IDEM

Indiana Department of
Environmental Management



Indiana Integrated Water Monitoring and Assessment Report to the U.S. EPA

2012

EXECUTIVE SUMMARY 5

INTRODUCTION 6

BACKGROUND 9

Water Pollution Control Program 9
Watershed Approach 9
Water Quality Standards Program 10
Point Source Program 13
Nonpoint Source Control Program 14
Coordination with Other Agencies 17

Cost/Benefit Assessment 25

Special State Concerns and Recommendations 25
Developing TMDLs for Waters Impaired by Mercury and/or PCBs in Fish Tissue 25
Conflicting Monitoring Needs 25

SURFACE WATER MONITORING AND ASSESSMENT 27

IDEM's Surface Water Monitoring Strategy 28

Data Quality Assurance and Quality Control 30

IDEM's Water Quality and Assessment Data Management 30

Summary Data and Assessment Methodology 33
List of Impaired Waters 36

Rivers and Streams Water Quality Assessment 37
Designated Use Support 37

Great Lakes Shoreline Water Quality Assessment 40

Great Lake Water Quality Assessment – Lake Michigan 40

Lake Water Quality Assessment 46
Designated Use Support 40

Wetlands Assessment 44
Development of Wetland Water Quality Standards 44
Integrity and Extent of Wetland Resources 44
Wetland Protection Activities 45

Public Health/Aquatic Life Concerns 45

GROUND WATER ASSESSMENT 48

Introduction to Indiana Ground Water 48
Major Sources of Ground Water Contamination 48
Ground Water Protection Programs 51

Ground Water for Drinking Water Monitoring Data 53

REFERENCES 55

APPENDICES

Appendix A: Tables
Appendix B: Metadata and Definitions
Appendix C: Figures
Appendix D: IDEM's 305(b)/303(d) Monitoring, Assessment, Reporting and Listing Schedule
Appendix E: Comprehensive Aquatic Life Use and Recreational Use Assessments
Appendix F: Indiana's Consolidated List – Categories 1-5
Appendix G: Trophic Status and Trends of Indiana's Lakes
Appendix H: Indiana's 303(d) List of Impaired Waters and Consolidated Assessment and Listing Methodology

LIST OF TABLES (APPENDIX A)

Table 1: Summary of use support - assessed and reported.
Table 2: Atlas information.
Table 3: SRF investments in SFY 2010 and 2011.
Table 4: 205(j) and 319(h) investments in SFY 2003-2011.
Table 5: Reduction of sediment, phosphorus, and nitrogen reaching Indiana waters.
Table 6: Summary of changes in water quality in the Bull Run/West Creek watershed.
Table 7: OWQ's primary water quality monitoring objectives and the type of monitoring approaches needed to meet them.
Table 8: External data sets received in response to IDEM's 305(b)/303(d) solicitations in 2007 and 2009.
Table 9: External data sets determined by IDEM to meet the necessary data quality requirements for 305(b) assessment and 303(d) listing purposes.
Table 10: Summary of water quality assessment methodology for determining designated use support.
Table 11: Individual use support summary for Indiana streams
Table 12: Summary of national and state causes impairing Indiana streams.
Table 13: Summary of sational and state sources impairing Indiana streams.
Table 14: Individual use support summary – Indiana's Great Lakes shoreline.
Table 15: Summary of national and state causes impairing Indiana's Great Lakes shoreline.
Table 16: Summary of national and state sources impairing Indiana's Great Lakes shoreline.
Table 17: Individual use support summary for Lake Michigan.
Table 18: Summary of national and state causes impairing Lake Michigan.
Table 19: Summary of national and state sources impairing Lake Michigan.
Table 20: Individual use support summary for Indiana Lakes.
Table 21: Summary of national and state causes impairing Indiana Lakes.
Table 22: Summary of national and state sources impairing Indiana Lakes.
Table 23: Lake classification scheme for Indiana.
Table 24: Trophic status of lakes assessed 2005-2012.
Table 25: Trends in the trophic status of lakes assessed 2005-2012.
Table 26: General wetland information.
Table 27: Type and extent of Indiana's wetlands.
Table 28: Calls, spills and fish kills reported from 1998 to 2012.
Table 29: Major sources of ground water contamination.
Table 30: Summary of state ground water protection programs through 2009.

Table 31: Indiana ground water protection programs and activities, where they are at in their development, and the agency/agencies responsible for their implementation and/or enforcement.
Table 32: Data layer analysis – 2008-2010.

METADATA AND DEFINITIONS (APPENDIX B)

Table 1: Data dictionary and notes.
Table 2: User flags in the database.
Table 3: Codes used in the Assessment Database (ADB) to describe causes of water quality impairments
Table 4: Codes sed in the Assessment Database (ADB) to describe sources of water quality impairments

LIST OF FIGURES (APPENDIX C)

Figure 1: Surface Water Monitoring Location Density
Figure 2: State Revolving Fund Clean Water Projects 1992-2011
Figure 3: State Revolving Fund Drinking Water Projects as of September 2011
Figure 4: Bull Run/West Creek Watershed
Figure 5: IDEM's Five-year Rotating Basin Monitoring Schedule for 2006-2010
Figure 6: IDEM's Nine-year Rotating Basin Monitoring Schedule for 2011-2019
Figure 7: Decision Tree for Determining Categorization of Indiana Waters on the State's Consolidated List
Figure 8: Trend of Total PCB in Indiana Fish 1983-2008
Figure 9: Trend of PCB in Fish 1987-2008 for Common Carp Skin-on Fillets from Rivers and Streams
Figure 10: Trend of PCB in Fish 1989-2008 for Channel Catfish Skin-off Fillets from Rivers and Streams
Figure 11: Trend of Total Mercury Concentrations in Indiana Fish since 1983
Figure 12: Trend of Mercury in Indiana Fish for Largemouth Bass (*Micropterus salmoides*) Skin-on Fillets
Figure 13: Trend of Mercury in Indiana Fish for Channel Catfish (*Ictularus punctatus*) Skin-off Fillets
Figure 14: Trend of Mercury in Indiana Fish forWalleye (*Sander vitreus*) Skin-on Fillets
Figure 15: Statewide Ground Water Monitoring Network
Figure 16: Ground Water Monitoring Results for Nitrogen as Nitrate-Nitrite and Where Detections Have Been Found Relative to Hydrologically Sensistive Areas, 2008-2010
Figure 17: Ground Water Monitoring Results for Arsenic and Where Detections Have Been Found Relative to Hydrologically Sensistive Areas, 2008-2010

EXECUTIVE SUMMARY

Section 305(b) of the federal Clean Water Act (CWA) requires states to prepare and submit a water quality assessment report of state water resources to the U.S. Environmental Protection Agency (U.S. EPA) every two years. States are also required to develop and submit a list of impaired waters to U.S. EPA for approval under CWA Section 303(d).

IDEM used data it collected and data collected by other organizations to develop this report. IDEM's solicitation, review and use of external data are described in detail in the section of this report entitled, Assessment Methodology and Summary Data. IDEM data used to develop this report were collected in accordance with IDEM's water quality monitoring strategy (WQMS), which describes a five-year basin rotation approach to monitoring for CWA purposes. Using this strategy, one to two basins (approximately 20% of the state) were monitored each year, which provided a comprehensive statewide data set for assessments every five years. Although the WQMS was revised in 2010 to a nine-year basin rotation, the data used to develop this report were collected using the previous five-year rotating basin approach. These data were reviewed for the purposes of making 305(b) assessment and 303(d) listing decisions using IDEM's consolidated assessment and listing methodology (CALM).

A summary of IDEM's methods for determining support of beneficial uses is provided in the Assessment Methodology and Summary Data Section and IDEM's CALM is provided in its entirety with Indiana's draft 2012 303(d) Impaired Waters List. Indiana's water quality standards provide the basis for IDEM's CWA Section 305(b) water quality assessments, designating the beneficial uses that Indiana waters must support. Of the beneficial uses designated in the state's water quality standards, IDEM assesses aquatic life use support, recreational use support, and support of "fishable" uses. IDEM also assesses drinking water use support on surface waters that

serve as a public water supply. Although there are additional uses designated in Indiana's water quality standards, IDEM limits its assessments to these four uses because the criteria in place to protect them are more stringent than those necessary to protect other uses. Thus, by protecting these four uses, other uses such as agricultural and industrial uses are also supported.

IDEM completed its first comprehensive aquatic life use support assessments for the entire state in 2002 and will report similar information for recreational uses in 2012. The 2002 IR was the state's first baseline report on water quality and has been revised biennially since then. The 2012 IR provides the most recent comprehensive report on Indiana water quality to date.

Results from IDEM's comprehensive use support assessments are provided in this report. Cumulative results for IDEM's stream-specific assessments are summarized in Table 1 (Appendix A). Approximately 72 percent of the 24,232 stream miles assessed for aquatic life use were found to be fully supporting. Approximately 23 percent of the 20,804 stream miles assessed support full body contact recreational use. Almost all of Indiana's 67 miles of Lake Michigan shoreline outside the Indiana Harbor fully supports aquatic life use, while almost none of the shoreline waters support full body contact recreational use.

Causes of nonsupport (impairment) are reported for each waterbody type including rivers and lakes. Lake Michigan and its shoreline in Indiana are discussed in more detail in separate sections of this report. Pathogens are the top cause of stream impairments, impacting more than 16,000 miles of streams. Polychlorinated biphenyl (PCB) in fish tissue impacts more than 4,175 miles while mercury in fish tissue impacts nearly 2,100 miles of streams. More than 4,649 stream miles also have biological communities with measurable adverse response to pollutants.

Potential sources impacting Indiana waters include nonpoint sources that impact almost 11,700 miles of streams, while unknown sources impact nearly 6,600 miles of streams.
IDEM has several programs in place to address nonpoint source pollution. The Nonpoint Source Program and the Total Maximum Daily Load Program work towards restoring waters of the State. The Watershed Specialists promote the holistic watershed approach by working closely with locally-led watershed groups.

INTRODUCTION

States are required by the CWA to prepare a water quality assessment report of state water resources and a list of impaired waters to submit to the U.S. EPA every two years. In 2002, the U.S. EPA encouraged states to combine the information that was previously submitted as two separate reports (the 305(b) water quality monitoring and assessment report and the 303(d) list of impaired waters), into one integrated report following the two-year schedule mandated in CWA section 305(b).

The Indiana Department of Environmental Management (IDEM), Office of Water Quality (OWQ) publishes the Indiana Integrated Water Quality Monitoring and Assessment Report (IR) every two years. Using U.S. EPA's integrated format, Indiana's IR contains two lists – the Consolidated List and the 303(d) List of Impaired Waters. While they differ in purpose and scope, together they provide a comprehensive assessment of surface water quality conditions throughout the state of Indiana. The Consolidated List contains assessment information for all waters of the state, which is developed to fulfill CWA Section 305(b) requirements. The 303(d) List of Impaired Waters is a subset of the Consolidated List and identifies only those waters that are impaired and for which total maximum daily loads (TMDLs) are required per CWA Section 303(d). In accordance with U.S. EPA guidance, the IR also contains information on trends and

trophic state of Indiana's lakes pursuant to CWA Section 314 as well as information pertaining to Indiana's ground water and wetland resources.

IDEM's OWQ prepared the 2012 IR following the guidelines provided by U.S. EPA (1997 and 2005). This report for 2012 is the sixth integrated water monitoring and assessment report published by IDEM for the purposes of meeting the reporting requirements under Sections 305(b), 303(d) and 314 of the CWA.

Most of the data used in this report come from IDEM's Probabilistic Monitoring Program, which employs a stratified random sampling (probabilistic) design to generate a representative set of sampling locations for each basin. IDEM uses probabilistic results to make comprehensive use support assessments, which are statistically valid statements about the overall water quality within a given watershed. The same data used to make comprehensive statistical assessments for a given basin are also applied to the specific stream or stream reach from which they were collected in order to make site-specific assessments.

In addition to data from the Probabilistic Monitoring Program, results from IDEM's targeted monitoring programs were used to make the water quality assessments included in this report, including the Fixed Station Monitoring Program, the Source Identification Program, the Fish Tissue Contaminant Program, and the Special Studies Program. Results from monitoring conducted by Indiana-University's Indiana Clean Lakes Program, which operates under a contractual agreement with funding from IDEM, were also used.

IDEM stores assessment information, decisions about water quality based on the data collected in the Assessment Database. The Assessment Database is continually updated with new assessment information in order to facilitate the transmittal to U.S. EPA of the most up-to-date and accurate information concerning Indiana waters.

BACKGROUND

Indiana is located on the eastern edge of the North American great interior plains. The North - South continental divide traverses through northern Indiana, draining watersheds into the Great Lakes basin and the Mississippi River and Ohio River systems. Surface water in the northern one-quarter of the state flows north into the Great Lakes and then through the St. Lawrence River to the Atlantic Ocean. The southern three-quarters of the state drains into the Ohio River or Illinois River, flows into the Mississippi River and then south to the Gulf of Mexico. Indiana has 35,673 miles of rivers, streams, ditches and drainage ways listed at the 1:100,000 scale in U.S. Environmental Protection Agency's (EPA's) River Reach File 3. State water types are described in Table 2 (Appendix A). Metadata and definitions for this report are located in Appendix B.

WATER POLLUTION CONTROL PROGRAM

Internal IDEM Coordination

IDEM employs a watershed approach in many of its Clean Water Act programs, which are aimed at protecting and improving the quality of Indiana's surface waters. These programs include monitoring and assessment, water quality standards (WQS) development, a variety of activities aimed at reducing nonpoint sources of pollution to Indiana waterways, and a robust regulatory program to control point sources of pollution. National Pollution Discharge Elimination System (NPDES) permitting is the primary point source control process used in Indiana.

Nonpoint source (NPS) pollution is addressed primarily through non-regulatory watershed management planning and implementation projects and through the development of total maximum daily loads for impaired waters. IDEM also works with the Indiana State Finance Authority (ISFA) to issue low cost loans to communities for infrastructure improvements to their wastewater and drinking water facilities. Many of these loans go to municipalities in watersheds where water quality impairments have been identified and for which total maximum daily loads (TMDLs) have been completed. It is anticipated that in time these projects will result in measureable improvements in water quality.

Watershed Approach

The watershed approach is hydrologically defined and geographically focused, providing an effective framework to address water quality issues by taking into account land, air and water stressors. Key benefits of the watershed approach are that it integrates multiple programs through coordination of public, private, and not-for-profit stakeholders and leverages limited resources to address priority concerns.

The foundation of IDEM's watershed approach is internal and external collaboration across program areas via timely and effective communication and through adaptive management. IDEM's work with other state and federal agencies and other external organizations is described in more detail in later sections of this report.

Internally, IDEM's senior staff, including the commissioner, meets weekly to discuss progress on priorities as well as emerging concerns, and this information is relayed to IDEM Office of Water Quality (OWQ) managers at their weekly meeting. In turn, cross-program teams work to develop courses of action to ensure that internal resources are focused on addressing the most significant environmental issues affecting water quality.

IDEM's water quality monitoring employs a watershed approach. IDEM adopted a statewide rotating basin approach to watershed monitoring in 1996 in order to regularly update the water quality information for the entire state. From 1996-2010, IDEM monitored watersheds throughout the state on a five-year rotation, which provided a complete update once every five years.

In 2010, IDEM revised its water monitoring strategy to begin using a nine-year rotating basin approach beginning in 2011, which will result in a comprehensive and updated data set for the entire state in 2019. IDEM's reasons for changing the length of its basin rotation are explained in more detail in a later section of this report. This change does not affect the information provided for the 2012 cycle in this report, which was developed based on data collected under the previous five-year rotation. The water quality assessments included in this report are cumulative and include all waterbodies that have been assessed to date in all basins of the state. Figure 1 (Appendix C) shows the monitoring locations for all of IDEM's surface water sampling programs and illustrates the sampling density achieved through IDEM's water quality monitoring strategy over the past five years (2007-2011).

Water Quality Standards (WQS) Program

Indiana's WQS were first adopted into the Indiana Administrative Code (IAC) in 1986 and underwent significant revisions in 1990. At that time, Indiana adopted numeric criteria into its WQS for all pollutants for which U.S. EPA had developed ambient water quality criteria to protect either human health or aquatic life. Procedures for developing additional criteria were also included in these rules.

Another significant change was that beneficial uses, which are the uses that the waterbody should support, were designated to all waters. With a few exceptions[1], all waters in Indiana were designated for warm water aquatic life use, full body contact recreational use, public water supply (where there are drinking water intakes from surface waters), industrial uses and agricultural uses.

[1]There are 34 streams or stream reaches designated for limited use in 327 IAC 2-1-11(a) and 327 IAC 2-1-1.5-19(a). These waters were placed in this category after use attainability analyses confirmed their inability to fully support aquatic life use due to natural low flow conditions throughout much of the year. In 2007, another limited use designation was added to Indiana's WQS in 327 IAC 2-1-3.1, which is applicable only to waters receiving wet weather discharges from combined sewer overflows. There are no waters currently designated for this use because to date, no communities with combined sewer overflows have completed the use attainability analyses and other steps required to receive this designation. Indiana's WQS also include waters that are designated as outstanding state resources in 327 IAC 2-1.5-19(b), 327 IAC 2-1.3-3(d) and 327 IAC 2-1-11(b). Thus, all waters in the state are currently designated for uses consistent with the requirements of the Clean Water Act or U.S. EPA's implementing regulations and have criteria appropriate to determine support of these uses.

Certain waters, where natural temperature conditions will support cold water fisheries were so designated. For those waters where multiple uses exist, the criteria that support the most stringent uses must be met. Because the most stringent criteria in Indiana's WQS were established to protect aquatic life use, recreational uses for all Indiana waters and public water supply where applicable, IDEM's water quality assessments focus primarily on these uses and are based on the narrative and numeric criteria in the WQS established to protect them.

NPDES permits are also based on Indiana's WQS. In 1993, the rules and regulations that guide the implementation of Indiana's WQS through NPDES permits were extensively revised. Although this revision resulted in significant changes to these rules, only minor changes were made to Indiana's WQS.

With the issuance of the final Great Lakes Water Quality Guidance in 1995, IDEM began the process of revising the WQS and implementation regulations for those waters in Indiana's Great Lakes system. This rulemaking, for the most part, had no immediate effect on Indiana's waters located outside the Great Lakes system. These revisions incorporated the various criteria and procedures identified in the guidance into Indiana's WQS. As a part of this rulemaking, IDEM also developed procedures to implement the antidegradation policy for all substances discharged to waters in the Great Lakes system. These revisions adopted by the Indiana Water Pollution Control Board became effective in February 1997 and were subsequently submitted to U.S. EPA for approval.

U.S. EPA formally approved the revisions based on the 1995 Great Lakes Water Quality Guidance in august of 2000 with the exception of the sections on reasonable potential for whole effluent toxicity and variances. For these parts of the rule, U.S. EPA promulgated the federal guidance language for Indiana. More information concerning the whole effluent toxicity guidance can be found at:
http://www.epa.gov/waterscience/methods/wet/. Information concerning the variances is also available online at: http://www.epa.gov/safewater/standard/ve-fs.html.

In 2004, the Water Pollution Control Board adopted additional changes to Indiana's WQS. The revised standards:

- Changed the way metals criteria are expressed in waters outside the Great Lakes system from total metals (acid soluble) to dissolved metals;
- Changed the way cyanide is expressed from total cyanide to free cyanide in these same waters;
- Changed the point of application of the dissolved solids criterion from "all waters" to the "point of water intake" for drinking or industrial water supplies in waters outside the Great Lakes system;
- Changed the sulfate criterion for waters outside the Great Lakes system from 250 mg/L to 1000 mg/L, applicable outside a mixing zone;
- Added provisions to allow site specific modifications to aquatic life criteria using the recalculation procedure and the water effects ratio without having to go through a

rulemaking, and listed several water reaches where site specific criteria had been developed;

- Made changes to the list of bio-concentrating chemicals of concern in waters outside the Great Lakes system so as to be consistent with the list applicable to the Great Lakes system;
- Made changes in definitions and narrative criteria in order to achieve more consistency between waters within and outside the Great Lakes system; and,
- Made a number of other minor technical and grammatical changes.

These changes to the WQS were approved by U.S. EPA in 2005 with two exceptions. U.S. EPA disapproved one site-specific criterion that was proposed. With regard to the sulfate criterion, the U.S. EPA took no action on the revised sulfate criterion submitted for approval. U.S. EPA determined that Indiana's revised sulfate criterion was not protective of aquatic life in waters with an ambient hardness value of less than 109 mg/L based on toxicity studies carried out by the Illinois Natural History Survey. Therefore, U.S. EPA required IDEM to revise and readopt a sulfate criterion that is protective of aquatic life in waters with an ambient hardness value of less than 109 mg/L. The revised criteria based on hardness and chloride concentrations became effective in Indiana on June 21, 2008, and received U.S. EPA approval on November 6, 2008.

Ground water quality standards became effective in March 2002. Public water supply definitions have been formalized to be consistent with federal Safe Drinking Water Act definitions. IDEM has established minimum requirements for content of consumer confidence reports which public water suppliers deliver to their customers annually.

WQS development is an ongoing process. On March 14, 2012, Indiana formally adopted antidegradation standards and implementation procedures applicable to all waters of the state. These rules, when effective, will supersede the aforementioned1997 antidegradation rules that only applied to the Great Lakes Basin. IDEM is currently in the midst of rulemaking to amend aquatic life water quality criteria for chloride to an equation -based criteria that will allow chloride concentrations to vary depending on the hardness and sulfate concentrations in a water body.

U.S. EPA has required all states to develop numeric water quality criteria for nutrients by 2003. U.S. EPA guidance appears to give states flexibility in the development of nutrient criteria if the state and U.S. EPA have agreed on a plan to accomplish this goal. Indiana is actively participating in this effort and has submitted its nutrient criteria development plan to U.S. EPA which includes a schedule for the development of nutrient criteria. This plan, which has been approved by U.S. EPA, is updated annually.

IDEM is currently working with U.S. EPA Region 5, and the United States Geological Survey (USGS) to develop nutrient criteria for different water body types throughout the state.
To develop nutrient criteria for rivers and streams, IDEM has worked collaboratively with the USGS in Indianapolis over the last 10 years to collect the necessary stream data from waters throughout the state. USGS is currently in the process of analyzing these data. IDEM anticipates

final adoption of nutrient criteria for rivers and streams by the end of December 2014 if no further data analysis is required. For lakes and reservoirs, data analysis was completed in 2008 by LimnoTech, Inc. IDEM then performed additional analyses on the data set to refine the nutrient benchmarks developed by LimnoTech. On June 30, 2010, IDEM issued a first notice in the Indiana Register announcing a rulemaking to formally incorporate numeric water quality criteria for lakes and reservoirs into Indiana's water quality standards.

IDEM is currently considering other revisions to Indiana's WQS standards. For example, IDEM believes that the criteria and methodology to calculate water quality criteria for aquatic life use for the Great Lakes system represent the most current scientific thinking on how to incorporate existing toxicity data into aquatic life criteria and that these criteria and the methodology for calculating them should replace those currently used for downstate waters. With regard to human health-based criteria, IDEM also believes that U.S. EPA's 2000 guidance on deriving these criteria are appropriate for use in all waters of the state when the WQS are next revised.

IDEM has also collected considerable data on the macroinvertebrate and fish communities for many Indiana waters. Although Indiana is not at the stage in the evaluation of these data to propose numeric biocriteria, narrative biocriteria language that would allow the state to better utilize the available data to assess the biological integrity of aquatic communities may be proposed in the future.

Point Source Program

Point source pollution in Indiana is controlled primarily through permits issued by IDEM for discharges to surface water under the NPDES Permit Program/Permits Branch. Regulated facilities which discharge to waters of the state must apply for and receive a NPDES permit. Limitations in each permit protect all designated and existing uses of the receiving water body.

The Permits Branch issues individual (municipal, semi-public and industrial) NPDES permits as well as industrial wastewater pretreatment permits to industries that discharge to municipal wastewater treatment plants in some communities. In addition, the Permits Branch issues general permits for: hydrostatic testing; non-contact cooling; sand and gravel operations; petroleum product terminals; groundwater petroleum remediation systems; and coal mines.

The Permits Branch is also responsible for the review and approval of long term control plans (LTCPs) submitted by communities to reduce discharges from combined sewers. All of the combined sewer overflow communities for which IDEM is the lead regulating agency are currently under one of three enforceable mechanisms (permit, agreed order or state judicial agreement). These mechanisms are in place to help implement the approved LTCP and/or to develop and implement an approvable LTCP. There are a few remaining communities where U.S. EPA is the lead regulating agency that have not yet entered into an enforceable mechanism for development and implementation of an approved LTCP. The communities are still in negotiations with U.S. EPA.

The Compliance Branch in OWQ conducts wastewater treatment plant inspections, provides operator assistance and training, tracks and reviews compliance data, and assists in the enforcement process. Compliance Branch staff also oversees and audits municipal pretreatment programs in 47 municipalities with U.S. EPA delegated pre-treatment programs. Unpermitted dischargers as well as permittees that are out of compliance with their permit conditions may be referred to OWQ's enforcement staff for corrective actions.

The Compliance Branch works closely with the Permits Branch and enforcement staff to ensure that permit limits are adequate for protection of designated uses and dischargers remain in compliance with their permit requirements. For example, IDEM inspectors conduct onsite wastewater treatment plant inspections throughout the state. In addition, IDEM is increasing its focus on laboratory proficiency and proper certification of wastewater treatment plant operators. Inspectors review operation and maintenance of wastewater treatment plants permitted under the NPDES Permit Program and provide referrals for operator assistance and training. Inspectors issue violation letters action as needed and may refer permittees directly to OWQ's enforcement section for corrective action.

Nonpoint Source (NPS) Pollution Program

NPS pollution in Indiana is addressed in many ways through a number of agencies and organizations in the state. IDEM's Watershed Planning and Restoration Section (formerly the NPS/TMDL Section) leads the Agency's efforts to reduce nonpoint source pollution in Indiana waters in partnership with other agencies and organizations including the Natural Resources Conservation Service (NRCS), Indiana Association of Soil and Water Conservation Districts (IASWCD), Indiana State Department of Agriculture (ISDA), Indiana Department of Natural Resources (IDNR) and the ISFA/State Revolving Fund (SRF) Loan Program. The Watershed Planning and Restoration Section also leads efforts to restore waters of the state that are identified on the 303(d) List of Impaired Waters. In addition to working with other state and federal agencies, IDEM employs four watershed specialists who work with local watershed groups to promote the watershed approach and assist them in their watershed planning and restoration activities.

NPS Grant Programs

The Watershed Planning and Restoration Section manages two federal pass-through grant programs aimed at improving water quality in the state: Section 205(j) and Section 319(h); each named after the authorizing section of the Clean Water Act.

The Section 205(j) Grant Program is dedicated to water quality management planning. Funds are used to determine the nature, extent, and causes of point and nonpoint source pollution problems and to develop plans to solve these problems. In federal fiscal year (FFY) 2011, U.S. EPA allocated Indiana $359,000 in 205(j) funds. In addition, 205(j) funds left over from allocations in previous years have been rolled into the FFY 2011 grant, so the total available funds for FFY 2011 are $699,775. Four projects will be funded with this money, including a watershed management planning project, another project that will conduct water quality

monitoring in the Wabash River, a project to provide training to Indiana Conservation Partnership staff, and another to maintain and enhance IDEM's Assessment Information Management System (AIMS) water quality database.

The Section 319(h) Program is one of the primary resources for reducing NPS pollution in Indiana and receives a significantly larger allocation than that under Section 205(j) of the CWA. In FFY 2011, U.S. EPA allocated $3,763,000 in Section 319(h) funds to Indiana, which will fund a total of eight projects. Two other projects that submitted proposals for FFY 2011 funding will be supported with funds left over from the FFY 2009 allocation. Each year proposals are submitted, reviewed by a committee and selected for funding based on the NPS Program's priorities and the quality of the proposal. Much of this funding goes to groups working to develop and/or implement a comprehensive watershed management plan which will lead to implementation of on-the-ground best management practices (BMPs) in critical areas of the watershed.

Additional information about IDEM's 205(j) and 319(h) grant programs and their different requirements is available online at: http://www.in.gov/idem/nps/.

Nonpoint Source Program Focus

Each year, IDEM identifies priority projects for Section 319(h) funds in order to more efficiently meet NPS Program goals, coordinate with TMDL Program efforts to identify and reduce NPS pollution, and focus more funding on impaired waters. For FFY 2011, the NPS Program focused funding on:

- Watershed management planning in areas with waterbodies on the State 303(d) List of Impaired Waterbodies: http://www.in.gov/idem/files/section_303d_list_of_waterbodies.xls
- Implementing watershed management plans that meet IDEM's Watershed Management Plan Checklist: http://www.in.gov/idem/6135.htm.
- Watershed management planning and implementation in areas with approved TMDLs: http://www.in.gov/idem/nps/2347.htm.
- Projects that support the mission of the sponsor and which will either facilitate water quality improvements statewide or help to build capacity at the local level.

Developing and implementing a comprehensive watershed management plan is an effective way to focus efforts and resources on a watershed and its particular problems and to implement solutions to those problems. All watershed management plans currently under development and those developed in the future with NPS grant funds must meet the required elements of IDEM's 2009 Watershed Management Plan Checklist before they can be implemented. The checklist incorporates EPA's nine required components of a watershed-based plan and also comes with comprehensive guidance on IDEM's Nonpoint Source Program expectations, as well as examples and direction on how to meet those expectations. In the planning process the watershed group identifies the problems, causes, sources, and critical or target areas in the

watershed, then sets goals and chooses measures or BMPs to be implemented to achieve those goals.

One important indicator of program and project success is the quantity of pollutants, such as sediment, phosphorus, nitrogen, and *E. coli*, that has been prevented from entering waterbodies as a result of BMPs implemented. Most projects use the Region 5 Load Estimation Model to estimate their pollutant load reductions for each BMP they implement and submit their data to IDEM. The total reported estimated pollutant load reductions in Indiana for FFY 2011 are: sediment; 23,580 tons/year, phosphorus; 27,978 pounds/year, and nitrogen; 59,530 pounds/year.

Many of the projects funded with NPS Program grants also include the collection of water quality data for watershed planning and other purposes. In accordance with their grant agreements, these projects submit these data to the NPS Program. The NPS Program recently sponsored a project to upgrade IDEM's AIMS database in order to improve its ability to manage these data and make them more readily available for review and potential use in other agency programs. In addition to housing data collected by NPS projects, the AIMS database project will provide storage and facilitate review of datasets submitted by external parties to IDEM for potential use in the Agency's 305(b)/303(d) assessment and listing processes, development of the Integrated Report and TMDLs, and possibly other program areas.

Total Maximum Daily Load Program (TMDL)
Early TMDLs were developed primarily through the use of third party contractors. The TMDL Program now develops most of its TMDLs in-house, which is more cost effective and provides the opportunity for more effective coordination with IDEM's NPS Program and other relevant water quality programs.

U.S. EPA has awarded IDEM's TMDL Program considerable funding through contractor support grants to develop additional TMDLs. including a collaborative project between IDEM and the State of Michigan to complete and interstate TMDL for the Pigeon River.

The TMDL Program takes into account potential sources of impairment, including point and nonpoint sources/ As of April 1, 2012, the TMDL program has developed 947 TMDLs (individually counting each waterbody impairment evaluated), all of which have been approved by U.S. EPA. More than 201 TMDLs are either in progress or planned for the 2014 cycle. To date, most TMDLs have focused on *E. coli* impairments. More recently, however, the TMDL program has worked to develop TMDLs to address other issues related to NPS pollution such as impaired biotic communities and nutrient impairments.

When developing TMDLs, the TMDL Program coordinates with local government agencies and stakeholders within the watershed. This coordination provides numerous opportunities for local participation in the TMDL process, which leads to positive changes in the watershed. The coordinated efforts of the Watershed Planning and Restoration Section and IDEM's watershed specialists have resulted in the formation of numerous new watershed groups and new grant funded projects for planning and restoration activities in impaired watersheds.

Recently, the TMDL Program developed a new template that will include EPA's required nine elements for funding that are used in the NPS Program. The template builds on common needs – it includes information that both external partners involved in watershed planning and implementation need for their watershed and the TMDL program needs to develop the TMDL. It is anticipated that the new template will not only enhance internal collaboration between the TMDL and NPS programs but will also result in TMDL reports that can be more effectively used by local watershed groups and stakeholders to facilitate the restoration of impaired waters.

IDEM's Watershed Specialists

IDEM's four watershed specialists provide an important link between watershed groups and other interested stakeholders and OWQ programs. In 2010-2011, the watershed specialists assisted more than 80 watershed groups on many levels including: meeting facilitation, reviewing draft and final watershed management plans, reviewing grant proposals, providing water quality data and watershed maps, connecting them with other local organizations and agencies to complement planning efforts, and assisting watershed coordinators with the overall watershed planning and implementation processes. The watershed specialists also work with the TMDL Program by attending TMDL public meetings to provide information on watershed planning and to build local partnerships to address water quality. In 2010-2011, the watershed specialists assisted with the formation of new watershed groups in areas with completed TMDLs (the Iroquois River, Plummer Creek, and Maumee River watersheds). These groups are currently developing and implementing watershed management plans to restore the impaired waters in their watersheds.

Coordination with Other Agencies

NPS pollution ranges from urban sources to construction and agricultural run-off which makes cooperation essential across political boundaries and disciplines. Many local, regional, state, and federal agencies play an essential part in addressing NPS pollution, especially at the watershed level. Various agencies in Indiana provide data, technical resources and grants to local watershed groups to assist with planning, infrastructure design review and BMP implementation to reduce and prevent NPS pollution. Through coordination and collaboration, IDEM and the other agencies can more effectively focus water quality protection efforts.

IDEM works closely with other state and federal agencies engaged in improving water quality and the agency strives to integrate the results of projects completed by local and regional units of government, universities and not for profit organizations.

IDEM serves as a member of the Indiana Conservation Partnership (ICP), which is comprised of the Natural Resources Conservation Service (NRCS), the Farm Services Agency (FSA), Indiana State Department of Agriculture (ISDA), the Indiana Department of Natural Resources (IDNR), the Indiana Association of Soil and Water Conservation Districts (IASWCD) and the Purdue University Cooperative Extension Service.

The ICP meets bimonthly for partner updates, to coordinate and collaborate where possible to optimize their resources, particularly the various cost-share and grant programs, and technical training they can provide, for achieving water quality objectives. The ICP also prepares an annual work plan that defines objectives for up to four conservation focus areas and includes the actions, responsible entities and deadlines for achieving them.

IDEM's watershed specialists serve as Section 319(h) project managers and help with coordination and advising and assisting locally led watershed management activities within assigned watersheds. They assist in a technical, managerial and financial advisory role for local watershed groups and act as liaisons for working with local, state and federal entities to integrate watershed planning into local level planning.

IDEM staff in the Wetlands and Storm Water Programs work cooperatively with the U.S. Army Corps of Engineers, the Indiana Department of Natural Resources, the U.S. Fish and Wildlife Service and other agencies to issue water quality certifications and permits that are protective of water quality, regulating activities in wetlands and other waters in accordance with CWA Section 401.

Coordination with Indiana Department of Natural Resources (IDNR)

Hoosier Riverwatch Program

From 1999-2002, IDEM and IDNR worked cooperatively to develop and implement the Hoosier Riverwatch Program, a statewide volunteer stream water quality monitoring program. The Hoosier Riverwatch program mission is to involve the citizens of Indiana in becoming active stewards of Indiana's water resources through watershed education, water monitoring, and clean-up activities. The program accomplishes this goal by educating citizen volunteer in water quality monitoring methods and by electronically storing their monitoring results to make them available to other interested parties such as watershed groups, schools and to IDEM technical staff for potential use in various OWQ programs.

IDNR's Division of Fish and Wildlife staff have taken the lead in developing the Hoosier Riverwatch program, which has trained more than 7,000 volunteer stream monitors to date. Since 2001, volunteers have registered results for nearly 1,500 sites into the Hoosier Riverwatch database. The Hoosier Riverwatch database is web-based and interactive, allowing volunteers to enter their own data and view data collected by other volunteers. In 2007, the program completed a three-year regional research project in cooperation with cooperative extension programs in Iowa, Ohio, Michigan, Wisconsin and Minnesota to test the accuracy of bacteriological monitoring methods used by volunteers and the usability of their results. More details on this project can be found at: http://www.usawaterquality.org/volunteer/EColi.

Division of Reclamation, Abandoned Mine Lands (AML) Program

IDEM's TMDL Program works with IDNR's Abandoned Mine Lands Program on any TMDL development in watersheds where abandoned coal mines exist. The AML Program contributes to TMDL development by sharing water quality data and information regarding the costs and techniques involved in their reclamation projects. The AML Program has also helped to educate TMDL staff about areas impacted by acid mine drainage by touring reclamation projects with them that are at different points in the reclamation process.

Division of Fish and Wildlife, Lake and River Enhancement Program (LARE)

The goal of this division is to protect and enhance aquatic habitat for fish and wildlife to ensure the continued viability of Indiana's publicly accessible lakes and streams for multiple uses, including recreational opportunities. To accomplish this goal, the LARE program awards grants for technical and financial assistance to qualifying projects. Projects range from lakescaping and strategic planning workshops to scientific studies and design and construction of engineered structures. In accordance with state law, a portion of LARE funds is dedicated specifically to the remedial control of invasive exotic aquatic species and sediment removal from publicly accessible lakes.

Indiana Lake Michigan Coastal Program (LMCP)
The purpose of the Indiana Lake Michigan Coastal Program (LMCP) is to enhance the state's role in planning for and managing natural and cultural resources in the coastal region and to support partnerships between federal, state and local agencies and organizations.

The LMCP annually awards grants through its Coastal Grants Program for projects to protect and restore natural, cultural and historic resources in Indiana's Lake Michigan coastal region. Examples of how these funds might be used include:

- Protection and restoration of significant natural and cultural resources;
- Programs to prevent the loss of life and property in coastal hazard areas;
- Improved public access for recreational purposes;
- Revitalized urban waterfronts and ports;
- Improved coordination among government agencies in policy and decision-making processes, and;
- Pollution prevention initiatives, including non-point source pollution into coastal water.

Coordination with the United States Geological Survey (USGS)
IDEM's TMDL program occasionally works with the USGS to develop TMDLs, usually with contract support from U.S. EPA Region V. Under these arrangements, the USGS has provided data and sampling assistance as well as other types of support for the development of TMDLs. On the last TMDL with which USGS collaborated with IDEM, the USGS prepared a presentation and brought in specialists to discuss data collected in the watershed to assist in determining biological impacts. More recently, USGS provided training to NPS/TMDL staff on

the new StreamStats software for Indiana. As a result, IDEM staff can now assist watershed groups in the use of this valuable new tool.

The USGS has also been very involved in IDEM's ongoing development of nutrient criteria for rivers and streams. USGS has assisted in collecting the water quality data needed and is currently assisting IDEM's Water Quality Standards Program in analyzing the data to determine potential relationships between nutrients and biological communities These efforts are considered critical steps in Indiana's nutrient criteria development plan.

In addition to direct collaboration through specific projects, the USGS is doing other work that will be valuable in the development of nutrient criteria. For example, water quality data collected by the USGS at its National Water Quality Assessment Program study sites in Indiana will provide information regarding seasonal and annual trends of nutrient and algal concentrations and their potential effects on the biotic community, which are important for the development of nutrient criteria. The USGS is also currently analyzing fate and transport data in the White River, West Fork and Sugar Creek watersheds, which will provide information about the fate and transport of nutrients in these waters. These studies have also been incorporated into IDEM's nutrient criteria development plan.

Coordination with the Indiana State Department of Agriculture (ISDA), Division of Soil Conservation (DSC)

The ISDA Division of Soil Conservation (DSC) focuses on enhancing the stewardship of natural resources on agricultural land and strengthening the capacity of local soil and water conservation districts (SWCDs) to ensure that constituents have a local resource for conservation assistance. In addition, ISDA-DSC resource specialists and district support specialists provide conservation technical assistance to implement federal, state and local conservation projects. Currently, IDEM's NPS program is providing funding for three ISDA-DSC positions, which provide technical support for the implementation of watershed plans in the Tippecanoe River, Upper Wabash River, and Eel River, North watersheds. ISDA-DSC also provides 319 projects in other watersheds with technical assistance in getting BMPs on the ground.

IDEM's Watershed Specialists routinely coordinate with ISDA-DSC staff when working on watershed-wide issues and collaborate on outreach efforts such as networking sessions and other meetings, including the IASWCD annual conference, the Indiana Conservation Partnership's Training and Certification Program.

ISDA-DSC also works with the Farm Services Agency (FSA) to provide additional incentives to landowners who install BMPs adjacent to eligible surface waters through the Conservation Reserve Enhancement Program and through the State Soil Conservation Board, which awards state grants to local SWCDs through the Clean Water Indiana Grants Program. This program complements the 319 program in both outreach and cost-share components and can be used as match for 319 grant projects.

Coordination with the Natural Resources Conservation Service (NRCS)
The NRCS mission statement is "helping people help the land," which is accomplished through financial and technical assistance to agricultural producers, its primary customers, who are those that make decisions about natural resource use and management on non-federal land.

The NRCS assists landowners to develop conservation plans, provides technical assistance and advice about natural resource management, and helps install practices and systems that meet the agency's technical standards and specifications. IDEM's NPS Program approves the use of NRCS standards and specifications for many of the cost-share practices implemented through Section 319(h) grants. The program also encourages the use of NRCS Farm Bill conservation programs as a funding source for implementing local watershed management plans where appropriate.

Coordination with Indiana's State Revolving Fund (SRF) Loan Program
The SRF Loan Program administers two different loan programs that provide low-interest loans to Indiana communities, one for projects that improve drinking water and the other for wastewater infrastructure projects. The Indiana Finance Authority administers these programs to protect public health and the environment. Cities, towns, counties, regional sewer/water districts, conservancy districts and water authorities are eligible for both programs. Private and not-for-profit public water systems are eligible for drinking water SRF loans.

Eligible projects include those that abate water pollution problems, provide greater protection for public health or ensure compliance with either the CWA or the Safe Water Drinking Act. Wastewater projects may include wastewater treatment plant construction or improvements, sewer line extensions to existing unsewered areas, decentralized treatment systems, combined sewer overflow elimination and infiltration/inflow corrections. Drinking water projects may include treatment plant construction and improvements, water storage facilities, water distribution systems and water supply. The program provides additional financial incentives to projects to include green technology, a brownfields program project or a sustainable infrastructure component.

Both SRF Loan Programs offer a 20-year, fixed rate loan term. Interest rates on loans through the SRF Programs use a base interest rate, which is reset on the first business day of each January, April, July and October. The base rate is calculated by using 90 percent of the average 20-year AAA-rated, general obligation bond Municipal Market Data composite index for the most recent calendar month. The base rate is then discounted further based upon a borrower's median household income from 2000 census data and projected user rates. As an incentive to communities to address nonpoint source water pollution, for projects with a NPS component or green/sustainable infrastructure components, the interest rate on their loan may be reduced by up to 0.5%.

The SRF Loan Programs coordinate with state and federal programs, including IDEM's OWQ, to identify ways the SRF Loan Programs might provide assistance to Indiana communities that

will ultimately help to achieve common goals. For example, the Clean Water SRF ranking and scoring gives additional points for projects that remove a pollutant source from an impaired stream. This way of scoring increases the likelihood that projects with a water quality benefit will be high on the SRF project priority list. The funds loaned for these removal projects can be documented as a match, when applicable, for the projects submitting grant proposals to the NPS Program. Projects eligible for match must provide water quality benefits to their respective communities and may include one or more of the following:

- wetland restoration/protection;
- erosion control measures;
- groundwater remediation;
- repair or replacement of failing septic systems or connection to sewer;
- storm water BMPs;
- source water and wellhead protection;
- conservation easements, and;
- agricultural and waste management BMPs.

The SRF Loan Program also serves on the Rural Wastewater Task Force and the Environmental Infrastructure Working Group, which gives the program the opportunity to provide input and offer financing options to communities for their drinking water and/or wastewater infrastructure needs. The SRF Loan Programs work with communities addressing combined sewer overflows, enforcement issues or those with or nearing a sewer ban.

In State Fiscal Years (SFYs) 2010 and 2011, seven projects had a NPS component and saved an additional $8,975,879 over the 20-year term of their loans. While these savings are realized over the longer term, these projects are typically completed within two years and the water quality benefits are achieved much sooner than 20 years.

Cost/Benefit Assessment

Water is a vital component of the economic health of Indiana, which is diverse in agriculture, industry, population, and environmental resources. Finding the right balance between these often competing needs creates the benefits associated with a robust economy, high quality of life, and healthy ecosystems. However, the finances available to restore, enhance, and protect our water resources is limited in comparison to the work needed to ensure that balance. The following is a discussion of some of the revenue sources available to state, regional, and local entities to achieve the objectives of the Clean Water Act and case studies that illustrate improvements in water quality and their resulting benefits.

Since 1992, the SRF Programs have provided more than $2.8 billion dollars for more than 556 wastewater (Appendix C, Figure 2) and drinking water (Appendix C, Figure 3) infrastructure improvement projects. Water quality benefits to many Indiana rivers and streams are expected as a result of the assistance to communities from the SRF Programs.

In SFYs 2010 and 2011, the Wastewater SRF Program closed 83 loans totaling approximately $504,263,018. This provided an estimated savings (compared to open market interest rates) of $296,282,558. The Drinking Water SRF Program closed on 48 loans for approximately $119,226,546 and provided an estimated savings $75,475,205 to communities (Appendix A, Table 3).

In addition to the SRF Loan Program, IDEM's NPS Program awarded 205(j) grants totaling almost $1 million to six projects and awarded more than $6.1 million in Section 319(h) grants to 19 projects for the 2010 and 2011 FFYs. These federally funded grant projects include watershed management planning, water quality management, and nonpoint source pollution assessment, prevention, education, and restoration. It is estimated that these investments in local level watershed management planning and implementation, have resulted in significant reductions in the amount of sediment, phosphorus and nitrogen reaching Indiana waterways in the form of nonpoint source polluted runoff (Appendix A, Table 4).

303(d) Impaired Waters List Case Study – Bull Run Creek/West Creek Watershed
In 2002, IDEM placed a reach of Bull Run in the Bull Run Creek/West Creek watershed on its 303(d) list for impaired biotic communities (IBC) based on biological sampling results and other information suggesting that the impairment was caused by nonpoint sources of pollution. Using CWA Section 319(h) grant funds, project partners educated stakeholders about sound agricultural management and installed BMPs throughout the watershed. Recent biological monitoring has shown that the reach of Bull Run that was previously impaired is now supporting a healthy biotic community. As a result, IDEM has proposed removing this reach from the state's 2012 CWA section 303(d) list of impaired waters. The following provides a more thorough discussion of the Bull Run watershed, how the problem was identified, and how it was resolved at the local level with a combination of NPS Program grant funding and effective partnerships.

The Bull Run watershed headwaters lay within an agricultural area and the confluence with St. John Ditch lies within an urban area in northwest Lake County, just south of St. John and west of Crown Point (Appendix C, Figure 4). Bull Run (6.04 miles in length) is the headwaters of West Creek before it joins St. John ditch to form West Creek. Bull Run was first added to the state's 303(d) list for impaired biotic communities in 2002. West Creek was also added to the list for impaired biotic communities in 2008.

The narrative criteria in Indiana's water quality standards state that all waters must support healthy aquatic communities. IDEM has developed indices of biotic integrity for both fish communities and macroinvertebrates, which provide a means of scoring waters based on biological monitoring results to determine whether they meet this criterion. For either biotic community (fish or macroinvertebrates) any score 36 or above is considered supporting a healthy biotic community and any score below 36 is considered impaired and requires either a TMDL or other improvement activities. Fish Community monitoring was conducted in Bull Run in 1999 and 2005 and 2011. Fish community monitoring was conducted in West Creek in 2004, 2005 and 2011. Results from both streams indicated IBC impairments (Appendix 1, Table 5).

IDEM determined that these impairments were the result of nonpoint source runoff. Based on the land uses in the watershed, Bull Run and West Creek receive runoff from a variety of sources including, row crop agriculture, improper manure spreading, and livestock with direct access to streams, pasturing of livestock, leaking and failing septic systems, stream bank erosion, and urban stormwater runoff. The only potential point source of pollution in the watershed is a Municipal Storm Sewer System (MS4). IDEM verified that this MS4 facility did not have a history of permit violations, and that it had been actively working to install BMPs and identifying outfall locations to address stormwater runoff within the MS4 community boundaries.

In 2011, IDEM sampled the fish community in both Bull Run and West Creek again and found that they had improved significantly due to several projects in the greater Lake County area funded by IDEM's NPS Program grants to improve water quality. Since 1990, IDEM has funded nine projects in the greater Lake County area totaling almost $600,000 with an additional cash and in-kind match provided by project sponsors of more than $121,000. These projects included a locally-led development of a comprehensive watershed management plan, identification of critical areas and needed actions, and targeting of resources to the installation of BMPs designed to improve water quality. The projects also funded positions to provide technical expertise for the development of agricultural BMP placement and access to federal funding. These positions later went to NRCS and are still funded by the USDA to continue providing local technical assistance. Funding also included work in BMP development for urban runoff sources and erosion control.

Although NPS funding played an important role in achieving the needed water quality improvements in the Bull Run/West Creek watershed, these improvements would not have been possible without partnerships at multiple levels, which were developed as a result of the projects funded with those dollars.

In the greater Lake County area, the Northwest Indiana Regional Planning Commission works closely with the Lake County Soil and Water Conservation District, NRCS regional conservation staff and a number of local and state partners including: IDNR; ISDA; and the Lake County Health Department. These agencies and organizations have partnered together to contribute their combined resources to support watershed education and outreach to stakeholders in the watershed, identify sources of pollutants and critical areas in need of restoration, and possible solutions to water quality problems.

Since 1996, the NRCS and FSA have spent on average $120,000 per year in the Bull Run/West Creek watershed. This watershed has a significant number of farmers participating in no-till cropping, which means that the ground is only minimally disturbed when planting. With 80% of the agricultural community participating in no till, this watershed has been positively impacted by the significant reductions in nutrients and soil run off that these practices provide.

The Town of St. John MS4 community, which is the only potential point source in the watershed, has also been actively working to make improvements in water quality. The town has

completed a number of projects aimed at reducing the amount of sediment that reaches the streams and ditches in the watershed, clearing several ditches of silt build-up, reseeding the areas around their banks to prevent further erosion and replanting native vegetation along some streams. The town also provides outreach to home owners associations in the watershed about how to enhance the storm water management within their respective subdivisions.

The cumulative effects of these projects and the partnerships they facilitated have resulted in water quality improvements in the watershed that in turn facilitated a rebound in the fish community in Bull Run and West Creek. As a result, the fish community impairments previously identified for these waters will be removed from IDEM's 2012 303(d) list of impaired waters in 2012.

SPECIAL STATE CONCERNS AND RECOMMENDATIONS

IDEM has special state concerns regarding two significant issues that affect IDEM's water quality programs and its ability to achieve specific CWA objectives. The first concern involves mercury and polychlorinated biphenyls (PCBs) in fish tissue as impairments to Indiana's waters. The second concern involves monitoring needs within the state. IDEM's probabilistic monitoring allows for statistical analysis, but does not provide information on specific location of the impaired waterbody.

Developing TMDLs for Waters Impaired by Mercury and/or PCBs in Fish Tissue
Mercury and polychlorinated biphenyls (PCBs) in fish tissue are among the top four causes of impairment to Indiana's waters. IDEM has placed all fish tissue impairments in a separate category (5B) of the consolidated and 303(d) Impaired Waters List because it does not believe that a conventional TMDL is the appropriate approach for addressing these impairments. IDEM considers it more prudent to focus its limited resources on developing TMDLs for other impairments.

Additionally, funding has been cut for the analysis of fish tissue. These data are important because they indicate that the concentrations of PCBs, dieldrin, DDT (dichlorodiphenyltrichloroethane), and chlordane are decreasing in fish tissue. Continued collection of fish tissue data is important in determining whether mercury concentrations in fish tissue are changing over time.

Conflicting Monitoring Needs
U.S. EPA emphasizes a probabilistic monitoring approach in order to help states meet the CWA Section 305(b) goal of comprehensively monitoring all waters of the state. IDEM's probabilistic monitoring program provides IDEM with the ability to make statistical inferences regarding the extent to which waters of the state, as a whole, support or do not support designated uses based on data collected randomly throughout the state. However, these statistical results do not indicate where each specific impaired stream is located.

While the data collected through probabilistic monitoring can be used to make site specific assessments, the randomness built into the probabilistic study design does not allow for continued monitoring of those streams where impairments have been identified. Follow-up monitoring is needed for these waters in order to determine the full extent of these impairments and the stressors and/or pollutants driving them. In the past, IDEM was unable to direct a larger proportion of its monitoring funds to meet the targeted monitoring needs because the minimum number of samples required to maintain the statistical rigor required by IDEM's probabilistic sampling design consumed most of OWQ's monitoring resources each year, leaving comparatively little funding for targeted monitoring.

As a result, OWQ programs continue to struggle with conflicting monitoring needs. The resources available to conduct the targeted monitoring necessary to meet other CWA mandates and U.S. EPA performance measures are not keeping pace.

IDEM has reported this issue as a special state concern for the past three Integrated Reporting cycles. With no significant increases in federal funding for maintaining current monitoring and the possibility of future cuts in funding, IDEM has necessarily had to make some significant changes in its monitoring strategy to address the problem.

In 2011, IDEM revised its Water Quality Monitoring Strategy (WQMS) to focus existing and limited resources on primary monitoring objectives (Appendix 1, Table 6) and to address significant data gaps. The most notable changes specifically intended to address the issue of conflicting monitoring needs was the change in the basin-rotation strategy employed by the Probabilistic Monitoring Program. Probabilistic monitoring is now conducted on a nine-year rotating basin schedule rather than a five-year rotating basin, monitoring in one basin each year instead of two. This longer rotation allows IDEM to still meet the primary monitoring objective of assessing all waters of the state and provides for reallocation of approximately 50% of existing staff and financial resources to conduct targeted monitoring that is needed to meet other primary objectives, which IDEM has struggled to meet or has not met in the past including:

- Baseline monitoring to support watershed planning;
- Monitoring for performance measures; to show changes in watersheds where Section 319(h) Watershed Management Plans have been implemented as well as where other ICP investments have been made;
- Increased monitoring for TMDL development;
- Monitoring to support development of NPDES permits; sampling data from locations where new permits are being developed;
- Monitoring fish tissue contaminants for the development of public health advisories, and;
- Monitoring cyanobacteria and algal toxins.

Although the reallocation of resources from probabilistic monitoring to targeted monitoring allows IDEM to meet more of its primary monitoring objectives, most of which are driven by federal CWA requirements, it is not an ideal solution because comprehensive assessments of the entire state will now take nine years instead of five to produce. States remain in need of additional monitoring resources to meet CWA goals and U.S. EPA objectives.



SURFACE WATER MONITORING AND ASSESSMENT

IDEM conducts most of its surface water monitoring through various programs in the Watershed Assessment and Planning Branch (WAPB). This section includes a discussion of IDEM's surface water monitoring strategy, a description of the assessment methodology for classifying all surface waters according to the degree to which they meet their designated uses, and the most current assessment results available. This section also provides a description of Indiana's Wetlands Program, an analysis of surface water quality trends and information on public health issues.

IDEM'S SURFACE WATER MONITORING STRATEGY

The United States Environmental Protection Agency (U.S. EPA) recommends that states develop a comprehensive monitoring program strategy for collecting the data and information needed to address its water quality management needs. IDEM developed its first water quality monitoring strategy in 1995, which has undergone a number of revisions, most recently in 2011.

IDEM's Water Quality Monitoring Strategy (WQMS) uses a watershed approach to prioritize water quality management needs and the monitoring activities intended to meet them. Most of IDEM's surface water monitoring is conducted by the WAPB within IDEM's Office of Water Quality (OWQ). The WAPB includes several Clean Water Act (CWA) programs and conducts a wide range of monitoring activities in order to meet the needs of CWA programs that reside within the branch and in other branches and programs within IDEM's OWQ.

Although the 2011 revision to the WQMS resulted in a change in IDEM's rotating basin approach from a five-year to a nine-year rotation, this 2012 Integrated Report was developed with data collected under IDEM's previous strategy, which employed the five-year rotation. Following the five-year basin rotation, approximately one-fifth of the state (one to two basins) was scheduled for monitoring each year over a period of five years (Figure 5; Appendix C). IDEM's nine-year rotation (Appendix C, Figure 6) began with the 2011 monitoring season.

In accordance with the WQMS, regardless of rotation, monitoring is conducted within a given basin(s) and the results are reviewed for quality assurance and quality control in year one. In year two, the quality assured data are used to make water quality assessments for the basin(s). These assessments and any waterbody impairments identified through these assessments are reported in the next reporting cycle. Appendix D provides a detailed schedule of IDEM's 305(b) assessment and reporting, and 303(d) listing activities before and after the change made to the rotating basin approach.

IDEM's Probabilistic Monitoring Program samples at least 38 randomly selected sites in a given basin and is the primary source of data used in IDEM's CWA assessments. This program, which focuses specifically on rivers and streams, is designed to characterize the overall environmental quality of each major river basin and to identify those monitored waterbodies within each basin that are not fully supporting their beneficial designated uses.

Lakes monitoring is conducted by the Clean Lakes Program (CLP), which is discussed in later sections of this report. IDEM's Contaminants Monitoring Program, which is also discussed in later sections, collects fish tissue samples from Indiana's flowing waters as well as the state's lakes and reservoirs.

IDEM uses the data collected by the Probabilistic Monitoring Program to make water quality assessments of rivers and streams at two spatial scales, reach-specific assessments and basin-wide assessments.

Reach-specific Use Support Assessments
IDEM uses the data collected by the Watershed Monitoring Program to make use support assessments of the stream or stream reach from which they were collected and any other reaches for which the results are representative. For these assessments, the water quality data are compared to applicable water quality criteria to determine whether or not the reach or reaches represented by the data are supporting one or more of their designated uses. Results from IDEM's reach specific assessments are summarized in the "Rivers and Streams Water Quality Assessment" section of this report. In addition to data collected through the Watershed Monitoring program, IDEM also uses data collected by the agency's other water monitoring programs to make reach specific assessments and may use data from external sources if they meet the necessary data quality requirements.

Comprehensive Use Support Assessments
Comprehensive assessments are statistical calculations that allow IDEM to predict with reasonable certainty the percentage of Indiana's rivers and streams within a given area that are either impaired or supporting their designated uses. Comprehensive use support assessments are based solely on the reach specific assessment results from data collected by the Probabilistic Monitoring Program because, unlike data collected through other IDEM monitoring programs and most external organizations, these data are collected using a probability based sampling design, which is necessary to make statistically valid calculations.

IDEM's comprehensive use support assessments and its reach specific assessments of designated use support provide water quality information in two very different ways and IDEM uses both types of assessments to meet CWA requirements. The agency's comprehensive assessments, which rely on probabilistic data, provide statistically valid statements about the overall water quality throughout Indiana on a basin level, which allows IDEM to meet the CWA requirement to assess all the waters of the state. These results are stated as the percentage of the total stream miles in each basin meeting their designated uses and the percentage that are impaired. These percentages are statistically derived and cannot be applied to specific streams or stream reaches. Given this, they do not identify where specific impairments exist or the sources of impairment. This specific information, which is required by Section 303(d) of the CWA, is provided by IDEM's reach specific results based on data collected from a variety of sources including IDEM's Probabilistic Monitoring Program.

This report provides comprehensive assessments for watersheds in all of Indiana's major basins (Appendix E) in addition to summaries of results from IDEM stream-specific assessments (Appendix F). This report also includes the 2012 draft 303(d) List of Impaired Waters (Appendix H), which identifies waters impaired for one or more designated uses.
This report builds on the water quality assessment results reported in the 2010 Integrated Report and includes revised assessments for the Upper Wabash basin monitored in 2008 and the Lower Wabash River and Kankakee River basins monitored in 2009. In addition to these basins which were monitored and assessed for the 2012 cycle, this report contains assessment information revised as a result of total maximum daily load (TMDL) development in other basins throughout Indiana.

DATA QUALITY ASSURANCE AND QUALITY CONTROL

To ensure the quality of the data used in IDEM's CWA Section 305(b) assessments, all surface water monitoring is conducted in accordance with IDEM's quality assurance project plan (QAPP) for Indiana Surface Water Quality Assessment Monitoring and Nonpoint Source (NPS)/Total Maximum Daily Load (TMDL) Programs, which are part of IDEM's overall quality management plan approved by U.S. Environmental Protection Agency (EPA). IDEM's QAPP for surface water monitoring was most recently revised in October 2004 and complies with the 2002 U.S. EPA guidance for QAPPs (U.S. EPA, 2002).

The QAPP outlines specific data quality objectives for environmental data and serves as a tool and provides a plan for environmental data collection for several surface water quality monitoring and TMDL Programs. Additionally, the QAPP describes a well-defined data quality assessment process for reviewing analytical data and categorizing analytical results in one of four levels of data quality. These data quality levels are used to determine the usability of the data for water quality assessments and other decisions.

IDEM'S WATER QUALITY AND ASSESSMENT DATA MANAGEMENT

Management of Water Quality Monitoring Data
The IDEM WAPB maintains its surface water quality data in the Assessment Information Management System (AIMS) database. The AIMS houses surface water chemistry, fish community, macroinvertebrate community, habitat quality, fish tissue contaminant and sediment contaminant data. This application will be further modified to accept algae data and allow for more efficient datasheet upload and retrieval and by adding more search functions for faster query building.

Results from the Fixed Station Monitoring Program that were collected prior to 1995 are also stored in U.S. EPA's Storage and Retrieval system (STORET) for samples collected through 1995. Since the old STORET is not taking batch uploads any longer, the AIMS data since 1995 will be uploaded into the new U.S. EPA EnviroFacts Data Warehouse through the new Water

Quality Exchange (WQX). IDEM has completed modifications to the AIMS database that will allow updates through the WQX.

The initial AIMS update provided for a more user-friendly interface for staff members, and also allowed for storage of additional water quality data from nonpoint source (NPS) projects (including estimated load reductions) and third party datasets for potential use in assessing waters for the integrated report. The load reduction estimates provided by the NPS project sponsors have been included in this report (Table 7; Appendix A). The NPS water quality data is estimated using models and is used to assist in the evaluation of water quality sampling data collected by the project sponsors and IDEM WAPB staff.

Management of Water Quality Assessment Information

IDEM's WAPB maintains IDEM's assessment database. The assessment database houses the CWA Section 305(b) assessment decisions that have been made on the basis of the results stored in the AIMS database. Waterbody Assessment Units (AU) in the assessment database are assigned a unique identifier which is matched to the National Hydrography Dataset (NHD) for the purposes of mapping. This geographic information system spatial data set is called the Indiana Reach Index. When Indiana created its first Reach Index in 2002, most waterbodies in the state were assigned an assessment unit ID (AUID) based on the 14-digit watershed in which they were located. In most cases, each 14-digit watershed was assigned a single AUID regardless of how many individual streams were in the watershed. Therefore, an assessment of any stream would be applied to all the streams in the watershed regardless of where the sample was located or its relative representativeness to each stream. This problem was not preventable at the time because, while the reach indexing tool used to create Indiana's Reach Index had the capability to split watershed segments into smaller AUs, the software had no built-in means for tracking changes in segmentation.

For the 2006 integrated reporting cycle, IDEM developed an administrative process for splitting stream segments into smaller AUs allowing for more accurate application of assessment data. This process had been refined somewhat for the 2008 cycle. However, the basic process for splitting AUs is the same. Changes in segmentation are considered on a case by case basis and are generally made either to accommodate a more accurate assessment or to correct an earlier assessment in which the data were inappropriately applied.

Segmentation changes are based on a combination of factors including hydrology, similarities in land use and potential sources of impairment. Splitting AUs in this way allows IDEM to associate an identified impairment more accurately to the waterbody from which the sample was collected and to any others for which results are representative. When AUs are split, IDEM reevaluates any assessments made on the original AU along with any recent data that is available. This reassessment process ensures that the original assessment information is properly applied to the resulting new AUs. In most cases, the original assessment applies to only one or two of the resulting AUs while the remaining units are unassessed.

It is important to note that while changes in segmentation – usually from one large AU to several smaller AUs – increased the number of impairments on the 303(d) Impaired Waters List, they provide a more accurate representation of the number of stream miles impaired. IDEM recognizes the importance of accurate tracking in this regard, particularly when resegmentation results in changes to the total number of AUs and stream miles listed as impaired.

In addition to splitting segments, the Indiana Reach Index is currently being revised to include many streams that were not previously mapped in the National Hydrography Dataset. The 1:100,000 scale NHD that IDEM used to develop its first index did not include many of the state's first and second order streams and smaller lakes. Today the NHD is available in high resolution (1:24,000 scale) for all of Indiana. In order to facilitate more accurate mapping of Indiana waters, IDEM has begun the ambitious process of revising the Reach Index to include all waters that appear in the high resolution NHD. Due to the complexity of this work and the enormous number of additional waterbodies that appear when mapping at high resolution, this is no small task. To date, IDEM has completed approximately 80% of the indexing work. However, once IDEM completes its revision of the Indiana Reach Index, all new AUs identified must then be incorporated into IDEM's assessment database for assessment purposes, which will require significant time and staff resources. With regard to streams, in order to index new streams that appear at high resolution, the indexing for the entire watershed must be revisited. Those AUs that were originally comprised of all streams in a given watershed will necessarily have to be split into more representative reaches for assessment purposes. Once this process is complete for the entire state, the need to split AUs on an assessment-by-assessment basis will be eliminated along with the difficulties associated with tracking such changes.

Segmentation of previously indexed streams and addition of high resolution streams to the Indiana Reach Index is conducted using the catchment basin approach. The indexing process is guided in large part by the hydrology of a system. This is because the mechanisms of large streams and rivers are very different from those of small streams and tributary systems, making it logical to segment these into separate AUs. Varying land uses within a watershed are also considered because rural development is expected to have different impacts on a stream than urban areas, which in turn, have different impacts to a stream segment than forested areas. The presence of a NPDES facility also has the potential to impact water quality depending on the type of facility and whether the facility is operating efficiently. While confined feeding operations are not allowed by their permits to discharge, the presence of such a facility within five miles of a stream located in a heavily row-cropped area indicates the potential for impacts resulting from land application of animal wastes. Aerial photography is particularly important in determining appropriate segmentation within a watershed because it provides very recent and accurate information about the presence and thickness of riparian buffers, the presence and spatial extent of rural development, and the types of land use practices in the watershed. All of these factors help to determine where differences in water quality throughout the entire stream within a given watershed might reasonably be expected and where the appropriate endpoints might be located to achieve a representative reach for the purposes of assessment.

Achieving representativeness for the purpose of making water quality assessments is the primary goal of the segmentation process. In practice, this process leads to grouping tributary streams into smaller catchment basins of similar hydrology, land use and other characteristics such that all tributaries within the catchment basin can be expected to have similar potential impacts. Catchment basins, as defined by the aforementioned factors, are typically very small which significantly reduces the variability in the water quality we might expect from one stream or stream reach to another. Given this, all tributaries within a catchment basin are assigned a single AUID. Grouping tributary systems into smaller catchment basins also allows for better characterization of the larger watershed. Variability within the larger watershed will be accounted for by the differing AUIDs assigned to the different catchment basins.

IDEM has also converted its AUID naming convention to follow the U.S. Geological Survey (USGS) 12-digit hydrologic unit areas (HUAs) in order to achieve more consistency across its water programs, most of which have now moved away from the use of 14-digit HUAs. This revision is ongoing and has been incorporated into the indexing process. As each watershed is reindexed, every waterbody within it is assigned a new AUID based on the 12-digit HUA, which will then be incorporated into IDEM's assessment database. All of these new AUIDs and any associated assessment information must then be entered into the assessment database. U.S. EPA has requested that all previously used AUIDs be retired (i.e. not reapplied to new reaches) in order to facilitate tracking of water quality impairments in federal databases.

At this time, it is IDEM's goal to complete the revisions to the Indiana Reach Index and get all new AUIDs entered into the assessment database prior to the 2014 integrated report cycle. In the meantime, IDEM has prioritized its high resolution indexing work to stay ahead of planned TMDLs. IDEM's monitoring and assessment schedule is another consideration. However, indexing efforts have been completed in those basins in line for the 2014 assessments.

SUMMARY DATA AND ASSESSMENT METHODOLOGY

Summary Data

Indiana's Consolidated Assessment and Listing Methodology (CALM) is a document that guides IDEM's CWA Section 305(b) assessment and Section 303(d) listing processes. The CALM is provided in its entirety in Appendix H along with Indiana's 303(d) List of Impaired Waters. This section provides a summary of the data that IDEM uses to make its 305(b)/303(d) decisions.

Internally, IDEM draws from the following monitoring programs for data to use in making the use support determinations required under CWA Section 305(b) assessments and subsequent CWA Section 303(d) listing decisions:

- Probabilistic Monitoring Program, which provides fish and benthic aquatic macroinvertebrate community data, habitat evaluations and water chemistry data including information on nutrients, Chlorophyll *a* data and *E. coli* data;
- Fixed Station Monitoring Program, which provides chemistry data;
- Contaminants Monitoring Program, which provides fish tissue data;

- Clean Lakes Program (CLP), which provides chemistry data and information on nutrients, algae and secchi depth; and,
- Special Studies Program, which provides a variety of information for selected locations.

In addition to the water quality data IDEM collects, the agency reviews data from other sources for potential use in its CWA assessments, including data collected through partnerships with other state and federal agencies and by nonpoint source grant projects. IDEM is committed to making greater use of external data not only in its CWA Section 305(b) assessments but wherever possible in all OWQ programs.

The OWQ has been working since 2006 to develop the External Data Framework to provide a systematic and streamlined process for the solicitation and review of external data for potential use in OWQ programs. Several organizations and individuals have submitted data to IDEM in response to preliminary solicitations issued early in the development of the External Data Framework, in 2007 and 2009 (Appendix A; Table 8). These solicitations were conducted by letter, individual email and through email listservs targeted to organizations that might reasonably be expected to have water quality data. IDEM also placed links on various agency Web pages to help reach the broadest audience possible.
The types of organizations directly solicited include:

- Biology, chemistry, general and environmental science programs at every college and
- university in the state;
- Environmental groups and interested citizens identified through various sources;
- Hoosier Riverwatch, Indiana's statewide volunteer monitoring program;
- IDEM's CLP, administered through a grant agreement with Indiana University School of Public and Environmental Affairs (IU/SPEA);
- Drinking water utilities;
- County health departments and the Indiana State Department of Health (ISDH);
- County soil and water conservation districts (via the Indiana Association of Soil and Water Conservation Districts);
- Municipal separate storm sewer system (MS4) entities and combined sewer overflow communities;
- Federal agencies (USGS, U.S. Forest Service, etc.), and;
- State professional organizations (Indiana Water Resources Association, Indiana Association of Cities and Towns, etc.).

IDEM has completed its review of the data sets submitted by external organizations in response to these solicitations to determine their usability in 305(b) assessments and 303(d) listing decisions. The external data sets shown in Table 9 (Appendix A) meet the necessary data quality requirements as outlined in IDEM's Assessment Branch QAPP for 305(b) assessment purposes and are currently being used to make designated use assessments. It was IDEM's original goal to incorporate these assessment results into the 2010 Integrated Report and 303(d) listing. However, once the data quality review was complete and usable data sets identified, organizing the data in order to facilitate the assessment process proved to be much more time consuming than

anticipated. It should be noted that IDEM's solicitation processes were (and still are) under development at the time these preliminary solicitations were made.

While IDEM has made some progress in the development of the External Data Framework, it is still not fully developed, which has made its implementation in the meantime more difficult. This fact, coupled with and exacerbated by staff resource constraints has resulted in the delay of these assessments.

IDEM continues to receive and review data from external organizations. The Agency's goal is to complete the development of the External Data Framework and begin its implementation by early 2013. More information concerning the solicitation and IDEM's use of external data sets can be found in Appendix H.

Assessment Methodology

Waterbodies in this report are identified based on HUAs, which are watershed areas that have been defined by the USGS. For the 2010 cycle, IDEM began moving from the 14-digit HUA to the 12-digit HUA. The average 14-digit HUA is 20 square miles, while the average 12-digit HUA is 22 square miles. As IDEM converts to the 12-digit HUA, stream segments will be split based on many factors including hydrology and land use. As discussed earlier, this splitting will minimize the need to split segments for assessment purposes.

Indiana's lakes and reservoirs are tracked as individual waterbodies and are reported in terms of their acreage with the hydrologic unit area in which they are located. Lake Michigan is tracked both as Great Lake shoreline miles and as a lake in acres with its own USGS cataloging unit (eight-digit hydrologic unit code). Due to its large size and unique characteristics as compared to other freshwater lakes in Indiana, Lake Michigan and its shoreline are each discussed in their own sections of this report.

The assessment process described in Indiana's consolidated assessment and listing methodology (Appendix H) is summarized in Table 10 (Appendix A) and was applied to data from various programs in IDEM's WAPB and to other external data meeting IDEM's quality assurance/quality control requirements. Results from the assessment process are entered into IDEM's assessment database. Reach specific assessments that are entered into the assessment database are presented in Appendix F, which includes all assessments completed to date for each waterbody by their beneficial uses: aquatic life support, fish consumption, recreational use and drinking water supply for those waterbodies designated for this use. Each unique waterbody AU for which data was collected was individually assessed.

Physical/chemical data for toxicants (total recoverable or dissolved metals, polynuclear aromatic hydrocarbons (PAHs), pesticides, ammonia and cyanide), conventional water chemistry parameters (dissolved oxygen, pH, temperature and anions), and bacteria (*E. coli*) were evaluated for exceedance of the Indiana water quality standards (327 Indiana Administrative Code 2-1-6 and 2-1.5-8). U.S. EPA 305(b) guidelines (U.S. EPA 1997b) were applied to sample results as indicated in Table 10 (Appendix A).

For the Ohio River, IDEM collaborates with the Ohio River Valley Water Sanitation Commission (ORSANCO) to conduct water quality assessments. IDEM has completed a thorough review of ORSANCO's methodology for the assessment of aquatic life use support, recreational use support and support of fishable uses. This review included a comparison of the relative stringencies of applicable criteria in ORSANCO's Pollution Control Standards and Indiana's WQS and the different ways in which these criteria are used to make each type of use support assessment. More detailed information concerning ORSANCO assessments are in the CALM (Appendix H).

List of Impaired Waters

OWQ began using the integrated reporting format in 2002. Indiana's consolidated list (Appendix F) contains assessment information for all waters of the state, which is developed to fulfill CWA Section 305(b) requirements. The 303(d) Impaired Waters List is a subset of the consolidated list and identifies only those waters that are impaired and for which a TMDL is required per CWA Section 303(d).

IDEM submitted its 2010 Integrated Report, including a finalized 303(d) List of Impaired Waters to U.S. EPA on November 16, 2010. In a letter to IDEM dated June 30, 2011, U.S. EPA identified concerns regarding changes in IDEM's Consolidated Assessment and Listing Methodology that resulted in the removal from Indiana's 303(d) list five water bodies for total metals and IDEM's decision not to add to the list another 139 water bodies that were proposed for listing when the draft 303(d) list was published. The original assessments for the 139 water bodies proposed for listing were based on total metals data and/or the use of derived criteria. Based on public comments received, IDEM re-evaluated its CALM and decided that total metals results cannot be compared to dissolved metals criteria and that derived criteria should not be used to make 305(b) assessments and develop the 303(d) list until they have been codified. These decisions are the basis for U.S EPA's concerns regarding Indiana's 2010 303(d) list.

Given these concerns, U.S. EPA has not yet approved Indiana's 2010 303(d) List of Impaired Waters. IDEM is working with U.S. EPA to resolve these issues. More detail about U.S. EPA's concerns regarding IDEM's 2010 303(d) list and IDEM's response are provided in Appendix H. In the meantime, IDEM has developed its 2012 303(d) list in accordance with its revised CALM. IDEM's finalized 2012 Section 303(d) Impaired Waters List, which addresses the water bodies still in question, is included in Appendix H of this report.

The draft 2012 Section 303(d) Impaired Waters List is included in Appendix H of this report and reflects the most current information IDEM can provide regarding the status of impairment of Indiana's surface waters.

For the development of the draft 2012 303(d) List of Impaired Waters, IDEM has followed to the degree possible the 305(b) and 303(d) reporting methods outlined by the U.S. EPA (U.S. EPA, 2005) and the additional guidance provided in the U.S. EPA memorandums (U.S. EPA, 2009). The 303(d) Impaired Waters List was developed using IDEM's 305(b) assessment database.

Current issues notwithstanding, interpretation of the data and listing decisions take into account U.S. EPA guidance, and IDEM's current CALM. The 2006 guidance from U.S. EPA provides states with the option of using a multi-category approach in which each waterbody is placed into one of five categories (or subcategories) for each designated use depending on the degree to which it supports that designated use. Waters in Category 5 require TMDLs and comprise the Section 303(d) Impaired Waters List. A more detailed discussion of the consolidated listing methodology and the different categories illustrated in Figure 7 (Appendix C) can be found in Appendix H of this report.

RIVERS AND STREAMS WATER QUALITY ASSESSMENT

Designated Use Support

Rivers and streams in all watersheds were assessed for support of beneficial uses designated in Indiana's water quality standards (Indiana Legislative Services Agency, 1997), which contain both narrative and numeric requirements to ensure that the beneficial uses of Indiana waters are protected. Indiana's water quality standards provide the basis for IDEM's CWA Section 305(b) water quality assessments. Of the beneficial uses designated in the state's water quality standards, IDEM assesses aquatic life use support, recreational use support and the support of "fishable" uses. IDEM also assesses drinking water use support on surface waters that serve as a public water supply. Although there are additional uses designated in Indiana's water quality standards, IDEM limits its assessments to these four because the criteria in place to protect them are more stringent than those necessary to protect other uses. Thus, by protecting these uses the other uses such as agricultural and industrial uses are also supported.

A summary of IDEM's methods for determining support of designated uses is provided in the "Assessment Methodology and Summary Data" section of this report, and IDEM's CALM is provided in its entirety in Appendix H of this report. Assessed waters are those waterbodies for which the available data were sufficient to allow determination of designated use support.

In 2011, IDEM made significant revisions to its water quality monitoring strategy to guide its monitoring efforts from 2011 to 2019. The data collected by IDEM and evaluated for the 2012 Integrated Report was collected in accordance with IDEM's previous water monitoring strategy, which provided for monitoring all the state's major basins within a five-year period. Therefore, the data used in the development of this report are five years old or less. The results of IDEM's comprehensive use support assessments are provided in Appendix E.

Waterbodies are classified for designated use support as described in the "Assessment Methodology" section of this report. The number of stream miles in Indiana assessed and the number of miles fully supporting and impaired are shown for each individual use in Table 11 (Appendix A).

Causes/Stressors and Sources of Impairment of Designated Uses
Causes/stressors are those pollutants or other stressors that contribute to the actual or threatened impairment of designated uses in a waterbody. Toxic substances listed in the state's numeric water quality standards and conditions such as habitat alterations, presence of exotic species, etc. are all examples of causes or stressors. The stressor inhibits the waterbody from providing a habitat that can support aquatic life or creates a situation that is hazardous to human health or animal life.

Table 12 (Appendix A) represents the total miles of streams affected by each cause/stressor in Indiana. A waterbody may be impaired by several different causes/stressors so that the total stream miles affected may actually be less than the total number of miles listed in the table.

Impaired biotic community status represents streams where the cause of impairment is not identified. The fish and/or benthic macroinvertebrate community at sampling sites in the watershed have responded to as yet unidentified stressors.

Sources are the activities that contribute pollutants or stressors to surface water resulting in impairment of designated uses in a waterbody. The structure of IDEM's assessment database, which was designed by U.S. EPA for states to use in their CWA Section 305(b) reporting, requires that a source be identified for each assessment made whether or not specific sources are precisely known. For most assessments, the sources identified in the assessment database for a given impairment are not proven. Rather they represent those sources determined by IDEM staff to be the most likely sources given a variety of factors, including but not limited to:

- Land uses (as indicated by field observations and land use data from published sources such as the USGS Gap Analysis Program, aerial photography, etc.);
- Field observations of potential sources such as illegal straight pipes, tillage to the stream's edge, livestock in the stream, etc.;
- The presence of permitted facilities within close proximity of the impaired stream in cases where the impairment is something that could reasonably be expected to be associated with the discharge of those facilities; and,
- Naturally occurring conditions that could contribute to impairment.

IDEM believes that by using best professional judgment, scientists can distinguish the most likely sources of impairment in the watershed and provide a starting point for a TMDL, watershed planning or other activities aimed at restoring the stream. Within this context, the sources identified in the assessment database do not identify any entities or practices known to contribute to a specific impairment.

Accurately attributing a given impairment to specific sources is difficult at best without more detailed and resource intensive sampling and analyses and is in many cases impossible to do with a high degree of certainty.

IDEM continues to explore different approaches to determine sources of impairments. One approach involves gathering a variety of information from sources within and outside IDEM to determine the extent of problem area and potential sources/stressors contributing to the impairment. When sufficient information is gathered to characterize the impairment, all the data are analyzed to narrow down the list of potential sources and identify those contributing to the impairment.

The potential of these sources to contribute to the identified impairment is then verified and a sampling plan is developed to collect any additional biological and/or chemical water quality data needed to confirm or eliminate the potential sources identified. It is anticipated that the changes in IDEM's water quality monitoring strategy, which focuses more of the Agency's limited monitoring resources to targeted monitoring efforts, including those for TMDL development and baseline monitoring, will provide additional data to help in more accurately identifying sources of impairment.

The activities listed in Table 13 (Appendix A) represent the total stream miles impaired due to each potential source. Several potential sources may contribute to impairment of a single stream or stream reach, so the total miles in the table may be greater than the actual stream miles impaired reported elsewhere in this document.

Table 13 (Appendix A) includes 46 potential sources for the use impairments, including agricultural categories and additional sources resulting from urban activities and land development. Illicit connections identify "straight pipes" from buildings in unsewered areas that flow into state waters with no or insufficient treatment. Contaminated sediments are largely due to PCBs that correlate with elevated PCB levels in fish tissue.

OHIO RIVER

IDEM collaborates with ORSANCO to conduct water quality assessments of the Ohio River reaches that border Indiana. ORSANCO is an interstate water pollution control agency for the Ohio River established through a compact agreement between member states and approved by Congress. Under the terms of the compact, member states cooperate in the control of water pollution in the Ohio River Basin.

ORSANCO monitors the Ohio River on behalf of the compact states. Under CWA Section 305(b), ORSANCO produces a water quality assessment report of the Ohio River water quality condition every two years. Although this report identifies water quality issues on the Ohio River, unlike its compact states, ORSANCO is not required to develop a 303(d) List of Impaired Waters. Identifying Ohio River impairments on a 303(d) list for the purposes of TMDL development is the responsibility of each compact state. A more detailed discussion of the Ohio River assessments is located in Appendix A.

GREAT LAKES SHORELINE WATER QUALITY ASSESSMENT

Indiana's entire portion of the Lake Michigan shoreline was last assessed in 2001 and was found to be fully supporting of aquatic life use and fully supporting of drinking water uses for the 33 designated miles. All 59 miles of the shoreline in Indiana were assessed as impaired for recreational and fishable uses. IDEM's assessment results are summarized in Table 14 (Appendix A). The specific causes of impairment to Indiana's Lake Michigan shoreline are reported in Table 15 (Appendix A) and the potential sources are summarized in Table 16 (Appendix A).

GREAT LAKE WATER QUALITY ASSESSMENT – LAKE MICHIGAN

The Indiana waters of Lake Michigan have been assessed for mercury and PCBs in fish tissue in accordance with IDEM's CALM. Tables 17 through 19 (Appendix A) reflect the results of these assessments. Because Lake Michigan is assessed as a single unit, any impairment identified in any part of the lake is applied to all 154,176 acres of Lake Michigan.

LAKE WATER QUALITY ASSESSMENT

Because of the differences in the scope and nature of the data collected on Indiana's lakes as opposed to the state's rivers and streams, there is generally less information available with which to make assessments. The criteria for use support assessments for lakes and reservoirs is presented in Table 10 (Appendix A) and discussed in more detail here and in the section on the Indiana CLP. Summaries of 305(b) assessment information for Indiana lakes are provided in Tables 20 through 22 (Appendix A).

Designated Use Support

Monitoring for CWA Section 305(b) designated use support assessments of Indiana lakes has been limited in the past because the majority of state resources allocated for lakes have gone toward assessing the trophic status of lakes in the state as required by CWA Section 314. IDEM uses the Indiana Trophic State Index (TSI) to make its CWA Section 314 assessments. Although TSI calculations take into account results for water quality indicators such as nutrients, dissolved oxygen, water clarity and plankton, the TSI score alone is considered insufficient for judging the condition of biological communities such as fish, macroinvertebrates and plant life for the purposes of Section 305(b) assessments of aquatic life use support.

IDEM has used biological indicators to determine aquatic life use support in rivers and streams for many years. However, IDEM has comparatively little biological community data for Indiana lakes. Given this, Section 305(b) lake assessments for aquatic life use support have relied on information primarily from the Indiana Department of Natural Resources (IDNR):

- IDNR's surveys of sport fish communities, which provide information regarding the presence or absence of the native cold water Cisco (*Coregonus artedi*) were used to determine whether a given lake is fully supporting aquatic life use or impaired, respectively; and,

- In keeping with Indiana's narrative water quality standards, those waters stocked for the purposes of put-and-take trout fishing as indicated by IDNR's trout stocking plans were assessed as fully supporting.

In cases where temperature and pH information are available and indicate an adverse affect on the aquatic life, the lake was assessed as impaired.

Between 1999 and 2004, IDEM commissioned two studies aimed at developing indices of biological integrity for Indiana lakes. The first study focused on northern Indiana lakes and reservoirs and the second focused on lakes in the southern part of the state. Both studies were funded under CWA Section 319(h) grants to the Indiana Lakes Management Society. These studies resulted in the development, calibration and subsequent validation of an index of biotic integrity for northern lakes and reservoirs and an index of biological sustainability for southern lakes and oxbows. More work remains to determine whether these indices can be used to assess aquatic life use in the waterbodies sampled and the extent to which they can be incorporated into IDEM's CALM.

The degree to which a given lake supports its "fishable" uses as described in Indiana's narrative water quality standards is determined by reviewing data that indicate the concentrations of contaminants in the edible portion of fish captured from the lake. IDEM's fishable use assessments include both mercury and PCBs in fish tissue. Details regarding IDEM's fish tissue assessment methodology can be found in IDEM's CALM in Appendix H of this report.

IDEM conducts two types of recreational use support assessments on lakes:

- Recreational uses within the context of human health; and,
- Recreational uses within the context of aesthetics.

Recreational use support assessments within the context of human health are made in the same manner as for rivers and streams. These assessments are based on *E. coli* data, collected primarily from boat docks and/or swimming beaches. Each lake for which IDEM has sufficient data was assessed by comparing the results to the criteria in Indiana's water quality standards which describe acceptable levels of *E. coli* in order to determine whether or not the lake supports recreational uses. The recreational uses of concern in these assessments are any that might involve full body contact with the water or the possibility of ingestion or where excessive pathogens pose a potential health risk.

IDEM's method for determining recreational use support within the context of aesthetics was developed in 2008. Because excessive algae can deter the use of the resource for recreational purposes for aesthetic reasons, these criteria are used to make recreational use support determinations within the context of aesthetics as opposed to health risk. These assessments are based on total phosphorus concentrations for both natural lakes and reservoirs that have been found to result in significant increases in algal levels in addition to TSI results. Details regarding the development of this methodology and how it was applied are provided in IDEM's CALM document (Appendix H).

Drinking water use support for lakes and reservoirs is limited to those that are used directly or indirectly as drinking water supplies. Lakes and reservoirs for which water utilities have applied for pesticide application permits from IDEM's Drinking Water Branch were assessed as not supporting of their drinking water use. Conditions that require the application of pesticides to a drinking water supply to control excessive algal levels are considered an impairment of the Indiana's narrative water quality standards for taste and odor producing substances.

Blue-green algae (cyanobacteria) continue to be a concern in Indiana lakes and reservoirs both with respect to recreational uses and drinking water uses. Blue-green algae are common constituents of algal communities in lakes and many are known to produce potent toxins, which are now recognized as a potentially serious threat to human health. Microcystin is the cyanotoxin most commonly monitored. In 2010, IDEM piloted a targeted monitoring effort to support the development of an interagency process for the development of public health advisories for algal toxins. Monitoring is conducted statewide at 10 public lakes on a monthly basis from June through September. Sampling frequency is increased to biweekly for lakes where cyanobacteria densities are found to be greater than 100,000 cells per milliliter, as recommended by the World Health Organization. Lakes and reservoirs are selected for monitoring based on having public recreation and swimming beaches and known or suspected blue-green algae production.

The public is kept informed of the status of the sampled reservoirs by the www.algae.IN.gov website, which also incorporates public health information related to blue-green algae from the ISDH as well as other relevant information from government agencies and educational institutions. Once the two-year grant period is over, IDEM intends to incorporate a blue-green algae monitoring program as a part of its overall water monitoring strategy.

In 2010, IDEM also contracted with IU/SPEA to conduct a different, but related, pilot project to monitor Microcystin at all of the same lakes to be monitored for the CLP. Like the Microcystin monitoring conducted by IDEM, it is anticipated that the results from this monitoring will help IDEM to better understand the environmental variables associated with blue-green algal blooms and MMicrocystin production. However, results from the CLP Microcystin monitoring are not used to support the development of public health advisories because they are collected for a different purpose and use different methods than those used by IDEM to conduct its sampling.

IDEM does not use information collected through these monitoring programs to make 305(b) assessments because the environmental factors that influence the occurrence and production of algal toxins are not well understood, and there are no federal drinking water standards for blue-green algae. However, algal toxins now appear on U.S. EPA's federal drinking water contaminant candidate list (CCL 3), which is used to prioritize federal research and data collection efforts to help determine whether a specific contaminant ought to be regulated. Details regarding U.S. EPA's CCL are available online at: http://water.epa.gov/scitech/drinkingwater/dws/ccl/ccl3.cfm#microbial. It is anticipated that as more scientific information becomes available, including the development of a federal water

quality criteria for algal toxins, it may be possible to develop water quality assessment methods that will allow IDEM to determine the impact that algal toxins may be having on designated uses of Indiana waters.

CWA Section 314 Assessments of Lake Trends and Trophic Status

IDEM bases its Section 314 assessments of trend and trophic state of Indiana's lakes on data collected by staff and students at IU/SPEA through the Indiana CLP. Indiana's CLP is funded through a CWA Section 319 grant. Lake assessments are included in this report (Appendix I).

Indiana CLP monitoring and IDEM's Section 314 assessments follow a five-year basin rotation strategy. This strategy differs somewhat from that which is used for river and stream sampling because lakes are not as equally distributed across the Indiana landscape as rivers. While some basins contain very few lakes, others contain more than can feasibly be sampled in a given year. In addition, new lakes created in reclaimed coal mine areas have added another year, at least, to the previous sampling cycle rotation. As a result, it now takes nearly six years instead of five to complete a sampling rotation of the lakes and reservoirs in all the major basins of the state.

The Indiana TSI is used to assign points for each of ten common water quality parameters. The total of these points for a particular lake is that lake's trophic or TSI score. Scores range from 0 to 75 points, with lower numbers indicating waters with the least amount of nutrient enrichment. Details on the water quality parameters used to calculate Indiana's TSI can be found in IDEM's CALM document, located in Appendix H of this report.

For the purposes of CWA Section 314 assessments, Indiana lakes were placed in one of five classes per U.S. EPA guidelines (U.S. EPA, 1997b) based on their trophic state as measured by the Indiana TSI score. The lake classes used in this report are shown in Table 23 (Appendix A). A summary of the trophic status information for lakes assessed between 2005 and 2012 is presented in Table 245.

Indiana now has enough data collected to begin conducting some cursory trend analyses on the trophic status of lakes in the state (Table 25; Appendix A). Of the lakes assessed from 2005-2012, approximately eleven percent of the lakes (fifteen percent of the acres assessed) show some water quality improvement as measured by a reduction in their trophic scores. Twenty-three percent of the lakes (30 percent of the acres assessed) appear to have relatively stable trophic conditions. . Five percent of the lakes sampled during this time (two percent of the acres assessed) show an increase in their trophic scores indicating that the trophic conditions are degrading. The water quality trend is fluctuating for 61 percent of the lakes (54 percent of the acres assessed). A lack of detectable trend may be due to abnormal seasonal effects or changing activities in the surrounding watershed. An unknown trend as used in this report reflects having insufficient data points to determine a trend, as in the case of newly created or never before sampled lake.

WETLANDS ASSESSMENT

IDEM administers the CWA Section 401 Water Quality Certification (WQC) Program and also administers Indiana's State Isolated Wetlands law for those wetlands that are not under federal jurisdiction.

IDEM regulates the placement of fill materials, excavation (in certain cases) and mechanical clearing of wetlands and other waterbodies. IDEM draws its authority from the federal CWA, state law and rules for state regulated wetlands, and from Indiana's water quality standards. IDEM regulates some activities in waterbodies in conjunction with the U.S. Army Corps of Engineers (ACOE).

Any person who wishes to place fill materials, excavate or dredge, or mechanically clear (use heavy equipment) within a jurisdictional wetland, lake, river or stream must first apply to the ACOE for a CWA Section 404 permit. If the ACOE decides a permit is needed, then the person must also obtain a CWA Section 401 WQC from IDEM. Placement of fill into non-jurisdictional wetlands is regulated by Indiana law (Indiana Code 13-18-22; 327 IAC 17).

Under CWA Section 401, IDEM reviews the proposed activity to determine if it will comply with Indiana's water quality standards. The applicant may be required to avoid impacts, minimize impacts or mitigate for impacts to wetlands and other waters. IDEM will deny water quality certification if the activity will cause adverse impacts to water quality the application is deficient, the wetland activities are not necessary or compensatory mitigation does not offset impacts. A regulated project may not proceed until it has received a certification from IDEM. A key goal of the program is to ensure that all activities regulated by IDEM meet the national no-net-loss of wetlands policy. Table 26 (Appendix A) provides some basis statistics regarding wetlands in Indiana. Table 27 (Appendix A) provides information regarding historical and present estimates of wetland resources in Indiana.

Development of Wetland Water Quality Standards
Draft wetland water quality standards were preliminarily adopted by the Indiana Water Pollution Control Board on February 13, 2002. However, with the passage of isolated wetland legislation, IDEM has decided not to pursue final adoption of these standards.

Integrity and Extent of Wetland Resources
Wetlands occur in and provide benefits to every county in Indiana. The lack of quantitative information on some aspects of Indiana's wetland resources is a major obstacle to improving wetland conservation efforts. The most extensive database of wetland resources in Indiana is the National Wetlands Inventory (NWI) developed by the U.S. FWS. The original NWI maps were produced primarily from interpretation of high-altitude color infrared aerial photographs taken of Indiana during spring and fall 1980-87. These maps were updated at a much higher resolution during 2008-2009 through a grant to Ducks Unlimited. The updated maps indicate wetlands

type, using the Coward in, *et al*. classification scheme. IDEM uses the updated, higher resolution NWI inventory primarily in the Section 401/Wetlands program as a screening tool when evaluating applications for impacts to wetlands and streams and also to help identify wetland compensatory mitigation or restoration sites. It has benefited IDEM wetland staff in setting priorities for complaint investigations.

IDNR conducted the most recent and complete analysis of the NWI database in 1991. According to the analysis, Indiana had approximately 813,000 acres of wetland habitat in the mid-1980s when the data were collected (Table 26; Appendix A). Wetland loss or gain since then is not known at this time (Rolled 1991).

Wetland Protection Activities
In addition to the review of applications for Section 401 WQC and state regulated wetland permits, the program works on additional projects devoted to wetland assessment and wetland protection:

- IDEM staff work closely with the ACOE, U.S. FWS, and IDNR to evaluate proposed projects to coordinate requirements for various state and federal permits related to wetlands;
- IDEM maintains a web page devoted to wetlands and water quality issues: http://www.in.gov/idem/4138.htm. This page includes information on the status of Indiana's wetlands, current laws and rules, conservation programs and links to other regulatory and non-regulatory wetland programs.
- IDEM maintains a web-based mapping tool for potential wetland restoration sites, including opportunities for compensatory mitigation and non-regulatory purposes: http://idemmaps.idem.in.gov/apps/MitigationVolunteer/;
- Section 401 WQC Program staff conduct outreach events at various locations to promote the importance of wetlands and to educate the public on regulations protecting wetlands; and,
- IDEM continues to work closely with all partners in the Indiana wetland conservation plan.

The wetlands section merged with the storm water section in 2008. The storm water programs are comprised of construction site run-off (327 IAC15-5, Rule 5), industrial storm water run-off (327 IAC 15-6, Rule 6), and municipal separate storm sewer systems (327 IAC 15-13, Rule 13). Additional information is available for the Storm Water Program at: http://www.in.gov/idem/4896.htm.

PUBLIC HEALTH/AQUATIC LIFE CONCERNS

The release of toxic materials into the aquatic environment can produce harmful impacts:

- Contaminants present in acutely toxic amounts may kill fish or other aquatic organisms directly;

- Substances present in lesser, chronically toxic amounts can reduce densities and growth rates of aquatic organisms and/or become concentrated in their body tissues. These substances can be further passed to humans through consumption of the organism; and,
- Toxic materials in the water could potentially affect human health by contaminating public water supplies.

In the last several years, advances in analytical capabilities and techniques and the generation of more frequent and higher quality toxicity information on chemicals have led to an increased concern about their presence in the aquatic environment and the associated effects on human health and other organisms. Because many pollutants are likely to be found in fish tissue and bottom sediments at levels higher than in the water column, much of the data on toxic substances used for fishable use assessments in this report were obtained through the Fish Tissue Contamination and Sediment Contaminants Monitoring Programs.

While not all species of fish found in Indiana lakes and streams have been tested, carp are commonly found to be contaminated with both polychlorinated biphenyls (PCBs) and mercury at levels exceeding the state's benchmark criteria for these contaminants in fish tissue.

Data collected from September 1983 through October 2008 indicate that concentrations of PCBs in fish tissue are decreasing (Figure 8; Appendix C). Data collected from common carp (Figure 9; Appendix C) and from Channel Catfish (Figure 10; Appendix C) indicate that the PCB concentrations in both of these species are declining over time.

Data collected from August 1983 through October 2008 indicate no apparent trend in mercury concentrations in fish tissue (Figure 11; Appendix C). Data collected from Largemouth Bass (Figure 12; Appendix C), from Channel Catfish (Figure 13; Appendix C), and from Walleye (Figure 14; Appendix C) indicate that the mercury concentrations in these species are remaining fairly constant over time. While there are slight variations in the concentrations of mercury in fish tissue within a species, these variations are likely due to the size of the individuals collected during a sampling year. Smaller fish tend to have lower levels of mercury compared to larger fish.

Fishable use assessments are reported separately from aquatic life use in order to provide more information about each individual designated use. Concerns related to fish consumption can be evaluated independently by referring to the Indiana State Department of Health and fish consumption advisories online at: http://www.in.gov/isdh/23650.htm.
A diverse and healthy fish community is considered an indication of good water quality. Serious public concern is generated when dead and dying fish are noted in the aquatic environment since this is sometimes evidence of a severe water quality problem and may indicate the long term loss of use. A fish kill can result from:

- The accidental or intentional spill of a toxic compound or oxygen depleting substance into the aquatic environment;
- A continuous industrial or municipal discharge due to a system upset which may release an atypical effluent containing high concentrations of pollutants, and;

- Natural causes such as disease, extreme draught or depletion of dissolved oxygen from extreme weather conditions.

IDEM's Office of Land Quality tracks spills and fish kills that are reported to IDEM or discovered by agency staff. The total number of calls, spills, and kills recorded from 1998 to 2011 are listed in Table 28 (Appendix A).

GROUND WATER ASSESSMENT

In order to be eligible for section 106 grant funds, Indiana is required to have the means to monitor water quality (including "navigable waters and to the extent practicable, ground waters") and annually update water quality data and include them in the section 305(b) submittal. This section provides a summary of Indiana's ground water monitoring and protection programs, ground water/surface water interactions within Indiana, and ground water quality and ground water contamination sources from 2008-2010.

INTRODUCTION TO INDIANA GROUND WATER

Ground water is an important resource for Indiana citizens, agriculture and industry. The majority of the population uses ground water for drinking water and other household uses. IDEM's 2010 Annual Compliance Report for Indiana public water supply (PWS) systems is online at: http://www.in.gov/idem/files/annual_compliance_report_2010.pdf.

Major Sources of Ground Water Contamination

The major contaminant sources impacting Indiana ground water as of 1998 are listed by general activity types in Table 29 (Appendix A). All sources listed are a potential threat to ground water. However, the degree to which the source is a threat to ground water depends on several factors with the most significant being hydrogeologic sensitivity. Other major risk factors include location of the contaminant source relative to drinking water sources, toxicity of the contaminant and the size of the population at risk. All risk factors listed in 290 (Appendix A) were considered in selection of the ten priority contaminant sources and those risk factors relevant to the highest priorities are identified. Classes of contaminants commonly associated with each high priority contaminant source are also given. Due to resource constraints, the information in Table 29 (Appendix A) has not been significantly updated since the 2000 305(b) report. However, anecdotal evidence indicates the same major contaminant sources are impacting Indiana ground water now as they were in 1997 and 1998.

Nitrate is a potential contaminant from the following high priority sources listed in Table 29 (Appendix A): commercial fertilizer and animal manure applications to farm land, and septic systems. Nitrate, a highly mobile and soluble contaminant, is the most frequently detected ground water contaminant in rural areas. However, determining the source of nitrates detected in ground water can be difficult and costly.

When applied at the proper rate and time, commercial fertilizer poses little threat of contamination to ground water. Purdue University Cooperative Extension Service staff, Natural Resource Conservation Service staff, and private consultants assist crop producers in developing nutrient management plans that focus on meeting crop nutrient needs.

On July 28, 2010, the Indiana rule requiring *Certification for Distributors and Users of Fertilizer Materials* of the Indiana Administrative Code (355 IAC 7-1-1) became effective and is administered through the Office of the Indiana State Chemist (OISC). The date for full

compliance with the requirements of this rule was January 1, 2012. The processes resulting in this new rule were supported by a variety of agricultural groups and other stakeholders who envisioned this as an opportunity for fertilizer material applicators and distributors to demonstrate their competency to handle and apply these materials safely and effectively. In addition, this provides a state-wide standard for applicator certification and training. For purposes of this rule, "fertilizer material" is defined to mean both commercial fertilizer and manure from a confined feeding operation (CFO). Any person using (applying, handling, or transporting) fertilizer material for hire for purposes of producing an agricultural crop must be certified and licensed by OISC in Category 14 or be trained and supervised by a Category 14 applicator, and be working for a licensed Category 14 fertilizer business. Any person applying manure from a CFO (in excess of 10 cubic yards or 4,000 gallons per year) to his/her own property must be certified by OISC as a private fertilizer applicator. Certified and licensed applicators may supervise up to ten employees provided that those employees have received training and are working within the business or farming operation. Any person (individual, partnership, corporation, business, etc.) that only distributes, but does not use fertilizer material must obtain a fertilizer distributor business license.

Livestock and poultry confined feeding operations exist throughout Indiana as an integral component of Indiana's agricultural economy. The primary concerns associated with CFOs are the proper storage and land application of the large volumes of manure produced by these operations. The manure is applied to farmland to recycle the nutrients to fertilize crops. The manure contains ammonia-nitrogen which is converted to nitrate through biological processes in the soil. Consequently, the rate of manure application to farmland is a major concern when the application provides more nitrogen than a crop will use. The excess nitrogen can move beyond the crop root zone and potentially into underlying aquifers. The Water Pollution Control Board adopted revised regulations for confined feeding operations on November 9, 2011. The revised regulations continue to require the proper design and construction of manure storage structures and the application of manure to land in a manner that protects ground and surface water quality. Crop nutrients within manure are available at a slower rate than commercial fertilizer nutrients due to the rate of decomposition of the manure. When applied at the proper agronomic rate, manure poses little threat of contamination to ground water.

Properly constructed and maintained septic systems provide satisfactory on-site treatment of domestic wastewater in rural and unsewered suburban areas of Indiana. However, improperly constructed or poorly maintained septic systems, as well as systems operating in areas of high seasonal water tables or other ground water sensitive areas, are also of concern as a source of nitrate contamination to ground water.

Landfills and underground storage tanks are a high priority ground water contamination concern largely due to practices or activities that occurred prior to construction standards and legislation established for the protection of ground water. Landfills constructed after 1988 have been required to adhere to stringent construction standards. Since 1988, underground storage tank registration, upgrading, closure activity and site assessment have been closely reviewed by the IDEM Underground Storage Tank (UST) Section.

Since 1988, IDEM has ensured that all regulated UST system owners and operators properly registered, upgraded and/or closed existing UST systems in accordance with state requirements. Currently, IDEM inspects all USTs systems at least once every three years to ensure that systems are properly designed and operated for corrosion protection, spill and overfill protection, leak detection in order to prevent releases or ensure early detection of releases. UST systems that are no longer in use are inspected to ensure they are properly closed. In addition, IDEM ensures that all confirmed releases to the environment of petroleum and hazardous substances are cleaned up as necessary to protect human health, including ground water consumption.

Class V underground injection wells are widespread throughout the state and occur in high concentration in several areas, including some areas where ground water is highly sensitive to contamination. Most Class V wells are shallow wells that are used by business and individuals to dispose of a wide variety of non-hazardous fluids into the ground. These wells are regulated by the U.S. Environmental Protection Agency (EPA) and can release a wide variety of contaminants into or above aquifers supplying drinking water. The large number and diversity of Class V wells combined with lack of information regarding the effects of these wells on ground water pose a potential threat to ground water. U.S. EPA's Class V Underground Injection Control Program targets the wells that pose the greatest environmental risk. In 2000, the U.S. EPA implemented more intensive regulations and enforcement for large capacity cesspools and motor vehicle waste disposal wells.

Several cases of ground water contamination due to industrial facilities or their ancillary operations have been documented in Indiana. Although many contamination events occurred prior to the development of regulations for the storage and handling of industrial materials, ground water contamination still occurs as a result of either accidents or intentional dumping of waste. In 1998, Indiana's Secondary Containment of Above-Ground Storage Tanks Containing Hazardous Materials Rule (327 IAC 2-10) was adopted. This rule requires that new facilities provide secondary containment for storage of 660 gallons or more of hazardous wastes if the facility is located outside an approved delineated wellhead protection area. However, if the facility is located within an approved delineated wellhead protection area, the tank requires secondary containment if 275 gallons or more of hazardous materials are stored there. The secondary containment rule, along with outreach and education programs, has alleviated a number of problems. However, these activities continue to be a potential source of contamination to ground water in Indiana.

The storage and extensive use of salt as a deicing agent during the winter months has an impact on ground water. Ground water contamination from road salt has been documented in Indiana. Efforts are being made by the Indiana Department of Transportation (INDOT) to build salt storage facilities in areas where ground water is not sensitive to contamination and to upgrade existing facilities to protect ground water. Currently all INDOT salt storage facilities are covered by domes or canopies, and several new facilities were built to contain all surface runoff on-site to reduce ground water contamination. In addition, road salt usage and application rates have been

significantly reduced from past years through computerized weather forecasting and roadway temperature sensors.

Ground water contamination as a result of spills can be avoided or minimized if spills are properly handled and cleaned up. Unreported spills may contribute to ground water contamination. Spill handling and clean up, when not properly executed, create a concern for ground water contamination. Indiana's Spills; Reporting, Containment and Response Rule (327 IAC 2-6.1) requires that spills are reported, properly handled and cleaned up.

Ground Water Protection Programs

Programs that conduct monitoring to evaluate and protect ground water resources in Indiana occur at all levels of government. At the state level, several ground water protection programs and activities have been implemented or are in the process of being implemented. Table 30 (Appendix A) lists the state's ground water protection programs and activities, developmental stage of the program or activity, and the agency or agencies responsible for the program's implementation and/or enforcement.

Indiana's ground water quality standards became effective in March 2002. The language of the rule, which includes numeric standards, provides ground water protection to wells and allows for the classification of ground water. The rule states that all ground water of the state shall be classified as drinking water class ground water unless it is classified as limited class ground water or impaired drinking water class ground water. IDEM may classify ground water as limited when ground water is shown to have a yield of less than 200 gallons per day or a total dissolved solids concentration of more than 10,000 parts per million (ppm). Additionally, ground water that is in the crop root zone, in a coal mined area, or in an injection zone of a permitted Class I, II or III injection well or gas storage well may be considered limited. IDEM may classify ground water as impaired when specific conditions are met. These conditions include, but are not limited to:

- The ground water is not in a state approved wellhead protection area established pursuant to 327 IAC 8-4.1;
- The ground water has one or more contaminant concentrations above the numeric criteria established in the rule; and,
- The commissioner has approved a ground water remediation, closure, cleanup or corrective action plan that describes the nature and extent of contaminants exceeding the criteria.

In addition, IDEM's commissioner may deny a request to classify ground water as impaired drinking water class if the exceedance of the contaminant was caused by an illegal action of the person seeking the change in classification.

In 2000, U.S. EPA approved Indiana's Source Water Assessment Program developed by Indiana stakeholders. IDEM made the decision to prepare source water protection plans (SWAPs) for public water systems with the exception of community water systems that utilize ground water as their primary source of water. Those community ground water systems are required by the

Indiana Wellhead Protection Rule (327 IAC 8.4.1) to prepare a wellhead protection plan for each well or well field that provides water to the public. IDEM contracted the majority of field work and the preparation of the SWAPs. Since 2000, the contractors have identified the source water areas for approximately 3,600 public water systems. In the delineated source water areas, IDEM contractors have inventoried the potential sources of contamination from regulated facilities and assessed water system susceptibility to contamination. As of the end of 2008, all SWAPs for the 3,614 public water systems were surveyed by IDEM's contractors and final reports were distributed by IDEM to the owners of the public water systems. As a result of this effort, IDEM's Source Water Assessment Program is completely implemented and satisfies the requirements of substantial implementation of the Source Water Assessment Program as defined by IDEM and accepted by U.S. EPA Region 5.

The Indiana Wellhead Protection Rule (327 IAC 8-4.1) became effective in March 1997. The Wellhead Protection Program is a proactive program that protects public water supplies from contamination. The Wellhead Protection Rule outlines the minimum requirements community public water supplies must meet to comply with the Wellhead Protection Program. The Wellhead Protection Program is a part of the Source Water Assessment Program. As of October 2009, approximately 98 percent of Indiana's community water systems utilizing ground water as their source of drinking water have an approved wellhead protection plan. This equates to 633 community water systems with an approved wellhead protection plan. Having an approved Wellhead Protection Plan indicates that a community has met the requirements of the Indiana Wellhead Protection Rule and has developed strategies to adequately protect their community water supplies from becoming contaminated.

In addition to regulatory programs and other structured ground water protection activities listed in Table 30 (Appendix A), there are several educational programs conducted in Indiana that place an emphasis on ground water protection. The Purdue University Extension Service's Safe Water for the Future Program is an umbrella for several programs that provide resources on drinking water protection for individuals and communities. The Farm*A*Syst and Home*A*Syst Programs are essentially wellhead protection programs for rural and domestic private wells. A series of publications and brochures on wellhead protection are also available to assist communities working on wellhead protection. "Watershed Connections" brings together local contacts to produce a community specific publication on water resources and their protection. The Indiana Department of Natural Resources' Project WET (Water Education for Teachers) and Purdue University Extension Service's "Water Riches" Program are two general water education programs that provide information about ground water protection. The Purdue University Cooperative Extension Service's Water Quality Program has made more than 70 publications addressing specific topics for the general public available through their website. For example, the Purdue Extension publication "Nitrate and Indiana's Ground Water" describes the occurrences of nitrate across the state, potential causes of contamination, health risks associated with nitrates and types of available treatment technology if nitrates are found in ground water.

Ground Water for Drinking Water Monitoring Data
The Compliance Section of the Drinking Water Branch at IDEM receives ground water compliance monitoring results reported by public water systems for volatile organic compounds (VOCs), synthetic organic compounds (SOCs), inorganic compounds (IOCs), nitrates (NO_3), and radionuclides.

Radionuclide monitoring consists of analysis for gross alpha particle activity. Samples collected by public water systems are from entry points, which occur after treatment and before the distribution system. Entry point data can be from a single well or blended from two or more wells.

The parameters monitored by public water systems depend on the type of system. There are three types of public water systems: community, non-transient non-community, and transient non-community. Compliance monitoring results reported by public water systems are considered "treated water" and may not represent "source" or "raw water" results. Information reported to IDEM from public water systems may be viewed through the Safe Drinking Water Information System at: https://myweb.in.gov/IDEM/DWW/.
The three types of public water systems are defined below:

- A community system is defined as a system that serves water to the public and has at least 15 service connections used by year-round residents or regularly serves at least 25 year-round residents. Examples of community water systems are municipal systems, mobile home parks, nursing homes and homeowners associations. Along with regular bacteria sampling, community systems are required to test for thirty regulated SOCs, 21 VOCs, 12 regulated IOCs, sodium, and radionuclides. Sampling for these parameters is required a minimum of once every three years, unless certain levels of contaminates are detected. There are currently 806 community systems in Indiana.
- A non-transient non-community water system is defined as a public water system that is not a community water system which regularly serves the same 25 or more persons at least six months per year. Examples of non-transient non-community water systems could include restaurants, factories, daycares and schools. Along with regular bacteria sampling, non-community non-transient systems are required to test for thirty regulated SOCs, 21 VOCs, 11 regulated IOCs (except sodium and fluoride), and radionuclides. Sampling for these parameters is required a minimum of once every three years, unless certain levels of contaminates are detected. There are currently 2,792 non-transient non-community systems in Indiana.
- A transient non-community is defined as a non-community water system that does not serve at least the same 25 people over six months per year. Examples of transient non-community water systems could include restaurants, rest stops and gas stations. Along with regular bacteria sampling, transient non-community systems are required to test for radionuclides. There are currently 566 transient non-community systems in Indiana.

Statewide Ground Water Monitoring Network

The Ground Water Section of the Drinking Water Branch manages a statewide ground water monitoring network (GWMN) which began in the spring of 2008. As of 2010, sampling locations consisted of 313 drinking water wells across Indiana (Appendix C, figure 15). The 313 GWMN sites include 153 private well sites, and 160 public water supply wells. The 153 private water well sites are residential wells predominately located in rural settings. The 160 public water supply well sites include non-community systems like schools, day cares, churches, businesses, etc. The number of sites sampled yearly is not static, and may vary based on sampling results, additional site selection, and availability of resources.

Field parameters collected include the following: temperature, specific conductivity, dissolved oxygen, pH, and oxidation reduction potential. Analytical parameters include: alkalinity, anions/cations, metals, nitrate-nitrite, volatile organic compounds, pesticides and their breakdown products.

Table 31 shows the analytical parameters that were detected during the 2008, 2009, and 2010 sampling rounds. In addition, a statistical summary is provided, and the Environmental Protection Agency (EPA) Maximum Contaminant Level (MCL) or Secondary Maximum Contaminant Level is provided. The analytes that had the most occurrences above a MCL included Arsenic (7.78%), Nitrogen, Nitrate-Nitrite (3.42%) and Iron (66.28%). Nitrogen, Nitrate-Nitrite and Arsenic are addressed in greater detail below. Figures 16 and 17 display nitrogen, nitrate-nitrite and arsenic results, as well as the hydrogeological sensitivity across the state.

Additional data analysis will be conducted in GWMN annual reports; existing data was analyzed using geographic information system software. Table 32 (Appendix A) table was developed to show the relationship between hydrogeologic sensitivity and land cover and detections of nitrogen, nitrate-nitrite and arsenic above the EPA MCL. This analysis shows illustrates that 84% of the nitrogen, nitrate-nitrite detections above the MCL were in highly sensitive areas, and 68% of the detections above the MCL were in areas with cultivated crops. The arsenic detections were more spread out, as they are likely naturally occurring in the aquifers or surrounding material. Forty-six percent of the detections were found in highly sensitive areas and 33% were found in areas of low sensitivity. Only 38% of the detections above the MCL were found in areas with cultivated crops.

Sampling will continue through 2012 for the GWMN. The GWMN annual reports will soon be available. The focus of the GWMN will continue to be to determine the quality of the state's ambient ground water and to locate areas of concern due to the presence of contaminants.

REFERENCES

Cowardin, et al. (1979).Classification of Wetlands and Deepwater Habitats of the United States (1992 Reprint). U. S Department of the Interior Fish and Wildlife Service.

Horizon Systems Corporation. 1994. The U.S. EPA Reach File Version 3.0 Alpha Release (RF3-Alpha) Technical Reference, First Edition. Washington, DC: STORET User Assistance. Indiana Agricultural Statistics Service. (1999). Indiana Agricultural Statistics, 1998-1999. West Lafayette, IN: Purdue University.

Indiana Department of Environmental Management. (1995). Indiana 305(b) Report 1994-1995. Indianapolis: Indiana Department of Environmental Management.

Indiana Department of Environmental Management. (1998). Indiana Water Quality Report 1998. Indianapolis: Indiana Department of Environmental Management.

Indiana Department of Environmental Management. (2000). Indiana Water Quality Report 2000. Indianapolis: Indiana Department of Environmental Management.

Indiana Department of Environmental Management. (2003). Indiana Nonpoint Source Pollution Management Program: FFY 2003 Annual Report to the U.S. EPA. Indianapolis: Indiana Department of Environmental Management.

Indiana Department of Environmental Management (2004). Indiana Nonpoint Source Pollution Management Program: FFY 2004 Annual Report to the U.S. EPA. Indianapolis: Indiana Department of Environmental Management.

Indiana Department of Environmental Management. (2005a). Indiana Nonpoint Source Program: FFY 2005 Annual Report to the U.S. EPA. Indianapolis: Indiana Department of Environmental Management.

Indiana Department of Environmental Management. (2005b). Surface Water Quality Monitoring Strategy 2006-2010. Indianapolis: Indiana Department of Environmental Management.

Indiana Department of Environmental Management. (2006). Indiana Nonpoint Source Program: FFY 2006 Annual Report to the US EPA. Indianapolis: Indiana Department of Environmental Management. Indiana Department of Environmental Management. (2007a). 2006 Annual Compliance Report for Indiana Public Water Supply Systems. Indianapolis: Indiana Department of Environmental Management.

Indiana Department of Environmental Management. (2007b). Section 319(h) Nonpoint Source Grant Program: FFY 2007 Annual Report to the US EPA. Indianapolis: Indiana Department of Environmental Management.

Indiana Department of Environmental Management. (2007c). Office of Land Quality. Indianapolis, IN: Indiana Department of Environmental Management.

Indiana Legislative Services Agency, Office of Code Revision. (1997). Title 327 Water Pollution Control Board. Indiana Register 20: 1347-1480.

Office of Wetlands, Oceans and Watersheds, U. S. Environmental Protection Agency. (1993). Total Waters Estimates for United States Streams and Lakes. Washington, DC: U.S. EPA. Rolley, R.E. (1991). Indiana's Wetland Inventory. Wildlife Research Note (532). Indianapolis: Indiana Department of Natural Resources.

Spaeth, Ralph. (2000). Indiana Department of Natural Resources. (personal communication).

State Information Center. (2004). About Indiana. Indianapolis, IN. Retrieved from www.IN.gov/sic/about/general_facts.html .

U.S. Census Bureau. (2000). Census 2000 Summary File 1 Table GCT-PH1 Population, Housing Units, Area, and Density. Retrieved from: www.census.gov/population/www/censusdata/density.html .

U.S. Food and Drug Administration. (YEAR). Action Levels for Poisonous or Deleterious Substances in Human Food and Animal Feed.

U. S. Environmental Protection Agency. (1997a). Guidelines for Preparation of the State Water Quality Assessments (305[b] Reports) and Electronic Updates: Report Contents. Washington, DC: U. S. Environmental Protection Agency.

U. S. Environmental Protection Agency. (1997b). Guidelines for Preparation of the State Water Quality Assessments (305[b] Reports) and Electronic Updates: Supplement. Washington, DC: U. S. Environmental Protection Agency.

U. S. Environmental Protection Agency. (2002). Guidance for Quality Assurance Project Plans. Washington, DC: U. S. Environmental Protection Agency.

U. S. Environmental Protection Agency. (2005). Guidance for 2006 Assessment, Listing and Reporting Requirements Pursuant to Sections 303(d), 305(b) and 314 of the Clean Water Act: Public Review Draft. Washington, DC: U. S. Environmental Protection Agency.

U. S. Environmental Protection Agency. (2006a). Draft Regulatory Determinations Support Document for Selected Contaminants from the Second Drinking Water Contaminant Candidate List (CCL 2). Washington DC: U.S. Environmental Protection Agency.

U. S. Environmental Protection Agency. (2006b). Memorandum to Regions 1-10 Water Division Directors Regarding Information Concerning 2008 Clean Water Act Sections 303(d), 305(b), and 314 Integrated Reporting and Listing Decisions. Washington, D.C.: U.S. Environmental Protection Agency.

U. S. Environmental Protection Agency. (2007). Fact Sheet: Preliminary Regulatory Determinations for the Second Drinking Waters Contaminant Candidate List (CCL 2). Washington, DC: U. S. Environmental Protection Agency.

U.S. Environmental Protection Agency. (2009). Information Concerning 2010 Clean Water Act Sections 303(d), 305(b), and 314 Integrated Reporting and Listing Decisions. Washington, DC: U. S. Environmental Protection Agency.

U.S. Food and Drug Administration (FDA). (2000). Action Levels for Poisonous or Deleterious Substances in Human Food and Animal Feed Handbook.

APPENDIX A:

INTEGRATED REPORT TABLES

Table 1: Summary of use support – assessed and reported.

Designated Beneficial Use	Total Size	Size Assessed	Size Fully Supporting	Size Not Supporting	Size Not Attainable
Rivers (Miles)					
Full Body Contact (Recreational Use)	42,411	20,804	4,776	16,027	0
Human Health and Wildlife (Fishable Use)	42,331	5,866	1,213	4,653	0
Public Water Supply[1]	117	1	0	1	0
Warm Water Aquatic Life (Aquatic Life Use)	42,320	24,232	17,461	6,771	31
Lake Michigan Shoreline (Miles)					
Full Body Contact (Recreational Use)	67	67	5	62	0
Human Health and Wildlife (Fishable Use)	67	67	0	67	0
Public Water Supply	35	35	35	0	0
Warm Water Aquatic Life (Aquatic Life Use)	67	67	62	5	0
Lake Michigan (Acres)					
Human Health and Wildlife (Fishable Use)	154,176	154,176	0	154,176	0
Lakes and Reservoirs (Acres)					
Full Body Contact (Recreational Use)	122,303	31,805	26%	23,799	8,006
Human Health and Wildlife (Fishable Use)	122,303	66,247	54%	7,820	58,427
Public Water Supply	29,541	16,615	56%	230	16,385
Warm Water Aquatic Life (Aquatic Life Use)	122,303	10,315	8%	3,690	6,625

Source: IDEM's assessment database

1While all waterbodies in Indiana are designated for aquatic life and recreational uses, not all are designated for drinking water use. There are a total of 29,541 lake acres and 111 stream miles (including 35 miles of shoreline) designated for drinking water in Indiana.

Table 2: Atlas information.

Description	Value	Units
Indiana population[1]	6,080,485	-
Indiana surface area[2]	36,291	square miles
Total miles of rivers and streams[3]	40,168	miles
Number of publicly-owned lakes/ reservoirs/ ponds[4]	575+	-
Publicly-owned lakes/ reservoirs/ ponds[4]	106,205	acres
Great Lakes[4]	154,176	acres
Great Lakes shoreline[5]	67	miles
Fresh water wetlands[6]	813,000	acres

Sources: [1]U.S. Census Bureau [2]State Information Center [3]Horizon Systems Corporation 1994 [4]U.S. EPA 1993 [5]Indiana Reach Index [6]Rolley 1991

Table 3: SRF investments in SFY 2010 and 2011.

SRF program	Number of projects	Loan amount	Savings realized
Clean Water	83	$504,263,018	$296,282,558
Drinking Water	48	$119,226,546	$75,475,205

Source: SRF tracking database

Table 4: 205(j) and 319(h) Investments in SFY 2003-2011. Table does not include an additional $434,328 from the American Recovery and Reinvestment Act of 2009, which was awarded through the SRF Program.

205(j)			319(h)		
FFY	**Number of Projects**	**Amount Awarded**	**FFY**	**Number of Projects**	**Amount Awarded**
2003	6	$507,054	2003*	34	$4,544,480
2004	6	$497,220	2004**	27	$4,159,332
2005	3	$254,430	2005***	21	$3,747,145
2006	2	$251,310	2006	18	$3,374,538
2007	2	$148,915	2007	12	$3,022,961
2008	0	0	2008	8	$2,967,181
2009	2	$271,432	2009	9	$2,759,609
2010	2	$293,753	2010	11	$3,653,209
2011	4	$699,775	2011	8	$2,457,215

* includes 2 in-house projects totaling $526,122
** includes 2 in-house projects totaling $248,792
*** includes 1 in-house project totaling $155,686

Table 5: Summary of changes in water quality in the Bull Run/West Creek watershed.

Stream Name	Sample Number	Location	Previous IBI Score	2011 IBI Score
West Creek	UMK140-0009	Homestead Park	IBI=16	Improved IBI=36
Bull Run	UMK140-0016	101st Ave.	IBI=24	Improved IBI=38
Bull Run	UMK140-0017	Ol Cott Ave.	IBI=20	Improved IBI=38
West Creek	UMK140-0021	109th Ave.	IBI=24	Improved IBI=36
West Creek	UMK140-0024	125th Ave.	IBI=32	Improved IBI=36
Bull Run	UMK140-0007	101st Ave.	IBI=0 (no fish)	Improved IBI=44

Table 6: OWQ's primary water quality monitoring objectives and the types of monitoring approaches needed to meet them.

Key	Monitoring Objective	Probabilistic	Targeted	Priority Rationale
A	Conduct water quality assessments pursuant to CWA Section 305(b) to support the development of Indiana's Integrated Report to U.S. EPA	X	X	Required for CWA Section 106 funding to meet CWA goals
B	Development of Indiana's CWA Section 303(d) List of Impaired Waters for Indiana's Integrated Report	X	X	Required for CWA Section 106 funding to meet CWA goals
C	Develop Total Maximum Daily Loads to address impairments identified on Indiana's 303(d) list	X	X	Required for CWA Section 106 funding to meet CWA goals
D	Determine trends and trophic status of Indiana's lakes and reservoirs under CWA Section 314		X	Required for CWA Section 106 funding to meet CWA goals
E	Develop water quality criteria, including nutrient criteria for lakes and reservoirs, rivers and streams	X	X	Required for CWA Section 106 funding to meet CWA goals
F	Support watershed planning and restoration efforts	X	X	Required for to CWA Section 319 funding and to meet performance measures in U.S. EPA's Strategic Plan
G	Identify water quality improvements accomplished by watershed restoration efforts funded through CWA programs		X	Required to meet performance measures in U.S. EPA's Strategic Plan
H	Support the development of public health advisories related to the use of Indiana's water resources, including fish consumption advisories and recreational use advisories		X	Supports protection of human health
I	Determine ambient ground water quality and extent of contaminated areas		X	Supports protection of human health

Key	Monitoring Objective	Probabilistic	Targeted	Priority Rationale
J	Support source water protection including both ground water and surface source water supplies		X	Supports protection of human health
K	Support development of National Pollutant Discharge Elimination System permit limits	X	X	Required for CWA Section 106 funding to meet CWA goals
L	Develop environmental indicators, including indices of biological integrity, for use in making water quality assessments	X		Supports primary monitoring objectives (A-C, E)
M	Responding to citizen complaints about activities that may be impacting private wells		X	Mandated by State Statute

Modified from IDEM OWQ's Surface Water Monitoring Strategy, 2011-2019

Table 7: Reduction of sediment, phosphorus, and nitrogen reaching Indiana waters.

Dates	Sediment Reduction (ton/year)	Phosphorus Reduction (lbs/year)	Nitrogen Reduction (lbs/year)
2000-2003	35,870	42,662	85,710
2004	18,561	21,993	44,527
2005	33,415	39,347	79,349
2006	25,831	40,538	99,434
2007	23,279	126,529	125,848
2008	18,119	25,400	65,367
2009	7,965	15,479	15,319
2010	33,420	31,374	66,400
2011	370,508	104,061	121,361

Source: IDEM OWQ nonpoint source project tracking database

Table 8: External data sets received in response to IDEM's 305(b)/303(d) solicitations in 2007 and 2009.

Source
American Water Company
Ancilla College
City of Anderson
City of Angola and Trine University
City of Decatur
City of Elkhart
City of Indianapolis
City of Kokomo
City of Lafayette
City of Peru
City of Richmond
City of Seymour
City of Shelbyville
City of South Bend
City of Valparaiso
City of Elkhart
Emily Tallo and Save Maumee Grassroots Organization
Hamilton County Health Department
Howard County Health Department
Johnson County Health Department
Madison County MS4
Marion County Health Department
Michigan City
Monroe County Parks and Recreation
City of Muncie
Sarah Skelton and Lake of the Woods Property Owner's Association
St. Joseph Watershed and The Nature Conservancy
Steuben County Lakes Council

Source
Town of Brownsburg
Town of Fortville
Town of McCordsville
Town of Speedway
White County Department of Health

Table 9: External data sets determined by IDEM to meet the necessary data quality requirements for 305(b) assessment and 303(d) listing purposes.

Source	Type of Assessment
American Water Company	Drinking water use support
City of Elkhart	Aquatic life use support; Fishable use support
City of Indianapolis	Recreational use support; Drinking water use support; Aquatic life use support
City of Muncie	Recreational use support; Drinking water use support; Aquatic life use support
City of South Bend	Recreational use support
City of Valparaiso	Recreational use support; Drinking water use support; Aquatic life use support
Marion County Health Department	Recreational use support; Drinking water use support; Aquatic life use support

Table 10: Summary of water quality assessment methodology for determining designated use support.

Aquatic Life Use Support - Rivers and Streams		
Toxicants	Dissolved metals, pesticides, polyaromatic hydrocarbons (PAH), free cyanide, ammonia were evaluated on a site-by-site basis and judged according to the magnitude of the exceedance(s) of Indiana's WQS and the number of times the exceedance(s) occurred. For any one pollutant (grab or composite samples), the following assessment criteria are applied to data sets consisting of three or more measurements.	
	Fully Supporting	**Not Supporting**
	≤1 exceedance of the acute criteria within a three-year period, and ≤1 exceedance of the chronic criteria for aquatic life within a three-year period.	>1 exceedance of the acute or chronic criteria for aquatic life within a three-year period.
Conventional inorganics	Dissolved oxygen, pH, sulfates, chlorides were evaluated for the exceedance(s) of Indiana's WQS. For any one pollutant, the following assessment criteria are applied to data sets consisting of three or more measurements.	
	Fully Supporting	**Not Supporting**
	For dissolved oxygen, one or more samples may be <4mg/L, but no more than 10% of all measurements are <5mg/L. For other conventional inorganics, criteria are exceeded in ≤10% of measurements.	For dissolved oxygen, one or more samples <4mg/L and more than 10% of all measurements are <5mg/L. For other conventional inorganics, criteria are exceeded in >10% of measurements.
Nutrients	Nutrient conditions were evaluated on a site-by-site basis using the benchmarks described below. In most cases, two or more of these conditions must be met on the same date in order to classify a waterbody as impaired. This methodology assumes a minimum of three sampling events. • Total Phosphorus: One or more measurements >0.3 mg/l • Nitrogen (measured as NO_3 + NO_2) – One or more measurements >10.0 mg/l • Dissolved Oxygen (DO) – Measurements below the water quality standard of 4.0 mg/l or measurements that are consistently at/close to the standard, in the range of 4.0-5.0 mg/l or values >12.0 mg/l • pH measurements – Measurements above the water quality standard of 9.0 or measurements that are consistently at/close to the standard, in the range of 8.7-9.0 • Algal Conditions – Algae are described as "excessive" based on field observations by IDEM scientists.	

Benthic aquatic macroinvertebrate Index of Biotic Integrity (mIBI) Scores (Range of possible scores is 12-60)	**Fully Supporting**	**Not Supporting**
	mIBI >36	mIBI <36
Fish community (IBI) Scores (Range of possible scores is 6-60)	IBI ≥36	IBI <36
Qualitative habitat use evaluation (QHEI) (Range of possible scores is 0-100)	The Qualitative Habitat Evaluation Index (QHEI) is not used to determine aquatic life use support. Rather, the QHEI is an index designed to evaluate the lotic habitat quality important to aquatic communities and is used in conjunction with mIBI or IBI data, or both to evaluate the role that habitat plays in waterbodies where impaired biotic communities (IBC) have been identified. QHEI scores are calculated using six metrics: substrate, instream cover, channel morphology, riparian zone, pool/riffle quality, and gradient. A higher QHEI score represents a more diverse habitat for colonization of aquatic organisms. IDEM has determined that a QHEI total score of <51 indicates poor habitat. For streams where the macroinvertebrate community (mIBI or mHab) or fish community (IBI) scores indicate IBC, QHEI scores are evaluated to determine if habitat is the primary stressor on the aquatic communities or if there may be other stressors/pollutants causing the IBC.	
Aquatic Life Use Support – Lakes and Reservoirs		
Indiana Department of Natural Resources surveys of the status of sport fish communities in lakes and information on trout stocking.	**Fully Supporting**	**Not Supporting**
	Supports cold water fishery, including native Cisco and stocked trout, or both.	Native Cisco population is gone or lake unable to support stocked trout and lake attributes, or both, appear to contribute to warm water fishery condition.
Temperature and pH	Lakes in which thermal modifications have caused an adverse effect on aquatic life and lakes that do not meet Indiana's WQS for pH have been assessed as not supporting of aquatic life use.	

Fish Consumption Use Support (Human Health)		
All samples from a given sampling reach must have results below the benchmarks for mercury and polychlorinated biphenyls (PCBs) in order to be assessed as fully supporting, and all waters with a sample result exceeding the benchmark for either mercury or PCBs, or both are classified as impaired.		
	Fully Supporting	**Not Supporting**
Mercury in Fish Tissue	Actual concentration values (including estimated values above the method detection limits) for all samples collected from sampling reach are ≤0.3 mg/kg	One or more actual concentration values (including estimated values above the method detection limits) for samples collected from sampling reach are >0.3 mg/kg
	Fully Supporting	**Not Supporting**
PCBs in Fish Tissue	Actual concentration values (including estimated values above the method detection limits) for all samples collected from sampling reach are ≤0.02 mg/kg	One or more actual concentration values (including estimated values above the method detection limits) for samples collected from sampling reach are >0.02 mg/kg
Recreational Use Support (Human Health) – All waters		
IDEM has two different criteria for recreational use assessments depending on the type of data set being used in making the assessment. For data sets consisting of five equally spaced samples over a 30-day period, we apply two tests, both of which are based on U.S. EPAs Ambient Water Quality Criteria for Bacteria - 1986 (EPA440/5-84-002), which provides the foundation for Indiana's WQS for recreational use. For data sets consisting of 10 or more grab samples where no five of which are equally spaced over a 30-day period, the 10% rule is applied. Specific criteria are provided below.		
	Fully Supporting	**Not Supporting**
Bacteria (*E. coli*): at least five equally spaced samples over 30 days. (cfu = colony forming units)	Geometric mean does not exceed 125 cfu/100ml and no more than one sample >576 cfu/100ml.	Geometric mean exceeds 125 cfu/100mL.
Bacteria (*E. coli*): grab samples (cfu = colony forming units)	No more than 10% of measurements >576 cfu/100ml and not more than one sample >2,400 cfu/100ml.	More than 10% of samples >576 cfu/100ml or more than one sample >2,400 cfu/100ml.

Drinking Water Use Support – Rivers and Streams		
Rivers are designated for drinking water uses if a community water supply has a drinking water intake somewhere along the segment. When IDEM has data for a segment with a drinking water intake, those data are compared to the applicable ambient water quality criteria in Indiana's WQS to determine if the drinking water use is met. The appropriate water quality criteria are applied for specific substances identified in the WQS. Information regarding non-naturally occurring taste and odor producing substances not specifically identified in the WQS are reviewed within the context of a water treatment facility's ability to meet Indiana's drinking WQS using conventional treatment.		
Toxicants	Dissolved metals, pesticides, PCBs, free cyanide were evaluated on a site by site basis and judged according to magnitude of the exceedance(s) of Indiana's WQS for point of water intake and the number of times exceedance(s) occurred. For any one pollutant (grab or composite samples), the following assessment criteria are applied.	
	Fully Supporting	**Not Supporting**
	No more than one exceedance of the acute or chronic criteria for human health within a three-year period.	More than one exceedance of the acute or chronic criteria for human health within a three-year period.
Conventional inorganics	Total dissolved solids, specific conductance, sulfate, chloride, nitrite-N and nitrogen (measured as NO_3 + NO_2) were evaluated for the exceedance(s) of Indiana's WQS for point of water intake and the number of times the exceedance(s) occurred. For any single pollutant (grab or composite samples), the following assessment criteria are applied to data sets consisting of three or more measurements.	
	Fully Supporting	**Not Supporting**
	No more than one exceedance of the acute or chronic criteria for human health within a three-year period.	More than one exceedance of the acute or chronic criteria for human health within a three-year period.
Taste and odor producing substances	**Fully Supporting**	**Not Supporting**
	Taste and odor substances not present in quantities sufficient to interfere with production of drinking water by conventional treatment	Taste and odor substances present in quantities requiring additional treatment by the public water supply to prevent taste and odor problems

Recreational Use Support (Aesthetics) – Lakes and Reservoirs		
	Fully Supporting	**Not Supporting**
Natural Lakes	No more than 10% of all TP values >54 ug/L and their associated Chla values are <20ug/L	Less than 10% of all TP values are >54 ug/L but their associated Chla values are >20ug/L, and the TSI score for the lake indicates eutrophic (32-46) or hypereutrophic (>47) conditions Or More than 10% of all TP values are >54 ug/L with associated Chla values <4ug/L, but the TSI score for the lake indicates eutrophic (32-46) or hypereutrophic (>47) conditions Or More than 10% of all TP values are >54 ug/L with associated Chla values >4ug/L
	Fully Supporting	**Not Supporting**
Reservoirs	No more than 10% of all TP values >51 ug/L and their associated Chla values are <25ug/L	Less than 10% of all TP values are >51 ug/L but their associated Chla values are >25 ug/L and the TSI score for the lake indicates eutrophic (32-46) or hypereutrophic (>47) conditions Or More than 10% of all TP values are >51 ug/L with associated Chla values <2ug/L, but the TSI score for the lake indicates eutrophic (32-46) or hypereutrophic (>47) conditions Or More than 10% of all TP values are >51 ug/L with associated Chla values >2ug/L
Drinking Water Use Support – Lakes and Reservoirs		
Information on the application of pesticides to surface drinking water reservoirs	Reservoirs or lakes that serve as source water for public water supplies that received pesticide (algaecide) application permits for algae were classified as not supporting because additional treatment by the public water supply was required to prevent taste and odor problems.	

Other Assessments – Lakes and Reservoirs	
Indiana Trophic State Index (TSI)	Nutrients, ammonia, dissolved oxygen, light transmission and light penetration in the water column turbidity, and algae growth were used to determine TSI scores. Trophic scores were used to classify lakes according to their trophic state. Lake trends were also assessed for lakes with two or more trophic scores if at least one of the scores was less than five years old. Trophic scores and lake trends are not used to determine use support status. These assessments are conducted to fulfill Clean Water Act Section 314 reporting requirements for publicly owned lakes and reservoirs.

Source: IDEM OWQ 2012 Consolidated Assessment and Listing Methodology

Table 11: Individual use support summary for Indiana streams.

Designated Beneficial Uses						
Designated Beneficial Use	**Total Size (Miles)**	**Size Assessed (Miles)**	**Percent Assessed**	**Size Fully Supporting (Miles)**	**Size Not Supporting (Miles)**	**Size Not Attainable (Miles)**
Full Body Contact (Recreational Use)	42,411	20,804	49%	4,776	16,027	0
Human Health and Wildlife (Fishable Use)	42,331	5,866	14%	1,213	4,653	0
Public Water Supply	117	1	1%	0	1	0
Warm Water Aquatic Life (Aquatic Life Use)	42,320	24,232	57%	17,461	6,771	31

Source: IDEM 305(b) assessment database

Table 12: Summary of national and state causes impairing Indiana streams.

Causes of Impairment	Total Size (miles)
Pathogens	
Escherichia coli	16,062
Oxygen Depletion	
Oxygen, Dissolved	1,686
Flow Alterations	
Low flow alterations	33
Habitat alterations (Including Wetlands)	
Physical substrate habitat alterations	75
Thermal Impacts	
Temperature, water	96
Nutrients (Macronutrients/Growth Factors)	
Nutrient/Eutrophication Biological Indicators	1,384
Organic Enrichment (Sewage) Biological Indicators	33
Toxic Inorganics	
Ammonia (Un-ionized)	63
Chloride	174
Cyanide (as free cyanide)	138
Sulfates	130
Toxic Organics	
Dioxin (including 2,3,7,8-TCDD)	364
Hexachlorocyclohexane (mixture)	56
Polycyclic Aromatic Hydrocarbons (PAHs) (Aquatic Ecosystems)	27
PCB (Fish Tissue)	4,175
PCB (Water)	364
Metals	
Mercury (Fish Tissue)	2,094
Mercury (Water)	257

Pesticides	
Atrazine	7
pH/Acidity/Caustic Comditions	
pH	136
Sedimentation	
Sedimentation/Siltation	95
Oil and Grease	
Oil and Grease	27
Algae	
Chlorophyll-a	99
Biological Integrity (Bioassessments)	
Impaired Biotic Communities	4,649

Source: IDEM 305(b) assessment database

Table 13: Summary of national and state sources impairing Indiana streams.

Sources of Impairment	Total Size (miles)
Agriculture – Animal Feeding/Handling Operations (Nonpoint Source – Not Regulated)	
Animal Feeding Operations (NPS)	6,539
Managed Pasture Grazing	42
Permitted Runoff from Confined Animal Feeding Operations (CAFOs)	1,529
Agriculture	948
Livestock (Grazing or Feeding Operations)	4,032
Unrestricted Cattle Access	481
Agriculture – Crop Production	
Crop Production with Subsurface Drainage	2,134
Crop Production (Crop Land or Dry Land)	96
Construction	
Site Clearance (Land Development or Redevelopment)	33
Ground Water Loadings	
Contaminated Ground Water	13

Habitat Alterations (Not Directly Related to Hydromodification)	
Impacts from Hydrostructure Flow Regulation/modification	472
Loss of Riparian Habitat	1,152
Streambank Modifications/destabilization	440
Upstream Impoundments (e.g., Pl-566 NRCS Structures)	10
Hydromodification	
Channelization	197
Dam Construction (Other than Upstream Flood Control Projects)	14
Industrial Permitted Discharge	
Industrial Point Source Discharge	247
RCRA Hazardous Waste Sites	3
Wet Weather Discharges (Point Source and Combination of Stormwater, SSO or CSO)	27
Land Application Waste Sites	
Illegal Dumps or Other Inappropriate Waste Disposal	381
On-site Treatment Systems (Septic Systems and Similar Decentralized Systems)	1,029
Legacy/Historical Pollutants	
Acid Mine Drainage	167
Contaminated Sediments	326
Historic Bottom Deposits (Not Sediment)	65
Impacts from Abandoned Mine Lands (Inactive)	9
Municipal Permitted Discharges (Direct and Indirect)	
Combined Sewer Overflows	1,334
Municipal Point Source Discharges	1,696
Package Plant or Other Permitted Small Flows Discharges	1,921
Sanitary Sewer Overflows (Collection System Failures)	13
Stormwater Permitted Discharges (Direct and Indirect)	
Unspecified Urban Stormwater	832

Natural Sources	
Waterfowl	2,490
Wildlife Other than Waterfowl	2,490
Upstream/Downstream Source	87
Natural Sources	526
Resource Extraction	
Dredge Mining	49
Reclamation of Inactive Mining	127
Spills and Unpermitted Discharges	
Sewage Discharges in Unsewered Areas	4,574
Urban-related Runoff/Stormwater (Other than Regulated Discharges)	
Golf Courses	10
Highways, Roads, Bridges, Infrastructure (New Construction)	2
Post-development Erosion and Sedimentation	3
Wastes from Pets	192
Impervious Surface/Parking Lot Runoff	532
Rural (Residential Areas)	10
Urban Runoff/Storm Sewers	188
Other Sources	
Source Unknown	6,662
Non-Point Source	11,687

Source: IDEM 305(b) assessment database

Table 14: Individual use support summary for Indiana's Lake Michigan shoreline.

Designated Beneficial Uses						
Designated Beneficial Use	**Total Size (Miles)**	**Size Assessed (Miles)**	**Percent Assessed**	**Size Fully Supporting (Miles)**	**Size Not Supporting (Miles)**	**Size Not Attainable (Miles)**
Full Body Contact (Recreational Use)	67	67	100%	5	62	0
Human Health and Wildlife (Fishable Use)	67	67	100%	0	67	0
Public Water Supply	35	35	100%	35	0	0
Warm Water Aquatic Life (Aquatic Life Use)	67	67	100%	62	5	0

Source: IDEM 305(b) assessment database

Table 15: Summary of national and state causes impairing Indiana's Lake Michigan shoreline.

Causes of Impairment	**Total Size (Miles)**
Pathogens	
Escherichia coli	62
Toxic Inorganics	
Cyanide (as free cyanide)	5
Toxic Organics	
PCB (Fish Tissue)	67
Metals	
Mercury (Fish Tissue)	67

Source: IDEM 305(b) assessment database

Table 16: Summary of National and State Sources Impairing Great Lakes Shoreline.

Sources of Impairment	Total Size (Miles)
Land Application Waste Sites	
On-site Treatment Systems (Septic Systems and Similar Decentralized Systems)	22
Municipal Permitted Discharges (Direct and Indirect)	
Illicit Connections/Hook-ups to Storm Sewers	22
Other Sources	
Source Unknown	67
Non-Point Source	6

Source: IDEM 305(b) assessment database

Table 17: Individual use support summary for Lake Michigan.

Designated Beneficial Uses						
Designated Beneficial Use	**Total Size (Acres)**	**Size Assessed (Acres)**	**Percent Assessed**	**Size Fully Supporting (Acres)**	**Size Not Supporting (Acres)**	**Size Not Attainable (Acres)**
Aquatic life use	-	-	-	-	-	-
Fishable uses	154,176	154,176	100%	0	154,176	0
Drinking water supply	-	-	-	-	-	-
Recreational use (human health)	-	-	-	-	-	-

Source: IDEM 305(b) assessment database

Table 18: Summary of national and state causes impairing Lake Michigan.

Causes of Impairment	Total Size (Acres)
Bioaccumulative Chemicals of Concern	
PCBs (Fish Tissue)	154,176
Mercury (Fish Tissue)	154,176

Source: IDEM 305(b) assessment database

Table 19: Summary of national and state sources impairing Lake Michigan.

Sources of Impairment	**Total Size (Acres)**
Source Unknown (Applied to Fish Tissue Impairments)	154,176

Source: IDEM 305(b) assessment database

Table 20: Individual use support summary for Indiana lakes.

Designated Beneficial Uses						
Designated Beneficial Use	**Total Size (Acres)**	**Size Assessed (Acres)**	**Percent Assessed**	**Size Fully Supporting (Acres)**	**Size Not Supporting (Acres)**	**Size Not Attainable (Acres)**
Full Body Contact (Recreational Use)	122,303	31,805	26%	23,799	8,006	0
Human Health and Wildlife (Fishable Use)	122,303	66,247	54%	7,820	58,427	0
Public Water Supply Supply	29,541	16,615	56%	230	16,385	0
Warm Water Aquatic Life (Aquatic Life Use)	122,303	10,315	8%	3,690	6,625	0

Source: IDEM 305(b) assessment database

Table 21: Summary of national and state causes impairing lakes and reservoirs.

Causes of Impairment	Total Size (Acres)
Pathogens	
Escherichia coli	983
Thermal Impacts	
Temperature, water	1,556
Nutrients (Macronutrients/Growth Factors)	
Phosphorus (Total)	7,023
Toxic Organics	
PCB (Fish Tissue)	187,257
Metals	
Mercury (Fish Tissue)	193,483
Mineralization	
Taste and Odor	16,385
pH/Acidity/Caustic Conditions	
pH	105
Algae	
Chlorophyll-a	16,385
Other Causes	
Cause Unknown	6,520

Source: IDEM 305(b) assessment database

Table 22: Summary of national and state sources impairing lakes and reservoirs.

Sources of Impairment	Total Size (Acres)
Agriculture – Animal Feeding Operations (Nonpoint Source – Not Regulated)	
Agriculture	30
Industrial Permitted Discharges	
Industrial Point Source Discharge	1,556
Legacy/Historical Pollutants	
Acid Mine Drainage	105
Municipal Permitted Discharges (Direct and Indirect)	
Combined Sewer Overflows	30
Urban-related Runoff/Stormwater (Other than Regulated Discharges)	
Impervious Surface/Parking Lot Runoff	30
Other Sources	
Source Unknown	59,997
Nonpoint Source	7,054

Source: IDEM 305(b) assessment database

Table 23: Lake classification scheme for Indiana.

Trophic state		TSI score
Increasing eutrophication	Oligotrophic	Less than 15 points on the Indiana TSI scale
	Mesotrophic	16-31 TSI points
	Eutrophic	32-46 TSI points
	Hypereutrophic	Greater than 47 TSI points
	Dystrophic	Lakes with little plant growth despite the presence of nutrients; usually due to high humic conditions

Table 24: Trophic status of lakes assessed 2005-2012.

Trophic Status	Number of Lakes	Total Size (Acres)
Oligotrophic	77	13,629
Mesotrophic	186	64,681
Eutrophic	100	16,378
Hypereutrophic	36	3,058
Dystrophic	0	0
Unknown	5	193

Source: IDEM 305(b) assessment database

Table 25 Trends in the trophic status of lakes assessed 2005-2012.

Trend	Number of Lakes	Total Size (Acres)
Improving	6	3,489
Stable	13	6,840
Fluctuating	35	12,672
Degrading	3	469

Source: IDEM 305(b) assessment database

Table 26: General wetland information.

Statistic	Amount
Total surface area of the state of Indiana	23,310,000 acres
Estimate of wetland acreage in Indiana circa 1700	5,600,000 acres
Wetland acreage in Indiana circa 1986 (National Wetland Inventory)	813,000 acres
Percent of surface area of Indiana covered by wetlands circa 1700	24.1%
Percent of surface area of Indiana covered by wetlands circa 1986	3.5%
Percent of total area of wetlands that are wholly or partially contained within managed lands (state, local, federal and private areas)	14%
Percent of Indiana's total wetlands that are 0.25 acres or less in size	11.6%
Percent of Indiana's total wetlands that are 0.50 acres or less in size	29.5%
Percent of Indiana's total wetlands that are 1.00 acres or less in size	46.9%
Percent of Indiana's total wetlands that are 5.00 acres or less in size	80.2%

Table 27: Type and extent of Indiana's wetlands.

Wetland type (Cowardin classification)	Historical Extent (Acres)	Extent as of mid-1980s (Acres)
Palustrine scrub/shrub (PSS)	Unknown	42,000
Palustrine forested (PFO)	Unknown	504,000
Palustrine emergent (PEMB)	Unknown	55,000
Palustrine emergent seasonally flooded (PEMC)	Unknown	68,000
Palustrine emergent semi-permanently flooded (PEMF)	Unknown	21,000
Palustrine open water (POW)	Unknown	99,000
Lacustrine limnetic open water (L10W)	Unknown	141,000
Riverine (R)	Unknown	53,000
Total wetland resources	5,600,000	813,000

Source: Rolley, 1991

Table 28: Calls, spills and fish kills reported from 1998 to 2012.

Year	Calls	Spills	Fish Kills
1998	2,649	1,393	28
1999	2,507	1,246	41
2000	2,930	1,491	43
2001	3,093	1,591	51
2002	3,043	1,666	55
2003	3,026	1,551	30
2004	2,829	1,406	37
2005	3,319	1,271	40
2006	3,319	1,368	31
2007	2,852	1,354	36
2008	3,250	1,588	39
2009	2,889	1,226	39
2010	2,411	1,035	47
2011	2,160	This information not included in new tracking system	10

Source: IDEM ULCERS database

Table 29: Major sources of ground water contamination.

Contaminant Source	Highest Priority	Risk Factors*	Type of Contaminant**
Agricultural Activities			
Agricultural chemical facilities		A,C,H,I	5
Commercial fertilizer applications	X	A, C, D, E	5
Confined animal feeding operations	X	A, D, E	5, 9
Farmstead agricultural mixing and loading procedures			
Irrigation practices		A,C,H,I	1,2,5,8,9
Animal manure applications	X	A,C,H,I	5, 9
Pesticide applications		A,C,H,I	1,2
Storage and Treatment Activities			
Land application		A,C,H,I	5,9
Domestic and industrial residual applications		A,C,H,I	5,9
Material stockpiles		A,C,H,I	5,9
Storage tanks (above ground)		A,C,H,I	
Storage tanks (underground)	X	A, B, C, D, E, F	2, 3, 4
Surface impoundments			
Waste piles		A,C,H,I	5,9
Disposal Activities			
Deep injection wells			
Landfills (constructed prior to 1989)	X	A, B, C, D, E, F	1, 2, 3, 4, 5, 6, 7, 8, 9
Permitted landfills (constructed 1989- present)			
Septic systems	X	A, C, D, E, F, G	1, 2, 3, 4, 5, 7, 9
Shallow (Class V) injection wells	X	A, B, C, D, E, I	1, 2, 3, 4, 5, 7, 9

Other			
Hazardous waste generators		A	
Hazardous waste sites		A	
Industrial facilities	X	A, B, C, D, E, F	1, 2, 3, 4, 5, 7, 8, 9
Liquid transport pipelines (including sewer)		A	8
Materials spills (including during transport)	X	A, B, C, D, E, F	1, 2, 3, 4, 5, 7, 8, 9
Material transfer operations		A	
Small-scale manufacturing and repair shops		A, I	8
Mining and mine drainage		A	7,8
Salt storage (state and nonstate facilities) and road salting	X	A, C, D, E, F	6
Urban runoff		A, C, H, I	1, 2, 4, 5, 7, 8, 9

Source: U.S. EPA 2006a; 2007

*Factors considered in selecting the contaminant source: (A) human health and/or environmental risk (toxicity); (B) size of the population at risk; (C) location of source relative to drinking water source; (D) number and/or size of contaminant sources; (E) hydrogeologic sensitivity; (F) documented state findings, other findings; (G) high to very high priority in localized areas, but not over majority of Indiana; (H) geographic distribution/occurrence; and, (I) lack of information.

**Classes of contaminants associated with contamination source: (1) Inorganic pesticides; (2) Organic pesticides; (3) Halogenated solvents; (4) Petroleum compounds; (5) Nitrate; (6) Salinity/brine; (7) Metals; (8) Radionuclides; and, (9) Bacteria, protozoa and viruses.

Table 30: Summary of state ground water protection programs through 2009.

Program or Activity	Status	State Agency/Organization
Active SARA Title III Program	Fully established	IDEM-OLQ[1]
Ambient ground water monitoring program	Under development	IDEM-OWQ
Aquifer sensitivity assessment	Fully established	IDEM-OWQ, IDNR, IGS[2], OISC[3]
Aquifer mapping/basin studies	Under development	IDNR, IDEM-OWQ
Aquifer/ hydrogeologic setting characterization	Fully established	IGS, IDEM-OWQ, IDNR
Bulk storage program for agricultural chemicals	Fully established	OISC
Comprehensive data management system	Under development	IDEM-OWQ
Complaint response program for private wells	Fully established	IDEM-OWQ
Confined animal feeding program	Fully established	IDEM-OWQ
Ground water discharge permits for constructed wetlands	Under development	IDEM-OWQ
Ground water Best Management Practices	Under development	OISC*, IDEM-OWQ
Ground water legislation	Fully established	IDEM, IDNR, OISC, ISDH
Ground water classification	Fully established	IDEM-OWQ
Ground water quality standards	Fully established	IDEM-OWQ
Land application of domestic and industrial residuals	Fully established	IDEM-OLQ
Nonpoint source controls	Under development	IDEM-OWQ
Oil and Gas	Fully established	IDNR
Pesticide State Management Plan	Pending	OISC*, IDEM-OWQ, IDNR, IGS
Pollution Prevention Program	Fully established	IDEM-OPPTA[4]
Reclamation	Fully established	IDNR
Resource Conservation and Recovery Act (RCRA) Primacy	Fully established	IDEM-OLQ
Sensitivity assessment for drinking water/ wellhead protection	Fully established	IGS, IDEM-OWQ

Program or Activity	Status	State Agency/Organization
Spill Monitoring	Fully established	IDEM-OWQ
State Superfund	Fully established	IDEM-OLQ
State RCRA Program incorporating more stringent requirements than RCRA primacy	Fully established	IDEM-OLQ
State septic system regulations	Fully established	ISDH
Underground storage tank installation requirements	Fully established	IDEM-OLQ
Underground Storage Tank Remediation Fund	Fully established	IDEM-OLQ
Underground Storage Tank Permit Program	Fully established	IDEM-OLQ
Underground Injection Control Program	Fully established for Class II wells	IDNR
Well abandonment regulations	Fully established	IDNR
Wellhead Protection Program	Fully established	IDEM-OWQ
Well installation regulations	Fully established	IDNR

*Indicates lead agency involved in enforcement or implementation.
"Pending" is used to describe those programs that have a written draft policy; "under development" is used to describe those programs still in the planning stage.
[1]OLQ, Office of Land Quality; [2]IGS, Indiana Geological Survey; [3]OISC, Office of the Indiana State Chemist; [4]OPPTA, Office of Pollution Prevention and Technical Assistance (IDEM).

Table 31: Indiana ground water protection programs and activities, where they are at in their development and the agency/agencies responsible for their implementation and/or enforcement.

Analyte	Number of Samples	Number Below Detection Limit (BDL)	% BDL	Detection Limit	Median	Mean	Min	Max	SD	EPA MCL	EPA SMCL or Recommendation	N > MCL	% > MCL
Alkalinity and Anions/Cations													
Alkalinity (mg/L)	437	0	0.00	1	309.83	306.70	36.00	758.00	100.94	--	--	--	--
Calcium (mg/L)	614	20	3.26	0.1	80.00	74.60	0.05	310.00	40.64	--	--	--	--
Chloride (mg/L)	230	0	0.00	0.25	11.50	30.67	0.85	1000.00	79.54	--	--	--	--
Magnesium (mg/L)	614	51	8.31	0.1	27.00	27.78	0.05	190.00	20.03	N/A	--	--	--
Potassium (mg/L)	614	7	1.14	0.1	1.40	1.88	0.05	22.00	2.15	--	--	--	--
Sodium (mg/L)	614	0	0.00	0.1	14.50	46.61	1.20	610.00	78.96		200 (rec)	34	5.54
Sultfate (mg/L)	569	27	4.75	0.25	38.00	72.73	0.13	1286.46	152.67	--	250	30	5.27

Metals and Minerals													
Antimony (ug/L)	558	544	97.49	0.25	0.13	0.15	0.13	6.10	0.27	6	--	1	0.18
Arsenic (ug/L)	604	375	62.09	2	1.00	3.66	1.00	70.00	6.66	10	--	47	7.78
Barium (ug/L)	614	40	6.51	0.5	77.50	125.85	0.25	2500.00	172.02	2000	--	1	0.16
Boron (ug/L)	614	0	0.00	5	33.00	101.95	0.06	1500.00	190.84	--	--	--	--
Bromide (mg/L)	560	451	80.54	0.05	0.03	0.08	0.03	7.70	0.41	--	--	--	--
Chromium (ug/L)	604	588	97.35	2	1.00	1.07	1.00	11.00	0.61	100	--	0	0.00
Copper (ug/L)	612	236	38.56	1	1.40	5.34	0.50	310.00	18.39	1300	--	0	0.00
Iron (mg/L)	611	180	29.46	0.02	0.49	0.89	0.01	5.90	1.06	0.3	--	405	66.28
Lead (ug/L)	602	580	96.35	1	0.50	0.57	0.50	9.10	0.50	15	--	0	0.00
Mercury (mg/L)	602	598	99.34	0.1	0.00	0.00	0.00	0.10	0.01	0.002	--	0	0.00
Nickel (ug/L)	611	169	27.66	1	1.60	2.29	0.50	20.00	2.77	--	100	0	0.00
Silicon (mg/L)	568	0	0.00	0.1	7.40	7.58	2.70	18.00	2.22	--	--	--	--
Strontium (mg/L)	615	55	8.94	0.005	0.25	128.99	0.00	18000.00	1092.42	--	4 (rec)	67	10.89
Zinc (ug/L)	613	106	17.29	4	12.00	45.31	2.00	2700.00	150.06	--	5000	1	0.16
Nitrogen, Nitrate-Nitrite													
Nitrogen, Nitrate-Nitrite (mg/L)	556	295	53.06	0.01	0.01	1.07	0.01	23.22	3.17	10	--	19	3.42

Pesticides and Breakdown Products													
Acetochlor ESA (ug/L)	397	376	94.71	0.1	0.05	0.07	0.05	1.60	0.13	--	--	--	--
Acetochlor OA (ug/L)	397	390	98.24	0.1	0.05	0.05	0.05	0.40	0.03	--	--	--	--
Alachlor ESA (ug/L)	397	341	85.89	0.1	0.05	0.24	0.05	7.70	0.83	--	--	--	--
Alachlor OA (ug/L)	397	379	95.47	0.1	0.05	0.06	0.05	0.50	0.04	--	--	--	--
Atrazine (ug/L)	592	585	98.82	0.1	0.05	0.05	0.05	1.60	0.07	3	--	0	0.00
Desethylatrazine (ug/L)	591	586	99.15	0.1 and 1	0.05	0.22	0.05	1.10	0.22	--	--	--	--
Desisopropylatrazine (ug/L)	591	590	99.83	0.1 and 1	0.05	0.22	0.05	0.50	0.22	--	--	--	--
Metolochlor (ug/L)	592	591	99.83	0.1	0.05	0.05	0.05	0.30	0.01	--	--	--	--
Metolochlor ESA (ug/L)	397	338	85.14	0.1	0.05	0.22	0.05	8.10	0.80	--	--	--	--
Metolochlor OA (ug/L)	399	374	93.73	0.1	0.05	0.11	0.05	4.60	0.41	--	--	--	--

Table 32: Data layer analysis, 2008 to 2010.

Data Layer	Nitrogen, Nitrate-Nitrite		Arsenic	
	N	N>MCL	N	N>MCL
Sensitivity				
High	320	16	344	22
Moderate	72	3	81	7
Low	120	0	133	16
Variable	44	0	46	3
2006 USGS Land Cover				
Cultivated Crops	192	13	208	18
Deciduous Forest	50	1	56	1
Developed, High Intensity	5	0	5	0
Developed, Low Intensity	87	0	95	9
Developed, Medium Intensity	18	0	19	2
Developed, Open Space	97	5	102	5
Evergreen Forest	3	0	3	0
Hay/Pasture	61	0	70	9
Herbaceous	35	0	38	4
Woody Wetlands	8	0	8	0

APPENDIX B:

METADATA AND DEFINITIONS

Database Manager:
Jody Arthur, Technical Environmental Specialist
Indiana Department of Environmental Management
Phone: 317-308-3179
Fax: 317-308-3219
Email: jarthur@idem.in.gov

Table 1: Data dictionary and notes.

File Name	Description
In_ADB_2012_20120331.mdb	MS Access file containing IDEM's 305(b) Assessment Database Version 2.3.1
IR2012_ReportNarrative.docx	MS Word file containing IDEM's Narrative Integrated Report
IR2012_Appendix A_Tables.docx	MS Word file containing the tables for the Integrated Report
IR2012_Appendix B_Metadata and Definitions.docx	MS Word file containing filenames of all attachments and appendices as well as definitions
IR2012_Appendix C_Figures.docx	MS Word file containing figures for the Integrated Report
IR2012_Appendix D_Listing Schedule.docx	MS Word file containing IDEM's 305(b)/303(d) Monitoring, Assessment, Reporting and Listing Schedule
IR2012_Appendix E Comprehensive Use Assessments.docx	MS Word file containing IDEM's comprehensive statewide water quality assessments based on probabilistic monitoring results. Intended for section 106 funding calculations and section 305(a) aquatic life use support reporting
IR2012_Appendix_F_Consolidated List.xlsx	MS Excel file containing Indiana's Consolidated List Categories 1-5
RI2012Appendix_G_CWA314LakeAssessments.docx	MS Work file containing IDEM's Clean Water Act Section 314 assessments of lake trends and tropic state

File Name	Description
RI2012Appendix_H_303(d)SubmissionNarrative.doc	MS Word file describing Indiana's draft 2012 303(d) List of Impaired Waters submitted to U.S. EPA on April 12 and changes made since the draft list was published on February 8, 2012
2012IRAppendix_H_Att1_Draft2012NOC.pdf	Adobe Acrobat pdf file containing all materials published with the draft 2012 303(d) list for public comment period on February 8, 2012; Includes IDEM's Consolidated Assessment and Listing Methodology
2012IRAppendix_H_Att2_TMDLSchedule.doc	MS Word file containing IDEM's TMDL development schedule for 2012-2014 and the long term TMDL schedule and prioritization
2012IRAppendix_H_303dAtt3_StatusOfCat4Waters.doc	MS Word file containing information on the status of Category 4 impaired waters
2012IRAppendix_H_303dAtt4_SegmentationTracking Table.doc	MS Word file containing information to facilitate tracking of waterbody assessment units and associated assessment information through the resegmentation process
2012IRAppendix_H_303dAtt5_ 303d12 Apr1Category5.doc	MS Word file describing Indiana's draft 2012 303(d) List of Impaired Waters submitted to U.S. EPA on April 12
2012IRAppendix_H_303(d)SubmissionListingTables.xlsx	MS Excel files containing all tables referenced in the draft 2012 303(d) list submission narrative (2012IRAppendix_H_303(d)Submission Narrative.doc)

The IN305B in the ADB and the Entity_ID in the Indiana Reach Index 2012 are the same, providing for GIS table joins and links.

Table 2: User flags in the database.

Flag	Description
Partial	A relict impairment transferred from the ADBv1; Flag will be eliminated when questionable assessment is resolved through database QAQC.
Not Attainable	Applies to aquatic life use assessments on limited use waters.
IIFA – PCB	Used to indicate where data are available but insufficient for assessment; Applied only to fish tissue data.
IIFA – Hg	Used to indicate where data are available but insufficient for assessment; Applied only to fish tissue data.
Aesthetics	Used to distinguish recreational use for aesthetics (chlorophyll a, phosphorus, etc) versus recreational use for human health (*E. coli*).

Table 3: Codes used in the Assessment Database (ADB) to describe causes of water quality impairments.

ADB Cause ID	ADB Cause Name	IDEM Cause Definition
91	Ammonia (Un-ionized)	Exceeds 1999 U. S. EPA ammonia criteria. USEPA's 1999 Update of Ambient Water Quality Criteria for Ammonia (EPA-822-R-99-014).[4] Although Indiana's water quality standards contain criteria for ammonia, the narrative language in the standards gives IDEM the authority to use the most up-to-date criteria. Because the 1999 U.S. EPA criteria are more current than those in the state's standards, Indiana uses the U.S. EPA criteria instead of state standards for ammonia in water quality assessments.
99	Atrazine	Atrazine exceeds U. S. EPA 2001 aquatic life chronic criterion.[1] (From U. S. EPA's Notice of Availability of Draft Aquatic Life Criteria Document for Atrazine published in the Federal Register, September 26, 2001 (Vol. 66, No. 187, pages 49186-49188)).
127	Cadmium	More than one result in three-year period exceeds chronic aquatic criterion (CAC) defined in Indiana's water quality standards
138	Chloride	Chloride anion concentration exceeds Indiana's water quality standards
150	Chlorophyll-a	Chlorophyll-a. CAS Registry Number: 479-61-8.
168	Cyanide	Free cyanide in waterbodies within the Great Lakes watersheds; Total cyanide in other Indiana waterbodies

ADB Cause ID	ADB Cause Name	IDEM Cause Definition
203	Dioxin (including 2,3,7,8-TCDD)	Exceeds ORSANCO 2003 criterion for human health protection for the Ohio River[3] (From ORSANCO's 2003 Revision of its Pollution Control Standards for Discharges to the Ohio River. This standard was taken from U.S. EPA's recommended criteria for priority pollutants.)
217	Bacteria, Escherichia coli	E. coli concentration exceeds Indiana's water quality standards
250	Hexachlorocyclohexane (mixture)	Hexachlorocyclohexane (mixture). CAS Registry Number: 608-73-1. Code used in CWA permitting for Great Lakes Bioaccumulative Chemicals of Concern.
267	Dissolved Lead	More than one result in three-year period exceeds chronic aquatic criterion (CAC) defined in Indiana's water quality standards
270	Low flow alterations	Low flow alterations (anthropogenic sources, e.g., diversions or subsurface drainage). Federal Interagency Stream Restoration Working Group (ISRWG). 1998 (Updated 2001). Stream Corridor Restoration: Principles, Processes, and Practices.
274	Mercury in Water Column	More than one result in three-year period exceeds chronic aquatic criterion (CAC) defined in Indiana’s water quality standards.
317	Oil and Grease	A legacy code no longer used to indicate impairment; PAH and Priority Organics are used instead when data is available
322	Oxygen, Dissolved	Oxygen, Dissolved. CAS Registry Number: 7782-44-7. Code a Clean Water Act Non-Priority Pollutant. Code commonly used in CWA NPDES permitting.
344	Polycyclic Aromatic Hydrocarbons (PAHs) (Aquatic Ecosystems)	Physical substrate habitat alterations (e.g., fines embedding cobbles). Federal Interagency Stream Restoration Working Group (ISRWG). 1998 (Updated 2001). Stream Corridor Restoration: Principles, Processes, and Practices.
371	Sedimentation/Siltation	Imbeddedness and smothering of substrate in streams; Loss of depth in lakes
385	Sulfates	Sulfate anion concentration exceeds Indiana's water quality standards
388	Temperature, water	Water temperature conditions do not meet Indiana's water quality standards
410	PCBs in Water Column	Polychlorinated biphenyls
441	pH	Parameter is outside criteria range defined in Indiana's water quality standards

ADB Cause ID	ADB Cause Name	IDEM Cause Definition
447	Polycyclic Aromatic Hydrocarbons (PAHs) (Aquatic Ecosystems)	Polynuclear aromatic hydrocarbons
448	Nutrient/Eutrophication Biological Indicators	Inorganic nutrients driving physico/chemical stream imbalance
449	Organic Enrichment (Sewage) Biological Indicators	Biological assessment or measured parameters indicate sewage or manure inputs
459	Taste and Odor	Algae growth in drinking water reservoirs that requires additional treatment of raw water
462	Phosphorus (Total)	Total Phosphorus. Total Phoshporus measured excluding Orthophosphate.
463	Cause Unknown	Cause Unknown. Non-Attainment was identified, but a specific cause of impairment could not be identified.
467	Mercury in Fish Tissue	More than one result in three-year period exceeds chronic aquatic criterion (CAC) defined in Indiana's water quality standards
472	PCB in Fish Tissue	Polychlorinated biphenyls

Table 4: Codes used in the Assessment Database to describe sources of water quality impairments.

ADB Source ID	ADB Source Name	IDEM Source Definition
2	Acid Mine Drainage	Low pH, high total dissolved solids and/or sulfates
4	Animal Feeding Operations (NPS)	When linked to E. coli impairments, this source is used in conjunction with 1050 to indicate nonpoint source pollution related to manure application from intensive animal feeding operations.
20	Channelization	Straightening channel; destroying instream habitat
23	Combined Sewer Overflows	Within CSO community or observed discharge
28	Contaminated Sediments	Legacy contaminants in sediments; no associated point source
30	Crop Production with Subsurface Drainage	Dryland agriculture with subsurface drains or other water level adjustment technologies involving crops from SIC Group 01 (Agricultural Production – Crops); see sections on agriculture from CZARA management measure guidance (EPA-840-B-92-002B); Profile of the Agricultural Crop Production Industry (EPA/310-R-00-001).

ADB Source ID	ADB Source Name	IDEM Source Definition
32	Dam Construction (Other than Upstream Flood Control Projects)	Pollution impacts on larger mainstem rivers in patterns in flood pulses, channel incision trends, water temperatures, or substrate particle size distribution related to construction of dams on mainstems or larger tributaries.
33	Discharges from Biosolids (SLUDGE) Storage, Application or Disposal	Land application of sludge
37	Dredge Mining	Not Used
45	Golf Courses	Pollution effects from operation of golf course facilities. See background information in CZARA management measure guidance (EPA-840-B-92-002B); A Sourcebook for Natural Landscaping for Public Officials. Northeastern Illinois Planning Commission for EPA
50	Highways, Roads, Bridges, Infrasturcture (New Construction)	Road construction, including bridges
51	Historic Bottom Deposits (Not Sediment)	Indicates human activities that have altered the stream bottom
54	Illegal Dumps or Other Inappropriate Waste Disposal	Unpermitted landfill or disposal site
55	Illicit Connections/Hook-ups to Storm Sewers	Straight pipes, unpermitted discharges
56	Impacts from Abandoned Mine Lands (Inactive)	Inactive mine is source
58	Impacts from Hydrostructure Flow Regulation/modifcation	Impacts from flow regime alterations (anthropogenic sources, e.g., decrease in flood pulses due to hydrostructures). See background information in Federal Interagency Stream Restoration Working Group (ISRWG). 1998 (Updated 2001).
62	Industrial Point Source Discharge	NPDES-permitted industrial facility
69	Landfills	Permitted landfill
72	Loss of Riparian Habitat	Indicates human activities resulting in removal of riparian vegetation (bushes, trees) including legal drain maintenance; also used to indicate row crops to bank edge or bare soil on banks

ADB Source ID	ADB Source Name	IDEM Source Definition
73	Managed Pasture Grazing	Livestock production using managed grasslands that will usually be mown for hay. See sections in CZARA management measure guidance (EPA-840-B-92-002B); Profile of the Agricultural Crop Production Industry (EPA/310-R-00-001.)
92	On-site Treatment Systems (Septic Systems and Similar Decencentralized Systems)	Leaking septic tanks; When linked to E. coli impaimrenbt, this source is used to indicate point source pollution related to septic tanks; Source applicable only in rural, unsewered areas.
99	Package Plant or Other Permitted Small Flows Discharges	NPDES semi-public facility
100	Permitted Runoff from Confined Animal Feeding operations (CAFOs)	Supplemental feeding of livestock that can lead to major nutrient and other pollution concerns as animal unit densities increase. EPA, in cooperation with the USDA, is developing regulations for concentrated animal feeding operations (CAFOs).
107	Post-development Erosion and Sedimentation	Post-construction impacts from land development in cities or urbanized areas. See information in CZARA management measure guidance (EPA-840-B-92-002B); (NURP) Nationwide Urban Runoff Program (EPA-841-S-83-109); and Storm Water Phase II Final Rule
109	RCRA Hazardous Waste Sites	Pollution releases to receiving waters from RCRA Treatment Storage and Disposal Facilities (TSDFs). Handbook of Groundwater Protection and Cleanup Policies For RCRA Corrective Action (EPA530-F-01-021); Municipal Solid Waste Generation, Recycling and Disposal
115	Sanitary Sewer Overflows (Collection System Failures)	Pump OR lift station overflow; sewer line break
122	Site Clearance (Land Development or Redevelopment)	Residential or industrial construction acitivities
125	Streambank Modifications/destablization	Indicates human activities resutling in bank erosion and/or undercutting, including legal drain maintenance
133	Waste from Pets	Pet wastes are of particular concern in urbanized areas, where contaminants can enter storm sewers or otherwise introduce pollutants into receiving waters. See materials in CZARA management measure guidance (EPA-840-B-92-002B).
134	Waterfowl	Pollution impacts (often pathogen indicators – related) from waterfowl (e.g., ducks, geese, swans, etc.). See background information in Protocol for Developing Pathogen TMDLs (EPA 841-R-00-002).

ADB Source ID	ADB Source Name	IDEM Source Definition
135	Wet Weather Discharges (Point Source and Combination of Stormwater, SSO or CSO)	Complex situation involving combinations of receiving water impacts from point source end-of-pipe discharges with wet weather contributions from CSOs, SSOs or storm sewer inputs -- this combined with other diffuse (nonpoint source) wet weather pollutant
136	Wildlife Other than Waterfowl	Naturally occurring sources/stressors; When linked to E. coli, indicates wildlife sources
140	Source Unknown	Associated with fish consumption advisories and lake impairments
141	Non-Point Source	Nonpoint sources; When used without point source codes, this source indicates that there are no permitted facilities upstream and that nonpoint source is most likely source
143	Livestock (Grazing or Feeding Operations)	Land use is grazing, animal feeding; when linked to E. coli impairments, this source is used in conjunction with with 1640 to indicate nonpoint source manure application from intensive animal feeding operations.
144	Crop Production (Crop Land or Dry Land)	Land use is row crops as indicated by land use data; when linked to E. coli impairments, this source is used in conjunction with 1640 to indicate nonpoint source manure application from intensive animal feeding operations.
155	Natural Sources	Naturally occurring sources/stressors; When linked to E. coli, indicates wildlife sources
156	Agriculture	Major category included with farming activities (1050 and 1060); When used with or without additional agricultural source codes, source indicates that land use data show dominant land use is agriculture but more specific agricultural sources cannot be distinguished.
159	Reclamation of Inactive Mining	Reclamation in progress in the watershed may be the source of temporary water quality impairments.
164	Impervious Surface/Parking Lot Runoff	Impervious Surface/Parking Lot Runoff. Runoff from a paved or impervious surface.
168	Sewage Discharges in Unsewered Areas	Impacts from both failing septic systems and straight pipes.
169	Unspecified Urban Stormwater	Overland and unknown residential; urban source
174	Unrestricted Cattle Access	Land use is grazing, animal feeding; when linked to E. coli impairments, this source is used to indicate nonpoint source pollution from pastured areas in/near riparian zone as indicated by land use data and/or observations of livesotck in stream.

ADB Source ID	ADB Source Name	IDEM Source Definition
175	Contaminated Groundwater	Contaminated Groundwater. Contaminants from the underlying groundwater leaching into the surface water.
176	Rural (Residential Areas)	Rural (Residential Areas). Houses and surrounding land disturbances cause a water to not meet its uses

APPENDIX C:

INTEGRATED REPORT FIGURES

Figure 1: Surface Water Monitoring Location Density

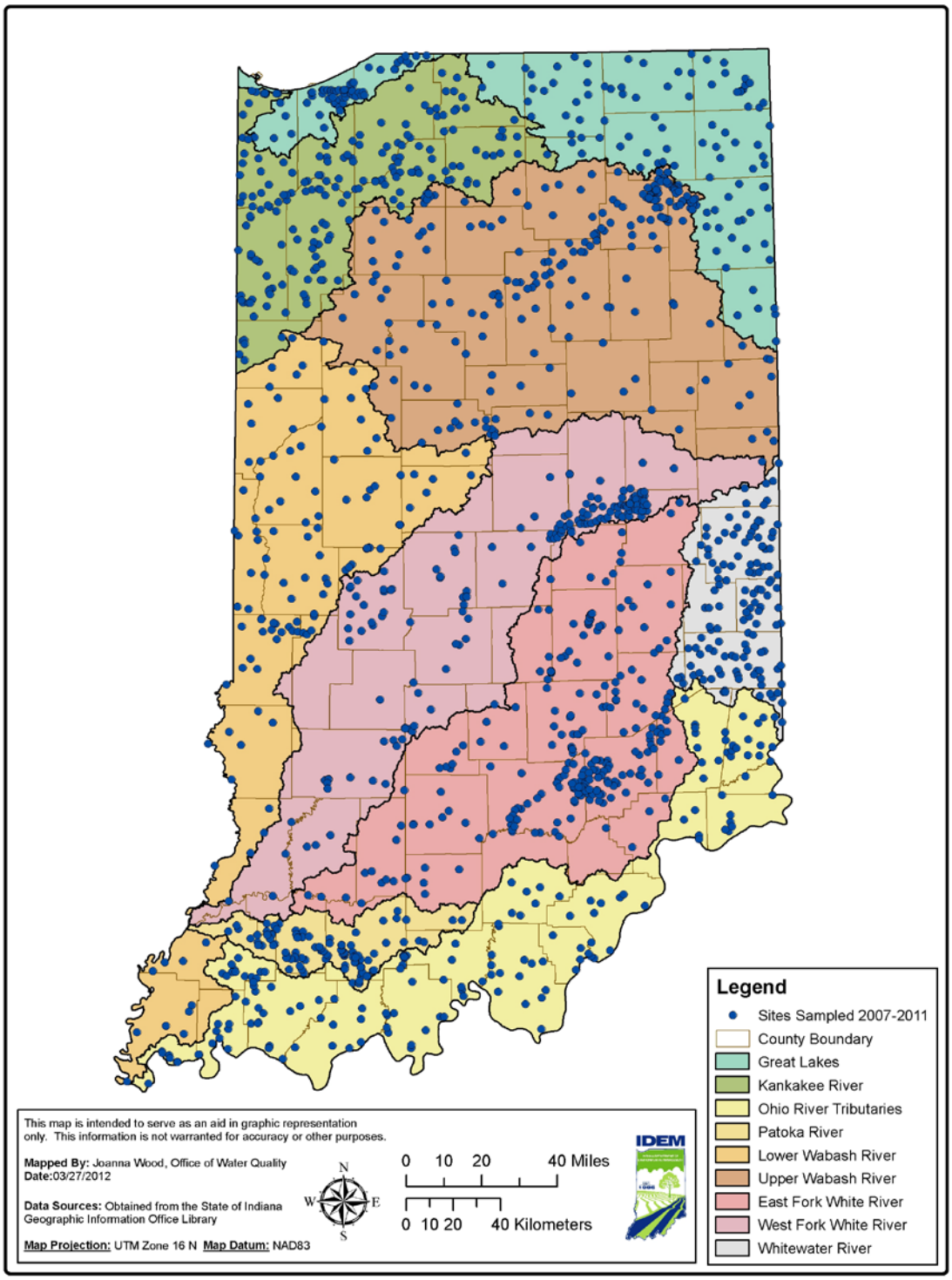

Figure 2: State Revolving Fund Clean Water Projects 1992 – 2011

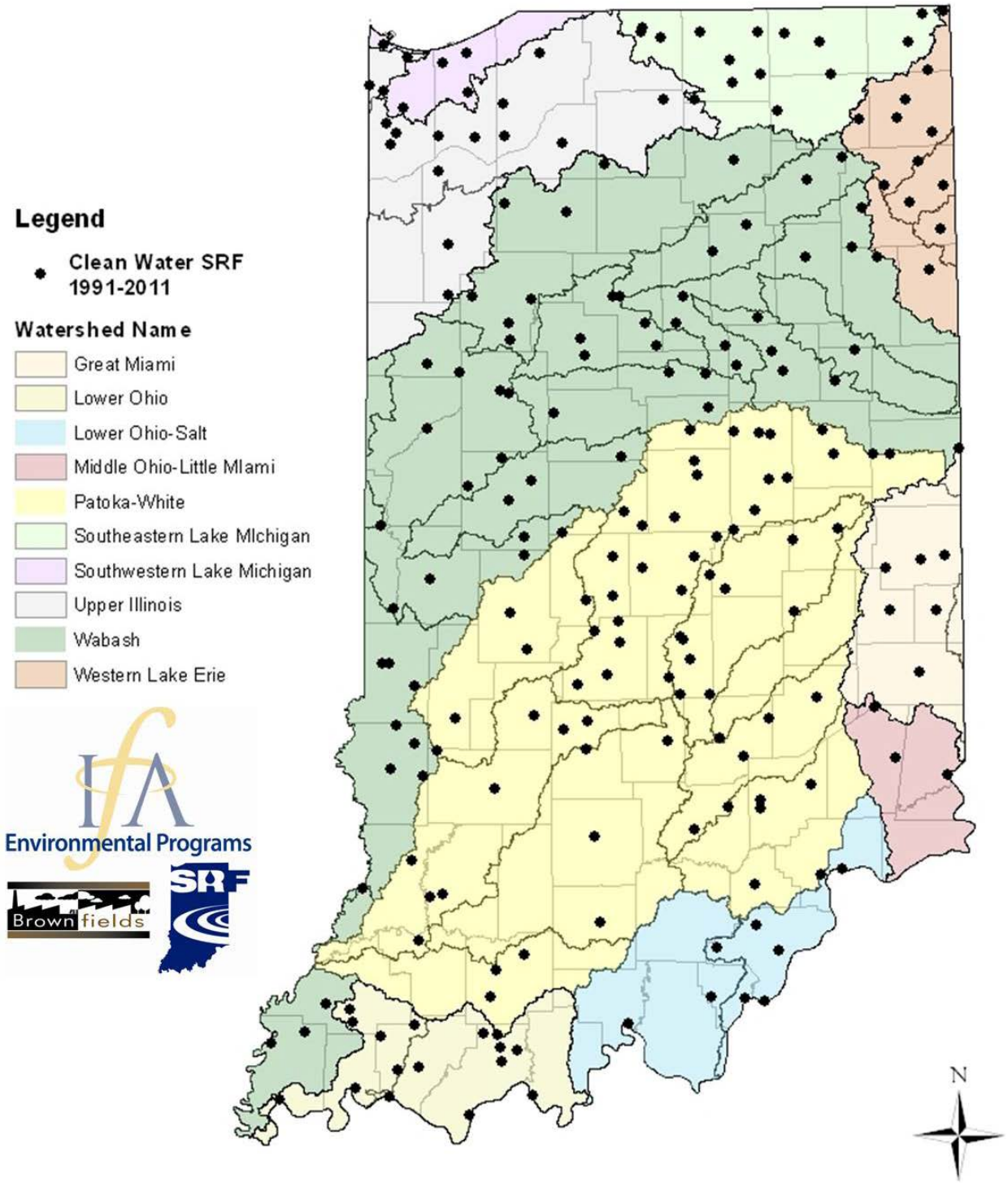

Figure 3: State Revolving Fund Drinking Water Projects as of September 2011

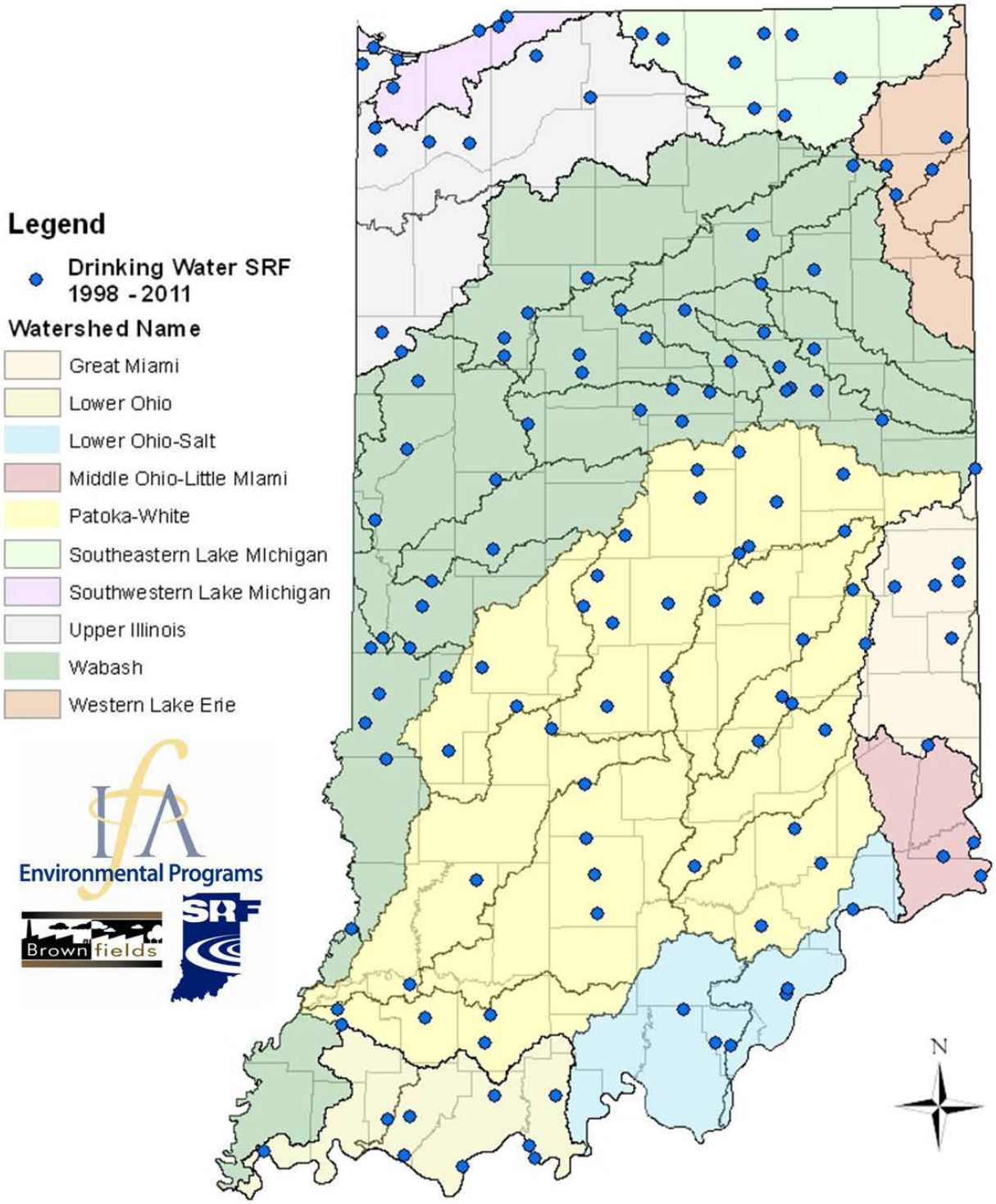

Figure 4: Bull Run/West Creek Watershed

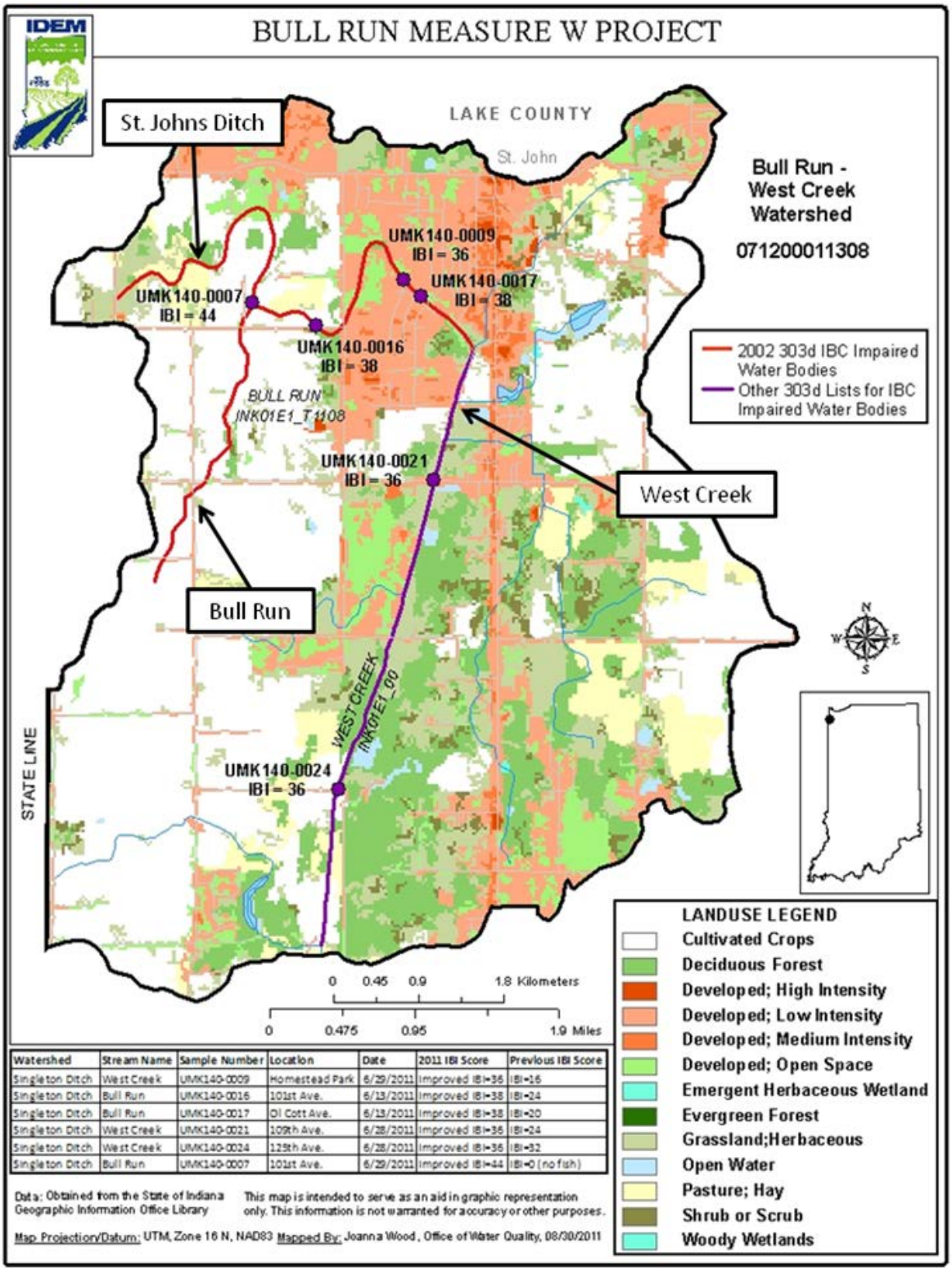

Watershed	Stream Name	Sample Number	Location	Date	2011 IBI Score	Previous IBI Score
Singleton Ditch	West Creek	UMK140-0009	Homestead Park	6/29/2011	Improved IBI=36	IBI=16
Singleton Ditch	Bull Run	UMK140-0016	101st Ave.	6/13/2011	Improved IBI=38	IBI=24
Singleton Ditch	Bull Run	UMK140-0017	Ol Cott Ave.	6/13/2011	Improved IBI=38	IBI=20
Singleton Ditch	West Creek	UMK140-0021	109th Ave.	6/28/2011	Improved IBI=36	IBI=24
Singleton Ditch	West Creek	UMK140-0024	125th Ave.	6/28/2011	Improved IBI=36	IBI=32
Singleton Ditch	Bull Run	UMK140-0007	101st Ave.	6/29/2011	Improved IBI=44	IBI=0 (no fish)

Figure 5: IDEM's Five-year Rotating Basin Monitoring Schedule for 2006-2010

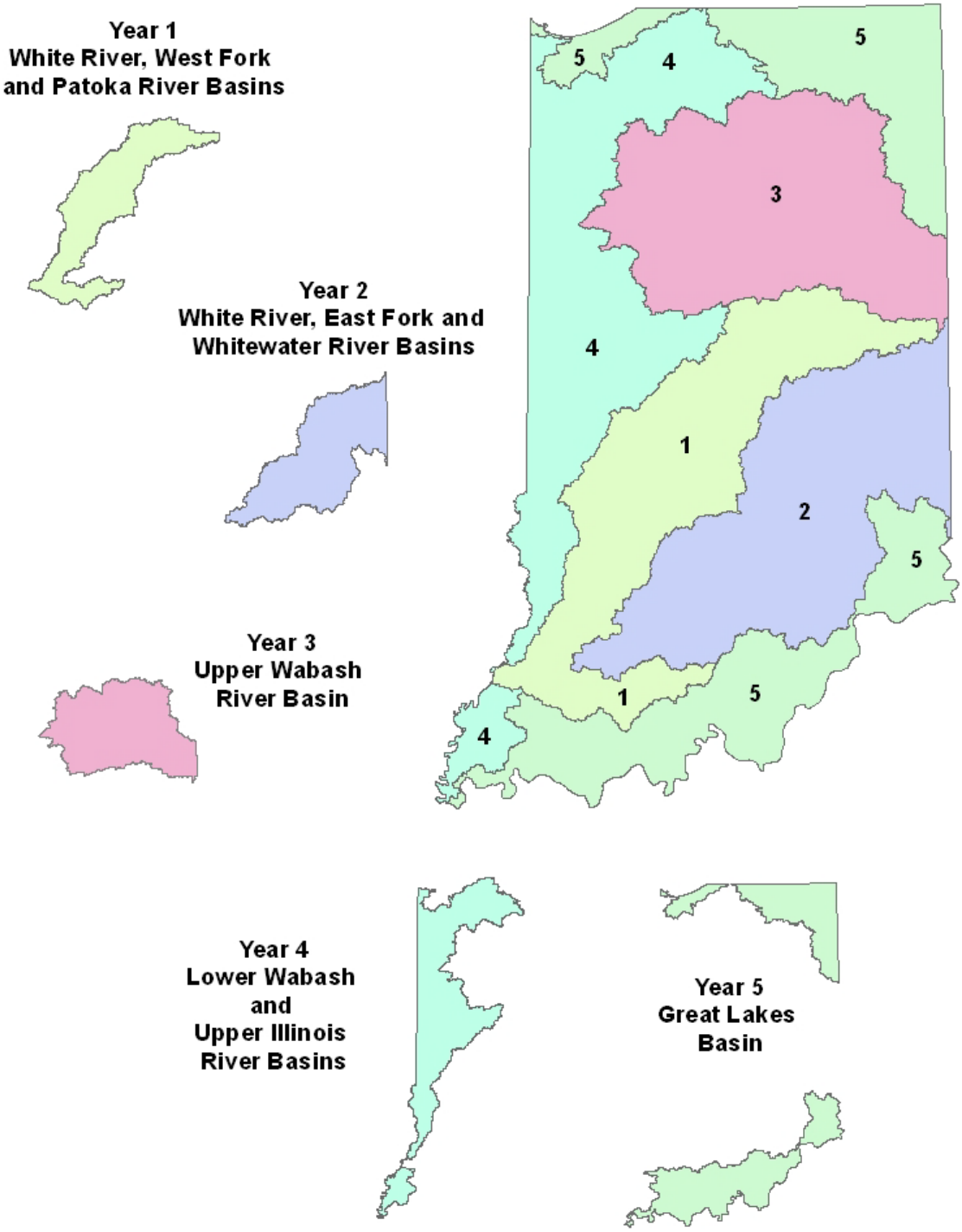

Figure 6: IDEM's Nine-year Rotating Basin Monitoring Schedule for 2011-2019

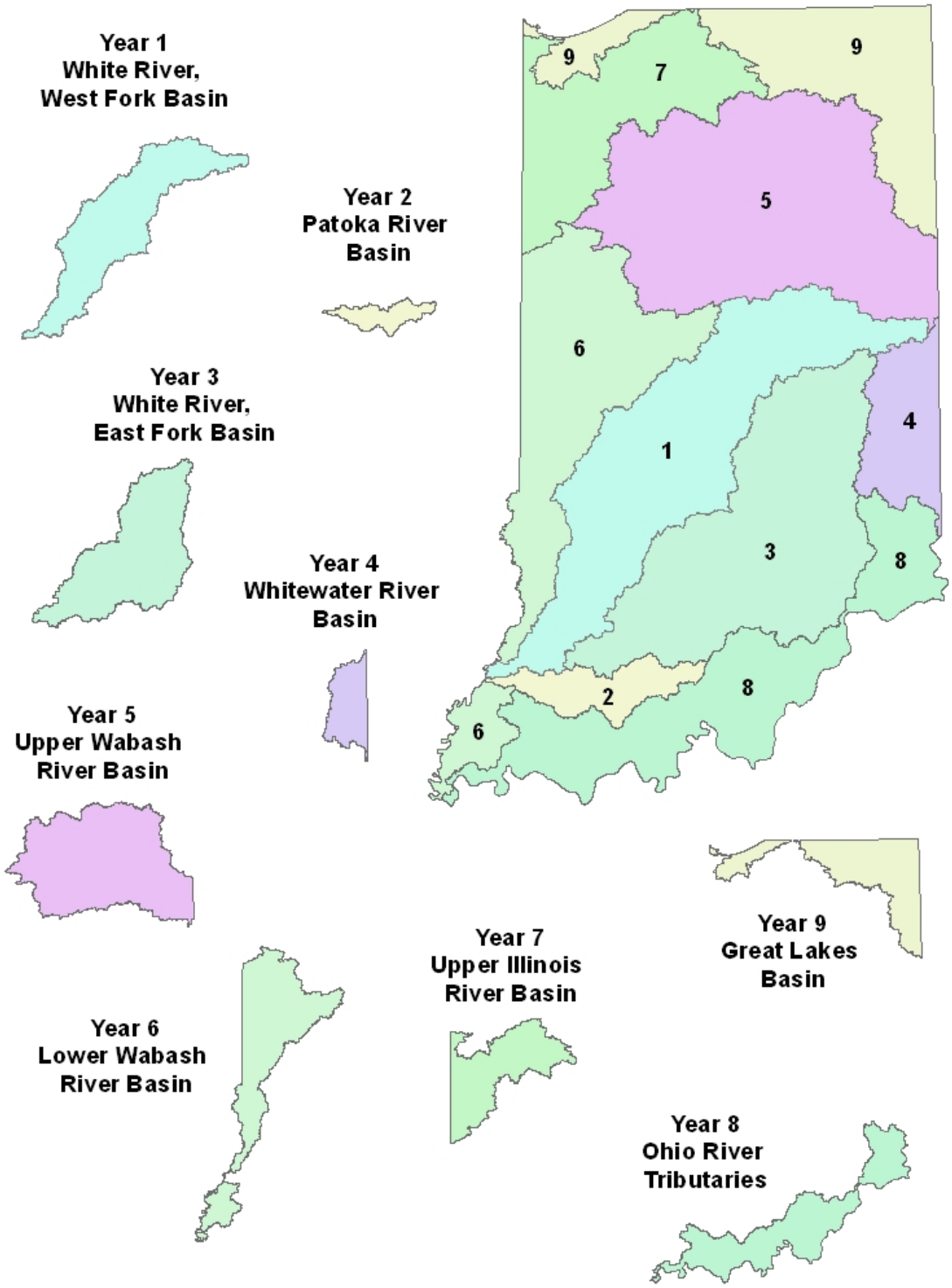

Figure 7: Decision Tree for Determining Categorization of Indiana Waters on the State's Consolidated List

Water quality assessments and Consolidated Listing decisions are made for each beneficial use designated in Indiana's water quality standards (WQS). Assessments for each beneficial use are made by comparing the available data against the applicable narrative and numeric criteria expressed in the WQS. Waterbody assessment units (AU) are then placed in the appropriate category of Indiana's Consolidated List for the beneficial use assessed as shown below. A waterbody AU may appear in different categories depending on the information available for a given beneficial use.

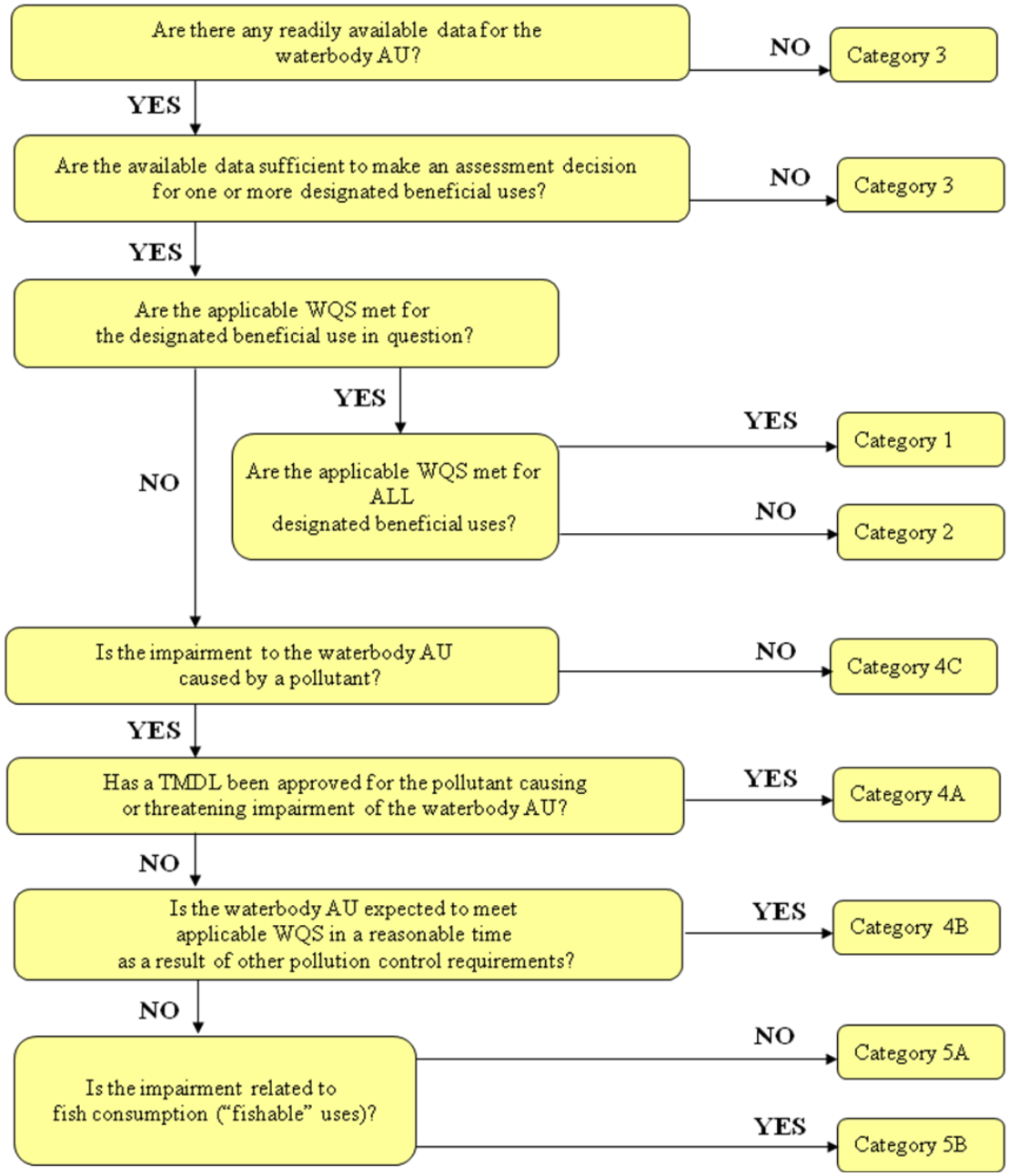

Figure 8: Trend of Total PCB in Indiana Fish 1983-2008

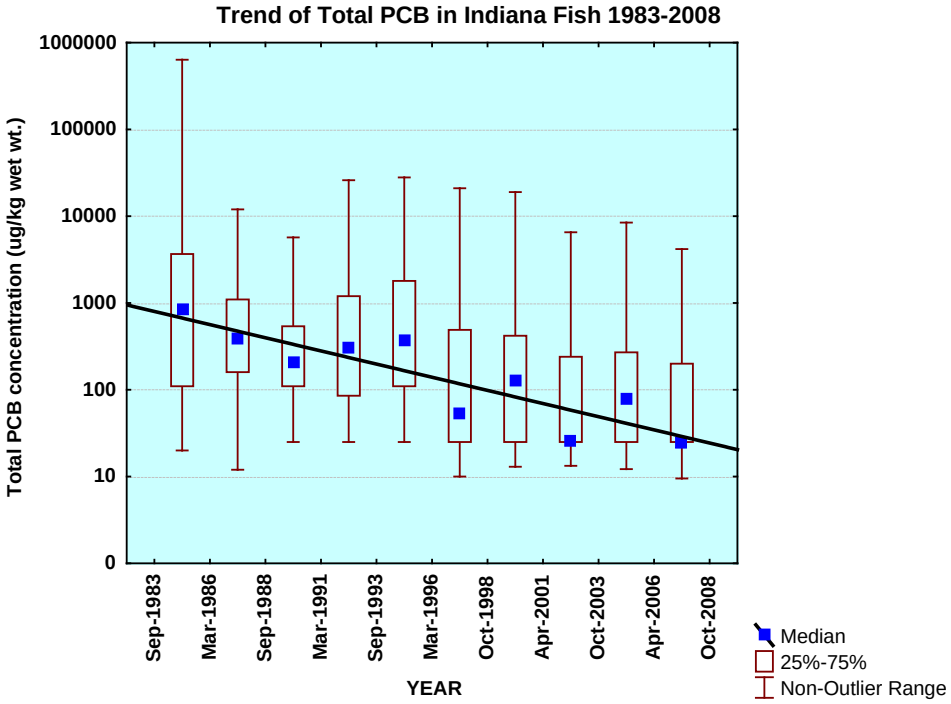

Figure 9: Trend of PCB in Fish 1987-2008 for Common Carp Skin-on Fillets from Rivers and Streams

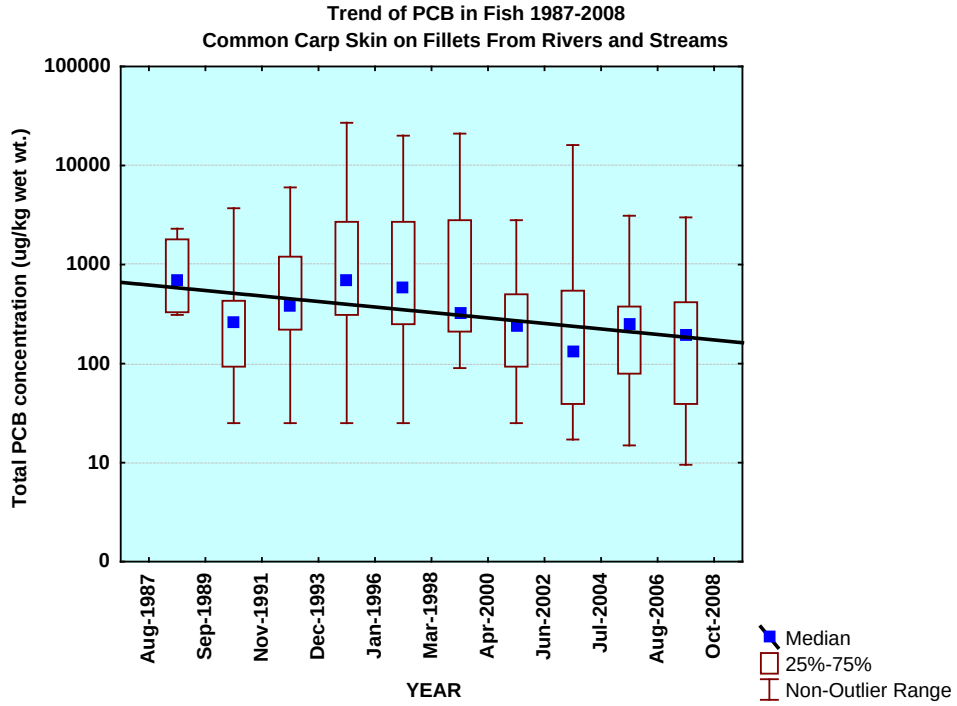

Figure 10: Trend of PCB in Fish 1989-2008 for Channel Catfish Skin-off Fillets from Rivers and Streams

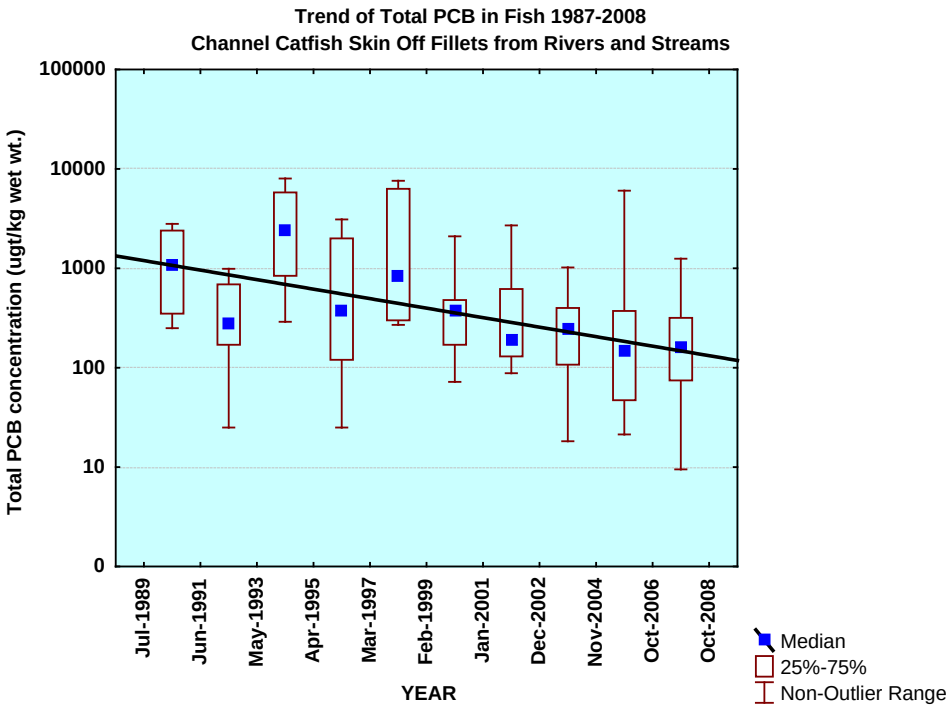

Figure 11: Trend of Total Mercury Concentrations in Indiana Fish since 1983

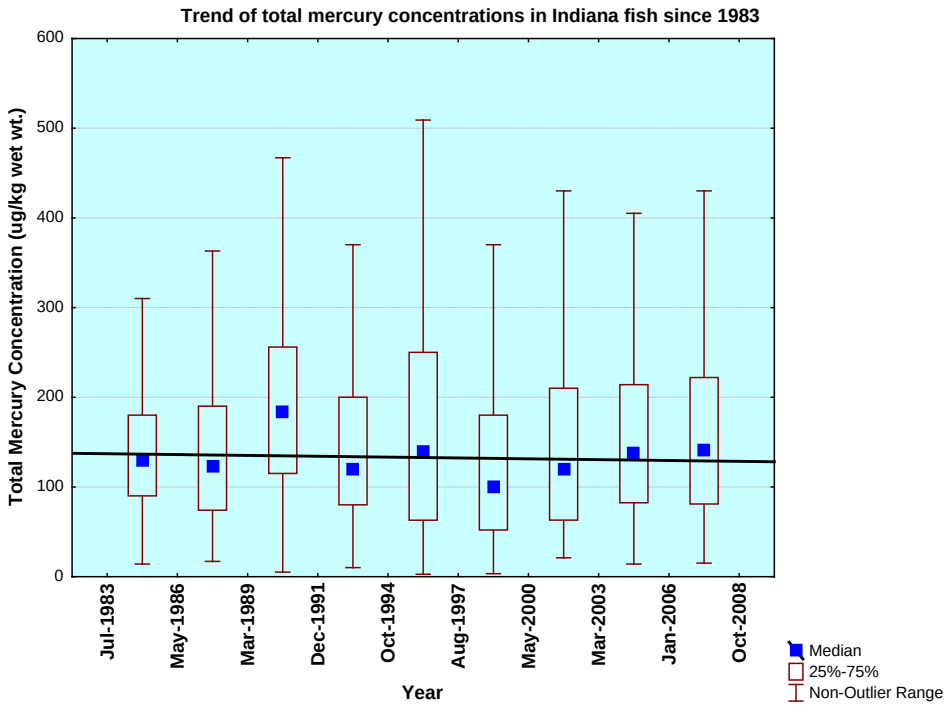

Figure 12: Trend of Mercury in Indiana Fish for Largemouth Bass (*Micropterus salmoides*) Skin-on Fillets

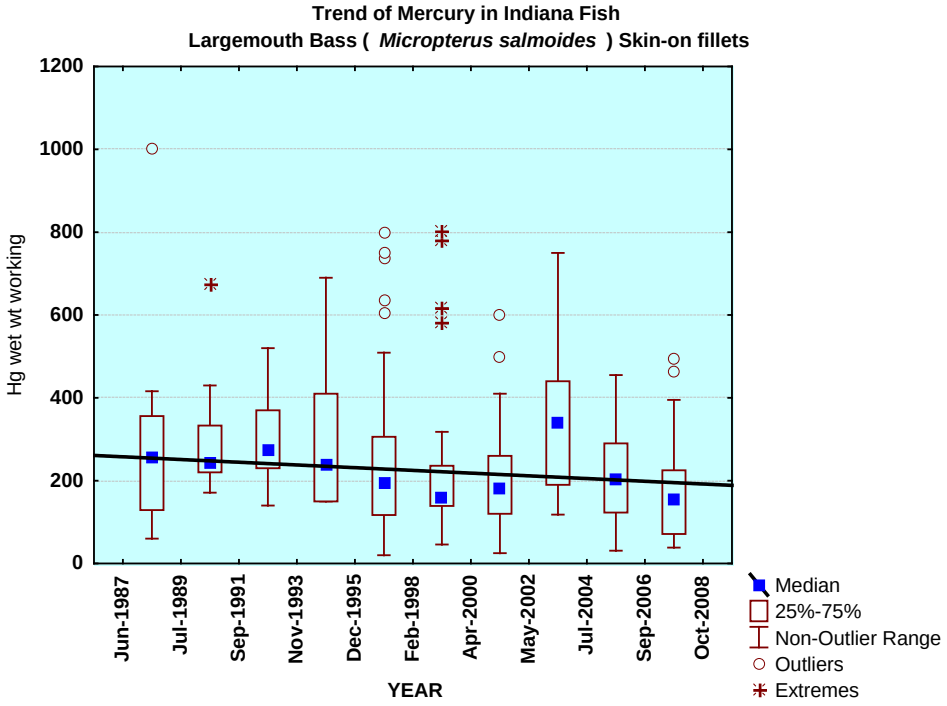

Figure 13: Trend of Mercury in Indiana Fish for Channel Catfish (*Ictularus punctatus*) Skin-off Fillets

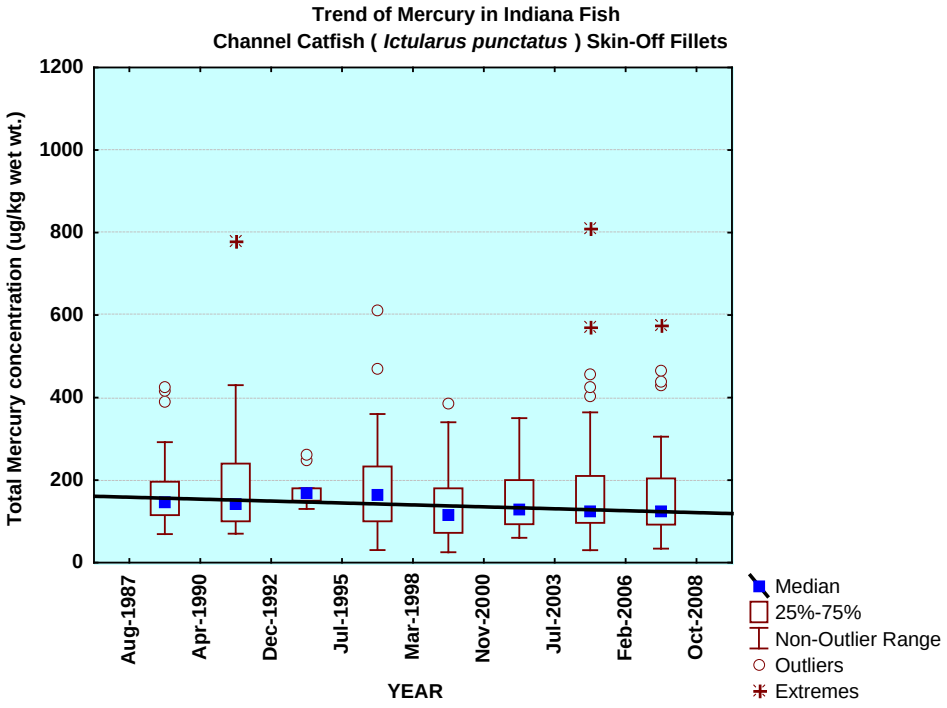

Figure 14: Trend of Mercury in Indiana Fish for Walleye (*Sander vitreus*) Skin-on Fillets

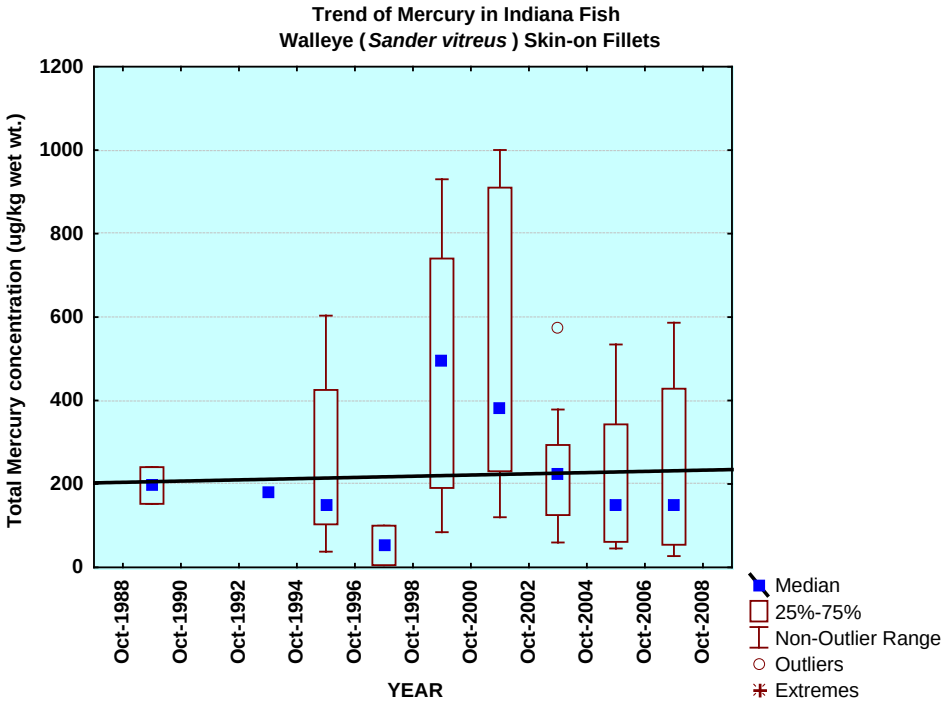

Figure 15: Statewide Ground Water Monitoring Network

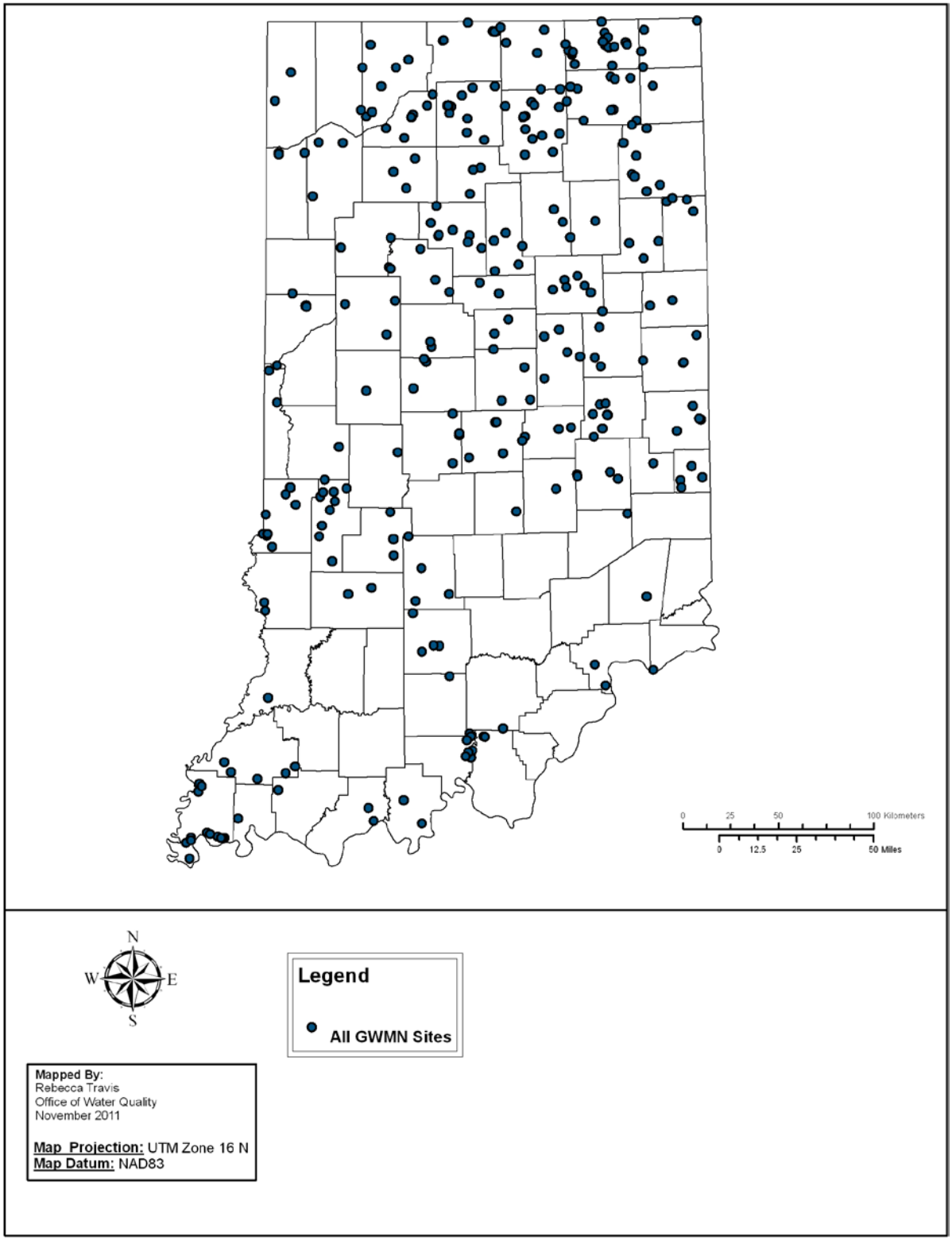

Figure 16: Ground Water Monitoring Results for Nitrogen as Nitrate-Nitrite and Where Detections Have Been Found Relative to Hydrologically Sensitive Areas, 2008-2010

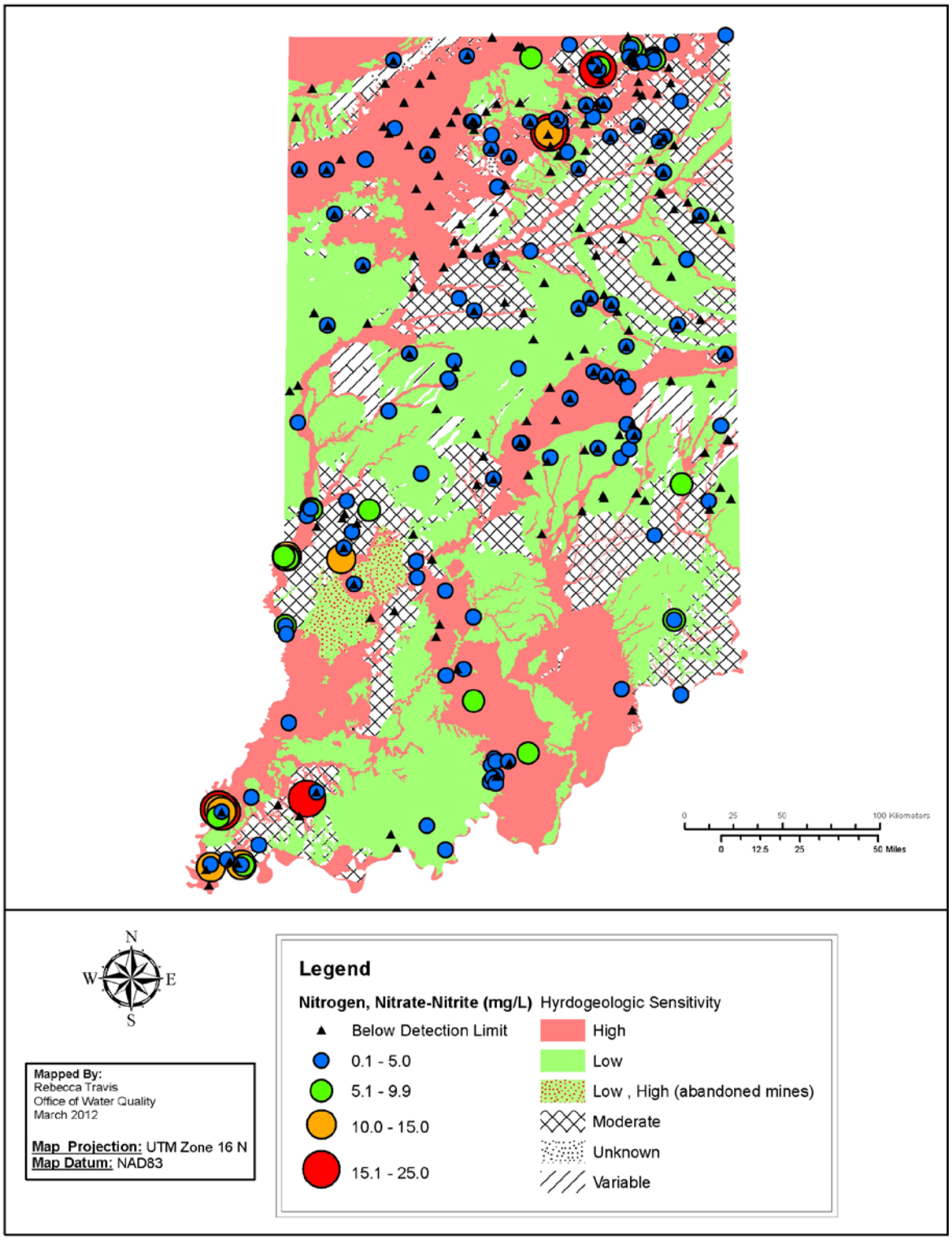

Figure 17: Ground Water Monitoring Results for Arsenic and Where Detections Have Been Found Relative to Hydrologically Sensitive Areas, 2008-2010

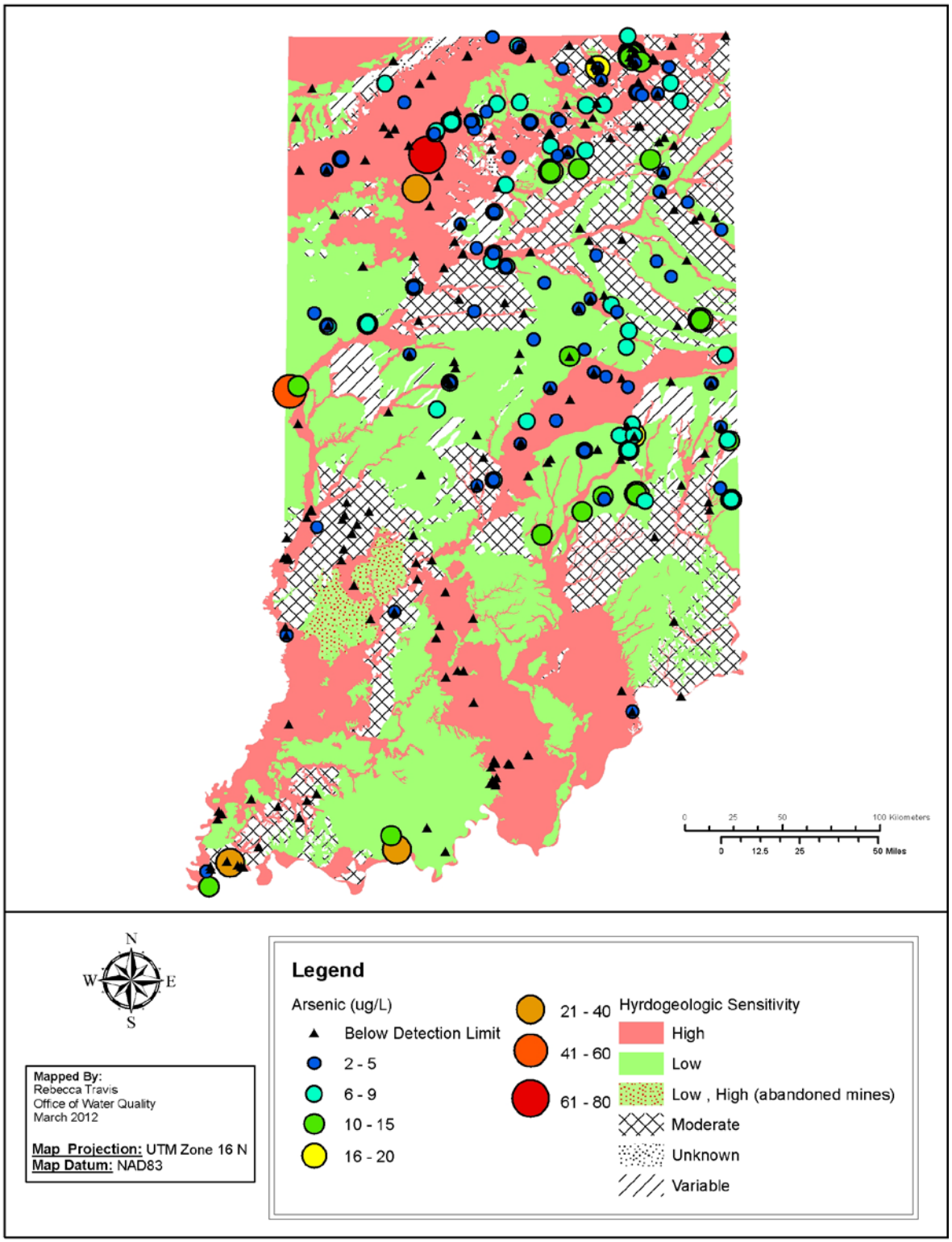

APPENDIX D:

IDEM'S 305(B)/303(D)

MONITORING, ASSESSMENT, REPORTING

AND LISTING SCHEDULE

IDEM'S 305(b)/303(d) Monitoring, Assessment, 305(b) Reporting and 303(d) Listing Schedule.

Sequence in IDEM's Rotating Basin Monitoring Strategy[a]	Basin(s)	Basin Monitored	Results for the Basin Assessed	Draft 303(d) List Revised Based on Assessment Results and Published for Public Comment Period[b]	Assessment Results Published in Indiana's Integrated Report	Draft 303(d) List Submitted to U.S. EPA for Approval
1	White River, West Fork Basin and Patoka River Basin	2006	2007	2009	2010	2010
2	White River, East Fork Basin and Whitewater River Basin	2007	2008			
3	Upper Wabash River Basin	2008	2009	2012	2012	2012
4	Lower Wabash River Basin and Kankakee River Basin	2009	2010			
5	Great Lakes Basin and Ohio River Basin	2010	2013	2013	2014	2014
1	White River, West Fork Basin	2011	2013			
2	Patoka River Basin	2012	2014	2015	2016	2016
3	White River, East Fork Basin	2013	2014			

Sequence in IDEM's Rotating Basin Monitoring Strategy[a]	Basin(s)	Basin Monitored	Results for the Basin Assessed	Draft 303(d) List Revised Based on Assessment Results and Published for Public Comment Period[b]	Assessment Results Published in Indiana's Integrated Report	Draft 303(d) List Submitted to U.S. EPA for Approval
4	Great Miami River Basin	2014	2015	2017	2018	2018
5	Upper Wabash River Basin	2015	2016			
6	Lower Wabash River Basin	2016	2017	2019	2020	2020
7	Upper Illinois River Basin	2017	2018			
8	Great Lakes Basin	2018	2019	2021	2022	2022
9	Ohio River Tributaries	2019	2020			

[a]In accordance with IDEM's rotating basin monitoring strategy, probabilistic monitoring is conducted in one major river basin each year so that comprehensive monitoring and assessments can be completed for the entire state

[b]All impairments identified through IDEM's rotating basin assessments are placed on Indiana's draft 303(d) List of Impaired Waters are made available for 90-day public comment period prior to submission of the 303(d) list to U.S. EPA. Because basin assessments made during a listing year occur after the draft 303(d) list is published for public comment, any impairments identified are held for the next listing cycle in order to ensure the public an opportunity for review and comment. Therefore, assessments made during a listing year are reported in the Integrated Report and placed on the draft 303(d) List of Impaired Waters during the next scheduled reporting cycle.

APPENDIX E:

COMPREHENSIVE AQUATIC LIFE USE

AND RECREATIONAL ASSESSMENTS

Comprehensive Aquatic Life Use and Recreational Use Assessments

Comprehensive aquatic life use and recreational use assessments are made with data collected through IDEM's Probabilistic Monitoring Program.

This report provides IDEM's comprehensive basin aquatic life use assessments, which are based on site-specific assessments using chemical results in combination with fish and macroinvertebrate community data (Table 1). Comprehensive aquatic assessments for each basin were calculated from site-specific assessment results in the following manner:

- Percent attaining = biological assessment results indicating full support (IBI>35 and/or mHab>35) and no corresponding chemical parameter violations;

- Percent not attaining = biological assessment results indicating non-support (i.e. impairment) (IBI<35 and/or mHab<35) and/or corresponding chemical parameter violations.

IDEM uses independent applicability in its comprehensive basin aquatic life use assessments. Therefore, either biological or chemical results indicating impairment were treated as non-supporting in determining attainment for the basin.

Updated comprehensive basin recreational use assessment results are also provided (Table 2) and were calculated using site-specific assessments results in a similar manner.

- Percent attaining = E. *coli* assessment results indicating full support (geometric mean <125 colony forming units per 100 milliliters);

- Percent not attaining = E. *coli* assessment results indicating non-support (i.e. impairment) (geometric mean >125 colony forming units per 100 milliliters);

Percent attainment and percent non-attainment values are calculated by IDEM staff using commands provided by U.S. EPA National Health and Environmental Effects Research Laboratory, Corvallis, Oregon (www.epa.gov/nheerl/arm/analysispages/techinfoanalysis.htm) as well as the R Development Core Team (2005). R: A language and environment for statistical computing. R Foundation for Statistical Computing, Vienna, Austria. ISBN 3-900051-07-0, URL http://www.R-project.org.

Table 1: Comprehensive basin aquatic life use assessments showing attainment results calculated using the probabilistic monitoring design.

BASIN ASSESSED	TARGET POPULATION[1]	BASIN SIZE (MILES)	DESIGNATED USE ASSESSED	YEAR ASSESSED	DATA USED IN ASSESSMENT	% ATTAINING	% NOT ATTAINING	CONFIDENCE LEVEL (%)	CONFIDENCE INTERVAL (%)
LOWER WABASH RIVER BASIN	05120108 05120109 05120110 05120111 05120113	5306	Aquatic Life Use	2011	Biological Chemical	59%	41%	95% 90%	±17% ±15%
UPPER ILLINOIS RIVER BASIN	07120001 07120002 07120003	3958	Aquatic Life Use	2011	Biological Chemical	42%	58%	95% 90%	±21% ±18%
UPPER WABASH RIVER BASIN	05120101 05120102 05120103 05120104 05120105 05120106 05120107	6632	Aquatic Life Use	2010	Biological Chemical	29%	71%	95% 90%	±13% ±11%
GREAT MIAMI RIVER BASIN	05080001 05080002 05080003	1621	Aquatic Life Use	2009	Biological Chemical	70%	30%	95% 90%	±14% ±12%
WHITE RIVER, EAST FORK BASIN	05120204 05120205 05120206 05120207 05120208	4856	Aquatic Life Use	2009	Biological Chemical	35%	65%	95% 90%	±15% ±13%
WHITE RIVER, WEST FORK BASIN	05120201 05120202 05120203	4275	Aquatic Life Use	2008	Biological Chemical	51%	49%	95% 90%	±17% ±14%
PATOKA RIVER BASIN	05120209	797	Aquatic Life Use	2008	Biological Chemical	28%	72%	95% 90%	±14% ±12%
GREAT LAKES BASIN	04040001 04050001 04100003 04100004 04100005 04100007	4051	Aquatic Life Use	2007	Biological Chemical	42%	58%	95% 90%	±14% ±12%
OHIO RIVER TRIBUTARIES	05090203 05140101 05140104 05140201 05140202	3825	Aquatic Life Use	2007	Biological Chemical	24%	76%	95% 90%	±11% ±9%

[1]Target population = 8-digit hydrologic unit area (HUA).

Table 2: Comprehensive recreational use assessments showing attainment results calculated using the probabilistic monitoring design.

BASIN ASSESSED	TARGET POPULATION[1]	BASIN SIZE (MILES)	DESIGNATED USE ASSESSED	YEAR ASSESSED	DATA USED IN ASSESSMENT[2]	% ATTAINING	% NOT ATTAINING	CONFIDENCE LEVEL	CONFIDENCE INTERVAL (%)
LOWER WABASH RIVER BASIN	05120108 05120109 05120110 05120111 05120113	4644	Recreational Use	2011	Bacteriological	8.84	91.16	95%	9.03
UPPER ILLINOIS RIVER BASIN	07120001 07120002 07120003	3854	Recreational Use	2011	Bacteriological	23.75	76.25	95%	13.53
UPPER WABASH RIVER BASIN	05120101 05120102 05120103 05120104 05120105 05120106 05120107	6154	Recreational Use	2010	Bacteriological	12.60	87.40	95%	10.55
WHITE RIVER, EAST FORK BASIN	05120204 05120205 05120206 05120207 05120208	4324	Recreational Use	2009	Bacteriological	43.41	56.59	95%	15.76
GREAT MIAMI RIVER BASIN	05080001 05080002 05080003	1448	Recreational Use	2009	Bacteriological	14.13	85.87	95%	11.07
WHITE RIVER, WEST FORK BASIN	05120201 05120202 05120203	3774	Recreational Use	2008	Bacteriological	0.00	100.00	95%	0.00
PATOKA RIVER BASIN	05120209	715	Recreational Use	2008	Bacteriological	33.12	66.88	95%	14.96
GREAT LAKES BASIN	04040001 04050001 04100003 04100004 04100005 04100007	3375	Recreational Use	2007	Bacteriological	2.07	97.93	95%	4.52
OHIO RIVER TRIBUTARIES	05090203 05140101 05140104 05140201 05140202	3277	Recreational Use	2007	Bacteriological	42.22	57.78	95%	15.70

[1]Target population = 8-digit hydrologic unit area (HUA).
[2]Data Used in Assessment: n = 38

APPENDIX F:

CONSOLIDATED LIST

IDEM's Consolidated List, Categories 1-5. These data are provisional and currently reflect single category reporting for each designated beneficial use. IDEM will submit a revised Consolidated List, which uses multi-category reporting as an addendum to its 2012 Integrated Report.

ASSESSMENT UNIT ID	RECREATIONAL USES	AQUATIC LIFE USE	FISH CONSUMPTION	PUBLIC WATER SUPPLY
INA0321_00	3	3	5B	
INA0322_00	3	3	3	
INA0322_01	3	3	3	
INA0332_00	3	3	3	
INA0336_00	3	3	3	
INA0351_00	3	3	3	
INA0351_T1064	5A	2	3	
INA0351_T1064	5A	2	3	
INA0352_00	3	3	3	
INA0352_00	3	3	3	
INA0352_01	5A	5A	3	
INA0352_T1001	5A	2	3	
INA0352_T1002	5A	2	3	
INA0352_T1003	5A	2	3	
INA0352_T1004	5A	2	3	
INA0353_01	5A	2	3	
INA0353_01	5A	2	3	
INA0353_T1001	5A	2	3	
INA0353_T1002	5A	2	3	
INA0353_T1003	5A	2	3	
INA0353_T1004	5A	2	3	
INA0353_T1005	5A	2	3	
INA0354_00	3	3	3	
INA0354_00	3	3	3	
INA0354_T1066	3	2	3	
INA0354_T1076	3	2	3	
INA0355_00	3	2	3	

ASSESSMENT UNIT ID	RECREATIONAL USES	AQUATIC LIFE USE	FISH CONSUMPTION	PUBLIC WATER SUPPLY
INA0355_00	3	2	3	
INA0355_00	3	2	3	
INA0355_00	3	2	3	
INA0355_00	3	2	3	
INA0355_00	3	2	3	
INA0355_T1071	2	3	3	
INA0355_T1072	5A	3	3	
INA0356_01	5A	5A	3	
INA0356_01	5A	5A	3	
INA0356_02	3	3	3	
INA0356_T1001	5A	3	3	
INA0356_T1002	5A	3	3	
INA0356_T1003	3	3	3	
INA0356_T1003	3	3	3	
INA0356_T1004	3	3	3	
INA0356_T1005	5A	3	3	
INA0356_T1006	5A	3	3	
INA0363_00	3	3	3	
INA0364_00	3	3	3	
INA0364_00	3	3	3	
INA0364_00	3	3	3	
INA0364_00	3	3	3	
INA0365_00	3	3	3	
INA0365_T1067	3	2	5B	
INA0365_T1067	3	2	5B	
INA0365_T1067	3	2	5B	
INA0365_T1067	3	2	5B	
INA0366_00	3	3	3	
INA0366_00	3	3	3	
INA0366_T1057	3	5A	3	

ASSESSMENT UNIT ID	RECREATIONAL USES	AQUATIC LIFE USE	FISH CONSUMPTION	PUBLIC WATER SUPPLY
INA0367_00	3	3	3	
INA0367_00	3	3	3	
INA0367_T1058	2	2	5B	
INA0367_T1058	2	2	5B	
INA0371_00	3	3	5B	
INA0371_T1059	5A	2	5B	
INA0371_T1059	5A	2	5B	
INA0372_00	3	3	3	
INA0372_00	3	3	3	
INA0372_T1043	3	5A	3	
INA0372_T1068	3	2	3	
INA0373_00	3	3	3	
INA0373_00	3	3	3	
INA0374_01	5A	2	3	
INA0374_01	5A	2	3	
INA0374_01	5A	2	3	
INA0374_01	5A	2	3	
INA0374_02	5A	2	3	
INA0374_T1001	3	2	3	
INA0374_T1002	3	2	3	
INA0374_T1002	3	2	3	
INA0374_T1002A	3	2	3	
INA0374_T1003	3	2	3	
INA0374_T1004	3	2	3	
INA0374_T1005	3	2	3	
INA0374_T1006	3	2	3	
INA0374_T1007	3	2	3	
INA0374_T1007	3	2	3	
INA0374_T1007	3	2	3	
INA0374_T1007A	3	2	3	

ASSESSMENT UNIT ID	RECREATIONAL USES	AQUATIC LIFE USE	FISH CONSUMPTION	PUBLIC WATER SUPPLY
INA0374_T1007B	3	2	3	
INA0374_T1007C	3	2	3	
INA0375_00	3	3	3	
INA0375_T1025	3	3	3	
INA0381_01	3	3	3	
INA0381_02	3	3	3	
INA0381_03	5A	2	3	
INA0381_04	3	3	3	
INA0381_T1001	3	3	3	
INA0381_T1002	3	3	3	
INA0382_00	3	3	3	
INA0382_00	3	3	3	
INA0383_00	3	3	3	
INA0383_T1028	5A	2	3	
INA0383_T1028	5A	2	3	
INA0383_T1028	5A	2	3	
INA0383_T1070	5A	3	3	
INA0384_00	3	3	3	
INA0384_00	3	3	3	
INA0384_T1001	5A	5A	3	
INA0385_00	3	3	3	
INA0385_00	3	3	3	
INA0385_T1029	5A	5A	5B	
INA0385_T1029	5A	5A	5B	
INA0391_00	3	3	3	
INA0391_T1078	3	5A	3	
INA0391_T1078	3	5A	3	
INA0392_01	5A	3	3	
INA0392_02	5A	3	3	
INA0392_03	5A	3	3	

ASSESSMENT UNIT ID	RECREATIONAL USES	AQUATIC LIFE USE	FISH CONSUMPTION	PUBLIC WATER SUPPLY
INA0392_04	5A	3	3	
INA0392_T1001	5A	3	3	
INA0392_T1002	5A	3	3	
INA0392_T1075	5A	3	3	
INA0393_00	3	3	3	
INA0393_00	3	3	3	
INA0393_T1032	5A	5A	3	
INA0393_T1033	5A	3	3	
INA0393_T1034	5A	5A	5B	
INA0393_T1034	5A	5A	5B	
INA0393_T1060	3	5A	3	
INA0394_00	3	3	3	
INA0394_00	3	3	3	
INA0394_00	3	3	3	
INA0394_00	3	3	3	
INA0395_00	3	3	3	
INA0395_00	3	3	3	
INA0395_T1061	3	5A	3	
INA0395_T1062	5A	2	3	
INA0395_T1062	5A	2	3	
INA0395_T1062	5A	2	3	
INA0396_00	3	3	3	
INA0396_00	3	3	3	
INA0396_00	3	3	3	
INA0396_00	3	3	3	
INA0396_T1069	5A	5A	3	
INA0397_00	3	3	3	
INA0397_00	3	3	3	
INA0398_00	3	3	3	
INA0398_00	3	3	3	

ASSESSMENT UNIT ID	RECREATIONAL USES	AQUATIC LIFE USE	FISH CONSUMPTION	PUBLIC WATER SUPPLY
INA0398_00	3	3	3	
INA0398_00	3	3	3	
INA0398_T1036	5A	3	5B	
INA0398_T1077	5A	2	3	
INA0399_00	3	3	3	
INA0399_T1037	5A	2	5B	
INA0399_T1037	5A	2	5B	
INA03A1_00	3	3	3	
INA03A1_M1038	3	2	3	
INA03A2_00	3	3	3	
INA03A2_M1040	3	2	3	
INA03A2_M1040	3	2	3	
INA03A2_T1039	3	5A	3	
INA03A3_00	3	3	3	
INA03A3_T1063	3	5A	3	
INA03A4_00	3	3	3	
INA03A4_M1042	3	2	5B	
INA03A4_M1042	3	2	5B	
INA03P1001_00	3	3	3	
INA03P1002_00	2	2	5B	
INA03P1003_00	3	3	3	
INA03P1004_00	3	3	3	
INA03P1006_00	3	3	3	
INA03P1007_00	3	3	3	
INA03P1008_00	3	3	3	
INA03P1010_00	3	3	3	
INA03P1011_00	5A	3	5B	
INA03P1012_00	3	3	3	
INA03P1013_00	3	3	2	
INA03P1014_00	3	3	3	

ASSESSMENT UNIT ID	RECREATIONAL USES	AQUATIC LIFE USE	FISH CONSUMPTION	PUBLIC WATER SUPPLY
INA03P1016_00	3	3	3	
INA03P1019_00	3	3	3	
INA03P1024_00	5A	3	5B	3
INA03P1026_00	3	3	3	
INA03P1027_00	3	3	3	
INA03P1030_00	3	3	3	
INA03P1031_00	3	3	3	
INA03P1035_00	3	3	3	
INA03P1041_00	3	3	3	
INA03P1044_00	5A	3	5B	5A
INA03P1045_00	3	3	3	
INA03P1046_00	3	3	3	
INA03P1047_00	3	3	3	
INA03P1048_00	3	3	3	
INA03P1049_00	3	3	3	
INA03P1050_00	3	3	3	
INA03P1051_00	3	3	3	
INA03P1052_00	3	3	3	
INA03P1053_00	3	3	3	
INA03P1054_00	3	3	3	
INA03P1055_00	3	3	3	
INA0434_00	4A	3	3	
INA0434_00	4A	3	3	
INA0434_00	4A	3	3	
INA0434_00	4A	3	3	
INA0435_00	3	3	3	
INA0435_00	3	3	3	
INA0435_00	3	3	3	
INA0435_00	3	3	3	
INA0441_00	4A	3	3	

ASSESSMENT UNIT ID	RECREATIONAL USES	AQUATIC LIFE USE	FISH CONSUMPTION	PUBLIC WATER SUPPLY
INA0441_T1001	3	3	3	
INA0441_T1001	3	3	3	
INA0442_00	4A	3	3	
INA0442_T1001	5A	3	3	
INA0442_T1001A	5A	5A	3	
INA0442_T1001B	5A	3	3	
INA0442_T1002	5A	3	3	
INA0442_T1003	5A	3	3	
INA0442_T1003	5A	3	3	
INA0442_T1003	5A	3	3	
INA0442_T1003	5A	3	3	
INA0442_T1007	4A	2	3	
INA0443_T1008	4A	4A	3	
INA0443_T1014	4A	5A	3	
INA0443_T1019	4A	2	3	
INA0443_T1020	4A	3	3	
INA0444_00	4A	2	3	
INA0444_00	4A	2	3	
INA0444_00	4A	2	3	
INA0444_00	4A	2	3	
INA0445_00	5A	5A	3	
INA0445_T1006	4A	4A	3	
INA0445_T1006	4A	4A	3	
INA0446_00	4A	3	3	
INA0446_T1015	4A	5A	3	
INA0447_00	4A	4A	3	
INA0447_00	4A	4A	3	
INA0447_T1001	3	5A	3	
INA0447_T1002	4A	5A	3	
INA0447_T1003	3	5A	3	

ASSESSMENT UNIT ID	RECREATIONAL USES	AQUATIC LIFE USE	FISH CONSUMPTION	PUBLIC WATER SUPPLY
INA0447_T1003	3	5A	3	
INA0448_00	4A	5A	3	
INA0448_00	4A	5A	3	
INA0448_00	4A	5A	3	
INA0448_T1016	4A	2	3	
INA0449_00	4A	3	3	
INA0449_T1017	4A	2	3	
INA0449_T1017	4A	2	3	
INA0451_00	3	3	3	
INA0452_00	4A	2	3	
INA0452_00	4A	2	3	
INA0453_00	4A	3	3	
INA0453_T1018	4A	2	3	
INA0454_00	3	3	3	
INA0454_00	3	3	3	
INA0454_T1005	5A	3	3	
INA0454_T1005	5A	3	3	
INA0454_T1012	4A	4A	3	
INA0454_T1021	4A	5A	3	
INA0454_T1021	4A	5A	3	
INA0454_T1021	4A	5A	3	
INA0454_T1021	4A	5A	3	
INA0455_00	3	2	3	
INA0455_00	3	2	3	
INA0455_00	3	2	3	
INA0455_00	3	2	3	
INA0455_T1001	5A	3	3	
INA0461_T1004	4A	2	5B	
INA0462_00	3	3	3	
INA0462_00	3	3	3	

ASSESSMENT UNIT ID	RECREATIONAL USES	AQUATIC LIFE USE	FISH CONSUMPTION	PUBLIC WATER SUPPLY
INA0463_00	4A	3	3	
INA0463_T1003	4A	5A	5B	
INA0464_00	3	3	3	
INA0464_00	3	3	3	
INA0464_00	3	3	3	
INA0464_00	3	3	3	
INA0465_00	4A	3	5B	
INA0465_T1002	4A	5A	5B	
INA0465_T1002	4A	5A	5B	
INA0466_T1011	4A	5A	3	
INA0466_T1012	3	3	3	
INA0466_T1013	4A	5A	3	
INA0466_T1013	4A	5A	3	
INA0466_T1014	4A	3	3	
INA0466_T1022	4A	5A	5B	
INA04P1009_00	3	3	3	
INA04P1010_00	3	3	3	
INA04P1011_00	3	3	3	
INA0511_00	3	3	3	
INA0511_M1007	4A	2	5B	
INA0512_00	3	3	3	
INA0513_00	3	3	3	
INA0513_00	3	3	3	
INA0514_00	3	2	3	
INA0514_M1006	4A	5A	5B	
INA0515_00	3	3	3	
INA0516_00	3	3	3	
INA0516_00	3	3	3	
INA0516_00	3	3	3	
INA0516_M1005	4A	2	5B	

ASSESSMENT UNIT ID	RECREATIONAL USES	AQUATIC LIFE USE	FISH CONSUMPTION	PUBLIC WATER SUPPLY
INA0516_M1005	4A	2	5B	
INA0517_00	3	3	3	
INA0518_00	3	3	3	
INA0518_00	3	3	3	
INA0518_M1004	4A	2	5B	
INA0518_M1004	4A	2	5B	
INA0519_00	3	3	3	
INA0519_T1008	3	2	3	
INA051A_00	3	3	3	
INA051A_00	3	3	3	
INA051A_M1003	4A	2	5B	
INA051A_M1003	4A	2	5B	
INA051B_01	5A	5A	3	
INA051B_02	3	2	3	
INA051B_02	3	2	3	
INA051B_T1001	5A	5A	3	
INA051B_T1002	5A	5A	3	
INA051B_T1003	5A	5A	3	
INA051B_T1004	3	5A	3	
INA051B_T1005	3	5A	3	
INA051B_T1005	3	5A	3	
INA051B_T1006	3	5A	3	
INA051B_T1007	3	5A	3	
INA051B_T1008	3	5A	3	
INA051C_00	3	3	3	
INA051C_00	3	3	3	
INA051C_M1002	4A	5A	5B	
INA051D_00	3	3	3	
INA051D_00	3	3	3	
INA051D_00	3	3	3	

ASSESSMENT UNIT ID	RECREATIONAL USES	AQUATIC LIFE USE	FISH CONSUMPTION	PUBLIC WATER SUPPLY
INA051D_00	3	3	3	
INA051D_M1001	4A	5A	5B	
INA051D_M1001	4A	5A	5B	
INA051E_00	3	5A	3	
INA051E_00	3	5A	3	
INA051E_00	3	5A	3	
INA051E_00	3	5A	3	
INA051E_00	3	5A	3	
INA051E_00	3	5A	3	
INA0524_00	3	3	3	
INA0524_00	3	3	3	
INA0524_00	3	3	3	
INA0525_00	3	3	3	
INA05P1008_00	3	3	3	
INA07C1_00	3	3	3	
INA07C2_01	5A	5A	3	
INA07C2_01	5A	5A	3	
INA07C2_02	5A	5A	3	
INA07C2_T1001	5A	5A	3	
INA07C2_T1002	5A	5A	3	
INA07C2_T1003	5A	5A	3	
INA07C2_T1004	5A	5A	3	
INA07C2_T1004A	5A	5A	3	
INA07C2_T1004B	5A	5A	3	
INA07C2_T1005	5A	5A	3	
INA07C3_00	3	3	3	
INA07C3_00	3	3	3	
INA07C4_00	3	3	3	
INA07C4_00	3	3	3	
INA07C4_T1001	3	5A	3	

ASSESSMENT UNIT ID	RECREATIONAL USES	AQUATIC LIFE USE	FISH CONSUMPTION	PUBLIC WATER SUPPLY
INA07C5_00	3	3	3	
INA07C5_00	3	3	3	
INA07C5_00	3	3	3	
INA07C5_00	3	3	3	
INB0112_01	3	3	3	
INB0112_01	3	3	3	
INB0112_T1001	3	3	3	
INB0113_01	3	3	3	
INB0141_01	3	5A	3	
INB0141_01	3	5A	3	
INB0141_T1006	3	5A	3	
INB0141_T1006	3	5A	3	
INB0141_T1007	3	5A	3	
INB0141_T1008	3	5A	3	
INB0142_01	3	3	3	
INB0142_T1001	3	3	3	
INB0142_T1002	3	3	3	
INB0142_T1003	3	3	3	
INB0142_T1004	3	3	3	
INB0143_02	5A	3	3	
INB0143_02	5A	3	3	
INB0143_T1001	3	3	3	
INB0143_T1002	3	3	3	
INB0143_T1003	3	3	3	
INB0143_T1004	3	3	3	
INB0144_01	3	5A	3	
INB0144_01	3	5A	3	
INB0144_T1001	3	5A	3	
INB0144_T1002	3	5A	3	
INB0144_T1003	3	5A	3	

ASSESSMENT UNIT ID	RECREATIONAL USES	AQUATIC LIFE USE	FISH CONSUMPTION	PUBLIC WATER SUPPLY
INB0145_01	3	3	3	
INB0145_01	3	3	3	
INB0145_02	3	3	3	
INB0145_02	3	3	3	
INB0145_T1001	3	3	3	
INB0145_T1002	3	3	3	
INB0151_02	5A	5A	3	
INB0151_02	5A	5A	3	
INB0151_T1005	3	3	3	
INB0151_T1006	3	3	3	
INB0151_T1007	3	3	3	
INB0151_T1008	3	3	3	
INB0152_03	5A	2	5B	
INB0152_03	5A	2	5B	
INB0152_T1004	5A	2	5B	
INB0152_T1005	5A	2	5B	
INB0152_T1006	5A	2	5B	
INB0155_T1013	3	5A	3	
INB0156_00	3	4A	3	
INB0156_T1001	3	5A	3	
INB0156_T1006	3	5A	3	
INB0161_01	3	5A	3	
INB0161_02	5A	5A	5B	
INB0161_02	5A	5A	5B	
INB0161_02A	3	3	3	
INB0161_02B	3	3	3	
INB0161_02C	3	3	3	
INB0161_T1001	3	3	3	
INB0161_T1001A	3	3	3	
INB0161_T1002	3	2	3	

ASSESSMENT UNIT ID	RECREATIONAL USES	AQUATIC LIFE USE	FISH CONSUMPTION	PUBLIC WATER SUPPLY
INB0161_T1003	3	3	3	
INB0161_T1004	3	3	3	
INB0161_T1006	3	3	3	
INB0162_T1005	3	3	3	
INB0182_00	3	3	3	
INB01D1_00	3	3	3	
INB01E2_00	3	2	3	
INB01P1008_00	3	2	5B	
INB01P1032_00	3	3	3	
INB01P1035_00	3	3	3	
INB01P1036_00	3	3	3	
INB01P1037_00	3	3	3	
INB01P1038_00	3	3	2	
INB01P1039_00	3	3	3	
INB01P1040_00	3	3	3	
INB01P1041_00	3	3	3	
INB01P1043_00	3	3	3	
INB01P1044_00	3	3	3	
INB01P1045_00	3	3	3	
INB01P1047_00	3	3	3	
INB01P1048_00	3	3	3	
INB01P1049_00	3	3	3	
INB01P1050_00	3	3	3	
INB01P1051_00	3	3	3	
INB01P1052_00	3	3	3	
INB01P1053_00	3	3	3	
INB0211_02	3	3	3	
INB0211_T1011	3	3	3	
INB0211_T1013	3	3	3	
INB0211_T1014	3	3	3	

ASSESSMENT UNIT ID	RECREATIONAL USES	AQUATIC LIFE USE	FISH CONSUMPTION	PUBLIC WATER SUPPLY
INB0212_02	3	5A	3	
INB0212_T1009	3	3	3	
INB0212_T1010	3	3	3	
INB0212_T1011	3	3	3	
INB0212_T1012	3	2	3	
INB0212_T1013	3	3	3	
INB0213_02	3	2	3	
INB0213_03	3	3	3	
INB0213_03A	3	3	3	
INB0213_T1011	3	3	3	
INB0213_T1012	3	3	3	
INB0213_T1013	3	3	3	
INB0213_T1014	3	3	3	
INB0213_T1015	3	3	3	
INB0213_T1016	3	3	3	
INB0213_T1017	3	3	3	
INB0214_04	3	3	3	
INB0214_T1012	3	3	3	
INB0214_T1014	3	3	3	
INB0214_T1015	3	3	3	
INB0214_T1016	3	3	3	
INB0214_T1017	3	3	3	
INB0214_T1018	3	3	3	
INB0215_00	3	3	3	
INB0215_02	5A	5A	5B	
INB0215_T1009	3	3	3	
INB0215_T1010	3	3	3	
INB0215_T1011	3	3	3	
INB0215_T1012	3	3	3	
INB0215_T1013	3	3	3	

ASSESSMENT UNIT ID	RECREATIONAL USES	AQUATIC LIFE USE	FISH CONSUMPTION	PUBLIC WATER SUPPLY
INB0216_01	3	3	3	
INB0216_T1001	3	3	3	
INB0216_T1002	3	3	3	
INB0216_T1003	3	3	3	
INB0216_T1004	3	3	3	
INB0216_T1005	3	3	3	
INB0216_T1006	3	3	3	
INB0216_T1007	3	3	3	
INB0216_T1008	3	3	3	
INB0217_03	3	3	3	
INB0217_T1010	3	3	3	
INB0217_T1011	3	3	3	
INB0217_T1012	3	3	3	
INB0217_T1013	3	3	3	
INB0218_02	3	3	5B	
INB0218_T1008	3	3	3	
INB0218_T1009	3	3	3	
INB0218_T1010	3	3	3	3
INB0218_T1011	3	3	3	
INB0218_T1012	3	3	3	
INB0218_T1012A	3	3	3	
INB0221_04	3	3	5B	
INB0221_05	3	3	3	
INB0221_05A	3	3	3	
INB0221_T1015	3	3	3	
INB0221_T1016	3	3	3	
INB0221_T1017	3	3	3	
INB0221_T1018	3	3	3	
INB0222_03	3	3	5B	
INB0222_T1009	3	3	3	

ASSESSMENT UNIT ID	RECREATIONAL USES	AQUATIC LIFE USE	FISH CONSUMPTION	PUBLIC WATER SUPPLY
INB0222_T1010	3	3	3	
INB0222_T1011	3	3	3	
INB0222_T1012	3	3	3	
INB0222_T1012A	3	3	3	
INB0222_T1013	3	3	3	
INB0222_T1014	3	3	3	
INB0222_T1015	3	3	3	
INB0222_T1016	3	3	3	
INB0223_01	5A	2	5B	
INB0223_01A	3	3	3	
INB0223_T1005	3	3	3	
INB0223_T1007	3	3	3	
INB0223_T1008	3	3	3	
INB0223_T1009	3	3	3	
INB0223_T1010	3	3	3	
INB0231_01	5A	2	5B	
INB0231_T1007	3	3	3	
INB0231_T1008	3	3	3	
INB0231_T1009	3	3	3	
INB0231_T1010	3	3	3	
INB0231_T1011	3	3	3	
INB0231_T1012	3	3	3	
INB0231_T1013	3	3	3	
INB0231_T1014	3	3	3	
INB0231_T1015	3	3	3	
INB0232_01	3	5A	3	
INB0232_02	3	3	3	
INB0232_T1016	3	3	3	
INB0232_T1017	3	3	3	
INB0232_T1018	3	3	3	

ASSESSMENT UNIT ID	RECREATIONAL USES	AQUATIC LIFE USE	FISH CONSUMPTION	PUBLIC WATER SUPPLY
INB0232_T1019	3	3	3	
INB0232_T1020	3	3	3	
INB0233_01	5A	2	5B	
INB0233_T1008	3	3	3	
INB0233_T1009	3	3	3	
INB0233_T1010	3	3	3	
INB0233_T1011	3	3	3	
INB0233_T1012	3	3	3	
INB0233_T1014	3	3	3	
INB0234_01	3	3	3	
INB0234_T1009	3	3	3	
INB0234_T1010	3	3	3	
INB0234_T1011	3	3	3	
INB0234_T1012	3	3	3	
INB0234_T1013	3	3	3	
INB0234_T1014	3	3	3	
INB0235_01	3	3	3	
INB0235_T1007	3	3	3	
INB0235_T1008	3	3	3	
INB0235_T1009	3	3	3	
INB0235_T1010	3	3	3	
INB0235_T1011	3	3	3	
INB0236_01	3	3	5B	
INB0236_T1010	3	3	3	
INB0236_T1011	3	3	3	
INB0236_T1012	3	3	3	
INB0236_T1013	3	3	3	
INB023A_00	3	3	3	
INB0241_03	3	3	5B	
INB0241_03A	3	3	3	

ASSESSMENT UNIT ID	RECREATIONAL USES	AQUATIC LIFE USE	FISH CONSUMPTION	PUBLIC WATER SUPPLY
INB0241_T1014	3	5A	3	
INB0241_T1015	3	3	3	
INB0241_T1016	3	3	3	
INB0241_T1017	3	3	3	
INB0241_T1018	3	3	3	
INB0241_T1019	3	3	3	
INB0242_02	3	3	3	
INB0242_02A	3	3	3	
INB0242_T1011	3	3	3	
INB0242_T1012	3	3	3	
INB0242_T1013	3	3	3	
INB0243_02	3	5A	3	
INB0243_T1008	3	3	3	
INB0243_T1009	3	3	3	
INB0243_T1010	3	3	3	
INB0243_T1011	3	3	3	
INB0243_T1012	3	3	3	
INB0243_T1013	3	3	3	
INB0244_01	3	3	3	
INB0244_T1006	3	3	3	
INB0244_T1007	3	3	3	
INB0244_T1008	3	3	3	
INB0244_T1009	3	3	3	
INB0244_T1010	3	3	3	
INB0244_T1011	3	3	3	
INB0245_04	5A	2	5B	
INB0245_04A	3	3	3	
INB0245_T1008	3	3	3	
INB0245_T1009	3	3	3	
INB0245_T1010	3	3	3	

ASSESSMENT UNIT ID	RECREATIONAL USES	AQUATIC LIFE USE	FISH CONSUMPTION	PUBLIC WATER SUPPLY
INB0245_T1011	3	3	3	
INB0245_T1012	3	3	3	
INB0245_T1013	3	3	3	
INB0245_T1014	3	3	3	
INB0245_T1015	3	3	3	
INB0245_T1016	3	3	3	
INB0245_T1017	3	3	3	
INB0245_T1018	3	3	3	
INB0245_T1019	3	3	3	
INB0245_T1020	3	3	3	
INB0245_T1021	3	3	3	
INB0245_T1022	3	3	3	
INB0246_01	2	2	5B	
INB0246_01A	3	3	3	
INB0246_T1001	3	3	3	
INB0246_T1002	3	3	3	
INB0246_T1003	3	3	3	
INB0246_T1004	3	3	3	
INB0246_T1005	3	3	3	
INB0246_T1006	3	3	3	
INB0246_T1007	3	3	3	
INB0246_T1008	3	3	3	
INB0246_T1009	3	3	3	
INB0246_T1010	3	3	3	
INB0246_T1011	3	3	3	
INB0246_T1012	3	3	3	
INB0246_T1015	3	3	3	
INB02P1004_00	3	3	3	
INB02P1005_00	3	3	3	
INB02P1006_00	3	3	3	

ASSESSMENT UNIT ID	RECREATIONAL USES	AQUATIC LIFE USE	FISH CONSUMPTION	PUBLIC WATER SUPPLY
INB02P1007_00	3	3	5B	
INB02P1008_00	3	3	3	
INB02P1009_00	3	3	5B	
INB0311_02	5A	2	5B	
INB0311_T1002	5A	2	5B	
INB0311_T1003	3	3	5B	
INB0312_01	3	3	5B	
INB0312_T1003	5A	3	3	
INB0312_T1004	5A	3	3	
INB0312_T1005	5A	3	3	
INB0312_T1006	5A	3	3	
INB0312_T1007	5A	3	3	
INB0313_01	3	2	3	
INB0313_01A	3	3	3	
INB0313_T1004	3	2	3	
INB0313_T1005	5A	5A	3	
INB0313_T1006	5A	3	3	
INB0314_00	5A	3	3	
INB0314_02	3	2	5B	
INB0314_T1001	5A	3	3	
INB0314_T1002	5A	3	3	
INB0314_T1004	3	3	3	
INB0314_T1005	3	3	3	
INB0314_T1006	3	3	3	
INB0315_01	3	2	5B	
INB0315_T1005	3	3	3	
INB0315_T1006	3	3	3	
INB0315_T1006A	3	3	3	
INB0315_T1007	3	3	3	
INB0315_T1007A	3	3	3	

ASSESSMENT UNIT ID	RECREATIONAL USES	AQUATIC LIFE USE	FISH CONSUMPTION	PUBLIC WATER SUPPLY
INB0315_T1008	3	3	3	
INB0321_01	3	3	3	
INB0321_T1001	3	3	3	
INB0322_01	3	3	3	
INB0322_T1001	3	3	3	
INB0322_T1002	3	3	3	
INB0323_01	5A	2	5B	
INB0323_02	3	3	5B	
INB0323_T1001	3	3	3	
INB0323_T1002	3	3	3	
INB0323_T1003	3	3	3	
INB0323_T1004	3	3	3	
INB0323_T1005	3	3	3	
INB0324_01	3	3	3	
INB0324_T1001	3	3	3	
INB0324_T1002	5A	5A	3	
INB0325_01	3	3	3	
INB0325_T1003	3	3	3	
INB0326_01	3	2	5B	
INB0326_T1001	3	3	3	
INB0326_T1002	3	3	3	
INB0327_T1011	3	3	5B	
INB0328_T1026	3	5A	3	
INB0328_T1027	3	5A	3	
INB0331_01	3	3	3	
INB0331_02	3	3	3	
INB0331_T1001	5A	2	3	
INB0332_00	3	2	3	
INB0332_01	5A	2	3	
INB0332_02	5A	3	3	

ASSESSMENT UNIT ID	RECREATIONAL USES	AQUATIC LIFE USE	FISH CONSUMPTION	PUBLIC WATER SUPPLY
INB0332_T1002	3	3	3	
INB0332_T1003	5A	3	3	
INB0332_T1004	3	3	3	
INB0341_01	3	3	3	
INB0341_T1001	3	3	3	
INB0342_01	5A	2	5B	
INB0342_01A	3	3	3	
INB0342_T1001	3	3	3	
INB0342_T1002	3	3	3	
INB0342_T1002A	3	3	3	
INB0343_01	3	2	3	
INB0343_NI	3	3	3	
INB0343_T1001	3	3	3	
INB0343_T1002	3	3	3	
INB0343_T1003	3	2	3	
INB0344_01	5A	2	5B	
INB0344_01A	3	3	3	
INB0344_02	3	2	5B	
INB0344_T1002	3	3	3	
INB0344_T1003	3	3	3	
INB0351_01	5A	5A	5B	
INB0351_T1001	3	3	3	
INB0351_T1002	3	3	3	
INB0351_T1003	3	3	3	
INB0351_T1004	3	3	3	
INB0352_01	5A	2	5B	
INB0352_T1002	3	3	3	
INB0352_T1003	3	3	3	
INB0352_T1004	3	3	3	
INB0352_T1005	3	3	3	

ASSESSMENT UNIT ID	RECREATIONAL USES	AQUATIC LIFE USE	FISH CONSUMPTION	PUBLIC WATER SUPPLY
INB0352_T1006	3	3	3	
INB0352_T1025	3	3	3	
INB0353_01	3	3	3	
INB0353_T1001	3	3	3	
INB0353_T1002	3	3	3	
INB0353_T1003	3	3	3	
INB0353_T1004	3	3	3	
INB0354_01	3	3	3	
INB0354_02	3	3	3	
INB0354_T1001	3	3	3	
INB0355_01	3	2	3	
INB0355_T1001	3	3	3	
INB0355_T1002	3	2	3	
INB0356_01	3	2	3	
INB0356_01A	3	3	3	
INB0356_T1003	3	3	3	
INB0356_T1004	3	3	3	
INB0356_T1005	3	3	3	
INB0356_T1006	3	3	3	
INB0356_T1007	3	3	3	
INB0356_T1008	3	3	3	
INB0357_02	3	3	3	
INB0357_T1002	3	3	3	
INB0357_T1003	3	5A	3	
INB0357_T1004	3	3	3	
INB0357_T1024	3	2	5B	
INB0358_01	5A	2	3	
INB0358_02	5A	2	3	
INB0358_T1001	3	3	3	
INB0358_T1002	3	3	3	

ASSESSMENT UNIT ID	RECREATIONAL USES	AQUATIC LIFE USE	FISH CONSUMPTION	PUBLIC WATER SUPPLY
INB0359_01	3	3	3	
INB0359_02	3	3	3	
INB0359_T1001	3	3	3	
INB0359_T1002	3	3	3	
INB0359_T1003	3	3	3	
INB035A_01	3	3	3	
INB035A_02	5A	2	5B	
INB035A_02A	3	3	3	
INB035A_03	5A	3	5B	
INB035A_T1001	3	3	3	
INB035A_T1002	3	3	3	
INB035B_01	5A	2	5B	
INB035B_T1001	3	3	3	
INB035B_T1002	3	3	3	
INB035B_T1003	3	5A	3	
INB035B_T1004	3	5A	3	
INB0361_01	5A	2	5B	
INB0361_02	5A	2	5B	
INB0361_02A	3	3	3	
INB0361_02B	3	3	3	
INB0361_T1001	3	3	3	
INB0361_T1002	3	2	3	
INB0361_T1003	3	3	3	
INB0361_T1004	3	3	3	
INB0362_01	5A	2	3	
INB0362_T1001	3	3	3	
INB0362_T1002	3	3	3	
INB0362_T1003	3	3	3	
INB0363_T1001	3	3	3	
INB0363_T1002	3	3	3	

ASSESSMENT UNIT ID	RECREATIONAL USES	AQUATIC LIFE USE	FISH CONSUMPTION	PUBLIC WATER SUPPLY
INB0363_T1003	3	3	3	
INB0363_T1004	3	3	3	
INB0363_T1005	3	3	3	
INB0363_T1006	3	3	3	
INB0364_T1001	3	3	3	
INB0364_T1002	3	3	3	
INB0364_T1003	3	3	3	
INB0365_T1001	3	3	3	
INB0365_T1002	3	3	3	
INB0365_T1003	3	3	3	
INB0365_T1004	3	3	3	
INB0365_T1005	3	3	3	
INB0365_T1006	3	3	3	
INB0365_T1007	3	3	3	
INB0365_T1008	3	3	3	
INB0365_T1009	3	3	3	
INB0365_T1010	3	3	3	
INB0365_T1011	3	3	3	
INB0366_01	3	2	5B	
INB0366_T1001	3	3	3	
INB0366_T1002	3	3	3	
INB0366_T1003	3	3	3	
INB0367_00	3	3	3	
INB03P1022_00	3	3	5B	
INB03P1028_00	3	3	3	
INB03P1029_00	3	3	3	
INB03P1030_00	3	3	3	
INB03P1031_00	3	3	3	
INB03P1032_00	3	3	3	
INB03P1033_00	3	3	3	

ASSESSMENT UNIT ID	RECREATIONAL USES	AQUATIC LIFE USE	FISH CONSUMPTION	PUBLIC WATER SUPPLY
INB03P1034_00	3	3	3	
INB03P1035_00	3	3	3	
INB03P1036_00	3	3	3	
INB03P1037_00	3	3	3	
INB03P1038_00	3	3	3	
INB03P1039_00	3	3	3	
INB03P1040_00	3	3	3	
INB03P1041_00	3	3	3	
INB03P1042_00	3	3	3	
INB03P1043_00	3	3	3	
INB03P1044_00	3	3	3	
INB0411_03	3	2	3	
INB0411_T1003	3	5A	3	
INB0411_T1004	3	5A	3	
INB0411_T1005	3	5A	3	
INB0411_T1006	3	5A	3	
INB0412_04	3	2	3	
INB0412_04A	3	3	3	
INB0412_04B	3	3	3	
INB0412_T1006	3	5A	3	
INB0412_T1007	3	5A	3	
INB0412_T1007A	3	3	3	
INB0412_T1008	3	2	3	
INB0412_T1009	3	3	3	
INB0413_01	3	2	3	
INB0413_T1008	3	5A	3	
INB0413_T1009	3	2	3	
INB0413_T1010	3	2	3	
INB0413_T1011	3	3	3	
INB0414_03	3	2	3	

ASSESSMENT UNIT ID	RECREATIONAL USES	AQUATIC LIFE USE	FISH CONSUMPTION	PUBLIC WATER SUPPLY
INB0414_05	5A	2	3	
INB0414_T1003	3	5A	3	
INB0414_T1004	3	5A	3	
INB0421_01	3	5A	3	
INB0421_T1001	3	5A	3	
INB0421_T1002	3	5A	3	
INB0422_02	3	5A	5B	
INB0422_T1001	3	3	3	
INB0422_T1002	3	5A	3	
INB0422_T1003	3	5A	3	
INB0422_T1004	3	5A	3	
INB0422_T1005	3	5A	3	
INB0422_T1005A	3	3	3	
INB0423_01	5A	2	5B	
INB0423_T1000	3	3	3	
INB0423_T1010	3	5A	3	
INB0423_T1011	3	3	3	
INB0423_T1012	3	5A	3	
INB0423_T1013	3	5A	3	
INB0423_T1014	3	2	3	
INB0424_04	5A	5A	5B	
INB0424_T1001	3	5A	3	
INB0424_T1002	3	2	3	
INB0424_T1003	3	3	3	
INB0424_T1004	5A	5A	3	
INB0425_01	3	5A	3	
INB0425_02	3	2	3	
INB0425_T1001	3	5A	3	
INB0425_T1002	3	5A	3	
INB0431_03	3	5A	3	

ASSESSMENT UNIT ID	RECREATIONAL USES	AQUATIC LIFE USE	FISH CONSUMPTION	PUBLIC WATER SUPPLY
INB0431_04	3	2	3	
INB0431_T1004	3	5A	3	
INB0431_T1005	3	5A	3	
INB0431_T1006	3	3	3	
INB0431_T1006A	3	3	3	
INB0431_T1006B	3	3	3	
INB0431_T1007	3	2	3	
INB0431_T1008	3	3	3	
INB0431_T1009	3	2	3	
INB0431_T1010	3	3	3	
INB0432_06	5A	5A	3	
INB0432_07	5A	5A	3	
INB0432_T1003	3	2	5B	
INB0432_T1006	3	3	3	
INB0432_T1007	3	5A	3	
INB0432_T1008	3	3	3	
INB0432_T1009	3	3	3	
INB0432_T1010	3	5A	3	
INB0432_T1011	3	5A	3	
INB0432_T1012	3	5A	3	
INB0432_T1013	5A	5A	3	
INB0433_03	3	5A	3	
INB0433_04	5A	2	3	
INB0433_T1004	3	3	3	
INB0433_T1005	3	3	3	
INB0433_T1010	3	2	3	
INB0433_T1011	5A	5A	3	
INB0433_T1012	5A	2	3	
INB0433_T1013	5A	3	3	
INB0433_T1014	5A	5A	3	

ASSESSMENT UNIT ID	RECREATIONAL USES	AQUATIC LIFE USE	FISH CONSUMPTION	PUBLIC WATER SUPPLY
INB0434_04	3	5A	5B	
INB0434_05	3	5A	5B	
INB0434_06	3	3	3	
INB0434_T1008	3	5A	3	
INB0434_T1009	3	5A	3	
INB0434_T1010	3	3	3	
INB0434_t1011	5A	5A	3	
INB0434_T1012	5A	2	3	
INB0435_T1005	3	2	5B	
INB0441_01	5A	2	5B	
INB0441_T1007	3	3	3	
INB0441_T1008	3	3	3	
INB0441_T1008A	3	3	3	
INB0441_T1008B	3	3	3	
INB0441_T1008C	3	3	3	
INB0442_01	3	2	5B	
INB0442_T1008	3	2	3	
INB0442_T1009	3	3	3	
INB0442_T1010	3	3	3	
INB0442_T1011	3	3	3	
INB0443_01	3	2	5B	
INB0443_T1009	3	2	3	
INB0443_T1010	3	2	3	
INB0443_T1011	5A	5A	3	
INB0443_T1012	3	2	3	
INB0444_01	3	2	5B	
INB0444_T1001	3	3	3	
INB0444_T1001A	3	3	3	
INB0444_T1002	3	3	3	
INB0444_T1003	3	3	3	

ASSESSMENT UNIT ID	RECREATIONAL USES	AQUATIC LIFE USE	FISH CONSUMPTION	PUBLIC WATER SUPPLY
INB0444_T1004	3	3	3	
INB0445_01	3	3	3	
INB0445_01A	3	3	3	
INB0445_T1001	3	3	3	
INB0445_T1002	3	3	3	
INB0445_T1003	3	3	3	
INB0445_T1004	3	3	3	
INB0446_01	3	3	3	
INB0446_01A	3	3	3	
INB0446_T1003	3	3	3	
INB0447_01	5A	5A	5B	
INB0447_01A	3	3	3	
INB0447_02	5A	5A	5B	
INB0447_T1001	5A	2	3	
INB0447_T1002	5A	2	3	
INB0448_T1001	3	3	3	
INB0448_T1002	3	3	3	
INB0451_01	3	3	3	
INB0451_01A	3	3	3	
INB0451_01B	3	3	3	
INB0451_01C	3	3	3	
INB0451_01D	3	3	3	
INB0451_02	5A	3	3	
INB0451_02A	3	3	3	
INB0451_02B	3	3	3	
INB0451_T1001	3	3	3	
INB0451_T1002	3	3	3	
INB0451_T1003	5A	3	3	
INB0451_T1004	5A	3	3	
INB0451_T1005	5A	3	3	

ASSESSMENT UNIT ID	RECREATIONAL USES	AQUATIC LIFE USE	FISH CONSUMPTION	PUBLIC WATER SUPPLY
INB0451_T1006	5A	3	3	
INB0452_01	5A	2	5B	
INB0452_T1001	3	3	3	
INB0452_T1002	3	3	3	
INB0452_T1003	3	3	3	
INB0452_T1004	3	3	3	
INB0453_01	5A	2	3	
INB0453_02	5A	2	3	
INB0453_02A	3	3	3	
INB0453_T1001	3	3	3	
INB0453_T1003	3	3	3	
INB0453_T1004	3	3	3	
INB0454_01	3	2	3	
INB0454_01A	3	3	3	
INB0454_T1001	3	2	3	
INB0454_T1001A	3	3	3	
INB0454_T1002	3	2	3	
INB0454_T1003	3	3	3	
INB0454_T1004	3	2	3	
INB0454_T1005	3	3	3	
INB0455_01	3	2	3	
INB0455_01A	3	3	3	
INB0455_02	5A	3	3	
INB0455_T1001	3	2	3	
INB0455_T1002	5A	3	3	
INB0455_T1003	5A	3	3	
INB0456_01	3	3	3	
INB0456_T1001	3	3	3	
INB0456_T1002	3	3	3	
INB0456_T1003	3	3	3	

ASSESSMENT UNIT ID	RECREATIONAL USES	AQUATIC LIFE USE	FISH CONSUMPTION	PUBLIC WATER SUPPLY
INB0456_T1004	3	3	3	
INB0456_T1006	3	3	3	
INB0456_T1007	3	3	3	
INB0457_01	3	2	3	
INB0457_T1002	3	3	3	
INB0458_01	3	3	3	
INB0458_02	3	2	3	
INB0458_T1001	3	3	3	
INB0458_T1002	3	3	3	
INB0459_01	5A	2	5B	
INB0459_02	5A	3	5B	
INB0459_03	5A	3	5B	
INB0459_T1001	3	3	3	
INB0461_01	3	3	5B	
INB0461_01A	3	3	3	
INB0461_T1002	3	3	3	
INB0461_T1003	3	3	3	
INB0461_T1004	3	3	3	
INB0461_T1005	3	5A	3	
INB0462_01	3	3	3	
INB0462_T1001	3	3	3	
INB0462_T1002	3	3	3	
INB0462_T1003	3	3	3	
INB0462_T1004	3	3	3	
INB0462_T1006	3	3	3	
INB0463_01	5A	3	5B	
INB0463_02	5A	2	5B	
INB0463_02A	3	3	3	
INB0463_02B	3	3	3	
INB0463_T1001	5A	3	3	

ASSESSMENT UNIT ID	RECREATIONAL USES	AQUATIC LIFE USE	FISH CONSUMPTION	PUBLIC WATER SUPPLY
INB0463_T1002	5A	3	3	
INB0463_T1003	5A	3	3	
INB0463_T1004	3	3	3	
INB0463_T1007	3	3	3	
INB0465_T1005	3	3	3	
INB0471_01	5A	2	3	
INB0471_T1001	3	3	3	
INB0471_T1002	3	3	3	
INB0471_T1003	3	3	3	
INB0471_T1004	3	5A	3	
INB0471_T1005	3	3	3	
INB0471_T1006	3	3	3	
INB0471_T1007	3	3	3	
INB0471_T1008	3	3	3	
INB0471_T1009	3	3	3	
INB0472_01	3	3	3	
INB0472_T1001	3	3	3	
INB0472_T1002	3	3	3	
INB0472_T1003	3	3	3	
INB0472_T1003A	3	3	3	
INB0472_T1004	3	3	3	
INB0472_T1005	3	3	3	
INB0473_01	3	3	3	
INB0473_02	3	2	3	
INB0473_T1002	3	3	3	
INB0474_02	3	3	5B	
INB0474_02A	3	3	3	
INB0474_T1004	3	3	3	
INB0474_T1005	3	3	3	
INB0474_T1006	3	3	3	

ASSESSMENT UNIT ID	RECREATIONAL USES	AQUATIC LIFE USE	FISH CONSUMPTION	PUBLIC WATER SUPPLY
INB0474_T1007	3	3	3	
INB0474_T1008	3	3	3	
INB0474_T1009	3	3	3	
INB0474_T1010	3	3	3	
INB0474_T1011	3	3	3	
INB0475_01	5A	2	5B	
INB0475_02	3	3	5B	3
INB0475_T1001	5A	2	3	
INB0475_T1002	5A	2	3	
INB0475_T1003	5A	2	3	
INB0475_T1004	3	3	3	
INB0475_T1005	3	3	3	
INB0475_T1006	3	2	3	
INB0475_T1007	3	3	3	
INB0475_T1008	3	3	3	
INB0475_T1009	3	3	3	
INB0476_T1027	3	3	5B	
INB0477_00	3	3	3	
INB04P1029_00	3	3	3	
INB04P1030_00	3	3	3	
INB04P1031_00	3	2	3	
INB04P1032_00	5A	3	2	
INB04P1033_00	5A	3	3	
INB04P1034_00	2	3	3	
INB04P1035_00	2	5A	3	
INB04P1036_00	3	3	3	
INB04P1037_00	5A	3	3	
INB04P1038_00	3	3	3	
INB04P1039_00	2	3	3	
INB04P1040_00	5A	3	3	

ASSESSMENT UNIT ID	RECREATIONAL USES	AQUATIC LIFE USE	FISH CONSUMPTION	PUBLIC WATER SUPPLY
INB04P1041_00	3	3	3	
INB04P1042_00	3	3	3	
INB04P1043_00	3	3	3	
INB04P1044_00	3	3	3	
INB04P1045_00	3	3	3	
INB04P1046_00	3	3	3	
INB04P1047_00	3	3	3	
INB04P1048_00	3	3	3	
INB04P1049_00	3	3	3	
INB04P1050_00	5A	3	3	
INB04P1051_00	3	3	3	
INB04P1052_00	3	3	3	
INB04P1053_00	3	3	3	
INB04P1054_00	3	3	3	
INB04P1055_00	3	3	3	
INB04P1056_00	3	3	3	
INB04P1057_00	3	3	3	
INB04P1058_00	3	3	3	
INB04P1059_00	3	3	3	
INB04P1060_00	3	3	3	
INB04P1061_00	3	3	3	
INB04P1062_00	3	3	3	
INB04P1063_00	3	3	3	
INB04P1064_00	3	3	3	
INB04P1065_00	3	3	3	
INB04P1066_00	3	3	3	
INB04P1067_00	3	3	3	
INB04P1068_00	3	3	3	
INB0511_01	3	3	3	
INB0511_T1001	3	3	3	

ASSESSMENT UNIT ID	RECREATIONAL USES	AQUATIC LIFE USE	FISH CONSUMPTION	PUBLIC WATER SUPPLY
INB0511_T1002	3	3	3	
INB0512_01	3	3	3	
INB0512_T1001	3	3	3	
INB0512_T1002	3	3	3	
INB0512_T1003	3	3	3	
INB0512_T1004	3	3	3	
INB0513_01	3	2	3	
INB0513_01A	3	3	3	
INB0513_01B	3	3	3	
INB0513_T1001	3	3	3	
INB0513_T1002	3	5A	3	
INB0513_T1003	3	3	3	
INB0513_T1004	3	3	3	
INB0513_T1005	3	3	3	
INB0514_02	5A	5A	5B	
INB0514_02A	3	3	3	
INB0514_T1007	5A	2	3	
INB0514_T1008	5A	2	3	
INB0514_T1009	5A	2	3	
INB0514_T1010	5A	2	3	
INB0514_T1011	3	3	3	
INB0514_T1012	5A	2	3	
INB0514_T1012A	5A	2	3	
INB0514_T1013	5A	2	3	
INB0514_T1014	5A	2	3	
INB0514_T1014A	5A	2	3	
INB0514_T1015	5A	2	3	
INB0514_T1016	3	3	3	
INB0521_01	3	3	3	
INB0521_1003	3	3	3	

ASSESSMENT UNIT ID	RECREATIONAL USES	AQUATIC LIFE USE	FISH CONSUMPTION	PUBLIC WATER SUPPLY
INB0521_T1001	3	3	3	
INB0521_T1002	3	3	3	
INB0522_01	3	3	3	
INB0522_T1008	3	3	3	
INB0522_T1009	3	3	3	
INB0523_01	3	3	3	
INB0523_T1001	3	3	3	
INB0523_T1002	3	3	3	
INB0523_T1003	3	3	3	
INB0524_01	3	3	3	
INB0524_02	3	3	3	
INB0524_T1001	3	3	3	
INB0524_T1002	3	3	3	
INB0524_T1003	3	3	3	
INB0524_T1004	3	2	3	
INB0524_T1005	3	3	3	
INB0525_01	5A	2	3	
INB0532_00	3	2	3	
INB0545_01B	3	3	3	
INB0558_00	3	3	3	
INB0558_T1008	5A	2	3	
INB05P1018_00	2	3	3	
INB05P1019_00	3	3	3	
INB05P1020_00	3	3	3	
INB05P1021_00	3	3	3	
INB0611_01	3	3	3	
INB0611_T1001	3	3	3	
INB0611_T1004	3	3	3	
INB0611_T1007	3	3	3	
INB0611_T1008	3	3	3	

ASSESSMENT UNIT ID	RECREATIONAL USES	AQUATIC LIFE USE	FISH CONSUMPTION	PUBLIC WATER SUPPLY
INB0611_T1009	3	3	3	
INB0611_T1010	3	3	3	
INB0611_T1011	3	3	3	
INB0612_01	3	3	3	
INB0612_T1001	3	3	3	
INB0612_T1002	3	3	3	
INB0612_T1003	3	3	3	
INB0612_T1003A	3	3	3	
INB0612_T1004	3	3	3	
INB0613_02	2	3	3	
INB0613_03	5A	5A	3	
INB0613_03A	3	3	3	
INB0613_04	2	3	3	
INB0613_T1002	2	3	3	
INB0613_T1004	2	3	3	
INB0613_T1006	3	3	3	
INB0613_T1007	3	3	3	
INB0613_T1008	3	3	3	
INB0613_T1009	2	3	3	
INB0613_T1010	2	3	3	
INB0613_T1011	2	3	3	
INB0613_T1012	3	3	3	
INB0614_01	3	5A	2	
INB0614_01A	3	3	3	
INB0614_01B	3	3	3	
INB0614_01C	3	3	3	
INB0614_02	3	3	3	
INB0614_02A	3	3	3	
INB0614_02B	3	3	3	
INB0614_T1002	3	3	3	

ASSESSMENT UNIT ID	RECREATIONAL USES	AQUATIC LIFE USE	FISH CONSUMPTION	PUBLIC WATER SUPPLY
INB0614_T1003	3	3	3	
INB0614_T1005	3	3	3	
INB0615_01	3	3	3	
INB0615_01A	3	3	3	
INB0615_02	2	2	3	
INB0615_02B	3	3	3	
INB0615_02C	3	3	3	
INB0615_T1001	5A	5A	3	
INB0615_T1002	3	3	3	
INB0615_T1003	2	2	3	
INB0615_T1004	3	3	3	
INB0615_T1005	3	3	3	
INB0615_T1006	3	3	3	
INB0618_T1000	3	3	3	
INB0618_T1001	3	3	3	
INB0618_T1002	3	3	3	
INB0618_T1003	2	3	5B	
INB0621_01	3	3	3	
INB0621_01A	3	3	3	
INB0621_02	3	3	3	
INB0621_T1037	2	3	5B	
INB0622_01	5A	2	3	
INB0622_02	3	3	3	
INB0622_T1001	3	3	3	
INB0622_T1002	3	3	3	
INB0622_T1002A	3	3	3	
INB0622_T1002B	3	3	3	
INB0622_T1002C	3	3	3	
INB0622_T1002D	3	3	3	
INB0622_T1003	3	3	3	

ASSESSMENT UNIT ID	RECREATIONAL USES	AQUATIC LIFE USE	FISH CONSUMPTION	PUBLIC WATER SUPPLY
INB0622_T1004	3	3	3	
INB0623_01	3	2	3	
INB0623_01A	3	2	3	
INB0623_01B	3	3	3	
INB0623_T1001	3	2	3	
INB0623_T1002	3	2	3	
INB0623_T1003	3	3	3	
INB0623_T1003A	3	3	3	
INB0623_T1004	3	2	3	
INB0623_T1005	3	2	3	
INB0624_01	3	2	3	
INB0624_T1001	3	3	3	
INB0624_T1002	3	3	3	
INB0624_T1002A	3	3	3	
INB0624_T1003	3	3	3	
INB0624_T1003A	3	3	3	
INB0624_T1004	3	3	3	
INB0624_T1005	3	3	3	
INB0625_01	2	2	5B	
INB0625_01A	3	3	3	
INB0625_01B	3	3	3	
INB0625_02	3	3	5B	
INB0625_T1001	3	3	3	
INB0625_T1002	3	3	3	
INB0625_T1003	3	3	3	
INB0625_T1004	3	3	3	
INB0625_T1005	3	3	3	
INB0625_T1006	3	3	3	
INB0628_T1001	3	3	3	
INB0628_T1002	3	3	3	

ASSESSMENT UNIT ID	RECREATIONAL USES	AQUATIC LIFE USE	FISH CONSUMPTION	PUBLIC WATER SUPPLY
INB0628_T1005	3	3	3	
INB0631_01	3	3	3	
INB0631_02	3	3	3	
INB0631_T1001	5A	3	3	
INB0632_01	5A	2	5B	
INB0632_T1001	3	3	3	
INB0632_T1002	3	3	3	
INB0632_T1003	3	3	3	
INB0632_T1004	3	3	3	
INB0632_T1005	3	3	3	
INB0633_01	3	3	3	
INB0633_T1001	3	3	3	
INB0633_T1002	3	3	3	
INB0633_T1002A	3	3	3	
INB0634_01	3	2	3	
INB0634_02	3	3	3	
INB0635_01	3	3	5B	
INB0635_02	3	3	5B	
INB0635_02A	3	3	3	
INB0635_T1001	3	3	3	
INB0635_T1002	3	3	3	
INB0635_T1003	3	3	2	
INB0635_T1004	3	3	2	
INB0635_T1004A	3	3	3	
INB0635_T1004B	3	3	3	
INB0635_T1004C	3	3	3	
INB0635_T1005	3	3	3	
INB0635_T1007	3	3	3	
INB0635_T1040	5A	2	5B	
INB0641_01	3	2	5B	

ASSESSMENT UNIT ID	RECREATIONAL USES	AQUATIC LIFE USE	FISH CONSUMPTION	PUBLIC WATER SUPPLY
INB0641_T1001	3	2	3	
INB0641_T1002	3	2	3	
INB0641_T1003	3	2	3	
INB0641_T1003A	3	3	3	
INB0641_T1004	3	2	3	
INB0641_T1005	3	2	3	
INB0641_T1006	3	2	3	
INB0642_01	5A	2	3	
INB0642_T1001	3	3	3	
INB0642_T1002	3	3	3	
INB0642_T1003	3	3	3	
INB0642_T1004	3	3	3	
INB0643_00	5A	3	3	
INB0643_02	3	3	3	
INB0643_T1001	5A	3	3	
INB0643_T1002	5A	3	3	
INB0643_T1003	3	3	3	
INB0643_T1004	3	3	3	
INB0643_T1005	5A	3	3	
INB0643_T1006	5A	3	3	
INB0643_T1007	5A	3	3	
INB0643_T1008	3	3	3	
INB0643_T1008A	3	3	3	
INB0643_T1008B	3	3	3	
INB0643_T1008C	3	3	3	
INB0643_T1008D	3	3	3	
INB0643_T1008E	3	3	3	
INB0643_T1008F	3	3	3	
INB0643_T1008G	3	3	3	
INB0643_T1008H	3	3	3	

ASSESSMENT UNIT ID	RECREATIONAL USES	AQUATIC LIFE USE	FISH CONSUMPTION	PUBLIC WATER SUPPLY
INB0644_01	3	3	3	
INB0644_02	3	3	3	
INB0644_T1001	3	3	3	
INB0645_01	5A	2	5B	
INB0645_01A	3	3	3	
INB0645_T1001	3	3	3	
INB0645_T1002	5A	3	5B	
INB0646_01	3	2	5B	
INB0646_T1001	3	3	3	
INB0646_T1002	3	3	3	
INB0647_01	3	3	3	
INB0647_02	3	3	3	
INB0647_T1001	3	3	3	
INB0647_T1002	3	3	3	
INB0647_T1003	3	3	3	
INB0647_T1004	3	3	3	
INB0648_01A	3	3	3	
INB0648_T1001	3	2	3	
INB0648_T1002	3	3	3	
INB0648_T1004	3	3	3	
INB0648_T1005	3	3	3	
INB0648_T1042	3	3	5B	
INB0649_01	5A	2	5B	
INB0649_T1001	3	3	3	
INB0649_T1001A	3	3	3	
INB0649_T1002	3	3	3	
INB064B_T1003	3	3	3	
INB0651_01	3	3	3	
INB0651_01A	3	3	3	
INB0651_T1001	5A	5A	3	

ASSESSMENT UNIT ID	RECREATIONAL USES	AQUATIC LIFE USE	FISH CONSUMPTION	PUBLIC WATER SUPPLY
INB0651_T1002	3	3	3	
INB0652_01	3	3	3	
INB0652_01A	3	3	3	
INB0652_02	3	5A	3	
INB0652_T1001	3	3	3	
INB0652_T1002	3	3	3	
INB0652_T1003	3	3	3	
INB0652_T1004	3	3	3	
INB0652_T1005	3	3	3	
INB0653_01	3	3	3	
INB0653_01A	3	3	3	
INB0653_01B	3	3	3	
INB0653_01C	3	3	3	
INB0653_T1001	3	3	3	
INB0653_T1002	3	3	3	
INB0653_T1003	3	3	3	
INB0653_T1004	3	5A	3	
INB0654_01	3	5A	2	
INB0654_T1001	3	5A	2	
INB0654_T1001A	3	3	3	
INB0654_T1002	3	5A	2	
INB0654_T1003	3	5A	2	
INB0654_T1018	5A	2	5B	
INB0655_01	5A	3	3	
INB0655_02	5A	3	3	
INB0655_T1001	5A	3	3	
INB0655_T1002	5A	3	3	
INB0655_T1004	5A	3	3	
INB0656_01	5A	3	3	
INB0656_T1001	3	3	3	

ASSESSMENT UNIT ID	RECREATIONAL USES	AQUATIC LIFE USE	FISH CONSUMPTION	PUBLIC WATER SUPPLY
INB0656_T1002	3	3	3	
INB0657_T1001	3	5A	2	
INB0657_T1002	3	5A	2	
INB0657_T1010	3	3	3	
INB0657_T1011	3	3	3	
INB0657_T1012	3	3	3	
INB0657_T1013	3	5A	2	
INB0658_01	3	3	3	
INB0658_01A	3	3	3	
INB0658_T1001	3	3	3	
INB0658_T1002	3	3	3	
INB0658_T1003	3	3	3	
INB0659_01	5A	2	5B	
INB0659_02	3	2	3	
INB0659_03	3	3	3	
INB0659_T1001	5A	3	3	
INB0659_T1002	5A	3	3	
INB0659_T1003	3	3	3	
INB0659_T1004	3	3	3	
INB0659_T1004A	3	3	3	
INB065A_00	5A	3	3	
INB065A_01	3	3	3	
INB065A_T1001	3	3	3	
INB065A_T1004	3	3	3	
INB0661_01	5A	3	3	
INB0661_01A	3	3	3	
INB0661_01B	3	3	3	
INB0661_T1001	3	3	3	
INB0661_T1002	3	3	3	
INB0661_T1003	3	3	3	

ASSESSMENT UNIT ID	RECREATIONAL USES	AQUATIC LIFE USE	FISH CONSUMPTION	PUBLIC WATER SUPPLY
INB0661_T1004	5A	3	3	
INB0662_01	5A	5A	3	
INB0662_T1001	3	5A	3	
INB0662_T1002	3	5A	3	
INB0662_T1002A	3	3	3	
INB0662_T1003	3	3	3	
INB0662_T1003A	3	3	3	
INB0662_T1004	3	5A	3	
INB0663_01	5A	3	5B	
INB0663_02	3	3	5B	
INB0663_02A	3	3	3	
INB0663_T1001	3	3	3	
INB0663_T1002	3	3	3	
INB0663_T1003	3	3	3	
INB0663_T1004	3	3	3	
INB0664_01	5A	3	5B	
INB0664_T1001	5A	2	3	
INB0664_T1001A	3	3	3	
INB0664_T1002	5A	5A	3	
INB0664_T1003	5A	2	3	
INB0665_01	3	2	3	
INB0665_01A	3	3	3	
INB0665_01B	3	3	3	
INB0665_T1001	3	3	3	
INB0665_T1002	3	2	3	
INB0665_T1003	3	3	3	
INB0665_T1004	3	2	3	
INB0665_T1005	3	2	3	
INB0666_01	3	3	5B	
INB0666_01A	3	3	3	

ASSESSMENT UNIT ID	RECREATIONAL USES	AQUATIC LIFE USE	FISH CONSUMPTION	PUBLIC WATER SUPPLY
INB0666_01B	3	3	3	
INB0666_T1001	3	3	3	
INB0666_T1002	3	3	3	
INB0666_T1003	3	3	3	
INB0666_T1004	3	3	3	
INB0666_T1005	3	3	3	
INB0666_T1006	3	2	3	
INB0667_01	5A	2	3	
INB0667_T1001	3	3	3	
INB0667_T1002	3	3	3	
INB0667_T1003	3	3	3	
INB0667_T1004	3	3	3	
INB0668_01	5A	2	5B	
INB0668_02	5A	2	5B	
INB0668_T1001	3	2	3	
INB0668_T1002	3	2	3	
INB0668_T1003	3	2	3	
INB0669_T1024	3	3	5B	
INB0671_01	3	3	3	
INB0671_T1007	3	3	3	
INB0671_T1008	3	3	3	
INB0672_01	5A	3	3	
INB0672_T1007	5A	3	3	
INB0672_T1009	5A	3	3	
INB0673_02	3	3	3	
INB0673_T1007	3	3	3	
INB0673_T1008	3	3	3	
INB0673_T1009	3	3	3	
INB0673_T1010	3	3	3	
INB0674_01	3	2	3	

ASSESSMENT UNIT ID	RECREATIONAL USES	AQUATIC LIFE USE	FISH CONSUMPTION	PUBLIC WATER SUPPLY
INB0674_T1001	3	3	3	
INB0674_T1002	3	3	3	
INB0675_01	5A	2	3	
INB0675_T1005	5A	3	3	
INB0675_T1006	5A	3	3	
INB0675_T1007	5A	3	3	
INB0681_01	3	3	3	
INB0681_T1001	3	3	3	
INB0681_T1002	5A	5A	3	
INB0681_T1003	3	3	3	
INB0681_T1004	3	3	3	
INB0682_01	3	3	3	
INB0682_T1001	3	3	3	
INB0682_T1002	3	3	3	
INB0683_01	5A	5A	3	
INB0683_02	3	3	3	
INB0684_01	3	3	3	
INB0684_01A	3	3	3	
INB0684_T1001	3	3	3	
INB0684_T1002	3	3	3	
INB0684_T1003	3	3	3	
INB0685_01	3	3	3	
INB0685_T1001	3	3	3	
INB0685_T1002	3	3	3	
INB0685_T1003	3	3	3	
INB0685_T1003A	3	3	3	
INB0685_T1004	3	3	3	
INB0685_T1005	3	3	3	
INB0687_00	3	3	3	
INB0688_00	3	3	3	

ASSESSMENT UNIT ID	RECREATIONAL USES	AQUATIC LIFE USE	FISH CONSUMPTION	PUBLIC WATER SUPPLY
INB0689_00	3	3	3	
INB068A_00	3	3	3	
INB068B_00	3	3	3	
INB068C_00	3	3	3	
INB068D_00	3	3	3	
INB0691_01	5A	2	3	
INB0691_T1001	3	3	3	
INB0691_T1002	3	3	3	
INB0691_T1003	5A	2	3	
INB0691_T1004	5A	2	3	
INB0692_01	3	5A	3	
INB0692_T1004	3	5A	3	
INB0693_01	3	2	5B	
INB0693_02	3	5A	5B	
INB0693_T1001	5A	2	3	
INB0693_T1002	3	3	3	
INB0693_T1003	3	3	3	
INB0693_T1004	3	3	3	
INB0693_T1005	3	3	3	
INB0693_T1006	3	3	3	
INB0694_01	3	3	5B	
INB0694_T1001	3	3	3	
INB0694_T1002	3	3	3	
INB0694_T1003	3	3	3	
INB06A1_01	5A	3	3	
INB06A1_M1029	3	3	5B	
INB06A1_T1001	5A	3	3	
INB06A1_T1002	5A	3	3	
INB06A1_T1003	5A	3	3	
INB06A1_T1004	5A	3	3	

ASSESSMENT UNIT ID	RECREATIONAL USES	AQUATIC LIFE USE	FISH CONSUMPTION	PUBLIC WATER SUPPLY
INB06A1_T1005	3	3	3	
INB06A1_T1006	5A	3	3	
INB06A1_T1007	5A	3	3	
INB06A1_T1008	5A	5A	3	
INB06A2_00	3	3	3	
INB06A2_01	3	5A	3	
INB06A2_03	5A	3	3	
INB06A2_T1001	3	3	3	
INB06A2_T1003	3	3	3	
INB06A2_T1004	3	3	5B	
INB06A2_T1005	5A	3	3	
INB06A2_T1006	5A	3	3	
INB06A2_T1007	5A	3	3	
INB06A2_T1009	5A	3	3	
INB06A2_T1010	5A	3	3	
INB06A2_T1011	5A	3	3	
INB06A3_01	5A	3	3	
INB06A3_T1001	5A	3	3	
INB06A3_T1002	5A	3	3	
INB06A3_T1003	5A	3	3	
INB06A3_T1004	5A	3	3	
INB06A3_T1005	5A	3	3	
INB06A3_T1006	5A	3	3	
INB06A3_T1007	5A	3	3	
INB06A4_01	5A	3	3	
INB06A4_T1001	5A	3	3	
INB06A4_T1002	3	3	3	
INB06A4_T1003	3	3	3	
INB06A4_T1004	3	3	3	
INB06A5_011	5A	3	3	

ASSESSMENT UNIT ID	RECREATIONAL USES	AQUATIC LIFE USE	FISH CONSUMPTION	PUBLIC WATER SUPPLY
INB06A5_T1001	5A	3	3	
INB06A5_T1002	5A	3	3	
INB06A5_T1003	5A	3	3	
INB06A5_T1004	5A	3	3	
INB06A5_T1005	5A	3	3	
INB06A5_T1006	5A	3	3	
INB06A5_T1007	5A	3	3	
INB06A6_01	5A	3	3	
INB06A6_T1001	5A	3	3	
INB06A6_T1002	5A	3	3	
INB06A7_01	5A	3	3	
INB06A7_T1001	5A	3	3	
INB06A7_T1002	5A	3	3	
INB06A7_T1003	5A	3	3	
INB06A7_T1004	5A	3	3	
INB06A7_T1005	5A	3	3	
INB06A7_T1006	3	3	3	
INB06A7_T1007	5A	3	3	
INB06A7_T1008	2	3	3	
INB06A9_01	5A	2	3	
INB06A9_T1001	5A	5A	3	
INB06A9_T1002	5A	5A	3	
INB06A9_T1003	5A	5A	3	
INB06A9_T1004	3	3	3	
INB06A9_T1005	3	3	3	
INB06B1_01	5A	5A	3	
INB06B1_T1001	3	3	3	
INB06B1_T1002	3	3	3	
INB06B1_T1003	3	3	3	
INB06B1_T1004	3	3	3	

ASSESSMENT UNIT ID	RECREATIONAL USES	AQUATIC LIFE USE	FISH CONSUMPTION	PUBLIC WATER SUPPLY
INB06B2_01	3	3	3	
INB06B2_T1002	3	3	3	
INB06B2_T1003	3	3	3	
INB06B2_T1004	3	3	3	
INB06B3_01	3	2	2	
INB06B3_T1001	3	2	2	
INB06B3_T1002	3	2	2	
INB06B3_T1003	3	2	2	
INB06B3_T1004	3	2	2	
INB06B3_T1005	3	2	2	
INB06B4_01	3	2	2	
INB06B4_02	3	3	2	
INB06B4_T1001	3	3	3	
INB06B4_T1002	3	3	3	
INB06B4_T1003	3	3	3	
INB06B4_T1004	3	3	3	
INB06B4_T1005	3	3	3	
INB06BA_T1004	2	3	3	
INB06BB_T1002	3	3	3	
INB06BD_T1001	3	3	3	
INB06BD_T1004	3	3	3	
INB06BD_T1005	3	3	3	
INB06C1_00	3	3	3	
INB06C1_01	3	3	5B	
INB06C1_T1001	5A	2	3	
INB06C1_T1002	3	3	3	
INB06C1_T1003	3	3	3	
INB06C1_T1004	3	3	3	
INB06C2_01	3	3	5B	
INB06C2_T1001	5A	3	3	

ASSESSMENT UNIT ID	RECREATIONAL USES	AQUATIC LIFE USE	FISH CONSUMPTION	PUBLIC WATER SUPPLY
INB06C2_T1002	5A	3	3	
INB06C2_T1003	5A	3	3	
INB06C2_T1004	5A	3	3	
INB06C3_01	3	3	3	
INB06C3_02	3	3	3	
INB06C4_01	3	3	3	
INB06C4_T1001	3	3	3	
INB06C5_01	3	2	3	
INB06C5_T1001	3	2	3	
INB06C5_T1002	3	3	3	
INB06C6_01	3	3	3	
INB06C6_T1001	3	3	3	
INB06C6_T1002	3	3	3	
INB06C7_01	3	5A	3	
INB06C7_T1001	3	3	3	
INB06C8_01	3	3	5B	
INB06C8_T1001	3	3	3	
INB06C8_T1002	3	3	3	
INB06CB_00	3	5A	5B	
INB06D1_01	3	5A	5B	
INB06D1_02	3	2	5B	
INB06D1_T1001	3	3	3	
INB06D1_T1002	3	3	3	
INB06D1_T1003	3	3	3	
INB06D1_T1007	3	3	3	
INB06D1_T1008	3	3	3	
INB06D1_T1009	3	2	5B	
INB06D1_T1010	3	2	5B	
INB06D1_T1011	3	2	5B	
INB06D2_01	3	3	3	

ASSESSMENT UNIT ID	RECREATIONAL USES	AQUATIC LIFE USE	FISH CONSUMPTION	PUBLIC WATER SUPPLY
INB06D2_T1001A	3	3	3	
INB06D2_T1001B	3	3	3	
INB06D2_T1002	3	3	3	
INB06D2_T1003	3	3	3	
INB06D3_01	3	3	3	
INB06D3_T1001	3	3	3	
INB06D3_T1002	3	3	3	
INB06D3_T1003	3	3	3	
INB06D4_01	2	3	5B	
INB06D4_T1001	3	3	3	
INB06D4_T1002	3	3	3	
INB06D4_T1003	3	3	3	
INB06D4_T1004	3	3	3	
INB06D5_01	5A	2	2	
INB06D6_01	5A	2	3	
INB06D6_T1001	5A	3	3	
INB06D6_T1001A	5A	3	3	
INB06D7_01	3	3	3	
INB06D7_T1001	3	3	3	
INB06D8_01	3	2	3	
INB06D8_T1001	3	3	3	
INB06D9_01	2	2	5B	
INB06F4_01	5A	2	3	
INB06F4_T1002	5A	3	3	
INB06F5_00	2	2	3	
INB06F5_M1096	2	3	5B	
INB06F6_01	3	5A	3	
INB06F6_T1001	3	3	3	
INB06F8_M1097	3	3	5B	
INB06F8_T1001	3	3	3	

ASSESSMENT UNIT ID	RECREATIONAL USES	AQUATIC LIFE USE	FISH CONSUMPTION	PUBLIC WATER SUPPLY
INB06F8_T1002	3	3	3	
INB06P1001_00	2	5A	3	
INB06P1002_00	2	5A	5B	
INB06P1005_00	5A	3	5B	
INB06P1007_00	2	3	5B	
INB06P1008_00	5A	3	3	3
INB06P1016_00	5A	3	2	
INB06P1019_00	3	3	5B	
INB06P1033_00	3	3	3	
INB06P1034_00	2	3	3	
INB06P1035_00	3	3	5B	
INB06P1045_00	3	3	3	
INB06P1046_00	5A	3	2	
INB06P1047_00	3	3	3	
INB06P1048_00	5A	3	3	
INB06P1049_00	5A	3	3	
INB06P1050_00	5A	3	3	
INB06P1052_00	3	3	3	
INB06P1053_00	5A	3	3	
INB06P1054_00	3	3	3	
INB06P1055_00	2	3	3	
INB06P1056_00	2	5A	3	
INB06P1057_00	2	3	3	
INB06P1058_00	3	3	3	
INB06P1059_00	5A	3	3	
INB06P1060_00	5A	3	5B	
INB06P1061_00	3	3	3	
INB06P1062_00	2	3	3	
INB06P1063_00	3	5A	3	
INB06P1064_00	3	3	3	

ASSESSMENT UNIT ID	RECREATIONAL USES	AQUATIC LIFE USE	FISH CONSUMPTION	PUBLIC WATER SUPPLY
INB06P1065_00	3	3	3	
INB06P1066_00	3	3	3	
INB06P1067_00	2	5A	3	
INB06P1068_00	3	3	3	
INB06P1069_00	5A	3	3	
INB06P1070_00	3	3	3	
INB06P1071_00	5A	3	3	
INB06P1072_00	5A	3	3	
INB06P1073_00	5A	3	3	
INB06P1074_00	3	3	3	
INB06P1075_00	2	3	3	
INB06P1076_00	2	3	3	
INB06P1077_00	5A	3	5B	
INB06P1078_00	5A	3	3	
INB06P1079_00	3	3	3	
INB06P1080_00	2	3	3	
INB06P1081_00	3	3	3	
INB06P1082_00	3	3	3	
INB06P1083_00	3	3	3	
INB06P1084_00	3	3	3	
INB06P1085_00	3	3	3	
INB06P1086_00	5A	3	3	
INB06P1087_00	2	3	3	
INB06P1088_00	3	3	3	
INB06P1089_00	3	3	3	
INB06P1090_00	5A	3	3	
INB06P1091_00	3	3	3	
INB06P1092_00	3	3	5B	
INB06P1098_00	3	3	3	
INB06P1099_00	3	3	3	

ASSESSMENT UNIT ID	RECREATIONAL USES	AQUATIC LIFE USE	FISH CONSUMPTION	PUBLIC WATER SUPPLY
INB06P1100_00	5A	3	3	
INB06P1101_00	3	3	3	
INB06P1102_00	3	3	3	
INB06P1103_00	3	3	3	
INB06P1104_00	3	3	3	
INB06P1105_00	3	3	3	
INB06P1106_00	3	3	3	
INB06P1108_00	3	3	3	
INB06P1109_00	3	3	3	
INB06P1111_00	3	3	3	
INB06P1112_00	3	3	3	
INB06P1113_00	3	3	3	
INB06P1114_00	3	3	3	
INB06P1115_00	3	3	3	
INB06P1116_00	3	3	3	
INB06P1117_00	3	3	3	
INB06P1118_00	3	3	3	
INB06P1120_00	3	3	3	
INB06P1122_00	3	3	3	
INB06P1123_00	3	3	3	
INB06P1124_00	3	3	3	
INB06P1125_00	3	3	3	
INB06P1126_00	3	3	3	
INB06P1127_00	3	3	3	
INB06P1128_00	3	3	3	
INB06P1129_00	3	3	3	
INB06P1130_00	3	3	3	
INB06P1131_00	3	3	3	
INB06P1132_00	3	3	3	
INB06P1133_00	3	3	3	

ASSESSMENT UNIT ID	RECREATIONAL USES	AQUATIC LIFE USE	FISH CONSUMPTION	PUBLIC WATER SUPPLY
INB06P1134_00	3	3	3	
INB06P1135_00	3	3	3	
INB06P1138_00	3	3	3	
INB06P1139_00	3	3	3	
INB06P1141_00	3	3	3	
INB06P1142_00	3	3	3	
INB06P1143_00	3	3	3	
INB06P1144_00	3	3	3	
INB06P1145_00	3	3	3	
INB06P1146_00	3	3	3	
INB06P1147_00	3	3	3	
INB06P1148_00	3	3	3	
INB06P1149_00	3	3	3	
INB06P1150_00	3	3	3	
INB06P1151_00	3	3	3	
INB06P1152_00	3	3	3	
INB06P1153_00	3	3	3	
INB06P1154_00	3	3	3	
INB06P1155_00	3	3	3	
INB06P1156_00	3	3	3	
INB06P1158_00	3	3	3	
INB06P1159_00	3	3	3	
INB06P1160_00	3	3	3	
INB0711_02	3	3	3	
INB0711_02	3	3	3	
INB0712_02	4A	5A	3	
INB0712_02	4A	5A	3	
INB0712_T1001	4A	5A	3	
INB0712_T1002	4A	5A	3	
INB0713_01	4A	2	3	

ASSESSMENT UNIT ID	RECREATIONAL USES	AQUATIC LIFE USE	FISH CONSUMPTION	PUBLIC WATER SUPPLY
INB0713_T1001	5A	3	3	
INB0713_T1002	5A	3	3	
INB0713_T1003	5A	2	3	
INB0713_T1004	5A	3	3	
INB0714_01	4A	2	3	
INB0714_01	4A	2	3	
INB0714_01	4A	2	3	
INB0714_01	4A	2	3	
INB0714_T1005	5A	3	3	
INB0714_T1006	5A	3	3	
INB0714_T1006	5A	3	3	
INB0714_T1007	5A	3	3	
INB0714_T1007	5A	3	3	
INB0715_02	4A	2	3	
INB0715_02	4A	2	3	
INB0715_02	4A	2	3	
INB0715_02	4A	2	3	
INB0715_02	4A	2	3	
INB0715_02	4A	2	3	
INB0715_T1002	4A	3	3	
INB0715_T1002	4A	3	3	
INB0716_04	4A	2	3	
INB0716_04	4A	2	3	
INB0716_04	4A	2	3	
INB0716_04	4A	2	3	
INB0716_T1001	5A	2	3	
INB0716_T1001	5A	2	3	
INB0716_T1001	5A	2	3	
INB0716_T1002	5A	3	3	
INB0716_T1002	5A	3	3	

ASSESSMENT UNIT ID	RECREATIONAL USES	AQUATIC LIFE USE	FISH CONSUMPTION	PUBLIC WATER SUPPLY
INB0716_T1003	5A	2	3	
INB0716_T1003	5A	2	3	
INB0716_T1004	5A	2	3	
INB0716_T1004	5A	2	3	
INB0717_01	4A	2	5B	
INB0717_T1009	5A	3	3	
INB0717_T1010	3	3	3	
INB0717_T1011	5A	3	3	
INB0717_T1012	3	3	3	
INB0717_T1013	3	3	3	
INB0717_T1014	3	3	3	
INB0717_T1015	3	3	3	
INB0717_T1016	3	3	3	
INB0718_01	4A	2	3	
INB0718_01	4A	2	3	
INB0718_02	4A	3	2	
INB0718_02	4A	3	2	
INB0718_T1005	4A	2	3	
INB0718_T1006	5A	3	3	
INB0718_T1007	5A	2	3	
INB0718_T1008	4A	3	2	
INB0718_T1008	4A	3	2	
INB0719_01	4A	5A	5B	3
INB0719_NI	3	3	3	
INB0719_T1001	4A	3	3	
INB0719_T1002	4A	2	3	
INB0719_T1003	4A	2	3	
INB0721_01	4A	2	3	
INB0721_01	4A	2	3	
INB0721_T1012	3	3	3	

ASSESSMENT UNIT ID	RECREATIONAL USES	AQUATIC LIFE USE	FISH CONSUMPTION	PUBLIC WATER SUPPLY
INB0721_T1013	3	3	3	
INB0721_T1014	5A	3	3	
INB0721_T1014	5A	3	3	
INB0722_01	4A	2	3	
INB0722_01	4A	2	3	
INB0722_01A	5A	3	3	
INB0722_T1010	5A	3	3	
INB0722_T1011	5A	3	3	
INB0722_T1012	4A	3	3	
INB0722_T1013	4A	5A	3	
INB0722_T1014	4A	2	3	
INB0722_T1014	4A	2	3	
INB0723_01	4A	3	3	
INB0723_02	4A	2	3	
INB0723_02	4A	2	3	
INB0723_T1012	4A	2	3	
INB0724_01	4A	2	3	
INB0724_01	4A	2	3	
INB0724_01	4A	2	3	
INB0724_01	4A	2	3	
INB0724_01	4A	2	3	
INB0724_01	4A	2	3	
INB0724_02A	5A	3	3	
INB0724_02B	5A	3	3	
INB0724_T1001	5A	2	3	
INB0724_T1002	4A	5A	3	
INB0724_T1003	5A	3	3	
INB0725_01	4A	2	3	
INB0725_01	4A	2	3	
INB0725_02	4A	2	5B	

ASSESSMENT UNIT ID	RECREATIONAL USES	AQUATIC LIFE USE	FISH CONSUMPTION	PUBLIC WATER SUPPLY
INB0725_02	4A	2	5B	
INB0725_02A	4A	3	3	
INB0725_T1012	4A	3	3	
INB0725_T1013	4A	3	3	
INB0725_T1014	4A	3	3	
INB0725_T1014	4A	3	3	
INB0725_T1015	4A	3	3	
INB0725_T1015	4A	3	3	
INB0725_T1015	4A	3	3	
INB0731_T1001	2	5A	3	
INB0731_T1002	2	2	3	
INB0731_T1042	5A	3	3	
INB0731_T1043	5A	3	3	
INB0732_01	2	5A	3	
INB0732_01	2	5A	3	
INB0732_01	2	5A	3	
INB0732_01	2	5A	3	
INB0732_01	2	5A	3	
INB0732_01	2	5A	3	
INB0732_T1001	2	5A	3	
INB0732_T1002	3	5A	3	
INB0733_03	2	2	2	
INB0733_03	2	2	2	
INB0733_T1002	2	5A	2	
INB0733_T1003	2	5A	2	
INB0734_03	3	2	5B	
INB0734_04	3	5A	3	
INB0735_01	2	5A	3	
INB0735_01	2	5A	3	
INB0735_01A	3	3	3	

ASSESSMENT UNIT ID	RECREATIONAL USES	AQUATIC LIFE USE	FISH CONSUMPTION	PUBLIC WATER SUPPLY
INB0735_T1001	2	2	3	
INB0735_T1002	2	5A	3	
INB0735_T1003	2	5A	3	
INB0736_03	2	2	3	
INB0736_04	5A	2	3	
INB0736_04	5A	2	3	
INB0736_T1005	5A	5A	3	
INB0737_02	2	2	3	
INB0737_02	2	2	3	
INB0737_T1003	5A	5A	3	
INB0737_T1004	3	3	3	
INB0738_01	2	2	5B	
INB0738_01	2	2	5B	
INB0738_02	5A	2	5B	
INB0738_03	5A	2	5B	
INB0738_T1001	3	5A	3	
INB0738_T1002	3	5A	3	
INB0739_01	5A	5A	3	
INB0739_01	5A	5A	3	
INB0739_01	5A	5A	3	
INB0739_01	5A	5A	3	
INB0739_01	5A	5A	3	
INB0739_01	5A	5A	3	
INB0739_T1001	5A	5A	3	
INB0739_T1002	5A	2	3	
INB0739_T1003	5A	2	3	
INB073A_01	3	2	3	
INB073A_01	3	2	3	
INB073A_01	3	2	3	
INB073A_01	3	2	3	

ASSESSMENT UNIT ID	RECREATIONAL USES	AQUATIC LIFE USE	FISH CONSUMPTION	PUBLIC WATER SUPPLY
INB073A_01	3	2	3	
INB073A_01	3	2	3	
INB073A_T1001	3	3	3	
INB073A_T1002	3	3	3	
INB073A_T1003	3	3	3	
INB073A_T1003	3	3	3	
INB073A_T1004	3	3	3	
INB073A_T1004	3	3	3	
INB073A_T1005	3	3	3	
INB073A_T1006	3	3	3	
INB073B_01	5A	2	5B	
INB073B_02	5A	2	5B	
INB073B_02	5A	2	5B	
INB073B_T1001	3	5A	3	
INB073B_T1001	3	5A	3	
INB0741_03	4A	2	5B	
INB0741_03	4A	2	5B	
INB0741_03	4A	2	5B	
INB0741_04	4A	2	5B	
INB0741_04	4A	2	5B	
INB0741_04	4A	2	5B	
INB0741_T1006	4A	5A	5B	
INB0742_04	5A	2	3	
INB0742_04	5A	2	3	
INB0742_T1004	5A	3	3	
INB0742_T1005	3	3	3	
INB0742_T1006	5A	2	3	
INB0742_T1006	5A	2	3	
INB0743_04	4A	2	5B	
INB0743_04	4A	2	5B	

ASSESSMENT UNIT ID	RECREATIONAL USES	AQUATIC LIFE USE	FISH CONSUMPTION	PUBLIC WATER SUPPLY
INB0743_T1005	5A	2	3	
INB0743_T1006	5A	3	3	
INB0743_T1007	5A	3	3	
INB0743_T1008	5A	3	3	
INB0743_T1009	4A	3	3	
INB0743_T1010	4A	3	3	
INB0744_01	4A	2	3	
INB0744_01	4A	2	3	
INB0744_01	4A	2	3	
INB0744_01	4A	2	3	
INB0744_02	4A	2	3	
INB0744_02	4A	2	3	
INB0744_T1001	5A	3	3	
INB0744_T1002	4A	3	3	
INB0744_T1002	4A	3	3	
INB0745_04	4A	5A	3	
INB0745_04	4A	5A	3	
INB0745_T1008	5A	5A	3	
INB0745_T1009	4A	3	3	
INB0745_T1010	4A	3	3	
INB0745_T1011	4A	2	3	
INB0745_T1012	4A	2	3	
INB0745_T1013	4A	2	3	
INB0745_T1014	4A	3	3	
INB0746_03	4A	2	5B	
INB0746_03	4A	2	5B	
INB0746_03	4A	2	5B	
INB0746_03	4A	2	5B	
INB0746_03	4A	2	5B	
INB0746_03	4A	2	5B	

ASSESSMENT UNIT ID	RECREATIONAL USES	AQUATIC LIFE USE	FISH CONSUMPTION	PUBLIC WATER SUPPLY
INB0746_03A	5A	3	3	
INB0746_03B	5A	3	3	
INB0746_03C	5A	3	3	
INB0746_03D	4A	3	3	
INB0746_T1006	4A	3	3	
INB0746_T1007	4A	3	3	
INB0746_T1008	4A	3	3	
INB0747_01	4A	2	3	
INB0747_01	4A	2	3	
INB0747_T1004	4A	3	3	
INB0747_T1005	4A	3	3	
INB0748_01	4A	2	5B	
INB0748_01A	4A	3	3	
INB0748_T1001	4A	3	3	
INB0748_T1002	4A	3	3	
INB0748_T1003	4A	3	3	
INB0748_T1004	4A	3	3	
INB0749_01	4A	2	3	
INB0749_01	4A	2	3	
INB0749_01	4A	2	3	
INB0749_01	4A	2	3	
INB0749_01	4A	2	3	
INB0749_01	4A	2	3	
INB0749_02	4A	5A	5B	
INB0749_03	4A	2	3	
INB0749_03	4A	2	3	
INB0749_T1003	4A	3	3	
INB0749_T1004	4A	3	3	
INB0749_T1005	4A	3	3	
INB0749_T1006	4A	3	3	

ASSESSMENT UNIT ID	RECREATIONAL USES	AQUATIC LIFE USE	FISH CONSUMPTION	PUBLIC WATER SUPPLY
INB07P1003_00	5A	3	2	5A
INB07P1004_00	3	3	3	3
INB07P1051_00	3	3	3	
INB07P1052_00	3	3	3	
INB0813_T1001	3	2	3	
INB0813_T1003	3	2	3	
INB0813_T1004	3	2	3	
INB0835_T1001	3	3	3	
INB0839_T1049	3	2	3	
INB0841_01	3	5A	3	
INB0841_T1001	3	5A	3	
INB0841_T1002	2	5A	3	
INB0841_T1003	3	5A	3	
INB0844_T1001	3	2	3	
INB0844_T1002	3	5A	3	
INB0844_T1002A	3	3	3	
INB0844_T1002B	3	3	3	
INB0844_T1002C	3	3	3	
INB0844_T1003	3	3	3	
INB0848_T1003A	3	2	3	
INB0882_T1055	3	3	3	
INB0882_T1056	3	3	3	
INB08C2_T1002	3	2	3	
INB08E6_M1051	4A	4A	5B	
INB08G1_01	3	5A	3	
INB08G1_02	3	2	3	
INB08G1_NI	3	3	3	
INB08G1_T1001	3	3	3	
INB08G1_T1002	3	5A	3	
INB08G9_02	3	3	3	

ASSESSMENT UNIT ID	RECREATIONAL USES	AQUATIC LIFE USE	FISH CONSUMPTION	PUBLIC WATER SUPPLY
INB08J3_T1009	3	3	3	
INB08J5_T1004	3	2	3	
INB08J5_T1005	3	2	3	
INB08J6_NI	3	3	3	
INB08P1058_00	3	3	3	
INB08P1059_00	3	3	3	
INB08P1060_00	3	3	3	
INB08P1061_00	3	3	3	
INB08P1062_00	3	3	3	
INB08P1063_00	3	3	3	
INB08P1064_00	3	3	3	
INB08P1065_00	3	3	3	
INB08P1066_00	3	3	3	
INB08P1067_00	3	3	5B	
INB08P1068_00	3	3	3	
INB08P1069_00	3	3	3	
INB08P1070_00	3	3	3	
INB08P1071_00	3	3	3	
INB08P1072_00	3	3	3	
INB08P1073_00	3	3	3	
INB08P1074_00	3	3	3	
INB08P1075_00	3	3	3	
INB08P1076_00	3	3	3	
INB08P1077_00	3	3	3	
INB08P1078_00	3	3	3	
INB08P1079_00	3	3	2	
INB08P1080_00	3	3	3	
INB08P1081_00	3	3	3	
INB08P1082_00	3	3	3	
INB08P1083_00	3	3	3	

ASSESSMENT UNIT ID	RECREATIONAL USES	AQUATIC LIFE USE	FISH CONSUMPTION	PUBLIC WATER SUPPLY
INB08P1084_00	3	3	3	
INB08P1085_00	3	3	3	
INB08P1086_00	3	3	3	
INB08P1087_00	3	3	3	
INB08P1088_00	3	3	3	
INB08P1089_00	3	3	3	
INB08P1090_00	3	3	3	
INB08P1091_00	3	3	3	
INB0971_01	2	2	3	
INB0971_T1001	3	3	3	
INB0971_T1002	3	3	3	
INB0972_01	3	3	3	
INB0972_T1001	3	3	3	
INB0972_T1002	3	3	3	
INB0972_T1003	3	3	3	
INB0973_01	3	3	3	
INB0973_02	3	3	3	
INB0973_03	3	3	3	
INB0974_01	3	3	3	
INB0974_T1001	3	3	3	
INB0974_T1002	3	3	3	
INB0974_T1003	3	3	3	
INB0974_T1004	3	3	3	
INB0981_01	3	3	3	
INB0981_T1001	3	3	3	
INB0981_T1002	3	3	3	
INB0981_T1003	3	3	3	
INB0981_T1004	3	3	3	
INB0981_T1005	3	3	3	
INB0992_01	3	3	3	

ASSESSMENT UNIT ID	RECREATIONAL USES	AQUATIC LIFE USE	FISH CONSUMPTION	PUBLIC WATER SUPPLY
INB0992_T1001	3	3	3	
INB0992_T1002	3	3	3	
INB0992_T1003	3	3	3	
INB0992_T1004	3	3	3	
INB0993_01	3	3	3	
INB0995_01	3	2	3	
INB0995_T1001	3	2	3	
INB0995_T1002	3	2	3	
INB0996_01	3	3	3	
INB0997_01	5A	5A	3	
INB0997_T1001	5A	5A	3	
INB0997_T1002	5A	5A	3	
INB0997_T1003	5A	5A	3	
INB0997_T1004	5A	5A	3	
INB0997_T1005	5A	5A	3	
INB1011_02	3	5A	3	
INB1011_03	3	3	3	
INB1011_04	3	3	3	
INB1011_05	3	3	3	
INB1011_06	3	3	3	
INB1011_07	3	3	3	
INB1011_T1004B	3	5A	3	
INB1012_01	3	2	3	
INB1012_04	3	2	3	
INB1012_T1004	3	3	3	
INB1012_T1005	3	5A	3	
INB1012_T1006	3	2	3	
INB1012_T1007	3	3	3	
INB1012_T1009	3	3	3	
INB1012_T1010	3	2	3	

ASSESSMENT UNIT ID	RECREATIONAL USES	AQUATIC LIFE USE	FISH CONSUMPTION	PUBLIC WATER SUPPLY
INB1013_03	3	2	3	
INB1013_04	3	3	3	
INB1013_T1001	3	2	3	
INB1013_T1004	3	5A	3	
INB1013_T1005	3	3	3	
INB1013_T1006	3	3	3	
INB1013_T1007	3	5A	3	
INB1013_T1008	3	3	3	
INB1013_T1009	3	3	3	
INB1013_T1010	3	3	3	
INB1013_T1011	3	3	3	
INB1014_01	2	5A	3	
INB1014_03	3	5A	3	
INB1014_T1004	3	5A	3	
INB1015_03	5A	5A	3	
INB1015_T1005	5A	5A	3	
INB1015_T1006	3	3	3	
INB1016_03	5A	2	3	
INB1016_T1001	3	3	3	
INB1016_T1006	3	3	3	
INB1016_T1007	3	3	3	
INB1016_T1008	3	3	3	
INB1017_02	3	3	3	
INB1017_03	3	3	3	
INB1017_T1002	5A	3	3	
INB1017_T1003	3	3	3	
INB1017_T1004	5A	2	3	
INB1018_01	3	5A	3	
INB1018_03	3	3	3	
INB1018_T1001	3	3	3	

ASSESSMENT UNIT ID	RECREATIONAL USES	AQUATIC LIFE USE	FISH CONSUMPTION	PUBLIC WATER SUPPLY
INB1018_T1002	3	2	3	
INB1019_T1004	3	2	3	
INB1021_01	5A	5A	3	
INB1021_T1001	3	2	3	
INB1022_01	3	3	3	
INB1023_01	3	2	3	
INB1023_T1001	3	2	3	
INB1023_T1002	3	2	3	
INB1024_01	5A	2	3	
INB1024_T1001	3	2	3	
INB1026_T1005	3	3	3	
INB1031_02	3	3	3	
INB1031_T1003	3	3	3	
INB1031_T1004	3	3	3	
INB1031_T1005	3	3	3	
INB1032_01	3	3	5B	
INB1032_T1001	3	3	2	
INB1032_T1002	3	3	2	
INB1033_01	5A	2	5B	
INB1033_01A	5A	2	5B	
INB1033_T1001	3	3	3	
INB1033_T1002	5A	2	5B	
INB1041_01	3	3	3	
INB1041_02	3	3	3	
INB1042_01	3	2	3	
INB1042_T1005	3	3	3	
INB1043_01	3	2	3	
INB1043_T1006	3	2	3	
INB1043_T1007	3	2	3	
INB1044_01	5A	2	3	

ASSESSMENT UNIT ID	RECREATIONAL USES	AQUATIC LIFE USE	FISH CONSUMPTION	PUBLIC WATER SUPPLY
INB1044_T1001	5A	2	3	
INB1045_01	5A	5A	3	
INB1045_T1001	3	3	3	
INB1046_01	5A	2	2	
INB1046_T1001	3	3	3	
INB1046_T1002	3	3	3	
INB1046_T1003	3	3	3	
INB1046_T1004	3	3	3	
INB1047_T1003	3	3	5B	
INB1047_T1004	3	3	5B	
INB1051_01	3	2	3	
INB1051_T1007	3	2	3	
INB1051_T1008	3	2	3	
INB1051_T1009	5A	2	3	
INB1051_T1010	5A	2	3	
INB1051_T1011	3	2	3	
INB1052_01	5A	2	3	
INB1052_T1001	5A	2	3	
INB1052_T1002	5A	2	3	
INB1052_T1003	5A	2	3	
INB1053_01	2	2	3	
INB1053_T1001	2	2	3	
INB1053_T1002	5A	2	3	
INB1061_01	3	3	3	
INB1061_02	3	3	3	
INB1061_T1001	3	3	3	
INB1061_T1002	3	3	3	
INB1061_T1003	3	3	3	
INB1061_T1004	3	3	3	
INB1061_T1005	3	3	3	

ASSESSMENT UNIT ID	RECREATIONAL USES	AQUATIC LIFE USE	FISH CONSUMPTION	PUBLIC WATER SUPPLY
INB1061_T1006	3	3	3	
INB1061_T1007	3	3	3	
INB1062_01	3	2	3	
INB1062_T1001	3	2	3	
INB1062_T1002	3	2	3	
INB1062_T1003	3	2	3	
INB1063_01	3	2	3	
INB1063_T1001	3	3	3	
INB1064_01	5A	5A	5B	
INB1064_02	2	5A	5B	
INB1064_T1001	3	3	3	
INB1064_T1002	5A	2	3	
INB1064_T1003	5A	2	3	
INB1064_T1004	5A	2	3	
INB1065_01	3	2	3	
INB1065_T1002	3	3	3	
INB1065_T1003	3	2	3	
INB1065_T1004	3	2	3	
INB1066_04	5A	2	3	
INB1066_05	2	2	5B	
INB1066_T1005	3	3	3	
INB1066_T1006	3	3	3	
INB1066_T1007	3	3	3	
INB1067_01	5A	5A	5B	
INB1067_02	3	2	5B	
INB1067_T1001	3	2	3	
INB1067_T1002	3	2	3	
INB1067_T1003	3	2	3	
INB1068_01	3	5A	3	
INB1068_T1001	3	5A	3	

ASSESSMENT UNIT ID	RECREATIONAL USES	AQUATIC LIFE USE	FISH CONSUMPTION	PUBLIC WATER SUPPLY
INB1069_01	3	5A	5B	
INB1069_T1001	3	2	3	
INB1069_T1002	3	3	3	
INB1069_T1003	3	3	3	
INB1069_T1004	3	3	3	
INB1069_T1005	3	3	3	
INB107_01	5A	2	5B	
INB10P1017_00	3	3	3	
INB10P1018_00	3	3	3	
INB10P1019_00	3	3	3	
INB10P1020_00	3	3	3	
INB10P1021_00	3	3	3	
INB10P1022_00	3	3	3	
INB10P1023_00	3	3	3	
INB10P1024_00	3	3	3	
INB10P1025_00	3	3	3	
INB10P1026_00	3	3	3	
INB1122_02	3	2	3	
INB1122_T1001	3	2	3	
INB1122_T1002	5A	2	3	
INB1122_T1003	3	2	3	
INB1122_T1005	3	2	3	
INB1122_T1006A	3	2	3	
INB1131_01	3	2	3	
INB1131_T1001A	3	2	3	
INB1131_T1001B	3	2	3	
INB1131_T1029	3	3	3	
INB1132_00	3	3	3	
INB1133_00	3	3	3	
INB1133_T1022	3	2	3	

ASSESSMENT UNIT ID	RECREATIONAL USES	AQUATIC LIFE USE	FISH CONSUMPTION	PUBLIC WATER SUPPLY
INB1134_01	3	3	3	
INB1134_03	5A	5A	3	
INB1134_T1001	3	3	3	
INB1134_T1002	3	3	3	
INB1134_T1003A	3	3	3	
INB1134_T1005	3	3	3	
INB1134_T1006A	3	3	3	
INB1134_T1006B	3	3	3	
INB1134_T1007	3	3	3	
INB1136_NI	3	3	3	
INB1142_M1025	4A	5A	5B	
INB1161_NI	3	3	3	
INB1163_00	3	3	3	
INB1165_02	3	2	3	
INB1167_00	3	2	3	
INB1176_M1006	4A	2	5B	
INB11D1_T1001	3	2	3	
INB11F1_M1010	4A	3	5B	
INB11G1_02	3	5A	3	
INB11G1_03	5A	5A	3	
INB11G1_03B1	3	3	3	
INB11G1_03B2	3	3	3	
INB11G1_04	3	5A	3	
INB11G1_04A1	3	3	3	
INB11G1_04A2	3	3	3	
INB11G1_T1007A	3	3	3	
INB11G1_T1008	3	2	3	
INB11G1_T1008	3	2	3	
INB11G1_T1009	3	2	3	
INB11G1_T1010	3	3	3	

ASSESSMENT UNIT ID	RECREATIONAL USES	AQUATIC LIFE USE	FISH CONSUMPTION	PUBLIC WATER SUPPLY
INB11G1_T1011	3	3	3	
INB11G2_02A	3	3	3	
INB11G2_03	3	3	3	
INB11G2_T1001	3	3	3	
INB11G2_T1002	3	3	3	
INB11G2_T1003A	3	3	3	
INB11G3_03A	3	3	3	
INB11G3_03A1	3	3	3	
INB11G3_05	5A	2	3	
INB11G3_06	5A	2	3	
INB11G4_T1004A	3	3	3	
INB11G5_02E	3	3	3	
INB11G5_02F	3	3	3	
INB11G5_03	3	3	5B	
INB11G5_03A	3	3	3	
INB11G5_03B	3	3	3	
INB11G5_03D	3	3	3	
INB11G5_03E	3	3	3	
INB11G5_T1001A	3	3	3	
INB11G5_T1001B	3	3	3	
INB11G5_T1001C	3	5A	3	
INB11G5_T1001D	3	3	3	
INB11G6_02	3	5A	3	
INB11G6_03B	3	5A	3	
INB11G6_04A	3	5A	3	
INB11G6_04B	3	5A	3	
INB11G6_05	3	5A	3	
INB11G7_01E	3	3	3	
INB11G8_T1001A	3	3	3	
INB11G8_T1001B	3	3	3	

ASSESSMENT UNIT ID	RECREATIONAL USES	AQUATIC LIFE USE	FISH CONSUMPTION	PUBLIC WATER SUPPLY
INB11G8_T1001C	3	3	3	
INB11G8_T1001D	3	3	3	
INB11G8_T1001E	3	3	3	
INB11G8_T1001G	3	3	3	
INB11G9_02A	3	3	3	
INB11G9_02C	3	3	3	
INB11GA_02B	3	2	3	
INB11GC_01A	3	3	3	
INB11GC_02	3	2	3	
INB11GC_03A	3	2	3	
INB11GC_04A	3	3	3	
INB11GC_T1001B	3	3	3	
INB11GD_01B	3	3	3	
INB11GD_02	2	2	3	
INB11H3_M1016	3	3	3	
INB11P1028_00	3	5A	5B	
INB11P1038_00	3	3	3	
INB11P1039_00	3	3	3	
INB11P1040_00	3	3	3	
INB11P1041_00	3	3	3	
INB11P1042_00	3	3	3	
INB11P1043_00	3	3	3	
INB11P1044_00	3	3	3	
INB11P1045_00	3	3	3	
INB11P1046_00	3	3	3	
INB11P1047_00	3	3	3	
INB11P1048_00	3	3	3	
INB11P1049_00	3	3	3	
INB11P1050_00	3	3	3	3
INB11P1051_00	3	3	3	

ASSESSMENT UNIT ID	RECREATIONAL USES	AQUATIC LIFE USE	FISH CONSUMPTION	PUBLIC WATER SUPPLY
INB11P1052_00	3	3	3	
INB11P1053_00	3	3	3	
INB11P1054_00	3	3	3	
INB11P1055_00	3	3	3	
INB11P1056_00	3	3	3	
INB11P1057_00	3	3	3	
INB11P1058_00	3	3	3	
INB11P1059_00	3	3	3	
INB11P1060_00	3	3	3	
INB11P1061_00	3	3	3	
INB11P1062_00	3	3	3	
INB11P1063_00	3	3	3	
INB11P1064_00	3	3	3	
INB11P1065_00	3	3	3	
INB11P1066_00	3	3	3	
INB11P1067_00	3	3	3	
INB11P1068_00	3	3	3	
INB11P1069_00	3	3	3	
INB11P1070_00	3	3	3	3
INB11P1071_00	3	3	3	
INB11P1072_00	3	3	3	
INB11P1073_00	3	3	3	
INB11P1074_00	3	3	3	
INB11P1075_00	3	3	3	
INB11P1076_00	3	3	3	
INB11P1077_00	3	3	3	
INB11P1078_00	3	3	3	
INB11P1079_00	3	3	3	
INB11P1080_00	3	3	3	
INB11P1081_00	3	3	3	

ASSESSMENT UNIT ID	RECREATIONAL USES	AQUATIC LIFE USE	FISH CONSUMPTION	PUBLIC WATER SUPPLY
INB11P1082_00	3	3	3	
INB11P1083_00	3	3	3	
INB11P1084_00	3	3	3	
INB11P1085_00	3	3	3	
INB11P1086_00	3	3	3	
INB11P1087_00	3	3	3	
INB11P1088_00	3	3	3	
INB11P1089_00	3	3	3	
INB11P1090_00	3	3	3	
INB11P1091_00	3	3	3	
INB11P1092_00	3	3	2	
INB11P1093_00	3	3	3	
INB11P1094_00	3	3	3	
INB11P1095_00	3	3	3	
INB11P1096_00	3	3	3	
INB11P1097_00	3	3	3	
INB11P1098_00	3	3	3	
INB11P1099_00	3	3	3	
INB11P1100_00	3	3	3	
INB11P1101_00	3	3	3	
INB11P1102_00	3	3	3	
INB11P1103_00	3	3	3	
INB11P1104_00	3	3	3	
INB11P1105_00	3	3	3	
INB11P1106_00	3	3	3	
INB11P1107_00	3	3	3	
INB11P1108_00	3	3	3	
INB11P1109_00	3	3	3	
INB11P1110_00	3	3	3	
INB11P1111_00	3	3	3	

ASSESSMENT UNIT ID	RECREATIONAL USES	AQUATIC LIFE USE	FISH CONSUMPTION	PUBLIC WATER SUPPLY
INB11P1112_00	3	3	3	
INB11P1113_00	3	3	3	
INB11P1114_00	3	3	3	
INB11P1115_00	3	3	3	
INB11P1116_00	3	3	3	
INB11P1117_00	3	3	3	
INB11P1118_00	3	3	3	
INB11P1119_00	3	3	3	
INB11P1120_00	3	3	3	
INB11P1121_00	3	3	5B	
INB11P1122_00	3	3	3	
INB11P1123_00	3	3	3	
INB11P1124_00	3	3	3	
INB11P1125_00	3	3	3	
INB11P1127_00	3	3	3	
INB11P1128_00	3	3	3	
INB11P1129_00	3	3	3	
INB11P1130_00	3	3	3	
INB11P1131_00	3	3	3	
INB11P1132_00	3	3	3	
INB11P1133_00	3	3	3	
INB11P1134_00	3	3	3	
INB11P1135_00	3	3	3	
INB11P1136_00	3	3	3	
INB11P1137_00	3	3	3	
INB11P1138_00	3	3	3	
INB11P1139_00	3	3	3	
INB11P1140_00	3	3	3	
INB11P1141_00	3	3	3	
INB11P1142_00	3	3	3	

ASSESSMENT UNIT ID	RECREATIONAL USES	AQUATIC LIFE USE	FISH CONSUMPTION	PUBLIC WATER SUPPLY
INB11P1143_00	3	3	3	
INB11P1144_00	3	3	3	
INB11P1145_00	3	3	3	
INB11P1146_00	3	3	3	
INB11P1147_00	3	3	3	
INB11P1148_00	3	3	3	
INB11P1149_00	3	3	3	
INB11P1150_00	3	3	3	
INB11P1151_00	3	3	3	
INB11P1152_00	3	3	3	
INB11P1153_00	3	3	3	
INB11P1154_00	3	3	3	
INB11P1155_00	3	3	3	
INB11P1156_00	3	3	3	
INB11P1157_00	3	3	3	
INB11P1158_00	3	3	3	
INB11P1159_00	3	3	3	
INB11P1160_00	3	3	3	
INB11P1161_00	3	3	3	
INB11P1162_00	3	3	3	
INB11P1163_00	3	3	3	
INB1316_M1003	4A	3	5B	
INB1354_M1007	4A	2	5B	
INB1382_M1010	4A	2	5B	
INB1391_T1020	3	3	3	
INB13A2_00	3	3	3	
INB13P1021_00	3	3	3	
INB13P1022_00	3	3	3	
INB13P1023_00	3	3	3	
INB13P1024_00	3	3	3	

ASSESSMENT UNIT ID	RECREATIONAL USES	AQUATIC LIFE USE	FISH CONSUMPTION	PUBLIC WATER SUPPLY
INB13P1025_00	3	3	3	
INB13P1026_00	3	3	3	
INB13P1027_00	3	3	3	
INB13P1028_00	3	3	3	
INB13P1029_00	3	3	3	
INB13P1030_00	3	3	3	
INB13P1031_00	3	3	3	
INB13P1032_00	3	3	3	
INB13P1033_00	3	3	3	
INB13P1034_00	3	3	3	
INB13P1035_00	3	3	3	
INB13P1036_00	3	3	3	
INB13P1037_00	3	3	3	
INB13P1038_00	3	3	3	
INB13P1039_00	3	3	3	
INB13P1040_00	3	3	3	
INB13P1041_00	3	3	3	
INB13P1042_00	3	3	3	
INB13P1043_00	3	3	3	
INC0112_01	2	3	3	
INC0112_01	2	3	3	
INC0112_01	2	3	3	
INC0112_01	2	3	3	
INC0112_01A	3	3	3	
INC0112_01B	3	3	3	
INC0112_01C	3	3	3	
INC0112_01D	3	3	3	
INC0112_T1001	3	3	3	
INC0112_T1002	2	3	3	
INC0112_T1003	2	3	3	

ASSESSMENT UNIT ID	RECREATIONAL USES	AQUATIC LIFE USE	FISH CONSUMPTION	PUBLIC WATER SUPPLY
INC0112_T1004	2	3	3	
INC0112G_G1092	5A	2	5B	
INC0113_01	5A	3	3	
INC0113_01A	3	3	3	
INC0113_02	5A	5A	3	
INC0113_02	5A	5A	3	
INC0113_T1001	5A	3	3	
INC0113_T1001A	3	3	3	
INC0113_T1002	5A	3	3	
INC0113_T1003	5A	3	3	
INC0113_T1004	5A	3	3	
INC0113_T1005	5A	3	3	
INC0113_T1006	5A	3	3	
INC0113_T1007	3	3	3	
INC0114_01	5A	2	3	
INC0114_T1001	3	3	3	
INC0114_T1001	3	3	3	
INC0114_T1002	3	3	3	
INC0114_T1002	3	3	3	
INC0114_T1003	3	3	3	
INC0114_T1004	2	3	3	
INC0114_T1005	3	3	3	
INC0114_T1006	5A	2	3	
INC0115_01	5A	2	5B	
INC0115_01	5A	2	5B	
INC0115_T1001	3	3	3	
INC0115_T1001A	3	3	3	
INC0115_T1002	3	2	3	
INC0115_T1003	3	3	3	
INC0121_01	3	3	3	

ASSESSMENT UNIT ID	RECREATIONAL USES	AQUATIC LIFE USE	FISH CONSUMPTION	PUBLIC WATER SUPPLY
INC0121_02	3	3	3	
INC0121_03	3	3	3	
INC0121_03	3	3	3	
INC0121_03	3	3	3	
INC0121_05	3	3	3	
INC0124_T1001	3	3	3	
INC0124_T1001A	3	3	3	
INC0124_T1001B	3	3	3	
INC0124_T1001B1	3	3	3	
INC0124_T1001B2	3	3	3	
INC0124_T1002	4A	3	3	
INC0124_T1002A	3	3	3	
INC0124_T1002B	3	3	3	
INC0124_T1003	3	3	3	
INC0124_T1004	4A	3	3	
INC0124_T1004	4A	3	3	
INC0124_T1004	4A	3	3	
INC0124_T1004	4A	3	3	
INC0125_01	4A	3	3	
INC0125_02	4A	2	3	
INC0125_02A	3	3	3	
INC0125_02B	3	3	3	
INC0125_02B1	3	3	3	
INC0125_02C	3	3	3	
INC0125_02D	3	3	3	
INC0125_02E	3	3	3	
INC0125_03	4A	3	3	
INC0125_T1001	4A	3	3	
INC0125_T1001A	3	3	3	
INC0125_T1001A1	3	3	3	

ASSESSMENT UNIT ID	RECREATIONAL USES	AQUATIC LIFE USE	FISH CONSUMPTION	PUBLIC WATER SUPPLY
INC0125_T1001A2	3	3	3	
INC0125_T1001B	3	3	3	
INC0125_T1002	3	3	3	
INC0125_T1002A	3	3	3	
INC0125_T1002A1	3	3	3	
INC0125_T1002B	3	3	3	
INC0125_T1002C	3	3	3	
INC0125_T1003	3	3	3	
INC0125_T1004	3	3	3	
INC0125_T1005	3	3	3	
INC0125_T1006	3	3	3	
INC0125_T1006A	3	3	3	
INC0125_T1006B	2	3	3	
INC0125_T1006B1	3	3	3	
INC0125_T1006C	3	3	3	
INC0125_T1006D	3	3	3	
INC0125_T1007	3	3	3	
INC0125_T1007A	3	3	3	
INC0125_T1008	5A	3	3	
INC0125_T1009	3	3	3	
INC0125_T1010	3	3	3	
INC0126_T1001	3	3	3	
INC0126_T1002	3	3	3	
INC0126_T1003	3	3	3	
INC0126_T1004	3	3	3	
INC0131_01	3	5A	3	
INC0131_02	3	5A	3	
INC0131_T1001	3	5A	3	
INC0131_T1001A	3	3	3	
INC0131_T1002	3	5A	3	

ASSESSMENT UNIT ID	RECREATIONAL USES	AQUATIC LIFE USE	FISH CONSUMPTION	PUBLIC WATER SUPPLY
INC0132_01	5A	5A	3	
INC0132_02	2	5A	3	
INC0132_03	5A	5A	3	
INC0132_T1007	2	5A	3	
INC0132_T1008	3	3	3	
INC0132_T1009	5A	3	3	
INC0132_T1010	5A	5A	3	
INC0132_T1011	5A	5A	3	
INC0132_T1011A	5A	3	3	
INC0132_T1011B	3	3	3	
INC0132_T1012	5A	5A	3	
INC0133_T1019	5A	3	3	
INC0133_T1020	5A	3	3	
INC0133_T1021	5A	3	3	
INC0133_T1021	5A	3	3	
INC0133_T1021	5A	3	3	
INC0133_T1021	5A	3	3	
INC0133_T1022	5A	3	3	
INC0133_T1023	5A	3	3	
INC0133_T1024	5A	2	3	
INC0133_T1025	5A	2	3	
INC0133_T1026	5A	5A	3	
INC0133_T1027	5A	5A	3	
INC0133_T1028	5A	5A	3	
INC0133_T1029	2	5A	3	
INC0133_T1030	5A	5A	2	
INC0133_T1030	5A	5A	2	
INC0133_T1031	3	2	3	
INC0133_T1032	2	3	3	
INC0133_T1033	5A	2	3	

ASSESSMENT UNIT ID	RECREATIONAL USES	AQUATIC LIFE USE	FISH CONSUMPTION	PUBLIC WATER SUPPLY
INC0133_T1033	5A	2	3	
INC0133_T1033A	3	3	3	
INC0141_01	5A	3	3	
INC0141_01	5A	3	3	
INC0141_01	5A	3	3	
INC0141_01	5A	3	3	
INC0141_01	5A	3	3	
INC0141_01	5A	3	3	
INC0141_01A	3	3	3	
INC0141_T1001	2	3	3	
INC0141_T1002	5A	3	3	
INC0141_T1003	3	3	3	
INC0141_T1003	3	3	3	
INC0141_T1003	3	3	3	
INC0141_T1004	3	3	3	
INC0141_T1004	3	3	3	
INC0141_T1004	3	3	3	
INC0142_01	5A	3	3	
INC0142_01	5A	3	3	
INC0142_T1001	3	3	3	
INC0142_T1001	3	3	3	
INC0142_T1001	3	3	3	
INC0142_T1002	3	3	3	
INC0142_T1003	5A	3	3	
INC0142_T1004	3	3	3	
INC0143_04	5A	2	3	
INC0143_04	5A	2	3	
INC0143_T1005	3	3	3	
INC0143_T1006	5A	3	3	
INC0143_T1006A	3	3	3	

ASSESSMENT UNIT ID	RECREATIONAL USES	AQUATIC LIFE USE	FISH CONSUMPTION	PUBLIC WATER SUPPLY
INC0143_T1007	5A	3	3	
INC0143_T1008	3	3	3	
INC0151_01	3	3	3	
INC0151_01	3	3	3	
INC0151_T1001	3	3	3	
INC0151_T1002	3	3	3	
INC0151_T1003	3	3	3	
INC0152_04	3	3	3	
INC0152_04	3	3	3	
INC0152_T1007	3	3	3	
INC0152_T1008	3	3	3	
INC0152_T1009	3	5A	3	
INC0152_T1010	3	3	3	
INC0152_T1011	3	3	3	
INC0153_01	3	3	3	
INC0153_01	3	3	3	
INC0153_T1001	3	3	3	
INC0153_T1002	3	3	3	
INC0153_T1003	3	3	3	
INC0153_T1004	3	3	3	
INC0153_T1005	3	3	3	
INC0154_01	3	3	3	
INC0154_01	3	3	3	
INC0154_01	3	3	3	
INC0154_01	3	3	3	
INC0154_01	3	3	3	
INC0154_01	3	3	3	
INC0154_T1001	3	3	3	
INC0154_T1002	3	3	3	
INC0154_T1003	3	3	3	

ASSESSMENT UNIT ID	RECREATIONAL USES	AQUATIC LIFE USE	FISH CONSUMPTION	PUBLIC WATER SUPPLY
INC0154_T1003	3	3	3	
INC0154_T1003	3	3	3	
INC0154_T1004	3	3	3	
INC0154_T1004	3	3	3	
INC0154_T1004	3	3	3	
INC0154_T1005	3	3	3	
INC0154_T1005	3	3	3	
INC0155_01	3	3	3	
INC0155_01A	3	3	3	
INC0155_T1001	3	3	3	
INC0155_T1002	3	3	3	
INC0155_T1003	3	3	3	
INC0155_T1003A	3	3	3	
INC0156_01	3	3	3	
INC0156_01	3	3	3	
INC0156_01	3	3	3	
INC0156_01	3	3	3	
INC0156_01	3	3	3	
INC0156_01	3	3	3	
INC0156_01A	3	3	3	
INC0156_01B	3	3	3	
INC0156_01C	3	3	3	
INC0156_01D	3	3	3	
INC0156_01E	3	3	3	
INC0156_T1001	3	3	3	
INC0156_T1002	3	3	3	
INC0156_T1002	3	3	3	
INC0156_T1003	3	3	3	
INC0156_T1003	3	3	3	
INC0156_T1004	3	3	3	

ASSESSMENT UNIT ID	RECREATIONAL USES	AQUATIC LIFE USE	FISH CONSUMPTION	PUBLIC WATER SUPPLY
INC0157_01	3	3	3	
INC0157_01A	3	3	3	
INC0157_01B	3	3	3	
INC0157_T1001	3	3	3	
INC0157_T1002	3	3	3	
INC0157_T1003	3	3	3	
INC0157_T1004	3	3	3	
INC0157_T1005	3	3	3	
INC0158_01	5A	5A	3	
INC0158_T1001	3	3	3	
INC0158_T1002	3	3	3	
INC0158_T1002	3	3	3	
INC0158_T1003	3	3	3	
INC0158_T1004	3	3	3	
INC0158_T1005	5A	5A	5B	
INC0159_01	5A	5A	5B	
INC0159_01	5A	5A	5B	
INC0159_01	5A	5A	5B	
INC0159_01	5A	5A	5B	
INC0159_01	5A	5A	5B	
INC0159_01	5A	5A	5B	
INC0159_02	3	2	3	
INC0159_T1001	5A	5A	3	
INC0161_02	5A	3	3	
INC0161_02	5A	3	3	
INC0161_02	5A	3	3	
INC0161_02	5A	3	3	
INC0161_T1002	3	3	3	
INC0162_01	3	3	3	
INC0162_03	5A	5A	3	

ASSESSMENT UNIT ID	RECREATIONAL USES	AQUATIC LIFE USE	FISH CONSUMPTION	PUBLIC WATER SUPPLY
INC0162_T1001	5A	3	3	
INC0163_NI	3	2	3	
INC0163_T1001	5A	5A	5B	
INC0163_T1001	5A	5A	5B	
INC0163_T1002	5A	5A	5B	
INC0163G_G1074	5A	2	5B	2
INC0163G_G1075	5A	2	5B	2
INC0163G_G1078	2	5A	5B	
INC0163G_G1093	5A	2	5B	
INC01P1002_00	3	3	5B	
INC01P1002_T1085	3	3	5B	
INC01P1007_00	2	3	3	
INC01P1011_00	3	3	3	
INC01P1014_00	3	3	3	
INC01P1016_00	3	3	2	3
INC01P1019_00	5A	2	5B	
INC01P1021_00	3	3	3	
INC01P1022_00	3	3	3	
INC01P1024_00	3	3	3	
INC01P1025_00	3	3	3	
INC01P1026_00	3	3	3	
INC01P1027_00	3	3	3	
INC01P1028_00	3	3	3	
INC01P1029_00	3	3	3	
INC01P1030_00	3	3	3	
INC01P1031_00	3	3	3	
INC01P1032_00	3	3	3	
INC01P1033_00	3	3	3	
INC01P1034_00	3	3	3	
INC01P1035_00	3	3	3	

ASSESSMENT UNIT ID	RECREATIONAL USES	AQUATIC LIFE USE	FISH CONSUMPTION	PUBLIC WATER SUPPLY
INC01P1036_00	3	3	3	
INC01P1037_00	3	3	3	
INC01P1038_00	3	3	3	
INC01P1039_00	3	3	3	3
INC01P1040_00	3	3	3	
INC01P1041_00	3	3	3	
INC01P1042_00	3	3	3	
INC01P1043_00	3	3	3	
INC01P1044_00	3	3	3	
INC01P1045_00	3	3	3	
INC01P1046_00	3	3	3	
INC01P1047_00	3	3	3	
INC01P1048_00	3	3	3	
INC01P1049_00	3	3	3	
INC01P1050_00	3	3	3	
INC01P1051_00	3	3	3	
INC01P1052_00	3	3	3	
INC01P1053_00	3	3	3	
INC01P1054_00	3	3	3	
INC01P1055_00	3	3	3	
INC01P1056_00	3	3	3	
INC01P1057_00	3	3	3	
INC01P1058_00	3	3	3	
INC01P1059_00	3	3	3	
INC01P1062_00	3	3	3	
INC01P1063_00	3	3	3	
INC01P1064_00	3	3	3	
INC01P1065_00	3	3	3	
INC01P1066_00	3	3	3	
INC01P1067_00	3	3	3	

ASSESSMENT UNIT ID	RECREATIONAL USES	AQUATIC LIFE USE	FISH CONSUMPTION	PUBLIC WATER SUPPLY
INC01P1077_00	3	3	3	
INC01P1083_00	3	3	5B	
INC01P1083_T1084	3	3	5B	
INE0111_00	3	3	3	
INE0131_00	3	3	3	
INE0132_00	3	3	3	
INE0132_00	3	3	3	
INE0132_00	3	3	3	
INE0132_00	3	3	3	
INE0141_00	2	3	3	
INE0142_00	2	3	3	
INE0143_00	3	3	3	
INE0144_00	2	5A	3	
INE0144_00	2	5A	3	
INE0145_00	3	3	3	
INE0146_00	3	3	3	
INE0146_01	3	3	3	
INE0146_T1001	2	5A	3	
INE0147_00	3	3	3	
INE0147_00	3	3	3	
INE0152_00	3	3	3	
INE0154_00	3	3	3	
INE0154_00	3	3	3	
INE0154_00	3	3	3	
INE0154_00	3	3	3	
INE0161_00	3	3	3	
INE0162_01	3	5A	3	
INE0162_02	3	2	3	
INE0163_00	3	2	3	
INE0164_01	3	3	3	

ASSESSMENT UNIT ID	RECREATIONAL USES	AQUATIC LIFE USE	FISH CONSUMPTION	PUBLIC WATER SUPPLY
INE0164_02	2	5A	3	
INE0165_00	3	3	3	
INE0165_T1053	5A	5A	3	
INE0165_T1053	5A	5A	3	
INE0166_01	3	2	3	
INE0166_01	3	2	3	
INE0166_T1001	3	2	3	
INE0167_00	3	3	3	
INE0168_T1001	3	3	3	
INE0168_T1001A	3	5A	3	
INE0168_T1001B	3	5A	3	
INE0169_01	3	2	3	
INE0169_T1001	3	3	3	
INE016A_01	3	5A	3	
INE016A_02	3	2	3	
INE016A_T1001A	3	5A	3	
INE016A_T1001B	3	3	3	
INE016B_01	3	3	3	
INE016B_02	3	5A	3	
INE016B_T1001	3	3	3	
INE0171_01	3	5A	3	
INE0171_T1001	3	5A	3	
INE0171_T1001A	3	3	3	
INE0172_01	3	5A	3	
INE0172_01	3	5A	3	
INE0172_02	3	2	3	
INE0172_02	3	2	3	
INE0172_02	3	2	3	
INE0172_T1001	3	3	3	
INE0172_T1002	3	3	3	

ASSESSMENT UNIT ID	RECREATIONAL USES	AQUATIC LIFE USE	FISH CONSUMPTION	PUBLIC WATER SUPPLY
INE0172_T1003	3	3	3	
INE0172_T1004	3	3	3	
INE0173_00	3	2	3	
INE0174_01	3	3	3	
INE0174_01	3	3	3	
INE0174_01	3	3	3	
INE0174_01	3	3	3	
INE0174_T1001	3	3	3	
INE0174_T1002	3	3	3	
INE0174_T1003	3	5A	3	
INE0174_T1003A	3	5A	3	
INE0175_01	5A	5A	3	
INE0175_01	5A	5A	3	
INE0175_02	3	2	3	
INE0175_T1001	2	3	3	
INE0175_T1001A	3	3	3	
INE0175_T1001B	3	3	3	
INE0176_01	3	3	3	
INE0176_T1001	3	2	3	
INE0176_T1001	3	2	3	
INE0176_T1001A	3	5A	3	
INE0177_01	3	3	3	
INE0177_T1001	3	3	3	
INE0178_01	3	3	3	
INE0178_T1001	3	5A	3	
INE0178_T1002	3	3	3	
INE0178_T1002A	3	5A	3	
INE0179_01	3	3	3	
INE0179_T1001	3	3	3	
INE0179_T1002	3	5A	3	

ASSESSMENT UNIT ID	RECREATIONAL USES	AQUATIC LIFE USE	FISH CONSUMPTION	PUBLIC WATER SUPPLY
INE017A_01	5A	5A	3	
INE017A_01	5A	5A	3	
INE017A_02	5A	5A	3	
INE017A_03	5A	5A	3	
INE017A_T1001	3	5A	3	
INE017A_T1002	3	3	3	
INE017A_T1003	3	3	3	
INE017A_T1004	3	3	3	
INE017B_01	3	5A	3	
INE017B_T1001	3	3	3	
INE017B_T1001	3	3	3	
INE017B_T1001A	2	3	3	
INE017C_01	3	3	5B	
INE017C_01	3	3	5B	
INE017C_T1001	3	3	3	
INE0181_00	3	3	3	
INE0182_00	3	3	3	
INE0182_00	3	3	3	
INE0183_01	5A	5A	3	
INE0183_T1001	5A	5A	3	
INE0183_T1002	5A	5A	3	
INE0184_00	3	2	3	
INE0184_00	3	2	3	
INE0185_00	5A	5A	3	
INE0185_00	5A	5A	3	
INE0194_00	3	3	3	
INE0195_00	3	5A	3	
INE0196_00	3	3	3	
INE0196_00	3	3	3	
INE01B1_00	3	3	3	

ASSESSMENT UNIT ID	RECREATIONAL USES	AQUATIC LIFE USE	FISH CONSUMPTION	PUBLIC WATER SUPPLY
INE01B1_00	3	3	3	
INE01B2_00	3	3	3	
INE01B2_00	3	3	3	
INE01D2_00	3	3	3	
INE01D2_00	3	3	3	
INE01D2_00	3	3	3	
INE01D2_00	3	3	3	
INE01D3_00	3	2	3	
INE01D3_00	3	2	3	
INE01D3_00	3	2	3	
INE01D3_00	3	2	3	
INE01D4_00	3	3	3	
INE01D4_00	3	3	3	
INE01D4_00	3	3	3	
INE01D4_00	3	3	3	
INE01D5_00	3	3	3	
INE01E1_00	3	2	3	
INE01E1_T1045	3	2	3	
INE01E1_T1045	3	2	3	
INE01E2_00	3	3	3	
INE01E2_00	3	3	3	
INE01E2_00	3	3	3	
INE01E2_00	3	3	3	
INE01E2_00	3	3	3	
INE01E2_00	3	3	3	
INE01E2_T1048	3	5A	3	
INE01E2_T1048	3	5A	3	
INE01E3_00	3	2	3	
INE01E3_T1044	5A	5A	5B	
INE01E3_T1044	5A	5A	5B	

ASSESSMENT UNIT ID	RECREATIONAL USES	AQUATIC LIFE USE	FISH CONSUMPTION	PUBLIC WATER SUPPLY
INE01E4_00	3	3	3	
INE01E4_00	3	3	3	
INE01E4_00	3	3	3	
INE01E5_00	3	2	3	
INE01E5_00	3	2	3	
INE01E5_00	3	2	3	
INE01E5_00	3	2	3	
INE01E6_00	3	3	3	
INE01E6_T1001	3	5A	3	
INE01E6_T1050	3	2	3	
INE01E7_00	3	2	3	
INE01E7_00	3	2	3	
INE01E8_00	3	3	3	
INE01E8_00	3	3	3	
INE01E9_00	3	2	3	
INE01E9_00	3	2	3	
INE01E9_T1002	3	2	3	
INE01E9_T1049	3	5A	3	
INE01EA_00	3	3	3	
INE01EA_T1003	3	2	3	
INE01EB_00	3	3	3	
INE01EB_T1051	3	5A	3	
INE01EC_00	3	2	3	
INE01EC_00	3	2	3	
INE01F1_00	3	2	3	
INE01F2_00	3	5A	3	
INE01F2_00	3	5A	3	
INE01F2_T1004	5A	2	3	
INE01F2_T1004	5A	2	3	
INE01F3_00	3	3	3	

ASSESSMENT UNIT ID	RECREATIONAL USES	AQUATIC LIFE USE	FISH CONSUMPTION	PUBLIC WATER SUPPLY
INE01F4_00	3	2	3	
INE01F5_00	3	2	3	
INE01F5_00	3	2	3	
INE01F5_T1005	3	5A	2	
INE01F5_T1005	3	5A	2	
INE01F6_T1006	3	5A	5B	
INE01F6_T1052	3	3	3	
INE01F7_00	3	3	3	
INE01F7_00	3	3	3	
INE01F7_00	3	3	3	
INE01F7_00	3	3	3	
INE01F8_00	3	3	3	
INE01F8_T1007	3	5A	5B	
INE01F8_T1007	3	5A	5B	
INE01F8_T1007	3	5A	5B	
INE01F8_T1007	3	5A	5B	
INE01G1_00	3	3	3	
INE01G1_T1008	5A	5A	3	
INE01G2_T1009	5A	5A	3	
INE01G3_00	3	3	3	
INE01G3_00	3	3	3	
INE01G3_T1010	3	5A	3	
INE01G3_T1010	3	5A	3	
INE01G4_00	3	3	3	
INE01G4_00	3	3	3	
INE01G4_00	3	3	3	
INE01G4_00	3	3	3	
INE01P1011_00	3	3	3	
INE01P1012_00	3	3	3	
INE01P1013_00	3	3	3	

ASSESSMENT UNIT ID	RECREATIONAL USES	AQUATIC LIFE USE	FISH CONSUMPTION	PUBLIC WATER SUPPLY
INE01P1014_00	3	3	3	
INE01P1015_00	3	3	3	
INE01P1016_00	3	3	3	
INE01P1017_00	3	3	3	3
INE01P1018_00	3	3	3	3
INE01P1019_00	3	3	3	
INE01P1020_00	3	3	3	
INE01P1021_00	3	3	3	5A
INE01P1022_00	3	3	3	
INE01P1023_00	3	3	3	
INE01P1024_00	3	3	3	
INE01P1025_00	3	3	3	
INE01P1026_00	3	3	3	
INE01P1027_00	3	3	3	
INE01P1028_00	3	3	3	
INE01P1029_00	3	3	3	
INE01P1030_00	3	3	3	
INE01P1031_00	3	3	3	
INE01P1032_00	3	3	3	
INE01P1033_00	3	3	3	
INE01P1034_00	3	3	3	
INE01P1035_00	3	3	3	
INE01P1036_00	3	3	3	3
INE01P1037_00	3	3	3	3
INE01P1038_00	3	3	3	
INE01P1039_00	3	3	3	
INE01P1040_00	3	3	3	
INE01P1041_00	3	3	3	
INE01P1042_00	3	3	3	
INE01P1043_00	3	3	3	

ASSESSMENT UNIT ID	RECREATIONAL USES	AQUATIC LIFE USE	FISH CONSUMPTION	PUBLIC WATER SUPPLY
INE01P1054_00	3	3	3	5A
INE01P1055_00	3	3	3	
INE0211_01	3	3	3	
INE0211_02	5A	5A	3	
INE0211_T1001	4A	4A	3	
INE0211_T1002	3	3	3	
INE0211_T1003	4A	4A	3	
INE0212_01	4A	2	3	
INE0212_01A	4A	2	3	
INE0212_02	4A	2	3	
INE0212_02A	4A	2	3	
INE0212_T1001	4A	2	3	
INE0212_T1002	4A	2	3	
INE0212_T1002A	4A	2	3	
INE0213_01	4A	3	3	
INE0213_02	4A	2	3	
INE0213_T1001	4A	3	3	
INE0213_T1002	4A	3	3	
INE0213_T1003	4A	3	3	
INE0213_T1004	4A	3	3	
INE0213_T1005	4A	3	3	
INE0213_T1006	2	2	3	
INE0214_01	3	3	3	
INE0214_02	4A	2	3	
INE0214_T1001	4A	2	3	
INE0214_T1002	4A	2	3	
INE0215_01	2	2	3	
INE0215_02	2	2	3	
INE0215_T1001	2	2	3	
INE0215_T1002	2	2	3	

ASSESSMENT UNIT ID	RECREATIONAL USES	AQUATIC LIFE USE	FISH CONSUMPTION	PUBLIC WATER SUPPLY
INE0215_T1003	2	2	3	
INE0215_T1004	2	2	3	
INE0216_01	5A	2	2	
INE0216_02	3	3	2	
INE0216_T1001	2	2	3	
INE0216_T1001A	2	2	3	
INE0216_T1002	2	2	2	
INE0216_T1003	2	2	3	
INE0216_T1004	3	3	2	
INE0216_T1005	3	3	2	
INE0216_T1006	3	3	2	
INE0217_01	4A	2	3	
INE0217_02	4A	2	3	
INE0217_03	3	3	3	
INE0217_04	3	3	2	
INE0217_05	3	3	3	
INE0217_05A	3	3	3	
INE0217_T1001	4A	2	3	
INE0217_T1002	4A	2	3	
INE0217_T1003	4A	2	3	
INE0217_T1004	4A	2	3	
INE0217_T1005	4A	2	3	
INE0217_T1006	3	3	3	
INE0221_01	2	3	3	
INE0221_01A	2	3	3	
INE0221_01B	2	3	3	
INE0221_01C	2	3	3	
INE0221_01D	2	3	3	
INE0221_02	2	3	3	
INE0221_T1001	2	3	3	

ASSESSMENT UNIT ID	RECREATIONAL USES	AQUATIC LIFE USE	FISH CONSUMPTION	PUBLIC WATER SUPPLY
INE0221_T1002	2	3	3	
INE0221_T1002A	2	3	3	
INE0221_T1003	2	3	3	
INE0221_T1004	2	3	3	
INE0221_T1005	2	3	3	
INE0221_T1006	2	3	3	
INE0222_01	2	3	3	
INE0222_01A	3	3	3	
INE0222_01B	3	3	3	
INE0222_01C	3	3	3	
INE0222_01D	3	3	3	
INE0222_01E	3	3	3	
INE0222_T1001	3	3	3	
INE0222_T1002	5A	3	3	
INE0222_T1003	2	2	3	
INE0222_T1004	3	3	3	
INE0222_T1005	3	3	3	
INE0223_03	4A	2	3	
INE0223_04	2	2	3	
INE0223_T1003	2	2	3	
INE0223_T1004	2	2	3	
INE0223_T1005	2	2	3	
INE0223_T1006	2	2	3	
INE0223_T1007	2	2	3	
INE0223_T1008	2	2	3	
INE0223_T1009	2	2	3	
INE0223_T1010	4A	2	3	
INE0223_T1010A	3	3	3	
INE0223_T1010B	3	3	3	
INE0223_T1011	3	3	3	

ASSESSMENT UNIT ID	RECREATIONAL USES	AQUATIC LIFE USE	FISH CONSUMPTION	PUBLIC WATER SUPPLY
INE0223_T1026	3	3	3	
INE0224_01	4A	2	3	
INE0224_T1001	3	3	3	
INE0224_T1002	4A	2	3	
INE0224_T1003	3	3	3	
INE0224_T1004	3	3	3	
INE0224_T1005	3	3	3	
INE0224_T1006	3	3	3	
INE0224_T1007	3	3	3	
INE0224_T1008	3	3	3	
INE0224_T1008A	3	3	3	
INE0224_T1009	3	3	3	
INE0231_01	4A	3	3	
INE0231_02	2	2	3	
INE0231_02A	2	2	3	
INE0231_02B	2	2	3	
INE0231_T1001	4A	3	3	
INE0231_T1002	3	3	3	
INE0231_T1003	3	3	3	
INE0231_T1004	3	3	3	
INE0231_T1005	2	2	3	
INE0231_T1006	2	2	3	
INE0231_T1007	2	2	3	
INE0231_T1007A	2	2	3	
INE0231_T1007B	2	2	3	
INE0231_T1007C	2	2	3	
INE0231_T1008	2	2	3	
INE0232_02	2	2	3	
INE0232_02A	3	3	3	
INE0232_T1002	3	3	3	

ASSESSMENT UNIT ID	RECREATIONAL USES	AQUATIC LIFE USE	FISH CONSUMPTION	PUBLIC WATER SUPPLY
INE0232_T1003	3	3	3	
INE0232_T1004	3	3	3	
INE0232_T1005	3	2	3	
INE0232_T1006	3	2	3	
INE0232_T1007	3	3	3	
INE0232_T1008	3	3	3	
INE0233_01	2	2	3	
INE0233_01A	2	2	3	
INE0233_T1001	2	2	3	
INE0233_T1002	2	2	3	
INE0233_T1003	2	2	3	
INE0233_T1004	2	2	3	
INE0233_T1005	2	2	3	
INE0233_T1006	2	2	3	
INE0233_T1007	2	2	3	
INE0234_01	4A	2	3	
INE0234_T1001	4A	2	3	
INE0234_T1002	4A	2	3	
INE0234_T1003	4A	2	3	
INE0234_T1004	4A	2	3	
INE0234_T1005	4A	2	3	
INE0234_T1006	4A	2	3	
INE0234_T1007	4A	2	3	
INE0235_01	4A	2	3	
INE0235_01A	3	3	3	
INE0235_T1001	3	3	3	
INE0235_T1002	3	3	3	
INE0235_T1003	3	3	3	
INE0235_T1004	3	3	3	
INE0236_01	5A	5A	3	

ASSESSMENT UNIT ID	RECREATIONAL USES	AQUATIC LIFE USE	FISH CONSUMPTION	PUBLIC WATER SUPPLY
INE0236_02	5A	2	5B	
INE0236_T1001	3	3	3	
INE0236_T1002	3	3	3	
INE0236_T1003	3	3	3	
INE0236_T1004	3	3	3	
INE0236_T1005	3	3	3	
INE0236_T1006	3	3	3	
INE0236_T1007	3	3	3	
INE0236_T1007A	3	3	3	
INE0236_T1007B	3	3	3	
INE0241_01	2	3	3	
INE0241_01A	2	3	3	
INE0241_01B	2	3	3	
INE0241_01C	2	3	3	
INE0241_02	4A	2	3	
INE0241_T1002	2	3	3	
INE0241_T1002A	2	3	3	
INE0241_T1003	4A	2	3	
INE0241_T1004	4A	2	3	
INE0241_T1005	3	3	3	
INE024C_T1004	3	5A	5B	
INE0261_01	5A	2	3	
INE0261_T1001	3	3	3	
INE0261_T1002	3	3	3	
INE0261_T1003	4A	2	3	
INE0261_T1004	3	3	3	
INE0261_T1005	3	3	3	
INE0261_T1006	3	3	3	
INE0262_T1001	3	3	3	
INE0262_T1002	3	3	3	

ASSESSMENT UNIT ID	RECREATIONAL USES	AQUATIC LIFE USE	FISH CONSUMPTION	PUBLIC WATER SUPPLY
INE0262_T1002A	3	3	3	
INE0262_T1003	3	3	3	
INE0262_T1004	3	3	3	
INE0262_T1005	3	3	3	
INE0262_T1006	3	3	3	
INE0262_T1007	3	3	3	
INE0263_01	4A	2	3	
INE0263_02	2	3	3	
INE0263_T1001	4A	2	3	
INE0263_T1002	4A	2	3	
INE0263_T1003	2	3	3	
INE0263_T1004	2	3	3	
INE0263_T1005	2	3	3	
INE0263_T1006	3	3	3	
INE0264_01	4A	2	3	
INE0264_T1001	3	3	3	
INE0264_T1002	3	3	3	
INE0264_T1003	3	3	3	
INE0264_T1004	3	3	3	
INE0264_T1005	3	3	3	
INE0264_T1006	3	3	3	
INE0264_T1007	3	3	3	
INE0264_T1008	3	3	3	
INE0264_T1009	3	3	3	
INE0265_00	3	3	3	
INE0265_T1001	3	3	3	
INE0265_T1002	3	3	3	
INE0265_T1003	3	3	3	
INE0265_T1004	3	3	3	
INE0265_T1005	3	3	3	

ASSESSMENT UNIT ID	RECREATIONAL USES	AQUATIC LIFE USE	FISH CONSUMPTION	PUBLIC WATER SUPPLY
INE0265_T1006	3	3	3	
INE0265_T1007	3	3	3	
INE0265_T1008	2	3	3	
INE0265_T1008A	3	3	3	
INE0265_T1009	2	3	3	
INE02P1005_00	3	3	3	
INE02P1006_00	3	3	3	
INE02P1007_00	3	3	3	
INE02P1008_00	3	3	3	
INE02P1009_00	3	3	3	
INE02P1010_00	3	3	3	
INE02P1011_00	3	3	3	
INE02P1012_00	3	3	3	
INE02P1013_00	3	3	3	
INE02P1015_00	3	3	3	
INE02P1016_00	3	3	3	
INE02P1017_00	3	2	5B	
INE02P1018_00	3	3	3	
INE02P1019_00	3	3	3	
INE02P1020_00	3	3	3	
INE02P1021_00	3	3	3	
INE02P1023_00	3	3	3	
INE02P1024_00	3	3	3	
INE02P1025_00	3	3	3	
ING01B1_00	5A	5A	3	
ING01B2_00	3	3	3	
ING01B2_00	3	3	3	
ING01B2_00	3	3	3	
ING01B2_00	3	3	3	
ING0272_00	3	3	3	

ASSESSMENT UNIT ID	RECREATIONAL USES	AQUATIC LIFE USE	FISH CONSUMPTION	PUBLIC WATER SUPPLY
ING0273_00	5A	5A	2	
ING0273_00	5A	5A	2	
ING0273_00	5A	5A	2	
ING0273_00	5A	5A	2	
ING0281_00	3	3	3	
ING0282_00	5A	5A	2	
ING0282_00	5A	5A	2	
ING0282_00	5A	5A	2	
ING0282_00	5A	5A	2	
ING0283_00	3	3	3	
ING0283_00	3	3	3	
ING0283_00	3	3	3	
ING0283_00	3	3	3	
ING0298_00	3	2	3	
ING0298_00	3	2	3	
ING0298_00	3	2	3	
ING0298_00	3	2	3	
ING0298_M1001	3	2	3	
ING0298_M1001	3	2	3	
ING0298_M1001	3	2	3	
ING02P1002_00	3	3	3	
ING02P1003_00	3	3	3	
ING02P1004_00	3	3	3	
ING0311_01	5A	2	2	
ING0311_01A	3	3	3	
ING0311_T1002	5A	2	2	
ING0312_01	5A	2	3	
ING0312_01	5A	2	3	
ING0312_01	5A	2	3	
ING0312_01	5A	2	3	

ASSESSMENT UNIT ID	RECREATIONAL USES	AQUATIC LIFE USE	FISH CONSUMPTION	PUBLIC WATER SUPPLY
ING0312_01	5A	2	3	
ING0312_01	5A	2	3	
ING0312_01	5A	2	3	
ING0312_01	5A	2	3	
ING0312_01	5A	2	3	
ING0312_01	5A	2	3	
ING0312_01	5A	2	3	
ING0312_01	5A	2	3	
ING0312_T1003	3	3	3	
ING0312_T1003A	3	3	3	
ING0312_T1004	3	2	3	
ING0312_T1004	3	2	3	
ING0312_T1004	3	2	3	
ING0312_T1004	3	2	3	
ING0312_T1004	3	2	3	
ING0312_T1004	3	2	3	
ING0312_T1005	3	2	3	
ING0312_T1005	3	2	3	
ING0312_T1006	3	3	3	
ING0312_T1007	5A	2	3	
ING0312_T1007	5A	2	3	
ING0313_06	5A	2	2	
ING0313_06	5A	2	2	
ING0313_06	5A	2	2	
ING0313_06	5A	2	2	
ING0313_06	5A	2	2	
ING0313_06	5A	2	2	
ING0313_06	5A	2	2	
ING0313_06	5A	2	2	
ING0313_06	5A	2	2	

ASSESSMENT UNIT ID	RECREATIONAL USES	AQUATIC LIFE USE	FISH CONSUMPTION	PUBLIC WATER SUPPLY
ING0313_06	5A	2	2	
ING0313_06	5A	2	2	
ING0313_06	5A	2	2	
ING0313_06A	3	3	3	
ING0313_T1004	3	2	2	
ING0313_T1004	3	2	2	
ING0313_T1005	3	3	3	
ING0313_T1005	3	3	3	
ING0313_T1006	3	3	3	
ING0313_T1007	3	3	5B	
ING0313_T1008	3	3	3	
ING0313_T1009	3	3	3	
ING0313_T1009	3	3	3	
ING0314_04	5A	2	5B	
ING0314_04	5A	2	5B	
ING0314_04	5A	2	5B	
ING0314_04	5A	2	5B	
ING0314_04	5A	2	5B	
ING0314_04	5A	2	5B	
ING0314_T1006	3	2	2	
ING0314_T1006	3	2	2	
ING0314_T1006	3	2	2	
ING0314_T1006	3	2	2	
ING0314_T1006	3	2	2	
ING0314_T1006	3	2	2	
ING0314_T1007	3	3	5B	
ING0314_T1008	3	3	3	
ING0314_T1009	3	3	3	
ING0315_01	3	2	3	
ING0315_01	3	2	3	

ASSESSMENT UNIT ID	RECREATIONAL USES	AQUATIC LIFE USE	FISH CONSUMPTION	PUBLIC WATER SUPPLY
ING0315_01	3	2	3	
ING0315_01	3	2	3	
ING0315_01	3	2	3	
ING0315_01	3	2	3	
ING0315_01	3	2	3	
ING0315_01	3	2	3	
ING0315_01	3	2	3	
ING0315_01	3	2	3	
ING0315_01	3	2	3	
ING0315_01	3	2	3	
ING0315_T1001	3	2	3	
ING0315_T1001	3	2	3	
ING0315_T1002	3	3	3	
ING0315_T1003	3	2	3	
ING0315_T1003	3	2	3	
ING0315_T1004	3	2	3	
ING0315_T1004	3	2	3	
ING0315_T1005	3	2	3	
ING0315_T1005	3	2	3	
ING0315_T1005	3	2	3	
ING0315_T1005	3	2	3	
ING0315_T1005	3	2	3	
ING0315_T1005	3	2	3	
ING0316_01	5A	2	3	
ING0316_01	5A	2	3	
ING0316_01	5A	2	3	
ING0316_01	5A	2	3	
ING0316_01	5A	2	3	
ING0316_01	5A	2	3	
ING0316_01	5A	2	3	

ASSESSMENT UNIT ID	RECREATIONAL USES	AQUATIC LIFE USE	FISH CONSUMPTION	PUBLIC WATER SUPPLY
ING0316_01	5A	2	3	
ING0316_01	5A	2	3	
ING0316_01	5A	2	3	
ING0316_01	5A	2	3	
ING0316_01	5A	2	3	
ING0316_01	5A	2	3	
ING0316_01	5A	2	3	
ING0316_01	5A	2	3	
ING0316_01	5A	2	3	
ING0316_01	5A	2	3	
ING0316_01	5A	2	3	
ING0316_01	5A	2	3	
ING0316_01	5A	2	3	
ING0316_01	5A	2	3	
ING0316_01	5A	2	3	
ING0316_01	5A	2	3	
ING0316_01	5A	2	3	
ING0316_01	5A	2	3	
ING0316_T1005	3	2	3	
ING0316_T1006	5A	2	3	
ING0316_T1006	5A	2	3	
ING0316_T1006	5A	2	3	
ING0316_T1007	3	3	3	
ING0316_T1008	5A	2	3	
ING0316_T1008	5A	2	3	
ING0316_T1009	3	3	3	
ING0316_T1010	3	3	3	
ING0317_01	5A	2	2	
ING0317_01	5A	2	2	
ING0317_T1001	5A	2	2	
ING0317_T1002	5A	2	2	

ASSESSMENT UNIT ID	RECREATIONAL USES	AQUATIC LIFE USE	FISH CONSUMPTION	PUBLIC WATER SUPPLY
ING0317_T1003	3	3	3	
ING0317_T1004	3	2	3	
ING0317_T1004A	3	3	3	
ING0317_T1004B	3	3	3	
ING0317_T1004C	3	3	3	
ING0318_01	5A	2	5B	
ING0318_01A	3	3	3	
ING0318_02	5A	5A	2	
ING0318_02	5A	5A	2	
ING0318_02A	3	3	3	
ING0318_02B	3	3	3	
ING0318_T1001	3	3	3	
ING0318_T1002	5A	2	5B	
ING0318_T1003	5A	2	5B	
ING0318_T1003	5A	2	5B	
ING0318_T1003	5A	2	5B	
ING0318_T1003	5A	2	5B	
ING0318_T1003	5A	2	5B	
ING0318_T1003	5A	2	5B	
ING0318_T1004	5A	2	5B	
ING0318_T1004	5A	2	5B	
ING0318_T1004	5A	2	5B	
ING0318_T1004	5A	2	5B	
ING0318_T1005	3	3	3	
ING0318_T1006	3	3	3	
ING0318_T1007	5A	2	3	
ING0318_T1007	5A	2	3	
ING0318_T1007	5A	2	3	
ING0318_T1007	5A	2	3	
ING0318_T1007	5A	2	3	

ASSESSMENT UNIT ID	RECREATIONAL USES	AQUATIC LIFE USE	FISH CONSUMPTION	PUBLIC WATER SUPPLY
ING0318_T1007	5A	2	3	
ING0318_T1008	3	3	3	
ING0318_T1009	3	3	3	
ING0321_01	3	2	3	
ING0321_01	3	2	3	
ING0321_T1001	5A	2	3	
ING0322_01	5A	2	3	
ING0322_01	5A	2	3	
ING0322_01	5A	2	3	
ING0322_01	5A	2	3	
ING0322_01	5A	2	3	
ING0322_01	5A	2	3	
ING0322_02	3	2	3	
ING0322_02	3	2	3	
ING0322_02	3	2	3	
ING0322_02	3	2	3	
ING0322_T1001	3	2	3	
ING0322_T1002	3	2	3	
ING0322_T1003	3	2	3	
ING0322_T1004	3	2	3	
ING0322_T1005	3	2	3	
ING0322_T1006	3	2	3	
ING0322_T1007	3	2	3	
ING0322_T1008	3	3	3	
ING0322_T1009	3	2	3	
ING0322_T1010	3	2	3	
ING0322_T1011	3	2	3	
ING0322_T1011	3	2	3	
ING0322_T1012	3	3	3	
ING0322_T1013	3	3	3	

ASSESSMENT UNIT ID	RECREATIONAL USES	AQUATIC LIFE USE	FISH CONSUMPTION	PUBLIC WATER SUPPLY
ING0322_T1014	3	3	3	
ING0322_T1014	3	3	3	
ING0322_T1015	3	3	3	
ING0322_T1016	3	3	3	
ING0322_T1017	3	3	3	
ING0322_T1018	3	3	3	
ING0322_T1018	3	3	3	
ING0322_T1018	3	3	3	
ING0322_T1018	3	3	3	
ING0322_T1018	3	3	3	
ING0322_T1018	3	3	3	
ING0322_T1019	3	3	3	
ING0322_T1020	3	3	3	
ING0322_T1020	3	3	3	
ING0322_T1021	3	3	3	
ING0322_T1022	3	3	3	
ING0323_01	5A	2	5B	
ING0323_01	5A	2	5B	
ING0323_T1017	3	3	3	
ING0323_T1018	3	3	3	
ING0323_T1019	3	3	3	
ING0323_T1020	5A	2	5B	
ING0323_T1021	3	3	3	
ING0323_T1022	3	3	3	
ING0324_T1001	3	3	3	
ING0324_T1001A	3	3	3	
ING0324_T1002	3	3	3	
ING0324_T1003	3	2	3	
ING0324_T1004	3	3	3	
ING0324_T1005	5A	2	3	

ASSESSMENT UNIT ID	RECREATIONAL USES	AQUATIC LIFE USE	FISH CONSUMPTION	PUBLIC WATER SUPPLY
ING0325_01	5A	2	5B	
ING0325_01	5A	2	5B	
ING0325_01	5A	2	5B	
ING0325_01	5A	2	5B	
ING0325_01	5A	2	5B	
ING0325_01	5A	2	5B	
ING0325_01	5A	2	5B	
ING0325_01	5A	2	5B	
ING0325_01	5A	2	5B	
ING0325_01	5A	2	5B	
ING0325_01	5A	2	5B	
ING0325_01	5A	2	5B	
ING0325_T1002	3	2	3	
ING0325_T1002	3	2	3	
ING0325_T1002	3	2	3	
ING0325_T1002	3	2	3	
ING0325_T1002	3	2	3	
ING0325_T1002	3	2	3	
ING0325_T1002	3	2	3	
ING0325_T1002	3	2	3	
ING0325_T1002	3	2	3	
ING0325_T1002	3	2	3	
ING0325_T1002	3	2	3	
ING0325_T1002	3	2	3	
ING0325_T1003	3	3	3	
ING0325_T1003	3	3	3	
ING0325_T1003	3	3	3	
ING0325_T1003	3	3	3	
ING0325_T1003	3	3	3	
ING0325_T1003	3	3	3	

ASSESSMENT UNIT ID	RECREATIONAL USES	AQUATIC LIFE USE	FISH CONSUMPTION	PUBLIC WATER SUPPLY
ING0325_T1004	3	3	3	
ING0325_T1005	5A	2	3	
ING0331_01	5A	5A	3	
ING0331_01	5A	5A	3	
ING0331_01	5A	5A	3	
ING0331_01	5A	5A	3	
ING0331_01	5A	5A	3	
ING0331_01	5A	5A	3	
ING0331_01	5A	5A	3	
ING0331_01	5A	5A	3	
ING0331_01	5A	5A	3	
ING0331_01	5A	5A	3	
ING0331_01	5A	5A	3	
ING0331_01	5A	5A	3	
ING0331_T1010	2	2	3	
ING0331_T1011	2	2	3	
ING0331_T1012	2	2	3	
ING0331_T1013	3	3	3	
ING0331_T1013	3	3	3	
ING0331_T1013	3	3	3	
ING0331_T1013	3	3	3	
ING0331_T1013	3	3	3	
ING0331_T1013	3	3	3	
ING0331_T1014	2	2	3	
ING0331_T1014	2	2	3	
ING0331_T1015	2	2	3	
ING0331_T1016	3	3	3	
ING0332_02	5A	2	3	
ING0332_02	5A	2	3	
ING0332_T1011	3	2	3	

ASSESSMENT UNIT ID	RECREATIONAL USES	AQUATIC LIFE USE	FISH CONSUMPTION	PUBLIC WATER SUPPLY
ING0332_T1012	3	2	3	
ING0333_01	5A	5A	3	
ING0333_T1012	3	5A	3	
ING0333_T1013	3	5A	3	
ING0333_T1014	3	5A	3	
ING0333_T1015	3	5A	3	
ING0333_T1016	3	5A	3	
ING0333_T1017	3	5A	3	
ING0333_T1018	3	5A	3	
ING0333_T1018A	3	3	3	
ING0333_T1019	3	5A	3	
ING0333_T1020	3	5A	3	
ING0333_T1021	3	5A	3	
ING0334_01	5A	2	2	
ING0334_01	5A	2	2	
ING0334_T1001	3	3	3	
ING0334_T1002	3	3	3	
ING0334_T1003	5A	2	2	
ING0334_T1004	5A	2	2	
ING0334_T1005	5A	2	2	
ING0334_T1006	3	3	3	
ING0334_T1007	3	3	3	
ING0334_T1008	3	3	3	
ING0334_T1009	5A	2	2	
ING0334_T1010	3	3	3	
ING0334_T1011	3	3	3	
ING0334_T1012	3	3	3	
ING0334_T1013	5A	2	2	
ING0334_T1014	5A	2	2	
ING0334_T1015	3	3	3	

ASSESSMENT UNIT ID	RECREATIONAL USES	AQUATIC LIFE USE	FISH CONSUMPTION	PUBLIC WATER SUPPLY
ING0335_01	5A	5A	2	
ING0335_T1003	3	3	3	
ING0335_T1004	3	3	3	
ING0335_T1005	3	3	3	
ING0335_T1006	3	3	3	
ING0335_T1007	3	3	3	
ING0335_T1008	3	3	3	
ING0335_T1009	3	3	3	
ING0335_T1009	3	3	3	
ING0335_T1010	3	3	3	
ING0335_T1011	3	2	3	
ING0335_T1011	3	2	3	
ING0335_T1011	3	2	3	
ING0335_T1011	3	2	3	
ING0335_T1011	3	2	3	
ING0335_T1011	3	2	3	
ING0335_T1012	3	3	3	
ING0341_01	2	2	3	
ING0341_01	2	2	3	
ING0341_02	2	2	3	
ING0341_02	2	2	3	
ING0341_02	2	2	3	
ING0341_02	2	2	3	
ING0341_02	2	2	3	
ING0341_02	2	2	3	
ING0341_02A	3	3	3	
ING0341_03	3	3	3	
ING0341_T1009	3	3	3	
ING0341_T1010	3	3	3	
ING0341_T1011	3	3	3	

ASSESSMENT UNIT ID	RECREATIONAL USES	AQUATIC LIFE USE	FISH CONSUMPTION	PUBLIC WATER SUPPLY
ING0342_T1001	3	2	3	
ING0342_T1002	3	3	3	
ING0342_T1003	3	2	3	
ING0343_01	5A	2	3	
ING0343_01	5A	2	3	
ING0343_02	5A	2	3	
ING0343_T1010	3	2	3	
ING0343_T1011	3	3	3	
ING0343_T1012	3	3	3	
ING0343_T1013	3	3	3	
ING0343_T1014	3	3	3	
ING0343_T1015	3	3	3	
ING0343_T1016	3	3	3	
ING0343_T1017	3	3	3	
ING0343_T1018	3	3	3	
ING0343_T1020	3	3	3	
ING0344_01	2	2	3	
ING0344_01	2	2	3	
ING0344_T1010	2	2	3	
ING0344_T1011	3	3	3	
ING0344_T1012	3	2	3	
ING0344_T1012	3	2	3	
ING0344_T1012	3	2	3	
ING0344_T1012	3	2	3	
ING0344_T1012	3	2	3	
ING0344_T1012	3	2	3	
ING0344_T1013	3	2	3	
ING0344_T1014	3	3	3	
ING0344_T1015	3	3	3	
ING0344_T1015	3	3	3	

ASSESSMENT UNIT ID	RECREATIONAL USES	AQUATIC LIFE USE	FISH CONSUMPTION	PUBLIC WATER SUPPLY
ING0345_01	3	2	3	
ING0345_01	3	2	3	
ING0345_T1001	3	2	3	
ING0345_T1002	3	3	3	
ING0345_T1003	3	3	3	
ING0345_T1004	3	2	3	
ING0346_01	2	2	3	
ING0346_01	2	2	3	
ING0346_02	2	2	3	
ING0346_03	3	3	3	
ING0346_03	3	3	3	
ING0346_03	3	3	3	
ING0346_03	3	3	3	
ING0346_T1002	3	3	3	
ING0346_T1003	3	3	3	
ING0346_T1003A	3	3	3	
ING0346_T1004	2	2	3	
ING0346_T1005	3	3	3	
ING0346_T1006	3	3	3	
ING0346_T1007	3	3	3	
ING0346_T1008	3	3	3	
ING0346_T1008	3	3	3	
ING0347_02	3	2	3	
ING0347_02	3	2	3	
ING0347_02	3	2	3	
ING0347_02	3	2	3	
ING0347_02	3	2	3	
ING0347_02	3	2	3	
ING0347_03	3	2	3	
ING0347_03	3	2	3	

ASSESSMENT UNIT ID	RECREATIONAL USES	AQUATIC LIFE USE	FISH CONSUMPTION	PUBLIC WATER SUPPLY
ING0347_T1001	3	3	3	
ING0347_T1002	3	3	3	
ING0347_T1003	3	3	3	
ING0347_T1003	3	3	3	
ING0347_T1003	3	3	3	
ING0347_T1003	3	3	3	
ING0347_T1003	3	3	3	
ING0347_T1003	3	3	3	
ING0347_T1004	3	3	3	
ING0347_T1005	3	2	3	
ING0347_T1006	3	2	3	
ING0348_01	2	2	5B	
ING0348_01	2	2	5B	
ING0348_01	2	2	5B	
ING0348_01	2	2	5B	
ING0348_01	2	2	5B	
ING0348_01	2	2	5B	
ING0348_02	2	2	5B	
ING0348_02A	3	3	3	
ING0348_03	2	2	5B	
ING0348_03	2	2	5B	
ING0348_04	5A	2	3	
ING0348_T1001	3	3	3	
ING0348_T1001A	3	3	3	
ING0348_T1002	3	3	3	
ING0348_T1003	5A	2	3	
ING0348_T1003	5A	2	3	
ING0348_T1003	5A	2	3	
ING0348_T1003	5A	2	3	
ING0348_T1003	5A	2	3	

ASSESSMENT UNIT ID	RECREATIONAL USES	AQUATIC LIFE USE	FISH CONSUMPTION	PUBLIC WATER SUPPLY
ING0348_T1003	5A	2	3	
ING0348_T1004	3	2	3	
ING0348_T1005	3	2	3	
ING0348_T1005	3	2	3	
ING0348_T1006	3	3	3	
ING0348_T1007	3	2	3	
ING0348_T1008	3	3	3	
ING0351_01	2	2	3	
ING0351_01	2	2	3	
ING0351_T1001	2	2	3	
ING0351_T1002	2	2	3	
ING0351_T1003	3	3	3	
ING0352_01	5A	5A	3	
ING0352_01	5A	5A	3	
ING0352_01	5A	5A	3	
ING0352_01	5A	5A	3	
ING0352_01	5A	5A	3	
ING0352_01	5A	5A	3	
ING0352_01	5A	5A	3	
ING0352_01	5A	5A	3	
ING0352_01	5A	5A	3	
ING0352_01	5A	5A	3	
ING0352_01	5A	5A	3	
ING0352_01	5A	5A	3	
ING0352_01A	3	3	3	
ING0352_T1001	3	3	3	
ING0352_T1002	3	3	3	
ING0352_T1003	2	2	2	
ING0352_T1004	3	3	3	
ING0352_T1005	3	3	3	

ASSESSMENT UNIT ID	RECREATIONAL USES	AQUATIC LIFE USE	FISH CONSUMPTION	PUBLIC WATER SUPPLY
ING0352_T1006	2	2	2	
ING0352_T1006	2	2	2	
ING0352_T1007	3	3	3	
ING0352_T1008	3	3	3	
ING0352_T1009	3	3	3	
ING0352_T1010	3	3	3	
ING0352_T1011	3	3	3	
ING0353_01	3	5A	3	
ING0353_01	3	5A	3	
ING0353_02	3	5A	3	
ING0353_02	3	5A	3	
ING0353_02	3	5A	3	
ING0353_02	3	5A	3	
ING0353_02A	3	3	3	
ING0353_T1001	3	3	3	
ING0353_T1002	3	3	3	
ING0353_T1002	3	3	3	
ING0353_T1003	3	3	3	
ING0353_T1003	3	3	3	
ING0353_T1004	3	3	3	
ING0353_T1005	3	3	3	
ING0353_T1006	3	5A	3	
ING0353_T1007	3	3	3	
ING0353_T1008	3	3	3	
ING0354_01	2	2	3	
ING0354_01	2	2	3	
ING0354_01	2	2	3	
ING0354_01	2	2	3	
ING0354_01	2	2	3	
ING0354_01	2	2	3	

ASSESSMENT UNIT ID	RECREATIONAL USES	AQUATIC LIFE USE	FISH CONSUMPTION	PUBLIC WATER SUPPLY
ING0354_02	2	2	3	
ING0354_02	2	2	3	
ING0354_T1001	3	3	3	
ING0354_T1002	3	2	3	
ING0354_T1002	3	2	3	
ING0354_T1002	3	2	3	
ING0354_T1002	3	2	3	
ING0354_T1002	3	2	3	
ING0354_T1002	3	2	3	
ING0354_T1003	3	2	3	
ING0354_T1004	3	3	3	
ING0354_T1004	3	3	3	
ING0354_T1004	3	3	3	
ING0354_T1004	3	3	3	
ING0354_T1004	3	3	3	
ING0354_T1004	3	3	3	
ING0354_T1005	3	3	3	
ING0355_01	2	2	3	
ING0355_01	2	2	3	
ING0355_T1001	3	2	3	
ING0355_T1002	3	2	3	
ING0355_T1003	3	3	3	
ING0355_T1004	3	3	3	
ING0355_T1005	3	3	3	
ING0355_T1006	3	2	3	
ING0355_T1007	3	3	3	
ING0355_T1008	3	2	3	
ING0355_T1009	3	3	3	
ING0355_T1010	3	3	3	
ING0361_02	3	2	3	

ASSESSMENT UNIT ID	RECREATIONAL USES	AQUATIC LIFE USE	FISH CONSUMPTION	PUBLIC WATER SUPPLY
ING0361_02	3	2	3	
ING0361_02	3	2	3	
ING0361_02	3	2	3	
ING0361_02	3	2	3	
ING0361_02	3	2	3	
ING0361_T1003	3	3	3	
ING0361_T1004	3	3	3	
ING0361_T1004	3	3	3	
ING0361_T1005	3	3	3	
ING0361_T1005A	3	3	3	
ING0361_T1005B	3	3	3	
ING0361_T1005C	3	3	3	
ING0361_T1006	3	3	3	
ING0361_T1006A	3	3	3	
ING0361_T1007	3	3	3	
ING0361_T1008	3	3	3	
ING0361_T1009	3	3	3	
ING0361_T1009	3	3	3	
ING0361_T1009	3	3	3	
ING0361_T1009	3	3	3	
ING0361_T1009	3	3	3	
ING0361_T1009	3	3	3	
ING0362_02	3	2	3	
ING0362_02	3	2	3	
ING0362_02A	3	3	3	
ING0362_T1002	3	3	3	
ING0362_T1002	3	3	3	
ING0362_T1002	3	3	3	
ING0362_T1002	3	3	3	
ING0362_T1002	3	3	3	

ASSESSMENT UNIT ID	RECREATIONAL USES	AQUATIC LIFE USE	FISH CONSUMPTION	PUBLIC WATER SUPPLY
ING0362_T1002	3	3	3	
ING0362_T1003	3	3	3	
ING0362_T1003	3	3	3	
ING0362_T1004	3	3	3	
ING0362_T1005	3	3	3	
ING0362_T1006	3	3	3	
ING0363_01	3	3	3	
ING0363_01	3	3	3	
ING0363_01	3	3	3	
ING0363_01	3	3	3	
ING0363_01	3	3	3	
ING0363_01	3	3	3	
ING0363_02	2	2	3	
ING0363_02	2	2	3	
ING0363_T1001	3	3	3	
ING0363_T1001	3	3	3	
ING0363_T1001	3	3	3	
ING0363_T1001	3	3	3	
ING0363_T1001	3	3	3	
ING0363_T1001	3	3	3	
ING0363_T1002	3	3	3	
ING0363_T1003	3	3	3	
ING0363_T1004	3	3	3	
ING0363_T1005	3	3	3	
ING0363_T1006	3	3	3	
ING0363_T1007	3	3	3	
ING0363_T1008	5A	2	3	
ING0363_T1009	3	3	3	
ING0363_T1010	2	2	3	
ING0364_01	5A	2	3	

ASSESSMENT UNIT ID	RECREATIONAL USES	AQUATIC LIFE USE	FISH CONSUMPTION	PUBLIC WATER SUPPLY
ING0364_01	5A	2	3	
ING0364_01	5A	2	3	
ING0364_01	5A	2	3	
ING0364_T1001	3	3	3	
ING0364_T1002	3	3	3	
ING0364_T1003	5A	2	3	
ING0364_T1004	3	3	3	
ING0364_T1005	3	3	3	
ING0364_T1006	3	2	3	
ING0364_T1007	3	3	3	
ING0364_T1008	3	3	3	
ING0365_01	2	5A	3	
ING0365_01	2	5A	3	
ING0365_02	5A	2	3	
ING0365_02	5A	2	3	
ING0365_T1001	3	3	3	
ING0365_T1002	2	5A	3	
ING0365_T1003	2	5A	3	
ING0365_T1004	2	5A	3	
ING0365_T1005	3	3	3	
ING0365_T1006	3	3	3	
ING0365_T1007	3	3	3	
ING0365_T1008	3	5A	2	
ING0365_T1009	3	3	3	
ING0371_01	3	2	3	
ING0371_01	3	2	3	
ING0371_01	3	2	3	
ING0371_01	3	2	3	
ING0371_T1001	3	3	3	
ING0371_T1002	3	3	3	

ASSESSMENT UNIT ID	RECREATIONAL USES	AQUATIC LIFE USE	FISH CONSUMPTION	PUBLIC WATER SUPPLY
ING0371_T1003	3	3	3	
ING0371_T1004	3	3	3	
ING0371_T1005	3	3	3	
ING0371_T1006	3	3	3	
ING0371_T1007	3	3	3	
ING0371_T1008	3	3	3	
ING0373_01	5A	2	2	
ING0373_01A	3	3	3	
ING0373_02	5A	2	3	
ING0373_02	5A	2	3	
ING0373_02B	3	3	3	
ING0373_02C	3	3	3	
ING0373_T1013	3	3	3	
ING0373_T1014	3	3	3	
ING0373_T1014	3	3	3	
ING0373_T1014	3	3	3	
ING0373_T1014	3	3	3	
ING0373_T1015	3	3	3	
ING0373_T1016	3	3	3	
ING0373_T1017	3	3	3	
ING0373_T1018	3	3	3	
ING0374_02	3	3	3	
ING0374_T1008	3	2	3	
ING0374_T1009	3	2	3	
ING0374_T1010	3	2	3	
ING0374_T1011	3	3	3	
ING0374_T1012	3	3	3	
ING0375_02	5A	2	3	
ING0375_03	3	3	2	
ING0375_03	3	3	2	

ASSESSMENT UNIT ID	RECREATIONAL USES	AQUATIC LIFE USE	FISH CONSUMPTION	PUBLIC WATER SUPPLY
ING0375_T1010	3	3	2	
ING0375_T1011	3	3	2	
ING0375_T1012	3	3	2	
ING0375_T1013	3	3	2	
ING0375_T1013A	3	3	3	
ING0375_T1014	3	3	2	
ING0375_T1015	3	3	2	
ING0375_T1016	3	2	2	
ING0375_T1017	3	3	2	
ING0375_T1018	3	3	2	
ING0375_T1019	3	3	3	
ING0376_01	3	3	3	
ING0376_01A	3	3	3	
ING0376_02	5A	2	3	
ING0376_02	5A	2	3	
ING0376_T1001	3	3	3	
ING0376_T1002	3	3	3	
ING0376_T1003	3	3	3	
ING0377_02	5A	2	5B	
ING0377_02	5A	2	5B	
ING0377_03	5A	2	5B	
ING0377_T1004	3	3	3	
ING0377_T1005	3	3	3	
ING0377_T1006	3	2	5B	
ING0377_T1006A	3	2	5B	
ING0377_T1007	3	2	5B	
ING0377_T1007	3	2	5B	
ING0377_T1007	3	2	5B	
ING0377_T1007	3	2	5B	
ING0377_T1008	3	3	3	

ASSESSMENT UNIT ID	RECREATIONAL USES	AQUATIC LIFE USE	FISH CONSUMPTION	PUBLIC WATER SUPPLY
ING0378_02	3	3	3	
ING0378_02	3	3	3	
ING0378_02	3	3	3	
ING0378_02	3	3	3	
ING0378_03	5A	2	3	
ING0378_03	5A	2	3	
ING0378_T1010	3	3	3	
ING0378_T1011	3	3	3	
ING0378_T1012	3	3	3	
ING0378_T1013	3	3	3	
ING0378_T1014	3	2	3	
ING0378_T1015	3	3	3	
ING0378_T1016	3	3	3	
ING0379_01	5A	2	3	
ING0379_01	5A	2	3	
ING0379_T1015	5A	2	3	
ING0379_T1016	3	3	3	
ING0379_T1017	3	3	3	
ING0379_T1018	3	3	3	
ING0379_T1019	3	3	3	
ING0379_T1020	3	3	3	
ING0379_T1020	3	3	3	
ING0379_T1020	3	3	3	
ING0379_T1020	3	3	3	
ING0379_T1020	3	3	3	
ING0379_T1020	3	3	3	
ING0379_T1021	3	3	3	
ING0379_T1022	3	3	3	
ING037A_01	2	2	3	
ING037A_01	2	2	3	

ASSESSMENT UNIT ID	RECREATIONAL USES	AQUATIC LIFE USE	FISH CONSUMPTION	PUBLIC WATER SUPPLY
ING037A_01	2	2	3	
ING037A_01	2	2	3	
ING037A_01	2	2	3	
ING037A_01	2	2	3	
ING037A_01	2	2	3	
ING037A_01	2	2	3	
ING037A_01	2	2	3	
ING037A_01	2	2	3	
ING037A_01	2	2	3	
ING037A_01	2	2	3	
ING037A_01	2	2	3	
ING037A_01	2	2	3	
ING037A_01	2	2	3	
ING037A_01	2	2	3	
ING037A_01	2	2	3	
ING037A_01	2	2	3	
ING037A_01	2	2	3	
ING037A_T1001	3	2	3	
ING037A_T1001	3	2	3	
ING037A_T1001	3	2	3	
ING037A_T1001	3	2	3	
ING037A_T1001	3	2	3	
ING037A_T1001	3	2	3	
ING037A_T1002	3	2	3	
ING037A_T1002	3	2	3	
ING037A_T1003	3	2	3	
ING037A_T1004	3	2	3	
ING037A_T1006	3	3	3	
ING037A_T1007	3	2	3	
ING037A_T1008	3	2	3	
ING037A_T1009	3	2	3	

ASSESSMENT UNIT ID	RECREATIONAL USES	AQUATIC LIFE USE	FISH CONSUMPTION	PUBLIC WATER SUPPLY
ING037A_T1010	3	2	3	
ING037B_01	2	5A	5B	
ING037B_T1001	3	2	3	
ING037B_T1001	3	2	3	
ING037B_T1001	3	2	3	
ING037B_T1001	3	2	3	
ING037B_T1001	3	2	3	
ING037B_T1001	3	2	3	
ING037B_T1002	3	3	3	
ING037B_T1003	3	3	3	
ING037B_T1003	3	3	3	
ING037B_T1004	3	3	3	
ING037B_T1004	3	3	3	
ING037B_T1005	3	3	3	
ING037B_T1005	3	3	3	
ING037B_T1005	3	3	3	
ING037B_T1005	3	3	3	
ING037B_T1005	3	3	3	
ING037B_T1005	3	3	3	
ING037B_T1006	3	3	3	
ING037B_T1007	3	3	3	
ING037B_T1008	3	3	3	
ING037B_T1009	3	3	3	
ING037B_T1009	3	3	3	
ING037C_02	5A	2	3	
ING037C_02	5A	2	3	
ING037C_03	5A	2	3	
ING037C_04	3	2	3	
ING037C_T1009	3	3	2	
ING037C_T1010	5A	2	3	

ASSESSMENT UNIT ID	RECREATIONAL USES	AQUATIC LIFE USE	FISH CONSUMPTION	PUBLIC WATER SUPPLY
ING037C_T1011	5A	2	3	
ING037C_T1012	5A	2	3	
ING037C_T1013	5A	2	3	
ING037D_01	3	2	2	
ING037D_02	5A	2	2	
ING037D_03	3	2	5B	
ING037D_03A	3	3	3	
ING037D_03B	3	3	3	
ING037D_03C	3	3	3	
ING037D_03D	3	3	3	
ING037D_03E	3	3	3	
ING037D_03F	3	3	3	
ING037D_03G	3	3	3	
ING037D_T1001	3	3	2	
ING037D_T1002	3	3	2	
ING037E_05	5A	2	2	
ING037E_06	5A	5A	2	
ING037E_T1001	5A	2	2	
ING037E_T1001A	3	3	3	
ING037F_T1020	3	3	3	
ING037F_T1021	3	3	3	
ING037F_T1022	3	3	3	
ING037F_T1023	3	3	3	
ING037F_T1023	3	3	3	
ING037F_T1024	3	3	3	
ING037F_T1024	3	3	3	
ING037F_T1024	3	3	3	
ING037F_T1024	3	3	3	
ING037F_T1024	3	3	3	
ING037F_T1024	3	3	3	

ASSESSMENT UNIT ID	RECREATIONAL USES	AQUATIC LIFE USE	FISH CONSUMPTION	PUBLIC WATER SUPPLY
ING037F_T1025	3	3	3	
ING037G_01	5A	5A	3	
ING037G_01	5A	5A	3	
ING037G_01	5A	5A	3	
ING037G_01	5A	5A	3	
ING037G_01	5A	5A	3	
ING037G_01	5A	5A	3	
ING037G_T1001	5A	5A	3	
ING037G_T1002	5A	5A	3	
ING037G_T1002	5A	5A	3	
ING037H_01	3	5A	3	
ING037H_01A	3	3	3	
ING037H_01B	3	3	3	
ING037H_01C	3	3	3	
ING037H_01D	3	3	3	
ING037H_T1001	3	5A	3	
ING037H_T1002	3	3	3	
ING037H_T1002	3	3	3	
ING037H_T1003	3	5A	3	
ING037H_T1004	3	3	3	
ING037H_T1005	3	3	3	
ING037H_T1006	3	5A	3	
ING037H_T1006	3	5A	3	
ING037H_T1007	3	5A	3	
ING037H_T1008	3	3	3	
ING037H_T1009	3	3	3	
ING037H_T1010	2	5A	3	
ING037H_T1011	2	5A	3	
ING037H_T1012	3	3	3	
ING037H_T1013	3	3	3	

ASSESSMENT UNIT ID	RECREATIONAL USES	AQUATIC LIFE USE	FISH CONSUMPTION	PUBLIC WATER SUPPLY
ING037H_T1014	3	3	3	
ING037H_T1015	3	3	3	
ING037H_T1016	3	3	3	
ING037H_T1017	3	3	3	
ING037H_T1018	2	5A	3	
ING0381_01	3	2	3	
ING0381_01	3	2	3	
ING0381_01	3	2	3	
ING0381_01	3	2	3	
ING0381_01	3	2	3	
ING0381_01	3	2	3	
ING0381_02	3	2	3	
ING0381_T1001	3	3	3	
ING0381_T1001	3	3	3	
ING0381_T1002	3	3	3	
ING0381_T1003	3	3	3	
ING0381_T1004	3	3	3	
ING0382_01	3	3	3	
ING0382_01	3	3	3	
ING0382_02	3	3	3	
ING0382_T1001	3	3	3	
ING0382_T1002	3	3	3	
ING0382_T1003	3	3	3	
ING0382_T1004	3	3	3	
ING0382_T1005	3	3	3	
ING0382_T1006	3	3	3	
ING0382_T1007	3	3	3	
ING0382_T1008	3	3	3	
ING0382_T1009	3	3	3	
ING0383_01	3	2	3	

ASSESSMENT UNIT ID	RECREATIONAL USES	AQUATIC LIFE USE	FISH CONSUMPTION	PUBLIC WATER SUPPLY
ING0383_02	5A	2	3	
ING0383_02	5A	2	3	
ING0383_T1001	3	3	3	
ING0383_T1002	3	3	3	
ING0383_T1003	5A	2	3	
ING0383_T1004	5A	2	3	
ING0383_T1005	5A	2	3	
ING0383_T1006	3	2	3	
ING0384_01	5A	2	3	
ING0384_01	5A	2	3	
ING0384_01	5A	2	3	
ING0384_01	5A	2	3	
ING0384_T1001	3	5A	3	
ING0384_T1002	3	2	3	
ING0384_T1003	2	5A	3	
ING0384_T1004	2	5A	3	
ING0384_T1004	2	5A	3	
ING0384_T1004	2	5A	3	
ING0384_T1004	2	5A	3	
ING0385_01	2	5A	5B	
ING0385_01	2	5A	5B	
ING0385_01	2	5A	5B	
ING0385_01	2	5A	5B	
ING0385_01	2	5A	5B	
ING0385_01	2	5A	5B	
ING0385_01	2	5A	5B	
ING0385_01	2	5A	5B	
ING0385_01	2	5A	5B	
ING0385_01	2	5A	5B	
ING0385_01	2	5A	5B	

ASSESSMENT UNIT ID	RECREATIONAL USES	AQUATIC LIFE USE	FISH CONSUMPTION	PUBLIC WATER SUPPLY
ING0385_01	2	5A	5B	
ING0385_01A	3	2	3	
ING0385_01A	3	2	3	
ING0385_01A	3	2	3	
ING0385_01A	3	2	3	
ING0385_01A	3	2	3	
ING0385_01A	3	2	3	
ING0385_T1001	3	2	3	
ING0385_T1002	3	2	3	
ING0385_T1003	3	3	3	
ING0385_T1004	3	2	3	
ING0385_T1005	3	2	3	
ING0385_T1007	3	2	3	
ING0385_T1008	3	3	3	
ING0385_T1009	3	3	3	
ING0385_T1010	3	2	3	
ING0386_01	3	2	3	
ING0386_01	3	2	3	
ING0386_01	3	2	3	
ING0386_02	5A	5A	3	
ING0386_02	5A	5A	3	
ING0386_02	5A	5A	3	
ING0386_02	5A	5A	3	
ING0386_02	5A	5A	3	
ING0386_02	5A	5A	3	
ING0386_02	5A	5A	3	
ING0386_02	5A	5A	3	
ING0386_02	5A	5A	3	
ING0386_02	5A	5A	3	
ING0386_02	5A	5A	3	

ASSESSMENT UNIT ID	RECREATIONAL USES	AQUATIC LIFE USE	FISH CONSUMPTION	PUBLIC WATER SUPPLY
ING0386_02	5A	5A	3	
ING0386_T1001	5A	2	5B	
ING0386_T1001	5A	2	5B	
ING0386_T1001	5A	2	5B	
ING0386_T1001	5A	2	5B	
ING0386_T1001	5A	2	5B	
ING0386_T1001	5A	2	5B	
ING0386_T1002	5A	2	5B	
ING0386_T1003	5A	2	5B	
ING0386_T1004	3	2	3	
ING0386_T1005	3	3	3	
ING0386_T1006	5A	5A	3	
ING0386_T1006A	3	3	3	
ING0386_T1007	5A	5A	3	
ING0386_T1008	3	3	3	
ING0387_02	3	2	3	
ING0387_02	3	2	3	
ING0387_02	3	2	3	
ING0387_02	3	2	3	
ING0387_03	3	2	3	
ING0387_03	3	2	3	
ING0387_03	3	2	3	
ING0387_03	3	2	3	
ING0388_01	5A	2	3	
ING0388_T1005	5A	2	3	
ING0388_T1007	5A	2	3	
ING0388_T1007	5A	2	3	
ING0388_T1007	5A	2	3	
ING0388_T1007	5A	2	3	
ING0388_T1008	3	2	3	

ASSESSMENT UNIT ID	RECREATIONAL USES	AQUATIC LIFE USE	FISH CONSUMPTION	PUBLIC WATER SUPPLY
ING0389_01	3	2	3	
ING038A_01	3	2	3	
ING038A_01A	3	3	3	
ING038A_T1010	3	2	3	
ING038A_T1010	3	2	3	
ING038A_T1010	3	2	3	
ING038A_T1010	3	2	3	
ING038A_T1011	3	2	3	
ING038A_T1011	3	2	3	
ING038A_T1011	3	2	3	
ING038A_T1011	3	2	3	
ING038A_T1012	3	2	3	
ING03P1012_00	3	3	3	5A
ING03P1024_00	3	3	3	
ING03P1025_00	3	3	3	
ING03P1026_00	3	3	3	
ING03P1028_00	2	3	3	
ING03P1029_00	3	3	3	
ING03P1030_00	3	3	3	
ING03P1031_00	3	3	3	
ING03P1032_00	3	3	3	
ING03P1033_00	3	3	3	
ING03P1034_00	3	3	3	
ING03P1035_00	3	3	3	
ING03P1036_00	3	3	3	
ING03P1037_00	3	3	3	
ING03P1038_00	3	3	3	
ING03P1042_00	3	3	3	
INH1_01	2	2	5B	
INH1_02	2	2	5B	

ASSESSMENT UNIT ID	RECREATIONAL USES	AQUATIC LIFE USE	FISH CONSUMPTION	PUBLIC WATER SUPPLY
INH1_03	2	2	5B	
INH1_04	2	2	5B	
INH1_05	2	2	5B	
INH1_06	2	2	5B	
INH1_07	2	2	5B	
INH1_08	2	2	5B	
INH2_01	2	2	5B	
INH2_02	2	2	5B	
INH2_03	2	2	5B	
INH3_01	2	2	5B	
INH3_02	2	2	5B	
INH3_03	2	2	5B	
INH3_04	2	2	5B	
INH3_05	2	2	5B	
INH3_06	2	2	5B	
INH3_07	2	2	5B	
INH3_08	2	2	5B	
INH3_09	2	2	5B	
INH3_10	2	2	5B	
INH3_11	2	2	5B	
INH3_12	5A	2	5B	
INH3_13	5A	2	5B	
INH4_01	5A	2	5B	
INH4_02	5A	2	5B	
INH4_03	5A	2	5B	
INH4_04	5A	5A	5B	
INH4_05	5A	5A	5B	
INH5_01	5A	5A	5B	
INH5_02	5A	5A	5B	
INH5_03	5A	5A	5B	

ASSESSMENT UNIT ID	RECREATIONAL USES	AQUATIC LIFE USE	FISH CONSUMPTION	PUBLIC WATER SUPPLY
INH5_04	5A	5A	5B	
INH5_05	5A	5A	5B	
INH5_06	5A	5A	5B	
INH5_07	5A	5A	5B	
INH5_08	5A	5A	5B	
INH5_08	5A	5A	5B	
INH5_09	5A	5A	5B	
INH5_10	5A	5A	5B	
INH5_11	5A	5A	5B	
INH5_12	5A	5A	5B	
INH5_13	5A	5A	5B	
INH5_14	5A	5A	5B	
INH5_15	5A	5A	5B	
INH5_16	5A	5A	5B	
INH6_01	5A	5A	5B	
INH6_02	5A	5A	5B	
INH6_03	5A	5A	5B	
INH6_04	5A	5A	5B	
INH6_05	5A	5A	5B	
INH6_06	5A	5A	5B	
INH6_07	5A	5A	5B	
INH6_08	5A	5A	5B	
INH6_09	5A	5A	5B	
INH6_10	5A	5A	5B	
INH7_01	5A	5A	5B	
INH8_01	5A	5A	5B	
INH8_02	5A	5A	5B	
INH8_03	5A	5A	5B	
INH8_04	5A	5A	5B	
INH8_05	5A	5A	5B	

ASSESSMENT UNIT ID	RECREATIONAL USES	AQUATIC LIFE USE	FISH CONSUMPTION	PUBLIC WATER SUPPLY
INH8_06	5A	5A	5B	
INH8_07	5A	5A	5B	
INH8_08	5A	5A	5B	
INH8_09	5A	5A	5B	
INH8_10	5A	5A	5B	
INH8_11	2	5A	5B	
INH8_12	2	5A	5B	
INH9_01	2	5A	5B	
INJ0181_00	3	3	3	
INJ0181_01	3	3	3	
INJ0181_01A	3	3	3	
INJ0181_01B	3	3	3	
INJ0181_01C	3	3	3	
INJ0181_T1001	3	5A	3	
INJ0181_T1001A	3	3	3	
INJ0181_T1002	3	5A	3	
INJ0181_T1003	3	3	3	
INJ0181_T1004	3	5A	3	
INJ0181_T1004A	3	3	3	
INJ0181_T1005	3	3	3	
INJ0181_T1006	3	3	3	
INJ0181_T1006A	3	3	3	
INJ0181_T1007	3	5A	3	
INJ0181_T1008	3	5A	3	
INJ0181_T1009	3	3	3	
INJ0181_T1010	3	3	3	
INJ0181_T1011	3	3	3	
INJ0181_T1012	3	3	3	
INJ0182_01	3	3	3	
INJ0182_T1001	3	3	3	

ASSESSMENT UNIT ID	RECREATIONAL USES	AQUATIC LIFE USE	FISH CONSUMPTION	PUBLIC WATER SUPPLY
INJ0182_T1002	3	3	3	
INJ0182_T1003	3	3	3	
INJ0182_T1004	3	3	3	
INJ0182_T1005	3	3	3	
INJ0182_T1006	3	3	3	
INJ0183_01	3	2	2	
INJ0183_T1001	3	2	2	
INJ0183_T1002	3	3	3	
INJ0183_T1003	3	3	3	
INJ0183_T1004	3	2	2	
INJ0184_01	5A	3	3	
INJ0184_T1001	3	3	3	
INJ0184_T1002	3	3	3	
INJ0185_01	3	3	3	
INJ0185_02	3	3	3	
INJ0185_02A	3	3	3	
INJ0185_02B	3	3	3	
INJ0186_01	3	3	3	
INJ0186_01A	3	3	3	
INJ0186_02	3	3	3	
INJ0186_T1001	3	3	3	
INJ0187_01	2	3	3	
INJ0187_T1001	2	3	3	
INJ0195_IN	3	2	3	
INJ0195_T1040	3	2	3	
INJ01A1_01	5A	2	3	
INJ01A1_01A	3	3	3	
INJ01A1_T1001	5A	3	3	
INJ01A1_T1002	5A	2	3	
INJ01A1_T1002A	3	3	3	

ASSESSMENT UNIT ID	RECREATIONAL USES	AQUATIC LIFE USE	FISH CONSUMPTION	PUBLIC WATER SUPPLY
INJ01A1_T1003	3	3	3	
INJ01A1_T1003A	3	3	3	
INJ01A1_T1004	5A	3	3	
INJ01A1_T1004A	3	3	3	
INJ01A2_01	5A	5A	3	
INJ01A2_T1001	5A	2	3	
INJ01A2_T1002	3	3	3	
INJ01A2_T1003	5A	2	3	
INJ01A2_T1004	5A	5A	3	
INJ01A2_T1004A	3	3	3	
INJ01A3_01	5A	2	2	
INJ01A3_T1001	5A	3	3	
INJ01A3_T1002	3	3	3	
INJ01A3_T1003	5A	5A	3	
INJ01A3_T1004	5A	5A	3	
INJ01A3_T1005	5A	3	3	
INJ01A3_T1006	3	3	3	
INJ01A4_01	3	3	3	
INJ01A4_02	5A	5A	3	
INJ01A4_T1001	3	3	3	
INJ01A4_T1002	3	3	3	
INJ01A4_T1003	5A	3	3	
INJ01A4_T1005	5A	5A	3	
INJ01A5_05	5A	5A	3	
INJ01A5_T1001	5A	2	3	
INJ01A5_T1001A	3	3	3	
INJ01A5_T1001B	3	3	3	
INJ01A5_T1001C	3	3	3	
INJ01A5_T1001D	3	3	3	
INJ01A5_T1002	5A	2	3	

ASSESSMENT UNIT ID	RECREATIONAL USES	AQUATIC LIFE USE	FISH CONSUMPTION	PUBLIC WATER SUPPLY
INJ01A6_01	2	2	3	
INJ01A6_02	2	2	3	
INJ01A6_02A	3	3	3	
INJ01A6_02B	3	3	3	
INJ01A6_T1001	3	3	3	
INJ01A6_T1001A	3	3	3	
INJ01A6_T1001B	3	3	3	
INJ01A6_T1002	5A	3	3	
INJ01A6_T1003	3	3	3	
INJ01A6_T1003A	3	3	3	
INJ01A6_T1003B	3	3	3	
INJ01A6_T1004	3	3	3	
INJ01A6_T1005	3	3	3	
INJ01A7_01	5A	2	3	
INJ01A7_01A	3	3	3	
INJ01A7_02	2	2	3	
INJ01A7_T1001	5A	5A	3	
INJ01A8_01	3	3	3	
INJ01A8_T1001	3	3	3	
INJ01A8_T1002	5A	5A	3	
INJ01A8_T1002A	5A	3	3	
INJ01A8_T1003	3	3	3	
INJ01A8_T1004	3	3	3	
INJ01A8_T1005	3	3	3	
INJ01A8_T1006	3	3	3	
INJ01A8_T1006A	3	3	3	
INJ01A8_T1007	3	3	3	
INJ01A8_T1008	5A	2	3	
INJ01A8_T1008A	3	3	3	
INJ01A9_01	5A	2	3	

ASSESSMENT UNIT ID	RECREATIONAL USES	AQUATIC LIFE USE	FISH CONSUMPTION	PUBLIC WATER SUPPLY
INJ01A9_T1001	3	3	3	
INJ01A9_T1001A	3	3	3	
INJ01AA_01	5A	2	3	
INJ01AA_02	2	2	3	
INJ01AA_02A	3	3	3	
INJ01AA_03	5A	2	3	
INJ01AA_T1001	3	3	3	
INJ01AA_T1001A	3	3	3	
INJ01B1_00	3	3	3	
INJ01B1_01	5A	2	3	
INJ01B1_02	5A	2	3	
INJ01B1_T1001	3	3	3	
INJ01B1_T1001A	3	3	3	
INJ01B1_T1002	3	3	3	
INJ01B1_T1003	3	3	3	
INJ01B1_T1004	5A	5A	3	
INJ01B2_01	5A	2	3	
INJ01B2_02	5A	5A	3	
INJ01B3_01	5A	5A	3	
INJ01B3_02	5A	2	3	
INJ01B3_03	5A	5A	3	
INJ01B3_T1001	3	3	3	
INJ01B3_T1002	5A	2	3	
INJ01B3_T1002A	3	3	3	
INJ01B3_T1002B	3	3	3	
INJ01B3_T1003	5A	3	3	
INJ01B3_T1004	3	3	3	
INJ01B3_T1005	3	3	3	
INJ01B3_T1006	3	3	3	
INJ01B4_01	5A	3	3	

ASSESSMENT UNIT ID	RECREATIONAL USES	AQUATIC LIFE USE	FISH CONSUMPTION	PUBLIC WATER SUPPLY
INJ01B4_T1001	3	3	3	
INJ01B4_T1001A	3	3	3	
INJ01B4_T1002	5A	3	3	
INJ01B4_T1003	5A	3	3	
INJ01B4_T1004	3	3	3	
INJ01B5_01	5A	5A	3	
INJ01B5_01A	3	3	3	
INJ01B5_T1001	3	3	3	
INJ01B5_T1002	5A	5A	3	
INJ01B5_T1003	5A	3	3	
INJ01B5_T1003A	3	3	3	
INJ01B6_01	5A	2	2	
INJ01B6_02	5A	2	5B	
INJ01B6_T1001	3	2	3	
INJ01B6_T1002	5A	2	5B	
INJ01B7_01	3	2	3	
INJ01B7_01A	3	2	3	
INJ01B7_T1001	5A	5A	3	
INJ01B7_T1001A	3	2	3	
INJ01B7_T1001B	3	2	3	
INJ01BB_T1007	5A	5A	3	
INJ01C1_03	5A	2	3	
INJ01C1_04	3	3	3	
INJ01C1_T1002	3	3	3	
INJ01C1_T1005	3	5A	3	
INJ01C1_T1006	3	3	3	
INJ01C1_T1006A	3	3	3	
INJ01C1_T1007	3	3	3	
INJ01C1_T1008	3	3	3	
INJ01C1_T1008A	3	3	3	

ASSESSMENT UNIT ID	RECREATIONAL USES	AQUATIC LIFE USE	FISH CONSUMPTION	PUBLIC WATER SUPPLY
INJ01C1_T1009	3	3	3	
INJ01C1_T1009A	3	3	3	
INJ01C1_T1009B	3	3	3	
INJ01C2_01	3	3	3	
INJ01C2_T1001	3	3	3	
INJ01C3_01	3	3	3	
INJ01C3_01A	3	3	3	
INJ01C3_T1001	3	3	3	
INJ01C3_T1002	3	3	3	
INJ01C4_03	5A	2	3	
INJ01C4_04	5A	5A	3	
INJ01C4_T1001	3	3	3	
INJ01C4_T1004	3	5A	3	
INJ01C4_T1004A	3	3	3	
INJ01C4_T1005	3	3	3	
INJ01C4_T1007	3	3	3	
INJ01C5_02	5A	2	3	
INJ01C5_02A	3	3	3	
INJ01C5_02C	3	3	3	
INJ01C5_03	2	3	3	
INJ01C5_T1002	3	2	3	
INJ01C5_T1003	2	3	3	
INJ01C5_T1003A	3	3	3	
INJ01C6_T1001A	2	2	5B	
INJ01D5_01	2	3	5B	
INJ01D5_T1001	3	3	3	
INJ01D5_T1001A	3	3	3	
INJ01D5_T1002	3	3	3	
INJ01D5_T1002A	3	3	3	
INJ01D5_T1005	3	3	3	

ASSESSMENT UNIT ID	RECREATIONAL USES	AQUATIC LIFE USE	FISH CONSUMPTION	PUBLIC WATER SUPPLY
INJ01E3_01	2	2	5B	
INJ01E3_01A	3	3	3	
INJ01E7_T1020	3	2	3	
INJ01F1_01	3	3	3	
INJ01F1_T002	3	2	3	
INJ01F1_T1001	3	3	3	
INJ01F1_T1003	3	3	3	
INJ01F1_T1004	3	3	3	
INJ01F2_01	3	3	3	
INJ01F2_02	3	3	3	
INJ01F2_T1001	3	3	3	
INJ01F2_T1002	3	3	3	
INJ01F2_T1003	3	3	3	
INJ01F2_T1004	3	3	3	
INJ01F2_T1005	3	3	3	
INJ01F3_01	3	3	3	
INJ01F3_T1001	3	3	3	
INJ01F3_T1001A	3	3	3	
INJ01F3_T1001B	3	3	3	
INJ01F3_T1002	3	3	3	
INJ01F3_T1003	3	3	3	
INJ01F3_T1004	3	3	3	
INJ01F3_T1006	3	3	3	
INJ01F3_T1007	3	3	3	
INJ01F3_T1008	3	3	3	
INJ01F3_T1009	3	3	3	
INJ01F3_T1010	3	3	3	
INJ01F3_T1325	3	2	3	
INJ01F4_01	3	3	3	
INJ01F4_T1001	3	3	3	

ASSESSMENT UNIT ID	RECREATIONAL USES	AQUATIC LIFE USE	FISH CONSUMPTION	PUBLIC WATER SUPPLY
INJ01F4_T1002	3	3	3	
INJ01F4_T1003	3	3	3	
INJ01F4_T1003A	3	3	3	
INJ01F4_T1003B	3	3	3	
INJ01F4_T1003C	3	3	3	
INJ01F4_T1004	3	3	3	
INJ01F5_01	3	3	3	
INJ01F5_T1001	3	3	3	
INJ01F5_T1002	3	3	3	
INJ01F5_T1003	3	3	3	
INJ01F6_01	3	2	3	
INJ01F6_02	3	2	2	
INJ01F6_T1001	3	2	3	
INJ01F6_T1002	3	3	3	
INJ01F6_T1003	3	2	3	
INJ01F6_T1004	3	2	3	
INJ01F6_T1005	3	3	3	
INJ01F6_T1006	3	3	3	
INJ01F7_01	5A	2	2	
INJ01F7_T1001	5A	2	2	
INJ01F7_T1002	5A	2	2	
INJ01F7_T1003	3	2	2	
INJ01F7_T1004	3	2	2	
INJ01G1_T1001	3	3	3	
INJ01G1_T1002	3	3	3	
INJ01G1_T1003	3	3	3	
INJ01G1_T1004	3	3	3	
INJ01G1_T1005	3	3	3	
INJ01G1_T1006	3	3	3	
INJ01G2_01	3	3	3	

ASSESSMENT UNIT ID	RECREATIONAL USES	AQUATIC LIFE USE	FISH CONSUMPTION	PUBLIC WATER SUPPLY
INJ01G2_T1001	3	3	3	
INJ01G2_T1002	3	3	3	
INJ01G2_T1003	3	3	3	
INJ01G2_T1004	3	3	3	
INJ01G3_01	3	3	3	
INJ01G3_T1001	3	3	3	
INJ01G3_T1002	3	3	3	
INJ01G4_01	3	3	3	
INJ01G4_02	3	3	3	
INJ01G4_03	3	3	3	
INJ01G4_T1001	3	3	3	
INJ01G4_T1002	3	3	3	
INJ01G4_T1003	3	3	3	
INJ01G4_T1003A	3	3	3	
INJ01G4_T1004	3	3	3	
INJ01G5_01	5A	3	3	
INJ01G5_01A	3	3	3	
INJ01G5_T1001	3	3	3	
INJ01G5_T1002	3	3	3	
INJ01G5_T1003	3	3	3	
INJ01H1_01	3	3	3	
INJ01H1_T1001	3	3	3	
INJ01H1_T1002	3	3	3	
INJ01H1_T1003	3	3	3	
INJ01H1_T1004	3	3	3	
INJ01H1_T1005	3	3	3	
INJ01H1_T1006	3	3	3	
INJ01H1_T1007	3	3	3	
INJ01H1_T1008	3	3	3	
INJ01H2_T1001	3	3	3	

ASSESSMENT UNIT ID	RECREATIONAL USES	AQUATIC LIFE USE	FISH CONSUMPTION	PUBLIC WATER SUPPLY
INJ01H2_T1002	3	3	3	
INJ01H3_01	3	3	3	
INJ01H3_02	3	3	3	
INJ01H3_T1001	3	3	3	
INJ01H3_T1001A	3	3	3	
INJ01H3_T1001B	3	3	3	
INJ01H3_T1003	3	3	3	
INJ01H4_01	5A	3	3	
INJ01H4_01A	3	3	3	
INJ01H4_01B	3	3	3	
INJ01H4_T1001	5A	3	3	
INJ01H4_T1002	5A	3	3	
INJ01H4_T1002A	3	3	3	
INJ01H4_T1002B	3	3	3	
INJ01H4_T1003	5A	3	3	
INJ01H4_T1003A	3	3	3	
INJ01H5_01	5A	5A	3	
INJ01H5_T1001	3	3	3	
INJ01H5_T1001A	3	3	3	
INJ01H6_01	3	3	3	
INJ01H6_02	3	3	3	
INJ01H6_T1001	3	3	3	
INJ01H6_T1002	3	3	3	
INJ01H7_02	3	5A	3	
INJ01H7_04	5A	3	3	
INJ01H7_T1001	3	3	3	
INJ01H7_T1002	3	3	3	
INJ01H7_T1003	3	3	3	
INJ01H7_T1004	3	3	3	
INJ01H7_T1005	5A	5A	3	

ASSESSMENT UNIT ID	RECREATIONAL USES	AQUATIC LIFE USE	FISH CONSUMPTION	PUBLIC WATER SUPPLY
INJ01H8_01	5A	2	3	
INJ01H8_T1001	3	2	3	
INJ01H8_T1002	3	2	3	
INJ01H8_T1003	3	5A	3	
INJ01H9_01	5A	2	3	
INJ01H9_T1001	3	3	3	
INJ01H9_T1002	3	3	3	
INJ01H9_T1002B	3	3	3	
INJ01H9_T1003	3	3	3	
INJ01J1_03	5A	2	3	
INJ01J1_T1001	5A	3	3	
INJ01J1_T1002	5A	3	3	
INJ01J1_T1003	5A	3	3	
INJ01J1_T1004	5A	3	3	
INJ01J2_01	5A	5A	3	
INJ01J2_02	3	3	3	
INJ01J2_03	5A	2	2	
INJ01J2_04	5A	2	2	
INJ01J2_T1006A	3	3	3	
INJ01J2_T1006B	3	3	3	
INJ01J2_T1007	3	3	3	
INJ01J2_T1008	3	3	3	
INJ01J2_T1008	3	3	3	
INJ01J2_T1009	3	3	3	
INJ01J3_01	3	3	3	
INJ01J3_01A	3	3	3	
INJ01J3_02	3	3	3	
INJ01J3_T1001	3	3	3	
INJ01J3_T1002	3	3	3	
INJ01J4_01	5A	3	3	

ASSESSMENT UNIT ID	RECREATIONAL USES	AQUATIC LIFE USE	FISH CONSUMPTION	PUBLIC WATER SUPPLY
INJ01J4_T1001	5A	3	3	
INJ01J4_T1002	5A	3	3	
INJ01J4_T1003	5A	3	3	
INJ01J4_T1004	5A	3	3	
INJ01J4_T1313	5A	3	3	
INJ01J5_01	5A	3	2	
INJ01J5_02	5A	2	3	
INJ01J5_T1001	3	3	3	
INJ01J5_T1002	3	3	3	
INJ01J5_T1314	5A	3	3	
INJ01K1_01	5A	2	3	
INJ01K1_T1001	3	2	3	
INJ01K1_T1001A	3	2	3	
INJ01K1_T1001B	3	2	3	
INJ01K1_T1002	3	2	3	
INJ01K2_01	3	3	3	
INJ01K2_02	5A	3	3	
INJ01K2_T1001	3	3	3	
INJ01K2_T1002A	3	3	3	
INJ01K2_T1003	3	3	3	
INJ01K2_T1004	3	3	3	
INJ01K2_T1004A	3	3	3	
INJ01K2_T1018A	5A	2	3	
INJ01K3_02	5A	3	3	
INJ01K3_03	3	3	3	
INJ01K3_04	5A	5A	3	
INJ01K3_T1001A	5A	3	3	
INJ01K3_T1002	5A	3	3	
INJ01K3_T1004A	5A	3	3	
INJ01K3_T1007	3	3	3	

ASSESSMENT UNIT ID	RECREATIONAL USES	AQUATIC LIFE USE	FISH CONSUMPTION	PUBLIC WATER SUPPLY
INJ01K3_T1008	3	3	3	
INJ01K3_T1009	3	3	3	
INJ01K3_T1010	3	3	3	
INJ01K3_T1010A	3	3	3	
INJ01K4_01	5A	2	3	
INJ01K4_01A	3	3	3	
INJ01K4_01B	3	3	3	
INJ01K4_02	2	2	3	
INJ01K4_03	5A	2	5B	
INJ01K4_T1001	3	3	3	
INJ01K4_T1002	3	3	3	
INJ01K6_01	5A	5A	3	
INJ01K6_T1002	5A	3	3	
INJ01L1_01	2	2	5B	
INJ01L1_T1001	3	3	3	
INJ01L2_01	5A	3	3	
INJ01L2_01A	3	3	3	
INJ01L2_01B	5A	3	3	
INJ01L2_01C	3	3	3	
INJ01L2_02	5A	3	3	
INJ01L2_T1001	5A	3	3	
INJ01L3_01	3	3	3	
INJ01L3_T1001	3	3	3	
INJ01L3_T1001A	3	3	3	
INJ01L3_T1002	3	3	3	
INJ01L4_01	2	2	5B	
INJ01L4_02	2	3	5B	
INJ01L4_02A	3	3	3	
INJ01L4_T1001	3	3	3	
INJ01L4_T1002	3	3	3	

ASSESSMENT UNIT ID	RECREATIONAL USES	AQUATIC LIFE USE	FISH CONSUMPTION	PUBLIC WATER SUPPLY
INJ01M1_01	5A	5A	3	
INJ01M1_03	3	5A	3	
INJ01M2_00	3	3	3	
INJ01M2_01	3	5A	3	
INJ01M2_02A	3	3	3	
INJ01M2_02B	3	3	3	
INJ01M2_02C	3	3	3	
INJ01M2_03A	3	3	3	
INJ01M2_04	3	3	3	
INJ01M2_T1001	3	5A	3	
INJ01M2_T1002	3	3	3	
INJ01M2_T1003	3	3	3	
INJ01M3_01	3	5A	3	
INJ01M3_T1001	3	3	3	
INJ01M3_T1002	3	3	3	
INJ01M4_01	5A	2	3	
INJ01M4_T1001	3	3	3	
INJ01M4_T1002	5A	2	3	
INJ01M4_T1003	5A	2	3	
INJ01M6_00A	3	3	3	
INJ01M6_02B	3	3	3	
INJ01M7_01	5A	5A	3	
INJ01M7_T1001	3	3	3	
INJ01M8_T1002A	3	3	3	
INJ01M8_T1002B	3	3	3	
INJ01M8_T1003	3	3	3	
INJ01N1_01	3	3	3	
INJ01N1_T1001	3	3	3	
INJ01N2_01	5A	2	3	
INJ01N2_03	5A	2	3	

ASSESSMENT UNIT ID	RECREATIONAL USES	AQUATIC LIFE USE	FISH CONSUMPTION	PUBLIC WATER SUPPLY
INJ01N2_04	5A	5A	5B	
INJ01N2_T1001A	3	2	3	
INJ01N2_T1004	3	3	3	
INJ01N3_01	5A	5A	5B	
INJ01N3_T1001	3	3	3	
INJ01N3_T1002	5A	5A	3	
INJ01N3_T1002A	3	3	3	
INJ01N4_01	5A	5A	5B	
INJ01N4_T1001	3	3	3	
INJ01N4_T1002	5A	5A	3	
INJ01N4_T1003	3	3	3	
INJ01N5_01	2	3	5B	
INJ01N5_T1001	3	3	3	
INJ01N5_T1002	3	3	3	
INJ01N5_T1003	3	3	3	
INJ01N6_01	5A	3	3	
INJ01N6_01A	3	3	3	
INJ01N6_02	5A	3	3	
INJ01N6_M1008	2	3	5B	
INJ01N7_01	5A	3	5B	
INJ01N8_01	5A	2	5B	
INJ01N8_T1001	3	3	3	
INJ01N8_T1002	3	5A	3	
INJ01P1_T1328	3	2	3	
INJ01P1022_00	2	3	3	
INJ01P1023_00	2	3	5B	
INJ01P1024_00	2	3	2	
INJ01P1025_00	2	2	5B	
INJ01P1026_00	2	2	5B	
INJ01P1036_00	3	5A	3	

ASSESSMENT UNIT ID	RECREATIONAL USES	AQUATIC LIFE USE	FISH CONSUMPTION	PUBLIC WATER SUPPLY
INJ01P1037_00	3	5A	5B	
INJ01P1038_00	3	5A	5B	
INJ01P1039_00	3	5A	5B	
INJ01P1041_00	3	3	3	
INJ01P1042_00	3	3	3	
INJ01P1043_00	3	3	3	
INJ01P1044_00	3	3	2	
INJ01P1045_00	3	3	3	
INJ01P1046_00	3	3	3	
INJ01P1047_00	3	3	3	
INJ01P1048_00	3	2	3	
INJ01P1049_00	3	3	3	
INJ01P1050_00	3	5A	2	
INJ01P1051_00	3	3	3	
INJ01P1052_00	3	2	3	
INJ01P1053_00	3	5A	3	
INJ01P1054_00	3	3	3	
INJ01P1055_00	3	3	3	
INJ01P1056_00	3	3	3	
INJ01P1057_00	3	3	3	
INJ01P1058_00	3	3	3	
INJ01P1059_00	3	3	3	
INJ01P1060_00	3	3	3	
INJ01P1061_00	3	3	3	
INJ01P1062_00	3	3	3	
INJ01P1063_00	3	3	3	
INJ01P1064_00	3	3	3	
INJ01P1065_00	3	2	3	
INJ01P1066_00	3	3	2	
INJ01P1067_00	3	3	3	

ASSESSMENT UNIT ID	RECREATIONAL USES	AQUATIC LIFE USE	FISH CONSUMPTION	PUBLIC WATER SUPPLY
INJ01P1068_00	3	3	3	
INJ01P1069_00	3	3	3	
INJ01P1070_00	3	3	3	
INJ01P1071_00	3	3	3	
INJ01P1072_00	3	3	3	
INJ01P1073_00	3	3	3	
INJ01P1074_00	3	3	3	
INJ01P1075_00	3	3	5B	
INJ01P1076_00	3	3	3	
INJ01P1077_00	3	3	3	
INJ01P1078_00	3	3	3	
INJ01P1079_00	3	3	3	
INJ01P1080_00	5A	3	3	
INJ01P1081_00	3	3	3	
INJ01P1082_00	3	3	5B	
INJ01P1083_00	3	5A	3	
INJ01P1084_00	3	2	3	
INJ01P1085_00	3	3	3	
INJ01P1086_00	3	3	3	
INJ01P1087_00	3	3	3	
INJ01P1088_00	2	3	5B	
INJ01P1089_00	3	3	3	
INJ01P1090_00	3	3	3	
INJ01P1091_00	3	2	5B	
INJ01P1092_00	3	3	3	
INJ01P1093_00	2	5A	5B	
INJ01P1094_00	3	3	3	
INJ01P1095_00	3	3	3	
INJ01P1096_00	3	3	3	3
INJ01P1097_00	3	3	3	

ASSESSMENT UNIT ID	RECREATIONAL USES	AQUATIC LIFE USE	FISH CONSUMPTION	PUBLIC WATER SUPPLY
INJ01P1098_00	3	3	5B	
INJ01P1099_00	3	3	3	
INJ01P1100_00	3	3	3	
INJ01P1101_00	5A	3	2	
INJ01P1102_00	3	3	2	
INJ01P1103_00	3	3	3	
INJ01P1104_00	3	3	3	
INJ01P1105_00	3	3	3	
INJ01P1106_00	3	3	3	
INJ01P1107_00	3	3	3	
INJ01P1108_00	3	3	3	
INJ01P1109_00	3	3	3	
INJ01P1110_00	3	3	3	
INJ01P1111_00	3	3	3	
INJ01P1112_00	3	3	3	
INJ01P1113_00	3	3	3	
INJ01P1114_00	3	3	3	
INJ01P1115_00	2	3	3	
INJ01P1116_00	3	3	3	
INJ01P1117_00	3	3	3	
INJ01P1118_00	3	3	3	
INJ01P1119_00	3	3	3	
INJ01P1120_00	3	3	3	
INJ01P1121_00	3	3	3	
INJ01P1122_00	3	3	3	
INJ01P1123_00	2	3	3	
INJ01P1124_00	3	3	3	
INJ01P1125_00	3	3	3	
INJ01P1126_00	3	3	3	
INJ01P1127_00	3	3	3	

ASSESSMENT UNIT ID	RECREATIONAL USES	AQUATIC LIFE USE	FISH CONSUMPTION	PUBLIC WATER SUPPLY
INJ01P1128_00	3	3	5B	
INJ01P1129_00	3	2	3	
INJ01P1130_00	3	3	3	
INJ01P1131_00	3	3	3	
INJ01P1132_00	3	5A	3	
INJ01P1133_00	2	5A	5B	
INJ01P1134_00	3	3	3	
INJ01P1135_00	3	3	3	
INJ01P1136_00	3	3	3	
INJ01P1137_00	3	3	3	
INJ01P1138_00	3	3	3	
INJ01P1139_00	3	3	3	
INJ01P1140_00	3	3	3	
INJ01P1141_00	3	3	3	
INJ01P1142_00	3	3	3	
INJ01P1143_00	3	3	3	
INJ01P1144_00	3	5A	3	
INJ01P1145_00	3	3	3	
INJ01P1146_00	2	3	3	
INJ01P1147_00	3	3	3	
INJ01P1148_00	3	3	3	
INJ01P1149_00	3	3	3	
INJ01P1150_00	3	3	3	
INJ01P1151_00	3	3	3	
INJ01P1152_00	3	3	3	
INJ01P1153_00	3	3	3	
INJ01P1154_00	3	3	3	
INJ01P1155_00	3	3	3	
INJ01P1156_00	3	3	3	
INJ01P1157_00	3	5A	3	

ASSESSMENT UNIT ID	RECREATIONAL USES	AQUATIC LIFE USE	FISH CONSUMPTION	PUBLIC WATER SUPPLY
INJ01P1158_00	3	2	3	
INJ01P1159_00	3	3	3	
INJ01P1160_00	3	3	3	
INJ01P1161_00	3	3	3	
INJ01P1162_00	3	3	3	
INJ01P1163_00	3	3	3	
INJ01P1164_00	3	3	3	
INJ01P1165_00	3	3	3	
INJ01P1166_00	3	3	3	
INJ01P1167_00	3	3	3	
INJ01P1168_00	3	3	3	
INJ01P1169_00	3	3	3	
INJ01P1170_00	3	3	3	
INJ01P1171_00	2	2	3	
INJ01P1172_00	3	3	3	
INJ01P1173_00	2	3	3	
INJ01P1174_00	2	3	5B	
INJ01P1175_00	3	3	3	
INJ01P1176_00	3	3	3	
INJ01P1177_00	3	3	3	
INJ01P1178_00	3	3	3	
INJ01P1179_00	3	3	3	
INJ01P1180_00	2	3	5B	
INJ01P1181_00	3	3	3	
INJ01P1182_00	2	3	3	
INJ01P1183_00	3	3	3	
INJ01P1184_00	5A	3	3	
INJ01P1185_00	2	3	3	
INJ01P1186_00	5A	3	3	
INJ01P1187_00	5A	3	2	

ASSESSMENT UNIT ID	RECREATIONAL USES	AQUATIC LIFE USE	FISH CONSUMPTION	PUBLIC WATER SUPPLY
INJ01P1188_00	2	3	2	
INJ01P1189_00	2	3	2	
INJ01P1190_00	3	3	3	
INJ01P1191_00	3	3	3	
INJ01P1192_00	3	3	3	
INJ01P1193_00	3	5A	3	
INJ01P1194_00	3	3	3	
INJ01P1195_00	3	5A	3	
INJ01P1196_00	3	5A	3	
INJ01P1197_00	3	3	3	
INJ01P1198_00	3	5A	3	
INJ01P1199_00	3	3	3	
INJ01P1200_00	3	3	3	
INJ01P1201_00	3	3	3	
INJ01P1202_00	3	3	3	
INJ01P1203_00	3	3	3	
INJ01P1204_00	3	3	3	
INJ01P1205_00	3	3	3	
INJ01P1206_00	3	3	3	
INJ01P1207_00	3	3	3	
INJ01P1208_00	5A	3	3	
INJ01P1209_00	3	3	3	
INJ01P1210_00	5A	3	3	
INJ01P1211_00	5A	3	3	
INJ01P1212_00	3	3	3	
INJ01P1213_00	3	3	3	
INJ01P1214_00	3	3	3	
INJ01P1215_00	3	3	3	
INJ01P1216_00	3	3	3	
INJ01P1217_00	3	3	3	

ASSESSMENT UNIT ID	RECREATIONAL USES	AQUATIC LIFE USE	FISH CONSUMPTION	PUBLIC WATER SUPPLY
INJ01P1218_00	3	3	3	
INJ01P1219_00	3	3	3	
INJ01P1220_00	3	3	3	
INJ01P1221_00	3	3	3	
INJ01P1222_00	5A	3	3	
INJ01P1223_00	5A	3	3	
INJ01P1224_00	5A	3	3	
INJ01P1225_00	3	3	3	
INJ01P1226_00	5A	3	3	
INJ01P1227_00	3	3	3	
INJ01P1228_00	5A	3	3	
INJ01P1229_00	3	3	3	
INJ01P1230_00	3	3	3	
INJ01P1231_00	3	3	3	
INJ01P1232_00	5A	3	2	
INJ01P1233_00	3	3	5B	
INJ01P1234_00	3	3	3	
INJ01P1235_00	3	3	3	
INJ01P1236_00	3	3	2	
INJ01P1237_00	3	3	3	
INJ01P1238_00	3	3	3	
INJ01P1239_00	3	3	2	
INJ01P1240_00	3	3	5B	
INJ01P1241_00	3	3	3	
INJ01P1242_00	3	3	3	
INJ01P1243_00	3	3	3	
INJ01P1244_00	3	3	3	
INJ01P1245_00	3	3	3	
INJ01P1246_00	3	3	3	
INJ01P1247_00	3	3	3	

ASSESSMENT UNIT ID	RECREATIONAL USES	AQUATIC LIFE USE	FISH CONSUMPTION	PUBLIC WATER SUPPLY
INJ01P1248_00	3	3	5B	
INJ01P1249_00	3	3	3	
INJ01P1250_00	3	3	3	
INJ01P1251_00	3	3	3	
INJ01P1252_00	3	3	3	
INJ01P1253_00	3	3	3	
INJ01P1254_00	3	3	3	
INJ01P1255_00	3	3	3	
INJ01P1256_00	3	3	3	
INJ01P1257_00	3	3	3	
INJ01P1258_00	3	3	3	
INJ01P1259_00	3	3	3	
INJ01P1260_00	3	3	3	
INJ01P1261_00	3	5A	3	
INJ01P1262_00	3	5A	3	
INJ01P1263_00	3	5A	2	
INJ01P1264_00	3	3	3	
INJ01P1265_00	3	3	3	
INJ01P1266_00	3	3	2	
INJ01P1267_00	3	5A	3	
INJ01P1268_00	3	3	3	
INJ01P1269_00	3	3	3	
INJ01P1270_00	2	2	3	
INJ01P1271_00	3	3	3	
INJ01P1272_00	3	3	3	
INJ01P1273_00	3	3	3	
INJ01P1274_00	3	3	3	
INJ01P1275_00	3	3	5B	
INJ01P1276_00	3	3	3	
INJ01P1277_00	3	3	3	

ASSESSMENT UNIT ID	RECREATIONAL USES	AQUATIC LIFE USE	FISH CONSUMPTION	PUBLIC WATER SUPPLY
INJ01P1278_00	3	3	3	
INJ01P1279_00	3	3	3	
INJ01P1280_00	3	3	3	
INJ01P1281_00	3	3	3	
INJ01P1282_00	3	3	3	
INJ01P1283_00	3	3	3	
INJ01P1284_00	3	3	3	
INJ01P1285_00	3	3	3	
INJ01P1286_00	3	3	3	
INJ01P1287_00	3	3	3	
INJ01P1288_00	3	3	3	
INJ01P1289_00	3	3	3	
INJ01P1290_00	3	3	3	
INJ01P1294_00	3	3	3	
INJ01P1295_00	3	3	3	
INJ01P1296_00	3	3	3	
INJ01P1330_00	3	3	3	
INJ01P1331_00	3	3	3	
INJ01P1332_00	3	3	3	
INJ01R1_01	3	3	3	
INJ01R1_T1292	3	3	3	
INJ01R4_T1004	3	3	3	
INJ01T1_T1002A	5A	3	3	
INJ01T1_T1002B	5A	3	3	
INJ01T1_T1002C	5A	3	3	
INJ01T5_00	3	3	3	
INJ01T6_00	3	3	3	
INK0111_01	3	3	3	
INK0111_02	5A	3	3	
INK0112_01	4A	2	3	

ASSESSMENT UNIT ID	RECREATIONAL USES	AQUATIC LIFE USE	FISH CONSUMPTION	PUBLIC WATER SUPPLY
INK0112_01	4A	2	3	
INK0112_02	5A	2	3	
INK0112_02	5A	2	3	
INK0112_02	5A	2	3	
INK0112_02A	5A	2	3	
INK0113_01	5A	2	3	
INK0113_01	5A	2	3	
INK0113_01	5A	2	3	
INK0113_01	5A	2	3	
INK0113_01	5A	2	3	
INK0113_01	5A	2	3	
INK0113_02	4A	2	3	
INK0113_T1001	5A	2	3	
INK0113_T1002	5A	2	3	
INK0113_T1002	5A	2	3	
INK0113_T1002	5A	2	3	
INK0113_T1002	5A	2	3	
INK0113_T1002	5A	2	3	
INK0113_T1002	5A	2	3	
INK0114_01	3	2	3	
INK0114_02	5A	5A	5B	
INK0114_02	5A	5A	5B	
INK0114_02A	3	2	3	
INK0114_T1001	3	2	3	
INK0114_T1002	5A	2	5B	
INK0114_T1003	5A	2	5B	
INK0115_01	4A	5A	5B	
INK0115_01	4A	5A	5B	
INK0115_T1001	5A	2	5B	
INK0115_T1002	5A	2	3	

ASSESSMENT UNIT ID	RECREATIONAL USES	AQUATIC LIFE USE	FISH CONSUMPTION	PUBLIC WATER SUPPLY
INK0115_T1003	5A	2	5B	
INK0115_T1004	5A	2	3	
INK0116_01	4A	3	3	
INK0116_01	4A	3	3	
INK0116_01	4A	3	3	
INK0116_01	4A	3	3	
INK0116_01	4A	3	3	
INK0116_01	4A	3	3	
INK0116_01A	4A	3	3	
INK0116_T1001	4A	2	3	
INK0116_T1001	4A	2	3	
INK0116_T1002A	5A	3	3	
INK0116_T1003	4A	3	3	
INK0116_T1003	4A	3	3	
INK0116_T1004	4A	3	3	
INK0121_01	3	3	3	
INK0121_01A	3	3	3	
INK0121_02	3	3	3	
INK0121_02	3	3	3	
INK0121_02	3	3	3	
INK0121_02A	3	3	3	
INK0121_02B	3	3	3	
INK0121_02C	3	3	3	
INK0121_02D	3	3	3	
INK0121_02E	3	3	3	
INK0121_02F	3	3	3	
INK0121_02F	3	3	3	
INK0121_02G	3	3	3	
INK0122_01	3	3	3	
INK0122_01	3	3	3	

ASSESSMENT UNIT ID	RECREATIONAL USES	AQUATIC LIFE USE	FISH CONSUMPTION	PUBLIC WATER SUPPLY
INK0122_02	3	3	3	
INK0123_01	5A	2	5B	
INK0123_01	5A	2	5B	
INK0123_01A	5A	2	5B	
INK0123_01A	5A	2	5B	
INK0123_01B	5A	2	5B	
INK0123_01C	5A	2	5B	
INK0123_T1001	5A	2	5B	
INK0123_T1002	5A	2	5B	
INK0123_T1003	5A	2	5B	
INK0123_T1004	5A	2	5B	
INK0124_03	4A	5A	3	
INK0124_03	4A	5A	3	
INK0124_03A	5A	3	3	
INK0124_03B	5A	3	3	
INK0124_03C	5A	3	3	
INK0124_03C	5A	3	3	
INK0124_03C	5A	3	3	
INK0124_03C	5A	3	3	
INK0124_03D	5A	3	3	
INK0124_03E	5A	3	3	
INK0124_T1005	5A	3	3	
INK0125_04	3	3	3	
INK0125_05	3	3	3	
INK0125_06	3	3	3	
INK0125_06	3	3	3	
INK0126_01	4A	5A	3	
INK0126_01	4A	5A	3	
INK0126_02	4A	2	3	
INK0126_02	4A	2	3	

ASSESSMENT UNIT ID	RECREATIONAL USES	AQUATIC LIFE USE	FISH CONSUMPTION	PUBLIC WATER SUPPLY
INK0126_02A	4A	5A	3	
INK0127_01	3	3	3	
INK0127_01A	3	3	3	
INK0127_01B	3	3	3	
INK0127_01C	3	3	3	
INK0127_01D	3	3	3	
INK0127_01E	3	3	3	
INK0127_01F	3	3	3	
INK0127_01G	3	3	3	
INK0127_01H	3	3	3	
INK0127_01I	3	3	3	
INK0127_01I	3	3	3	
INK0127_02	3	3	3	
INK0128_01	5A	3	3	
INK0128_01A	5A	5A	3	
INK0128_02	4A	2	3	
INK0128_02	4A	2	3	
INK0128_02A	4A	3	3	
INK0128_02B	5A	2	3	
INK0128_T1001	4A	5A	3	
INK0128_T1002	4A	3	3	
INK0128_T1003	5A	2	3	
INK0128_T1003A	5A	2	3	
INK0128_T1004	5A	2	3	
INK0129_M1001	4A	2	5B	
INK0129_M1001	4A	2	5B	
INK0129_M1001	4A	2	5B	
INK0129_M1001	4A	2	5B	
INK0129_M1001	4A	2	5B	
INK0129_M1001	4A	2	5B	

ASSESSMENT UNIT ID	RECREATIONAL USES	AQUATIC LIFE USE	FISH CONSUMPTION	PUBLIC WATER SUPPLY
INK0129_M1001A	5A	2	3	
INK0129_M1001A	5A	2	3	
INK0129_M1001B	5A	2	3	
INK0129_M1001C	5A	3	5B	
INK0129_M1001D	5A	3	5B	
INK0129_M1001E	5A	2	3	
INK0129_M1001F	5A	2	3	
INK0129_M1001G	5A	2	3	
INK0129_M1001H	5A	2	3	
INK0129_M1001I	5A	2	3	
INK0129_T1001	5A	3	3	
INK0129_T1001	5A	3	3	
INK0129_T1001	5A	3	3	
INK0129_T1001	5A	3	3	
INK0129_T1001	5A	3	3	
INK0129_T1001	5A	3	3	
INK0129_T1002	5A	2	3	
INK0131_01	5A	3	3	
INK0131_01	5A	3	3	
INK0131_T1001	5A	3	3	
INK0131_T1001	5A	3	3	
INK0131_T1002	5A	3	3	
INK0132_01	4A	2	3	
INK0132_01	4A	2	3	
INK0132_01	4A	2	3	
INK0132_T1001	5A	2	3	
INK0132_T1002	5A	2	3	
INK0132_T1002	5A	2	3	
INK0133_01	4A	2	3	
INK0133_01	4A	2	3	

ASSESSMENT UNIT ID	RECREATIONAL USES	AQUATIC LIFE USE	FISH CONSUMPTION	PUBLIC WATER SUPPLY
INK0133_01	4A	2	3	
INK0133_01	4A	2	3	
INK0133_01	4A	2	3	
INK0133_01	4A	2	3	
INK0133_T1001	4A	3	3	
INK0134_01	3	3	3	
INK0134_01A	3	3	3	
INK0134_02	3	3	3	
INK0134_02A	3	3	3	
INK0134_02A1	3	3	3	
INK0134_03	3	3	3	
INK0134_03	3	3	3	
INK0134_03	3	3	3	
INK0134_03	3	3	3	
INK0134_03	3	3	3	
INK0134_03	3	3	3	
INK0134_03A	3	3	3	
INK0134_03B	3	3	3	
INK0134_T1001	3	3	3	
INK0134_T1001	3	3	3	
INK0134_T1001	3	3	3	
INK0135_01	4A	2	3	
INK0135_01	4A	2	3	
INK0135_01	4A	2	3	
INK0135_01	4A	2	3	
INK0135_01	4A	2	3	
INK0135_01	4A	2	3	
INK0135_01A	5A	5A	3	
INK0135_02	4A	5A	3	
INK0135_02	4A	5A	3	

ASSESSMENT UNIT ID	RECREATIONAL USES	AQUATIC LIFE USE	FISH CONSUMPTION	PUBLIC WATER SUPPLY
INK0135_T1001	5A	5A	3	
INK0135_T1029	3	3	3	
INK0136_01	5A	3	3	
INK0136_02	5A	3	3	
INK0136_T1001	5A	2	3	
INK0137_01	4A	2	3	
INK0137_01	4A	2	3	
INK0137_01	4A	2	3	
INK0137_01	4A	2	3	
INK0137_01	4A	2	3	
INK0137_01	4A	2	3	
INK0137_T1001	5A	2	3	
INK0137_T1001	5A	2	3	
INK0137_T1001	5A	2	3	
INK0138_01	5A	2	3	
INK0138_01	5A	2	3	
INK0138_T1001	3	3	3	
INK0138_T1002	3	3	3	
INK0138_T1003	3	3	3	
INK0138_T1004	3	3	3	
INK0138_T1005	3	3	3	
INK0139_01	5A	2	3	
INK0139_02	4A	2	3	
INK0139_02	4A	2	3	
INK0139_02A	5A	2	3	
INK0139_T1001	3	3	3	
INK0139_T1002	5A	3	3	
INK0139_T1002A	3	3	3	
INK0139_T1002B	3	3	3	
INK0139_T1002C	3	3	3	

ASSESSMENT UNIT ID	RECREATIONAL USES	AQUATIC LIFE USE	FISH CONSUMPTION	PUBLIC WATER SUPPLY
INK013A_01	5A	2	3	
INK013A_01	5A	2	3	
INK013A_T1001	3	2	3	
INK013A_T1002	3	2	3	
INK013A_T1003	3	2	3	
INK013A_T1004	3	2	3	
INK013A_T1004A	3	2	3	
INK013B_04	4A	2	3	
INK013B_04	4A	2	3	
INK013B_T1004	5A	2	3	
INK013B_T1004	5A	2	3	
INK013B_T1004	5A	2	3	
INK013B_T1004	5A	2	3	
INK013B_T1005	5A	2	3	
INK013C_01	4A	2	3	
INK013C_T1001	4A	2	3	
INK013C_T1002	4A	2	3	
INK013C_T1003	5A	2	3	
INK013C_T1004	5A	2	3	
INK013C_T1005	5A	2	3	
INK0141_01	3	3	3	
INK0141_01	3	3	3	
INK0141_T1001	3	3	3	
INK0141_T1001A	3	3	3	
INK0141_T1002	3	3	3	
INK0141_T1003	3	3	3	
INK0142_01	5A	5A	3	
INK0142_01	5A	5A	3	
INK0143_01	5A	5A	3	
INK0143_01	5A	5A	3	

ASSESSMENT UNIT ID	RECREATIONAL USES	AQUATIC LIFE USE	FISH CONSUMPTION	PUBLIC WATER SUPPLY
INK0143_01A	5A	5A	3	
INK0143_01B	3	3	3	
INK0143_01C	3	3	3	
INK0144_01	5A	2	3	
INK0144_01	5A	2	3	
INK0144_01	5A	2	3	
INK0144_01	5A	2	3	
INK0144_T1001	5A	2	3	
INK0145_M1002	4A	2	3	
INK0145_M1002	4A	2	3	
INK0145_M1002	4A	2	3	
INK0145_M1002A	3	3	3	
INK0145_M1002B	3	3	3	
INK0145_M1002C	5A	3	3	
INK0145_T1001	5A	3	3	
INK0145_T1002	5A	3	3	
INK0145_T1002A	5A	3	3	
INK0145_T1003	5A	3	3	
INK0145_T1003A	5A	3	3	
INK0145_T1004	5A	3	3	
INK0145_T1004A	5A	3	3	
INK0145_T1005	5A	3	3	
INK0145_T1006	5A	3	3	
INK0145_T1007	5A	3	3	
INK0145_T1007	5A	3	3	
INK0145_T1007	5A	3	3	
INK0145_T1008	5A	3	3	
INK0145_T1008	5A	3	3	
INK0145_T1009	4A	2	3	
INK0145_T1009	4A	2	3	

ASSESSMENT UNIT ID	RECREATIONAL USES	AQUATIC LIFE USE	FISH CONSUMPTION	PUBLIC WATER SUPPLY
INK0145_T1010	4A	3	3	
INK0145_T1010	4A	3	3	
INK0145_T1011	4A	3	3	
INK0145_T1011	4A	3	3	
INK0146_T1001	3	2	3	
INK0146_T1001A	3	3	3	
INK0146_T1001B	3	2	3	
INK0146_T1001C	3	2	3	
INK0147_01	2	3	3	
INK0147_02	2	2	3	
INK0147_02	2	2	3	
INK0147_02	2	2	3	
INK0147_02	2	2	3	
INK0147_T1001	2	3	3	
INK0147_T1002	5A	2	3	
INK0147_T1002A	3	3	3	
INK0147_T1003	2	3	3	
INK0148_M1003	4A	2	3	
INK0148_M1003	4A	2	3	
INK0148_M1003	4A	2	3	
INK0148_M1003	4A	2	3	
INK0148_M1003A	5A	3	3	
INK0148_M1003B	5A	3	3	
INK0148_M1003C	5A	3	3	
INK0148_T1001	5A	3	3	
INK0148_T1002	5A	3	3	
INK0148_T1002	5A	3	3	
INK0148_T1003	5A	3	3	
INK0148_T1004	5A	3	3	
INK0148_T1005	5A	3	3	

ASSESSMENT UNIT ID	RECREATIONAL USES	AQUATIC LIFE USE	FISH CONSUMPTION	PUBLIC WATER SUPPLY
INK0148_T1006	5A	3	3	
INK0151_01	4A	2	3	
INK0151_01	4A	2	3	
INK0151_T1001	5A	2	3	
INK0151_T1002	5A	2	3	
INK0151_T1003	5A	2	3	
INK0151_T1004	5A	2	3	
INK0151_T1005	5A	2	3	
INK0152_01	5A	2	3	
INK0152_01	5A	2	3	
INK0152_01A	3	3	3	
INK0152_02	5A	3	3	
INK0152_T1001	3	3	3	
INK0153_01	4A	2	5B	
INK0153_01	4A	2	5B	
INK0153_T1001	4A	2	5B	
INK0153_T1001	4A	2	5B	
INK0153_T1002	4A	2	5B	
INK0153_T1016	5A	3	3	
INK0154_01	4A	2	3	
INK0154_01	4A	2	3	
INK0154_01	4A	2	3	
INK0154_02	5A	3	3	
INK0154_02	5A	3	3	
INK0154_T1001	5A	2	3	
INK0154_T1001	5A	2	3	
INK0154_T1001A	5A	3	3	
INK0154_T1002	5A	3	3	
INK0154_T1002	5A	3	3	
INK0154_T1002	5A	3	3	

ASSESSMENT UNIT ID	RECREATIONAL USES	AQUATIC LIFE USE	FISH CONSUMPTION	PUBLIC WATER SUPPLY
INK0154_T1003	5A	3	3	
INK0154_T1003	5A	3	3	
INK0154_T1004	5A	3	3	
INK0154_T1005	5A	3	3	
INK0154_T1006	5A	3	3	
INK0155_03	4A	2	5B	
INK0155_03	4A	2	5B	
INK0155_03	4A	2	5B	
INK0155_03	4A	2	5B	
INK0155_03	4A	2	5B	
INK0155_03	4A	2	5B	
INK0155_03A	4A	2	5B	
INK0155_T1004	5A	2	5B	
INK0155_T1005	5A	2	5B	
INK0155_T1006	5A	2	5B	
INK0156_01	4A	2	5B	
INK0156_01	4A	2	5B	
INK0156_01	4A	2	5B	
INK0156_01	4A	2	5B	
INK0156_01	4A	2	5B	
INK0156_01	4A	2	5B	
INK0156_01A	5A	2	3	
INK0156_T1001	4A	2	5B	
INK0156_T1002	4A	2	5B	
INK0156_T1003	4A	2	5B	
INK0161_01	4A	2	3	
INK0161_01	4A	2	3	
INK0161_01	4A	2	3	
INK0161_T1001	5A	3	3	
INK0161_T1002	5A	3	3	

ASSESSMENT UNIT ID	RECREATIONAL USES	AQUATIC LIFE USE	FISH CONSUMPTION	PUBLIC WATER SUPPLY
INK0161_T1002	5A	3	3	
INK0161_T1002	5A	3	3	
INK0161_T1002A	5A	3	3	
INK0161_T1003	5A	3	3	
INK0161_T1003	5A	3	3	
INK0161_T1003	5A	3	3	
INK0161_T1004	5A	3	3	
INK0161_T1004	5A	3	3	
INK0161_T1004	5A	3	3	
INK0162_01	3	3	3	
INK0162_01A	5A	3	3	
INK0162_01B	5A	3	3	
INK0162_01C	5A	3	3	
INK0162_01D	5A	3	3	
INK0162_01E	5A	3	3	
INK0162_02	3	3	3	
INK0162_02A	3	3	3	
INK0162_02B	3	3	3	
INK0162_02C	3	3	3	
INK0162_T1001	3	3	3	
INK0162_T1002	3	3	3	
INK0162_T1003	3	3	3	
INK0163_01	4A	2	3	
INK0163_01	4A	2	3	
INK0163_02	4A	2	3	
INK0163_02	4A	2	3	
INK0163_T1001	5A	2	3	
INK0163_T1002	5A	2	3	
INK0163_T1003	5A	2	3	
INK0163_T1004	5A	2	3	

ASSESSMENT UNIT ID	RECREATIONAL USES	AQUATIC LIFE USE	FISH CONSUMPTION	PUBLIC WATER SUPPLY
INK0163_T1005	5A	2	3	
INK0164_01	4A	2	3	
INK0164_01	4A	2	3	
INK0164_01	4A	2	3	
INK0164_01	4A	2	3	
INK0164_01	4A	2	3	
INK0164_01	4A	2	3	
INK0164_T1001	5A	3	3	
INK0164_T1002	5A	3	3	
INK0171_01	4A	2	3	
INK0171_01	4A	2	3	
INK0171_01	4A	2	3	
INK0171_01	4A	2	3	
INK0171_01	4A	2	3	
INK0171_01	4A	2	3	
INK0171_T1001	5A	3	3	
INK0171_T1002	5A	3	3	
INK0172_01	4A	2	3	
INK0172_01	4A	2	3	
INK0172_01	4A	2	3	
INK0172_01	4A	2	3	
INK0172_01	4A	2	3	
INK0172_01	4A	2	3	
INK0172_T1001	5A	3	3	
INK0172_T1001	5A	3	3	
INK0172_T1001	5A	3	3	
INK0172_T1002	5A	3	3	
INK0172_T1002	5A	3	3	
INK0172_T1002	5A	3	3	
INK0172_T1003	5A	3	3	

ASSESSMENT UNIT ID	RECREATIONAL USES	AQUATIC LIFE USE	FISH CONSUMPTION	PUBLIC WATER SUPPLY
INK0172_T1003	5A	3	3	
INK0172_T1003	5A	3	3	
INK0172_T1004	5A	3	3	
INK0172_T1005	5A	3	3	
INK0173_01	4A	2	3	
INK0173_01	4A	2	3	
INK0173_T1001	5A	3	3	
INK0173_T1002	5A	3	3	
INK0173_T1003	5A	3	3	
INK0173_T1004	5A	3	3	
INK0173_T1005	5A	3	3	
INK0173_T1006	5A	3	3	
INK0174_01	4A	2	3	
INK0174_01	4A	2	3	
INK0174_M1004	4A	3	3	
INK0174_T1001	5A	3	3	
INK0174_T1002	5A	3	3	
INK0174_T1002	5A	3	3	
INK0174_T1002	5A	3	3	
INK0174_T1003	5A	3	3	
INK0175_M1005	4A	5A	3	
INK0175_M1005A	5A	3	3	
INK0175_M1005A	5A	3	3	
INK0175_T1001	5A	3	3	
INK0175_T1001	5A	3	3	
INK0181_01	5A	3	3	
INK0181_01A	5A	3	3	
INK0181_01B	5A	3	3	
INK0181_T1001	5A	3	3	
INK0182_01	4A	2	3	

ASSESSMENT UNIT ID	RECREATIONAL USES	AQUATIC LIFE USE	FISH CONSUMPTION	PUBLIC WATER SUPPLY
INK0182_01	4A	2	3	
INK0182_02	5A	3	3	
INK0182_02	5A	3	3	
INK0182_T1001	5A	3	3	
INK0182_T1001	5A	3	3	
INK0182_T1001A	5A	3	3	
INK0182_T1002	5A	3	3	
INK0182_T1003	4A	3	3	
INK0182_T1003	4A	3	3	
INK0183_01	3	3	3	
INK0183_01	3	3	3	
INK0183_M1011	5A	5A	5B	
INK0183_T1001	3	3	3	
INK0184_01	5A	2	3	
INK0184_01	5A	2	3	
INK0184_01A	3	3	3	
INK0184_01B	3	3	3	
INK0184_T1001	3	3	3	
INK0185_01	2	2	3	
INK0185_01	2	2	3	
INK0185_01	2	2	3	
INK0185_01	2	2	3	
INK0185_T1001	2	3	3	
INK0185_T1002	2	3	3	
INK0186_M1006	4A	3	3	
INK0186_M1006	4A	3	3	
INK0186_M1006	4A	3	3	
INK0186_M1006	4A	3	3	
INK0186_M1006	4A	3	3	
INK0186_M1006	4A	3	3	

ASSESSMENT UNIT ID	RECREATIONAL USES	AQUATIC LIFE USE	FISH CONSUMPTION	PUBLIC WATER SUPPLY
INK0186_T1001	4A	3	3	
INK0186_T1002	4A	3	3	
INK0186_T1003	4A	3	3	
INK0186_T1003	4A	3	3	
INK0186_T1004	4A	3	3	
INK0186_T1004	4A	3	3	
INK0186_T1005	4A	3	3	
INK0186_T1006	4A	3	3	
INK0186_T1007	4A	3	3	
INK0186_T1007	4A	3	3	
INK0186_T1008	5A	3	3	
INK0186_T1009	4A	3	3	
INK0186_T1009	4A	3	3	
INK0187_M1007	4A	2	3	
INK0187_M1007	4A	2	3	
INK0187_M1007	4A	2	3	
INK0187_M1007	4A	2	3	
INK0187_M1007	4A	2	3	
INK0187_M1007	4A	2	3	
INK0187_M1007	4A	2	3	
INK0187_M1007	4A	2	3	
INK0187_M1007A	5A	3	3	
INK0187_M1007A	5A	3	3	
INK0187_M1007B	5A	3	3	
INK0187_M1007C	5A	3	3	
INK0187_M1007C	5A	3	3	
INK0187_M1007D	5A	3	3	
INK0187_T1001	5A	3	3	
INK0187_T1001	5A	3	3	
INK0187_T1001A	5A	3	3	

ASSESSMENT UNIT ID	RECREATIONAL USES	AQUATIC LIFE USE	FISH CONSUMPTION	PUBLIC WATER SUPPLY
INK0187_T1002	5A	2	3	
INK0187_T1003	5A	3	3	
INK0187_T1004	5A	3	3	
INK0187_T1004	5A	3	3	
INK0187_T1004	5A	3	3	
INK0187_T1005	5A	3	3	
INK0187_T1005	5A	3	3	
INK0187_T1006	5A	3	3	
INK0188_01	3	3	3	
INK0188_01	3	3	3	
INK0188_01	3	3	3	
INK0188_01	3	3	3	
INK0188_01	3	3	3	
INK0188_01	3	3	3	
INK0188_01A	3	3	3	
INK0188_T1001	3	3	3	
INK0188_T1002	3	3	3	
INK0188_T1002	3	3	3	
INK0188_T1002	3	3	3	
INK0189_M1008	4A	2	5B	
INK0189_M1008	4A	2	5B	
INK0189_M1008	4A	2	5B	
INK0189_M1008	4A	2	5B	
INK0189_M1008	4A	2	5B	
INK0189_M1008	4A	2	5B	
INK0189_M1008A	5A	2	5B	
INK0189_M1008B	5A	2	5B	
INK0189_M1008C	5A	2	5B	
INK0189_T1001	3	3	3	
INK0189_T1002	3	3	3	

ASSESSMENT UNIT ID	RECREATIONAL USES	AQUATIC LIFE USE	FISH CONSUMPTION	PUBLIC WATER SUPPLY
INK0189_T1003	3	3	3	
INK0189_T1003	3	3	3	
INK0189_T1003	3	3	3	
INK0189_T1003	3	3	3	
INK0189_T1004	3	3	3	
INK0189_T1005	3	3	3	
INK0189_T1005	3	3	3	
INK0189_T1006	3	3	3	
INK0189_T1006	3	3	3	
INK0191_01	3	3	3	
INK0191_01	3	3	3	
INK0191_01	3	3	3	
INK0191_T1001	3	3	3	
INK0191_T1002	3	3	3	
INK0191_T1003	3	3	3	
INK0192_00	3	2	3	
INK0192_01	4A	5A	5B	
INK0192_01	4A	5A	5B	
INK0192_T1001	5A	2	5B	
INK0192_T1001	5A	2	5B	
INK0192_T1001	5A	2	5B	
INK0192_T1002	5A	2	5B	
INK0192_T1002	5A	2	5B	
INK0193_01	3	5A	3	
INK0193_01	3	5A	3	
INK0193_02	5A	5A	3	
INK0193_02	5A	5A	3	
INK0193_T1001	5A	5A	3	
INK0193_T1002	5A	5A	3	
INK0193_T1002	5A	5A	3	

ASSESSMENT UNIT ID	RECREATIONAL USES	AQUATIC LIFE USE	FISH CONSUMPTION	PUBLIC WATER SUPPLY
INK0193_T1003	5A	5A	3	
INK0193_T1003	5A	5A	3	
INK0194_01	4A	2	3	
INK0194_01	4A	2	3	
INK0194_01	4A	2	3	
INK0194_01	4A	2	3	
INK0194_T1001	3	2	3	
INK0194_T1001	3	2	3	
INK0194_T1001	3	2	3	
INK0194_T1001	3	2	3	
INK0194_T1001	3	2	3	
INK0194_T1001	3	2	3	
INK0194_T1002	3	3	3	
INK0194_T1003	3	3	3	
INK0194_T1004	3	3	3	
INK0194_T1005	3	3	3	
INK0194_T1005	3	3	3	
INK019F_02	3	2	3	
INK01A1_03	4A	5A	3	
INK01A1_03	4A	5A	3	
INK01A1_03	4A	5A	3	
INK01A1_03	4A	5A	3	
INK01A1_T1001	3	2	3	
INK01A1_T1001	3	2	3	
INK01A1_T1001	3	2	3	
INK01A1_T1001	3	2	3	
INK01A1_T1009	5A	2	3	
INK01A2_01	3	5A	3	
INK01A2_01	3	5A	3	
INK01A2_T1001	3	5A	3	

ASSESSMENT UNIT ID	RECREATIONAL USES	AQUATIC LIFE USE	FISH CONSUMPTION	PUBLIC WATER SUPPLY
INK01A3_03	5A	5A	5B	
INK01A3_03	5A	5A	5B	
INK01A3_03	5A	5A	5B	
INK01A3_03	5A	5A	5B	
INK01A3_T1002	3	2	3	
INK01A3_T1005	3	5A	5B	
INK01A3_T1005	3	5A	5B	
INK01A3_T1006	3	5A	5B	
INK01A3_T1006	3	5A	5B	
INK01A4_01	5A	5A	5B	
INK01A4_T1001	5A	5A	5B	
INK01A4_T1002	5A	5A	5B	
INK01A4_T1003	5A	5A	5B	
INK01A4_T1003A	5A	5A	5B	
INK01A5_01	4A	2	3	
INK01A5_01	4A	2	3	
INK01A5_01	4A	2	3	
INK01A5_01	4A	2	3	
INK01A5_T1001	5A	3	3	
INK01A5_T1001	5A	3	3	
INK01A6_01	4A	2	5B	
INK01A6_01	4A	2	5B	
INK01A6_T1001	5A	2	5B	
INK01A6_T1002	5A	2	5B	
INK01A6_T1002	5A	2	5B	
INK01A7_01	5A	5A	3	
INK01A7_02	2	2	3	
INK01A7_03	2	5A	3	
INK01A7_03	2	5A	3	
INK01A7_03	2	5A	3	

ASSESSMENT UNIT ID	RECREATIONAL USES	AQUATIC LIFE USE	FISH CONSUMPTION	PUBLIC WATER SUPPLY
INK01A7_03	2	5A	3	
INK01A7_T1001	5A	5A	3	
INK01A8_01	3	3	3	
INK01A8_01	3	3	3	
INK01A8_01	3	3	3	
INK01A8_T1001	3	3	3	
INK01A8_T1002	3	3	3	
INK01A9_01	4A	2	3	
INK01A9_01	4A	2	3	
INK01A9_01A	5A	2	3	
INK01A9_T1001	5A	2	3	
INK01A9_T1002	5A	2	3	
INK01AA_M1009	4A	2	5B	
INK01AA_M1009	4A	2	5B	
INK01AA_M1009	4A	2	5B	
INK01AA_M1009	4A	2	5B	
INK01AA_T1001	3	3	3	
INK01AA_T1002	3	3	3	
INK01AA_T1002	3	3	3	
INK01AA_T1003	3	3	3	
INK01AA_T1003	3	3	3	
INK01AA_T1004	3	3	3	
INK01B1_01	4A	2	3	
INK01B1_01	4A	2	3	
INK01B1_01	4A	2	3	
INK01B1_01	4A	2	3	
INK01B1_01	4A	2	3	
INK01B1_01	4A	2	3	
INK01B1_T1001	5A	3	3	
INK01B1_T1001	5A	3	3	

ASSESSMENT UNIT ID	RECREATIONAL USES	AQUATIC LIFE USE	FISH CONSUMPTION	PUBLIC WATER SUPPLY
INK01B1_T1002	5A	3	3	
INK01B1_T1002	5A	3	3	
INK01B1_T1003	5A	3	3	
INK01B1_T1003	5A	3	3	
INK01B1_T1003	5A	3	3	
INK01B1_T1003	5A	3	3	
INK01B1_T1003	5A	3	3	
INK01B1_T1003	5A	3	3	
INK01B1_T1003A	5A	3	3	
INK01B1_T1003B	5A	3	3	
INK01B2_01	3	3	3	
INK01B2_01	3	3	3	
INK01B2_01	3	3	3	
INK01B2_01	3	3	3	
INK01B2_01	3	3	3	
INK01B2_01	3	3	3	
INK01B2_02	3	3	3	
INK01B2_02	3	3	3	
INK01B2_T1001	3	3	3	
INK01B2_T1002	3	3	3	
INK01B2_T1002	3	3	3	
INK01B2_T1003	3	3	3	
INK01B2_T1004	3	3	3	
INK01B2_T1004	3	3	3	
INK01B2_T1004	3	3	3	
INK01B2_T1005	3	3	3	
INK01B2_T1005	3	3	3	
INK01B2_T1005	3	3	3	
INK01B2_T1005	3	3	3	
INK01B2_T1006	3	3	3	

ASSESSMENT UNIT ID	RECREATIONAL USES	AQUATIC LIFE USE	FISH CONSUMPTION	PUBLIC WATER SUPPLY
INK01B3_M1010	4A	2	5B	
INK01B3_M1010	4A	2	5B	
INK01B3_M1010	4A	2	5B	
INK01B3_M1010	4A	2	5B	
INK01B3_T1003	3	3	3	
INK01B3_T1003	3	3	3	
INK01B3_T1003	3	3	3	
INK01B3_T1003	3	3	3	
INK01B3_T1003	3	3	3	
INK01B3_T1003	3	3	3	
INK01B3_T1004	3	3	3	
INK01B3_T1004	3	3	3	
INK01B3_T1005	3	3	3	
INK01B3_T1005	3	3	3	
INK01B3_T1005	3	3	3	
INK01B3_T1005	3	3	3	
INK01B3_T1005	3	3	3	
INK01B3_T1005	3	3	3	
INK01B3_T1006	3	3	3	
INK01B3_T1006	3	3	3	
INK01B3_T1006	3	3	3	
INK01B3_T1006	3	3	3	
INK01B3_T1006	3	3	3	
INK01B3_T1006	3	3	3	
INK01B3_T1006	3	3	3	
INK01B3_T1006	3	3	3	
INK01B3_T1007	3	3	3	
INK01B3_T1007	3	3	3	
INK01B3_T1008	3	3	3	
INK01B3_T1008	3	3	3	

ASSESSMENT UNIT ID	RECREATIONAL USES	AQUATIC LIFE USE	FISH CONSUMPTION	PUBLIC WATER SUPPLY
INK01B3_T1009	3	3	3	
INK01B3_T1010	3	3	3	
INK01B3_T1011	3	3	3	
INK01B3_T1011	3	3	3	
INK01B3_T1011	3	3	3	
INK01B3_T1011	3	3	3	
INK01B3_T1011	3	3	3	
INK01B3_T1011	3	3	3	
INK01B3_T1012	3	3	3	
INK01B3_T1013	3	3	3	
INK01B3_T1014	3	3	3	
INK01B3_T1015	3	3	3	
INK01B3_T1015	3	3	3	
INK01C1_01	3	3	3	
INK01C1_01	3	3	3	
INK01C1_01	3	3	3	
INK01C1_01	3	3	3	
INK01C1_01	3	3	3	
INK01C1_01	3	3	3	
INK01C1_01	3	3	3	
INK01C1_01	3	3	3	
INK01C1_01	3	3	3	
INK01C1_01	3	3	3	
INK01C1_T1001	3	3	3	
INK01C1_T1002	3	3	3	
INK01C1_T1003	3	3	3	
INK01C2_01	3	3	3	
INK01C2_01	3	3	3	
INK01C2_T1001	3	3	3	
INK01C2_T1002	3	3	3	
INK01C3_04	4A	2	3	

ASSESSMENT UNIT ID	RECREATIONAL USES	AQUATIC LIFE USE	FISH CONSUMPTION	PUBLIC WATER SUPPLY
INK01C3_04	4A	2	3	
INK01C3_04	4A	2	3	
INK01C3_04	4A	2	3	
INK01C3_05	5A	2	3	
INK01C3_05	5A	2	3	
INK01C3_05	5A	2	3	
INK01C3_05	5A	2	3	
INK01C3_T1001	5A	3	3	
INK01C3_T1002	5A	3	3	
INK01C3_T1003	5A	3	3	
INK01C3_T1003	5A	3	3	
INK01C4_01	3	2	3	
INK01C4_02	3	3	3	
INK01C4_06	3	2	5B	
INK01C4_06	3	2	5B	
INK01C4_06	3	2	5B	
INK01C4_06	3	2	5B	
INK01C4_06A	3	3	5B	
INK01C4_07	3	3	5B	
INK01C4_07	3	3	5B	
INK01C4_T1001	3	3	5B	
INK01C4_T1002	3	3	5B	
INK01C4_T1002A	3	3	5B	
INK01C4_T1002A	3	3	5B	
INK01C4_T1003	3	3	5B	
INK01C5_M1011	4A	2	5B	
INK01C5_M1011	4A	2	5B	
INK01C5_M1011	4A	2	5B	
INK01C5_M1011A	3	2	5B	
INK01C5_M1011B	3	2	5B	

ASSESSMENT UNIT ID	RECREATIONAL USES	AQUATIC LIFE USE	FISH CONSUMPTION	PUBLIC WATER SUPPLY
INK01C5_T1001	3	2	5B	
INK01C5_T1001	3	2	5B	
INK01C5_T1002	3	2	5B	
INK01C5_T1003	5A	2	5B	
INK01C5_T1003	5A	2	5B	
INK01C5_T1004	3	2	5B	
INK01C5_T1005	3	2	5B	
INK01C5_T1005	3	2	5B	
INK01C5_T1005	3	2	5B	
INK01C5_T1005	3	2	5B	
INK01D1_04	5A	2	3	
INK01D1_04	5A	2	3	
INK01D1_04	5A	2	3	
INK01D1_04	5A	2	3	
INK01D1_04	5A	2	3	
INK01D1_04	5A	2	3	
INK01D1_T1003	5A	2	3	
INK01D1_T1004	5A	2	3	
INK01D1_T1005	5A	2	3	
INK01D1_T1005A	5A	2	3	
INK01D1_T1006	5A	2	3	
INK01D1_T1006	5A	2	3	
INK01D1_T1006	5A	2	3	
INK01D1_T1006	5A	2	3	
INK01D2_03	5A	2	3	
INK01D2_04	4A	2	3	
INK01D2_04	4A	2	3	
INK01D2_04	4A	2	3	
INK01D2_04	4A	2	3	
INK01D2_T1007	5A	2	3	

ASSESSMENT UNIT ID	RECREATIONAL USES	AQUATIC LIFE USE	FISH CONSUMPTION	PUBLIC WATER SUPPLY
INK01D2_T1008	5A	2	3	
INK01D3_03	3	3	3	
INK01D3_03	3	3	3	
INK01D3_T1013	3	3	3	
INK01D3_T1014	3	3	3	
INK01D4_02	2	2	3	
INK01D4_02	2	2	3	
INK01D4_T1004	3	3	3	
INK01D4_T1005	5A	2	3	
INK01D5_01	4A	5A	3	
INK01D5_01	4A	5A	3	
INK01D5_T1001	4A	5A	3	
INK01D5_T1001	4A	5A	3	
INK01D5_T1002	4A	5A	3	
INK01D5_T1003	4A	5A	3	
INK01D5_T1003	4A	5A	3	
INK01D5_T1003	4A	5A	3	
INK01D6_04	5A	3	3	
INK01D6_04A	3	3	3	
INK01D6_04B	3	3	3	
INK01D6_05	5A	3	3	
INK01D6_05A	3	3	3	
INK01D6_06	5A	3	3	
INK01D6_07	3	2	3	
INK01D6_07	3	2	3	
INK01D6_T1001	3	3	3	
INK01D6_T1002	3	3	3	
INK01D6_T1003	3	3	3	
INK01D6_T1004	5A	3	3	
INK01D6_T1005	5A	3	3	

ASSESSMENT UNIT ID	RECREATIONAL USES	AQUATIC LIFE USE	FISH CONSUMPTION	PUBLIC WATER SUPPLY
INK01D6_T1006	5A	3	3	
INK01D7_03	2	5A	3	
INK01D7_03	2	5A	3	
INK01D7_03	2	5A	3	
INK01D7_03	2	5A	3	
INK01D7_03	2	5A	3	
INK01D7_03	2	5A	3	
INK01D7_04	2	2	3	
INK01D7_04	2	2	3	
INK01D7_T1004	2	5A	3	
INK01D7_T1005	2	5A	3	
INK01D8_01	4A	5A	3	
INK01D8_01A	5A	5A	3	
INK01D8_01B	5A	5A	3	
INK01D8_T1006	4A	5A	3	
INK01D8_T1007	5A	5A	3	
INK01D8_T1008	5A	5A	3	
INK01D8_T1009	5A	5A	3	
INK01D8_T1010	5A	5A	3	
INK01D9_03	5A	2	3	
INK01D9_03	5A	2	3	
INK01D9_T1009	5A	5A	3	
INK01D9_T1010	5A	5A	3	
INK01D9_T1011	5A	5A	3	
INK01D9_T1012	5A	5A	3	
INK01D9_T1013	5A	5A	3	
INK01D9_T1014	5A	5A	3	
INK01D9_T1014A	5A	5A	3	
INK01D9_T1014A	5A	5A	3	
INK01D9_T1014A	5A	5A	3	

ASSESSMENT UNIT ID	RECREATIONAL USES	AQUATIC LIFE USE	FISH CONSUMPTION	PUBLIC WATER SUPPLY
INK01D9_T1014A	5A	5A	3	
INK01D9_T1015	5A	5A	3	
INK01DA_01	4A	2	2	
INK01DA_01	4A	2	2	
INK01DA_01	4A	2	2	
INK01DA_01	4A	2	2	
INK01DA_T1001	5A	5A	2	
INK01DB_01	4A	2	3	
INK01DB_01	4A	2	3	
INK01DB_02	4A	2	3	
INK01DB_T1001	5A	2	3	
INK01DB_T1002	5A	2	3	
INK01DB_T1003	5A	2	3	
INK01DC_01	5A	3	3	
INK01DC_01	5A	3	3	
INK01DC_T1001	5A	3	3	
INK01DC_T1002	5A	3	3	
INK01P1022_00	3	3	5B	
INK01P1024_00	3	3	3	
INK01P1026_00	3	3	3	
INK01P1027_00	3	3	3	
INK01P1028_00	3	3	3	
INK01P1030_00	3	3	3	
INK01P1031_00	2	3	5B	
INK01P1032_00	3	3	3	
INK01P1033_00	3	3	3	
INK01P1034_00	3	3	3	
INK01P1035_00	2	3	3	
INK01P1036_00	5A	3	2	
INK01P1037_00	2	5A	3	

ASSESSMENT UNIT ID	RECREATIONAL USES	AQUATIC LIFE USE	FISH CONSUMPTION	PUBLIC WATER SUPPLY
INK01P1038_00	2	5A	3	
INK01P1039_00	2	3	3	
INK01P1040_00	5A	3	2	
INK01P1041_00	5A	3	3	
INK01P1042_00	3	3	3	
INK01P1043_00	3	3	3	
INK01P1044_00	3	3	3	
INK01P1045_00	2	3	3	
INK01P1046_00	3	3	3	
INK01P1047_00	3	3	3	
INK01P1048_00	3	3	3	
INK01P1049_00	3	3	3	
INK01P1050_00	2	3	3	
INK01P1051_00	2	3	3	
INK01P1052_00	3	3	3	
INK01P1053_00	3	3	3	
INK01P1054_00	3	3	3	
INK01P1055_00	2	3	5B	
INK01P1056_00	3	3	3	
INK01P1057_00	3	3	3	
INK01P1058_00	3	3	3	
INK01P1059_00	5A	3	2	
INK01P1060_00	3	3	5B	
INK01P1061_00	3	3	3	
INK01P1062_00	3	3	3	
INK01P1063_00	3	3	3	
INK01P1064_00	3	3	3	
INK01P1065_00	3	3	3	
INK01P1066_00	3	3	5B	
INK01P1067_00	3	3	3	

ASSESSMENT UNIT ID	RECREATIONAL USES	AQUATIC LIFE USE	FISH CONSUMPTION	PUBLIC WATER SUPPLY
INK01P1068_00	5A	3	3	
INK01P1069_00	5A	3	3	
INK01P1070_00	3	3	3	
INK01P1071_00	3	3	3	
INK01P1072_00	3	3	3	
INK01P1073_00	5A	3	5B	
INK01P1074_00	5A	3	3	
INK01P1075_00	5A	3	3	
INK01P1076_00	5A	3	3	
INK01P1077_00	2	3	3	
INK01P1078_00	3	3	5B	
INK01P1079_00	3	3	3	
INK01P1080_00	3	3	3	
INK01P1081_00	3	3	3	
INK01P1082_00	3	3	3	
INK01P1083_00	3	3	3	
INK01P1085_00	3	3	3	
INK01P1086_00	3	3	3	
INK01P1087_00	3	3	3	
INK01P1088_00	3	3	3	
INK01P1089_00	3	3	5B	3
INK01P1090_00	3	3	3	
INK01P1091_00	2	3	5B	
INK01P1092_00	3	3	3	
INK01P1093_00	3	3	3	
INK01P1094_00	3	3	3	
INK01P1095_00	2	3	3	
INK01P1096_00	3	3	3	
INK01P1097_00	3	3	3	
INK01P1098_00	3	3	3	

ASSESSMENT UNIT ID	RECREATIONAL USES	AQUATIC LIFE USE	FISH CONSUMPTION	PUBLIC WATER SUPPLY
INK01P1099_00	3	3	3	
INK01P1100_00	2	3	3	
INK01P1101_00	3	3	3	
INK01P1109_00	3	3	3	
INK01P1110_00	3	3	3	
INK01P1111_00	3	3	3	
INK01P1115_00	3	3	3	
INK0211_01	3	3	3	
INK0211_01	3	3	3	
INK0211_01	3	3	3	
INK0211_01	3	3	3	
INK0211_02	3	3	3	
INK0211_02	3	3	3	
INK0211_T1001	3	3	3	
INK0211_T1001	3	3	3	
INK0211_T1002	3	3	3	
INK0211_T1003	3	3	3	
INK0211_T1004	3	3	3	
INK0211_T1005	3	3	3	
INK0211_T1005	3	3	3	
INK0211_T1006	3	3	3	
INK0211_T1006	3	3	3	
INK0212_01	5A	3	3	
INK0212_01	5A	3	3	
INK0212_02	5A	3	3	
INK0212_02	5A	3	3	
INK0212_T1001	5A	3	3	
INK0212_T1002	5A	3	3	
INK0212_T1003	5A	3	3	
INK0212_T1004	5A	3	3	

ASSESSMENT UNIT ID	RECREATIONAL USES	AQUATIC LIFE USE	FISH CONSUMPTION	PUBLIC WATER SUPPLY
INK0213_01	4A	2	3	
INK0213_01	4A	2	3	
INK0213_T1001	5A	3	3	
INK0213_T1002	5A	3	3	
INK0213_T1003	5A	3	3	
INK0213_T1004	5A	3	3	
INK0213_T1004	5A	3	3	
INK0213_T1005	4A	2	3	
INK0213_T1006	5A	3	3	
INK0221_01	5A	2	3	
INK0221_01	5A	2	3	
INK0221_01	5A	2	3	
INK0221_01	5A	2	3	
INK0221_01	5A	2	3	
INK0221_01	5A	2	3	
INK0221_T1004	5A	2	3	
INK0221_T1005	5A	2	3	
INK0221_T1006	5A	3	3	
INK0222_01	3	2	3	
INK0222_01	3	2	3	
INK0222_01	3	2	3	
INK0222_01	3	2	3	
INK0222_01	3	2	3	
INK0222_01	3	2	3	
INK0222_T1009	5A	2	3	
INK0222_T1009	5A	2	3	
INK0222_T1009	5A	2	3	
INK0222_T1010	5A	2	3	
INK0222_T1011	5A	2	3	
INK0222_T1012	5A	3	3	

ASSESSMENT UNIT ID	RECREATIONAL USES	AQUATIC LIFE USE	FISH CONSUMPTION	PUBLIC WATER SUPPLY
INK0222_T1012	5A	3	3	
INK0222_T1013	3	3	3	
INK0222_T1014	5A	3	3	
INK0222_T1015	3	2	3	
INK0222_T1016	5A	2	3	
INK0223_01	5A	3	3	
INK0223_01	5A	3	3	
INK0223_T1001	5A	3	3	
INK0224_01	4A	5A	3	
INK0224_01	4A	5A	3	
INK0224_01	4A	5A	3	
INK0224_01	4A	5A	3	
INK0224_T1001	5A	2	3	
INK0224_T1002	5A	2	3	
INK0225_02	4A	5A	3	
INK0225_02	4A	5A	3	
INK0225_02	4A	5A	3	
INK0225_02	4A	5A	3	
INK0225_T1010	5A	3	3	
INK0225_T1011	3	3	3	
INK0225_T1012	5A	3	3	
INK0225_T1013	5A	3	3	
INK0225_T1014	5A	3	3	
INK0225_T1015	5A	3	3	
INK0225_T1016	4A	2	3	
INK0225_T1017	4A	2	3	
INK0225_T1018	4A	2	3	
INK0226_05	4A	2	5B	
INK0226_05	4A	2	5B	
INK0226_T1001	5A	2	5B	

ASSESSMENT UNIT ID	RECREATIONAL USES	AQUATIC LIFE USE	FISH CONSUMPTION	PUBLIC WATER SUPPLY
INK0226_T1002	5A	2	5B	
INK0226_T1003	5A	3	3	
INK0226_T1004	5A	3	3	
INK0226_T1005	5A	2	5B	
INK0231_01	3	2	3	
INK0231_01	3	2	3	
INK0231_T1001	3	3	3	
INK0231_T1002	3	5A	3	
INK0231_T1002	3	5A	3	
INK0232_01	5A	3	3	
INK0232_01	5A	3	3	
INK0232_T1001	5A	3	3	
INK0232_T1001	5A	3	3	
INK0232_T1002	5A	3	3	
INK0232_T1003	5A	3	3	
INK0232_T1004	5A	3	3	
INK0232_T1005	5A	3	3	
INK0232_T1006	5A	3	3	
INK0232_T1007	5A	3	3	
INK0233_02	3	2	3	
INK0233_02	3	2	3	
INK0233_02	3	2	3	
INK0233_02	3	2	3	
INK0233_T1003	3	3	3	
INK0233_T1004	3	3	3	
INK0233_T1005	3	3	3	
INK0233_T1006	3	3	3	
INK0233_T1007	3	3	3	
INK0233_T1007	3	3	3	
INK0233_T1008	3	3	3	

ASSESSMENT UNIT ID	RECREATIONAL USES	AQUATIC LIFE USE	FISH CONSUMPTION	PUBLIC WATER SUPPLY
INK0234_01	4A	2	3	
INK0234_01	4A	2	3	
INK0234_01	4A	2	3	
INK0234_01	4A	2	3	
INK0234_T1001	5A	3	3	
INK0234_T1002	5A	3	3	
INK0234_t1003	5A	3	3	
INK0234_T1004	5A	3	3	
INK0234_T1005	5A	3	3	
INK0235_01	4A	2	5B	
INK0235_01	4A	2	5B	
INK0235_02	4A	2	5B	
INK0235_T1001	5A	3	3	
INK0235_T1002	5A	3	3	
INK0235_T1003	5A	3	3	
INK0241_01	4A	5A	3	
INK0241_01	4A	5A	3	
INK0241_01	4A	5A	3	
INK0241_01	4A	5A	3	
INK0241_01	4A	5A	3	
INK0241_01	4A	5A	3	
INK0241_T1001	5A	3	3	
INK0241_T1001	5A	3	3	
INK0241_T1001	5A	3	3	
INK0241_T1002	5A	3	3	
INK0241_T1003	5A	3	3	
INK0241_T1004	5A	5A	3	
INK0242_01	4A	5A	5B	
INK0242_01	4A	5A	5B	
INK0242_01	4A	5A	5B	

ASSESSMENT UNIT ID	RECREATIONAL USES	AQUATIC LIFE USE	FISH CONSUMPTION	PUBLIC WATER SUPPLY
INK0242_01	4A	5A	5B	
INK0242_01	4A	5A	5B	
INK0242_01	4A	5A	5B	
INK0242_T1001	5A	2	3	
INK0242_T1001	5A	2	3	
INK0242_T1002	5A	2	3	
INK0243_01	4A	2	3	
INK0243_01	4A	2	3	
INK0243_01	4A	2	3	
INK0243_01	4A	2	3	
INK0243_01	4A	2	3	
INK0243_01	4A	2	3	
INK0243_01A	5A	3	3	
INK0243_02	5A	3	3	
INK0243_T1001	5A	2	3	
INK0243_T1002	5A	2	3	
INK0243_T1003	5A	5A	3	
INK0243_T1004	5A	3	3	
INK0243_T1004	5A	3	3	
INK0244_01	4A	3	3	
INK0244_01	4A	3	3	
INK0244_T1001	5A	2	3	
INK0245_01	4A	5A	5B	
INK0245_T1001	4A	2	3	
INK0245_T1001	4A	2	3	
INK0245_T1001	4A	2	3	
INK0245_T1001	4A	2	3	
INK0245_T1002	4A	5A	3	
INK0245_T1003	5A	3	3	
INK0245_T1004	5A	3	3	

ASSESSMENT UNIT ID	RECREATIONAL USES	AQUATIC LIFE USE	FISH CONSUMPTION	PUBLIC WATER SUPPLY
INK0245_T1005	5A	2	3	
INK0245_T1006	5A	2	3	
INK0251_01	5A	2	3	
INK0251_01	5A	2	3	
INK0251_02	4A	5A	3	
INK0251_02	4A	5A	3	
INK0252_03	4A	2	3	
INK0252_04	5A	5A	3	
INK0252_04	5A	5A	3	
INK0252_04	5A	5A	3	
INK0252_04	5A	5A	3	
INK0253_01	4A	2	5B	
INK0253_01	4A	2	5B	
INK0253_T1001	3	3	3	
INK0253_T1002	3	3	3	
INK0253_T1003	3	3	3	
INK0253_T1004	3	3	3	
INK0254_01	3	2	3	
INK0254_01	3	2	3	
INK0254_01	3	2	3	
INK0254_01	3	2	3	
INK0254_01	3	2	3	
INK0254_01	3	2	3	
INK0254_T1001	3	5A	3	
INK0254_T1001	3	5A	3	
INK0254_T1001	3	5A	3	
INK0255_04	4A	2	3	
INK0255_04	4A	2	3	
INK0255_T1005	5A	5A	3	
INK0255_T1005	5A	5A	3	

ASSESSMENT UNIT ID	RECREATIONAL USES	AQUATIC LIFE USE	FISH CONSUMPTION	PUBLIC WATER SUPPLY
INK0255_T1006	5A	2	3	
INK0255_T1006	5A	2	3	
INK0255_T1007	5A	5A	3	
INK0255_T1007	5A	5A	3	
INK0255_T1008	5A	5A	3	
INK0255_T1008	5A	5A	3	
INK0256_01	4A	2	3	
INK0256_01	4A	2	3	
INK0256_T1003	5A	2	3	
INK0256_T1003	5A	2	3	
INK0256_T1004	5A	3	3	
INK0256_T1004	5A	3	3	
INK0256_T1004	5A	3	3	
INK0256_T1004	5A	3	3	
INK0256_T1004A	5A	3	3	
INK0257_04	5A	3	5B	
INK0257_T1001	5A	3	3	
INK0271_01	2	2	3	
INK0271_02	3	3	3	
INK0272_03	4A	2	3	
INK0272_03	4A	2	3	
INK0272_03A	5A	3	3	
INK0272_T1007	5A	2	3	
INK0272_T1008	5A	2	3	
INK0272_T1009	5A	2	3	
INK0272_T1010	5A	3	3	
INK0272_T1011	5A	3	3	
INK0273_01	4A	2	3	
INK0273_01	4A	2	3	
INK0273_01	4A	2	3	

ASSESSMENT UNIT ID	RECREATIONAL USES	AQUATIC LIFE USE	FISH CONSUMPTION	PUBLIC WATER SUPPLY
INK0273_01	4A	2	3	
INK0273_02	4A	2	3	
INK0273_02	4A	2	3	
INK0273_02	4A	2	3	
INK0273_02	4A	2	3	
INK0274_01	3	2	3	
INK0274_01	3	2	3	
INK0274_T1001	5A	2	3	
INK0274_T1002	3	3	3	
INK0274_T1003	3	2	3	
INK0275_01	4A	2	5B	
INK0275_01	4A	2	5B	
INK0275_T1001	5A	2	5B	
INK0275_T1002	5A	2	5B	
INK0275_T1003	5A	2	5B	
INK0275_T1004	5A	2	5B	
INK0275_T1005	5A	2	5B	
INK0275_T1006	5A	2	5B	
INK0276_01	3	3	3	
INK0276_02	3	3	3	
INK0276_03	3	3	3	
INK027A_01	3	3	3	
INK02D1_01	5A	2	3	
INK02D1_01	5A	2	3	
INK02D1_02	5A	5A	3	
INK02D1_02	5A	5A	3	
INK02D1_T1001	5A	2	3	
INK02D1_T1002	5A	2	3	
INK02D1_T1003	5A	2	3	
INK02D1_T1004	5A	2	3	

ASSESSMENT UNIT ID	RECREATIONAL USES	AQUATIC LIFE USE	FISH CONSUMPTION	PUBLIC WATER SUPPLY
INK02D1_T1005	5A	3	3	
INK02D1_T1006	5A	3	3	
INK02D1_T1007	5A	3	3	
INK02D1_T1008	5A	3	3	
INK02D2_01	4A	2	5B	
INK02D2_01	4A	2	5B	
INK02D2_01A	5A	3	3	
INK02D2_T1001	5A	3	5B	
INK02D2_T1002	5A	3	3	
INK02D2_T1003	5A	3	5B	
INK02D2_T1004	5A	3	5B	
INK02D2_T1005	5A	3	3	
INK02D2_T1006	5A	3	3	
INK02D3_01	4A	2	3	
INK02D3_T1001	4A	2	3	
INK02D3_T1002	5A	3	3	
INK02D4_01	3	5A	3	
INK02D4_01	3	5A	3	
INK02D4_01A	3	3	3	
INK02D4_01B	3	3	3	
INK02D4_01C	3	3	3	
INK02D4_01D	3	3	3	
INK02D4_01E	3	3	3	
INK02D4_T1001	3	3	3	
INK02D4_T1001	3	3	3	
INK02D4_T1002	3	3	3	
INK02D4_T1003	3	3	3	
INK02D4_T1004	3	3	3	
INK02D4_T1005	3	3	3	
INK02D6_01	3	3	3	

ASSESSMENT UNIT ID	RECREATIONAL USES	AQUATIC LIFE USE	FISH CONSUMPTION	PUBLIC WATER SUPPLY
INK02P1022_00	3	3	3	
INK02P1023_00	3	3	3	
INK02P1024_00	3	3	3	
INK02P1025_00	3	3	3	
INK02P1026_00	3	3	3	
INK0332_00	3	3	3	
INK0333_00	5A	5A	3	
INK0333_00	5A	5A	3	
INK0333_00	5A	5A	3	
INK0333_00	5A	5A	3	
INK0333_00	5A	5A	3	
INK0333_00	5A	5A	3	
INK0333_00	5A	5A	3	
INK0333_00	5A	5A	3	
INK0333_00	5A	5A	3	
INK0333_00	5A	5A	3	
INK0333_00	5A	5A	3	
INK0333_00	5A	5A	3	
INK0333_00	5A	5A	3	
INK0333_00	5A	5A	3	
INK0333_00	5A	5A	3	
INK0333_00	5A	5A	3	
INK0333_T1003	3	5A	3	
INK0334_01	3	5A	3	
INK0334_01	3	5A	3	
INK0334_T1001	5A	3	3	
INK0335_00	3	3	3	
INK0335_T1004	3	5A	5B	
INK0335_T1005	3	5A	5B	
INK0336_T1002	3	5A	5B	

ASSESSMENT UNIT ID	RECREATIONAL USES	AQUATIC LIFE USE	FISH CONSUMPTION	PUBLIC WATER SUPPLY
INK0346_01	5A	5A	5B	
INK0346_02	3	5A	5B	
INK0346_03	3	5A	5B	
INK0346_04	3	5A	5B	
INK0346_04	3	5A	5B	
INK0347_01	5A	5A	5B	
INK0351_T1001	5A	5A	5B	
INM00G1000_00	3	3	5B	
INN0122_00	3	3	3	
INN0131_00	3	3	3	
INN0131_00	3	3	3	
INN0132_00	2	2	3	
INN0132_00	2	2	3	
INN0133_00	3	3	3	
INN0133_00	3	3	3	
INN0133_00	3	3	3	
INN0133_00	3	3	3	
INN0134_00	3	5A	3	
INN0134_T1034	5A	5A	3	
INN0135_00	3	3	3	
INN0135_00	3	3	3	
INN0136_00	3	5A	3	
INN0136_00	3	5A	3	
INN0137_00	3	3	3	
INN0137_00	3	3	3	
INN0138_00	3	2	3	
INN0138_00	3	2	3	
INN0139_00	3	3	3	
INN0139_00	3	3	3	
INN0139_00	3	3	3	

ASSESSMENT UNIT ID	RECREATIONAL USES	AQUATIC LIFE USE	FISH CONSUMPTION	PUBLIC WATER SUPPLY
INN0139_00	3	3	3	
INN0139_T1030	3	5A	3	
INN013A_00	3	3	3	
INN0141_00	3	3	3	
INN0144_00	3	3	3	
INN0145_01	3	3	3	
INN0145_01	3	3	3	
INN0145_01	3	3	3	
INN0145_01	3	3	3	
INN0145_T1001	3	3	3	
INN0145_T1002	5A	5A	3	
INN0146_01	3	3	3	
INN0147_00	3	3	3	
INN0148_00	3	3	3	
INN0164_00	3	5A	3	
INN0165_00	3	3	3	
INN0165_00	3	3	3	
INN0165_00	3	3	3	
INN0165_00	3	3	3	
INN0169_00	3	3	3	
INN0169_00	3	3	3	
INN0169_00	3	3	3	
INN0169_00	3	3	3	
INN016A_00	3	3	3	
INN0171_01	3	2	3	
INN0171_01	3	2	3	
INN0171_T1001	3	2	3	
INN0171_T1002	5A	5A	3	
INN0172_00	3	3	3	
INN0172_00	3	3	3	

ASSESSMENT UNIT ID	RECREATIONAL USES	AQUATIC LIFE USE	FISH CONSUMPTION	PUBLIC WATER SUPPLY
INN0172_00	3	3	3	
INN0172_00	3	3	3	
INN0172_00	3	3	3	
INN0172_00	3	3	3	
INN0173_00	3	3	3	
INN0173_00	3	3	3	
INN0174_01	3	3	3	
INN0174_02	5A	2	3	
INN0175_00	3	3	3	
INN0176_00	3	2	3	
INN0177_00	2	3	3	
INN0178_00	3	3	3	
INN0179_00	5A	3	3	
INN0179_00	5A	3	3	
INN017A_00	5A	3	3	
INN017A_T1031	5A	5A	3	
INN017B_00	3	3	3	
INN017B_00	3	3	3	
INN0181_00	3	3	3	
INN01A1_00	3	3	3	
INN01A1_00	3	3	3	
INN01A1_00	3	3	3	
INN01A1_00	3	3	3	
INN01A4_00	3	3	3	
INN01C2_00	3	3	3	
INN01D1_00	3	3	3	
INN01D1_T1035	3	5A	3	
INN01D1_T1035	3	5A	3	
INN01D2_00	3	3	3	
INN01D3_00	3	3	3	

ASSESSMENT UNIT ID	RECREATIONAL USES	AQUATIC LIFE USE	FISH CONSUMPTION	PUBLIC WATER SUPPLY
INN01D4_00	3	3	3	
INN01D4_T1032	3	2	3	
INN01D4_T1036	3	2	3	
INN01D4_T1036	3	2	3	
INN01D5_00	3	3	3	
INN01D5_00	3	3	3	
INN01D6_00	3	3	3	
INN01D6_00	3	3	3	
INN01D6_00	3	3	3	
INN01D6_00	3	3	3	
INN01D6_T1037	3	2	3	
INN01E1_00	3	3	3	
INN01E1_00	3	3	3	
INN01E2_00	3	3	3	
INN01E3_00	3	3	3	
INN01E4_01	5A	5A	3	
INN01E4_T1001	3	5A	3	
INN01E4_T1002	3	5A	3	
INN01E4_T1003	3	5A	3	
INN01E4_T1003A	3	5A	3	
INN01E4_T1003B	3	5A	3	
INN01E5_00	3	3	3	
INN01E5_00	3	3	3	
INN01E6_01	3	3	3	
INN01E6_01	3	3	3	
INN01E6_T1001	2	5A	3	
INN01E7_00	3	3	3	
INN01E8_00	5A	5A	3	
INN01E9_00	3	3	3	
INN01E9_00	3	3	3	

ASSESSMENT UNIT ID	RECREATIONAL USES	AQUATIC LIFE USE	FISH CONSUMPTION	PUBLIC WATER SUPPLY
INN01EA_00	3	3	3	
INN01EB_01	5A	5A	3	
INN01EB_T1001	3	5A	3	
INN01EB_T1002	3	3	3	
INN01EB_T1002A	3	3	3	
INN01EB_T1002B	3	3	3	
INN01EC_00	3	3	3	
INN01ED_00	3	3	3	
INN01EF_00	3	3	3	
INN01EF_00	3	3	3	
INN01EF_T1002	3	3	3	
INN01EG_00	3	3	3	
INN01EH_00	3	3	3	
INN01EH_00	3	3	3	
INN01EH_T1003	2	3	5B	
INN01EH_T1003	2	3	5B	
INN01F2_00	3	3	3	
INN01F2_00	3	3	3	
INN01F2_00	3	3	3	
INN01F2_00	3	3	3	
INN01F4_00	3	3	3	
INN01F4_00	3	3	3	
INN01F4_00	3	3	3	
INN01F4_00	3	3	3	
INN01F7_00	3	3	3	
INN01F7_00	3	3	3	
INN01F7_00	3	3	3	
INN01F7_00	3	3	3	
INN01F7_00	3	3	3	
INN01F7_00	3	3	3	

ASSESSMENT UNIT ID	RECREATIONAL USES	AQUATIC LIFE USE	FISH CONSUMPTION	PUBLIC WATER SUPPLY
INN01F8_00	3	3	3	
INN01F8_00	3	3	3	
INN01F8_00	3	3	3	
INN01F8_00	3	3	3	
INN01FA_00	3	3	3	
INN01P1001_00	3	3	3	
INN01P1004_00	3	3	3	
INN01P1005_00	3	3	3	
INN01P1006_00	3	3	3	
INN01P1007_00	3	3	3	
INN01P1008_00	3	3	3	
INN01P1009_00	3	3	3	
INN01P1010_00	3	3	3	
INN01P1011_00	3	3	3	
INN01P1012_00	3	3	3	
INN01P1013_00	3	3	3	
INN01P1014_00	3	3	3	
INN01P1015_00	3	3	3	
INN01P1016_00	3	3	3	
INN01P1017_00	3	3	3	
INN01P1018_00	3	3	3	
INN01P1019_00	3	3	3	
INN01P1020_00	3	3	3	
INN01P1021_00	3	3	3	
INN01P1022_00	3	3	3	
INN01P1023_00	3	3	3	
INN01P1024_00	3	3	3	
INN01P1025_00	3	3	3	
INN01P1026_00	3	3	3	
INN01P1027_00	3	3	3	

ASSESSMENT UNIT ID	RECREATIONAL USES	AQUATIC LIFE USE	FISH CONSUMPTION	PUBLIC WATER SUPPLY
INN01P1028_00	3	3	3	
INN01P1029_00	3	3	3	
INN01P1038_00	3	3	3	
INN0411_01	2	2	3	
INN0411_02	2	2	3	
INN0412_00	3	2	3	
INN0413_00	3	3	3	
INN0413_00	3	3	3	
INN0441_00	3	3	3	
INN0451_00	3	2	3	
INN0451_00	3	2	3	
INN0451_00	3	2	3	
INN0451_00	3	2	3	
INN0452_00	3	3	3	
INN0452_T1042	3	2	3	
INN0453_01	2	2	3	
INN0453_02	2	2	3	
INN0454_00	3	3	3	
INN0454_00	3	3	3	
INN0456_00	3	3	3	
INN0456_00	3	3	3	
INN0457_00	5A	5A	2	
INN0457_00	5A	5A	2	
INN0471_00	3	3	3	
INN0472_00	3	3	3	
INN0472_00	3	3	3	
INN0472_00	3	3	3	
INN0472_00	3	3	3	
INN0481_00	3	3	3	
INN0481_00	3	3	3	

ASSESSMENT UNIT ID	RECREATIONAL USES	AQUATIC LIFE USE	FISH CONSUMPTION	PUBLIC WATER SUPPLY
INN0482_00	3	5A	3	
INN0483_00	5A	5A	3	
INN0484_01	5A	3	3	
INN0484_02	5A	3	3	
INN0484_T1001	3	3	3	
INN0484_T1002	3	3	3	
INN0485_01	5A	3	3	
INN0485_T1001	3	3	3	
INN0485_T1001A	3	3	3	
INN0485_T1001A	3	3	3	
INN0485_T1001B	3	3	3	
INN0486_00	3	2	3	
INN0487_00	3	3	3	
INN0487_00	3	3	3	
INN0487_T1049	3	2	3	
INN0488_00	5A	3	3	
INN0489_00	3	3	3	
INN048A_01	5A	3	3	
INN048A_T1001	3	3	3	
INN048A_T1001A	3	3	3	
INN0491_01	5A	2	3	
INN0491_01	5A	2	3	
INN0492_00	3	2	3	
INN0492_00	3	2	3	
INN0494_00	5A	2	2	
INN0494_00	5A	2	2	
INN0495_00	3	3	3	
INN0495_T1050	5A	3	2	
INN0496_00	3	3	3	
INN0496_T1051	5A	2	2	

ASSESSMENT UNIT ID	RECREATIONAL USES	AQUATIC LIFE USE	FISH CONSUMPTION	PUBLIC WATER SUPPLY
INN0499_00	3	3	3	
INN0499_00	3	3	3	
INN0499_00	3	3	3	
INN0499_00	3	3	3	
INN04A1_00	5A	2	5B	
INN04A1_00	5A	2	5B	
INN04A2_00	3	3	3	
INN04A3_00	5A	5A	5B	
INN04A4_00	3	3	5B	
INN04A4_00	3	3	5B	
INN04B1_00	3	3	3	
INN04B2_00	3	3	3	
INN04C1_00	3	3	3	
INN04C2_00	3	3	3	
INN04C3_00	3	3	3	
INN04C4_00	3	3	3	
INN04C4_00	3	3	3	
INN04C5_00	3	3	3	
INN04C6_00	3	2	3	
INN04C7_00	3	2	3	
INN04C8_00	3	3	3	
INN04C9_00	3	2	3	
INN04C9_00	3	2	3	
INN04CB_00	3	2	3	
INN04D1_00	3	3	3	
INN04D1_00	3	3	3	
INN04D2_00	3	2	3	
INN04D2_00	3	2	3	
INN04D3_00	3	2	3	
INN04D4_00	3	3	3	

ASSESSMENT UNIT ID	RECREATIONAL USES	AQUATIC LIFE USE	FISH CONSUMPTION	PUBLIC WATER SUPPLY
INN04D4_T1043	3	2	3	
INN04D5_00	3	3	3	
INN04D5_00	3	3	3	
INN04D6_01	5A	3	3	
INN04D6_02	5A	2	3	
INN04D6_T1001	5A	3	3	
INN04D8_00	3	3	2	
INN04D8_T1041	3	5A	2	
INN04D8_T1044	3	5A	2	
INN04D8_T1045	3	2	2	
INN04E1_T1001	5A	2	3	
INN04E1_T1001	5A	2	3	
INN04E1_T1040	5A	5A	3	
INN04E2_00	3	3	3	
INN04E3_00	3	3	3	
INN04E3_00	3	3	3	
INN04E3_00	3	3	3	
INN04E3_00	3	3	3	
INN04E5_T1002	5A	2	3	
INN04E5_T1002	5A	2	3	
INN04E6_00	3	3	3	
INN04E7_00	3	3	3	
INN04E7_00	3	3	3	
INN04E7_00	3	3	3	
INN04E7_00	3	3	3	
INN04E8_00	3	3	3	
INN04E8_00	3	3	3	
INN04F1_00	3	3	3	
INN04F1_T1003	5A	3	3	
INN04F2_00	3	3	3	

ASSESSMENT UNIT ID	RECREATIONAL USES	AQUATIC LIFE USE	FISH CONSUMPTION	PUBLIC WATER SUPPLY
INN04F2_T1004	5A	3	3	
INN04F3_00	3	3	2	
INN04F3_00	3	3	2	
INN04F3_00	3	3	2	
INN04F3_T1005	2	2	2	
INN04F3_T1005	2	2	2	
INN04F3_T1005	2	2	2	
INN04F4_00	3	3	3	
INN04F5_00	3	3	3	
INN04F5_T1006	3	2	2	
INN04F6_00	3	3	3	
INN04F6_T1007	5A	2	5B	
INN04F6_T1039	2	2	5B	
INN04F6_T1039	2	2	5B	
INN04F7_00	3	3	3	
INN04F7_00	3	3	3	
INN04F7_T1008	5A	5A	5B	
INN04J1_00	3	3	3	
INN04J2_00	3	3	3	
INN04J3_00	3	3	3	
INN04J3_T1047	3	5A	3	
INN04J4_01	3	2	3	
INN04J4_T1001	3	3	3	
INN04J4_T1002	3	3	3	
INN04J4_T1002A	3	3	3	
INN04J4_T1003	3	3	3	
INN04J4_T1004	3	5A	3	
INN04J5_01	5A	2	3	
INN04J5_T1001	3	3	3	
INN04J6_00	3	3	3	

ASSESSMENT UNIT ID	RECREATIONAL USES	AQUATIC LIFE USE	FISH CONSUMPTION	PUBLIC WATER SUPPLY
INN04J7_00	3	2	3	
INN04J7_T1046	3	5A	3	
INN04J8_00	3	3	3	
INN04J8_00	3	3	3	
INN04J9_00	3	3	3	
INN04JA_00	3	3	3	
INN04JA_00	3	3	3	
INN04JA_00	3	3	3	
INN04JA_00	3	3	3	
INN04JB_00	2	3	3	
INN04JC_00	2	3	3	
INN04JC_00	2	3	3	
INN04JD_00	3	3	3	
INN04JE_00	2	2	5B	
INN04JE_00	2	2	5B	
INN04K4_00	3	3	3	
INN04M1_00	3	3	3	
INN04M2_00	3	3	3	
INN04M3_01	2	5A	3	
INN04M3_T1001	3	3	3	
INN04M3_T1002	3	3	3	
INN04M4_00	3	3	3	
INN04M5_00	2	3	3	
INN04M6_00	3	3	3	
INN04M7_00	3	5A	3	
INN04M8_01	5A	5A	3	
INN04M8_01	5A	5A	3	
INN04M8_T1001	5A	5A	3	
INN04M9_00	3	3	3	
INN04M9_00	3	3	3	

ASSESSMENT UNIT ID	RECREATIONAL USES	AQUATIC LIFE USE	FISH CONSUMPTION	PUBLIC WATER SUPPLY
INN04N3_00	2	5A	3	
INN04N3_00	2	5A	3	
INN04P1009_00	3	3	3	
INN04P1010_00	3	3	3	
INN04P1011_00	3	3	3	
INN04P1012_00	3	3	3	
INN04P1013_00	3	3	3	
INN04P1014_00	3	3	3	
INN04P1015_00	3	3	3	
INN04P1016_00	3	3	3	
INN04P1017_00	3	3	3	
INN04P1018_00	3	3	3	
INN04P1019_00	3	3	3	
INN04P1020_00	3	3	3	
INN04P1021_00	3	3	3	
INN04P1022_00	3	3	3	
INN04P1023_00	3	3	3	
INN04P1024_00	3	3	3	3
INN04P1025_00	3	3	3	
INN04P1026_00	3	3	3	
INN04P1027_00	3	3	3	3
INN04P1028_00	3	3	3	3
INN04P1029_00	3	3	3	5A
INN04P1030_00	3	3	3	
INN04P1031_00	3	3	3	
INN04P1032_00	3	3	3	
INN04P1033_00	3	3	3	
INN04P1034_00	3	3	3	
INN04P1035_00	3	3	3	
INN04P1036_00	3	3	3	

ASSESSMENT UNIT ID	RECREATIONAL USES	AQUATIC LIFE USE	FISH CONSUMPTION	PUBLIC WATER SUPPLY
INN04P1037_00	3	3	3	3
INN04P1038_00	3	3	3	
INP0911_00	2	2	3	
INP0912_00	2	2	3	
INP0912_00	2	2	3	
INP0912_00	2	2	3	
INP0912_00	2	2	3	
INP0913_00	5A	5A	3	
INP0914_00	2	5A	3	
INP0914_00	2	5A	3	
INP0915_00	5A	2	3	
INP0916_00	2	2	3	
INP0917_00	2	2	3	
INP0918_00	2	2	3	
INP0919_00	3	2	3	
INP091A_00	5A	5A	3	
INP091A_00	5A	5A	3	
INP0921_00	2	2	3	
INP0921_T1002	2	2	2	
INP0921_T1002	2	2	2	
INP0922_00	3	2	3	
INP0922_00	3	2	3	
INP0922_00	3	2	3	
INP0922_00	3	2	3	
INP0923_00	3	2	3	
INP0923_00	3	2	3	
INP0924_00	5A	5A	3	
INP0924_T1003	5A	5A	2	
INP0924_T1003	5A	5A	2	
INP0925_00	5A	5A	3	

ASSESSMENT UNIT ID	RECREATIONAL USES	AQUATIC LIFE USE	FISH CONSUMPTION	PUBLIC WATER SUPPLY
INP0926_T1004	5A	5A	2	
INP0927_00	3	2	3	
INP0927_00	3	2	3	
INP0928_00	3	2	3	
INP0928_T1005	5A	5A	5B	
INP0928_T1005	5A	5A	5B	
INP0931_00	5A	5A	3	
INP0932_00	3	2	3	
INP0933_00	2	5A	3	
INP0933_T1063	3	5A	3	
INP0933_T1064	3	5A	3	
INP0934_00	3	2	3	
INP0935_00	5A	2	3	
INP0935_00	5A	2	3	
INP0936_00	5A	5A	3	
INP0936_00	5A	5A	3	
INP0941_00	2	5A	3	
INP0941_00	2	5A	3	
INP0942_00	5A	5A	3	
INP0942_00	5A	5A	3	
INP0943_00	3	5A	3	
INP0943_00	3	5A	3	
INP0944_00	3	5A	3	
INP0945_00	3	5A	3	
INP0945_00	3	5A	3	
INP0946_00	3	5A	2	
INP0946_00	3	5A	2	
INP0946_T1006	5A	3	5B	
INP0947_00	3	5A	3	
INP0947_00	3	5A	3	

ASSESSMENT UNIT ID	RECREATIONAL USES	AQUATIC LIFE USE	FISH CONSUMPTION	PUBLIC WATER SUPPLY
INP0947_T1007	5A	5A	5B	
INP0947_T1025	3	5A	3	
INP0948_00	5A	5A	3	
INP0948_T1008	5A	5A	5B	
INP0948_T1008	5A	5A	5B	
INP0951_00	2	2	3	
INP0952_00	2	5A	2	
INP0952_00	2	5A	2	
INP0952_00	2	5A	2	
INP0952_00	2	5A	2	
INP0953_00	5A	3	3	
INP0953_00	5A	3	3	
INP0953_T1065	5A	5A	3	
INP0953_T1065	5A	5A	3	
INP0953_T1066	3	5A	3	
INP0953_T1067	5A	3	3	
INP0961_00	3	2	3	
INP0961_T1009	5A	2	5B	
INP0961_T1009	5A	2	5B	
INP0962_00	5A	5A	3	
INP0962_00	5A	5A	3	
INP0962_00	5A	5A	3	
INP0962_T1010	2	3	5B	
INP0963_00	5A	5A	3	
INP0963_00	5A	5A	3	
INP0964_00	2	2	3	
INP0964_T1011	2	2	5B	
INP0965_00	2	5A	3	
INP0965_T1012	2	5A	5B	
INP0966_00	2	2	3	

ASSESSMENT UNIT ID	RECREATIONAL USES	AQUATIC LIFE USE	FISH CONSUMPTION	PUBLIC WATER SUPPLY
INP0966_T1013	2	2	5B	
INP0966_T1013	2	2	5B	
INP0967_00	2	2	3	
INP0968_00	2	5A	3	
INP0968_00	2	5A	3	
INP0968_T1014	2	5A	5B	
INP0968_T1014	2	5A	5B	
INP0968_T1014	2	5A	5B	
INP0968_T1014	2	5A	5B	
INP0969_00	2	2	3	
INP0969_00	2	2	3	
INP0969_T1015	2	2	5B	
INP0969_T1015	2	2	5B	
INP0969_T1015	2	2	5B	
INP0969_T1015	2	2	5B	
INP0971_00	2	5A	3	
INP0971_T1021	5A	5A	3	
INP0971_T1021	5A	5A	3	
INP0972_00	2	5A	3	
INP0972_T1022	5A	5A	3	
INP0973_00	2	5A	3	
INP0973_T1023	5A	5A	3	
INP0974_00	5A	5A	3	
INP0975_00	2	5A	3	
INP0975_00	2	5A	3	
INP0975_00	2	5A	3	
INP0975_T1024	2	5A	3	
INP0975_T1024	2	5A	3	
INP0975_T1024	2	5A	3	
INP0975_T1024	2	5A	3	

ASSESSMENT UNIT ID	RECREATIONAL USES	AQUATIC LIFE USE	FISH CONSUMPTION	PUBLIC WATER SUPPLY
INP0975_T1024	2	5A	3	
INP0975_T1024	2	5A	3	
INP0981_00	2	5A	3	
INP0981_00	2	5A	3	
INP0981_00	2	5A	3	
INP0981_00	2	5A	3	
INP0981_00	2	5A	3	
INP0981_00	2	5A	3	
INP0981_T1016	2	5A	5B	
INP0981_T1016	2	5A	5B	
INP0981_T1016	2	5A	5B	
INP0982_00	5A	5A	3	
INP0983_00	2	2	3	
INP0983_00	2	2	3	
INP0984_00	2	2	3	
INP0984_00	2	2	3	
INP0985_T1000	2	5A	3	
INP0985_T1001	2	5A	3	
INP0985_T1002	2	5A	3	
INP0985_T1003	2	5A	3	
INP0985_T1004	2	5A	3	
INP0985_T1017	5A	5A	5B	
INP0985_T1070	5A	5A	5B	
INP0985_T1070	5A	5A	5B	
INP0986_01	2	2	3	
INP0986_02	2	2	3	
INP0986_T1018	5A	5A	5B	
INP0986_T1072	5A	5A	5B	
INP0987_00	2	2	3	
INP0987_T1019	5A	5A	5B	

ASSESSMENT UNIT ID	RECREATIONAL USES	AQUATIC LIFE USE	FISH CONSUMPTION	PUBLIC WATER SUPPLY
INP0987_T1019	5A	5A	5B	
INP0988_00	2	2	3	
INP0988_T1020	5A	5A	5B	
INP0988_T1020	5A	5A	5B	
INP0988_T1020	5A	5A	5B	
INP0988_T1020	5A	5A	5B	
INP09P1001_00	2	3	5B	3
INP09P1026_00	3	3	3	
INP09P1027_00	3	3	3	
INP09P1028_00	3	3	3	
INP09P1029_00	3	3	3	
INP09P1030_00	3	3	3	
INP09P1031_00	3	3	3	
INP09P1032_00	3	3	3	
INP09P1033_00	3	3	3	
INP09P1034_00	3	3	3	
INP09P1035_00	3	3	3	
INP09P1036_00	3	3	3	
INP09P1037_00	3	3	3	
INP09P1038_00	3	3	3	
INP09P1039_00	3	3	3	
INP09P1040_00	3	3	3	3
INP09P1041_00	3	3	3	3
INP09P1042_00	3	3	3	
INP09P1043_00	3	3	3	
INP09P1044_00	3	3	3	
INP09P1045_00	3	3	3	
INP09P1046_00	3	3	3	
INP09P1047_00	3	3	3	
INP09P1048_00	3	3	3	

ASSESSMENT UNIT ID	RECREATIONAL USES	AQUATIC LIFE USE	FISH CONSUMPTION	PUBLIC WATER SUPPLY
INP09P1049_00	3	3	3	
INP09P1050_00	3	3	3	
INP09P1051_00	3	3	3	3
INP09P1052_00	3	3	3	
INP09P1053_00	3	3	3	
INP09P1054_00	3	3	3	
INP09P1055_00	3	3	3	
INP09P1056_00	3	3	3	
INP09P1057_00	3	3	3	
INP09P1058_00	3	3	3	
INP09P1059_00	3	3	3	
INP09P1060_00	3	3	3	
INP09P1061_00	3	3	3	
INP09P1062_00	3	3	3	
INP09P1063_00	3	3	3	
INV0331_00	3	3	3	
INV0332_00	3	3	3	
INV0332_00	3	3	3	
INV0333_01	2	5A	3	
INV0333_02	3	3	3	
INV0333_T1001	2	3	3	
INV0333_T1002	2	3	3	
INV0333_T1003	2	3	3	
INV0333_T1004	2	3	3	
INV0334_00	3	3	3	
INV0335_00	3	3	3	
INV0336_00	3	3	3	
INV0336_00	3	3	3	
INV0337_00	3	3	3	
INV0337_T1040	3	3	3	

ASSESSMENT UNIT ID	RECREATIONAL USES	AQUATIC LIFE USE	FISH CONSUMPTION	PUBLIC WATER SUPPLY
INV0338_01	3	5A	3	
INV0338_02	5A	5A	3	
INV0338_03	5A	2	3	
INV0338_T1001	3	3	3	
INV0338_T1002	5A	5A	3	
INV0338_T1003	3	3	3	
INV0338_T1004	3	3	3	
INV0338_T1005	3	3	3	
INV0338_T1006	3	3	3	
INV0338_T1006A	3	3	3	
INV0339_01	2	5A	5B	
INV0339_02	3	2	5B	
INV0339_03	2	3	5B	
INV0339_03	2	3	5B	
INV0339_03	2	3	5B	
INV0339_03	2	3	5B	
INV0339_T1001	3	3	3	
INV0339_T1002	3	3	3	
INV0341_00	3	3	3	
INV0341_00	3	3	3	
INV0342_00	3	3	3	
INV0342_00	3	3	3	
INV0343_00	3	3	3	
INV0344_00	2	3	3	
INV0344_00	2	3	3	
INV0345_00	3	2	5B	
INV0345_T1039	2	3	5B	
INV0346_00	3	3	3	
INV0347_00	3	3	3	
INV0347_T1026	5A	5A	3	

ASSESSMENT UNIT ID	RECREATIONAL USES	AQUATIC LIFE USE	FISH CONSUMPTION	PUBLIC WATER SUPPLY
INV0348_T1025	5A	5A	3	
INV0349_00	3	3	3	
INV0349_T1027	5A	5A	3	
INV034A_01	5A	5A	3	
INV034A_02	3	3	3	
INV034A_T1001	3	3	3	
INV034A_T1002	3	3	3	
INV034A_T1003	3	3	3	
INV034B_00	3	3	5B	
INV034B_00	3	3	5B	
INV034B_00	3	3	5B	
INV034B_00	3	3	5B	
INV034B_00	3	3	5B	
INV034B_00	3	3	5B	
INV0353_00	3	3	3	
INV0353_00	3	3	3	
INV0353_00	3	3	3	
INV0353_00	3	3	3	
INV0361_00	3	3	2	
INV0361_T1022	3	3	2	
INV0362_00	3	3	2	
INV0363_00	3	3	2	
INV0363_T1028	3	2	2	
INV0364_00	3	3	3	
INV0364_T1037	3	2	3	
INV0365_00	3	3	3	
INV0366_00	3	3	3	
INV0366_00	3	3	3	
INV0367_00	3	3	3	
INV0368_00	3	3	3	

ASSESSMENT UNIT ID	RECREATIONAL USES	AQUATIC LIFE USE	FISH CONSUMPTION	PUBLIC WATER SUPPLY
INV0369_00	3	3	3	
INV0369_00	3	3	3	
INV036A_00	3	2	3	
INV036A_00	3	2	3	
INV036B_00	3	3	3	
INV036B_T1029	5A	2	3	3
INV036C_00	3	3	3	
INV036D_00	3	3	3	
INV036D_00	3	3	3	
INV036D_T1030	5A	2	3	
INV036E_T1031	5A	2	3	
INV036F_00	3	3	3	
INV036G_00	3	3	3	
INV0371_00	3	2	2	
INV0372_00	3	3	3	
INV0372_T1032	2	2	2	
INV0373_00	2	3	3	
INV0373_T1033	2	2	2	
INV0374_00	3	3	3	
INV0374_T1034	3	2	2	
INV0375_00	3	3	3	
INV0375_00	3	3	3	
INV0375_00	3	3	3	
INV0375_00	3	3	3	
INV0375_00	3	3	3	
INV0375_00	3	3	3	
INV0376_00	3	2	5B	
INV0376_00	3	2	5B	
INV0377_01	3	3	3	
INV0377_01	3	3	3	

ASSESSMENT UNIT ID	RECREATIONAL USES	AQUATIC LIFE USE	FISH CONSUMPTION	PUBLIC WATER SUPPLY
INV0377_02	5A	5A	3	
INV0377_03	5A	5A	3	
INV0377_T1001	3	3	3	
INV0377_T1002	3	3	3	
INV0377_T1003	3	3	3	
INV0377_T1004	3	3	3	
INV0377_T1004	3	3	3	
INV0377_T1004A	3	3	3	
INV0377_T1005	3	3	3	
INV0378_00	3	3	5B	
INV0378_00	3	3	5B	
INV0378_00	3	3	5B	
INV0378_00	3	3	5B	
INV0381_00	3	2	3	
INV0381_00	3	2	3	
INV0381_00	3	2	3	
INV0382_00	3	3	3	
INV0382_00	3	3	3	
INV0383_00	5A	3	3	
INV0383_00	5A	3	3	
INV0384_01	3	2	5B	
INV0384_02	3	3	5B	
INV0384_03	3	3	5B	
INV0384_T1001	3	3	3	
INV0384_T1002	3	3	3	
INV0384_T1003	3	3	3	
INV0384_T1004	3	3	3	
INV0384_T1004A	3	3	3	
INV0385_01	2	5A	3	
INV0385_01	2	5A	3	

ASSESSMENT UNIT ID	RECREATIONAL USES	AQUATIC LIFE USE	FISH CONSUMPTION	PUBLIC WATER SUPPLY
INV0385_01	2	5A	3	
INV0385_01	2	5A	3	
INV0385_01	2	5A	3	
INV0385_01	2	5A	3	
INV0385_T1001	3	3	3	
INV0385_T1002	3	3	3	
INV0385_T1003	3	3	3	
INV0385_T1004	3	3	3	
INV0385_T1005	3	3	3	
INV0385_T1006	3	3	3	
INV03A1_00	3	3	3	
INV03A1_00	3	3	3	
INV03A1_00	3	3	3	
INV03A1_00	3	3	3	
INV03B1_00	3	3	3	
INV03B2_00	3	3	3	
INV03B3_00	3	3	3	
INV03B3_00	3	3	3	
INV03B3_00	3	3	3	
INV03B3_00	3	3	3	
INV03D1_00	2	3	3	
INV03D1_00	2	3	3	
INV03D1_00	2	3	3	
INV03D1_00	2	3	3	
INV03F1_00	2	3	3	
INV03F3_00	3	3	3	
INV03F3_00	3	3	3	
INV03F3_00	3	3	3	
INV03F3_00	3	3	3	
INV03F8_00	2	3	3	

ASSESSMENT UNIT ID	RECREATIONAL USES	AQUATIC LIFE USE	FISH CONSUMPTION	PUBLIC WATER SUPPLY
INV03F8_00	2	3	3	
INV03F8_00	2	3	3	
INV03F8_00	2	3	3	
INV03F9_00	3	3	3	
INV03F9_00	3	3	3	
INV03F9_00	3	3	3	
INV03F9_00	3	3	3	
INV03J1_00	3	3	3	
INV03J2_00	3	3	3	
INV03J3_T1039	5A	3	3	
INV03J3_T1039	5A	3	3	
INV03J3_T1039	5A	3	3	
INV03J3_T1039	5A	3	3	
INV03J3_T1040	5A	3	3	
INV03K1_00	3	3	3	
INV03K2_00	3	3	3	
INV03K2_00	3	3	3	
INV03K2_00	3	3	3	
INV03K2_00	3	3	3	
INV03M1_00	3	3	3	
INV03M2_00	3	3	3	
INV03M3_00	3	3	3	
INV03M3_00	3	3	3	
INV03M4_00	3	3	3	
INV03M5_01	5A	2	3	
INV03M5_T1001	3	3	3	
INV03M5_T1002	3	3	3	
INV03M6_00	3	3	3	
INV03M7_00	2	2	3	
INV03N3_00	3	3	3	

ASSESSMENT UNIT ID	RECREATIONAL USES	AQUATIC LIFE USE	FISH CONSUMPTION	PUBLIC WATER SUPPLY
INV03P1001_00	3	3	3	2
INV03P1002_00	3	3	3	
INV03P1003_00	3	3	3	3
INV03P1004_00	3	3	3	
INV03P1005_00	3	3	3	
INV03P1006_00	3	3	3	
INV03P1007_00	3	3	3	
INV03P1008_00	3	3	3	
INV03P1009_00	3	3	3	3
INV03P1010_00	3	3	3	
INV03P1011_00	3	3	3	
INV03P1012_00	3	3	3	
INV03P1013_00	3	3	3	
INV03P1014_00	3	3	3	
INV03P1015_00	3	3	3	
INV03P1016_00	3	3	3	
INV03P1017_00	3	3	3	
INV03P1018_00	3	3	3	
INV03P1019_00	3	3	3	
INV03P1020_00	3	3	3	
INV03P1021_00	3	3	3	
INV03P1041_00	3	3	3	
INV03P1042_00	3	3	3	
INV03P1043_00	3	3	3	
INV03P1044_00	3	3	3	
INV03P1045_00	3	3	3	
INW0111_01	5A	2	3	
INW0111_02	5A	3	3	
INW0111_T1001	4A	2	3	
INW0112_01	5A	5A	5B	

ASSESSMENT UNIT ID	RECREATIONAL USES	AQUATIC LIFE USE	FISH CONSUMPTION	PUBLIC WATER SUPPLY
INW0112_T1003	4A	3	3	
INW0112_T1004	4A	3	3	
INW0112_T1005	4A	3	3	
INW0112_T1006	4A	3	3	
INW0113_01	5A	3	5B	
INW0113_T1004	4A	3	3	
INW0114_01	5A	3	3	
INW0114_T1005	3	3	3	
INW0115_01	5A	2	5B	
INW0115_T1006	4A	2	3	
INW0115_T1007	3	3	3	
INW0115_T1112	3	5A	3	
INW0116_01	5A	2	3	
INW0116_01A	3	3	3	
INW0116_T1001	5A	2	3	
INW0117_01	5A	2	3	
INW0117_T1001	5A	2	3	
INW0118_01	2	3	3	
INW0118_T1001	3	3	3	
INW0118_T1002	3	3	3	
INW0118_T1003	3	3	3	
INW0118_T1004	3	3	3	
INW0118_T1005	3	3	3	
INW0118_T1006	3	3	3	
INW0119_01	5A	2	5B	
INW0119_T1007	3	3	3	
INW0119_T1008	5A	2	3	
INW011A_01	5A	2	5B	
INW011A_T1008	4A	3	3	
INW011A_T1009	3	3	3	

ASSESSMENT UNIT ID	RECREATIONAL USES	AQUATIC LIFE USE	FISH CONSUMPTION	PUBLIC WATER SUPPLY
INW011A_T1111	3	5A	3	
INW011B_01	5A	5A	5B	
INW011B_T1001	5A	2	3	
INW0121_01	5A	3	3	
INW0121_T1001	3	3	3	
INW0122_01	5A	2	3	
INW0123_01	5A	2	3	
INW0123_02	5A	2	3	
INW0123_T1001	5A	2	3	
INW0124_01	5A	5A	5B	
INW0131_01	5A	2	3	
INW0131_T1001	2	3	3	
INW0132_01	5A	2	2	
INW0133_01	5A	2	3	
INW0133_01A	3	3	3	
INW0133_T1001	5A	2	2	
INW0134_01	5A	2	3	
INW0135_01	5A	5A	5B	
INW0135_T1001	5A	3	3	
INW0136_01	5A	5A	5B	
INW0136_T1001	5A	3	3	
INW0136_T1001A	3	3	3	
INW0137_01	5A	5A	3	
INW0137_01A	3	3	3	
INW0137_02	5A	2	5B	
INW0138_01	5A	5A	5B	
INW0139_01	5A	2	3	
INW013A_01	5A	5A	5B	
INW013A_02	5A	5A	5B	
INW0141_01	5A	2	3	

ASSESSMENT UNIT ID	RECREATIONAL USES	AQUATIC LIFE USE	FISH CONSUMPTION	PUBLIC WATER SUPPLY
INW0141_01A	3	3	3	
INW0142_01	5A	2	3	
INW0143_01	3	2	3	
INW0144_01	5A	2	3	
INW0144_02	5A	5A	3	
INW0144_T1001	2	2	3	
INW0144_T1002	2	2	3	
INW0145_00	4A	2	5B	
INW0145_01	5A	5A	5B	
INW0145_T1001	3	2	3	
INW0146_01	5A	2	3	
INW0146_T1001	2	2	3	
INW0147_01	5A	2	5B	
INW0151_01	5A	2	3	
INW0152_00	4A	2	3	
INW0152_01	5A	3	3	
INW0152_02	5A	2	3	
INW0153_01	5A	5A	3	
INW0153_T1001	5A	2	3	
INW0154_01	5A	2	3	
INW0155_00	3	2	3	
INW0155_01	5A	5A	3	
INW0155_T1001	5A	5A	3	
INW0155_T1002	5A	2	3	
INW0155_T1114	3	2	3	
INW0159_00	4A	2	5B	
INW0161_01	4A	2	3	
INW0162_01	5A	5A	3	
INW0162_01A	4A	3	3	
INW0162_T1028	4A	5A	3	

ASSESSMENT UNIT ID	RECREATIONAL USES	AQUATIC LIFE USE	FISH CONSUMPTION	PUBLIC WATER SUPPLY
INW0163_01	4A	2	3	
INW0163_T1001	4A	2	3	
INW0164_01	5A	2	3	
INW0164_T1001	5A	2	3	
INW0164_T1002	4A	2	3	
INW0164_T1030	4A	5A	3	
INW0165_01	5A	2	3	
INW0165_01A	4A	3	3	
INW0165_T1001	5A	2	3	
INW0165_T1002	4A	2	3	
INW0165_T1003	5A	2	3	
INW0166_00	4A	2	3	
INW0166_01	4A	5A	3	
INW0166_T1001	4A	5A	3	
INW0166_T1002	4A	5A	3	
INW0167_01	4A	2	3	
INW0167_T1001	4A	2	3	
INW0168_01	5A	2	3	
INW0168_T1001	5A	2	3	
INW0168_T1002	5A	2	3	
INW0169_01	4A	2	3	
INW0169_T1001	5A	3	3	
INW016A_01	4A	2	2	
INW016A_T1001	4A	2	3	
INW016A_T1002	4A	2	3	
INW016A_T1003	5A	2	3	
INW0171_01	5A	2	5B	
INW0171_02	5A	2	5B	
INW0171_T1001	3	3	3	
INW0171_T1002	5A	2	3	

ASSESSMENT UNIT ID	RECREATIONAL USES	AQUATIC LIFE USE	FISH CONSUMPTION	PUBLIC WATER SUPPLY
INW0171_T1003	3	3	3	
INW0172_01	5A	2	3	
INW0173_01	5A	2	5B	
INW0173_T1001	5A	2	3	
INW0174_01	5A	2	5B	
INW0174_T1001	5A	2	2	
INW0174_T1002	5A	2	2	
INW0175_01	5A	5A	5B	
INW0175_02	5A	2	5B	
INW0175_T1001	3	3	3	
INW0175_T1002	5A	2	3	
INW0175_T1002A	3	3	3	
INW0175_T1003	5A	2	3	
INW0175_T1003A	3	3	3	
INW0175_T1004	3	3	3	
INW0181_01	5A	2	3	
INW0181_T1001	5A	2	3	
INW0182_01	5A	5A	3	
INW0182_01A	3	3	3	
INW0183_01	5A	2	2	
INW0183_T1001	5A	2	3	
INW0183_T1002	5A	2	3	
INW0183_T1003	3	3	3	
INW0183_T1004	5A	2	2	
INW0183_T1005	5A	5A	2	
INW0184_01	5A	5A	3	
INW0184_T1001	2	2	3	
INW0184_T1002	5A	5A	3	
INW0184_T1003	3	3	3	
INW0184_T1117	2	2	3	

ASSESSMENT UNIT ID	RECREATIONAL USES	AQUATIC LIFE USE	FISH CONSUMPTION	PUBLIC WATER SUPPLY
INW0185_01	5A	2	3	
INW0185_T1001	5A	2	3	
INW0185_T1002	5A	2	3	
INW0186_01	5A	5A	3	
INW0187_01	5A	2	3	
INW0187_T1001	3	3	3	
INW0187_T1002	3	3	3	
INW0187_T1003	3	3	3	
INW0188_01	5A	2	3	
INW0188_02	5A	2	3	
INW0188_03	2	5A	3	
INW0188_T1001	2	5A	3	
INW0188_T1002	2	5A	3	
INW0189_01	2	5A	5B	
INW0189_T1001	2	5A	3	
INW0189_T1002	2	5A	3	
INW0189_T1003	2	5A	3	
INW0189_T1004	2	5A	3	
INW0191_00	5A	2	3	
INW0191_01	2	2	3	
INW0192_01	2	2	3	
INW0192_02	5A	2	3	
INW0192_03	5A	2	3	
INW0192_T1001	3	3	3	
INW0192_T1002	2	2	3	
INW0192_T1003	3	3	3	
INW0192_T1003A	3	3	3	
INW0192_T1004	5A	2	3	
INW0193_01	2	2	3	
INW0193_T1001	2	2	3	

ASSESSMENT UNIT ID	RECREATIONAL USES	AQUATIC LIFE USE	FISH CONSUMPTION	PUBLIC WATER SUPPLY
INW0193_T1001A	3	3	3	
INW0194_01	2	5A	5B	
INW0194_02	2	5A	5B	
INW0194_02A	3	3	3	
INW0194_03	5A	2	5B	
INW0194_03A	3	3	3	
INW0194_03B	3	3	3	
INW0194_T1001	5A	2	3	
INW0194_T1003	3	3	3	
INW0198_M1118	2	2	5B	
INW01A1_01	5A	2	3	
INW01A1_02	5A	2	3	
INW01A1_T1001	5A	2	3	
INW01A1_T1003	5A	2	3	
INW01A2_01	5A	2	5B	
INW01A2_T1001	2	2	3	
INW01A2_T1002	3	3	3	
INW01A3_01	5A	2	5B	
INW01A3_01A	3	3	3	
INW01A3_T1001	2	2	3	
INW01A3_T1002	3	3	3	
INW01A3_T1003	3	3	3	
INW01A3_T1004	2	2	3	
INW01A3_T1042	5A	5A	2	
INW01A4_01	2	2	3	
INW01A4_02	2	2	3	
INW01A4_02A	3	3	3	
INW01A4_T1001	2	2	3	
INW01A5_01	2	2	3	
INW01A5_02	2	2	3	

ASSESSMENT UNIT ID	RECREATIONAL USES	AQUATIC LIFE USE	FISH CONSUMPTION	PUBLIC WATER SUPPLY
INW01A5_T1001	2	2	3	
INW01A5_T1002	3	3	3	
INW01A6_01	5A	5A	5B	
INW01A6_01A	3	3	3	
INW01A6_01B	3	3	3	
INW01A6_01C	3	3	3	
INW01A6_02	5A	2	5B	
INW01A6_T1001	3	3	3	
INW01A6_T1002	5A	2	3	3
INW01B1_01	5A	2	3	
INW01B2_01	5A	2	3	
INW01B3_01	5A	5A	3	
INW01B3_T1001	5A	2	3	
INW01B3_T1002	5A	2	3	
INW01B4_01	5A	2	3	
INW01B4_02	5A	5A	3	
INW01B4_02A	3	3	3	
INW01B4_T1001	5A	5A	3	
INW01B5_00	5A	2	3	
INW01B5_01	5A	2	3	
INW01B5_01A	3	3	3	
INW01B5_T1002	5A	2	3	
INW01B5_T1003	5A	2	3	
INW01B6_01	5A	2	3	
INW01B6_02	5A	2	3	
INW01B6_02A	3	3	3	
INW01B6_T1057	5A	2	3	
INW01B7_01	5A	2	3	
INW01B7_02	5A	2	3	
INW01B7_02A	3	3	3	

ASSESSMENT UNIT ID	RECREATIONAL USES	AQUATIC LIFE USE	FISH CONSUMPTION	PUBLIC WATER SUPPLY
INW01B7_T1001	5A	2	3	
INW01B7_T1001A	3	3	3	
INW01B7_T1002	5A	2	3	
INW01B8_T1001	3	3	3	
INW01B8_T1002	3	3	3	
INW01B8_T1003	3	3	3	
INW01B8_T1004	3	3	3	
INW01B8_T1005	3	3	3	
INW01B8_T1006	3	3	3	
INW01B8_T1007	3	3	3	
INW01B8_T1009	5A	2	3	
INW01B9_01	5A	5A	3	
INW01B9_02	5A	5A	3	
INW01B9_T1001	5A	5A	3	
INW01B9_T1002	3	3	3	
INW01B9_T1002A	3	3	3	
INW01BA_01	5A	2	5B	
INW01BA_01A	3	3	3	
INW01BA_02	5A	2	5B	
INW01BA_T1001	3	3	3	
INW01BA_T1002	3	3	3	
INW01BA_T1003	3	3	3	
INW01BA_T1004	3	3	3	
INW01BA_T1005	3	3	3	
INW01BA_T1007	3	3	3	
INW01C1_00	5A	2	3	
INW01C1_01	5A	2	5B	
INW01C1_T1001	5A	5A	3	
INW01C2_01	5A	5A	3	
INW01C2_01A	3	3	3	

ASSESSMENT UNIT ID	RECREATIONAL USES	AQUATIC LIFE USE	FISH CONSUMPTION	PUBLIC WATER SUPPLY
INW01C2_02	5A	5A	3	
INW01C2_T1001	5A	5A	3	
INW01C2_T1001A	3	3	3	
INW01C3_01	2	5A	3	
INW01C3_01A	3	3	3	
INW01C3_02	2	5A	3	
INW01C3_T1001	3	3	3	
INW01C3_T1002	2	5A	3	
INW01C3_T1066	5A	2	3	
INW01C4_01	2	5A	3	
INW01C4_01A	3	3	3	
INW01C4_02A	3	3	3	
INW01C4_T1001	3	3	3	
INW01C4_T1002	3	3	3	
INW01C4_T1005	5A	5A	3	
INW01C5_01	5A	5A	5B	
INW01C5_02	5A	5A	5B	
INW01C5_02A	3	3	3	
INW01C5_03	2	2	5B	
INW01C5_T1001	2	2	5B	
INW01C5_T1002	3	3	3	
INW01C5_T1003	5A	5A	3	
INW01C5_T1003A	3	3	3	
INW01C5_T1006	3	3	3	
INW01C5_T1007	3	3	3	
INW01C5_T1008	3	3	3	
INW01C6_01	5A	5A	3	
INW01C6_02	5A	5A	3	
INW01C6_T1001	5A	5A	3	
INW01C6_T1002	5A	5A	3	

ASSESSMENT UNIT ID	RECREATIONAL USES	AQUATIC LIFE USE	FISH CONSUMPTION	PUBLIC WATER SUPPLY
INW01D1_00	2	2	3	
INW01D1_01	2	2	3	
INW01D1_T1001	2	2	3	
INW01D1_T1002	3	3	3	
INW01D1_T1003	2	2	3	
INW01D2_01	2	2	3	
INW01D2_02	5A	2	3	
INW01D2_T1001	2	2	3	
INW01D2_T1002	2	2	3	
INW01D2_T1003	2	2	3	
INW01D3_01	5A	2	3	
INW01D3_02	5A	2	3	
INW01D3_T1001	3	3	3	
INW01D3_T1002	3	3	3	
INW01D3_T1003	5A	2	3	
INW01D3_T1004	5A	2	3	
INW01D3_T1005	3	3	3	
INW01D3_T1006	2	2	3	
INW01D4_01	5A	2	3	
INW01D4_02	5A	2	3	
INW01D4_T1001	5A	2	3	
INW01D5_01	5A	2	3	
INW01D5_02	5A	2	3	
INW01D5_T1001	3	3	3	
INW01D5_T1002	3	3	3	
INW01D6_01	5A	2	3	
INW01D6_02	5A	2	3	
INW01D6_M1075	4A	5A	5B	
INW01D6_T1001	2	2	3	
INW01D6_T1002	2	2	3	

ASSESSMENT UNIT ID	RECREATIONAL USES	AQUATIC LIFE USE	FISH CONSUMPTION	PUBLIC WATER SUPPLY
INW01D7_00	2	2	3	
INW01D7_01	2	2	3	
INW01D7_02	2	2	3	
INW01D7_T1001	2	2	3	
INW01D7_T1120	5A	5A	3	
INW01D8_01	5A	5A	3	
INW01D8_02	5A	5A	3	
INW01D8_02A	3	3	3	
INW01D8_T1001	3	3	3	
INW01D8_T1002	5A	2	3	
INW01D8_T1003	3	3	3	
INW01D8_T1008	3	3	3	
INW01D9_01	5A	2	3	
INW01D9_02	5A	2	3	
INW01D9_T1001	5A	2	3	
INW01D9_T1002	5A	2	3	
INW01DA_01	5A	2	3	
INW01DA_02	2	5A	3	
INW01DA_03	5A	2	3	
INW01DA_03A	3	3	3	
INW01DA_T1001	3	3	3	
INW01DA_T1002	3	3	3	
INW01DA_T1003	3	3	3	
INW01DA_T1004	2	2	3	
INW01DA_T1005	2	2	5B	
INW01E1_01	2	2	3	
INW01E1_02	2	2	3	
INW01E1_T1001	2	2	3	
INW01E1_T1002	2	2	3	
INW01E2_01	5A	5A	5B	

ASSESSMENT UNIT ID	RECREATIONAL USES	AQUATIC LIFE USE	FISH CONSUMPTION	PUBLIC WATER SUPPLY
INW01E2_02	5A	5A	5B	
INW01E2_T100	2	2	3	
INW01E2_T1001	2	2	3	
INW01E2_T1002	2	2	3	
INW01E2_T1004	2	2	3	
INW01E3_01	5A	2	3	
INW01E3_02	5A	2	3	
INW01E4_01	3	2	3	
INW01E4_02	5A	5A	3	
INW01E4_T1002	3	2	3	
INW01E4_T1003	3	2	3	
INW01E4_T1004	3	3	3	
INW01E5_01	5A	2	3	
INW01E5_T1001	5A	5A	3	
INW01E5_T1002	3	5A	3	
INW01E5_T1003	3	2	3	
INW01E5_T1004	5A	5A	3	
INW01E6_01	5A	2	3	
INW01E6_T1001	5A	2	3	
INW01E6_T1001A	3	3	3	
INW01E6_T1002	5A	2	3	
INW01E6_T1002A	3	3	3	
INW01E6_T1003	5A	2	3	
INW01E6_T1003A	3	3	3	
INW01E7_00	3	2	3	
INW01E7_02	5A	5A	5B	
INW01E7_02A	3	3	3	
INW01E7_03	5A	2	5B	
INW01E7_03A	3	3	3	
INW01E7_T1001	2	2	3	

ASSESSMENT UNIT ID	RECREATIONAL USES	AQUATIC LIFE USE	FISH CONSUMPTION	PUBLIC WATER SUPPLY
INW01E7_T1002	2	2	3	
INW01F1_01	5A	2	3	
INW01F1_02	5A	2	3	
INW01F1_03	5A	2	3	
INW01F1_T1001	3	3	3	
INW01F1_T1002	5A	2	3	
INW01F2_01	5A	5A	3	
INW01F2_02	5A	2	3	
INW01F2_T1001	3	3	3	
INW01F2_T1002	3	3	3	
INW01F2_T1003	3	3	3	
INW01F2_T1004	5A	2	3	
INW01F2_T1004A	3	3	3	
INW01F3_01	5A	5A	5B	
INW01F3_02	5A	2	5B	
INW01F3_02A	3	3	3	
INW01F3_02B	3	3	3	
INW01F3_03	5A	2	5B	
INW01F3_03A	3	3	3	
INW01F3_T1001	2	2	3	
INW01F3_T1002	5A	2	3	
INW01FC_T1088	5A	2	3	
INW01FF_T1124	5A	5A	3	
INW01G1_01	5A	3	3	
INW01G1_02	5A	2	3	
INW01G1_T1001	3	3	3	
INW01G1_T1002	3	3	3	
INW01G1_T1003	5A	2	3	
INW01G1_T1004	5A	3	3	
INW01G1_T1006	3	3	3	

ASSESSMENT UNIT ID	RECREATIONAL USES	AQUATIC LIFE USE	FISH CONSUMPTION	PUBLIC WATER SUPPLY
INW01G2_01	3	3	3	
INW01G2_T1001	5A	3	3	
INW01G2_T1001A	3	3	3	
INW01G2_T1002	3	3	3	
INW01G2_T1003	3	3	3	
INW01G2_T1004	5A	2	3	
INW01G2_T1005	3	3	3	
INW01G2_T1006	3	3	3	
INW01G2_T1007	5A	2	3	
INW01G3_01	5A	2	3	
INW01G3_02	5A	5A	3	
INW01G3_T1001	3	3	3	
INW01G3_T1001A	3	3	3	
INW01G3_T1002	3	3	3	
INW01G3_T1003	5A	2	3	
INW01G3_T1003A	3	3	3	
INW01G3_T1004	3	3	3	
INW01G4_00	2	2	3	
INW01G6_00	2	2	3	
INW01H1_01	3	2	3	
INW01H1_T1001	3	3	3	
INW01H1_T1002	3	3	3	
INW01H1_T1003	3	3	3	
INW01H1_T1004	3	2	3	
INW01H1_T1096	5A	3	3	
INW01H1_T1098	5A	3	3	
INW01H2_01	5A	2	5B	
INW01H2_T1001	3	2	3	
INW01H2_T1002	3	2	3	
INW01H2_T1098	4A	2	3	

ASSESSMENT UNIT ID	RECREATIONAL USES	AQUATIC LIFE USE	FISH CONSUMPTION	PUBLIC WATER SUPPLY
INW01H3_01	5A	2	5B	
INW01H3_T1001	3	2	3	
INW01H3_T1002	2	2	3	
INW01H3_T1003	2	2	3	
INW01H3_T1003A	3	3	3	
INW01H3_T1096	5A	3	3	
INW01H3_T1097	5A	3	3	
INW01H3_T1098	5A	3	3	
INW01H4_01	5A	2	5B	
INW01H4_T1001	3	3	3	
INW01H4_T1002	2	2	3	
INW01H4_T1002A	3	3	3	
INW01H4_T1100	4A	2	3	
INW01H4_T1102	4A	3	3	
INW01H5_T1101	4A	2	3	
INW01H5_T1102	5A	3	3	
INW01H5_T1103	5A	3	3	
INW01H6_T1101	5A	3	3	
INW01H6_T1103	5A	3	3	
INW01H7_T1101	5A	3	3	
INW01H7_T1102	5A	3	3	
INW01J9_00	2	2	3	
INW01P1036_00	2	3	5B	5A
INW01P1048_00	3	3	5B	5A
INW01P1069_00	3	3	5B	5A
INW01P1125_00	3	3	3	
INW01P1126_00	3	3	3	
INW01P1127_00	3	3	3	
INW01P1128_00	3	3	3	
INW01P1129_00	3	3	3	

ASSESSMENT UNIT ID	RECREATIONAL USES	AQUATIC LIFE USE	FISH CONSUMPTION	PUBLIC WATER SUPPLY
INW01P1130_00	3	3	3	
INW01P1131_00	3	3	3	
INW01P1132_00	3	3	3	
INW01P1133_00	3	3	3	
INW01P1134_00	3	3	3	
INW01P1135_00	3	3	3	
INW01P1136_00	3	3	3	
INW01P1137_00	3	3	3	
INW01P1138_00	3	3	3	
INW01P1139_00	3	3	3	
INW01P1140_00	3	3	3	
INW01P1141_00	3	3	3	
INW01P1142_00	3	3	3	
INW01P1143_00	3	3	3	
INW01P1144_00	3	3	3	
INW01P1145_00	3	3	3	
INW01P1146_00	3	3	3	
INW01P1147_00	3	3	3	
INW01P1148_00	3	3	3	
INW01P1149_00	3	3	3	
INW01P1150_00	3	3	3	
INW01P1151_00	3	3	3	
INW01P1152_00	3	3	3	
INW01P1153_00	3	3	3	
INW01P1154_00	3	3	3	
INW01P1155_00	3	3	3	
INW01P1156_00	3	3	3	
INW01P1157_00	3	3	3	
INW01P1158_00	3	3	3	
INW01P1159_00	3	3	3	

ASSESSMENT UNIT ID	RECREATIONAL USES	AQUATIC LIFE USE	FISH CONSUMPTION	PUBLIC WATER SUPPLY
INW01P1160_00	3	3	3	
INW01P1161_00	3	3	3	
INW01P1162_00	3	3	3	
INW01P1163_00	3	3	3	
INW01P1164_00	3	3	3	
INW01P1165_00	3	3	3	
INW01P1166_00	3	3	3	
INW01P1167_00	3	3	3	
INW01P1168_00	3	3	3	
INW01P1169_00	3	3	3	
INW01P1170_00	3	3	3	
INW01P1171_00	3	3	3	
INW01P1172_00	3	3	3	
INW01P1173_00	3	3	3	3
INW01P1174_00	3	3	3	
INW01P1175_00	3	3	3	
INW01P1176_00	3	3	3	
INW01P1177_00	3	3	3	
INW01P1178_00	3	3	3	
INW01P1179_00	3	3	3	
INW01P1180_00	3	3	3	
INW01P1181_00	3	3	3	
INW01P1182_00	3	3	3	
INW01P1183_00	3	3	3	
INW01P1184_00	3	3	3	
INW01P1185_00	3	3	3	
INW01P1186_00	3	3	3	
INW01P1187_00	3	3	3	
INW01P1188_00	3	3	3	
INW01P1189_00	3	3	3	

ASSESSMENT UNIT ID	RECREATIONAL USES	AQUATIC LIFE USE	FISH CONSUMPTION	PUBLIC WATER SUPPLY
INW01P1190_00	3	3	3	
INW01P1191_00	3	3	3	
INW01P1192_00	3	3	3	
INW01P1193_00	3	3	3	
INW01P1194_00	3	3	3	
INW01P1195_00	3	3	3	
INW01P1196_00	3	3	3	
INW01P1197_00	3	3	3	
INW01P1198_00	3	3	3	
INW01P1199_00	3	3	3	
INW01P1200_00	3	3	3	
INW01P1201_00	3	3	3	
INW01P1202_00	3	3	3	
INW01P1203_00	3	3	3	
INW01P1204_00	3	3	3	
INW01P1205_00	3	3	3	
INW01P1206_00	3	3	3	
INW01P1207_00	3	3	3	
INW01P1208_00	3	3	3	
INW01P1209_00	3	3	3	
INW01P1210_00	3	3	3	
INW01P1211_00	3	3	3	
INW01P1212_00	3	3	3	
INW01P1213_00	3	3	3	
INW01P1214_00	3	3	3	
INW01P1215_00	3	3	3	
INW01P1216_00	3	3	3	
INW01P1217_00	3	3	3	
INW01P1218_00	3	3	3	
INW01P1219_00	3	3	3	

ASSESSMENT UNIT ID	RECREATIONAL USES	AQUATIC LIFE USE	FISH CONSUMPTION	PUBLIC WATER SUPPLY
INW01P1220_00	3	3	3	
INW0211_00	5A	2	3	
INW0211_T1001	4A	2	3	
INW0212_00	4A	2	3	
INW0213_00	4A	2	3	
INW0213_00	4A	2	3	
INW0213_T1001	4A	2	3	
INW0213_T1002	4A	2	3	
INW0213_T1003	5A	2	3	
INW0213_T1004	4A	2	3	
INW0214_00	5A	2	3	
INW0214_T1053	4A	2	3	
INW0214_T1053	4A	2	3	
INW0214_T1053	4A	2	3	
INW0214_T1053	4A	2	3	
INW0215_00	4A	2	3	
INW0215_00	4A	2	3	
INW0215_T1004	4A	2	3	
INW0216_00	5A	2	3	
INW0216_00	5A	2	3	
INW0216_T1005	4A	2	3	
INW0217_00	3	2	3	
INW0217_T1015	3	5A	3	
INW0218_T1006	4A	2	5B	
INW0218_T1016	3	2	3	
INW0219_00	4A	2	3	
INW0219_T1007	4A	2	5B	
INW021A_T1008	4A	2	5B	
INW021A_T1017	4A	2	3	
INW0221_00	4A	2	3	

ASSESSMENT UNIT ID	RECREATIONAL USES	AQUATIC LIFE USE	FISH CONSUMPTION	PUBLIC WATER SUPPLY
INW0221_00	4A	2	3	
INW0221_M1009	4A	5A	5B	
INW0221_M1009	4A	5A	5B	
INW0222_00	4A	2	3	
INW0222_00	4A	2	3	
INW0223_00	4A	2	3	
INW0223_M1010	4A	2	5B	
INW0223_M1010	4A	2	5B	
INW0223_T1018	4A	5A	3	
INW0224_00	4A	2	3	
INW0224_M1011	5A	5A	5B	
INW0224_M1011	5A	5A	5B	
INW0225_00	4A	2	3	
INW0225_T1059	4A	5A	3	
INW0226_00	4A	2	3	
INW0226_M1012	4A	2	5B	
INW0226_M1012	4A	2	5B	
INW0227_00	4A	2	3	
INW0227_00	4A	2	3	
INW0228_00	4A	2	3	
INW0228_00	4A	2	3	
INW0228_00	4A	2	3	
INW0228_00	4A	2	3	
INW0229_00	4A	2	3	
INW0229_M1013	4A	5A	5B	
INW0229_M1013	4A	5A	5B	
INW022A_00	4A	2	3	
INW022A_T1025	4A	2	3	
INW022A_T1060	5A	5A	3	
INW022B_00	4A	2	3	

ASSESSMENT UNIT ID	RECREATIONAL USES	AQUATIC LIFE USE	FISH CONSUMPTION	PUBLIC WATER SUPPLY
INW022C_00	4A	2	3	
INW022C_T1001	4A	2	3	
INW022D_00	4A	2	3	
INW022D_T1001	4A	2	3	
INW022D_T1002	4A	2	3	
INW022E_00	4A	5A	3	
INW022E_T1001	4A	3	3	
INW022F_00	4A	2	3	
INW022F_00	4A	2	3	
INW022F_M1014	5A	2	5B	
INW022F_M1061	4A	5A	5B	
INW022F_M1061	4A	5A	5B	
INW0231_00	2	2	3	
INW0231_M1026	2	5A	5B	
INW0231_M1026	2	5A	5B	
INW0232_00	2	2	3	
INW0232_00	2	2	3	
INW0233_00	2	2	3	
INW0233_00	2	2	3	
INW0234_00	2	2	3	
INW0234_00	2	2	3	
INW0235_00	2	2	3	
INW0235_M1027	2	2	5B	
INW0235_M1027	2	2	5B	
INW0241_T1019	4A	2	5B	
INW0241_T1164	4A	5A	3	
INW0242_T1020	4A	5A	5B	
INW0243_00	2	2	5B	
INW0243_00	2	2	5B	
INW0243_T1021	4A	2	5B	

ASSESSMENT UNIT ID	RECREATIONAL USES	AQUATIC LIFE USE	FISH CONSUMPTION	PUBLIC WATER SUPPLY
INW0244_00	4A	2	3	
INW0245_00	4A	2	5B	
INW0245_01	4A	3	3	
INW0245_T1022	4A	2	5B	
INW0245_T1022	4A	2	5B	
INW0246_00	4A	2	3	
INW0246_T1023	4A	2	3	
INW0246_T1023	4A	2	3	
INW0248_00	2	2	3	
INW0248_00	2	2	3	
INW0249_00	4A	2	3	
INW0249_T1024	4A	2	3	
INW0249_T1024	4A	2	3	
INW0251_00	2	2	3	
INW0251_00	2	2	3	
INW0251_M1028	2	5A	5B	
INW0252_00	2	2	3	
INW0253_00	2	2	3	
INW0253_00	2	2	3	
INW0254_M1029	2	2	5B	
INW0255_00	4A	2	3	
INW0256_00	4A	2	3	
INW0256_T1030	4A	2	3	
INW0256_T1030	4A	2	3	
INW0256_T1031	2	3	3	
INW0257_00	4A	2	3	
INW0257_T1030	4A	3	3	
INW0257_T1031	4A	2	3	
INW0257_T1031	4A	2	3	
INW0257_T1031	4A	2	3	

ASSESSMENT UNIT ID	RECREATIONAL USES	AQUATIC LIFE USE	FISH CONSUMPTION	PUBLIC WATER SUPPLY
INW0257_T1031	4A	2	3	
INW0257_T1031	4A	2	3	
INW0257_T1031	4A	2	3	
INW0258_00	5A	5A	3	
INW0258_00	5A	5A	3	
INW0258_M1030	3	3	5B	
INW0258_T1057	2	2	3	
INW0259_00	2	2	3	
INW0259_00	2	2	3	
INW0259_M1032	5A	5A	5B	
INW0259_M1032	5A	5A	5B	
INW025A_M1033	2	2	5B	
INW025A_M1033	2	2	5B	
INW025A_M1033	2	2	5B	
INW025A_M1033	2	2	5B	
INW025B_00	3	2	3	
INW025B_T1164	3	2	3	
INW025B_T1165	3	2	3	
INW025C_00	3	2	3	
INW025C_00	3	2	3	
INW025C_00	3	2	3	
INW025C_00	3	2	3	
INW0261_00	3	2	3	
INW0261_00	3	2	3	
INW0261_00	3	2	3	
INW0261_00	3	2	3	
INW0261_00	3	2	3	
INW0261_00	3	2	3	
INW0262_00	3	5A	3	
INW0262_00	3	5A	3	

ASSESSMENT UNIT ID	RECREATIONAL USES	AQUATIC LIFE USE	FISH CONSUMPTION	PUBLIC WATER SUPPLY
INW0262_00	3	5A	3	
INW0263_00	5A	2	3	
INW0264_00	3	2	3	
INW0264_00	3	2	3	
INW0265_00	5A	2	3	
INW0266_00	5A	2	3	
INW0266_00	5A	2	3	
INW0267_00	5A	2	3	
INW0267_00	5A	2	3	
INW0267_M1034	2	2	5B	
INW0271_00	3	2	3	
INW0271_00	3	2	3	
INW0271_00	3	2	3	
INW0271_00	3	2	3	
INW0271_M1035	2	2	5B	
INW0272_00	3	2	3	
INW0272_M1036	2	2	5B	
INW0272_M1036	2	2	5B	
INW0273_00	3	2	3	
INW0274_00	3	2	3	
INW0274_00	3	2	3	
INW0274_00	3	2	3	
INW0274_00	3	2	3	
INW0275_00	3	2	3	
INW0275_M1037	5A	2	5B	
INW0275_M1037	5A	2	5B	
INW0281_00	4A	3	3	
INW0281_T1044	4A	3	3	
INW0281_T1044	4A	3	3	
INW0282_00	4A	3	3	

ASSESSMENT UNIT ID	RECREATIONAL USES	AQUATIC LIFE USE	FISH CONSUMPTION	PUBLIC WATER SUPPLY
INW0282_T1046	4A	3	3	
INW0283_00	4A	3	3	
INW0283_T1047	4A	5A	3	
INW0283_T1047	4A	5A	3	
INW0284_00	4A	5A	3	
INW0284_T1049	4A	3	3	
INW0285_00	4A	3	3	
INW0285_T1050	4A	3	3	
INW0286_T1051	4A	3	3	
INW0286_T1051	4A	3	3	
INW0286_T1166	4A	3	3	
INW0286_T1167	4A	5A	3	
INW0287_00	4A	2	3	
INW0287_T1063	4A	5A	3	
INW0288_00	2	2	3	
INW0288_T1064	4A	5A	3	
INW0288_T1064	4A	5A	3	
INW0291_00	2	2	3	
INW0291_00	2	2	3	
INW0291_M1039	2	5A	5B	3
INW0291_M1039	2	5A	5B	3
INW0291_T1038	5A	5A	3	
INW0292_00	5A	2	3	
INW0293_00	5A	5A	3	
INW0294_00	5A	5A	3	
INW0294_T1041	4A	2	3	
INW0295_00	4A	2	3	
INW0295_00	4A	2	3	
INW0296_00	4A	2	3	
INW0296_00	4A	2	3	

ASSESSMENT UNIT ID	RECREATIONAL USES	AQUATIC LIFE USE	FISH CONSUMPTION	PUBLIC WATER SUPPLY
INW0296_T1042	4A	2	3	
INW0297_M1040	2	5A	5B	
INW0297_M1040	2	5A	5B	
INW0297_T1039	3	3	3	
INW0297_T1040	2	2	3	
INW0297_T1040	2	2	3	
INW0297_T1041	2	2	3	
INW0297_T1042	2	2	3	
INW0297_T1043	4A	2	3	
INW02A1_00	2	2	3	
INW02A1_00	2	2	3	
INW02A2_00	2	3	3	
INW02A2_T1058	2	3	3	
INW02A2_T1058	2	3	3	
INW02A2_T1058	2	3	3	
INW02A2_T1058	2	3	3	
INW02A3_00	2	2	3	
INW02A3_00	2	2	3	
INW02A3_M1052	2	5A	5B	
INW02A3_M1052	2	5A	5B	
INW02A3_M1052	2	5A	5B	
INW02A3_M1052	2	5A	5B	
INW02A3_M1052	2	5A	5B	
INW02A3_M1052	2	5A	5B	
INW02A3_M1052	2	5A	5B	
INW02A3_M1052	2	5A	5B	
INW02A3_M1052	2	5A	5B	
INW02A4_00	2	2	3	
INW02A4_00	2	2	3	
INW02A5_00	5A	2	3	

ASSESSMENT UNIT ID	RECREATIONAL USES	AQUATIC LIFE USE	FISH CONSUMPTION	PUBLIC WATER SUPPLY
INW02A6_00	5A	2	3	
INW02A6_00	5A	2	3	
INW02A6_00	5A	2	3	
INW02A6_00	5A	2	3	
INW02A7_00	2	2	3	
INW02A8_00	2	2	3	
INW02A9_00	2	2	3	
INW02A9_00	2	2	3	
INW02AA_00	2	2	3	
INW02AA_M1055	2	5A	5B	
INW02AA_M1055	2	5A	5B	
INW02AB_00	2	2	3	
INW02AB_00	2	2	3	
INW02AC_00	2	2	3	
INW02AC_M1056	2	5A	5B	
INW02P1003_00	3	3	5B	
INW02P1045_00	5A	3	3	
INW02P1048_00	3	3	3	
INW02P1062_00	3	3	3	3
INW02P1065_00	3	3	3	
INW02P1066_00	3	3	3	
INW02P1067_00	3	3	3	
INW02P1068_00	3	3	3	
INW02P1069_00	3	3	3	
INW02P1070_00	3	3	3	
INW02P1071_00	3	3	3	
INW02P1072_00	3	3	3	
INW02P1073_00	3	3	3	
INW02P1074_00	3	3	3	
INW02P1075_00	3	3	3	

ASSESSMENT UNIT ID	RECREATIONAL USES	AQUATIC LIFE USE	FISH CONSUMPTION	PUBLIC WATER SUPPLY
INW02P1076_00	3	3	3	
INW02P1077_00	3	3	3	
INW02P1078_00	3	3	3	
INW02P1079_00	3	3	5B	
INW02P1080_00	3	3	3	
INW02P1081_00	3	3	3	
INW02P1082_00	3	3	3	
INW02P1083_00	3	3	3	
INW02P1084_00	3	3	3	
INW02P1085_00	3	3	3	
INW02P1086_00	3	3	3	
INW02P1087_00	3	3	3	
INW02P1088_00	3	3	3	
INW02P1089_00	3	3	3	
INW02P1090_00	3	3	3	
INW02P1091_00	3	3	3	
INW02P1092_00	3	3	3	
INW02P1093_00	3	3	3	
INW02P1094_00	3	3	3	
INW02P1095_00	3	3	3	
INW02P1096_00	3	3	3	
INW02P1097_00	3	5A	3	
INW02P1098_00	3	3	3	
INW02P1100_00	3	3	3	
INW02P1101_00	3	3	3	
INW02P1102_00	3	3	3	
INW02P1103_00	3	3	3	
INW02P1104_00	3	3	3	
INW02P1105_00	3	3	3	
INW02P1106_00	3	3	3	

ASSESSMENT UNIT ID	RECREATIONAL USES	AQUATIC LIFE USE	FISH CONSUMPTION	PUBLIC WATER SUPPLY
INW02P1107_00	3	3	3	
INW02P1108_00	3	3	3	
INW02P1109_00	3	3	3	
INW02P1110_00	3	3	3	
INW02P1111_00	3	5A	3	
INW02P1112_00	3	3	3	
INW02P1113_00	3	3	3	
INW02P1114_00	3	3	3	
INW02P1115_00	3	3	3	
INW02P1116_00	3	3	3	
INW02P1117_00	3	3	3	
INW02P1118_00	3	3	3	
INW02P1119_00	3	3	3	
INW02P1120_00	3	3	3	
INW02P1121_00	3	3	3	
INW02P1122_00	3	3	3	
INW02P1123_00	3	3	3	
INW02P1124_00	3	3	3	
INW02P1125_00	3	3	3	
INW02P1126_00	3	3	3	
INW02P1127_00	3	3	3	
INW02P1128_00	3	3	3	
INW02P1129_00	3	3	3	
INW02P1130_00	3	3	3	
INW02P1131_00	3	3	3	
INW02P1132_00	3	3	3	
INW02P1133_00	3	3	3	
INW02P1134_00	3	3	3	
INW02P1135_00	3	3	3	
INW02P1136_00	3	3	3	

ASSESSMENT UNIT ID	RECREATIONAL USES	AQUATIC LIFE USE	FISH CONSUMPTION	PUBLIC WATER SUPPLY
INW02P1137_00	3	3	3	
INW02P1138_00	3	3	3	
INW02P1139_00	3	3	3	
INW02P1140_00	3	3	3	
INW02P1141_00	3	3	3	
INW02P1142_00	3	3	3	
INW02P1143_00	3	3	3	
INW02P1144_00	3	3	3	
INW02P1145_00	3	3	3	
INW02P1146_00	3	3	3	
INW02P1147_00	3	3	3	
INW02P1148_00	3	3	3	
INW02P1149_00	3	3	3	
INW02P1150_00	3	3	3	
INW02P1151_00	3	3	3	
INW02P1152_00	3	3	3	
INW02P1153_00	3	3	3	
INW02P1154_00	3	3	3	
INW02P1155_00	3	3	3	
INW02P1156_00	3	3	3	
INW02P1157_00	3	3	3	
INW02P1158_00	3	3	3	
INW02P1159_00	3	3	3	
INW02P1160_00	3	3	3	
INW02P1161_00	3	3	3	
INW02P1162_00	3	3	3	
INW02P1163_00	3	3	3	
INW0311_00	5A	2	3	
INW0312_00	5A	2	3	
INW0313_00	5A	2	3	

ASSESSMENT UNIT ID	RECREATIONAL USES	AQUATIC LIFE USE	FISH CONSUMPTION	PUBLIC WATER SUPPLY
INW0313_00	5A	2	3	
INW0314_00	5A	2	3	
INW0315_00	3	2	3	
INW0316_00	5A	2	3	
INW0317_00	5A	2	3	
INW0318_00	3	2	3	
INW0319_00	3	2	3	
INW0319_00	3	2	3	
INW0321_00	5A	2	2	
INW0321_T1001	5A	2	2	
INW0322_T1002	5A	2	3	
INW0323_00	5A	2	3	
INW0323_T1003	5A	2	3	
INW0323_T1003	5A	2	3	
INW0323_T1026	5A	2	3	
INW0324_00	5A	2	3	
INW0324_00	5A	2	3	
INW0325_00	5A	2	3	
INW0325_00	5A	2	3	
INW0326_00	2	2	3	
INW0326_T1004	5A	2	3	
INW0327_00	3	2	3	
INW0327_T1005	5A	2	3	
INW0327_T1005	5A	2	3	
INW0331_00	5A	2	3	
INW0331_00	5A	2	3	
INW0332_00	5A	2	3	
INW0333_00	5A	2	3	
INW0333_T1008	5A	5A	3	
INW0334_00	5A	2	3	

ASSESSMENT UNIT ID	RECREATIONAL USES	AQUATIC LIFE USE	FISH CONSUMPTION	PUBLIC WATER SUPPLY
INW0334_00	5A	2	3	
INW0335_00	5A	2	3	
INW0335_00	5A	2	3	
INW0335_00	5A	2	3	
INW0335_00	5A	2	3	
INW0341_00	2	2	3	
INW0341_T1006	5A	2	3	
INW0341_T1027	2	5A	3	
INW0342_00	5A	2	5B	
INW0342_00	5A	2	5B	
INW0342_00	5A	2	5B	
INW0342_00	5A	2	5B	
INW0342_T1007	5A	2	5B	
INW0351_00	2	2	3	
INW0352_00	2	2	3	
INW0352_T1009	2	5A	3	
INW0353_00	2	2	3	
INW0353_00	2	2	3	
INW0354_00	2	2	3	
INW0355_00	5A	2	2	
INW0355_00	5A	2	2	
INW0356_00	5A	2	3	
INW0357_00	5A	2	3	
INW0357_00	5A	2	3	
INW0361_T1010	4A	2	3	
INW0362_00	4A	2	3	
INW0362_T1011	4A	2	3	
INW0363_00	4A	5A	3	
INW0364_00	4A	5A	3	
INW0365_00	4A	2	3	

ASSESSMENT UNIT ID	RECREATIONAL USES	AQUATIC LIFE USE	FISH CONSUMPTION	PUBLIC WATER SUPPLY
INW0365_00	4A	2	3	
INW0365_00	4A	2	3	
INW0365_00	4A	2	3	
INW0365_00	4A	2	3	
INW0365_00	4A	2	3	
INW0365_00	4A	2	3	
INW0365_00	4A	2	3	
INW0365_T1012	4A	2	3	
INW0366_00	4A	5A	3	
INW0367_00	4A	2	3	
INW0368_00	2	5A	3	
INW0368_00	2	5A	3	
INW0368_00	2	5A	3	
INW0368_00	2	5A	3	
INW0369_00	2	2	3	
INW0369_00	2	2	3	
INW036A_00	5A	2	3	
INW036A_00	5A	2	3	
INW036A_00	5A	2	3	
INW036A_00	5A	2	3	
INW036B_00	2	2	3	
INW036B_00	2	2	3	
INW036B_00	2	2	3	
INW036B_00	2	2	3	
INW036C_00	5A	2	3	
INW036D_00	5A	2	3	
INW036D_00	5A	2	3	
INW036E_00	2	2	3	
INW036F_00	4A	2	3	
INW036G_00	4A	2	3	

ASSESSMENT UNIT ID	RECREATIONAL USES	AQUATIC LIFE USE	FISH CONSUMPTION	PUBLIC WATER SUPPLY
INW036G_00	4A	2	3	
INW036G_00	4A	2	3	
INW036H_00	2	5A	3	
INW036H_00	2	5A	3	
INW036H_00	2	5A	3	
INW036H_00	2	5A	3	
INW0371_00	5A	2	3	
INW0371_00	5A	2	3	
INW0371_00	5A	2	3	
INW0371_00	5A	2	3	
INW0371_00	5A	2	3	
INW0371_00	5A	2	3	
INW0372_00	5A	2	3	
INW0372_00	5A	2	3	
INW0372_00	5A	2	3	
INW0372_00	5A	2	3	
INW0372_00	5A	2	3	
INW0372_00	5A	2	3	
INW0373_00	5A	2	3	
INW0373_00	5A	2	3	
INW0373_00	5A	2	3	
INW0373_00	5A	2	3	
INW0374_00	3	2	3	
INW0374_00	3	2	3	
INW0375_00	5A	5A	3	
INW0376_00	5A	2	3	
INW0377_00	5A	2	3	
INW0381_00	3	2	3	
INW0382_00	3	2	3	
INW0382_00	3	2	3	

ASSESSMENT UNIT ID	RECREATIONAL USES	AQUATIC LIFE USE	FISH CONSUMPTION	PUBLIC WATER SUPPLY
INW0382_00	3	2	3	
INW0382_00	3	2	3	
INW0383_00	3	5A	3	
INW0383_00	3	5A	3	
INW0384_00	4A	5A	3	
INW0385_00	4A	2	3	
INW0386_00	4A	2	3	
INW0386_00	4A	2	3	
INW0387_00	4A	2	3	
INW0388_00	4A	2	3	
INW0391_00	2	2	3	
INW0392_00	4A	2	2	
INW0392_00	4A	2	2	
INW0392_00	4A	2	2	
INW0392_00	4A	2	2	
INW0392_00	4A	2	2	
INW0392_00	4A	2	2	
INW0393_00	2	2	3	
INW0393_00	2	2	3	
INW0393_T1014	4A	2	3	
INW0393_T1014	4A	2	3	
INW0394_00	2	2	3	
INW0394_T1016	4A	5A	3	
INW0395_T1019	4A	5A	3	
INW0396_00	4A	2	3	
INW0396_T1020	4A	2	3	
INW0397_00	5A	2	3	
INW0397_T1018	4A	2	3	
INW0398_00	2	2	3	
INW0398_00	2	2	3	

ASSESSMENT UNIT ID	RECREATIONAL USES	AQUATIC LIFE USE	FISH CONSUMPTION	PUBLIC WATER SUPPLY
INW0398_T1015	4A	2	3	
INW0398_T1015	4A	2	3	
INW0398_T1015	4A	2	3	
INW0398_T1015	4A	2	3	
INW0398_T1015	4A	2	3	
INW0398_T1015	4A	2	3	
INW0398_T1017	3	2	3	
INW0398_T1017	3	2	3	
INW0399_00	4A	2	3	
INW0399_00	4A	2	3	
INW0399_00	4A	2	3	
INW0399_00	4A	2	3	
INW039A_00	2	2	3	
INW039A_T1021	4A	2	3	
INW039B_00	2	2	3	
INW039B_T1022	4A	2	3	
INW039B_T1022	4A	2	3	
INW039C_00	4A	2	3	
INW039C_00	4A	2	3	
INW039C_T1023	4A	2	3	
INW039C_T1023	4A	2	3	
INW039C_T1023	4A	2	3	
INW039C_T1023	4A	2	3	
INW039C_T1024	4A	2	5B	
INW039C_T1024	4A	2	5B	
INW039C_T1024	4A	2	5B	
INW039C_T1024	4A	2	5B	
INW039D_00	2	2	3	
INW039D_T1025	4A	5A	3	
INW039D_T1025	4A	5A	3	

ASSESSMENT UNIT ID	RECREATIONAL USES	AQUATIC LIFE USE	FISH CONSUMPTION	PUBLIC WATER SUPPLY
INW03P1013_00	3	3	2	
INW03P1028_00	3	3	3	
INW03P1029_00	3	3	3	
INW03P1030_00	3	3	3	
INW03P1031_00	3	3	3	
INW03P1032_00	3	3	3	
INW03P1033_00	3	3	3	
INW03P1034_00	3	3	3	
INW03P1035_00	3	3	3	
INW03P1036_00	3	3	3	
INW03P1037_00	3	3	3	
INW03P1038_00	3	3	3	
INW03P1039_00	3	3	3	
INW03P1040_00	3	3	3	
INW03P1041_00	3	3	3	
INW03P1042_00	3	3	3	
INW03P1043_00	3	3	3	
INW03P1044_00	3	3	3	
INW03P1045_00	3	3	3	
INW03P1046_00	3	3	3	
INW03P1047_00	3	3	3	
INW03P1048_00	3	3	3	
INW03P1049_00	3	3	3	
INW03P1050_00	3	3	3	
INW03P1051_00	3	3	3	
INW03P1052_00	3	3	3	
INW03P1053_00	3	3	3	
INW03P1054_00	3	3	3	
INW03P1055_00	3	3	3	
INW03P1056_00	3	3	3	

ASSESSMENT UNIT ID	RECREATIONAL USES	AQUATIC LIFE USE	FISH CONSUMPTION	PUBLIC WATER SUPPLY
INW03P1057_00	3	3	3	
INW03P1058_00	3	3	3	
INW03P1059_00	3	3	3	
INW03P1060_00	3	3	3	
INW03P1061_00	3	3	3	
INW03P1062_00	3	3	3	
INW03P1063_00	3	3	3	
INW0411_T1001	4A	2	3	
INW0412_00	5A	2	3	
INW0412_T1002	4A	5A	3	
INW0413_00	4A	2	3	
INW0413_00	4A	2	3	
INW0414_00	2	2	3	
INW0414_T1003	4A	5A	5B	
INW0415_00	2	2	3	
INW0415_00	2	2	3	
INW0415_T1004	4A	5A	5B	
INW0416_00	2	2	3	
INW0417_00	4A	2	3	
INW0417_00	4A	2	3	
INW0418_00	2	2	3	
INW0418_T1005	4A	2	5B	
INW0418_T1005	4A	2	5B	
INW0419_00	3	2	3	
INW0419_01	4A	2	3	
INW041A_00	2	2	3	
INW041B_00	4A	2	3	
INW041B_T1001	2	2	3	
INW041B_T1006	4A	2	5B	
INW041C_00	2	2	3	

ASSESSMENT UNIT ID	RECREATIONAL USES	AQUATIC LIFE USE	FISH CONSUMPTION	PUBLIC WATER SUPPLY
INW041C_T1007	4A	2	5B	
INW041D_00	2	2	3	
INW041D_T1008	4A	2	3	
INW041E_00	2	2	3	
INW041E_T1009	4A	2	3	
INW041E_T1009	4A	2	3	
INW041E_T1009	4A	2	3	
INW041E_T1009	4A	2	3	
INW0421_00	2	2	3	
INW0421_00	2	2	3	
INW0422_00	2	2	3	
INW0422_00	2	2	3	
INW0422_00	2	2	3	
INW0423_00	5A	2	3	
INW0423_T1001	2	2	3	
INW0423_T1010	5A	3	3	
INW0424_00	5A	3	3	
INW0425_00	3	3	3	
INW0425_00	3	3	3	
INW0425_T1011	5A	2	3	
INW0425_T1011	5A	2	3	
INW0425_T1011	5A	2	3	
INW0425_T1011	5A	2	3	
INW0426_T1012	5A	2	3	
INW0427_T1013	5A	2	3	
INW0428_00	5A	3	3	
INW0428_T1014	5A	3	5B	
INW0431_00	3	3	3	
INW0432_00	3	3	3	
INW0432_00	3	3	3	

ASSESSMENT UNIT ID	RECREATIONAL USES	AQUATIC LIFE USE	FISH CONSUMPTION	PUBLIC WATER SUPPLY
INW0433_00	3	2	3	
INW0433_00	3	2	3	
INW0434_00	3	3	3	
INW0435_00	3	3	3	
INW0435_00	3	3	3	
INW0435_00	3	3	3	
INW0435_00	3	3	3	
INW0435_T1016	3	2	3	
INW0435_T1052	2	2	3	
INW0436_00	5A	2	3	
INW0436_T1015	5A	2	3	
INW0437_00	2	2	3	
INW0437_T1017	2	2	3	
INW0437_T1017	2	2	3	
INW0441_00	2	2	3	
INW0441_T1021	2	2	3	
INW0442_00	2	2	3	
INW0442_T1022	2	2	3	
INW0443_00	2	2	3	
INW0443_T1023	2	2	3	
INW0444_00	2	2	3	
INW0445_00	5A	2	3	
INW0445_T1024	2	2	3	
INW0445_T1024	2	2	3	
INW0445_T1024	2	2	3	
INW0445_T1024	2	2	3	
INW0446_00	2	2	3	
INW0446_T1025	2	2	3	
INW0447_00	2	2	3	
INW0447_00	2	2	3	

ASSESSMENT UNIT ID	RECREATIONAL USES	AQUATIC LIFE USE	FISH CONSUMPTION	PUBLIC WATER SUPPLY
INW0447_01	5A	2	3	
INW0447_T1001	2	2	3	
INW0447_T1002	2	2	3	
INW0448_00	5A	2	3	
INW0448_T1001	2	2	3	
INW0451_T1018	5A	2	5B	
INW0452_00	2	2	3	
INW0453_T1019	2	2	3	
INW0453_T1019	2	2	3	
INW0454_00	2	2	3	
INW0455_T1020	5A	2	5B	
INW0455_T1020	5A	2	5B	
INW0455_T1020	5A	2	5B	
INW0455_T1020	5A	2	5B	
INW0455_T1044	2	2	3	
INW0461_T1001	3	2	3	
INW0461_T1002	3	2	3	
INW0461_T1003	2	2	3	
INW0461_T1028	3	2	5B	
INW0461_T1028	3	2	5B	
INW0461_T1029	4A	2	5B	
INW0462_T1001	3	2	3	
INW0462_T1002	3	2	3	
INW0462_T1003	2	2	3	
INW0462_T1029	2	5A	3	
INW0462_T1029	2	5A	3	
INW0462_T1029	2	5A	3	
INW0462_T1029	2	5A	3	
INW0463_00	3	2	3	
INW0463_00	3	2	3	

ASSESSMENT UNIT ID	RECREATIONAL USES	AQUATIC LIFE USE	FISH CONSUMPTION	PUBLIC WATER SUPPLY
INW0463_T1030	4A	2	3	
INW0464_T1001	3	2	3	
INW0464_T1002	3	2	3	
INW0464_T1003	4A	2	3	
INW0464_T1031	4A	2	3	
INW0465_T1032	4A	5A	3	
INW0465_T1032	4A	5A	3	
INW0466_00	3	2	3	
INW0466_T1026	3	2	3	
INW0467_00	3	2	3	
INW0467_T1027	3	2	3	
INW0468_T1033	3	2	2	
INW0471_00	2	2	3	
INW0472_00	2	2	3	
INW0473_00	2	2	3	
INW0473_00	2	2	3	
INW0474_00	2	2	3	
INW0474_00	2	2	3	
INW0474_00	2	2	3	
INW0474_00	2	2	3	
INW0475_00	5A	2	3	
INW0475_00	5A	2	3	
INW0475_T1001	3	2	3	
INW0475_T1002	3	2	3	
INW0475_T1003	3	2	3	
INW0475_T1004	3	2	3	
INW0476_00	2	2	3	
INW0476_00	2	2	3	
INW0476_00	2	2	3	
INW0476_00	2	2	3	

ASSESSMENT UNIT ID	RECREATIONAL USES	AQUATIC LIFE USE	FISH CONSUMPTION	PUBLIC WATER SUPPLY
INW0481_T1034	3	2	3	
INW0482_00	3	2	3	
INW0483_00	3	2	3	
INW0484_00	3	2	3	
INW0484_00	3	2	3	
INW0485_T1035	4A	2	3	
INW0486_00	2	2	3	
INW0486_T1095	5A	5A	3	
INW0487_00	2	2	3	
INW0488_00	4A	3	3	
INW0488_00	4A	3	3	
INW0489_00	2	2	3	
INW0489_T1036	4A	2	3	
INW048A_00	2	2	3	
INW048A_T1037	4A	2	2	
INW048A_T1037	4A	2	2	
INW0491_00	3	2	3	
INW0491_01	5A	2	3	
INW0492_00	5A	2	3	
INW0492_T1039	5A	2	3	
INW0492_T1039	5A	2	3	
INW0492_T1096	5A	2	3	
INW0493_T1040	5A	2	3	
INW0493_T1050	5A	2	3	
INW0493_T1051	5A	2	3	
INW0494_00	5A	2	3	
INW0494_T1041	5A	2	3	
INW0494_T1041	5A	2	3	
INW0495_00	5A	2	3	
INW0496_00	2	2	3	

ASSESSMENT UNIT ID	RECREATIONAL USES	AQUATIC LIFE USE	FISH CONSUMPTION	PUBLIC WATER SUPPLY
INW0496_T1042	5A	2	3	
INW0497_00	5A	2	3	
INW0497_T1043	5A	2	3	
INW0497_T1043	5A	2	3	
INW0498_00	4A	2	3	
INW0498_01	3	2	3	
INW0498_02	3	2	3	
INW0498_T1038	4A	2	2	
INW0498_T1038	4A	2	2	
INW04A1_M1045	5A	2	3	
INW04A2_00	3	2	3	
INW04A2_00	3	2	3	
INW04A2_00	3	2	3	
INW04A2_00	3	2	3	
INW04A2_00	3	2	3	
INW04A2_00	3	2	3	
INW04A2_00	3	2	3	
INW04A2_00	3	2	3	
INW04A3_00	3	2	3	
INW04A3_00	3	2	3	
INW04A3_00	3	2	3	
INW04A3_00	3	2	3	
INW04A4_M1046	5A	2	3	
INW04A5_00	3	2	3	
INW04A5_00	3	2	3	
INW04A6_00	3	2	3	
INW04A6_M1046	5A	2	3	
INW04A6_M1047	5A	2	3	
INW04A7_00	3	2	3	
INW04A7_M1048	5A	2	3	

ASSESSMENT UNIT ID	RECREATIONAL USES	AQUATIC LIFE USE	FISH CONSUMPTION	PUBLIC WATER SUPPLY
INW04A8_00	3	2	3	
INW04A8_M1049	2	2	3	
INW04P1051_00	3	3	3	
INW04P1053_00	3	3	3	
INW04P1054_00	3	3	3	
INW04P1055_00	3	3	3	
INW04P1056_00	3	3	3	
INW04P1057_00	3	3	3	
INW04P1058_00	3	3	3	
INW04P1059_00	3	3	3	
INW04P1060_00	3	3	3	
INW04P1061_00	3	3	3	
INW04P1062_00	3	3	3	
INW04P1063_00	3	3	3	
INW04P1064_00	3	3	3	
INW04P1065_00	3	3	3	
INW04P1066_00	3	3	3	
INW04P1067_00	3	3	3	
INW04P1068_00	3	3	3	
INW04P1069_00	3	3	3	
INW04P1070_00	3	3	3	
INW04P1071_00	3	3	3	
INW04P1072_00	3	3	3	
INW04P1073_00	3	3	3	
INW04P1074_00	3	3	3	
INW04P1075_00	3	3	3	
INW04P1076_00	3	3	3	
INW04P1077_00	3	3	3	
INW04P1078_00	3	3	3	
INW04P1079_00	3	3	3	

ASSESSMENT UNIT ID	RECREATIONAL USES	AQUATIC LIFE USE	FISH CONSUMPTION	PUBLIC WATER SUPPLY
INW04P1080_00	3	3	3	
INW04P1081_00	3	3	3	
INW04P1082_00	3	3	3	
INW04P1083_00	3	3	3	
INW04P1084_00	3	3	3	
INW04P1085_00	3	3	3	
INW04P1086_00	3	3	3	
INW04P1087_00	3	3	3	
INW04P1088_00	3	3	3	
INW04P1089_00	3	3	3	
INW04P1090_00	3	3	3	
INW04P1091_00	3	3	3	
INW04P1092_00	3	3	3	
INW04P1093_00	3	3	3	
INW04P1094_00	3	3	3	
INW0511_00	4A	2	3	
INW0512_00	4A	2	3	
INW0513_00	4A	2	3	
INW0514_00	4A	2	3	
INW0514_00	4A	2	3	
INW0515_00	4A	2	3	
INW0516_T1001	4A	2	3	
INW0517_00	4A	2	3	
INW0518_00	4A	2	3	
INW0518_T1002	4A	2	3	
INW0518_T1002	4A	2	3	
INW0519_00	4A	2	3	
INW0519_T1001	3	2	3	
INW0519_T1002	3	2	3	
INW051A_00	3	2	3	

ASSESSMENT UNIT ID	RECREATIONAL USES	AQUATIC LIFE USE	FISH CONSUMPTION	PUBLIC WATER SUPPLY
INW051B_00	3	2	3	
INW051C_00	4A	2	3	
INW051D_T1003	4A	2	3	
INW051E_00	3	2	3	
INW051F_00	2	2	3	
INW0521_T1004	4A	2	3	
INW0522_00	4A	2	3	
INW0523_T1005	4A	2	3	
INW0523_T1005	4A	2	3	
INW0524_00	4A	2	3	
INW0524_00	4A	2	3	
INW0525_00	4A	2	3	
INW0525_T1006	4A	2	3	
INW0526_00	4A	2	5B	
INW0526_T1007	4A	5A	5B	
INW0526_T1007	4A	5A	5B	
INW0527_00	4A	2	3	
INW0528_T1008	4A	2	5B	
INW0529_00	4A	2	3	
INW052A_T1009	4A	2	3	
INW0531_00	3	2	3	
INW0532_00	3	2	3	
INW0533_00	3	2	3	
INW0533_00	3	2	3	
INW0534_00	3	2	3	
INW0535_00	3	2	3	
INW0536_00	3	2	3	
INW0537_00	5A	2	2	
INW0538_00	3	2	3	
INW0539_00	3	2	3	

ASSESSMENT UNIT ID	RECREATIONAL USES	AQUATIC LIFE USE	FISH CONSUMPTION	PUBLIC WATER SUPPLY
INW053A_00	3	2	3	
INW0541_T1010	4A	2	3	
INW0542_00	3	2	3	
INW0543_T1011	4A	2	3	
INW0544_00	3	2	3	
INW0545_00	5A	5A	3	
INW0545_00	5A	5A	3	
INW0546_00	3	2	3	
INW0547_00	3	2	3	
INW0548_00	3	2	3	
INW0549_00	3	2	3	
INW0549_00	3	2	3	
INW054A_00	3	2	3	
INW054B_00	3	2	3	
INW054C_00	3	2	3	
INW054D_00	3	2	3	
INW054E_00	4A	2	3	
INW0551_T1012	4A	2	3	
INW0552_T1013	4A	2	5B	
INW0553_00	3	2	3	
INW0554_00	3	2	3	
INW0555_00	3	3	3	
INW0556_00	3	2	3	
INW0557_00	3	2	3	
INW0558_00	3	2	3	
INW0559_00	3	2	3	
INW055A_00	3	2	3	
INW055B_00	3	2	3	
INW055C_00	3	2	3	
INW055D_00	3	2	3	

ASSESSMENT UNIT ID	RECREATIONAL USES	AQUATIC LIFE USE	FISH CONSUMPTION	PUBLIC WATER SUPPLY
INW055D_00	3	2	3	
INW055E_00	4A	2	3	
INW055F_T1014	4A	2	3	
INW055G_00	4A	2	3	
INW055H_T1016	4A	2	3	
INW055J_00	4A	2	3	
INW055K_T1017	4A	2	3	
INW055M_00	4A	2	3	
INW055N_00	4A	2	3	
INW055N_T1018	4A	2	3	
INW055N_T1018	4A	2	3	
INW0561_M1015	2	2	3	
INW0562_00	3	2	3	
INW0563_00	3	2	3	
INW0564_00	3	2	3	
INW0564_00	3	2	3	
INW0565_00	3	2	3	
INW0565_00	3	2	3	
INW0566_00	3	2	3	
INW0567_00	3	2	3	
INW0568_00	4A	2	3	
INW05P1019_00	3	3	3	
INW0611_00	5A	2	3	
INW0612_00	5A	2	3	
INW0612_00	5A	2	3	
INW0613_00	5A	2	3	
INW0613_01	5A	2	3	
INW0613_T1001	5A	2	3	
INW0614_00	3	2	2	
INW0615_00	2	5A	3	

ASSESSMENT UNIT ID	RECREATIONAL USES	AQUATIC LIFE USE	FISH CONSUMPTION	PUBLIC WATER SUPPLY
INW0616_00	5A	2	3	
INW0616_01	2	2	3	
INW0616_T1001	3	2	3	
INW0617_00	5A	2	3	
INW0617_NI	3	2	3	
INW0618_00	3	5A	3	
INW0619_00	3	2	3	
INW061A_00	3	2	3	
INW061B_00	3	2	3	
INW061C_00	5A	2	3	
INW061D_00	3	2	3	
INW061D_01	5A	2	3	
INW061E_00	5A	2	3	
INW061E_T1001	2	2	3	
INW061F_00	5A	2	3	
INW061G_00	2	2	3	
INW061G_00	2	2	3	
INW0621_00	3	2	3	
INW0621_M1012	3	2	5B	
INW0622_00	3	2	3	
INW0622_00	3	2	3	
INW0623_00	3	2	3	
INW0623_M1013	5A	2	5B	
INW0624_00	3	2	3	
INW0624_00	3	2	3	
INW0625_00	3	2	3	
INW0626_00	3	2	3	
INW0626_00	3	2	3	
INW0627_00	3	2	3	
INW0627_M1014	5A	2	5B	

ASSESSMENT UNIT ID	RECREATIONAL USES	AQUATIC LIFE USE	FISH CONSUMPTION	PUBLIC WATER SUPPLY
INW0631_00	2	2	2	
INW0631_T1002	5A	2	2	
INW0632_00	2	2	2	
INW0632_T1003	3	2	2	
INW0632_T1003	3	2	2	
INW0633_T1001	3	2	3	
INW0633_T1002	3	3	3	
INW0633_T1003	3	2	3	
INW0633_T1004	3	2	3	
INW0633_T1005	3	2	3	
INW0633_T1006	5A	2	2	
INW0634_T1004	5A	2	3	
INW0635_00	2	2	3	
INW0636_00	2	2	3	
INW0637_00	3	2	3	
INW0637_T1005	5A	2	5B	
INW0638_00	3	2	3	
INW0638_00	3	2	3	
INW0638_T1006	3	2	5B	
INW0638_T1006	3	2	5B	
INW0639_00	3	2	3	
INW0639_T1007	3	2	5B	
INW0639_T1007	3	2	5B	
INW0639_T1007	3	2	5B	
INW0639_T1007	3	2	5B	
INW063A_00	3	2	3	
INW063A_T1008	3	2	3	
INW063B_00	3	2	2	
INW063B_T1009	3	2	2	
INW063C_00	3	5A	3	

ASSESSMENT UNIT ID	RECREATIONAL USES	AQUATIC LIFE USE	FISH CONSUMPTION	PUBLIC WATER SUPPLY
INW063D_00	3	2	3	
INW063D_00	3	2	3	
INW063E_00	3	2	3	
INW063F_00	3	2	3	
INW063G_00	3	2	3	
INW063G_00	3	2	3	
INW063H_00	3	2	3	
INW063H_T1010	3	2	3	
INW063J_00	3	2	3	
INW063K_00	3	2	3	
INW063K_T1011	5A	5A	5B	
INW063K_T1011	5A	5A	5B	
INW063K_T1011	5A	5A	5B	
INW063K_T1011	5A	5A	5B	
INW0641_M1015	5A	2	5B	
INW0642_00	3	2	3	
INW0642_00	3	2	3	
INW0642_00	3	2	3	
INW0642_00	3	2	3	
INW0643_00	3	2	3	
INW0643_M1016	5A	5A	5B	
INW0644_00	3	2	3	
INW0645_00	3	2	3	
INW0645_M1017	5A	2	5B	
INW0651_00	3	2	3	
INW0652_00	3	2	3	
INW0652_00	3	2	3	
INW0652_T1022	3	2	3	
INW0652_T1022	3	2	3	
INW0652_T1023	3	2	3	

ASSESSMENT UNIT ID	RECREATIONAL USES	AQUATIC LIFE USE	FISH CONSUMPTION	PUBLIC WATER SUPPLY
INW0653_00	3	2	3	
INW0654_00	2	5A	3	
INW0654_00	2	5A	3	
INW0655_00	3	2	3	
INW0655_00	3	2	3	
INW0655_00	3	2	3	
INW0655_00	3	2	3	
INW0656_00	3	2	3	
INW0656_00	3	2	3	
INW0656_00	3	2	3	
INW0656_00	3	2	3	
INW0657_00	5A	2	3	
INW0657_00	5A	2	3	
INW0657_01	3	2	3	
INW0657_T1024	5A	5A	3	
INW0657_T1025	5A	2	3	
INW0657_T1026	5A	2	3	
INW0661_00	2	2	3	
INW0661_M1018	5A	2	5B	
INW0662_00	2	2	3	
INW0662_M1019	5A	2	5B	
INW0662_M1019	5A	2	5B	
INW0663_00	2	2	3	
INW0664_00	2	2	3	
INW0664_M1020	5A	2	5B	
INW0665_00	2	2	3	
INW0665_M1021	2	2	5B	
INW06P1025_00	3	3	3	
INW06P1026_00	3	3	3	
INW06P1027_00	3	3	3	

ASSESSMENT UNIT ID	RECREATIONAL USES	AQUATIC LIFE USE	FISH CONSUMPTION	PUBLIC WATER SUPPLY
INW06P1028_00	3	3	3	
INW06P1029_00	3	3	3	
INW06P1030_00	3	3	5B	
INW06P1031_00	3	3	3	
INW06P1033_00	3	3	3	
INW06P1034_00	3	3	3	
INW06P1035_00	3	3	3	
INW06P1036_00	3	3	3	
INW06P1037_00	3	3	3	
INW06P1038_00	3	3	3	
INW06P1039_00	3	3	3	
INW06P1040_00	3	3	3	
INW06P1041_00	3	3	3	
INW06P1042_00	3	3	3	
INW06P1043_00	3	3	3	
INW06P1044_00	3	3	3	
INW06P1045_00	3	3	3	
INW06P1046_00	3	3	3	
INW06P1047_00	3	3	3	
INW06P1048_00	3	3	3	
INW06P1049_00	3	3	3	
INW06P1050_00	3	3	3	
INW06P1051_00	3	3	3	
INW06P1052_00	3	3	3	
INW06P1053_00	3	3	3	
INW06P1054_00	3	3	3	
INW06P1055_00	3	3	3	
INW06P1056_00	3	3	3	
INW06P1057_00	3	3	3	
INW06P1058_00	3	3	3	

ASSESSMENT UNIT ID	RECREATIONAL USES	AQUATIC LIFE USE	FISH CONSUMPTION	PUBLIC WATER SUPPLY
INW06P1059_00	3	3	3	
INW06P1060_00	3	3	3	
INW06P1061_00	3	3	3	
INW06P1062_00	3	3	3	
INW06P1063_00	3	3	3	
INW06P1064_00	3	3	3	
INW0711_00	3	5A	3	
INW0711_00	3	5A	3	
INW0711_00	3	5A	3	
INW0711_00	3	5A	3	
INW0712_00	3	5A	3	
INW0712_00	3	5A	3	
INW0713_00	2	5A	3	
INW0713_00	2	5A	3	
INW0713_T1001	3	2	3	
INW0714_00	5A	5A	3	
INW0714_00	5A	5A	3	
INW0715_00	3	2	2	
INW0715_00	3	2	2	
INW0716_00	5A	2	2	
INW0716_T1007	3	5A	3	
INW0717_00	3	2	3	
INW0718_00	3	2	3	
INW0719_00	5A	2	3	
INW0719_00	5A	2	3	
INW0719_T1001	3	2	3	
INW0719_T1002	3	2	3	
INW071A_00	5A	2	2	
INW071A_01	2	2	2	
INW071A_T1001	3	2	3	

ASSESSMENT UNIT ID	RECREATIONAL USES	AQUATIC LIFE USE	FISH CONSUMPTION	PUBLIC WATER SUPPLY
INW071B_00	2	2	3	
INW071C_00	2	2	2	
INW071C_00	2	2	2	
INW071C_01	3	2	2	
INW071C_01	3	2	2	
INW071C_T1001	3	2	2	
INW071C_T1002	3	2	2	
INW0721_00	2	5A	3	
INW0722_00	2	5A	3	
INW0723_00	2	5A	3	
INW0723_00	2	5A	3	
INW0723_00	2	5A	3	
INW0723_00	2	5A	3	
INW0723_00	2	5A	3	
INW0723_00	2	5A	3	
INW0724_00	2	5A	3	
INW0725_00	2	5A	3	
INW0725_00	2	5A	3	
INW0725_00	2	5A	3	
INW0725_00	2	5A	3	
INW0725_00	2	5A	3	
INW0725_00	2	5A	3	
INW0726_00	2	2	3	
INW0727_00	2	2	3	
INW0728_00	2	2	3	
INW0728_00	2	2	3	
INW0729_00	2	2	3	
INW0731_00	2	2	3	
INW0732_00	3	2	3	
INW0732_00	3	2	3	

ASSESSMENT UNIT ID	RECREATIONAL USES	AQUATIC LIFE USE	FISH CONSUMPTION	PUBLIC WATER SUPPLY
INW0733_00	2	2	3	
INW0733_00	2	2	3	
INW0733_00	2	2	3	
INW0734_00	2	2	3	
INW0734_00	2	2	3	
INW0735_00	3	2	3	
INW0735_00	3	2	3	
INW0736_00	3	2	3	
INW0736_00	3	2	3	
INW0736_00	3	2	3	
INW0736_00	3	2	3	
INW0737_00	5A	2	3	
INW0737_T1001	5A	2	3	
INW0737_T1008	5A	2	3	5A
INW0737_T1009	5A	5A	3	
INW0737_T1009	5A	5A	3	
INW0741_00	2	2	3	
INW0741_00	2	2	3	
INW0741_00	2	2	3	
INW0742_00	2	2	3	
INW0743_00	2	2	3	
INW0744_00	2	2	3	
INW0744_00	2	2	3	
INW0744_00	2	2	3	
INW0744_00	2	2	3	
INW0744_00	2	2	3	
INW0744_00	2	2	3	
INW0745_00	2	2	3	
INW0746_00	2	2	3	
INW0746_00	2	2	3	

ASSESSMENT UNIT ID	RECREATIONAL USES	AQUATIC LIFE USE	FISH CONSUMPTION	PUBLIC WATER SUPPLY
INW0747_00	2	2	3	
INW0747_00	2	2	3	
INW0748_00	2	2	3	
INW0749_00	2	2	3	
INW074A_00	2	2	3	
INW074A_00	2	2	3	
INW074B_00	2	2	3	
INW074C_00	2	2	3	
INW074D_00	2	5A	3	
INW074D_00	2	5A	3	
INW074D_00	2	5A	3	
INW074D_00	2	5A	3	
INW0751_00	2	5A	3	
INW0752_00	2	5A	3	
INW0753_00	2	2	3	
INW0753_00	2	2	3	
INW0754_00	2	2	3	
INW0755_00	2	2	3	
INW0755_00	2	2	3	
INW0756_00	2	2	3	
INW0756_00	2	2	3	
INW0756_00	2	2	3	
INW0756_00	2	2	3	
INW0757_00	2	5A	3	
INW0757_00	2	5A	3	
INW0758_00	2	5A	5B	
INW0758_T1010	2	2	5B	3
INW0758_T1010	2	2	5B	3
INW0759_00	2	2	2	
INW0759_T1011	2	2	2	3

ASSESSMENT UNIT ID	RECREATIONAL USES	AQUATIC LIFE USE	FISH CONSUMPTION	PUBLIC WATER SUPPLY
INW0761_00	2	5A	3	
INW0762_00	2	5A	3	
INW0763_00	2	5A	3	
INW0763_00	2	5A	3	
INW0763_00	2	5A	3	
INW0763_00	2	5A	3	
INW0763_T1006	2	2	3	
INW0764_00	2	2	3	
INW0764_00	2	2	3	
INW0764_00	2	2	3	
INW0764_00	2	2	3	
INW0765_00	2	2	3	
INW0766_00	2	5A	3	
INW0766_00	2	5A	3	
INW0771_00	2	5A	3	
INW0772_00	2	2	3	
INW0773_00	2	5A	5B	
INW0773_00	2	5A	5B	
INW0774_00	5A	5A	3	
INW0775_00	2	5A	3	
INW0776_00	2	5A	3	
INW0776_00	2	5A	3	
INW0776_00	2	5A	3	
INW0777_00	2	2	3	
INW0777_00	2	2	3	
INW0777_00	2	2	3	
INW0777_00	2	2	3	
INW0781_00	2	5A	3	
INW0781_00	2	5A	3	
INW0781_01	5A	3	3	

ASSESSMENT UNIT ID	RECREATIONAL USES	AQUATIC LIFE USE	FISH CONSUMPTION	PUBLIC WATER SUPPLY
INW0781_T1001	2	2	3	
INW0781_T1002	2	2	3	
INW0782_00	2	5A	3	
INW0782_00	2	5A	3	
INW0783_00	2	5A	3	
INW0783_00	2	5A	3	
INW0784_00	2	5A	3	
INW0784_00	2	5A	3	
INW0784_00	2	5A	3	
INW0785_00	2	5A	3	
INW0785_00	2	5A	3	
INW0791_00	3	2	2	
INW0792_00	3	3	3	
INW0792_00	3	3	3	
INW0792_00	3	3	3	
INW0792_00	3	3	3	
INW0793_00	3	3	3	
INW0794_00	3	3	3	
INW0795_00	3	3	3	
INW0795_00	3	3	3	
INW0796_00	3	5A	2	
INW0796_00	3	5A	2	
INW0796_T1002	5A	5A	3	
INW0796_T1002	5A	5A	3	
INW0796_T1003	5A	5A	2	
INW0796_T1003	5A	5A	2	
INW07A1_00	3	3	3	
INW07A1_00	3	3	3	
INW07A2_00	3	3	3	
INW07A2_00	3	3	3	

ASSESSMENT UNIT ID	RECREATIONAL USES	AQUATIC LIFE USE	FISH CONSUMPTION	PUBLIC WATER SUPPLY
INW07A3_00	3	3	3	
INW07A4_00	3	3	3	
INW07A4_00	3	3	3	
INW07A5_00	3	3	3	
INW07A5_00	3	3	3	
INW07A5_T1012	3	3	3	
INW07A5_T1012	3	3	3	
INW07A6_00	3	3	3	
INW07A6_01	5A	3	3	
INW07A6_T1001	3	3	3	
INW07A6_T1002	3	3	3	
INW07A6_T1003	3	3	3	
INW07A6_T1004	3	3	3	
INW07A6_T1005	3	3	3	
INW07A6_T1006	3	3	3	
INW07A7_00	3	3	3	
INW07A7_T1013	3	2	3	
INW07B1_00	3	2	3	
INW07B1_M1003	3	5A	2	
INW07B2_00	3	2	3	
INW07B3_00	3	2	3	
INW07B3_00	3	2	3	
INW07B4_00	5A	2	3	
INW07B4_00	5A	2	3	
INW07B4_00	5A	2	3	
INW07B4_00	5A	2	3	
INW07B5_M1004	2	5A	3	
INW07B6_00	3	3	3	
INW07B6_01	2	2	3	
INW07B7_00	3	2	3	

ASSESSMENT UNIT ID	RECREATIONAL USES	AQUATIC LIFE USE	FISH CONSUMPTION	PUBLIC WATER SUPPLY
INW07B7_M1005	2	5A	5B	
INW07P1014_00	3	3	3	
INW07P1015_00	3	3	3	
INW07P1016_00	3	3	3	
INW07P1017_00	3	3	3	
INW07P1018_00	3	3	3	
INW07P1019_00	3	3	3	
INW07P1020_00	3	3	3	
INW07P1021_00	3	3	3	
INW07P1022_00	3	3	3	
INW07P1023_00	3	3	3	
INW07P1024_00	3	3	3	
INW07P1025_00	3	3	3	
INW07P1026_00	3	3	3	3
INW07P1027_00	3	3	2	
INW07P1028_00	3	3	3	
INW07P1029_00	3	3	3	
INW07P1030_00	3	3	3	
INW07P1031_00	3	3	3	
INW07P1032_00	3	3	3	
INW07P1033_00	3	3	3	
INW07P1034_00	3	3	3	
INW07P1035_00	3	3	3	
INW07P1036_00	3	3	3	
INW07P1037_00	3	3	3	
INW07P1038_00	3	3	3	
INW07P1039_00	3	3	3	
INW07P1040_00	3	3	5B	
INW07P1041_00	3	3	3	
INW07P1042_00	3	3	3	

ASSESSMENT UNIT ID	RECREATIONAL USES	AQUATIC LIFE USE	FISH CONSUMPTION	PUBLIC WATER SUPPLY
INW07P1043_00	3	3	3	
INW07P1044_00	3	3	3	
INW07P1045_00	3	3	3	
INW07P1046_00	3	3	3	
INW07P1047_00	3	3	3	
INW07P1048_00	3	3	3	
INW07P1049_00	3	3	3	
INW07P1050_00	3	3	3	
INW07P1051_00	3	3	3	
INW07P1052_00	3	3	3	
INW07P1053_00	3	3	3	
INW07P1054_00	3	3	3	
INW07P1055_00	3	3	3	
INW07P1056_00	3	3	3	
INW07P1057_00	3	3	3	
INW07P1058_00	3	3	3	
INW07P1059_00	3	3	3	
INW07P1060_00	3	3	3	
INW07P1061_00	3	3	3	
INW07P1062_00	3	3	3	
INW07P1063_00	3	3	3	
INW07P1064_00	3	3	3	
INW07P1065_00	3	3	3	
INW07P1066_00	3	3	3	
INW07P1067_00	3	3	3	
INW07P1068_00	3	3	3	
INW07P1069_00	3	3	3	
INW07P1070_00	3	3	3	
INW07P1071_00	3	3	3	
INW07P1072_00	3	3	3	

ASSESSMENT UNIT ID	RECREATIONAL USES	AQUATIC LIFE USE	FISH CONSUMPTION	PUBLIC WATER SUPPLY
INW07P1073_00	3	3	3	
INW07P1074_00	3	3	3	
INW07P1075_00	3	3	3	
INW07P1076_00	3	3	3	
INW07P1077_00	3	3	3	
INW07P1078_00	3	3	3	
INW07P1079_00	3	3	3	
INW07P1080_00	3	3	3	
INW07P1081_00	3	3	3	
INW07P1082_00	3	3	3	
INW07P1083_00	3	3	3	
INW07P1084_00	3	3	3	
INW0811_00	3	2	3	
INW0811_00	3	2	3	
INW0811_M1001	2	2	5B	
INW0811_M1001	2	2	5B	
INW0812_00	5A	2	3	
INW0812_00	5A	2	3	
INW0812_T1001	3	2	3	
INW0813_00	3	2	3	
INW0813_M1002	2	2	5B	
INW0814_00	3	2	3	
INW0815_00	3	2	3	
INW0816_00	3	2	3	
INW0816_00	3	2	3	
INW0817_00	5A	2	3	
INW0821_00	5A	2	3	
INW0822_M1003	3	5A	5B	
INW0822_M1003	3	5A	5B	
INW0822_M1003	3	5A	5B	

ASSESSMENT UNIT ID	RECREATIONAL USES	AQUATIC LIFE USE	FISH CONSUMPTION	PUBLIC WATER SUPPLY
INW0822_M1003	3	5A	5B	
INW0823_00	3	2	3	
INW0824_00	3	2	3	
INW0824_M1004	3	2	5B	3
INW0825_00	3	2	3	
INW0825_00	3	2	3	
INW0825_00	3	2	3	
INW0825_00	3	2	3	
INW0825_NI	3	2	3	
INW0826_00	3	2	3	
INW0826_M1005	3	2	5B	
INW0831_00	3	5A	3	
INW0831_00	3	5A	3	
INW0831_00	3	5A	3	
INW0832_00	3	2	3	
INW0832_00	3	2	3	
INW0832_00	3	2	3	
INW0832_00	3	2	3	
INW0833_00	2	5A	3	
INW0833_00	2	5A	3	
INW0834_00	3	3	3	
INW0834_T1052	5A	2	3	
INW0834_T1052	5A	2	3	
INW0841_00	3	2	3	
INW0842_00	3	2	3	
INW0842_M1006	3	2	5B	
INW0843_00	5A	2	3	
INW0844_00	5A	2	3	
INW0845_00	5A	5A	3	
INW0845_00	5A	5A	3	

ASSESSMENT UNIT ID	RECREATIONAL USES	AQUATIC LIFE USE	FISH CONSUMPTION	PUBLIC WATER SUPPLY
INW0845_M1007	3	2	5B	
INW0845_M1053	3	2	5B	3
INW0851_00	3	2	5B	
INW0852_00	2	2	3	
INW0852_00	2	2	3	
INW0852_00	2	2	3	
INW0852_00	2	2	3	
INW0853_00	3	2	3	
INW0853_00	3	2	3	
INW0854_00	3	2	3	
INW0854_00	3	2	3	
INW0855_00	3	2	3	
INW0856_00	3	5A	3	
INW0857_00	3	5A	2	
INW0857_00	3	5A	2	
INW0857_T1054	3	2	2	
INW0858_00	3	3	3	
INW0859_00	3	3	3	
INW0861_00	3	2	3	3
INW0861_00	3	2	3	3
INW0862_00	3	2	3	3
INW0863_00	3	2	3	3
INW0864_00	3	2	3	3
INW0864_00	3	2	3	3
INW0864_00	3	2	3	3
INW0864_00	3	2	3	3
INW0865_00	2	2	3	3
INW0865_00	2	2	3	3
INW0865_T1056	3	3	3	
INW0871_00	3	2	3	

ASSESSMENT UNIT ID	RECREATIONAL USES	AQUATIC LIFE USE	FISH CONSUMPTION	PUBLIC WATER SUPPLY
INW0871_00	3	2	3	
INW0871_00	3	2	3	
INW0871_00	3	2	3	
INW0872_00	3	2	3	
INW0873_00	3	2	3	
INW0874_00	3	2	3	
INW0874_00	3	2	3	
INW0874_T1057	3	3	3	
INW0881_00	5A	2	3	
INW0882_00	3	3	3	
INW0882_00	3	3	3	
INW0883_00	3	3	3	
INW0884_00	3	3	3	
INW0885_00	3	3	3	
INW0886_00	3	3	3	
INW0886_T1026	2	2	3	
INW0891_00	3	3	3	
INW0891_T1018	3	3	3	
INW0891_T1019	3	3	3	
INW0891_T1020	3	2	3	
INW0892_00	2	2	2	
INW0892_T1021	3	3	5B	
INW0892_T1021	3	3	5B	
INW0893_00	2	2	5B	
INW0893_00	2	2	5B	
INW0893_T1022	5A	2	5B	
INW0893_T1022	5A	2	5B	
INW0893_T1025	2	2	3	
INW0894_00	3	5A	3	
INW0894_T1023	3	2	5B	

ASSESSMENT UNIT ID	RECREATIONAL USES	AQUATIC LIFE USE	FISH CONSUMPTION	PUBLIC WATER SUPPLY
INW0894_T1023	3	2	5B	
INW0894_T1023	3	2	5B	
INW0894_T1023	3	2	5B	
INW0895_00	2	2	3	
INW0895_00	2	2	3	
INW0895_00	2	2	3	
INW0896_00	2	5A	3	
INW0897_00	2	5A	3	
INW0897_00	2	5A	3	
INW0898_00	2	2	3	
INW0898_00	2	2	3	
INW0899_T1027	3	2	3	
INW0899_T1027	3	2	3	
INW0899_T1028	3	5A	5B	
INW089A_00	2	2	3	
INW089B_00	2	2	3	
INW089B_T1029	3	2	5B	
INW089C_T1030	3	2	5B	
INW089D_00	2	2	3	
INW089D_T1031	3	2	5B	
INW08A2_00	3	2	3	
INW08A2_M1008	3	2	5B	
INW08A2_M1008	3	2	5B	
INW08A3_00	3	2	3	
INW08A3_M1009	3	2	5B	
INW08A3_M1058	2	5A	5B	
INW08B1_00	2	2	3	
INW08B2_00	2	2	3	
INW08B2_00	2	2	3	
INW08B3_00	2	2	3	

ASSESSMENT UNIT ID	RECREATIONAL USES	AQUATIC LIFE USE	FISH CONSUMPTION	PUBLIC WATER SUPPLY
INW08B4_00	2	2	3	
INW08B4_00	2	2	3	
INW08B4_00	2	2	3	
INW08B4_00	2	2	3	
INW08B5_00	2	2	3	
INW08B6_00	2	2	3	
INW08B6_00	2	2	3	
INW08B6_00	2	2	3	
INW08B6_00	2	2	3	
INW08B7_00	2	2	3	
INW08B8_00	2	2	3	
INW08B8_00	2	2	3	
INW08B9_00	2	2	3	
INW08B9_00	2	2	3	
INW08BA_00	2	2	3	
INW08BA_00	2	2	3	
INW08C1_M1010	3	2	5B	
INW08C3_00	3	2	3	
INW08C3_00	3	2	3	
INW08C3_00	3	2	3	
INW08C3_00	3	2	3	
INW08C3_T1059	3	5A	3	
INW08C3_T1059	3	5A	3	
INW08C3_T1059	3	5A	3	
INW08C3_T1059	3	5A	3	
INW08C4_00	3	5A	3	
INW08C4_00	3	5A	3	
INW08C5_00	3	2	3	
INW08C5_M1011	3	2	5B	
INW08D1_00	3	3	3	

ASSESSMENT UNIT ID	RECREATIONAL USES	AQUATIC LIFE USE	FISH CONSUMPTION	PUBLIC WATER SUPPLY
INW08D2_00	3	3	3	
INW08D3_00	3	3	3	
INW08D3_00	3	3	3	
INW08D4_00	3	3	3	
INW08D4_00	3	3	3	
INW08D5_00	2	2	3	
INW08D5_00	2	2	3	
INW08D6_00	2	2	3	
INW08D6_00	2	2	3	
INW08D7_00	5A	3	2	
INW08D7_00	5A	3	2	
INW08D7_T1060	2	5A	2	
INW08E1_00	3	2	3	
INW08E1_00	3	2	3	
INW08E1_M1012	3	2	5B	
INW08E1_T1048	3	2	3	
INW08E2_00	3	2	3	
INW08E2_M1013	2	2	5B	
INW08E3_00	3	2	3	
INW08E4_00	3	2	3	
INW08E4_M1014	3	2	5B	
INW08E4_M1014	3	2	5B	
INW08F1_T1043	2	2	2	
INW08F1_T1043	2	2	2	
INW08F1_T1043	2	2	2	
INW08F1_T1043	2	2	2	
INW08F2_T1042	2	2	2	
INW08F2_T1042	2	2	2	
INW08F3_T1041	2	2	2	
INW08F3_T1041	2	2	2	

ASSESSMENT UNIT ID	RECREATIONAL USES	AQUATIC LIFE USE	FISH CONSUMPTION	PUBLIC WATER SUPPLY
INW08F4_T1045	3	3	3	
INW08F5_T1044	2	2	3	
INW08F5_T1044	2	2	3	
INW08F7_T1040	5A	2	3	
INW08F8_T1039	2	2	3	
INW08FA_T1046	2	2	3	
INW08FB_T1038	2	2	3	
INW08FC_T1047	2	2	3	
INW08FC_T1047	2	2	3	
INW08FC_T1047	2	2	3	
INW08FC_T1047	2	2	3	
INW08G1_00	3	2	3	
INW08G1_T1037	3	2	3	
INW08G2_00	3	2	3	
INW08G3_00	3	2	3	
INW08G3_T1061	3	2	3	3
INW08G4_00	3	2	3	
INW08G5_00	3	2	3	
INW08G5_00	3	2	3	
INW08G5_T1062	5A	2	3	
INW08G6_00	3	2	3	
INW08G6_01	3	2	3	
INW08G6_02	5A	2	3	
INW08G7_T1001	3	2	3	
INW08G7_T1002	3	2	3	
INW08G7_T1003	3	2	3	
INW08G7_T1004	3	2	3	
INW08G7_T1005	3	2	3	
INW08G7_T1006	5A	5A	3	
INW08G7_T1007	3	2	3	

ASSESSMENT UNIT ID	RECREATIONAL USES	AQUATIC LIFE USE	FISH CONSUMPTION	PUBLIC WATER SUPPLY
INW08G7_T1061	3	2	3	
INW08G7_T1062	3	2	3	
INW08G7_T1063	5A	2	3	3
INW08G7_T1064	5A	2	3	
INW08G8_T1036	5A	2	3	
INW08G8_T1065	5A	2	3	3
INW08G9_00	3	2	3	
INW08GA_00	3	2	3	
INW08GA_T1035	2	5A	3	
INW08GA_T1035	2	5A	3	
INW08GA_T1035	2	5A	3	
INW08GA_T1035	2	5A	3	
INW08GA_T1035	2	5A	3	
INW08GA_T1035	2	5A	3	
INW08GA_T1035	2	5A	3	
INW08GA_T1035	2	5A	3	
INW08GB_00	3	2	3	
INW08GC_00	3	2	3	
INW08GC_T1034	5A	5A	3	
INW08GC_T1034	5A	5A	3	
INW08GD_00	3	3	3	
INW08GE_00	3	2	3	
INW08GE_T1033	5A	2	3	
INW08GF_00	3	2	3	
INW08GF_00	3	2	3	
INW08GF_T1032	3	2	3	
INW08GF_T1032	3	2	3	
INW08H1_00	2	2	3	
INW08H1_00	2	2	3	

ASSESSMENT UNIT ID	RECREATIONAL USES	AQUATIC LIFE USE	FISH CONSUMPTION	PUBLIC WATER SUPPLY
INW08H1_00	2	2	3	
INW08H1_M1015	3	5A	5B	
INW08H1_M1066	2	2	5B	
INW08H2_00	2	2	3	
INW08H2_00	2	2	3	
INW08H2_00	2	2	3	
INW08H2_00	2	2	3	
INW08H2_T1049	2	2	3	
INW08H2_T1050	2	2	3	
INW08H3_00	2	2	3	
INW08H3_00	2	2	3	
INW08H3_00	2	2	3	
INW08H3_00	2	2	3	
INW08H3_M1067	2	2	5B	
INW08H4_00	5A	5A	3	
INW08H4_00	5A	5A	3	
INW08H4_M1068	2	2	5B	
INW08H4_M1068	2	2	5B	
INW08H5_00	2	2	3	
INW08H5_M1069	2	2	5B	
INW08H6_00	2	2	3	
INW08H7_00	2	2	3	
INW08H7_M1069	3	3	5B	
INW08H7_M1070	2	2	5B	
INW08H7_M1070	2	2	5B	
INW08H8_00	2	2	3	
INW08H8_00	2	2	3	
INW08H9_00	2	2	3	
INW08H9_M1055	2	2	5B	
INW08H9_M1055	2	2	5B	

ASSESSMENT UNIT ID	RECREATIONAL USES	AQUATIC LIFE USE	FISH CONSUMPTION	PUBLIC WATER SUPPLY
INW08P1016_00	3	3	5B	
INW08P1017_00	3	3	3	
INW08P1024_00	3	3	5B	5A
INW08P1051_00	3	3	3	5A
INW08P1071_00	3	3	3	
INW08P1072_00	3	3	3	
INW08P1073_00	3	3	3	
INW08P1074_00	3	3	3	
INW08P1075_00	3	3	3	
INW08P1076_00	3	3	3	
INW08P1077_00	3	3	3	
INW08P1078_00	3	3	3	
INW08P1079_00	3	3	3	
INW08P1080_00	3	3	3	
INW08P1081_00	3	3	3	
INW08P1082_00	3	3	3	
INW08P1083_00	3	3	3	
INW08P1084_00	3	3	3	
INW08P1085_00	3	3	3	
INW08P1086_00	3	3	3	
INW08P1087_00	3	3	3	
INW08P1088_00	3	3	3	
INW08P1089_00	3	3	3	
INW08P1090_00	3	3	3	
INW08P1091_00	3	3	3	
INW08P1092_00	3	3	3	
INW08P1093_00	3	3	3	
INW08P1094_00	3	3	3	
INW08P1095_00	3	3	3	3
INW08P1096_00	3	3	3	

ASSESSMENT UNIT ID	RECREATIONAL USES	AQUATIC LIFE USE	FISH CONSUMPTION	PUBLIC WATER SUPPLY
INW08P1097_00	3	3	3	
INW08P1098_00	3	3	3	
INW08P1099_00	3	3	3	
INW08P1100_00	3	3	3	
INW08P1101_00	3	3	3	
INW08P1102_00	3	3	3	
INW08P1103_00	3	3	3	
INW08P1104_00	3	3	3	
INW08P1105_00	3	3	3	
INW08P1106_00	3	3	3	
INW08P1107_00	3	3	3	
INW08P1108_00	3	3	3	
INW08P1109_00	3	3	3	3
INW08P1110_00	3	3	3	
INW08P1111_00	3	3	5B	
INW08P1112_00	3	3	3	
INW08P1113_00	3	3	3	
INW08P1114_00	3	3	3	
INW08P1115_00	3	3	3	
INW08P1116_00	3	3	3	
INW08P1117_00	3	3	3	
INW08P1118_00	3	3	3	
INW08P1119_00	3	3	3	
INW08P1120_00	3	3	3	
INW08P1121_00	3	3	3	
INW08P1122_00	3	3	3	
INW08P1123_00	3	3	3	
INW08P1124_00	3	3	3	
INW08P1125_00	3	3	3	
INW08P1126_00	3	3	3	

ASSESSMENT UNIT ID	RECREATIONAL USES	AQUATIC LIFE USE	FISH CONSUMPTION	PUBLIC WATER SUPPLY
INW08P1127_00	3	3	3	
INW08P1128_00	3	3	3	
INW08P1129_00	3	3	3	
INW08P1130_00	3	3	3	
INW08P1131_00	3	3	3	
INW08P1132_00	3	3	3	
INW08P1133_00	3	3	3	
INW08P1134_00	3	3	3	
INW08P1135_00	3	3	3	
INW08P1136_00	3	3	3	
INW08P1137_00	3	3	3	
INW08P1138_00	3	3	3	
INW08P1139_00	3	3	3	
INW08P1140_00	3	3	5B	5A

APPENDIX G:

TROPHIC STATUS AND TRENDS OF INDIANA'S LAKES

Table 1: Definitions for acronyms used to describe trends and trophic state.

Acronym	Description
Trend	
I	Improving
S	Stable
D	Fluctuating
F	Degrading
U	Unknown
Trophic State	
O	Oligotrophic
M	Mesotrophic
E	Eutrophic
H	Hypereutrophic
U	Unknown

Table 2: Trophic Status and Trends of Indiana Lakes.

ASSESSMENT UNIT ID	ASSESSMENT UNIT NAME	HYDROLOGIC UNIT CODE	COUNTY	SIZE (ACRES)	TROPHIC TREND	TROPHIC STATUS
INA03P1002_00	CLEAR LAKE	04100003020010	STEUBEN CO	800	S	O
INA03P1003_00	ROUND LAKE	04100003020020	STEUBEN CO	30	I	O
INA03P1006_00	LONG LAKE	04100003030020	STEUBEN CO	154	F	E
INA03P1011_00	HAMILTON LAKE	04100003050040	STEUBEN CO	802	F	E
INA03P1013_00	BALL LAKE	04100003050050	STEUBEN CO	87	F	M
INA03P1024_00	CEDARVILLE RESERVOIR	04100003070050	ALLEN CO	408	S	M
INA03P1044_00	ST. JOSEPH RESERVOIR	04100003100040	ALLEN CO	30	S	M
INB01P1008_00	HUNTINGTON LAKE	05120101090010	HUNTINGTON CO	900	F	M
INB01P1032_00	CLAIR LAKE	05120101120050	HUNTINGTON CO	43	D	M
INB01P1038_00	KUNKEL LAKE	05120101060040	WELLS CO	45	F	M
INB01P1039_00	MOSER LAKE	05120101110020	WELLS CO	46	F	M
INB02P1007_00	SALAMONIE RESERVOIR	05120102040080	WABASH CO	2855	F	M
INB02P1009_00	HOMINY RIDGE LAKE	05120102040080	WABASH CO	11	I	O
INB03P1022_00	MISSISSINEWA RESERVOIR	05120103060090	MIAMI CO	3180	F	O
INB03P1031_00	PLACID, LAKE	05120103040030	BLACKFORD CO	19	S	M
INB04P1029_00	ARNOLDS PIT	05120104030020	WHITLEY CO	25	U	H
INB04P1030_00	EVERETT LAKE	05120104010020	ALLEN CO	43	F	E
INB04P1031_00	BIG CEDAR LAKE	05120104020030	WHITLEY CO	131	F	O
INB04P1032_00	BLUE LAKE	05120104020020	WHITLEY CO	239	F	M

ASSESSMENT UNIT ID	ASSESSMENT UNIT NAME	HYDROLOGIC UNIT CODE	COUNTY	SIZE (ACRES)	TROPHIC TREND	TROPHIC STATUS
INB04P1033_00	LITTLE CEDAR LAKE	05120104020030	WHITLEY CO	45	S	E
INB04P1034_00	ROUND LAKE	05120104020030	WHITLEY CO	131	F	M
INB04P1035_00	SHRINER LAKE	05120104020030	WHITLEY CO	93	F	M
INB04P1036_00	BLACK LAKE	05120104030030	WHITLEY CO	24	S	H
INB04P1037_00	LARWILL LAKE	05120104030040	WHITLEY CO	9	S	E
INB04P1038_00	LONG LAKE	05120104050010	WABASH CO	48	S	E
INB04P1039_00	LUKENS LAKE	05120104050050	WABASH CO	46	S	E
INB04P1040_00	NORTH LITTLE LAKE	05120104050020	KOSCIUSKO CO	12	I	M
INB04P1050_00	SILVER LAKE	05120104050020	KOSCIUSKO CO	102	S	E
INB04P1053_00	ROUND LAKE	05120104050010	WABASH CO	48	S	E
INB05P1018_00	LAKE CICOTT	05120104010040	CASS CO	65	F	M
INB06P1001_00	CROOKED LAKE	05120106010010	WHITLEY CO	206	S	M
INB06P1002_00	TIPPECANOE LAKE	05120106010080	KOSCIUSKO CO	768	F	M
INB06P1005_00	PIKE LAKE	05120106020040	KOSCIUSKO CO	203	F	M
INB06P1007_00	WINONA LAKE	05120106020060	KOSCIUSKO CO	562	S	M
INB06P1008_00	CENTER LAKE	05120106020080	KOSCIUSKO CO	120	F	O
INB06P1016_00	MANITOU, LAKE	05120106050020	FULTON CO	1156	S	E
INB06P1019_00	MAXINKUCKEE, LAKE	05120106060010	MARSHALL CO	1854	S	O
INB06P1033_00	SHAFER, LAKE	05120106120110	WHITE CO	1281	S	M
INB06P1034_00	WEBSTER LAKE	05120106010040	KOSCIUSKO CO	774	F	M
INB06P1035_00	LITTLE BARBEE LAKE	05120106010070	KOSCIUSKO CO	74	S	E
INB06P1045_00	SELLERS LAKE	05120106020050	KOSCIUSKO CO	32	U	E
INB06P1046_00	BACKWATER	05120106010040	KOSCIUSKO CO	140	S	M
INB06P1047_00	BANNING LAKE	05120106010070	KOSCIUSKO CO	16	F	M
INB06P1048_00	BAUGHER LAKE	05120106010030	NOBLE CO	32	I	E
INB06P1049_00	BIG LAKE	05120106010010	NOBLE CO	228	F	E
INB06P1050_00	BIG BARBEE LAKE	05120106010070	KOSCIUSKO CO	304	F	M
INB06P1052_00	GILBERT LAKE	05120106010030	NOBLE CO	28	I	O
INB06P1053_00	GOOSE LAKE	05120106010020	WHITLEY CO	84	S	E
INB06P1054_00	HORSESHOE LAKE	05120106010030	NOBLE CO	18	F	M
INB06P1055_00	IRISH LAKE	05120106010070	KOSCIUSKO CO	182	F	H
INB06P1056_00	JAMES LAKE	05120106010080	KOSCIUSKO CO	282	S	E
INB06P1057_00	KISER LAKE	05120106010040	NOBLE CO	5	F	O
INB06P1058_00	KUHN LAKE	05120106010070	KOSCIUSKO CO	137	F	M
INB06P1059_00	LITTLE CROOKED LAKE	05120106010010	WHITLEY CO	13	F	M
INB06P1060_00	LOON LAKE	05120106010020	WHITLEY CO	222	F	M
INB06P1062_00	OLD LAKE	05120106010020	WHITLEY CO	32	F	H
INB06P1063_00	OSWEGO LAKE	05120106010080	KOSCIUSKO CO	83	S	M
INB06P1064_00	RIDINGER LAKE	05120106010060	KOSCIUSKO CO	136	S	H

ASSESSMENT UNIT ID	ASSESSMENT UNIT NAME	HYDROLOGIC UNIT CODE	COUNTY	SIZE (ACRES)	TROPHIC TREND	TROPHIC STATUS
INB06P1065_00	ROBINSON LAKE	05120106010060	WHITLEY CO	59	D	E
INB06P1066_00	SAWMILL LAKE	05120106010070	KOSCIUSKO CO	74	F	M
INB06P1067_00	SECHRIST LAKE	05120106010070	KOSCIUSKO CO	105	S	M
INB06P1068_00	SMALLEY LAKE	05120106010030	NOBLE CO	69	D	H
INB06P1069_00	TROY CEDAR LAKE	05120106010050	WHITLEY CO	93	S	E
INB06P1070_00	BIG CHAPMAN LAKE	05120106020030	KOSCIUSKO CO	512	I	O
INB06P1071_00	LITTLE CHAPMAN LAKE	05120106020030	KOSCIUSKO CO	177	D	E
INB06P1072_00	LITTLE PIKE LAKE	05120106020040	KOSCIUSKO CO	25	S	M
INB06P1073_00	CALDWELL LAKE	05120106030030	KOSCIUSKO CO	45	F	H
INB06P1074_00	CRYSTAL LAKE	05120106030050	KOSCIUSKO CO	76	F	O
INB06P1075_00	GOOSE LAKE	05120106020080	KOSCIUSKO CO	27	S	E
INB06P1076_00	HOFFMAN LAKE	05120106030060	KOSCIUSKO CO	180	F	E
INB06P1077_00	PALESTINE LAKE	05120106030040	KOSCIUSKO CO	290	F	E
INB06P1078_00	BEAVER DAM LAKE	05120106040050	KOSCIUSKO CO	146	F	H
INB06P1079_00	DIAMOND LAKE	05120106040050	KOSCIUSKO CO	79	I	E
INB06P1080_00	HILL LAKE	05120106040050	KOSCIUSKO CO	67	S	E
INB06P1081_00	LOON LAKE	05120106040050	KOSCIUSKO CO	40	F	E
INB06P1082_00	ROCK LAKE	05120106040100	KOSCIUSKO CO	56	F	E
INB06P1083_00	YELLOW CREEK LAKE	05120106040050	KOSCIUSKO CO	151	I	E
INB06P1085_00	NYONA LAKE	05120106050050	FULTON CO	104	S	E
INB06P1086_00	SOUTH MUD LAKE	05120106050050	FULTON CO	94	S	E
INB06P1087_00	HARTZ LAKE	05120106060030	STARKE CO	28	I	O
INB06P1088_00	KING LAKE	05120106060020	FULTON CO	18	F	E
INB06P1089_00	LANGENBAUM LAKE	05120106060030	PULASKI CO	48	F	M
INB06P1090_00	BRUCE LAKE	05120106060080	FULTON CO	245	F	H
INB06P1091_00	FLETCHER LAKE	05120106090020	FULTON CO	45	I	M
INB06P1092_00	FREEMAN, LAKE	05120106140020	CARROLL CO	1547	F	M
INB06P1154_00	LOST LAKE	05120106060010	MARSHALL CO	43	U	U
INB07P1003_00	KOKOMO RESERVOIR 2	05120107010090	HOWARD CO	484	I	M
INB08P1067_00	CECIL M. HARDEN RESERVOIR	05120108160110	PARKE CO	2060	F	E
INB08P1069_00	WAVELAND LAKE	05120108180010	MONTGOMERY CO	358	I	M
INB08P1079_00	ROCKVILLE LAKE	05120108180060	PARKE CO	100	F	H
INB10P1019_00	HOLIDAY, LAKE	05120110050070	MONTGOMERY CO	327	D	E
INB11P1028_00	TURTLE CREEK RESERVOIR	05120111150020	SULLIVAN CO	1556	F	M
INB11P1042_00	GREEN VALLEY MINE POND	05120111050050	VIGO CO	40	F	E
INB11P1050_00	BRAZIL WATER WORKS LAKE	05120111030030	CLAY CO	15	U	U
INB11P1060_00	NORTH LAKE	05120111040050	VIGO CO	20	S	M
INB11P1061_00	IZAAK WALTON LAKE	05120111040050	VIGO CO	83	S	M
INB11P1064_00	SOUTH LAKE	05120111070030	VIGO CO	45	S	M

ASSESSMENT UNIT ID	ASSESSMENT UNIT NAME	HYDROLOGIC UNIT CODE	COUNTY	SIZE (ACRES)	TROPHIC TREND	TROPHIC STATUS
INB11P1075_00	FOWLER PARK LAKE	05120111060040	VIGO CO	47	F	M
INB11P1086_00	SHAKAMAK LAKE	05120111060050	SULLIVAN CO	56	F	H
INB11P1087_00	LENAPE LAKE	05120111060050	GREENE CO	60	S	E
INB11P1088_00	KICKAPOO LAKE	05120111060050	SULLIVAN CO	30	S	M
INB11P1091_00	MOHAWK LAKE	05120111060070	SULLIVAN CO	112	S	M
INB11P1092_00	SULLIVAN, LAKE	05120111060080	SULLIVAN CO	460	F	M
INB11P1094_00	GOOSE LAKE	05120111160070	SULLIVAN CO	33	S	O
INB11P1095_00	LOON LAKE	05120111160070	SULLIVAN CO	51	U	O
INB11P1096_00	PINTAIL LAKE	05120111160070	SULLIVAN CO	4	S	O
INB11P1097_00	TWIN PITS	05120111160070	SULLIVAN CO	14	S	O
INB11P1107_00	CANVASBACK LAKE	05120111160080	SULLIVAN CO	34	S	O
INB11P1108_00	TEAL LAKE	05120111160080	SULLIVAN CO	6	U	M
INB11P1109_00	ISLAND LAKE	05120111160080	SULLIVAN CO	48	S	M
INB11P1152_00	CRYSTAL LAKE	05120111160050	GREENE CO	8	U	M
INB11P1153_00	BASS LAKE	05120111160090	SULLIVAN CO	211	I	M
INB11P1154_00	GOOSE LAKE	05120111160090	SULLIVAN CO	72	S	E
INB11P1155_00	PUMP LAKE	05120111160090	SULLIVAN CO	22	S	O
INB11P1156_00	TURTLE LAKE	05120111160090	SULLIVAN CO	22	S	O
INB11P1157_00	LONG LAKE	05120111160090	SULLIVAN CO	38	S	O
INB11P1158_00	DUCK LAKE	05120111160090	SULLIVAN CO	59	S	O
INB11P1159_00	WHITE OAK LAKE 1	05120111200010	KNOX CO	20	I	E
INB11P1160_00	WHITE OAK LAKE 2	05120111200010	KNOX CO	11	S	E
INB11P1162_00	J - (PIT) LAKE	05120111160060	SULLIVAN CO	10	U	O
INB11P1163_00	STICK-UP LAKE	05120111160070	SULLIVAN CO	6	U	M
INB13P1040_00	GIBSON GENERATING PLANT LAKE	05120113050020	GIBSON CO	3200	S	M
INC01P1007_00	GEORGE, LAKE	04040001030060	LAKE CO	270	F	M
INC01P1016_00	LOOMIS LAKE	04040001050040	PORTER CO	62	I	M
INC01P1019_00	WOLF LAKE	04040001020010	LAKE CO	385	F	M
INC01P1022_00	SILVER LAKE	04040001050010	PORTER CO	37	U	U
INC01P1039_00	SPECTACLE LAKE	04040001050040	PORTER CO	10	I	M
INE01P1012_00	CHRISNEY LAKE	05140201140090	SPENCER CO	26	S	M
INE01P1015_00	DALE RESERVOIR	05140201140010	SPENCER CO	33	S	E
INE01P1017_00	FERDINAND STATE FOREST LAKE	05140201070050	DUBOIS CO	42	S	E
INE01P1018_00	FERDINAND WATER SUPPLY LAKE	05140201070060	DUBOIS CO	13	S	E
INE01P1021_00	HOLLAND LAKE 1	05140201140040	DUBOIS CO	17	D	H
INE01P1022_00	CELINA LAKE	05140201060040	PERRY CO	155	F	O
INE01P1027_00	SADDLE LAKE	05140201060100	PERRY CO	41	S	O
INE01P1028_00	TIPSAW LAKE	05140201060070	PERRY CO	142	S	M
INE01P1029_00	INDIAN LAKE	05140201060030	PERRY CO	140	S	O

ASSESSMENT UNIT ID	ASSESSMENT UNIT NAME	HYDROLOGIC UNIT CODE	COUNTY	SIZE (ACRES)	TROPHIC TREND	TROPHIC STATUS
INE01P1034_00	LINCOLN, LAKE	05140201140030	SPENCER CO	58	F	M
INE01P1040_00	SCALES LAKE	05140201150020	WARRICK CO	66	S	O
INE01P1054_00	HOLLAND LAKE 2	05140201140040	DUBOIS CO	20	D	E
INE01P1055_00	DEER CREEK LAKE	05140201040020	PERRY CO	39	U	E
INE02P1017_00	HOVEY LAKE	05140202070080	POSEY CO	242	F	M
ING03P1012_00	MIDDLE FORK RESERVOIR	05080003070040	WAYNE CO	161	F	M
ING03P1019_00	BROOKVILLE RESERVOIR	05080003070180	UNION CO	5260	F	M
ING03P1028_00	WHITEWATER LAKE	05080003070130	UNION CO	199	F	E
ING03P1037_00	MANLOVE LAKE	05080003040020	FAYETTE CO	15	I	M
INJ01P1022_00	SHIPSHEWANA LAKE	04050001120070	LAGRANGE CO	202	F	H
INJ01P1023_00	WAWASEE, LAKE	04050001200020	KOSCIUSKO CO	3410	S	M
INJ01P1024_00	WAUBEE LAKE	04050001200040	KOSCIUSKO CO	127	I	M
INJ01P1025_00	OLIVER LAKE	04050001170030	LAGRANGE CO	394	F	M
INJ01P1026_00	OLIN LAKE	04050001170030	LAGRANGE CO	103	S	M
INJ01P1036_00	SNOW LAKE	04050001090020	STEUBEN CO	421	S	M
INJ01P1037_00	MARSH LAKE	04050001090020	STEUBEN CO	56	I	O
INJ01P1038_00	JAMES, LAKE	04050001090030	STEUBEN CO	1034	F	O
INJ01P1039_00	JIMMERSON LAKE	04050001090030	STEUBEN CO	434	F	O
INJ01P1041_00	FISH LAKE	04050001090010	STEUBEN CO	59	F	H
INJ01P1042_00	PIGEON LAKE	04050001110020	STEUBEN CO	61	F	M
INJ01P1044_00	GEORGE, LAKE	04050001090010	STEUBEN CO	488	F	M
INJ01P1048_00	GREEN LAKE	04050001090020	STEUBEN CO	24	U	U
INJ01P1050_00	BIG OTTER LAKE	04050001090020	STEUBEN CO	69	F	M
INJ01P1051_00	LITTLE OTTER LAKE	04050001090020	STEUBEN CO	34	S	M
INJ01P1052_00	FAILING LAKE	04050001090020	STEUBEN CO	23	S	M
INJ01P1058_00	WARNER LAKE	04050001090040	STEUBEN CO	17	D	E
INJ01P1062_00	LIME LAKE	04050001090040	STEUBEN CO	30	D	M
INJ01P1063_00	SALLY OWEN LAKE	04050001090040	STEUBEN CO	12	I	O
INJ01P1064_00	SYL-VAN, LAKE	04050001090040	STEUBEN CO	14	U	O
INJ01P1065_00	GAGE, LAKE	04050001090040	STEUBEN CO	332	F	O
INJ01P1066_00	CROOKED LAKE	04050001090040	STEUBEN CO	828	F	M
INJ01P1068_00	LOON LAKE	04050001090040	STEUBEN CO	138	S	O
INJ01P1072_00	BUCK LAKE	04050001090040	STEUBEN CO	20	S	M
INJ01P1074_00	BOOTH LAKE	04050001110040	STEUBEN CO	10	S	M
INJ01P1075_00	FOX LAKE	04050001110040	STEUBEN CO	142	F	M
INJ01P1078_00	LITTLE BOWER LAKE	04050001110040	STEUBEN CO	12	S	E
INJ01P1080_00	LONG LAKE	04050001110040	STEUBEN CO	92	S	H
INJ01P1081_00	MUD LAKE	04050001110050	STEUBEN CO	16	I	M
INJ01P1082_00	PLEASANT LAKE	04050001110040	STEUBEN CO	53	F	M

ASSESSMENT UNIT ID	ASSESSMENT UNIT NAME	HYDROLOGIC UNIT CODE	COUNTY	SIZE (ACRES)	TROPHIC TREND	TROPHIC STATUS
INJ01P1086_00	LITTLE TURKEY LAKE	04050001110090	STEUBEN CO	58	F	E
INJ01P1087_00	LOWER STORY LAKE	04050001110090	DEKALB CO	26	S	E
INJ01P1088_00	UPPER STORY LAKE	04050001110090	DEKALB CO	36	F	E
INJ01P1091_00	MCCLISH LAKE	04050001110110	STEUBEN CO	35	F	M
INJ01P1093_00	LAKE OF THE WOODS	04050001110110	LAGRANGE CO	136	F	M
INJ01P1097_00	BIG LONG LAKE	04050001110110	LAGRANGE CO	365	F	M
INJ01P1098_00	PRETTY LAKE	04050001110110	LAGRANGE CO	184	F	M
INJ01P1101_00	LITTLE TURKEY LAKE	04050001110110	LAGRANGE CO	135	I	M
INJ01P1102_00	BIG TURKEY LAKE	04050001110100	STEUBEN CO	450	I	M
INJ01P1103_00	HENRY LAKE	04050001110100	STEUBEN CO	20	F	H
INJ01P1104_00	APPLEMAN LAKE	04050001110080	LAGRANGE CO	52	F	E
INJ01P1105_00	GREEN LAKE	04050001110080	STEUBEN CO	62	S	O
INJ01P1106_00	WEST OTTER LAKE	04050001110070	STEUBEN CO	118	F	M
INJ01P1107_00	STAYNER LAKE	04050001110080	STEUBEN CO	5	S	O
INJ01P1112_00	BASS LAKE	04050001110060	STEUBEN CO	61	I	O
INJ01P1114_00	HOGBACK LAKE	04050001110060	STEUBEN CO	146	F	H
INJ01P1115_00	SILVER LAKE	04050001110060	STEUBEN CO	238	F	O
INJ01P1118_00	GOLDEN LAKE	04050001110060	STEUBEN CO	119	F	H
INJ01P1121_00	BIG BOWER LAKE	04050001110060	STEUBEN CO	25	F	E
INJ01P1122_00	SHOCKAPEE LAKE	04050001170010	NOBLE CO	21	S	E
INJ01P1123_00	CREE LAKE	04050001170010	NOBLE CO	58	I	O
INJ01P1124_00	WIBLE LAKE	04050001170060	NOBLE CO	49	D	H
INJ01P1126_00	MUD LAKE	04050001170020	NOBLE CO	8	D	H
INJ01P1127_00	NAUVOO LAKE	04050001170020	LAGRANGE CO	38	F	H
INJ01P1128_00	ADAMS LAKE	04050001170020	LAGRANGE CO	308	F	M
INJ01P1129_00	EVE LAKE	04050001170020	LAGRANGE CO	31	U	O
INJ01P1130_00	BLACKMAN LAKE	04050001170020	LAGRANGE CO	52	S	M
INJ01P1132_00	ROYER LAKE	04050001120030	LAGRANGE CO	69	D	E
INJ01P1133_00	FISH LAKE	04050001120030	LAGRANGE CO	100	F	E
INJ01P1136_00	MONGO RESERVOIR	04050001110120	LAGRANGE CO	125	S	M
INJ01P1139_00	BEAVER DAM LAKE	04050001110080	STEUBEN CO	11	S	O
INJ01P1140_00	WALL LAKE	04050001090060	LAGRANGE CO	141	S	M
INJ01P1145_00	PLEASANT, LAKE	04050001080010	STEUBEN CO	424	S	M
INJ01P1146_00	BARTON LAKE	04050001080010	STEUBEN CO	94	S	O
INJ01P1147_00	HOG LAKE	04050001080010	STEUBEN CO	48	F	O
INJ01P1148_00	CEDAR LAKE	04050001090100	LAGRANGE CO	120	F	O
INJ01P1150_00	METEER LAKE	04050001090100	LAGRANGE CO	18	F	O
INJ01P1152_00	ONTARIO MILLPOND	04050001120010	LAGRANGE CO	42	S	M
INJ01P1155_00	NASBY RESERVOIR	04050001120010	LAGRANGE CO	31	S	M

ASSESSMENT UNIT ID	ASSESSMENT UNIT NAME	HYDROLOGIC UNIT CODE	COUNTY	SIZE (ACRES)	TROPHIC TREND	TROPHIC STATUS
INJ01P1157_00	NORTH TWIN LAKE	04050001120050	LAGRANGE CO	135	F	O
INJ01P1158_00	SOUTH TWIN LAKE	04050001120050	LAGRANGE CO	116	F	M
INJ01P1159_00	PIGEON LAKE	04050001120050	LAGRANGE CO	61	S	E
INJ01P1160_00	BUCK LAKE	04050001120040	LAGRANGE CO	18	D	E
INJ01P1164_00	CASS LAKE	04050001140060	LAGRANGE CO	89	F	M
INJ01P1165_00	HUNTER LAKE	04050001140060	ELKHART CO	99	S	M
INJ01P1168_00	BROKESHA LAKE	04050001120080	LAGRANGE CO	36	I	O
INJ01P1169_00	STONE LAKE	04050001120080	LAGRANGE CO	116	F	M
INJ01P1171_00	INDIANA LAKE	04050001130020	ELKHART CO	122	S	M
INJ01P1173_00	HEATON LAKE	04050001150040	ELKHART CO	87	F	M
INJ01P1174_00	SIMONTON LAKE	04050001150050	ELKHART CO	303	F	M
INJ01P1180_00	DEWART LAKE	04050001200040	KOSCIUSKO CO	551	S	M
INJ01P1182_00	SYRACUSE LAKE	04050001200020	KOSCIUSKO CO	414	S	M
INJ01P1184_00	HAMMOND LAKE	04050001200020	KOSCIUSKO CO	12	S	E
INJ01P1185_00	ALLEN LAKE	04050001200020	KOSCIUSKO CO	6	S	E
INJ01P1186_00	ROTHENBERGER LAKE	04050001200020	KOSCIUSKO CO	6	F	E
INJ01P1187_00	BARREL AND A HALF LAKE	04050001200020	KOSCIUSKO CO	12	F	H
INJ01P1188_00	SPEAR LAKE	04050001200020	KOSCIUSKO CO	40	S	E
INJ01P1189_00	SHOCK LAKE	04050001200020	KOSCIUSKO CO	37	S	E
INJ01P1191_00	WYLAND LAKE	04050001200020	KOSCIUSKO CO	5	U	M
INJ01P1192_00	HARPER LAKE	04050001200010	NOBLE CO	11	S	E
INJ01P1193_00	KNAPP LAKE	04050001200010	NOBLE CO	88	D	H
INJ01P1194_00	MOSS LAKE	04050001200010	NOBLE CO	10	S	E
INJ01P1195_00	HINDMAN LAKE	04050001200010	NOBLE CO	13	F	H
INJ01P1196_00	GORDY LAKE	04050001200010	NOBLE CO	31	I	M
INJ01P1197_00	DUELY LAKE	04050001200010	NOBLE CO	21	I	O
INJ01P1198_00	VILLAGE LAKE	04050001200010	NOBLE CO	11	I	E
INJ01P1199_00	HIGH LAKE	04050001180020	NOBLE CO	123	F	H
INJ01P1200_00	BEAR LAKE	04050001180020	NOBLE CO	136	S	E
INJ01P1208_00	LOWER LONG LAKE	04050001180050	NOBLE CO	66	S	E
INJ01P1210_00	UPPER LONG LAKE	04050001180050	NOBLE CO	86	S	M
INJ01P1211_00	PORT MITCHELL LAKE	04050001180030	NOBLE CO	15	F	E
INJ01P1220_00	NORMAN LAKE	04050001180030	NOBLE CO	14	S	E
INJ01P1222_00	MILLER LAKE	04050001180030	NOBLE CO	11	D	H
INJ01P1223_00	RIVIR LAKE	04050001180010	NOBLE CO	24	D	H
INJ01P1226_00	SAND LAKE	04050001180010	NOBLE CO	47	D	H
INJ01P1227_00	BOWEN LAKE	04050001180010	NOBLE CO	30	D	H
INJ01P1228_00	DOCK LAKE	04050001180010	NOBLE CO	16	D	H
INJ01P1232_00	LONG LAKE	04050001180010	NOBLE CO	40	S	E

ASSESSMENT UNIT ID	ASSESSMENT UNIT NAME	HYDROLOGIC UNIT CODE	COUNTY	SIZE (ACRES)	TROPHIC TREND	TROPHIC STATUS
INJ01P1236_00	SKINNER LAKE	04050001180040	NOBLE CO	125	F	M
INJ01P1238_00	SACARIDER LAKE	04050001170070	NOBLE CO	33	F	E
INJ01P1239_00	BIXLER LAKE	04050001170050	NOBLE CO	120	F	E
INJ01P1240_00	HENDERSON LAKE	04050001170050	NOBLE CO	22	F	M
INJ01P1248_00	SYLVAN LAKE	04050001170060	NOBLE CO	630	I	M
INJ01P1251_00	LATTA LAKE	04050001170060	NOBLE CO	42	S	M
INJ01P1257_00	JONES LAKE	04050001170040	NOBLE CO	114	S	H
INJ01P1258_00	WALDRON LAKE	04050001170070	NOBLE CO	216	F	M
INJ01P1259_00	STEINBARGER LAKE	04050001170070	NOBLE CO	73	D	H
INJ01P1261_00	MESSICK LAKE	04050001170030	LAGRANGE CO	68	F	E
INJ01P1262_00	HACKENBURG LAKE	04050001170030	LAGRANGE CO	42	S	E
INJ01P1263_00	DALLAS LAKE	04050001170020	LAGRANGE CO	283	F	M
INJ01P1264_00	WESTLER LAKE	04050001170020	LAGRANGE CO	88	F	E
INJ01P1266_00	ATWOOD LAKE	04050001170020	LAGRANGE CO	170	S	M
INJ01P1267_00	WITMER LAKE	04050001170020	LAGRANGE CO	204	D	H
INJ01P1270_00	MARTIN LAKE	04050001170030	LAGRANGE CO	26	S	M
INJ01P1273_00	ENGLE LAKE	04050001190010	NOBLE CO	48	S	M
INJ01P1274_00	DIAMOND LAKE	04050001180060	NOBLE CO	105	F	M
INJ01P1275_00	EAGLE LAKE	04050001180060	NOBLE CO	81	S	M
INJ01P1276_00	SPARTA LAKE	04050001190010	NOBLE CO	31	F	M
INJ01P1277_00	YELLOW CREEK LAKE	04050001210050	ELKHART CO	16	F	M
INJ01P1278_00	GOSHEN POND	04050001210010	ELKHART CO	142	I	M
INJ01P1284_00	EMMA LAKE	04050001140010	LAGRANGE CO	42	F	E
INJ01P1285_00	FISH LAKE	04050001190030	ELKHART CO	34	S	E
INJ01P1294_00	LITTLE BAUSE LAKE	04050001200010	NOBLE CO	7	S	M
INJ01P1295_00	TAMARACK LAKE	04050001170070	NOBLE CO	50	F	E
INJ01P1296_00	RIDER LAKE	04050001200010	NOBLE CO	5	F	M
INK01P1022_00	CEDAR LAKE	07120001130060	LAKE CO	781	F	E
INK01P1031_00	STONE LAKE	07120001030050	LA PORTE CO	125	F	O
INK01P1033_00	LILY LAKE	07120001030050	LA PORTE CO	16	S	O
INK01P1035_00	PINE LAKE	07120001030050	LA PORTE CO	564	I	O
INK01P1036_00	KOONTZ LAKE	07120001040010	STARKE CO	346	F	M
INK01P1037_00	LAWRENCE LAKE	07120001060080	MARSHALL CO	69	F	M
INK01P1038_00	MYERS LAKE	07120001060080	MARSHALL CO	96	F	M
INK01P1039_00	HOLEM LAKE	07120001060080	MARSHALL CO	40	S	M
INK01P1040_00	COOK LAKE	07120001060080	MARSHALL CO	93	F	M
INK01P1041_00	KREIGHBAUM LAKE	07120001060080	MARSHALL CO	20	S	M
INK01P1045_00	THOMAS LAKE	07120001060080	MARSHALL CO	16	I	O
INK01P1050_00	SAUGANY LAKE	07120001010040	LA PORTE CO	74	U	U

ASSESSMENT UNIT ID	ASSESSMENT UNIT NAME	HYDROLOGIC UNIT CODE	COUNTY	SIZE (ACRES)	TROPHIC TREND	TROPHIC STATUS
INK01P1051_00	HUDSON LAKE	07120001010040	LA PORTE CO	432	S	O
INK01P1055_00	NORTH CHAIN LAKE	07120001010050	ST JOSEPH CO	88	I	O
INK01P1059_00	UPPER FISH LAKE	07120001010130	LA PORTE CO	139	F	O
INK01P1060_00	LOWER FISH LAKE	07120001010130	LA PORTE CO	134	S	O
INK01P1066_00	WORSTER LAKE	07120001020040	ST JOSEPH CO	247	F	E
INK01P1068_00	PLEASANT LAKE	07120001050060	ST JOSEPH CO	29	F	E
INK01P1069_00	RIDDLES LAKE	07120001050060	ST JOSEPH CO	77	F	E
INK01P1070_00	DIPPER LAKE	07120001050060	ST JOSEPH CO	9	I	M
INK01P1073_00	LAKE OF THE WOODS	07120001050090	MARSHALL CO	416	S	M
INK01P1074_00	GILBERT LAKE	07120001060070	MARSHALL CO	37	S	E
INK01P1075_00	FLAT LAKE	07120001060070	MARSHALL CO	26	S	M
INK01P1076_00	DIXON LAKE	07120001060010	MARSHALL CO	33	S	M
INK01P1077_00	PRETTY LAKE	07120001060010	MARSHALL CO	97	I	O
INK01P1078_00	BASS LAKE	07120001070010	STARKE CO	1440	F	M
INK01P1088_00	ELIZA, LAKE	07120001090110	PORTER CO	45	S	M
INK01P1089_00	FLINT LAKE	07120001090060	PORTER CO	89	F	O
INK01P1090_00	DEEP LAKE	07120001090060	PORTER CO	5	U	M
INK01P1091_00	LONG LAKE	07120001090060	PORTER CO	65	F	O
INK01P1092_00	CANADA LAKE	07120001090060	PORTER CO	10	S	M
INK01P1094_00	MINK LAKE	07120001090060	PORTER CO	35	I	M
INK01P1100_00	CLEAR LAKE	07120001030050	LA PORTE CO	106	F	M
INK01P1109_00	MOSS LAKE	07120001090060	PORTER CO	10	U	M
INK01P1115_00	MILL POND	07120001060080	MARSHALL CO	136	F	M
INK02P1022_00	J.C. MURPHY LAKE	07120002150060	NEWTON CO	1515	F	E
INN01P1001_00	DEAM LAKE	05140101130050	CLARK CO	195	F	O
INN01P1010_00	SCHLAMM LAKE	05140101140040	CLARK CO	19	S	M
INN01P1038_00	OAK LAKE	05140101140040	CLARK CO	10	S	M
INN04P1013_00	GEORGETOWN LAKE	05140104080090	FLOYD CO	11	U	M
INN04P1029_00	SALINDA, LAKE	05140104120040	WASHINGTON CO	85	F	E
INP09P1001_00	PATOKA RESERVOIR	05120209020110	DUBOIS CO	8880	D	M
INP09P1029_00	BEAVER CREEK LAKE	05120209020070	DUBOIS CO	173	D	E
INP09P1040_00	FERDINAND OLD LAKE	05120209040020	DUBOIS CO	15	S	M
INP09P1041_00	HUNTINGBURG LAKE	05120209040070	DUBOIS CO	181	S	M
INP09P1054_00	TWIN PITS WEST	05120209060080	PIKE CO	15	I	O
INP09P1055_00	TWIN PITS EAST	05120209060080	PIKE CO	31	D	M
INP09P1059_00	FRANK LAKE	05120209060020	PIKE CO	7	U	M
INV03P1001_00	VERSAILLES LAKE	05090203060160	RIPLEY CO	230	F	E
INV03P1003_00	BISCHOFF RESERVOIR	05090203060060	RIPLEY CO	200	I	E
INV03P1009_00	MOLLENKRAMER RESERVOIR	05090203060060	RIPLEY CO	93	F	M

ASSESSMENT UNIT ID	ASSESSMENT UNIT NAME	HYDROLOGIC UNIT CODE	COUNTY	SIZE (ACRES)	TROPHIC TREND	TROPHIC STATUS
INV03P1041_00	TURTLE CREEK EMBAYMENT	05090203150090	SWITZERLAND CO	12	U	M
INV03P1042_00	BRYANTS CREEK EMBAYMENT	05090203150080	SWITZERLAND CO	120	U	E
INV03P1044_00	GOOSE CREEK EMBAYMENT	05090203150010	SWITZERLAND CO	47	U	H
INV03P1045_00	ARNOLD'S CREEK EMBAYMENT	05090203110030	OHIO CO	20	U	E
INW01P1036_00	MORSE RESERVOIR	05120201080110	HAMILTON CO	1800	F	E
INW01P1048_00	GEIST RESERVOIR	05120201100150	MARION CO	1478	F	M
INW01P1069_00	EAGLE CREEK RESERVOIR	05120201120100	MARION CO	1350	F	M
INW01P1131_00	BRYANT CREEK LAKE	05120201180040	MONROE CO	9	F	O
INW01P1173_00	PRAIRIE CREEK RESERVOIR	05120201010110	DELAWARE CO	1275	F	M
INW01P1219_00	BOONES POND	05120201120090	BOONE CO	8	D	M
INW01P1220_00	CHERRY LAKE	05120201180010	MONROE CO	1	S	O
INW02P1003_00	LEMON, LAKE	05120202010040	MONROE CO	1650	F	E
INW02P1062_00	GREENWOOD LAKE	05120202050050	MARTIN CO	810	U	O
INW02P1067_00	BEAR CREEK LAKE	05120202010030	BROWN CO	9	D	M
INW02P1079_00	GRIFFY RESERVOIR	05120202010070	MONROE CO	130	F	M
INW02P1089_00	LONG POND (HILLENBRAND)	05120202050010	GREENE CO	8	U	E
INW02P1094_00	NARROW LAKE	05120202060010	SULLIVAN CO	9	I	E
INW02P1096_00	PRIDES CREEK LAKE	05120202100020	PIKE CO	90	S	M
INW02P1097_00	RESERVOIR NUMBER 29	05120202060020	GREENE CO	85	S	O
INW02P1098_00	RESERVOIR NUMBER 26	05120202060010	GREENE CO	47	S	M
INW02P1102_00	T LAKE	05120202060010	SULLIVAN CO	6	U	M
INW02P1110_00	GAMBILL LAKE	05120202060010	SULLIVAN CO	12	S	O
INW02P1112_00	DOWNING LAKE	05120202060010	SULLIVAN CO	32	D	M
INW02P1114_00	EDDS LAKE	05120202060010	SULLIVAN CO	8	U	M
INW02P1115_00	AIRLINE LAKE	05120202060010	GREENE CO	25	S	M
INW02P1116_00	CHAPEL LAKE	05120202060010	GREENE CO	3	U	O
INW02P1118_00	WAMPLER LAKE	05120202060010	GREENE CO	70	D	M
INW02P1119_00	SCOTT LAKE	05120202060010	GREENE CO	12	U	M
INW02P1120_00	GOODMAN LAKE	05120202060010	GREENE CO	3	U	M
INW02P1121_00	STAR LAKE	05120202060010	GREENE CO	5	U	O
INW02P1123_00	CORKY LAKE	05120202060020	GREENE CO	12	S	O
INW02P1128_00	BENEFIEL LAKE	05120202060020	SULLIVAN CO	60	S	M
INW02P1129_00	JACKSON LAKE	05120202040050	GREENE CO	15	U	O
INW02P1148_00	BEAVER DAM LAKE	05120202030020	GREENE CO	18	U	M
INW02P1151_00	CLEAR LAKE	05120202060010	GREENE CO	3	D	M
INW02P1152_00	SHAKE 1	05120202060020	GREENE CO	6	S	O
INW02P1153_00	SHAKE 2	05120202060020	GREENE CO	5	S	O
INW02P1154_00	TODD LAKE	05120202060020	GREENE CO	8	S	O
INW02P1155_00	REDBUD LAKE	05120202060020	SULLIVAN CO	4	S	O

ASSESSMENT UNIT ID	ASSESSMENT UNIT NAME	HYDROLOGIC UNIT CODE	COUNTY	SIZE (ACRES)	TROPHIC TREND	TROPHIC STATUS
INW02P1156_00	FRANK LAKE	05120202060060	GREENE CO	8	S	M
INW02P1157_00	LONNIE LAKE	05120202060010	SULLIVAN CO	4	D	H
INW02P1159_00	SOUTH LAKE	05120202060020	SULLIVAN CO	10	S	M
INW02P1160_00	GRAVEYARD LAKE	05120202060020	GREENE CO	48	S	E
INW02P1161_00	HALE LAKE	05120202060020	SULLIVAN CO	15	S	M
INW02P1162_00	MAYFIELD LAKE	05120202060020	GREENE CO	15	S	O
INW02P1163_00	WILLOW LAKE	05120202060010	SULLIVAN CO	5	U	M
INW03P1013_00	CAGLES MILL LAKE	05120203060170	PUTNAM CO	1400	F	M
INW03P1038_00	GLENN FLINT LAKE	05120203030010	PUTNAM CO	379	D	E
INW04P1051_00	SUMMIT LAKE	05120204010010	HENRY CO	835	F	M
INW04P1074_00	BIG BLUE RESERVOIR NO. 13	05120204010050	HENRY CO	173	D	M
INW04P1089_00	BIG BLUE RESERVOIR NO. 7-A	05120204010090	HENRY CO	40	S	M
INW04P1094_00	BIG BLUE NO. 3	05120204010120	RUSH CO	44	S	E
INW06P1030_00	GREENSBURG RESERVOIR	05120206030030	DECATUR CO	23	S	H
INW06P1039_00	MORRISON POND	05120206030060	DECATUR CO	18	U	E
INW06P1053_00	GROUSE RIDGE LAKE	05120206050010	BARTHOLOMEW CO	30	S	M
INW07P1015_00	BRUSH CREEK RESERVOIR	05120207050070	JENNINGS CO	149	S	E
INW07P1027_00	STARVE HOLLOW LAKE	05120207110060	JACKSON CO	145	I	O
INW07P1039_00	ELK CREEK LAKE NO. 9	05120207100060	WASHINGTON CO	48	F	M
INW07P1041_00	CROSLEY LAKE	05120207070010	JENNINGS CO	14	S	O
INW07P1055_00	KNOB LAKE	05120207110030	JACKSON CO	7	U	O
INW08P1016_00	DOGWOOD LAKE	05120208170060	DAVIESS CO	1313	F	M
INW08P1017_00	YELLOWWOOD LAKE	05120208050060	BROWN CO	133	D	M
INW08P1024_00	MONROE RESERVOIR (LOWER)	05120208170060	MONROE CO	6863	F	M
INW08P1051_00	JOHN HAYS LAKE	05120208010050	WASHINGTON CO	210	D	E
INW08P1075_00	CROOKED CREEK LAKE	05120208080010	BROWN CO	34	F	M
INW08P1094_00	OGLE LAKE	05120208050070	BROWN CO	20	F	M
INW08P1104_00	STRAHL LAKE	05120208070020	BROWN CO	20	S	M
INW08P1109_00	SPRINGS VALLEY NO. F-7 (TUCKER)	05120208160070	ORANGE CO	141	S	M
INW08P1112_00	WEST BOGGS LAKE	05120208130050	MARTIN CO	621	D	H
INW08P1113_00	SPRING MILL LAKE	05120208020050	LAWRENCE CO	23	S	M
INW08P1140_00	MONROE RESERVOIR (UPPER)	05120208080040	MONROE CO	3887	F	M

Source: IDEM OWQ Assessment Database

INDIANA DEPARTMENT OF ENVIRONMENTAL MANAGEMENT
OFFICE OF WATER QUALITY
2012 DRAFT 303(d) LIST OF IMPAIRED WATERS
SUBMITTED TO U.S. ENVIRONMENTAL PROTECTION AGENCY
PURSUANT TO CLEAN WATER ACT SECTION 303(d)

INTRODUCTION

The Indiana Department of Environmental Management's (IDEM) Office of Water Quality has updated its List of Impaired Waters. Under the Section 305(b) of the Federal Clean Water Act (CWA), each state is required to assess its waters for compliance with the state's water quality standards (WQS), which are developed to protect the beneficial uses for which waters of the state are designated (fishing, swimming, and drinking, etc.). As required by Section 303(d) of the CWA, the state is required to periodically prepare and make public a list of those waters not meeting WQS using information from the assessments conducted under CWA Section 305(b).

The list of impaired waters identifies the waterbody or waterbody reach that is impaired, the pollutant(s) not meeting WQS thus causing the impairment and a schedule for development of a Total Maximum Daily Load (TMDL). A TMDL evaluation is a process that quantifies the amount of a specific pollutant that a waterbody can assimilate and still meet water quality standards. What constitutes a pollutant is described in Section 502(6) of the CWA and includes materials such as sewage, chemical wastes, biological materials, and industrial, municipal, and agricultural waste. The definition also encompasses drinking water contaminants that are regulated under Section 1412 of the Safe Drinking Water Act.

TMDLs identify how much of the pollutant is coming from point sources and nonpoint sources and specify the amount of pollutant reduction necessary from each source in order to meet the applicable water quality criteria for that pollutant. TMDLs lay the groundwork for the development and implementation of a plan to reduce the amount of the pollutant coming from each source. The public is invited to participate in the all TMDLs IDEM develops and is encouraged to participate in their implementation.

PUBLIC COMMENT PERIOD

IDEM published its draft 2012 303(d) list on February 8, 2012 for a 90-day public comment period required by Indiana law IC 13-18-2-3. The draft 2012 list was published in the *Indiana Register* online at: http://www.in.gov/legislative/iac/irtoc.htm?id=1.8&hdate=20120208&ldate=20120208 and is also available on IDEM's website at: http://www.in.gov/idem/nps/2647.htm.

The public is invited to review the list and offer comments and suggestions as to the specific waterbodies included. Any person having water quality data to support or refute the listing of a specific waterbody or to add a waterbody to the list will be able to provide that information to IDEM until May 8, 2012. Comments may be submitted in one of the following ways:

(1) By mail or common carrier to the following address:
2012 Draft 303(d) List of Impaired Waters
Betsy Rouse, Administrative Assistant
Rules Development Branch
Office of (Water Quality/Legal Counsel)
Indiana Department of Environmental Management
100 North Senate Avenue
MC 65-45
Indianapolis, IN 46204-2251

(2) By facsimile to (317) 233-5970. Please confirm the timely receipt of your faxed comments by calling the Rules Development Branch at (317) 233-8903

(3) By electronic mail to brouse@idem.in.gov. To confirm timely delivery of your comments, please request a document receipt when you send the electronic mail. **PLEASE NOTE: Electronic mail comments will NOT be considered part of the official written comment period unless they are sent to brouse@idem.in.gov.**

(4) Hand delivered to the receptionist on duty at the thirteenth floor reception desk, Office of Legal Counsel, Indiana Government Center North, 100 North Senate Avenue, Indianapolis, Indiana.

STATUS OF U.S. EPA APPROVAL OF IDEMS 2010 303(D) LIST AND IMPLICATIONS FOR THE 2012 303(D) LIST

IDEM is required to submit its 2012 303(d) List of Impaired Waters to the United States Environmental Protection Agency (U.S. EPA) by April 1, 2012. Based on the May 8, 2012 end date for the public comment period, it is likely that IDEM will identify additional changes that need to be made to the 303(d) list included with this submission. It is also possible that, in addition to public comments received, U.S. EPA will have comments that could result in changes to the 2012 303(d) list included with this submission.

As noted in the Notice of Comment for the draft 2012 list, IDEM is still awaiting approval of the 303(d) list submitted to U.S. EPA for the 2010 cycle. This delay is due to issues raised by U.S. EPA regarding changes IDEM made to its 303(d) list in response to public comments received prior to IDEM's submission of the 2010 303(d) list to U.S. EPA. The issues raised by U.S. EPA, which are discussed in the attached Notice of Comment Period, were formally addressed to IDEM after submission of its 2010 303(d) list for approval and have yet to be resolved.

This situation has illustrated that any issues U.S. EPA may have regarding revisions to a state's assessment methodologies in response to comments received from the public and corresponding changes to its 303(d) list can be complex, and their resolution can impose significant delays in approval.

Given the potential for such delays in the future, IDEM has determined that reviewing all public comments and those provided by U.S. EPA together will allow IDEM to more effectively evaluate all the available information and will allow IDEM to work through any issues U.S. EPA might have regarding the 303(d) list in order to receive a more timely approval.

IDEM'S 2012 303(D) LIST SUBMISSION TO U.S. EPA

Based on the currently unresolved issues with IDEM's 2010 303(d) list and the likelihood that additional changes to the 2012 303(d) list will be needed in response to public and U.S. EPA

comments received after April 1, 2012, IDEM must necessarily consider the 2012 303(d) list included with this submission as a draft and subject to change until U.S. EPA approval is received. In keeping with U.S. EPA guidance (U.S. EPA, 2005), after the public comment period ends, IDEM will provide U.S. EPA full text copies of all comments received along with summarized comments and IDEM's responses, and any additional changes to the draft 2012 303(d) list needed as a result of information provided by the public. In the meantime, this submission fulfills all the requirements set forth in 40 CFR Ch. 1 (7-1-11 Edition) Part 130.7 for states' CWA Section 303(d) submissions to U.S. EPA.

The Notice of Public Comment Period, which is included in Attachment 1 to Appendix H of IDEM's 2012 Integrated Report, contains most of the information required by 40 CFR Ch. 1 (7-1-11 Edition) Part 130.7, including:

- A description of the methodology used to develop the list of impaired waters;
- A discussion of the data and information used to develop the list and a summary of IDEM's evaluation of data and information provided by external sources, and;
- The draft 2012 303(d) list of impaired waters published for public comment period on February 8, 2012 (IR Appendix H, Attachment 1) and the most current draft 2012 303(d) list submitted with IDEM's Integrated Report on April 1, 2012 (IR Appendix H, Attachment 5).

This submission includes the remaining additional information requiredby 40 CFR Ch. 1 (7-1-11 Edition) Part 130.7, which has been developed since the draft 2012 303(d) list was published for public comment, including:

- IDEM's long term TMDL schedule, which includes a priority ranking for TMDL development and the Agency's short term schedule of TMDLs to be completed for the 2012 cycle (IR Appendix H, Attachment 2), and;
- Additional changes proposed to the draft 2012 303(d) list based on information received since its publication on February 8, 2012, which are described herein.

Although not specifically required by 40 CFR Ch. 1 (7-1-11 Edition) Part 130, IDEM has also included the following additional materials to provide the most comprehensive picture possible regarding impairment of Indiana waters and to facilitate tracking of all known impairments:

- A discussion of those waterbody impairments placed in Category 4 of Indiana's Consolidated List (IR Appendix H, Attachment 3), and;
- IDEM's segmentation tracking table, which provides the necessary information to track impairments to streams reaches that have been resegmented to facilitate more accurate assessments (IR Appendix H, Attachment 4).

IDEM'S TMDL DEVELOPMENT SCHEDULE

The 303(d) list of Impaired Waters identifies waterbodies in Indiana that require a TMDL. The CWA does not clearly define the timeline for TMDL development. However, U.S. EPA's most recent guidance (U.S EPA, 2005) recommends that states develop TMDLs on schedules of eight (8) to thirteen (13) years from the date of original listing. A schedule for TMDL development over the next two years is provided in IR Appendix H, Attachment 2.

IDEM's long term TMDL development schedule and priority ranking is also provided in Attachment 2. Although it is a required component of IDEM's 303(d) list submission, U.S. EPA does not have approval authority over IDEM's short or long term TMDL development schedules. Rather, IDEM works with U.S. EPA to develop its two-year schedule and uses the long term schedule to inform its water quality management and planning activities and to help U.S. EPA better understand IDEM's priorities in this regard.

ADDITIONAL CHANGES TO THE DRAFT 2012 303(D) LIST BASED ON INFORMATION RECEIVED SINCE ITS PUBLICATION ON FEBRUARY 8, 2012

Impairments Removed from Category 5 Based on Resolution of Segmentation Tracking Issues Associated with the West Fork Whitewater River TMDL

For the 2010 cycle, IDEM added twenty three (23) impairments back to Category 5 pending resolution of segmentation tracking issues resulting from an interim indexing effort that was not finalized until after the 2010 303(d) list was submitted to U.S. EPA. These impairments were associated with the West Fork Whitewater River watershed TMDL, which was approved by U.S. EPA on April 2, 2009. The Whitewater River watershed is located in the Great Miami River Basin. With the indexing for this basin now complete, nineteen (19) of the reaches that were added back to Category 5 for the Whitewater River TMDL may now be moved to Category 4A (Table 1). The remaining four (4) impairments do not appear on the map submitted with the TMDL and will stay in Category 5 until they can be reevaluated to determine if impairment exists (Table 2).

Table 1: Impairments moved from Category 5 to Category 4A based on resolution of segmentation tracking issues associated with the West Fork Whitewater River TMDL.

BASIN	HYDROLOGIC UNIT CODE	COUNTY	ASSESSMENT UNIT ID	ASSESSMENT UNIT NAME	CAUSE OF IMPAIRMENT
GREAT MIAMI	050800030103	RANDOLPH	ING0313_06	NETTLE CREEK	E. COLI
GREAT MIAMI	050800030104	RANDOLPH	ING0314_04	WHITEWATER RIVER	E. COLI
GREAT MIAMI	050800030106	FAYETTE	ING0316_T1006	ROY RUN	E. COLI
GREAT MIAMI	050800030108	WAYNE	ING0318_01	WHITEWATER RIVER	E. COLI
GREAT MIAMI	050800030108	WAYNE	ING0318_02	WHITEWATER RIVER	E. COLI
GREAT MIAMI	050800030108	WAYNE	ING0318_T1002	NETTLE CREEK	E. COLI
GREAT MIAMI	050800030108	HENRY	ING0318_T1003	BEAR CREEK	E. COLI
GREAT MIAMI	050800030108	WAYNE	ING0318_T1007	CRIETZ CREEK	E. COLI
GREAT MIAMI	050800030202	RANDOLPH	ING0322_01	GREENS FORK	E. COLI
GREAT MIAMI	050800030202	RANDOLPH	ING0322_T1012	BLOOMINGPORT CREEK	E. COLI
GREAT MIAMI	050800030203	WAYNE	ING0323_01	GREENS FORK	E. COLI
GREAT MIAMI	050800030204	WAYNE	ING0324_01	GREENS FORK	E. COLI
GREAT MIAMI	050800030302	WAYNE	ING0332_02	NOLANDS FORK	E. COLI
GREAT MIAMI	050800030303	WAYNE	ING0333_01	NOLANDS FORK	E. COLI
GREAT MIAMI	050800030304	WAYNE	ING0334_01	NOLANDS FORK	E. COLI
GREAT MIAMI	050800030305	FAYETTE	ING0335_01	NOLANDS FORK	E. COLI
GREAT MIAMI	050800030403	FAYETTE	ING0343_01	WILLIAMS CREEK	E. COLI
GREAT MIAMI	050800030403	FAYETTE	ING0343_02	LITTLE WILLIAMS CREEK	E. COLI
GREAT MIAMI	050800030408	FAYETTE	ING0348_T1003	BEAR CREEK	E. COLI

Table 2: Impairments associated with West Fork Whitewater River TMDL to remain in Category 5 pending verification.

BASIN	HYDROLOGIC UNIT CODE	COUNTY	ASSESSMENT UNIT ID	ASSESSMENT UNIT NAME	CAUSE OF IMPAIRMENT
GREAT MIAMI	050800030101	WAYNE	ING0311_01	MORGAN CREEK	E. COLI
GREAT MIAMI	050800030101	WAYNE	ING0311_T1002	WEST BROOK	E. COLI
GREAT MIAMI	050800030102	RANDOLPH	ING0312_01	MARTINDALE CREEK	E. COLI
GREAT MIAMI	050800030107	WAYNE	ING0317_01	MARTINDALE CREEK	E. COLI

Impairments Removed from Category 5 Based on IDEM's Nonpoint Source Program Successes

IDEM has identified a total of eight (8) previously identified impairments that are now meeting the applicable water quality criteria (Table 3). These reaches are included in IDEM's 2012 NPS Success Story, which was completed and submitted to U.S. EPA after the initial draft 303(d) list was published on February 8, 2012 and which is discussed in more detail in IDEM's 2012 Integrated Report. The reaches originally listed in 2002 were resegmented in 2010 and their impairments were applied to the new assessment units resulting from resegmentation pending reassessment. More recent data collected in this watershed indicate that the biological communities have improved significantly and may now be delisted. Table 3 shows the impairments that were originally listed in 2002 for impaired biotic communities and how they were applied to new reaches resulting from resegmentation in 2010.

Table 3: Previously identified impairments identified in IDEM's NPS Success Story as now meeting applicable water quality criteria.

BASIN	HYDROLOGIC UNIT CODE	COUNTY	ORIGINAL ASSESSMENT UNIT ID	CAUSE OF IMPAIRMENT	2012 ASSESSMENT UNIT ID	2012 ASSESSMENT UNIT NAME
UPPER ILLINOIS	071200011308	LAKE	INK01E1_00	IMPAIRED BIOTIC COMMUNITIES	INK01D8_01	WEST CREEK
UPPER ILLINOIS	071200011308	LAKE	NA*	IMPAIRED BIOTIC COMMUNITIES	INK01D8_01A	WEST CREEK – UNNAMED TRIBUTARY
UPPER ILLINOIS	071200011308	LAKE	NA*	IMPAIRED BIOTIC COMMUNITIES	INK01D8_01B	WEST CREEK – UNNAMED TRIBUTARY
UPPER ILLINOIS	071200011308	LAKE	INK01E1_T1108	IMPAIRED BIOTIC COMMUNITIES	INK01D8_T1006	BUL RUN
UPPER ILLINOIS	071200011308	LAKE	INK01E1_00	IMPAIRED BIOTIC COMMUNITIES	INK01D8_T1007	WEST CREEK – UNNAMED TRIBUTARY
UPPER ILLINOIS	071200011308	LAKE	INK01E1_00	IMPAIRED BIOTIC COMMUNITIES	INK01D8_T1008	WEST CREEK – UNNAMED TRIBUTARY
UPPER ILLINOIS	071200011308	LAKE	INK01E1_00	IMPAIRED BIOTIC COMMUNITIES	INK01D8_T1009	WEST CREEK – UNNAMED TRIBUTARY
UPPER ILLINOIS	071200011308	LAKE	INK01E1_00	IMPAIRED BIOTIC COMMUNITIES	INK01D8_T1010	WEST CREEK – UNNAMED TRIBUTARY

*These are new reaches indexed at high resolution in 2010. The previously identified impairment in this watershed was applied to these reaches pending reassessment, which has since been completed.

Changes Made Based on IDEM Review of TMDLs Still Pending Approval

IDEM continues to make significant progress in TMDL development. In the draft 2012 303(d) list published on February 8, 2012, IDEM proposed to add several impairments to Category 4A based on the development of TMDLs including those for the Busseron Creek and Pigeon River watersheds. Although these TMDLs are completed, they are at various stages in the U.S. EPA approval process. Based on U.S. EPA policy, impairments must remain in Category 5 until the TMDLs developed for them are approved.

In reviewing the draft list published on February 8, 2012, IDEM found that none of the thirty nine (39) impairments associated with the Busseron watershed TMDL that were originally proposed for Category 4A need to be added back to Category 5 (Table 4). Most were proposed for Category 4A under retired AUIDs and had already been added to Category 5 under their new AUIDs while others were found to have been listed in error. Given this, IDEM has added only the ninety (90) impairments associated with the Pigeon River TMDL back to Category 5 (Table 5).

IDEM also reviewed other Busseron watershed impairments identified on the draft list published on February 8, 2012 to properly account for all impairments addressed by the TMDL. As a result of this review, IDEM identified twenty (20) impairments that were previously placed in Category 5 in error (Table 6). These impairments have been removed from the current draft 303(d) list. IDEM also identified one (1) additional impairment that should have been added to Category 5 (Table 7).

With the combined changes associated with the Busseron Creek and Pigeon River watershed TMDLs, IDEM has added a total of ninety one (91) impairments to Category 5 and has removed a total of twenty (20).

Table 4: Busseron watershed impairments proposed for Category 4A in the draft 303(d) list published on February 8, 2012.

BASIN	HYDROLOGIC UNIT CODE	COUNTY	ASSESSMENT UNIT ID	ASSESSMENT UNIT NAME	CAUSE OF IMPAIRMENT	EXPLANATION
LOWER WABASH	51201111501	SULLIVAN	INB11F1_01	BUSSERON CREEK	IMPAIRED BIOTIC COMMUNITIES	Impairment already appears in Category 5 under the correct AUID
LOWER WABASH	51201111503	CLAY	INB11F3_01B	INLET TO SHAKAMAK LAKE	IMPAIRED BIOTIC COMMUNITIES	IDEM has no data to support this assessment.
LOWER WABASH	51201111503	CLAY	INB11F3_01C	INLET TO SHAKAMAK LAKE	IMPAIRED BIOTIC COMMUNITIES	IDEM has no data to support this assessment.
LOWER WABASH	51201111504	SULLIVAN	INB11F4_T1003A	MUD CREEK - UNNAMED TRIBUTARY	IMPAIRED BIOTIC COMMUNITIES	Impairment already appears in Category 5 under the correct AUID
LOWER WABASH	51201111504	SULLIVAN	INB11F4_T1003A	MUD CREEK - UNNAMED TRIBUTARY	NUTRIENTS	Impairment already appears in Category 5 under the correct AUID
LOWER WABASH	51201111504	SULLIVAN	INB11F4_T1003B	MUD CREEK - UNNAMED TRIBUTARY	IMPAIRED BIOTIC COMMUNITIES	Impairment already appears in Category 5 under the correct AUID
LOWER WABASH	51201111504	SULLIVAN	INB11F4_T1003B	MUD CREEK - UNNAMED TRIBUTARY	NUTRIENTS	Impairment already appears in Category 5 under the correct AUID
LOWER WABASH	51201111505	SULLIVAN	INB11G4_01	BUSSERON CREEK	IMPAIRED BIOTIC COMMUNITIES	This impairment appears in Category 5 under its new AUID: INB11F5_01

BASIN	HYDROLOGIC UNIT CODE	COUNTY	ASSESSMENT UNIT ID	ASSESSMENT UNIT NAME	CAUSE OF IMPAIRMENT	EXPLANATION
LOWER WABASH	51201111505	SULLIVAN	INB11G4_02	BUSSERON CREEK	IMPAIRED BIOTIC COMMUNITIES	This impairment appears in Category 5 under its new AUID: INB11F5_01
LOWER WABASH	51201111505	SULLIVAN	INB11G4_T1003	SULPHUR CREEK (HEADWATER)	IMPAIRED BIOTIC COMMUNITIES	This impairment appears in Category 5 under its new AUID INB11F5_T1003
LOWER WABASH	51201111505	SULLIVAN	INB11G4_T1003	SULPHUR CREEK (HEADWATER)	NUTRIENTS	This impairment appears in Category 5 under its new AUID: INB11F5_T1003
LOWER WABASH	51201111505	SULLIVAN	INB11G4_T1003	SULPHUR CREEK (HEADWATER)	PH	This impairment appears in Category 5 under its new AUID: INB11F5_T1003
LOWER WABASH	51201111505	SULLIVAN	INB11G4_T1004	SULPHUR CREEK	IMPAIRED BIOTIC COMMUNITIES	This impairment appears in Category 5 under its new AUID: INB11F5_T1005
LOWER WABASH	51201111505	SULLIVAN	INB11G4_T1004	SULPHUR CREEK	NUTRIENTS	This impairment appears in Category 5 under its new AUID: INB11F5_T1005
LOWER WABASH	51201111505	SULLIVAN	INB11G4_T1004	SULPHUR CREEK	PH	This impairment appears in Category 5 under its new AUID: INB11F5_T1005
LOWER WABASH	51201111503	SULLIVAN	INB11G5_02	BIG BRANCH	IMPAIRED BIOTIC COMMUNITIES	This impairment appears in Category 5 under its new AUID: INB11F3_01
LOWER WABASH	51201111503	SULLIVAN	INB11G5_T1001	BIG BRANCH UNNAMED TRIBUTARY (POSSUM HOLLOW)	IMPAIRED BIOTIC COMMUNITIES	This impairment appears in Category 5 under its new AUID: INB11F5_T1003
LOWER WABASH	51201111506	SULLIVAN	INB11G6_01	BIG BRANCH	IMPAIRED BIOTIC COMMUNITIES	This impairment appears in Category 5 under its new AUID: INB11F4_01
LOWER WABASH	51201111504	SULLIVAN	INB11G6_03	MUD CREEK	IMPAIRED BIOTIC COMMUNITIES	This impairment appears in Category 5 under its new AUID: INB11F4_T1001
LOWER WABASH	51201111504	SULLIVAN	INB11G6_03	MUD CREEK	NUTRIENTS	This impairment appears in Category 5 under its new AUID: INB11F4_T1001
LOWER WABASH	51201111504	GREENE	INB11G6_03A	MUD CREEK - UNNAMED TRIBUTARY	IMPAIRED BIOTIC COMMUNITIES	This impairment appears in Category 5 under its new AUID: INB11F4_T1001
LOWER WABASH	51201111504	GREENE	INB11G6_03A	MUD CREEK - UNNAMED TRIBUTARY	NUTRIENTS	This impairment appears in Category 5 under its new AUID: INB11F4_T1001
LOWER WABASH	51201111504	GREENE	INB11G6_03C	MUD CREEK - UNNAMED TRIBUTARY	IMPAIRED BIOTIC COMMUNITIES	This impairment appears in Category 5 under its new AUID: INB11F4_T1001

BASIN	HYDROLOGIC UNIT CODE	COUNTY	ASSESSMENT UNIT ID	ASSESSMENT UNIT NAME	CAUSE OF IMPAIRMENT	EXPLANATION
LOWER WABASH	51201111504	GREENE	INB11G6_03C	MUD CREEK - UNNAMED TRIBUTARY	NUTRIENTS	This impairment appears in Category 5 under its new AUID: INB11F4_T1001
LOWER WABASH	51201111504	SULLIVAN	INB11G6_04	MUD CREEK	IMPAIRED BIOTIC COMMUNITIES	This impairment appears in Category 5 under its new AUID: INB11F4_T1003
LOWER WABASH	51201111504	SULLIVAN	INB11G6_04	MUD CREEK	NUTRIENTS	This impairment appears in Category 5 under its new AUID: INB11F4_T1003
LOWER WABASH	51201111506	SULLIVAN	INB11G7_01	BUSSERON CREEK	IMPAIRED BIOTIC COMMUNITIES	This impairment appears in Category 5 under its new AUID: INB11F6_01
LOWER WABASH	51201111506	SULLIVAN	INB11G7_T1004	KETTLE CREEK	IMPAIRED BIOTIC COMMUNITIES	This impairment appears in Category 5 under its new AUID: INB11F6_T1001
LOWER WABASH	51201111508	SULLIVAN	INB11G8_01	BUSSERON CREEK	IMPAIRED BIOTIC COMMUNITIES	This impairment appears in Category 5 under its new AUID: INB11F8_01
LOWER WABASH	51201111507	SULLIVAN	INB11G9_01	BUTTERMILK CREEK	IMPAIRED BIOTIC COMMUNITIES	This impairment appears in Category 5 under its new AUID: INB11F7_01
LOWER WABASH	51201111509	SULLIVAN	INB11GA_01	BUSSERON CREEK	IMPAIRED BIOTIC COMMUNITIES	This impairment appears in Category 5 under its new AUID: INB11F9_01
LOWER WABASH	51201111509	SULLIVAN	INB11GA_02C	BUCK CREEK (DOWNSTREAM OF DUGGER, IN)	IMPAIRED BIOTIC COMMUNITIES	This impairment appears in Category 5 under its new AUID: INB11F9_T1003
LOWER WABASH	51201111509	SULLIVAN	INB11GA_02C	BUCK CREEK (DOWNSTREAM OF DUGGER, IN)	NUTRIENTS	This impairment appears in Category 5 under its new AUID: INB11F9_T1003
LOWER WABASH	51201111509	SULLIVAN	INB11GA_03	ROBBINS BRANCH	IMPAIRED BIOTIC COMMUNITIES	This impairment appears in Category 5 under its new AUID: INB11F9_T1001
LOWER WABASH	51201111509	SULLIVAN	INB11GA_03	ROBBINS BRANCH	NUTRIENTS	This impairment appears in Category 5 under its new AUID: INB11F9_T1001
LOWER WABASH	51201111509	SULLIVAN	INB11GA_T1001	BUCK CREEK - UNNAMED TRIBUTARY	IMPAIRED BIOTIC COMMUNITIES	This impairment appears in Category 5 under its new AUID: INB11F9_T1004
LOWER WABASH	51201111509	SULLIVAN	INB11GA_T1001	BUCK CREEK - UNNAMED TRIBUTARY	NUTRIENTS	This impairment appears in Category 5 under its new AUID: INB11F9_T1004
LOWER WABASH	51201111512	SULLIVAN	INB11GB_01	BUSSERON CREEK	IMPAIRED BIOTIC COMMUNITIES	This impairment appears in Category 5 under its new AUID: INB11FC_01

BASIN	HYDROLOGIC UNIT CODE	COUNTY	ASSESSMENT UNIT ID	ASSESSMENT UNIT NAME	CAUSE OF IMPAIRMENT	EXPLANATION
LOWER WABASH	51201111512	SULLIVAN	INB11GB_02	BUSSERON CREEK	IMPAIRED BIOTIC COMMUNITIES	This impairment appears in Category 5 under its new AUID: INB11FC_01

Table 5: Impairments added back to Category 5 of the draft 2012 303(d) list pending approval of the Pigeon River TMDL.

BASIN	HYDROLOGIC UNIT CODE	COUNTY	ASSESSMENT UNIT ID	ASSESSMENT UNIT NAME	CAUSE OF IMPAIRMENT
GREAT LAKES	40500011001	STEUBEN	INJ01A1_01	PIGEON CREEK	E. COLI
GREAT LAKES	40500011001	STEUBEN	INJ01A1_T1002	METZ DITCH	E. COLI
GREAT LAKES	40500011001	STEUBEN	INJ01A1_T1003	COLE DITCH	E. COLI
GREAT LAKES	40500011002	STEUBEN	INJ01A2_T1001	JACK DITCH	E. COLI
GREAT LAKES	40500011002	STEUBEN	INJ01A2_T1002	JOHNSON DITCH	E. COLI
GREAT LAKES	40500011002	STEUBEN	INJ01A2_T1003	PIGEON CREEK - UNNAMED TRIBUTARY	E. COLI
GREAT LAKES	40500011003	STEUBEN	INJ01A3_T1002	PIGEON CREEK - UNNAMED TRIBUTARY	E. COLI
GREAT LAKES	40500011003	STEUBEN	INJ01A3_T1002	PIGEON CREEK - UNNAMED TRIBUTARY	IMPAIRED BIOTIC COMMUNITIES
GREAT LAKES	40500011003	STEUBEN	INJ01A3_T1003	PIGEON CREEK - UNNAMED TRIBUTARY	E. COLI
GREAT LAKES	40500011003	STEUBEN	INJ01A3_T1003	PIGEON CREEK - UNNAMED TRIBUTARY	IMPAIRED BIOTIC COMMUNITIES
GREAT LAKES	40500011003	STEUBEN	INJ01A3_T1004	JOHNSON DITCH	E. COLI
GREAT LAKES	40500011003	STEUBEN	INJ01A3_T1004	JOHNSON DITCH	IMPAIRED BIOTIC COMMUNITIES
GREAT LAKES	40500011003	STEUBEN	INJ01A3_T1005	JOHNSON DITCH - UNNAMED TRIBUTARY	E. COLI
GREAT LAKES	40500011003	STEUBEN	INJ01A3_T1005	JOHNSON DITCH - UNNAMED TRIBUTARY	IMPAIRED BIOTIC COMMUNITIES
GREAT LAKES	40500011004	STEUBEN	INJ01A4_01	SMATHERS DITCH	DISSOLVED OXYGEN
GREAT LAKES	40500011004	STEUBEN	INJ01A4_01	SMATHERS DITCH	E. COLI
GREAT LAKES	40500011004	STEUBEN	INJ01A4_01	SMATHERS DITCH	IMPAIRED BIOTIC COMMUNITIES
GREAT LAKES	40500011004	STEUBEN	INJ01A4_02	TURKEY CREEK	DISSOLVED OXYGEN
GREAT LAKES	40500011004	STEUBEN	INJ01A4_02	TURKEY CREEK	E. COLI
GREAT LAKES	40500011004	STEUBEN	INJ01A4_02	TURKEY CREEK	IMPAIRED BIOTIC COMMUNITIES
GREAT LAKES	40500011004	STEUBEN	INJ01A4_T1001	CONRAD DITCH	DISSOLVED OXYGEN
GREAT LAKES	40500011004	STEUBEN	INJ01A4_T1001	CONRAD DITCH	E. COLI
GREAT LAKES	40500011004	STEUBEN	INJ01A4_T1001	CONRAD DITCH	IMPAIRED BIOTIC COMMUNITIES
GREAT LAKES	40500011004	STEUBEN	INJ01A4_T1002	INLET TO LITTLE TURKEY LAKE	DISSOLVED OXYGEN

BASIN	HYDROLOGIC UNIT CODE	COUNTY	ASSESSMENT UNIT ID	ASSESSMENT UNIT NAME	CAUSE OF IMPAIRMENT
GREAT LAKES	40500011004	STEUBEN	INJ01A4_T1002	INLET TO LITTLE TURKEY LAKE	E. COLI
GREAT LAKES	40500011004	STEUBEN	INJ01A4_T1002	INLET TO LITTLE TURKEY LAKE	IMPAIRED BIOTIC COMMUNITIES
GREAT LAKES	40500011004	STEUBEN	INJ01A4_T1003	TURKEY CREEK - UNNAMED TRIBUTARY	DISSOLVED OXYGEN
GREAT LAKES	40500011004	STEUBEN	INJ01A4_T1003	TURKEY CREEK - UNNAMED TRIBUTARY	E. COLI
GREAT LAKES	40500011004	STEUBEN	INJ01A4_T1003	TURKEY CREEK - UNNAMED TRIBUTARY	IMPAIRED BIOTIC COMMUNITIES
GREAT LAKES	40500011004	STEUBEN	INJ01A4_T1005	DEETZ DITCH	DISSOLVED OXYGEN
GREAT LAKES	40500011004	STEUBEN	INJ01A4_T1005	DEETZ DITCH	E. COLI
GREAT LAKES	40500011004	STEUBEN	INJ01A4_T1005	DEETZ DITCH	IMPAIRED BIOTIC COMMUNITIES
GREAT LAKES	040500011005	STEUBEN	INJ01A5_01	TURKEY CREEK	E. COLI
GREAT LAKES	40500011005	STEUBEN	INJ01A5_T1001	MUD CREEK	E. COLI
GREAT LAKES	40500011005	STEUBEN	INJ01A5_T1002	MUD CREEK - UNNAMED TRIBUTARY	E. COLI
GREAT LAKES	40500011007	STEUBEN	INJ01A7_T1001	INLET TO OTTER LAKE	E. COLI
GREAT LAKES	40500011007	STEUBEN	INJ01A7_T1001	INLET TO OTTER LAKE	IMPAIRED BIOTIC COMMUNITIES
GREAT LAKES	40500011008	LAGRANGE	INJ01A8_T1002	INLET TO MUD LAKE	E. COLI
GREAT LAKES	40500011008	LAGRANGE	INJ01A8_T1002	INLET TO MUD LAKE	IMPAIRED BIOTIC COMMUNITIES
GREAT LAKES	40500011008	LAGRANGE	INJ01A8_T1008	INLET TO LITTLE TURKEY LAKE	E. COLI
GREAT LAKES	40500011009	LAGRANGE	INJ01A9_T1001	PIGEON CREEK - UNNAMED TRIBUTARY	E. COLI
GREAT LAKES	40500011009	LAGRANGE	INJ01A9_T1001A	PIGEON CREEK - UNNAMED TRIBUTARY	E. COLI
GREAT LAKES	40500011010	LAGRANGE	INJ01AA_02	TURKEY CREEK	E. COLI
GREAT LAKES	40500011010	LAGRANGE	INJ01AA_03	TURKEY CREEK	E. COLI
GREAT LAKES	40500011101	LAGRANGE	INJ01B1_01	FLY CREEK, EAST	DISSOLVED OXYGEN
GREAT LAKES	40500011101	LAGRANGE	INJ01B1_01	FLY CREEK, EAST	E. COLI
GREAT LAKES	40500011101	LAGRANGE	INJ01B1_01	FLY CREEK, EAST	IMPAIRED BIOTIC COMMUNITIES
GREAT LAKES	40500011101	LAGRANGE	INJ01B1_02	FLY CREEK, EAST	DISSOLVED OXYGEN
GREAT LAKES	40500011101	LAGRANGE	INJ01B1_02	FLY CREEK, EAST	E. COLI
GREAT LAKES	40500011101	LAGRANGE	INJ01B1_02	FLY CREEK, EAST	IMPAIRED BIOTIC COMMUNITIES
GREAT LAKES	40500011101	LAGRANGE	INJ01B1_T1001	ROYER LAKE INLET	DISSOLVED OXYGEN
GREAT LAKES	40500011101	LAGRANGE	INJ01B1_T1001	ROYER LAKE INLET	E. COLI

BASIN	HYDROLOGIC UNIT CODE	COUNTY	ASSESSMENT UNIT ID	ASSESSMENT UNIT NAME	CAUSE OF IMPAIRMENT
GREAT LAKES	40500011101	LAGRANGE	INJ01B1_T1001	ROYER LAKE INLET	IMPAIRED BIOTIC COMMUNITIES
GREAT LAKES	40500011101	LAGRANGE	INJ01B1_T1002	ROYER LAKE INLET	DISSOLVED OXYGEN
GREAT LAKES	40500011101	LAGRANGE	INJ01B1_T1002	ROYER LAKE INLET	E. COLI
GREAT LAKES	40500011101	LAGRANGE	INJ01B1_T1002	ROYER LAKE INLET	IMPAIRED BIOTIC COMMUNITIES
GREAT LAKES	40500011101	LAGRANGE	INJ01B1_T1003	FISH LAKE INLET	DISSOLVED OXYGEN
GREAT LAKES	40500011101	LAGRANGE	INJ01B1_T1003	FISH LAKE INLET	E. COLI
GREAT LAKES	40500011101	LAGRANGE	INJ01B1_T1003	FISH LAKE INLET	IMPAIRED BIOTIC COMMUNITIES
GREAT LAKES	40500011101	LAGRANGE	INJ01B1_T1004	STONER DITCH	DISSOLVED OXYGEN
GREAT LAKES	40500011101	LAGRANGE	INJ01B1_T1004	STONER DITCH	E. COLI
GREAT LAKES	40500011101	LAGRANGE	INJ01B1_T1004	STONER DITCH	IMPAIRED BIOTIC COMMUNITIES
GREAT LAKES	40500011102	LAGRANGE	INJ01B2_01	FLY CREEK	DISSOLVED OXYGEN
GREAT LAKES	40500011103	LAGRANGE	INJ01B3_01	PIGEON RIVER	E. COLI
GREAT LAKES	40500011103	LAGRANGE	INJ01B3_01	PIGEON RIVER	IMPAIRED BIOTIC COMMUNITIES
GREAT LAKES	40500011103	LAGRANGE	INJ01B3_03	PIGEON RIVER	E. COLI
GREAT LAKES	40500011103	LAGRANGE	INJ01B3_03	PIGEON RIVER	IMPAIRED BIOTIC COMMUNITIES
GREAT LAKES	40500011103	LAGRANGE	INJ01B3_T1001	CLINE LAKE INLET	E. COLI
GREAT LAKES	40500011103	LAGRANGE	INJ01B3_T1002	PIGEON RIVER - UNNAMED TRIBUTARY	E. COLI
GREAT LAKES	040500011103	STEUBEN	INJ01B3_T1032	PIGEON CREEK	E. COLI
GREAT LAKES	040500011103	STEUBEN	INJ01B3_T1033	MUD CREEK	CHLORIDE
GREAT LAKES	040500011104	STEUBEN	INJ01B4_T1297	PIGEON CREEK	E. COLI
GREAT LAKES	40500011105	LAGRANGE	INJ01B5_01	PAGE DITCH	E. COLI
GREAT LAKES	40500011105	LAGRANGE	INJ01B5_01	PAGE DITCH	IMPAIRED BIOTIC COMMUNITIES
GREAT LAKES	40500011105	LAGRANGE	INJ01B5_T1001	COTTON LAKE DITCH	E. COLI
GREAT LAKES	40500011105	LAGRANGE	INJ01B5_T1001	COTTON LAKE DITCH	IMPAIRED BIOTIC COMMUNITIES
GREAT LAKES	40500011105	LAGRANGE	INJ01B5_T1002	PAGE DITCH - UNNAMED TRIBUTARY	E. COLI
GREAT LAKES	40500011105	LAGRANGE	INJ01B5_T1002	PAGE DITCH - UNNAMED TRIBUTARY	IMPAIRED BIOTIC COMMUNITIES
GREAT LAKES	40500011105	LAGRANGE	INJ01B5_T1003	TRUSDALE DITCH	E. COLI
GREAT LAKES	40500011105	LAGRANGE	INJ01B5_T1003	TRUSDALE DITCH	IMPAIRED BIOTIC COMMUNITIES

BASIN	HYDROLOGIC UNIT CODE	COUNTY	ASSESSMENT UNIT ID	ASSESSMENT UNIT NAME	CAUSE OF IMPAIRMENT
GREAT LAKES	40500011107	LAGRANGE	INJ01B7_01	PIGEON RIVER	E. COLI
GREAT LAKES	40500011107	LAGRANGE	INJ01B7_01	PIGEON RIVER	IMPAIRED BIOTIC COMMUNITIES
GREAT LAKES	40500011107	LAGRANGE	INJ01B7_T1001	FETCH DITCH	E. COLI
GREAT LAKES	40500011107	LAGRANGE	INJ01B7_T1001	FETCH DITCH	IMPAIRED BIOTIC COMMUNITIES
GREAT LAKES	40500011107	ELKHART	INJ01B7_T1001A	FETCH DITCH - UNNAMED TRIBUTARY	E. COLI
GREAT LAKES	40500011107	ELKHART	INJ01B7_T1001A	FETCH DITCH - UNNAMED TRIBUTARY	IMPAIRED BIOTIC COMMUNITIES
GREAT LAKES	40500011107	LAGRANGE	INJ01B7_T1001B	FETCH DITCH	E. COLI
GREAT LAKES	40500011107	LAGRANGE	INJ01B7_T1001B	FETCH DITCH	IMPAIRED BIOTIC COMMUNITIES
GREAT LAKES	040500011202	LAGRANGE	INJ01C2_00	FLY CREEK-HEADWATERS (LAGRANGE)	E. COLI
GREAT LAKES	040500011205	LAGRANGE	INJ01C5_01	PIGEON RIVER	E. COLI

Table 6: Impairments removed from Category 5 based on IDEM's review of the Busseron Creek watershed TMDL.

BASIN	HYDROLOGIC UNIT CODE	COUNTY	ASSESSMENT UNIT ID	ASSESSMENT UNIT NAME	CAUSE OF IMPAIRMENT	EXPLANATION
LOWER WABASH	51201111505	SULLIVAN	INB11F5_T1003	BUSSERON CREEK - UNNAMED TRIBUTARY	IMPAIRED BIOTIC COMMUNITIES	This impairment listed in error. IDEM has no data to support this assessment
LOWER WABASH	51201111507	SULLIVAN	INB11F7_01B	BUTTERMILK CREEK - UNNAMED TRIBUTARY	IMPAIRED BIOTIC COMMUNITIES	This impairment listed in error. IDEM has no data to support this assessment
LOWER WABASH	51201111509	SULLIVAN	INB11F9_T1002	BUCK CREEK	NUTRIENTS	This impairment listed in error. Recent data indicates FS for nutrients
LOWER WABASH	51201111509	SULLIVAN	INB11F9_T1005	BUCK CREEK - UNNAMED TRIBUTARY	IMPAIRED BIOTIC COMMUNITIES	This impairment listed in error. IDEM has no data to support this assessment
LOWER WABASH	51201111509	SULLIVAN	INB11F9_T1005	BUCK CREEK - UNNAMED TRIBUTARY	NUTRIENTS	This impairment listed in error. IDEM has no data to support this assessment
LOWER WABASH	51201111501	VIGO	INB11G1_02	BUSSERON CREEK	IMPAIRED BIOTIC COMMUNITIES	This impairment listed in error under its retired AUID; Added back under its new AUID: INB11F1_01
UPPER WABASH	51201111501	SULLIVAN	INB11G1_03	BUSSERON CREEK	IMPAIRED BIOTIC COMMUNITIES	This impairment listed in error under its retired AUID; Added back under its new AUID: INB11F1_01
LOWER WABASH	51201111501	SULLIVAN	INB11G1_04	BUSSERON CREEK	IMPAIRED BIOTIC COMMUNITIES	This impairment listed in error under its retired AUID; Added back under its new AUID: INB11F1_01

BASIN	HYDROLOGIC UNIT CODE	COUNTY	ASSESSMENT UNIT ID	ASSESSMENT UNIT NAME	CAUSE OF IMPAIRMENT	EXPLANATION
LOWER WABASH	51201111505	SULLIVAN	INB11G5_03	BIG BRANCH	IMPAIRED BIOTIC COMMUNITIES	This impairment listed in error under its retired AUID; Added back under its new AUID: INB11F3_01
LOWER WABASH	51201111503	GREENE	INB11G5_T1001C	BIG BRANCH UNNAMED TRIBUTARY (POSSUM HOLLOW)	IMPAIRED BIOTIC COMMUNITIES	This impairment listed in error under its retired AUID; Added back under its new AUID: INB11F5_T1003
LOWER WABASH	51201111504	SULLIVAN	INB11G6_02	BIG BRANCH	IMPAIRED BIOTIC COMMUNITIES	This impairment listed in error under its retired AUID; Added back under its new AUID: INB11F4_01
LOWER WABASH	51201111504	GREENE	INB11G6_03B	MUD CREEK - UNNAMED TRIBUTARY	IMPAIRED BIOTIC COMMUNITIES	This impairment listed in error under its retired AUID; Added back under its new AUID: INB11F4_T1001
LOWER WABASH	51201111504	GREENE	INB11G6_03B	MUD CREEK - UNNAMED TRIBUTARY	NUTRIENTS	This impairment listed in error under its retired AUID; Added back under its new AUID: INB11F4_T1001
LOWER WABASH	51201111504	SULLIVAN	INB11G6_04A	MUD CREEK - UNNAMED TRIBUTARY	IMPAIRED BIOTIC COMMUNITIES	This impairment listed in error; IDEM has no data to support assessment of new AUID: INB11F4_T1003A
LOWER WABASH	51201111504	SULLIVAN	INB11G6_04A	MUD CREEK - UNNAMED TRIBUTARY	NUTRIENTS	This impairment listed in error; IDEM has no data to support assessment of new AUID: INB11F4_T1003A
LOWER WABASH	51201111504	SULLIVAN	INB11G6_04B	MUD CREEK - UNNAMED TRIBUTARY	IMPAIRED BIOTIC COMMUNITIES	This impairment listed in error; IDEM has no data to support assessment of new AUID: INB11F4_T1003B
LOWER WABASH	51201111504	SULLIVAN	INB11G6_04B	MUD CREEK - UNNAMED TRIBUTARY	NUTRIENTS	This impairment listed in error; IDEM has no data to support assessment of new AUID: INB11F4_T1003B
LOWER WABASH	51201111504	SULLIVAN	INB11G6_05	MUD CREEK - UNNAMED TRIBUTARY	IMPAIRED BIOTIC COMMUNITIES	This impairment listed in error under its retired AUID; Added back under its new AUID: INB11F4_T1003
LOWER WABASH	51201111504	SULLIVAN	INB11G6_05	MUD CREEK - UNNAMED TRIBUTARY	NUTRIENTS	This impairment listed in error under its retired AUID; Added back under its new AUID: INB11F4_T1003
LOWER WABASH	51201111509	SULLIVAN	INB11GA_02B	BUCK CREEK (SULLIVAN, IN)	NUTRIENTS	This impairment listed in error; Recent data indicates FS for nutrients

Table 7: Impairments added back to Category 5 of the draft 2012 303(d) list pending approval of the Busseron Creek TMDL.

BASIN	HYDROLOGIC UNIT CODE	COUNTY	ASSESSMENT UNIT ID	ASSESSMENT UNIT NAME	CAUSE OF IMPAIRMENT
LOWER WABASH	051201111506	SULLIVAN	INB11F6_T1001	KETTLE CREEK	NUTRIENTS

SUMMARY OF CHANGES SINCE THE DRAFT 2012 303(D) LIST WAS PUBLISHED FOR PUBLIC COMMENT ON FEBRUARY 8, 2012

Table 8 summarizes the changes made to the draft 2012 303(d) list since its publication on February 8, 2012 in terms of the total number of individual assessment units. Table 9 provides a summary of the changes made to the draft 2012 303(d) list since its publication on February 8, 2012 in terms of individual assessment units, waterbody type and their associated stream miles and lake acres. Table 10 provides a summary of the changes made to the draft 2012 303(d) list since its publication in terms of the total number of impairments. Table 11 tracks changes made to the draft 2012 303(d) list since its publication on February 8, 2012 by impairment type. All of these tables provide summary values for the current draft 2012 303(d) list submitted with this report.

As a result of these changes, IDEM's current draft 2012 303(d) list now contains a total of three thousand four hundred forty eight (3,448) individual impairments compared to three thousand four hundred four (3,404) individual impairments on the initial draft that was published on February 8, 2012 (assessment units with multiple impairments are listed once for each impairment).

Attachment 5 includes all impairments currently identified in Categories 5A and 5B of the Consolidated List, which together comprise IDEM's most current draft 2012 303(d) List of Impaired Waters submitted to U.S. EPA with the Integrated Report on April 1, 2012.

Table 8: Additional changes made to IDEM's draft 2012 303(d) list since its initial publication on February 8, 2012 in terms of individual assessment units in terms of waterbody type and their associated stream miles or lake acres.

NATURE OF CHANGES TO 303(D) LIST	NUMBER OF STREAM ASSESSMENT UNITS	TOTAL STREAM MILES	NUMBER OF LAKE ASSESSMENT UNITS	TOTAL LAKE ACRES
Impairments Removed from Category 5 Based on Resolution of Segmentation Tracking Issues Associated with the West Fork Whitewater River TMDL	19	252	0	0
Impairments Removed from Category 5 Based on IDEM's Nonpoint Source Program Successes	8	33	0	0
Impairments Added Back to Category 5 Based on IDEM's review of TMDLs still pending approval	51	249	0	0
Impairments Removed from Category 5 Based on IDEM's review of TMDLs still pending approval	15	80	0	0

Table 9: Tracking of changes made to the draft 2012 303(d) list since its publication on February 8, 2012 and summary values for the draft list 2012 303(d) list submitted to U.S. EPA on April 1, 2012 in terms of individual assessment units, waterbody type including their associated stream miles and lake acres.

303(D) LIST	TOTAL NUMBER OF ASSESSMENT UNITS	NUMBER OF STREAM ASSESSMENT UNITS	TOTAL STREAM MILES	NUMBER OF LAKE ASSESSMENT UNITS	TOTAL LAKE ACRES
Draft 2012 303(d) List published on February 8, 2012	2,205	2,065	16,088	140	73,076*
Changes made to the Draft 2012 303(d) List since its publication	9	9	(116)	0	0
Draft 2012 303(d) List submitted to U.S. EPA on April 1, 2012	**2,196**	**2,065**	**15,972**	**140**	**73,076***

*These totals do not include Lake Michigan (154,176 acres).

Table 10: Tracking of changes made to the draft 2012 303(d) list since its publication on February 8, 2012 and summary values for the draft list 2012 303(d) list submitted to U.S. EPA on April 1, 2012in terms of the number of impairments.

TOTAL NUMBER OF IMPAIRMENTS ON THE DRAFT 303(D) LIST PUBLISHED ON FEBRUARY 8, 2012	**3,404**
Impairments Removed from Category 5 Based on Resolution of Segmentation Tracking Issues Associated with the West Fork Whitewater River TMDL	19
Impairments Removed from Category 5 Based on IDEM's Nonpoint Source Program Successes	8
Impairments Removed from Category 5 Based on IDEM's review of TMDLs still pending approval	20
DELISTINGS TOTAL	**47**
Impairments Added Back to Category 5 Based on IDEM's review of TMDLs still pending approval	91
ADDITIONS TOTAL	**91**
TOTAL NUMBER OF IMPAIRMENTS ON THE DRAFT 303(D) LIST SUMBITTED TO U.S. EPA ON APRIL 1, 2012	**3,448**

Table 11: Changes made to the draft 2012 303(d) list since its publication on February 8, 2012 and summary values for the draft list 2012 303(d) list submitted to U.S. EPA on April 1, 2012 by impairment type.

CAUSE OF IMPAIRMENT	NUMBER OF IMPAIRMENTS ON THE DRAFT 2012 303(D) LIST PUBSLIHED ON FEBRUARY 8, 2012	NUMBER OF IMPAIRMENTS ADDED TO OR REMOVED FROM THE DRAFT 303(D) LIST SINCE ITS PUBLICATION	TOTAL NUMBER OF IMPAIRMENTS ON THE DRAFT 303(D) LIST SUBMITTED TO U.S. EPA ON APRIL 1, 2012
ALGAE	20		**20**
AMMONIA	10		**10**
CHLORIDE	17	1	**18**
FREE CYANIDE	30		**30**
DIOXIN (WATER)	69		**69**
DISSOLVED OXYGEN	169	13	**182**
E. COLI	1,136	29	**1,165**
IMPAIRED BIOTIC COMMUNITIES	615	7	**622**
NUTRIENTS	133	(6)	**127**
OIL AND GREASE	5		**5**
PESTICIDES	1		**1**
PH	22		**22**
PHOSPHORUS	50		**50**
SILTATION	3		**3**
SULFATE	1		**1**
TASTE AND ODOR	12		**12**
TEMPERATURE	0		**0**
PCBs (FISH TISSUE)	618		**618**
PCBs (WATER)	69		**69**
TOTAL MERCURY (FISH TISSUE)	348		**348**
TOTAL MERCURY (WATER)	66		**66**
TOTAL COPPER	2		**2**
TOTAL LEAD	4		**4**
TOTAL NICKEL	2		**2**
TOTAL ZINC	2		**2**
TOTAL	**3,404**	**44**	**3,448**

STATUS OF INDIANA'S CATEGORY 4 WATERBODY IMPAIRMENTS

In accordance with U.S. EPA guidance[1], Indiana's Category 4 waters are identified in Indiana's Consolidated List, which is included in Indiana's 2010 Integrated Monitoring and Assessment Report, Appendix F. Category 4 consists of impairments for which a Total Maximum Daily Load (TMDL) is not or no longer required. The subcategories of Indiana's Category 4 list are described below:

- Category 4A consists of impairments for which a TMDL has been approved by USEPA and is expected to result in attainment of all applicable WQS.
- Category 4B consists of impairments for which other pollution control requirements are expected to result in the attainment of the WQS in a reasonable period of time.
- Category 4C consists of impairments that are not caused by a pollutant and as such, do not require a TMDL.

Categories 4 and 5 of IDEM's Consolidated List together provide the most comprehensive assessment of impairment of Indiana waters to date. With each 303(d) listing cycle, U.S. EPA requests an update on the status of Indiana's Category 4 waters to facilitate tracking of all known impairments. These impairments and their current status are discussed in more detail in IR Appendix H, Attachment 3.

REFERENCES CITED

Code of Federal Regulations (CFR):
http://www.gpo.gov/fdsys/browse/collectionCfr.action?collectionCode=CFR

Indiana Code (IC): http://www.in.gov/legislative/ic/code/

U. S. Environmental Protection Agency. 2001. *Memorandum to Regions 1-10 Water Division Directors Regarding the 2002 Integrated Water Quality Monitoring and Assessment Report Guidance.* Washington, D.C.: U.S. Environmental Protection Agency.

U. S. Environmental Protection Agency. 2003. *Guidance for 2004 Assessment, Listing and Reporting Requirements Pursuant to Sections 303(d), 305(b) and 314 of the Clean Water Act.* Washington, D.C.: U.S. Environmental Protection Agency.

U. S. Environmental Protection Agency. 2005. *Guidance for 2006 Assessment, Listing and Reporting Requirements Pursuant to Sections 303(d), 305(b) and 314 of the Clean Water Act: Public Review Draft.* Washington, D.C.: U.S. Environmental Protection Agency.

[1] For the development of Indiana's Consolidated List, IDEM follows, to the degree possible, the 305(b) and 303(d) reporting methods outlined in the U.S. EPA's memorandum regarding the *2002 Integrated Water Quality Monitoring and Assessment Report Guidance (U.S. EPA, 2001), its Guidance for 2006 Assessment, Listing and Reporting Requirements Pursuant to Sections 303(d), 305(b) and 314 of the Clean Water Act* (U.S. EPA, 2005) and the additional guidance provided in the U.S. EPA memorandum *Information Concerning 2010 Clean Water Act Sections 303(d), 305(b), and 314 Integrated Reporting and Listing Decisions* (U.S. EPA, 2009).

U. S. Environmental Protection Agency. 2006. *Memorandum to Regions 1-10 Water Division Directors Regarding Information Concerning 2008 Clean Water Act Sections 303(d), 305(b), and 314 Integrated Reporting and Listing Decisions.* Washington, D.C.: U.S. Environmental Protection Agency.

U. S. Environmental Protection Agency. 2009. *Memorandum to Regions 1-10 Water Division Directors Regarding Information Concerning 2010 Clean Water Act Sections 303(d), 305(b), and 314 Integrated Reporting and Listing Decisions.* Washington, D.C.: U.S. Environmental Protection Agency.

INDIANA DEPARTMENT OF ENVIRONMENTAL MANAGEMENT

Indiana Department of Environmental Management
Office of Water Quality
Notice of Public Comment Period for the Draft 2012 List of Impaired Waters and Consolidated Assessment and Listing Methodology under Section 303(d) of the Clean Water Act

PURPOSE OF NOTICE

The Indiana Department of Environmental Management (IDEM) is soliciting public comment for the development of its draft 2012 303(d) List of Impaired Waters and the Consolidated Assessment and Listing Methodology (CALM) used to develop it. The draft 303(d) list will be submitted to the United States Environmental Protection Agency (U.S. EPA) on April 1, 2012. Any person having water quality data to support or refute the listing of a specific waterbody or to add a waterbody to the list will be able to provide that information to IDEM during the public comment period. Comments and suggestions regarding the CALM will also be accepted during this period. IDEM will review and respond to all comments received and will work with U.S. EPA after the comment period ends to finalize the list for U.S. EPA approval.

The draft 303(d) list and the CALM will also be available on IDEM's website at:

http://www.in.gov/idem/programs/water/303d/index.html

AUTHORITY: IC 13-18-2-3.

SUBJECT MATTER

Basic Purpose and Background

The IDEM Office of Water Quality (OWQ) is preparing to update its List of Impaired Waters, as required by Section 303(d) of the federal Clean Water Act (CWA) and the Water Quality Planning and Management regulation at 40 CFR Part 130. Under the CWA, each state is required to assemble all existing and readily available water quality related data and information for use in assessing its waters for compliance with the state's water quality standards (WQS). WQS are developed to protect beneficial uses for which the waters are designated (fishing, swimming, and drinking, etc.). The state is then required to prepare and make public a list of those waters not meeting WQS and the methodology used to evaluate the data and determine impairment status. The 303(d) List of Impaired Waters will identify the portion of the waterbody that is impaired; the pollutant or pollutants not meeting WQS thus causing the impairment; and a schedule for development of a total maximum daily load (TMDL). The list must be submitted to U.S. EPA by April 1, 2012.

A TMDL evaluation is a process that quantifies the amount of a specific pollutant that a waterbody can assimilate and still meet WQS. What constitutes a pollutant is described in Section 502(6) of the CWA, and includes materials such as sewage, chemical wastes, biological materials, and wastes from industrial, municipal, and agricultural operations. The definition also encompasses drinking water contaminants that are regulated under Section 1412 of the Safe Drinking Water Act (SDWA). A TMDL is a written, quantitative assessment that identifies how much of the pollutant is coming from point sources and nonpoint sources, specifies the amount of pollutant reduction necessary from each source in order to meet the WQS set for that pollutant, and lays the groundwork for developing and implementing a plan to reduce the amount of the pollutant coming from each source. As part of IDEM's TMDL process, the public is invited to participate in the plan to develop and implement the TMDL.

At this time, IDEM is still awaiting approval of the 303(d) list submitted to U.S. EPA for the 2010 cycle. This delay is due to issues raised by U.S. EPA regarding changes IDEM made to its 303(d) list in response to public comments received prior to IDEM's submission of the 2010 303(d) list to U.S. EPA. The issues raised by U.S. EPA, which are discussed later in this notice, were formally addressed to IDEM after submission of its 2010 303(d) list for approval and have yet to be resolved.

This situation has illustrated that any issues U.S. EPA may have regarding revisions to a state's assessment methodologies and corresponding changes to its 303(d) list can be complex, and their resolution can impose significant delays in approval. Given the potential for such delays in the future, IDEM has determined that reviewing all public comments and those provided by U.S. EPA together will allow IDEM to more effectively evaluate all the available information and will allow IDEM to work through any issues and receive timely approval from U.S. EPA. IDEM will consider the 2012 303(d) list finalized once U.S. EPA approval is received.

Applicable Federal Law

The 303(d) List of Impaired Waters is developed pursuant to Section 303(d) of the federal CWA. This notice serves as a solicitation for any additional water quality related information that may be used to further develop and refine the 2012 draft 303(d) list and satisfies the federal Water Quality Planning and Management regulation at 40 CFR Part 130, which requires states to provide public notice and opportunity for public comment on the state's

303(d) list and the methodology used to develop it.

Public Participation

IDEM will present the 2012 Draft 303(d) List of Impaired Waters at the Water Pollution Control Board meeting, which will be open to the public and will provide the public an opportunity to discuss the list. This meeting will be held on the following date:

Wednesday, April 11, 2012, 1:30 p.m. EDT
Indiana Government Center South
302 West Washington Street, Conference Center Room A
Indianapolis, Indiana 46206

REQUEST FOR PUBLIC COMMENTS

At this time, IDEM solicits the following:

(1) Water quality data or water quality related information to support or refute the listing of a specific waterbody or to add a waterbody to the 303(d) list.

(2) Comments and suggestions regarding the CALM.

Comments may be submitted in one of the following ways:

(1) By mail or common carrier to the following address:
2012 Draft 303(d) List of Impaired Waters
Betsy Rouse, Administrative Assistant
Rules Development Branch
Office of Legal Counsel
Indiana Department of Environmental Management
100 North Senate Avenue
MC 65-45
Indianapolis, IN 46204-2251

(2) By facsimile to (317) 233-5970. Please confirm the timely receipt of your faxed comments by calling the Rules Development Branch at (317) 233-8903.

(3) By electronic mail to brouse@idem.in.gov. To confirm timely delivery of your comments, please request a document receipt when you send the electronic mail. **PLEASE NOTE: Electronic mail comments will NOT be considered part of the official written comment period unless they are sent to the address indicated in this notice.**

(4) Hand delivered to the receptionist on duty at the thirteenth floor reception desk, Office of Legal Counsel, Indiana Government Center North, 100 North Senate Avenue, Indianapolis, Indiana.

COMMENT PERIOD DEADLINE

All comments must be postmarked, faxed, or time stamped no later than May 8, 2012. Hand-delivered comments must be delivered to the appropriate office by 4:45 p.m. on the above-listed deadline date.

Additional information regarding this notice may be obtained from Jody Arthur, Watershed Assessment and Planning Branch, Office of Water Quality, (317) 308-3179 or (800) 451-6027 (in Indiana).

INDIANA'S 2012 CONSOLIDATED ASSESSMENT AND LISTING METHODOLOGY

For the development of the 2012 Draft 303(d) List of Impaired Waters, IDEM has followed, to the degree possible, the 305(b) and 303(d) reporting methods outlined in the U.S. EPA's *Guidance for 2006 Assessment, Listing and Reporting Requirements Pursuant to Sections 303(d), 305(b) and 314 of the Clean Water Act* (U.S. EPA, 2005) and the additional guidance provided in the U.S. EPA memorandums *Information Concerning 2012 Clean Water Act Sections 303(d), 305(b), and 314 Integrated Reporting and Listing Decisions* (U.S. EPA, 2009). The 303(d) list was developed using IDEM's 305(b) Assessment Database (ADB). Interpretation of the data and listing decisions take into account U.S. EPA's guidance and IDEM's current CALM.

One aspect of U.S. EPA's guidance calls for a comprehensive listing of all monitored or assessed waterbodies in the state, based on the state's assessment and listing methodology. Each waterbody assessment unit (AU), which may consist of an entire waterbody or a segment of a larger waterbody, is to be placed in one or more of five categories depending on the degree to which it supports designated uses. U.S. EPA guidance encourages states to place a waterbody AU in additional categories as appropriate in order to more clearly illustrate where progress has been made in TMDL development and other restoration efforts. A detailed explanation of the five categories is provided in IDEM's CALM in Attachment 1. The following is a summary of the five categories:

Category 1	**Attaining the WQS for all designated uses and no use is threatened.**
Category 2	**Attaining some of the designated uses; no use is threatened; and insufficient data and information are available to determine if the remaining uses are attained or threatened.**
Category 3	**Insufficient data and information to determine if any designated use is attained.**

Category 4 **Impaired or threatened for one or more designated uses but does not require the development of a TMDL.**

A. TMDL has been completed that is expected to result in attainment of all applicable WQS and has been approved by U.S. EPA.

B. Other pollution control requirements are reasonably expected to result in the attainment of the WQS in a reasonable period of time.

C. Impairment is not caused by a pollutant.

Category 5 **The WQS is not attained.**

A. The waters are impaired or threatened for one or more designated uses by a pollutant or pollutants, and require a TMDL.

B. The waters are impaired due to the presence of mercury or PCBs, or both in the edible tissue of fish collected from them at levels exceeding Indiana's human health criteria for these contaminants.

The 303(d) List of Impaired Waters will consist of all impairments listed in Category 5. This category includes waters where the WQS is not attained because the waterbody AU is impaired or threatened by one or more pollutants for each of which a TMDL is required. It should be noted that the U.S. EPA's most recent guidance does not change existing rules for listing and delisting waterbody impairments from Category 5. The existing regulations still require states, at the request of the U. S. EPA's Regional Administrator, to demonstrate good cause for not including waterbody impairments on the 303(d) list that were included on previous 303(d) lists (pursuant to 40 CFR 130.7(b)(6)(iv)).

DEVELOPMENT OF DRAFT 2012 303(d) LIST

Organization of Indiana's 303(d) List

Each lake, stream or reach of stream in IDEM's ADB, which stores water quality assessment information for CWA 305(b) reporting and 303(d) listing purposes, is assigned a unique assessment unit ID (AUID). IDEM's methods for defining representative units of assessment are described in detail in IDEM's CALM (Attachment 1). The sizes of AUs in the ADB vary based on a number of factors. Given this, a single AU may or may not represent the entire river or stream to which it is associated. IDEM's methods for defining representative AUs are discussed in detail in the CALM.

Each impairment is listed individually on Indiana's 303(d) list to achieve consistency in how U.S. EPA tracks TMDL development and to facilitate more effective planning by IDEM. Therefore, a single AU may appear on the 303(d) list for one or more impairments.

Changes in Segmentation and Their Effect on Indiana's 303(d) List

The geographical extent and location of each AU within a given 12 or 14 digit hydrologic unit code (HUC) is defined for mapping purposes through a process called reach indexing. Reach indexing uses a software tool developed by U.S. EPA that works with geographical information systems (GIS) software to "key" the AU defined by IDEM to the National Hydrography Dataset (NHD). This "key" is called the Reach Index. IDEM used these tools with the medium resolution (1:100,000 scale) NHD to create its first statewide Reach Index in 2002, which facilitates mapping of Indiana's 305(b) assessments and 303(d) listings in GIS applications and incorporation of this information into IDEM's ADB and U.S. EPA's national databases.

In these databases, Indiana lakes and reservoirs, including Lake Michigan, are assigned a single AUID with sizes reported in acres. Indiana's Lake Michigan shoreline is assigned AUIDs in accordance with the eight digit HUC in which they are located and is reported in miles. Rivers and streams are assigned AUIDs in accordance with the 12 or 14 digit HUC in which they are located and are reported in miles. For large rivers with more than 1,000 square miles of drainage area, the AUIDs for mainstem nonwadeable reaches within their 12 to 14 digit HUCs are distinguished from those smaller, wadeable streams so that issues such as sampling techniques, which might bias results, can be considered within a class of streams. With regard to Indiana's flowing waters, AU sizes vary widely and a single segment may or may not represent the entire river or stream to which it is associated.

In 2006, IDEM developed an administrative process for splitting an AU into smaller units to allow more accurate application of assessment data. This process was employed through the 2010 assessment and listing cycle. The NHD is now available in high resolution (1:24,000 scale) for the entire state of Indiana. Given this, IDEM implemented a "moratorium" on segmentation changes for the 2012 cycle in order to reallocate staff resources to the work of reach indexing at high resolution instead. Resegmentations are now done on a very limited basis when needed to support National Pollutant Discharge Elimination System (NPDES) permit development or other OWQ program needs.

The rationale for IDEM's decision to revise the Indiana Reach Index using the high-resolution NHD along with a detailed discussion of high-resolution indexing process is provided in IDEM's CALM (Attachment 1). This decision better supports IDEM's 305(b) assessment and 303(d) listing processes and TMDL development than resegmentation on a case-by-case basis, and will accomplish the following:

• Reduce the effort required to track segmentation changes, and;

• Result in a statewide reach index with assessment units that allow more thorough and representative water quality assessments

At this time, it is anticipated that IDEM will complete its high resolution Reach Index prior to the submission of its 2014 Integrated Report. In the meantime, IDEM has prioritized its high resolution indexing work to stay ahead of TMDL development, focusing indexing efforts in those watersheds (at the eight digit HUC scale) in which one or more TMDLs will be developed for the next 303(d) listing cycle. Once Indiana's high resolution reach index is completed, the need to split segments using the segmentation process will be virtually eliminated.

As in previous cycles, any change in segmentation, whether done on a case-by-case basis or for the purposes of incorporating high resolution NHD data, must be accurately tracked so that 305(b) assessment and 303(d) listing information associated with the original AU is not lost. To this end, IDEM has refined its original methods for tracking segmentation changes in order to deal with the complexities associated with tracking changes as a result of high resolution indexing and to track resulting changes to the 303(d) list. As before, per U.S. EPA's request, IDEM still retires the original AUID for any AU that has been reindexed. IDEM also uses the same reassessment process to evaluate existing assessments and listing information on each AU reindexed to ensure that no valuable information is lost and that assessment information is appropriately applied to the new AU or AUs.

All AUIDs that have been retired due to segmentation changes during the 2012 cycle are identified in Attachment 2.

IDEM's Use of External Data

Section 303(d) of the CWA requires that states consider all readily available data sources in the preparation of their 303(d) lists and 305(b) assessment process. In addition to the water quality data collected by its staff, IDEM also has cooperative agreements with the United States Geological Survey (USGS) to collect water quality data at the same sites sampled by IDEM to provide data for additional parameters not sampled by IDEM. The data collected by the USGS through this partnership were reviewed as part of IDEM's rotating basin assessments for the 2012 cycle.

IDEM also reviews data generated and submitted by external parties that is obtained in three different ways:

• Provided to IDEM through 319(h) and 205(j) grant agreements;
• Provided to IDEM through the TMDL development process;
• Provided to IDEM in response to 305(b)/303(d) solicitations.

Although these data are collected by organizations external to IDEM, most of these data sets are submitted to IDEM and housed internally making them easily obtainable through program staff within IDEM. All data received are reviewed for usability in accordance with IDEM's Assessment Branch, Quality Assurance Project Plan (QAPP).

In 2006, IDEM began working to develop a more formal process for soliciting and reviewing water quality data from external organizations for potential use in its 305(b)/303(d) processes. Since that time, IDEM has conducted two formal solicitations, one in 2007 and 2009, both of which resulted in a large number of data sets. In addition to a great deal of new water quality data, these solicitations provided good information to help IDEM develop its External Data Framework. Under development, the voluntary External Data Framework will provide guidelines and technical assistance to help organizations that collect water quality data to become more involved with IDEM in working toward the shared goals of protecting and restoring Indiana's water resources.

The organizations and individuals that submitted data to IDEM in response to the 305(b)/303(d) solicitations in 2007 and 2009 are shown in Table 1. Note that Table 1 does not include those data sets required to be submitted to IDEM in fulfillment of 319(h) and 205(j) grant project requirements or those submitted through the TMDL development process.

IDEM expected the External Data Framework to be finalized in time for the 2012 cycle. However, staff resource constraints delayed its full implementation. IDEM completed its review of the data sets submitted by external organizations to determine their usability in 305(b) assessments and 303(d) listing and identified the usable data sets, but did not have time to organize the data to facilitate the assessment process.

The external data sets shown in Table 2 meet the necessary data quality requirements as outlined in IDEM's QAPP for 305(b) assessment purposes. IDEM is still in the process of evaluating these data for assessment purposes. If IDEM is able to complete these assessments prior to receiving U.S. EPA approval of the 2012 303(d) list, any resulting changes to the list will be proposed to U.S. EPA for consideration in its approval process. If assessments cannot be completed prior to receiving U.S. EPA approval, any resulting changes will be incorporated into the draft 2014 303(d) list.

Table 1: Sources of external data sets received in response to IDEM's 305(b)/303(d) solicitations in 2007 and 2009. This table does not include external data sets submitted to IDEM in fulfillment of 319(h) and 205(j) grant project requirement or those submitted through the TMDL development process.

Source

AMERICAN WATER COMPANY
ANCILLA COLLEGE
CITY OF ANDERSON
CITY OF ANGOLA AND TRINE UNIVERSITY
CITY OF DECATUR
CITY OF ELKHART
CITY OF INDIANAPOLIS
CITY OF KOKOMO
CITY OF LAFAYETTE
CITY OF PERU
CITY OF RICHMOND
CITY OF SEYMOUR
CITY OF SHELBYVILLE
CITY OF SOUTH BEND
CITY OF VALPARAISO
CITY OF ELKHART
EMILY TALLO AND SAVE MAUMEE GRASSROOTS ORGANIZATION
HAMILTON COUNTY HEALTH DEPARTMENT
HOWARD COUNTY HEALTH DEPARTMENT
JOHNSON COUNTY HEALTH DEPARTMENT
MADISON COUNTY MS4
MARION COUNTY HEALTH DEPARTMENT
MICHIGAN CITY
MONROE COUNTY PARKS AND RECREATION
CITY OF MUNCIE
SARAH SKELTON AND LAKE OF THE WOODS PROPERTY OWNER'S ASSOCIATION
ST. JOSEPH WATERSHED AND THE NATURE CONSERVANCY
STEUBEN COUNTY LAKES COUNCIL
TOWN OF BROWNSBURG
TOWN OF FORTVILLE
TOWN OF MCCORDSVILLE
TOWN OF SPEEDWAY
WHITE COUNTY DEPARTMENT OF HEALTH

Table 2: Sources of External data sets determined by IDEM to meet the necessary data quality requirements as outlined in IDEM's Assessment Branch QAPP for 305(b) assessment purposes.

Source
American Water Company
City of Elkhart
City of Indianapolis
City of Muncie
City of South Bend
City of Valparaiso
Marion County Health Department

Status of U.S. EPA approval of IDEM's 2010 303(d) List

IDEM has not received U.S. EPA approval for Indiana's 2010 303(d). U.S. EPA has raised concerns regarding two decisions that IDEM made when finalizing its 2010 303(d) list for submission. The information in this section is intended to provide a summary of the issues related to these concerns and their impact on the development of IDEM's draft 2012 303(d) list. More detailed information on these issues and the specific waters in question can be found in Attachment 3, which contains U.S. EPA's letter to IDEM articulating its concerns regarding the changes IDEM has made to its CALM with respect to metals assessments and its decision to not use derived criteria in assessment and listing decisions. IDEM's letter to U.S. EPA in response to these concerns is also included.

IDEM's Decision to Use Dissolved as Opposed to Total Metals Results when Making Aquatic Life Use Assessments

Based on public comments received, IDEM changed the methods by which metals data are evaluated for assessment purposes to bring them closer in line with Indiana's WQS. In 2005, U.S. EPA approved a change in Indiana's WQS to the aquatic life criteria for metals in waters outside of the Great Lakes basin, changing from total recoverable metals criteria to dissolved metals criteria[1]. This change was made because the dissolved fraction is a more accurate representation of the biologically active portion of the metal than is the total or total recoverable fraction and is thus more appropriate for the protection of aquatic life.

In the WQS, criteria for total recoverable metals are provided for certain metals[2] along with conversion factors that are used to obtain a dissolved criterion. Until now, all of IDEM's metals assessments have been based on total recoverable metals results because most of the available water quality data is for the total metals as opposed to the dissolved fraction. However, IDEM has determined that using the total recoverable criteria expressed in Indiana's WQS for 305(b) assessments and 303(d) listing decisions is not appropriate because doing so may result in an overestimation of toxicity. Given this and U.S. EPA's recommendation that dissolved metal concentrations be used for the application of metals aquatic life criteria (U.S. EPA, 1996), IDEM revised its assessment methodology to require that water quality assessments for metals be based on dissolved metals concentrations instead of total metals concentrations. Based on this change, IDEM had removed all impairments from the 303(d) list submitted for 2010 that were previously listed based on total metal concentrations for which there are no applicable criteria. IDEM had also proposed to add a number of metals impairments to the draft 2010 303(d) list based on routine assessments and resegmentations. These additional impairments were not incorporated into the 2010 303(d) list submitted to U.S. EPA because they were also based on total metals results. IDEM maintains that these waters should remain in Category 3 of Indiana's Consolidated List for these parameters until IDEM can obtain the dissolved metals data necessary to accurately assess the impacts that metals may be having on water quality conditions. It should be noted that IDEM has since revised its monitoring strategy to collect dissolved metals data at all probabilistic monitoring locations to support these and future assessments.

IDEM's Position Regarding the Use of Derived Criteria (Tier I Criteria and Tier II Values) in 305(b) Assessments and 303(d) Listing Decisions

Indiana's WQS provide methods for the calculation of derived criteria for substances for which numeric criteria are not specifically articulated in the standards to ensure that the concentration of a substance or combination of substances does not become acutely toxic to aquatic organisms or produce chronic effects on them[3]. These methods are critical when IDEM receives requests proposing discharges of potentially toxic substances that do not have a specified numeric standard. The methods are used by IDEM's National Pollutant Discharge Elimination System (NPDES) Program in order to help develop appropriate permit limits to ensure that discharges do not cause or contribute to a water quality impairment. Thus, IDEM's calculation of derived criteria is a permit-driven process.

Although they have not been promulgated with a public process into Indiana's Administrative Code, both Tier I criteria and Tier II values are scientifically defensible for use in developing NPDES permit limits if calculated in accordance with the methods outlined in Indiana's WQS. However, according to the legal determination made by IDEM's Office of Legal Counsel, until these criteria go through the full public rulemaking process described in IC 13-14-9 and IC 4-22-2, they cannot also be used to make 305(b) assessment and 303(d) listing decisions nor be used to develop TMDLs that might affect NPDES permitted facilities.

Based on this decision, those waters originally identified in the draft 2010 303(d) list as impaired based on the use of derived criteria are no longer considered by IDEM to be impaired. A total of 138 impairments were proposed for listing based on IDEM's use of derived criteria. These waters were not added by IDEM to the 2010 303(d) list submitted to U.S. EPA for the 2010 cycle. In addition, a total of 18 impairments based on derived criteria were proposed for Category 4A of IDEM's Consolidated List based on completion of a TMDL. Likewise, these were not added to the 2010 303(d) list submitted to U.S. EPA. It remains IDEM's position that all of the waters originally assessed as impaired based on derived criteria should remain in Category 3 of Indiana's Consolidated List for these parameters until applicable water quality criteria are available with which to make assessments. More information on the issues surrounding IDEM's initial use of derived criteria and the rationale behind IDEM's subsequent decision to discontinue their use in these processes can be found in the public comments received and IDEM's responses, which are available online at:

http://www.in.gov/idem/nps/2647.htm.

Moving Forward with the Development of Indiana's 2012 Draft 303(d) List

IDEM is actively working with U.S. EPA to resolve the issues related to listing based on total metals data or derived criteria. In the meantime, IDEM has proceeded with development of its draft 2012 list based on the assumption that the issues that have delayed U.S. EPA's approval of the 2010 303(d) list will either be resolved or that U.S. EPA will issue a partial approval of the 2010 303(d) list prior to IDEM's formal submission of its draft 2012 303(d) list.

Based on communications with U.S. EPA staff[4], if these issues cannot be resolved, U.S. EPA will issue a partial approval in the form of a letter accompanied by a preliminary decision document. The preliminary decision document will indicate specifically the 2010-cycle listings that were approved and will identify any additional impairments that U.S. EPA determines must be added to Indiana's 2010 303(d) list to receive full approval. Upon issuing its preliminary decision document, U.S. EPA will publish it in the Federal Register for a 30-day public comment period. After the 30-day public comment period ends, U.S. EPA will develop its responses to the comments received and will issue its final decision document regarding Indiana's 2010 303(d) list. If U.S. EPA's final decision results in changes to Indiana's 303(d) list, in accordance with IC 13-18-2-3(a) IDEM will publish the changes in the Indiana Register and conduct a public hearing within 90 days of receiving them.

Each 303(d) list builds upon the previously approved list. Beginning with a 303(d) list that may yet change as a result of negotiations with U.S. EPA has added to the challenges associated with developing a 303(d) list that accurately conveys the status of impairment of Indiana waters.

However, IDEM continues to make progress in its water quality assessments and remains committed to move forward in its reporting of results to the public despite the unresolved issues associated with the 2010 303(d) list. Therefore, in order to develop the draft 2012 303(d) list, IDEM segregated the impairments still in question from the rest of the 2010 303(d) list and has made a number of revisions based on comments provided U.S. EPA.

IDEM has agreed to add back to Category 5 those impairments that were previously listed for total metals on the 2008 303(d) list pending collection of dissolved metals data and reassessment of the results in accordance with IDEM's current methodology. Some of these reaches have since been resegmented. IDEM applied the original impairments to their new AUIDs resulting in the addition of a total of 10 impairments for total metals. IDEM has also added a total of 24 impairments back to Category 5 based on comments received from U.S. EPA unrelated to the issues associated with metals assessments and IDEM's use of derived criteria in assessment and listing decisions. These comments and IDEM's response are also included in Attachment 3.

Until U.S. EPA provides IDEM with its formal decision regarding the approval of IDEM's 2010 303(d) list, IDEM believes that this approach provides the most accurate foundation possible upon which to build the draft 2012 303(d) list.

WATERBODY IMPAIRMENTS PROPOSED TO BE REMOVED FROM INDIANA'S 303(d) LIST OF IMPAIRED WATERS

Waterbody Impairments Proposed to be Removed from Category 5A as a Result of TMDL Development

The CWA does not clearly define the timeline for TMDL development. However, in response to the 1998 Federal Advisory Committee Act (FACA) committee's recommendations, U.S. EPA has issued guidance for states to develop expeditious schedules of not more than eight to 15 years. In accordance with the CWA, the 303(d) list guides TMDL development. IDEM works with U.S. EPA every 305(b)/303(d) assessment and listing cycle to determine the number of TMDLs that must be developed in order to keep pace with the number of new impairments identified each cycle and to meet the goal of completing TMDLs for impairments within 15 years of their listing.

This short-term (two-year) schedule for TMDL development is currently under development and will be submitted to U.S. EPA with IDEM's formal submission of its draft 303(d) list later in 2012. IDEM will also provide with its submission a long-term TMDL development schedule that will identify a timeline for TMDL development for all impairments identified on the draft 2012 303(d).

To develop both schedules, IDEM generally prioritizes TMDL development to address impairments identified on its earliest 303(d) lists. However, because IDEM employs a watershed approach that considers all the known impairments in a given watershed, the resulting TMDL reports commonly include additional impairments identified in subsequent 303(d) lists and impairments newly identified as a result of the additional water quality monitoring conducted for TMDL development.

IDEM focuses its TMDL development on bacteria and impaired biotic communities with nutrient-related sources because these are the types of impairments most commonly identified in Indiana waters. Most of these impairments have been found through TMDL development to be nonpoint source driven and their sources are relatively well understood. Given this, the resulting TMDLs readily lend themselves to effective management through locally led watershed management planning and implementation efforts.

IDEM continues to make significant progress in TMDL development. In 2012, IDEM proposes to place a total of 355 impairments in Category 4A for one or more impairments. A total of 145 of these impairments were previously listed in Category 5A of the 2010 303(d) List of Impaired Waters. These impairments include additional impairments to waters previously placed on the 303(d) list for other parameters and impairments to waters

previously placed in Category 2 or 3 of Indiana's Consolidated List. The impairments proposed to be added to Category 4A are identified in Attachment 4 and are keyed to the TMDL in which they are addressed (Table 4). The TMDL documents listed below along with information on TMDL development and scheduled public meetings can be found online at:

http://www.in.gov/idem/nps/2347.htm

Table 3: TMDLs completed with U.S. EPA approval received or anticipated prior to formal submission of its draft 2012 303(d) list on April 1, 2012.

Key	TMDL Document
A	Total Maximum Daily Load for Escherichia coli (E. coli) for the Upper Wildcat Creek Watershed, Howard, Tipton, Grant, and Madison Counties
B	Total Maximum Daily Load for Escherichia coli (E. coli) for the Middle Fork Wildcat Creek Watershed, Clinton, Carroll, Tippecanoe, and Howard Counties
C	Total Maximum Daily Load for Escherichia coli (E. coli) for the Lower Wildcat Creek Watershed, Carroll, Clinton, Howard, Tippecanoe, and Tipton Counties
D	Total Maximum Daily Load for Escherichia coli (E. coli) for the Galena River Watershed, La Porte and St. Joseph Counties
E	Total Maximum Daily Load for Escherichia coli (E. coli) in the Highland-Pigeon Creek Watershed and Total Phosphorous for Hurricane Creek, Gibson, Pike, Vanderburgh, Posey, and Warrick Counties
F	Total Maximum Daily Load for Escherichia coli (E. coli) in the Cicero Creek Watershed, Hamilton, Tipton, Boone and Clinton Counties
G	Total Maximum Daily Load for Escherichia coli (E. coli) in the Upper White River Headwaters Watershed in Randolph, Delaware, and Henry Counties
H	Busseron Creek Watershed TMDL Development*
I	Pigeon River TMDL*

*These TMDLs are currently in draft but are expected to be approved prior to IDEM's formal submission of its draft 2012 303(d) List of Impaired Waters to U.S. EPA. If any of these TMDLs are not yet approved at the time of submission, their corresponding AUs, presently proposed to be placed in Category 4A, will remain in Category 5A.

Waterbody Impairments Proposed to be Removed from Category 5 Due to Resegmentation.

In accordance with IDEM procedure and U.S. EPA policy, impairments may not be removed from the 303(d) list solely on the basis of resegmentation. All impairments on a resegmented AU must be reevaluated to determine their applicability to the resulting new AU or AUs. Therefore, all impairments that were delisted based on resegmentation are identified in Attachment 5 and those that were added back to the list under their new AUIDs are identified in Attachment 7. For the 2012 cycle, IDEM proposes removing a total of 914 impairments from Category 5 as a result of resegmentation.

Waterbody Impairments Proposed to be Removed from Category 5 on the Basis of Information Received Since the 2010 303(d) List was Submitted to U. S. EPA

This section includes waterbody impairments removed from Category 5 on the basis of new or revised assessments. The waterbody impairments proposed to be removed from Indiana's 303(d) list are located primarily in the Upper Wabash River basin, which was sampled by IDEM in 2008, and the Lower Wabash and Kankakee River basins sampled in 2009. Assessments for the Ohio River were also revised this cycle based on data and information provided by the Ohio River Valley Sanitation Commission (ORSANCO). Detailed information on how IDEM incorporates ORSANCO's data and assessments into the state's 303(d) listing processes is provided in IDEM's CALM (Attachment 1).

As a result of these assessments, IDEM proposes to remove a total of 48 impairments from Category 5A (Attachment 6).

PROPOSED ADDITIONS TO INDIANA'S 303(D) LIST OF IMPAIRED WATERS

Waterbody Impairments Proposed to be Added to Category 5 Based on Reassessments Conducted for Resegmentation Purposes

In accordance with IDEM procedure and U.S. EPA policy, impairments may not be removed from the 303(d) list solely on the basis of resegmentation. All impairments on a resegmented AU must be reevaluated to determine their applicability to the resulting new AU or AUs. All impairments delisted based on resegmentation are identified in Attachment 5. Those impairments that were added back to the list under their new AUIDs until their reassessment can be completed are identified in Attachment 7. For the 2012 cycle, IDEM proposes adding a total of 1,111 impairments to Category 5 as a result of resegmentation.

Waterbody Impairments Proposed to be Added to Category 5 on the Basis of Information Received Since the 2010 303(d) List was Submitted to U.S. EPA

For the 2012 cycle, IDEM proposes to add a number of impairments to Category 5A. For a lake or stream to be listed, IDEM must have sampling data that is representative of that waterbody and the data collected must support 303(d) listing in accordance with IDEM's CALM. The waterbody impairments proposed to be added to the 303(d) list on the basis of new or revised assessments are located primarily in the Upper Wabash River basin, which was sampled by IDEM in 2008, and the Lower Wabash and Kankakee River basins sampled in 2009. Assessments for the Ohio River were also revised this cycle based on data and information provided by the Ohio River Valley Sanitation Commission (ORSANCO). Detailed information on how IDEM incorporates ORSANCO's data and assessments into the state's 303(d) listing processes is provided in IDEM's CALM (Attachment 1). Based on these assessments, IDEM proposes to add a total of 220 impairments to Category 5 (Attachment 7).

Summary of Changes

Table 4 summarizes the proposed removals from and additions to Indiana's 303(d) list and their impact on the total number of AUs listed by waterbody type and their associated stream miles and lake acres. Table 5 and Table 6 provide a comparison of the 2010 and 2012 303(d) lists in terms of the total number of AUs listed and the total number of impairments listed, respectively. Table 7 summarizes the proposed changes to Indiana's 303(d) List of Impaired Waters in terms of the types of impairments that appeared on the 303(d) list in 2010 versus those that appear on the 2012 draft 303(d) list. The proposed changes will result in the draft 2012 303(d) list containing a total of three 3,430 individual impairments compared to 3,146 individual impairments for the 2010 303(d) list (AUs with multiple impairments are listed once for each impairment).

Attachment 9 consists of the proposed Category 5A and Category 5B impairments that together comprise the draft 2012 303(d) list of Impaired Waters for Indiana. The 303(d) list is a subset of Indiana's Consolidated List to be submitted as part of Indiana's Integrated Water Quality Monitoring and Assessment Report to U.S. EPA in 2012.

Table 4: Proposed changes to Indiana's 303(d) List of Impaired Waters in terms of total number of AUs listed by waterbody type and their associated stream miles or lake acres.

Nature of Proposed changes to 2010 303(d) List	Number of Stream Assessment Units	Total Stream Miles	Number of Lake Assessment Units	Total Lake Acres
Waterbody impairments removed from Category 5 based on changes in segmentation	636	3,836	NA	NA
Waterbody impairments removed from Category 5 based on information received since the 2010 303(d) list was submitted to U.S. EPA	28	186	0	0
Waterbody impairments removed from Category 5 to Category 4A based on TMDL development	134	926	0	0
Waterbody impairments added back to Category 5 based on changes in segmentation	791	7,034	NA	NA
Waterbody impairments added to Category 5 based on information received since the 2010 303(d) list was submitted to U.S. EPA	164	1,828	0	0
Waterbody impairments added to Category 5 based on U.S. EPA comments regarding IDEM's 2010 303(d) list	28	145	0	0

*These numbers do not reflect the 156 unique waterbodies totaling 987 miles with impairments newly identified through the TMDL process and for which the TMDL has been completed. These waters were placed directly in Category 4A.

Table 5: Comparison of the 2010 303(d) List of Impaired Waters submitted to U.S. EPA and the Draft 2012 303(d) List of Impaired Waters in terms of the total number of individual AUs listed by waterbody type and their associated stream miles or lake acres.

303(d) List	Total Number of Assessment Units	Number of Stream Assessment Units	Total Stream Miles	Number of Lake Assessment Units	Total Lake Acres
2010 303(d) List submitted to U.S. EPA**	2,020	1,880	12,029	140	73,056*
Draft 2012 303(d) List	2,205	2,065	16,088	140	73,076*

*For the purposes of accurate year-to-year comparisons, the 2012 totals do not include Lake Michigan.

**Includes revisions identified in Attachment 2.

Table 6: Proposed changes to Indiana's 303(d) List of Impaired Waters in terms of the total number of impairments added or removed from the 2010 303(d) list submitted to U.S. EPA.

Total Number of Impairments on the 2010 303(d) List Submitted to U.S. EPA	3,146
Waterbody impairments removed from Category 5 based on changes in segmentation	(914)
Waterbody impairments removed from Category 5 based on information received since the 2010 303(d) list was submitted to U.S. EPA	(48)
Waterbody impairments removed from Category 5 to Category 4A based on TMDL development	(145)
DELISTINGS TOTAL	(1,107)
Waterbody impairments added back to Category 5 based on changes in segmentation	1,111
Waterbody impairments added to Category 5 based on information received since the 2010 303(d) list was submitted to U.S. EPA	220
Waterbody impairments added to Category 5 based on U.S. EPA comments regarding IDEM's 2010 303(d) list	34
ADDITIONS TOTAL	1,365
Total Number of Impairments on Draft 2012 303(d) List	3,404

*This number does not include the 210 individual impairments newly identified through the TMDL process and for which the TMDL has been completed. These impairments were placed directly in Category 4A.

Table 7: Comparison of the 2010 303(d) list and proposed 2012 303(d) list by impairment type.

Cause of Impairment	Number of Impairments on the 2010 303(d) List Submitted to U.S. EPA	Number of Impairments on the Draft 2012 303(d) List
ALGAE	20	20
AMMONIA	8	10
CHLORIDE	16	17
FREE CYANIDE	27	30
DIOXIN (WATER)	69	69
DISSOLVED OXYGEN	163	169
E. COLI	976	1,136
IMPAIRED BIOTIC COMMUNITIES	570	615
NUTRIENTS	110	133
OIL AND GREASE	5	5
PESTICIDES	1	1
PH	18	22
PHOSPHORUS	50	50
SILTATION	3	3
SULFATE	1	1
TASTE AND ODOR	12	12
TEMPERATURE	14	0
PCBs (FISH TISSUE)	612	618
PCBs (WATER)	69	69
TOTAL MERCURY (FISH TISSUE)	355	348
TOTAL MERCURY (WATER)	47	66
TOTAL COPPER	0	2
TOTAL LEAD	0	4
TOTAL NICKEL	0	2
TOTAL ZINC	0	2
Total	3,146	3,404

MAP INFORMATION SOURCES

All information used to create the maps in this report was obtained from IDEM databases and Geographical Information Systems Libraries, and the State of Indiana Geographical Information Office.

REFERENCES CITED

Indiana Administrative Code (IAC):
http://www.in.gov/legislative/iac/title327.html

Indiana Department of Environmental Management (IDEM). 2004. Quality Assurance Project Plan for Indiana Surface Water Quality Monitoring and Total Maximum Daily Load (TMDL) Program. Office of Water Management, Assessment Branch, Environmental Toxicology and Chemistry Section. Indianapolis, IN.

Indiana Department of Environmental Management (IDEM). 2005. Indiana Water Quality Monitoring Strategy (draft). Office of Water Management, Assessment Branch. Indianapolis, IN. B-001-OWQ-A-00-06-0-R3.

U. S. Environmental Protection Agency. 1997a. Guidelines for Preparation of the State Water Quality Assessments (305[b] Reports) and Electronic Updates: Report Contents. Washington, D.C.: U. S. Environmental Protection Agency. EPA-841-B-97-002A.

U. S. Environmental Protection Agency. 1997b. Guidelines for Preparation of the State Water Quality Assessments (305[b] Reports) and Electronic Updates: Supplement. Washington, D.C.: U. S. Environmental Protection Agency. EPA-841-B-97-002B.

U. S. Environmental Protection Agency. 2005. Guidance for 2006 Assessment, Listing and Reporting Requirements Pursuant to Sections 303(d), 305(b) and 314 of the Clean Water Act: Public Review Draft. Washington, D.C.: U.S. Environmental Protection Agency.

U. S. Environmental Protection Agency. 2006. Memorandum to Regions 1-10 Water Division Directors Regarding Information Concerning 2008 Clean Water Act Sections 303(d), 305(b), and 314 Integrated Reporting and Listing Decisions. Washington, D.C.: U.S. Environmental Protection Agency.

U. S. Environmental Protection Agency. 2009. Memorandum to Regions 1-10 Water Division Directors Regarding Information Concerning 2010 Clean Water Act Sections 303(d), 305(b), and 314 Integrated Reporting and Listing Decisions. Washington, D.C.: U.S. Environmental Protection Agency.

U. S. Environmental Protection Agency. 2001. 2002 Integrated Water Quality Monitoring and Assessment Report Guidance. November 19, 2001 Memorandum from U.S. EPA Office of Wetlands, Oceans and Watershed to U.S. EPA Regional Water Management Directors, Regional Science and Technology Directors, and State, Territory and Authorized Tribal Water Quality Program Directors.

CONTACT INFORMATION

Marylou Poppa Renshaw
Chief – Watershed Assessment and Planning Branch
Indiana Department of Environmental Management
100 North Senate Avenue
MC65-44 SHADELAND
Indianapolis, IN 46204-2251
(317) 308-3235; or toll free (800) 451-6027
mrenshaw@idem.in.gov

Jody Arthur
Technical Environmental Specialist
Watershed Assessment and Planning Branch
Indiana Department of Environmental Management
100 North Senate Avenue
MC65-44 SHADELAND
Indianapolis, IN 46204-2251
(317) 308-3179; or toll free (800) 451-6027
jarthur@idem.in.gov

Attachment 1
Indiana Department of Environmental Management's 2012 Consolidated Assessment and Listing Methodology

REGULATORY BACKGROUND

Section 303(d) of the 1972 Federal CWA requires each state to identify those waters that do not meet the state's WQS for designated uses. For these impaired waters, states are required to establish TMDLs to meet the state WQS. In addition, the U.S. EPA has released guidance recommending that states, territories, and authorized tribes submit an Integrated Water Quality Monitoring and Assessment Report (IR) that will satisfy CWA requirements for both the Section 305(b) water quality report and Section 303(d) list of impaired waters. IDEM has integrated this guidance into its CALM.

IDEM's SURFACE WATER QUALITY MONITORING STRATEGY

IDEM has developed a water quality monitoring strategy (WQMS) to guide its monitoring activities aimed at assessing the quality of Indiana's surface waters. Specific goals of the WQMS include:

- Measure the physical, chemical, bacteriological, and biological quality of the aquatic environment in all river basins and identify factors responsible for impairment.
- Assess the impact of human and other activities on the surface water resource.
- Identify trends through the analysis of environmental data, and
- Provide environmental quality assessment to support water quality management programs.

To achieve these goals, IDEM has divided the state into five major water management basins. The WQMS describes a rotating basin approach that allows IDEM to focus its monitoring resources in a different basin each year. IDEM's 305(b) assessment and 303(d) listing processes also follow the rotating basin. With this approach, Indiana's rivers and streams in each major basin are monitored and assessed every five years (Figure 1-A). Lakes and reservoirs in Indiana are monitored for IDEM by the Indiana Clean Lakes Program (CLP) administered by Indiana University's School of Public and Environmental Affairs. This monitoring does not follow the rotating basin due to the unequal distribution of lakes across the Indiana landscape. Using an approach similar to rotating basins, lakes throughout the state are divided into five regions that are defined in a way that maximizes monitoring resources. The following monitoring programs provide water quality data in support of IDEM's CWA programs:

- Watershed Monitoring Program
- Fixed Station Monitoring Program
- E. coli Monitoring Program
- Fish Community Monitoring Program
- Fish Tissue Contaminant Monitoring Program
- Macroinvertebrate Community Monitoring Program
- Special Projects
- Clean Lakes Program

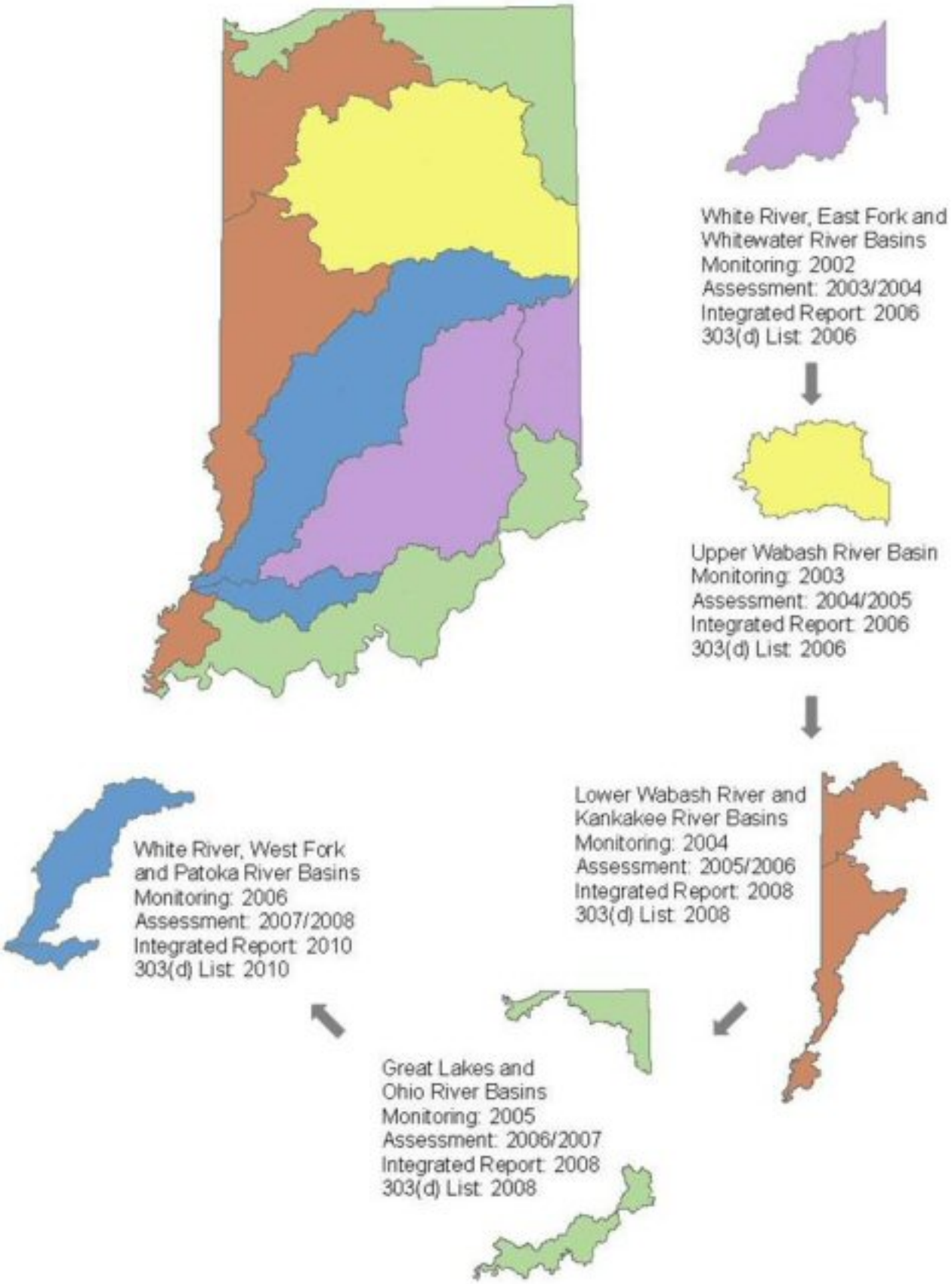

Figure 1-A: The five major water management basins in Indiana as defined by IDEM to support the Agency's rotating basin monitoring, assessment, reporting and listing schedule.

DESIGNATED USES

The CWA provides the underpinning for Indiana's WQS (327 IAC 2), which are designed to ensure that all waters of the state, unless specifically exempted, are safe for full body contact recreation and are protective of aquatic life, wildlife, and human health. These beneficial uses are described in the state's WQS as "designated" uses. IDEM monitors and assesses Indiana's surface waters to determine the extent to which they meet WQS; and thus support their designated uses and to identify where possible the sources of impairment for those waters that do not support one or more of these uses.

WATER QUALITY ASSESSMENT METHODOLOGY

Use Support status is determined for each waterbody using the assessment guidelines provided in the U.S. EPA documents Guidelines for Preparation of the State Water Quality Assessments (305[b] Reports) and Electronic Updates: Report Contents (EPA-841-B-97-002A), Guidance for 2006 Assessment, Listing and Reporting Requirements Pursuant to Sections 303(d), 305(b) and 314 of the CWA (U.S. EPA, 2005), and the additional guidance provided in the U.S. EPA memorandum Information Concerning 2010 CWA Sections 303(d), 305(b), and 314 Integrated Reporting and Listing Decisions (U.S. EPA, 2009). Available results from six types of monitoring data listed below are integrated to provide an assessment for each stream waterbody for 305(b) reporting and 303(d) listing purposes:

- Physical or chemical water results
- Fish community assessment
- Benthic aquatic macroinvertebrate community assessments
- Fish tissue and surficial aquatic sediment contaminant results
- Habitat evaluation
- E. coli monitoring results

WATERBODY ASSESSMENT UNITS AND THE ASSESSMENT DATABASE

IDEM maintains its CWA Section 305(b) assessment and 303(d) listing information in the Assessment Database ADB). Each waterbody assessment unit (AU) is assigned a unique identifier in the ADB to which all assessment information for that waterbody is associated. This identifier is called an assessment unit ID (AUID).

In general, each AUID corresponds to the watershed in which it is located as defined by the United State Geological Survey (USGS) hydrologic unit code (HUC) system, a hierarchical system that divides and then subdivides the United States successively smaller geographic areas based on surface hydrologic features, or drainages. Under this system, the average size of an 8-digit hydrologic unit area in Indiana, commonly known as a subbasin, is about 448,000 acres (700 square miles). The 12-digit and 14-digit hydrologic unit areas, or subwatersheds, within an 8-digit hydrologic unit area are much smaller. The 12-digit and 14-digit hydrologic unit areas in Indiana range in size from less than five acres (less than one square mile) to about 28,000 acres (almost 44 square miles).

WATERBODY ASSESSMENT UNITS AND IDEM's REACH INDEX

The geographical extent and location of each AU within a given 12-digit or 14-digit HUC are defined for mapping purposes through a process called reach indexing. Reach indexing uses a software tool developed by U.S. EPA that works with geographical information systems (GIS) applications to delineate for a waterbody one or more units of assessment and to "key" these AU (as defined by IDEM) to the National Hydrography Dataset (NHD)[5]. This "key" is called the Reach Index. IDEM used these tools to create its first statewide Reach Index in 2002, which facilitates mapping of Indiana's 305(b) assessments and 303(d) listings in GIS applications and incorporation of this information into IDEM's ADB and U.S. EPA's national databases.

In these databases, Indiana lakes and reservoirs, including Lake Michigan, are assigned a single AUID with sizes reported in acres. Indiana's Lake Michigan shoreline is divided and assigned AUIDs in accordance with the 8-digit HUC in which they are located and are reported in miles. Rivers and streams are assigned AUIDs in accordance with the 12-digit or 14-digit HUC in which they are located and are reported in miles. For large rivers with more than 1,000 square miles of drainage area, the AUIDs for mainstem nonwadeable reaches within their 12-14 digit HUCs are distinguished from those smaller, wadeable streams so that issues such as sampling techniques, which might bias results, can be considered within a class of streams. With regard to Indiana's flowing waters, AU sizes vary widely and a single segment may or may not represent the entire river or stream to which it is associated.

Revisions to IDEM's Reach Index

In 2006, IDEM developed an administrative process for splitting AUs into smaller units to allow for more accurate application of assessment data. When Indiana created its Reach Index, most waterbodies in the state were assigned an AUID based on the 14-digit watershed in which they were located. In most cases, each 14-digit watershed was assigned a single AUID regardless of how many individual streams were located in the watershed. Therefore, an assessment of any stream would be applied to all the streams in the watershed regardless of where

the sample was located or its relative representativeness to each stream. This problem was not preventable at the time because, while the reach indexing tool had the capability to split "watershed" AUs into smaller AUs, the software had no built-in means for tracking changes in segmentation.

Changes in segmentation were considered on a case-by-case basis and were generally made either to accommodate a more accurate assessment or to correct an earlier assessment in which the data were inappropriately applied. When AUs were split, IDEM reevaluated previous assessments of the original AU along with any recent data that were available at the time of resegmentation. This reassessment process ensured that the original assessment information was properly applied to the resulting new AUs. In most cases, the original assessment was applied to only one or two of the resulting AUs with the remaining units unassessed. IDEM continued using resegmentation through the 2008 cycle to more accurately apply assessment data. However, when the NHD became available for the entire state at the high resolution, it was found that a significantly higher number of first and second order streams[6] appear at the 1:24,000 scale than IDEM's 1:100,000 scale Reach Index contained. These small streams and stream networks are an important component of the hydrology in their watersheds and can have significant effects on water quality in larger streams. Given this, IDEM decided that revising the Reach Index as a whole at 1:24,000 scale instead of continuing with resegementation on a case-by-case basis at 1:100,000 scale would do the following:

- Reduce the effort required to track segmentation changes, and;
- Result in a statewide reach index with AUs that allow more thorough and representative water quality assessments

This decision to revise the Reach Index using the high resolution NHD better supports IDEM's 305(b) assessment and 303(d) listing processes and TMDL development than resegmentation on a case-by-case basis. However, it requires significant staff resources. Given this, in 2009, IDEM decided to implement a "moratorium" on segmentation changes for the 2010 assessment and listing cycle and to reallocate staff resources to the work of Reach Indexing at high resolution instead. Resegmentations are now done on a very limited basis when needed to support NPDES permit development or other OWQ program needs.

At this time, it is anticipated that IDEM will complete its high resolution Reach Index prior to the 2012 integrated report cycle. In the meantime, IDEM has prioritized its high resolution indexing work to stay ahead of TMDL development, focusing indexing efforts in those watersheds (at the 8-digit hydrologic unit, or HUC scale) in which one or more TMDLs will be developed for the next 303(d) listing cycle. Once Indiana's high resolution reach index is completed, the need to split segments using the segmentation process will be virtually eliminated.

Similar to IDEM's original resegmentation process, the high resolution indexing process also involves splitting the original AU into smaller more representative units considering a combination of factors including hydrology, similarities in land use and potential sources of impairment. However, IDEM's high resolution indexing process defines new AU based on small catchment basins (very small watersheds) and then adds the new streams that appear on the map at the 1:24,000 scale NHD to these new AU.

The result is a far more accurate representation of Indiana's hydrology and AU that are more homogeneous and thus more representative for the purposes of water quality assessment and TMDL development. For the 2010 cycle, IDEM also began incorporating the new USGS 12-digit hydrologic units into the indexing process to better support the Nonpoint Source Section 319 program, which has adopted this scale for watershed management planning and implementation purposes.

Any change in segmentation, whether from resegmentation done on a case-by-case basis or for the purposes of incorporating high resolution NHD data, must be accurately tracked so that 305(b) assessment and 303(d) listing information associated with the original AU is not lost. To this end, IDEM's has refined its original methods developed to track segmentation changes to track changes now being made to the Reach Index as a result of high resolution indexing. As before, per U.S. EPA's request, IDEM still retires the original AUID for any AU that has been reindexed. And, IDEM also uses the same reassessment process to evaluate existing assessments and listing information on each AU reindexed to ensure that no valuable information is lost and that assessment information is appropriately applied to the new AU resulting from the reindexing effort.

IDEM's Process for Indexing at High Resolution Using a Catchment Basin Approach

The goal of the high resolution indexing process is to identify all streams and stream reaches that are representative for the purposes of assessment. In practice, this process leads to grouping tributary streams into smaller catchment basins of similar hydrology, land use, and other characteristics such that all tributaries within the catchment basin can be expected to have similar potential impacts. Catchment basins, as defined by the aforementioned factors are typically very small, which significantly reduces the variability in the water quality we might expect from one stream or stream reach to another. Given this, all tributaries within a catchment basin are assigned a single AUID. Grouping tributary systems into smaller catchment basins also allows for better characterization of the larger watershed. Variability within the larger watershed will be accounted for by the differing AUIDs assigned to the different catchment basins.

Using the catchment basin approach, indexing at high resolution is guided in large part by the hydrology of a system. This is because the mechanisms of large streams and river are very different from those of small streams

and tributary system, making it logical to separate these into separate AUIDs. However, other factors are also considered when deciding how to define a water quality AU:

• Varying land uses within a watershed are also considered because rural development is expected to have different impacts on a stream than urban areas, which in turn, have different impacts to a stream segment than forested areas.

• The presence and locations of any permitted facilities are considered due to their potential impact on the hydrology of a given stream and their potential to impact water quality, depending on the type of facility and whether the facility is operating efficiently.

• Any other known factors that might reasonably be expected to impact hydrology or water quality, or both (for example, dams, channelization, wetlands, etc.).

Aerial photography is particularly important in determining appropriate segmentation within a watershed because it provides very recent and accurate information about the presence and thickness of riparian buffers, the presence and spatial extent of rural development, and the types of land use practices in the watershed, all of which help to determine where we might expect to see differences in water quality resulting from one or more of these factors. Due to the potential impacts these factors can have on stream water quality, they are all considered when determining whether segmentation should occur and where it should occur along the stream reach.

The Reassessment Process associated with Reach Indexing

On each AU indexed, IDEM conducts a reassessment to evaluate any existing information in the ADB for all designated uses assessed to ensure that no valuable information is lost and that assessment information is appropriately applied to the resulting new AU.

Because IDEM prioritizes its high resolution indexing based on TMDL development, the reassessments conducted for the purposes of TMDL development consider only those designated use impairments for which the TMDL is being developed. However, IDEM's reassessment must also consider any existing information in the ADB associated with other designated uses that are not considered in the TMDL.

This process is particularly complicated in cases where there are two or more previously assessed AUs that were combined through the indexing process. For each new AU to be entered into the ADB, a report or reports must be generated from the database for the original AU or AUs from which the new AU was derived. These reports must then be compared to determine, for each designated use, whether there is any existing assessment information for the original AU or AUs and to identify any conflicting assessment information. Any conflicting information must be resolved prior to entering the new AU into the ADB. This requires a reevaluation of all the data used to make the use assessments on the original AU to determine which, if any are applicable to each new AU.

The reassessment process is conducted as time allows, preferably prior to entering the data into the ADB. However, if the reassessment cannot be accomplished prior to ADB data entry, all information from the original AU or AUs is carried over and any conflicting assessment information is noted for later resolution ensuring that no valuable assessment information is lost.

WATER QUALITY ASSESSMENT DECISIONS

The designated uses outlined in Indiana's WQS and the narrative and numeric criteria to protect them provide the underpinning for IDEM's 305(b) assessment process and 303(d) listing decisions. Water quality assessments are made by compiling existing and readily available data from site-specific chemical (water, sediment, and fish tissue), physical (habitat, flow data), and biological (fish community, macroinvertebrates, and E. coli) monitoring of Indiana's rivers, streams, and lakes and evaluating those data against Indiana's WQS. Waters identified as not meeting one or more of their designated uses are then placed on the Indiana's 303(d) List of Impaired waters. IDEM's decision making criteria are a combination of the narrative and numeric criteria expressed in Indiana's WQS in IAC 327, Article 2. More detailed information regarding IDEM's WQS-based approach to evaluating fish tissue data and IDEM's use of site-specific water quality criteria in the 305(b) assessment process is also provided.

Chemical data for toxicants [dissolved metals, polynuclear aromatic hydrocarbons (PAHs), pesticides, ammonia, and free cyanide], conventional water chemistry parameters (dissolved oxygen, pH, temperature, and anions), and bacteria (E. coli) were evaluated for compliance with Indiana's WQS (327 IAC 2-1-6 and 327 IAC 2-1.5-8). U.S. EPA 305(b) guidelines were applied to chemical and biological data as indicated in Guidelines for Preparation of the State Water Quality Assessments (305[b] Reports) and Electronic Updates: Supplement (EPA-841-B-97-002B).

Table 1-A shows the minimum data required for 305(b) assessments. For each AU with sufficient data to make one or more designated use assessments, IDEM applies the 305(b) assessment process described in Table 1-B. Assessment data are integrated for the purposes of making water quality assessments, meaning that all data for a given waterbody are considered together. In accordance with U.S. EPA policy, IDEM generally treats each type of data as independently applicable.

Table 1-A: Minimum data requirements for CWA 305(b) assessments.

Parameter Type	Minimum Information Required for Assessment
Aquatic Life Use Support – Rivers and Streams	
Toxicants	Minimum of three measurements
Conventional Inorganics	Minimum of three measurements
Nutrient Parameters	Minimum of three measurements and two or more of parameters must have been exceeded on same date in order to classify a waterbody as impaired.
Benthic aquatic macroinvertebrate Index of Biotic Integrity (mIBI)	Minimum of one measurement, preferably with corresponding qualitative habitat use evaluation (QHEI) score*
Fish community (IBI)	Minimum of one measurement, preferably with corresponding qualitative habitat use evaluation (QHEI) score*
*The Qualitative Habitat Evaluation Index (QHEI) is not required to determine aquatic life use support but is used, when available in conjunction with macroinvertebrate community scores (mIBI) or fish community scores (IBI) or both to evaluate the role that habitat plays in waterbodies where impaired biotic communities (IBC) have been identified.	
Aquatic Life Use Support – Lakes and Reservoirs	
Indiana Dept. of Natural Resources (IDNR) surveys of the status of sport fish communities in lakes	No minimum sample requirement; Assessments are revised with most recent plans published by IDNR.
IDNR Trout Stocking Plans	No minimum sample requirement; Assessments are revised with most recent plans published by IDNR.
IDNR information on pH levels in lakes and reservoirs	No minimum sample requirement; Assessments based on narrative reports and communication from IDNR staff.
Temperature	No minimum sample requirement; Assessments for lake temperatures are not a regular part of IDEM's assessment process. All data are reviewed when readily available and adequacy of the data set as a whole is determined on a case-by-case basis.
Fish Consumption Use Support (Human Health)	
Mercury and polychlorinated biphenyls (PCBs) in Fish Tissue	One actual concentration value (including estimated values above the method detection limits)
Recreational Use Support (Human Health) – All waters	
Bacteria (*E. coli*)	Minimum of ten grab samples or one geometric mean result calculated from five equally spaced samples over thirty days.
Recreational Use Support (Aesthetics) – Lakes and Reservoirs	
Natural Lakes and Reservoirs	Minimum of three total phosphorus results with corresponding Chlorophyll a results collected over three years (consecutive or nonconsecutive).
Drinking Water Use Support – Rivers and Streams	
Toxicants	Minimum of three measurements
Conventional Inorganics	Minimum of three measurements
Taste and odor producing substances	No minimum sample requirement; Weight of evidence approach is used; typically requires numerous public complaints regarding taste and odor such that water utility must employ additional treatment to remedy the problem.
Drinking Water Use Support – Lakes and Reservoirs	
Applications for permits to apply algaecides	One permit application

Table 1-B: Water quality assessment methodology for determining designated use support for all waters except the Ohio River.

Aquatic Life Use Support - Rivers and Streams

Toxicants	Dissolved metals, pesticides, polyaromatic hydrocarbons (PAH), free cyanide, ammonia were evaluated on a site-by-site basis and judged according to the magnitude of the exceedance or exceedances of Indiana's WQS and the number of times the exceedance or exceedances occurred. For any one pollutant (grab or composite samples), the following assessment criteria are applied to data sets consisting of three or more measurements.	
	Fully Supporting	**Not Supporting**
	≤1 exceedance of the acute criteria within a three-year period, and ≤1 exceedance of the chronic criteria for aquatic life within a three-year period.	>1 exceedance of the acute or chronic criteria for aquatic life within a three-year period.
Conventional inorganics	Dissolved oxygen, pH, sulfates, chlorides were evaluated for the exceedance or exceedances of Indiana's WQS. For any one pollutant, the following assessment criteria are applied to data sets consisting of three or more measurements.	
	Fully Supporting	**Not Supporting**
	For dissolved oxygen, one or more samples may be <4mg/L, but no more than 10% of all measurements are <5mg/L. For other conventional inorganics, criteria are exceeded in ≤10% of measurements.	For dissolved oxygen, one or more samples <4mg/L and more than 10% of all measurements are <5mg/L. For other conventional inorganics, criteria are exceeded in >10% of measurements.
Nutrients	Nutrient conditions were evaluated on a site-by-site basis using the benchmarks described below. In most cases, two or more of these conditions must be met on the same date in order to classify a waterbody as impaired. This methodology assumes a minimum of three sampling events.	
	• Total Phosphorus: One or more measurements >0.3 mg/l	
	• Nitrogen (measured as NO_3 + NO_2) – One or more measurements >10.0 mg/l	
	• Dissolved Oxygen (DO) – Measurements below the WQS of 4.0 mg/l or measurements that are consistently at/close to the standard, in the range of 4.0-5.0 mg/l or values >12.0 mg/l	
	• pH measurements – Measurements above the WQS of 9.0 or measurements that are consistently at/close to the standard, in the range of 8.7-9.0	
	• Algal Conditions – Algae are described as "excessive" based on field observations by IDEM scientists.	
Benthic aquatic macroinvertebrate Index of Biotic Integrity (mIBI) Scores (Range of possible scores is 12-60)	**Fully Supporting**	**Not Supporting**
	mIBI >36	mIBI <36
Fish community (IBI) Scores (Range of possible scores is 6-60)	IBI ≥36	IBI <36
Qualitative habitat use evaluation (QHEI) (Range of possible scores is 0-100)	The Qualitative Habitat Evaluation Index (QHEI) is not used to determine aquatic life use support. Rather, the QHEI is an index designed to evaluate the lotic habitat quality important to aquatic communities and is used in conjunction with mIBI or IBI data, or both to evaluate the role that habitat plays in waterbodies where impaired biotic communities (IBC) have been identified. QHEI scores are calculated using six metrics: substrate, instream cover, channel morphology, riparian zone, pool/riffle quality, and gradient. A higher QHEI score represents a more diverse habitat for colonization of aquatic organisms. IDEM has determined that a QHEI total score of <51 indicates poor habitat. For streams where the macroinvertebrate community (mIBI or mHab) or fish community (IBI) scores indicate IBC, QHEI scores are evaluated to determine if habitat is the primary stressor on the aquatic communities or if there may be other stressors/pollutants causing the IBC.	
Aquatic Life Use Support – Lakes and Reservoirs		
Indiana Department of Natural Resources surveys of the status of sport fish communities in lakes and information on trout stocking.	**Fully Supporting**	**Not Supporting**
	Supports cold water fishery, including native Cisco and stocked trout, or both.	Native Cisco population is gone or lake unable to support stocked trout and lake attributes, or both, appear to contribute to warm water fishery condition.

Temperature and pH	Lakes in which thermal modifications have caused an adverse effect on aquatic life and lakes that do not meet Indiana's WQS for pH have been assessed as not supporting of aquatic life use.	
Fish Consumption Use Support (Human Health)		
All samples from a given sampling reach must have results below the benchmarks for mercury and polychlorinated biphenyls (PCBs) in order to be assessed as fully supporting, and all waters with a sample result exceeding the benchmark for either mercury or PCBs, or both are classified as impaired.		
	Fully Supporting	**Not Supporting**
Mercury in Fish Tissue	Actual concentration values (including estimated values above the method detection limits) for all samples collected from sampling reach are ≤0.3 mg/kg	One or more actual concentration values (including estimated values above the method detection limits) for samples collected from sampling reach are >0.3 mg/kg
	Fully Supporting	**Not Supporting**
PCBs in Fish Tissue	Actual concentration values (including estimated values above the method detection limits) for all samples collected from sampling reach are ≤0.02 mg/kg	One or more actual concentration values (including estimated values above the method detection limits) for samples collected from sampling reach are >0.02 mg/kg
Recreational Use Support (Human Health) – All waters		
IDEM has two different criteria for recreational use assessments depending on the type of data set being used in making the assessment. For data sets consisting of five equally spaced samples over a 30-day period, we apply two tests, both of which are based on U.S. EPA's Ambient Water Quality Criteria for Bacteria - 1986 (EPA440/5-84-002), which provides the foundation for Indiana's WQS for recreational use. For data sets consisting of 10 or more grab samples where no five of which are equally spaced over a 30-day period, the 10% rule is applied. Specific criteria are provided below.		
	Fully Supporting	**Not Supporting**
Bacteria (*E. coli*): at least five equally spaced samples over 30 days. (cfu = colony forming units)	Geometric mean does not exceed 125 cfu/100ml and no more than one sample >576 cfu/100ml.	Geometric mean exceeds 125 cfu/100mL.
Bacteria (*E. coli*): grab samples (cfu = colony forming units)	No more than 10% of measurements >576 cfu/100ml and not more than one sample >2,400 cfu/100ml.	More than 10% of samples >576 cfu/100ml or more than one sample >2,400 cfu/100ml.
Drinking Water Use Support – Rivers and Streams		
Rivers are designated for drinking water uses if a community water supply has a drinking water intake somewhere along the segment. When IDEM has data for a segment with a drinking water intake, those data are compared to the applicable ambient water quality criteria in Indiana's WQS to determine if the drinking water use is met. The appropriate water quality criteria are applied for specific substances identified in the WQS. Information regarding non-naturally occurring taste and odor producing substances not specifically identified in the WQS are reviewed within the context of a water treatment facility's ability to meet Indiana's drinking WQS using conventional treatment.		
Toxicants	Dissolved metals, pesticides, PCBs, free cyanide were evaluated on a site by site basis and judged according to magnitude of the exceedance or exceedances of Indiana's WQS for point of water intake and the number of times the exceedance or exceedances occurred. For any one pollutant (grab or composite samples), the following assessment criteria are applied.	
	Fully Supporting	**Not Supporting**
	No more than one exceedance of the acute or chronic criteria for human health within a three-year period.	More than one exceedance of the acute or chronic criteria for human health within a three-year period.

Conventional inorganics	Total dissolved solids, specific conductance, sulfate, chloride, nitrite-N and nitrogen (measured as NO_3 + NO_2) were evaluated for the exceedance or exceedances of Indiana's WQS for point of water intake and the number of times the exceedance or exceedances occurred. For any single pollutant (grab or composite samples), the following assessment criteria are applied to data sets consisting of three or more measurements.	
	Fully Supporting	**Not Supporting**
	No more than one exceedance of the acute or chronic criteria for human health within a three-year period.	More than one exceedance of the acute or chronic criteria for human health within a three-year period.
Taste and odor producing substances	**Fully Supporting**	**Not Supporting**
	Taste and odor substances not present in quantities sufficient to interfere with production of drinking water by conventional treatment	Taste and odor substances present in quantities requiring additional treatment by the public water supply to prevent taste and odor problems
Recreational Use Support (Aesthetics) – Lakes and Reservoirs		
Natural Lakes	**Fully Supporting**	**Not Supporting**
	No more than 10% of all TP values >54 ug/L and their associated Chla values are <20ug/L	Less than 10% of all TP values are >54 ug/L but their associated Chla values are >20ug/L, and the TSI score for the lake indicates eutrophic (32-46) or hypereutrophic (>47) conditions
		Or
		More than 10% of all TP values are >54 ug/L with associated Chla values <4ug/L, but the TSI score for the lake indicates eutrophic (32-46) or hypereutrophic (>47) conditions
		Or
		More than 10% of all TP values are >54 ug/L with associated Chla values >4ug/L
Reservoirs	**Fully Supporting**	**Not Supporting**
	No more than 10% of all TP values >51 ug/L and their associated Chla values are <25ug/L	Less than 10% of all TP values are >51 ug/L but their associated Chla values are >25 ug/L and the TSI score for the lake indicates eutrophic (32-46) or hypereutrophic (>47) conditions
		Or
		More than 10% of all TP values are >51 ug/L with associated Chla values <2ug/L, but the TSI score for the lake indicates eutrophic (32-46) or hypereutrophic (>47) conditions
		Or
		More than 10% of all TP values are >51 ug/L with associated Chla values >2ug/L
Drinking Water Use Support – Lakes and Reservoirs		
Information on the application of pesticides to surface drinking water reservoirs	Reservoirs or lakes that serve as source water for public water supplies that received pesticide (algaecide) application permits for algae were classified as not supporting because additional treatment by the public water supply was required to prevent taste and odor problems.	
Other Assessments – Lakes and Reservoirs		
Indiana Trophic State Index (TSI)	Nutrients, ammonia, dissolved oxygen, light transmission and light penetration in the water column turbidity, and algae growth were used to determine TSI scores. Trophic scores were used to classify lakes according to their trophic state. Lake trends were also assessed for lakes with two or more trophic scores if at least one of the scores was less than five years old. Trophic scores and lake trends are not used to determine use support status. These assessments are conducted to fulfill CWA Section 314 reporting requirements for publicly owned lakes and reservoirs.	

IDEM's Use of Site-Specific Criteria

Indiana's WQS contain provisions for the calculation of site-specific criteria (SSC) for the protection of aquatic life and human health in order to provide 1) an additional level of protection, or 2) a less stringent criteria in cases where it can be shown that site-specific conditions indicate the criterion contained in Indiana's WQS for the pollutant in question is unnecessarily stringent[7]. SSC are typically developed for the NPDES program on a case-by-case basis to ensure that the specific pollutant or pollutants contained in a permitted discharge do not impair aquatic life or human health use support.

The SSC expressed in Indiana's WQS apply only to the stream or stream reach and the pollutant for which they were calculated. Until now, IDEM has been generally unable to apply SSC in its assessment processes because of the way AUs are defined. Few SSC are broadly applicable to the basin in which they are located. Therefore, in order to apply SSC, the AU must match the reach to which the criterion applies both in terms of its location and length. In most cases, the AU as a whole is larger than the reach to which the SSC applies. Given this, applying a SSC to the entire AU would result in the criterion being used to assess the water quality condition for the entire waterbody as opposed to the specific reach to which it applies. In the past, IDEM's policy in these cases has been to give precedence to the ambient water quality criterion expressed in the state's WQS.

IDEM has put the necessary internal processes in place to conduct the resegmentations that are needed to more accurately apply SSC. Such resegmentations require close coordination between IDEM's NPDES, WQS, and 305(b)/303(d) programs. Given the scientific and regulatory complexities involved, these resegmentations are rare and must necessarily be considered on a case-by-case basis. In the future, IDEM plans to coordinate this work with NPDES permit renewals for those facilities discharging to waters with applicable SSC.

OHIO RIVER ASSESSMENTS

IDEM collaborates with the Ohio River Valley Water Sanitation Commission (ORSANCO) to conduct water quality assessments of the Ohio River reaches that border Indiana. ORSANCO is an interstate water pollution control agency for the Ohio River established through a compact agreement between member states and approved by Congress. Under the terms of the compact, member states cooperate in the control of water pollution in the Ohio River Basin.

ORSANCO monitors the Ohio River on behalf of the compact states under CWA Section 305(b) and produces a water quality assessment report of its water quality condition every two years. Although this report identifies water quality issues on the Ohio River, unlike its compact states, ORSANCO is not required to develop a 303(d) List of Impaired Waters. Identifying Ohio River impairments on a 303(d) list for the purposes of TMDL development is the responsibility of each compact state.

Development of Assessment Methodologies for the Ohio River

Every two years, ORSANCO prepares a description of the proposed assessment methodology for review by the 305(b) workgroup made up of state agency personnel responsible for preparing the Integrated Reports in each state and one or more U.S. EPA representatives responsible for reviewing state reports. When the 305(d) Work Group reaches agreement on the methodology, it is submitted to ORSANCO's Technical Committee for review and approval. Once approved, ORSANCO applies the methodology to the available information to make its preliminary assessments that are then distributed to the 305(b) Work Group for review. When the 305(b) Work Group reaches agreement on the assessment, each state incorporates the results into its Integrated Report and 303(d) List of Impaired Waters, and ORSANCO completes its 305(b) report for submission to U.S. EPA.

ORSANCO's role in completing Ohio River use attainment assessments and developing a biennial report on Ohio River water quality conditions is primarily to facilitate interstate consistency in CWA 305(b) assessments and how impairments are identified on states' 303(d) lists for the purposes of TMDL development. However, such consistency is not always possible given the differences in states' WQS. Given these differences, member states are not obligated to incorporate any or all of ORSANCO's water quality assessments into their own reports. Specifically, U. S. EPA guidance states that "data and information in an interstate commission 305(b) report should be considered by the states as one source of readily available data and information when they prepare their Integrated Report and make decisions on segments to be placed in Category 5; however, data in a 305(b) Interstate Commission Report should not be automatically entered in a state Integrated Report or 303(d) list without consideration by the state about whether such inclusion is appropriate." (U.S. EPA, 2005)

For the 2010 cycle, IDEM has completed a thorough review of ORSANCO's methodology for the assessment of aquatic life use support, recreational use support and support of fish consumption uses. This review included a comparison of the relative stringencies of applicable criteria in ORSANCO's Pollution Control Standards (PCS) and Indiana's WQS (CALM Appendix A) and the different ways in which these criteria are used to make each type of use support assessment.

In order to achieve consistency with other member states, IDEM generally defers to ORSANCO's methods for evaluating the available data for assessment purposes. And, where there are no significant differences between ORSANCO's criteria and those expressed in Indiana's WQS, IDEM incorporates ORSANCO's

assessments directly into its Integrated Report and 303(d) List applying them to the corresponding reaches defined in IDEM's ADB. However, in cases where the water quality criteria ORSANCO use are less stringent than the water quality criteria expressed in Indiana's WQS and or its methods for applying them are significantly inconsistent with IDEM's assessment methodology, IDEM uses the data collected by ORSANCO directly. In these cases, IDEM evaluates the data against IDEM's assessment methodology and compares results to Indiana's WQS to make the assessment. IDEM's methods for applying ORSANCO's assessments and/or data for the purposes of Integrated Reporting is described below and summarized in Table 1-C.

Aquatic Life Use Assessments for the Ohio River

ORSANCO uses both water chemistry results and biological monitoring results to determine the degree to which the Ohio River supports aquatic life. ORSANCO's fish community assessments of the Ohio River use the Ohio River Fish Index (ORFIn) developed based on the nationally used Index of Biotic Integrity (IBI) designed to assess smaller streams. The ORFIn has been customized to assess the Ohio River, with expected values developed for the different habitats found in this large river system. The ORFIn combines various attributes of the fish community to give a score to the river based on its biology. The total score is compared to an expected score, which varies depending on the habitat type and location. IDEM defers to ORSANCO's assessments based on biological data. IDEM also defers to ORSANCO's approach to evaluating water chemistry data. However, assessments may differ somewhat depending on the parameter in question and whose criterion, ORSANCO's or Indiana's, is more stringent. Tables containing WQS comparisons are provided near the end of this methodology document immediately after the contact information.

Recreational Use Assessments for the Ohio River

Indiana's E. *coli* criteria are slightly more stringent than ORSANCO's. However, unlike Indiana's WQS, ORSANCO's criteria do not allow exceptions for exceedances that are incidental and attributable solely to E. *coli* resulting from the discharge of treated wastewater from a wastewater treatment plant. ORSANCO's assessment methodology also directly applies its single sample maximum criterion to individual results, which provides a more robust assessment than Indiana's combined criteria and assessment methodology can. Indiana therefore defers to ORSANCO's assessments of recreational use support for the Ohio River.

Fish Consumption Assessments for the Ohio River

In addition to assessments of aquatic life use support and recreational use support, ORSANCO also makes assessments of the degree to which the Ohio River supports fish consumption. In applying these assessments to Indiana reaches of the Ohio River, IDEM emphasizes that this information is not intended to be a public health advisory and recommends that the public refer to the most current Indiana Fish Consumption Advisory (FCA) or contact the Indiana State Department of Health (ISDH), or both with any specific questions or concerns regarding the health risks associated with consuming fish caught from the Ohio River. Important differences between fish consumption use impairments identified as a result of these assessments and the health advisories provided in the FCA are discussed in more detail in the section of this methodology describing Indiana's assessment methodology for fish consumption for other Indiana waters and Lake Michigan.

ORSANCO uses both fish tissue data and water sample results to make its fish consumption use assessments, and its methods for evaluating the data differ somewhat from IDEM's methods for similar assessments on other Indiana waters. Unlike ORSANCO's methodology, IDEM's assessment methodology relies on fish tissue data only and requires only one exceedance of the applicable criterion to assess impairment. IDEM's methods are intended to result in a more conservative estimate of conditions in smaller rivers and streams for which there is commonly less available data. In contrast, the Ohio River is a large and complex river system, and the ORSANCO monitoring programs that provide data for the assessment of fish consumption use support result in a far more robust data set than those available for similar assessments of other Indiana waters. Therefore, IDEM defers to ORSANCO's assessment methodology for fish consumption use support for the Ohio River and applies its methodology to all data considered usable for these assessments, regardless of the matrix sampled.

ORSANCO's criterion for methylmercury in fish tissue is equivalent to Indiana's criterion for mercury in fish tissue (0.3 mg/kg). ORSANCO's assessment methodology does not include a similar criterion for PCBs in fish tissue. Therefore, in cases where IDEM has results for PCBs in fish tissue from Ohio River fish, IDEM evaluates the results using ORSANCO's methods and the criterion applicable to other Indiana waters (0.02 mg/kg).

In addition to fish tissue data, ORSANCO's monitoring programs provide results for PCBs and dioxin and total mercury in the water column. IDEM defers to ORSANCO's approach to evaluating water column results for PCBs and dioxin results. However, assessments may differ somewhat depending on the parameter in question and whose criterion, ORSANCO's or Indiana's, is more stringent. With regard to mercury in the water column, ORSANCO's chronic aquatic life use criterion for total mercury in ambient waters is equivalent to Indiana's chronic aquatic life use criterion for total mercury (0.012 ug/L). ORSANCO applies this criterion in its assessments of fish consumption use support as opposed to aquatic life use support results, because ORSANCO considers

bioaccumulation of mercury in fish tissue more of a human health issue than a threat to aquatic life. IDEM concurs with ORSANCO's use of water column results for mercury in assessments of fish consumption use based on this rationale and defers to ORSANCO on its fish consumption use assessments for the Ohio River. However, unlike ORSANCO, IDEM also applies the chronic criterion for total mercury in its assessments of aquatic life use support on the Ohio River.

For sites where the results for total mercury and/or PCBs in water conflict with the fish tissue results for that same contaminant, the fish tissue results are given precedence. Biological data are given more weight in the assessment decision because fish tissue levels of these contaminants are an indicator of more direct potential impacts to individuals consuming fish from the Ohio River while their concentrations in the water column are more an indicator of potential bioaccumulation than direct impacts from consumption. IDEM concurs with this approach.

Table 1-C: Water quality assessment criteria for determining designated use support for the Ohio River.

Aquatic Life Use Support – Ohio River		
Toxicants	Results for dissolved metals, total mercury, total selenium, free cyanide, and ammonia were evaluated on a site-by-site basis and judged according to the magnitude of the exceedance or exceedances of the applicable criteria in Indiana's WQS or ORSANCO's PCS, whichever is more stringent and the number of times the exceedance or exceedances occurred.	
	Fully Supporting	**Not Supporting**
	No more than 10% of all samples exceed applicable criterion for a given pollutant.	More than 10% of all samples exceed applicable criterion for a given pollutant.
Dissolved Oxygen (DO) and Temperature	Daily averages from hourly DO measurements and period averages from hourly temperature measurements were evaluated for the exceedance or exceedances of the applicable criteria in Indiana's WQS or ORSANCO's Pollution Control Standards, whichever is more stringent and the number of times the exceedance or exceedances occurred. Where exceedances are sufficient to impair, results are reviewed against any available biological data, Ohio River Fish Index (ORFin) scores, for the site to determine impairment.	
	Fully Supporting	**Not Supporting**
	For DO, the daily averages for 10% or less of days fall below 5mg/L.	For DO, the daily averages for more than 10% of days fall below 5 mg/L
	And	And
	Biological data for the same reach indicates full support (more than 25% of sites in a pool receive passing ORFin scores.	Biological data for the same reach indicates impairment (25% or more of sites in a pool receive failing ORFin scores.
	Or	Or
	No biological data are available for the site but the daily averages for 10% or less of days fall below 5mg/L.	No biological data are available for the site but the daily averages for more than 10% of days fall below 5 mg/L.
	For temperature, no more than 10% of the periods exceed the period average	For temperature, more than 10% of the periods exceed the period average
	And	And
	Biological data for the same reach indicates full support (No more than 25% of sites in a pool receive failing ORFin scores)	Biological data for the same reach indicates impairment (More than 25% of sites in a pool receive failing ORFin scores)
	Or	Or
	No biological data are available for the site but 10% or less of the periods exceed the applicable period average.	No biological data are available for the site but more than 10% of the periods exceed the applicable period average.
Conventional Inorganics	Results for pH, sulfates, and chlorides were evaluated for the exceedance or exceedances of the applicable criteria in Indiana's WQS or ORSANCO's PCS, whichever is more stringent and the number of times the exceedance or exceedances occurred.	
	Fully Supporting	**Not Supporting**
	No more than 10% of all samples exceed applicable criterion for a given pollutant.	More than 10% of all samples exceed applicable criterion for a given pollutant.

Ohio River Fish Index (ORFin) scores	ORFin scores are compared to expected scores for the location sampled. Expected scores vary depending on the habitat type and location.	
	Fully Supporting	**Not Supporting**
	No more than 25% of sites in a pool receive failing ORFin scores	More than 25% of sites in a pool receive failing ORFin scores
Fish Consumption Use Support (Human Health) – Ohio River		
Results for total mercury, PCBs and dioxin in water samples were evaluated for the exceedance or exceedances of the applicable criteria in Indiana's WQS or ORSANCO's PCS, whichever is more stringent and the number of times the exceedance or exceedances occurred. Results for methylmercury and PCBs in fish tissue samples were evaluated for the exceedance or exceedances of the applicable criteria in Indiana's WQS or ORSANCO's Pollution Control Standards, whichever is more stringent and the number of times the exceedance or exceedances occurred. Generally, for sites where water sample results conflict with fish tissue results for the same pollutant, the fish tissue results are given precedence.		
Total mercury and polychlorinated biphenyls (PCBs) in Fish Tissue and Water Samples	**Fully Supporting**	**Not Supporting**
	For reaches with results from both water and fish tissue samples, more than 10% of water sample results exceed the applicable water quality criterion	For reaches with results from both water and fish tissue samples, more than 10% of water sample results exceed the applicable water quality criterion
	And	And
	No more than 10% of results from composited fish tissue samples exceed the applicable fish tissue criterion	More than 10% of results from composited fish tissue samples exceed the applicable fish tissue criterion
	Or	Or
	More than 10% of water sample results exceed the applicable water quality criterion but 10% or less of results from composited fish tissue samples exceed applicable fish tissue criterion	Less than 10% of water sample results exceed the applicable water quality criterion but more than 10% of results from composited fish tissue samples exceed applicable fish tissue criterion
	For reaches with results from either water samples or fish tissue samples but not both, no more than 10% of results from all samples exceed the applicable criterion	For reaches with results from either water samples or fish tissue samples but not both, more than 10% of results from all samples exceed the applicable criterion
Dioxin in Water Samples	No more than 10% of results from all samples exceed the applicable criterion	More than 10% of results from all samples exceed the applicable criterion
Recreational Use Support (Human Health) – Ohio River		
Available data are evaluated in two ways. Both individual results and monthly geometric mean results calculated from five samples, one collected each week for five consecutive weeks are evaluated for exceedances of the applicable criteria in ORSANCO's PCS and the number of times exceedances occurred.		
Bacteria (*E. coli)*	**Fully Supporting**	**Not Supporting**
	No more than 10% of the monthly geometric mean results exceed the geometric mean criterion	More than 10% of the monthly geometric mean results exceed the geometric mean criterion
	And	Or
	No more than 10% of all single sample results exceed the instantaneous maximum criterion	More than 10% of all single sample results exceed the instantaneous maximum criterion

LAKES ASSESSMENTS

IDEM's CWA Section 305(b) Assessment Criteria for Recreational Use Support in Lakes

IDEM's lakes assessments have largely been limited to CWA Section 314 assessments of lake trends and trophic state. This has been due to the absence of water quality criteria in the state's WQS. Indiana's WQS contain narrative criteria for all waters of the state. The few designated use assessments made on lakes and reservoirs to date are based primarily on narrative criteria.

On a national scale the number one impairment of lakes and reservoirs has long been identified as nutrients. Given this, U.S. EPA has mandated that states develop and adopt nutrient criteria their WQS. In 2001, EPA published recommended criteria for both causal (total nitrogen and phosphorus) and response (chlorophyll *a* and turbidity or water clarity) variables in the federal register (66 FR 1671). These criteria were developed for waterbodies in "aggregated" ecoregions based on the work of Omernik and Gallant (1988). U.S. EPA's ecoregional approach uses lake data from a number of states. The analyses used to derive the criteria applicable to Indiana included only nine Indiana lakes, one natural lake and eight reservoirs. Given this, U.S. EPA's

published criteria are not as Indiana-specific as IDEM believes is necessary to provide for accurate assessments of water quality conditions in lakes throughout the state. U.S. EPA recognizes these concerns and encourages states to modify or refine their criteria to reflect conditions on a smaller geographic scale (U.S. EPA, 2000c).

In 2007, IDEM developed additional criteria for assessing recreational use support in lakes and reservoirs within the context of aesthetics in order to more fully assess the water quality condition of Indiana's lakes and reservoirs. It should be noted that the assessment criteria described here does not replace any assessment criteria currently in place for lakes and reservoirs. The assessment criteria for recreational use support with respect to human health remains unchanged, as do those used to determine drinking water and aquatic life use support (Table 1-B).

These criteria used to determine recreational use support within the context of aesthetics are based on the results of a study conducted by of Limno-Tech, Inc. (LTI). In 2004, IDEM contracted with LTI to recommend potential nutrient water quality criteria for Indiana's lakes based on data collected throughout Indiana over several decades. Under this project, a comprehensive database of lakes data was developed for use in analyzing nutrient relationships for Indiana's lakes. The final report for this study was submitted to IDEM in 2007. For the purposes of this notice, a summary of the data and analytical methods used and the resulting recommendations are provided here.

Phosphorus thresholds for recreational use assessments and the data used to develop them.

The LTI study used both agency data and volunteer data collected by the Indiana CLP from 321 natural lakes and 113 reservoirs from 1989 to 2005. Of the 13,063 individual samples with water quality data, 70% of the samples were collected under the volunteer monitoring program. In order to have sufficient data for robust analyses, it was important to use volunteer data if its reliability could be verified. The Indiana CLP is funded by IDEM's Section 319 grant program and operates under an IDEM-approved Quality Assurance Project Plan (QAPP) that documents the data quality of all data collected under the program.

Given the importance of volunteer data to this study, data were examined to determine if there was a significant difference depending on whether the data were collected by volunteers or by the agencies. LTI first plotted raw data values against each other. However, it became apparent that averaged data provided a much better representation of potential relationships. For example, Figure 1-B shows the growing season (June to August) average of Secchi depth and chlorophyll a (Chla) values for lakes where at least three different sample years of Chla existed. This analysis shows that volunteer data are indistinguishable from agency data, and, therefore, no bias should exist if all datasets are combined. Similar conclusions were reached when LTI made additional comparisons between Secchi depth and total phosphorus (TP) and between Chla and TP. The absence of bias between volunteer and agency data was also confirmed by evaluating lakes where agency and volunteer data were used to calculate summer medians versus lakes where only agency data were available.

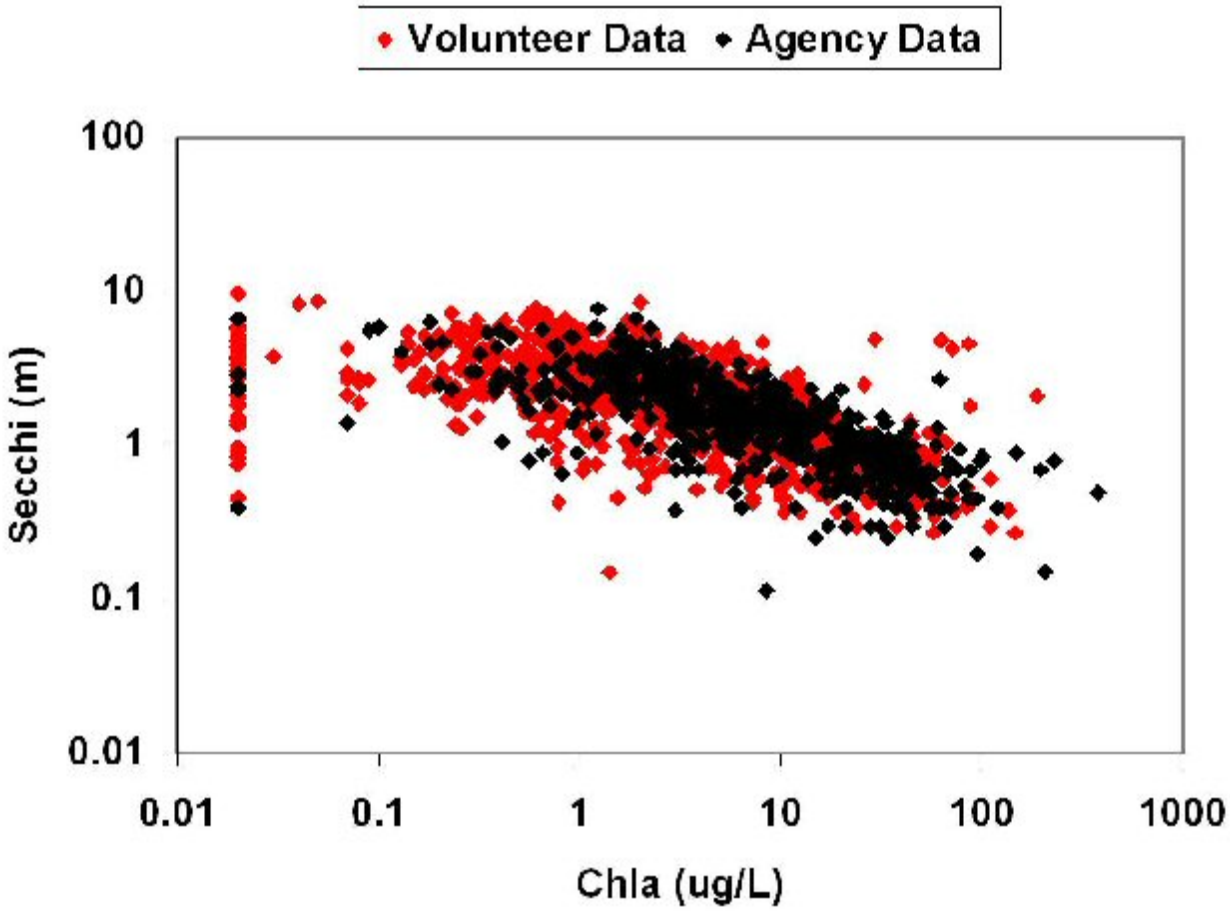

Figure 1-B: Comparison of volunteer and agency data (Source: LTI, 2007).

Data from all sources were reviewed for quality assurance and evaluated to identify spatial and temporal patterns. Suitable models for developing criteria were evaluated and statistical analyses were applied to establish the recommended total phosphorus thresholds shown in Table 1-D.

Table 1-D: Recommended phosphorus thresholds.

Lake Type	Total Phosphorus (ug/L)	Associated Range in Chlorophyll a (ug/L)
Natural Lakes	54	4 to 20
Reservoirs	51	2 to 25

Source: Modified from LTI (2007).

The associated range of Chla represents the range of concentrations that based on LTI's analysis of natural lakes and reservoirs in Indiana that can be expected when TP concentrations are at or below 54 ug/L or 51 ug/L, respectively.

How the thresholds were determined

Multiple linear regression analyses were conducted on total phosphorus (as a response variable) for each data set (natural lakes and reservoirs) using regression tree analysis (RTA) methods developed by Soranno, *et.al*, (personal communication). RTA was used to determine appropriate TP thresholds.

Once the TP thresholds were established, median values above and below the threshold for each lake type were calculated for two biological response variables, Secchi depth and Chla. The median values above and below represent the range of expected values for each response variable associated with its corresponding TP threshold. For example, in Figure 1-C, the median below line represents the median of all Chla concentration values that fall to the left of the calculated TP threshold whereas the median above line represents all of the Chla values that fall to the right of the threshold (that is, correspond to TP "exceedances"). A simplified model of how the median values calculated for a given TP threshold are used to determine recreational use support is provided

in the discussion regarding IDEM's assessment methodology for this use (Figure 1-D).

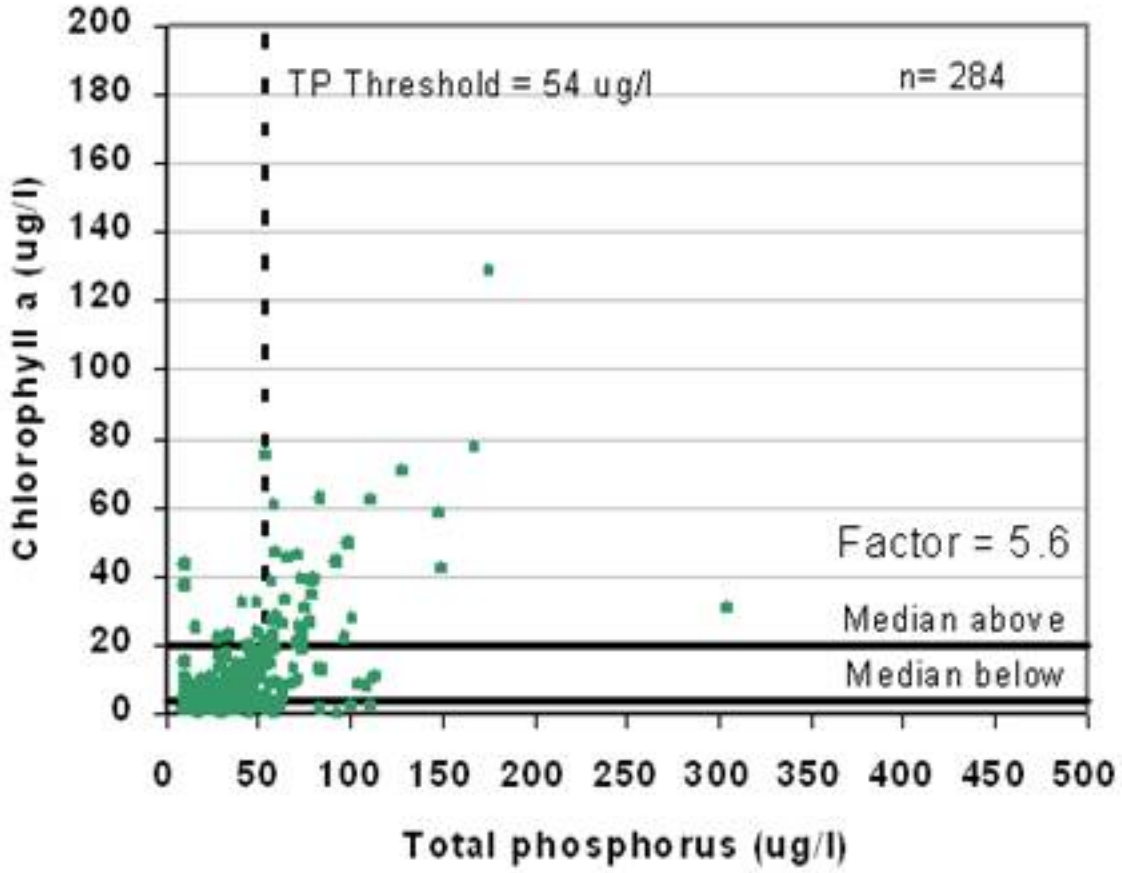

Figure 1-C: Relationship of Chlorophyll a concentrations to the TP threshold for natural lakes (Source: LTI, 2007).

A biological response factor for Chla was then calculated as the median of the biological response above the threshold divided by the median of the biological response below the threshold. The biological response factor for Secchi depth was calculated as the median of the biological response below the threshold divided by the median of the biological response above the threshold. Based on the work of Soranno, *et al.,* a biological response factor of 2 or greater is considered significant and could reasonably be designated as a relevant TP threshold above which action should be taken.

Table 1-E shows that the thresholds calculated are very significant for Chla in both reservoirs and natural lakes. The threshold for Secchi depth in reservoirs, while still significant, is not nearly as strong as the threshold for Chla as indicated by their biological response factors (3.6 for Secchi depth vs. 13.2 for Chla). The same holds true for natural lakes (1.9 for Secchi depth and 5.6 for Chla), and the biological response factor for Secchi depth falls below that which is considered significant for the purposes of setting an appropriate TP threshold.

Table 1-E: TP thresholds and median values above and below the thresholds for natural lakes and reservoirs.

Response Variable	Secchi Depth	Chlorophyll a
Natural Lakes		
TP Threshold (ug/L)	36	54
Median of values above TP threshold	1.2 meters	20 ug/L
Median of values below TP threshold	2.4 meters	4 ug/L
Biological response factor	1.9	5.6
Reservoirs		
TP Threshold (ug/L)	31	51

Median of values above TP threshold	0.8 meters	25 ug/L
Median of values below TP threshold	2.7 meters	2 ug/L
Biological response factor	3.6	13.2

Source: Modified from LTI (2007).

Because the TP thresholds for Chla are much stronger than those for Secchi depth, IDEM's assessment methodology incorporates the TP thresholds developed for Chla. Other reasons for this decision are that Secchi depth measurements are inherently more subjective than Chla measurements, and IDEM does not have survey data regarding aesthetics necessary to adequately translate secchi depth information into use support status. While there is similarly little analogous information available for Chla, IDEM considers Chla data obtained through laboratory analyses of water samples a more reliable indicator of phosphorus enrichment than secchi depth for the purposes of 305(b) assessment and 303(d) listing decisions.

In some cases, the Chla data were not consistent with expectations given the TP levels measured for a given lake (for example, low Chla values associated with high TP values or vice versa). For these situations, IDEM's methodology used the TSI score as a surrogate response variable (in addition to Chla) to determine impairment status. The TSI score can be affected by a number of variables in addition to phosphorus (see Table 7). However, the index places additional weight on algal concentration, adding significantly more points where concentrations are high. While the TSI does not provide a direct response variable for TP, it can be a useful indicator in cases where Chla results are mixed.

In addition to providing a surrogate measure for Chla, the TSI score also provides a good measure of overall trophic condition of a given lake. Recognizing the connection between trophic status and nutrient enrichment, U.S. EPA generally considers hypereutrophic conditions as measured by the TSI indicative of impairment (U.S. EPA, 2000c). IDEM does not believe that the TSI score alone is sufficient information for making designated use assessments because it can be affected by a number of variables in addition to nutrient loading. However, in cases where the Chla results are mixed, IDEM used the most recent TSI score to determine impairment. If the TSI score indicates eutrophic or hypereutrophic conditions, the lake was assessed as impaired. It should be noted that TSI scores were not used in absence of Chla results. TSI scores were only reviewed in cases where there were sufficient TP and Chla data but where those data showed conflicting results.

The benchmarks from the LTI study were used to make assessments for recreational uses (as opposed to other designated uses), specifically within the context of aesthetics. Because IDEM does not have sufficient information regarding the response of aquatic communities to nutrient enrichment, these criteria are used to make recreational use support determinations only. These assessments are made within the context of aesthetics as opposed to health risk. Recreational use support assessments for human health are based on pathogen data and are made in the same manner as for rivers and streams when adequate data are available. All impairments identified based on this methodology were assessed as impaired for phosphorus as opposed to nutrients because the LTI study did not include analyses of other nutrient-related parameters.

Figure 1-D provides a simplified model of how the median values calculated for a given TP threshold are used to determine recreational use support. A more detailed discussion is provided in following section.

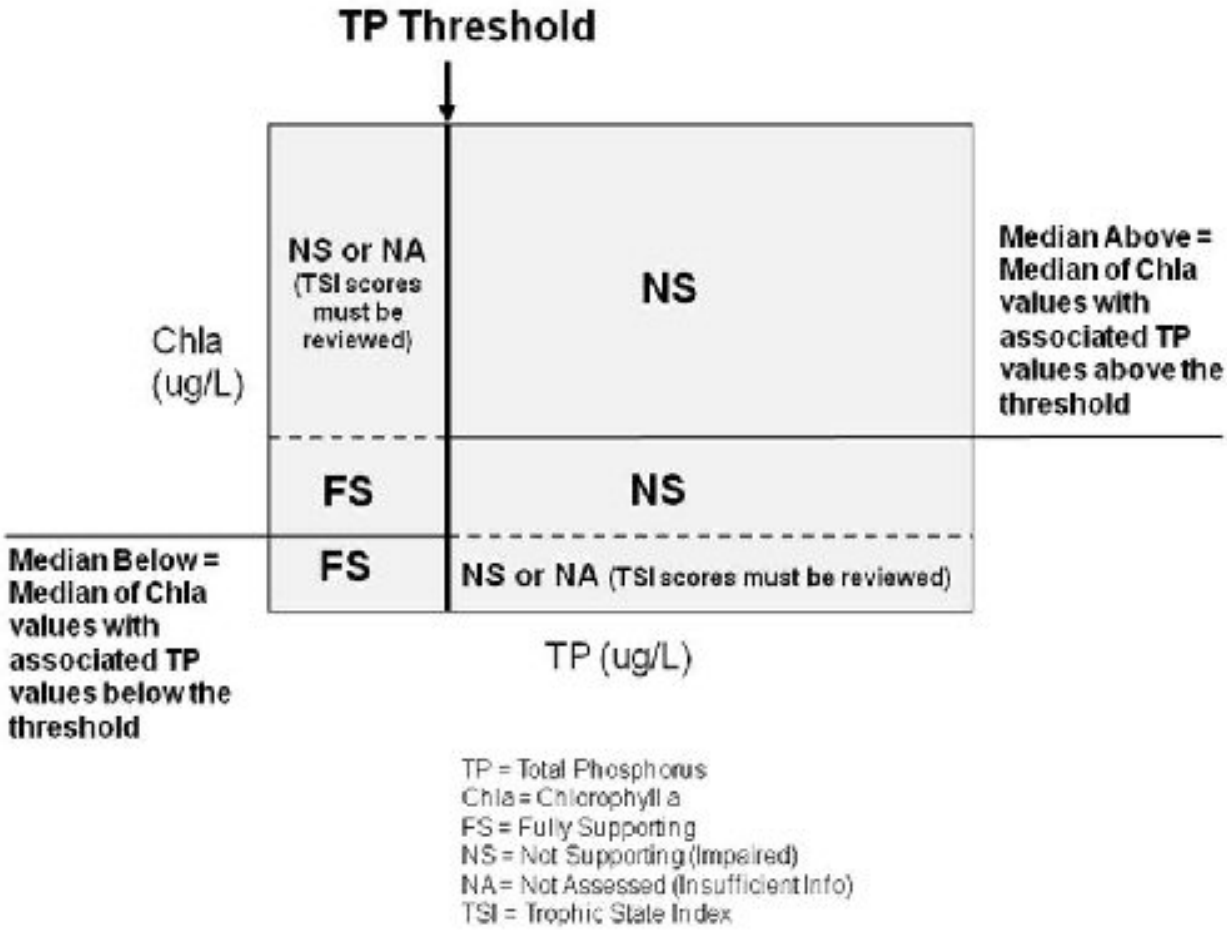

Figure 1-D: Simplified model of IDEM's assessment methodology using TP data in conjunction with Chla data.

IDEM's assessment methodology using the Total Phosphorus (TP) thresholds

Step 1. Determine the available data to be used for assessment

Indiana's CLP samples 70-80 lakes each year in accordance with a rotating sampling strategy similar to the rotating basin strategy employed by IDEM for monitoring streams. However, the basin rotation IDEM employs for Indiana's rivers and streams does not work well for lakes given their unequal distribution across the Indiana landscape. While some basins contain very few lakes, others contain more than can feasibly be sampled in a given year. Instead, the Indiana's CLP monitoring rotation for lakes is designed to analyze all public access lakes once every five years. Through this rotation, a given lake is monitored approximately once every five years in July and August with approximately 80 lakes sampled each year. About 400 lakes are thus monitored in a given five-year rotation. In general, only public lakes having an accessible boat launching area were sampled. The July-August period is used because this is the time of year when worst-case scenario and stable conditions (warm temperatures, thermal stratification, hypolimnetic anoxia, and algal blooms are expected).

All available data for a given lake were used for assessment purposes. U.S. EPA guidance suggests that, while all readily available data should be reviewed, 305(b) assessment decisions should be based on data five years old or less. The use of historical data is necessary because the sampling conducted by IDEM's CLP program is designed specifically to support CWA Section 314 assessments of trophic state and lake trends, not to make designated use assessments. As a result, while IDEM's CLP sampling strategy ensures sufficient samples for determining trophic state and trends, a given CLP sampling rotation does not guarantee sufficient data for making designated use assessments (see Table 1-A for minimum data requirements). IDEM's benchmark criteria were developed using data from 1989 forward. U.S. EPA recommends that, in general, the method of data gathering for determining compliance (in this case, designated use support) for lakes and reservoirs should be similar to that used to establish the criteria (U.S. EPA, 2000c). CLP data used for designated use assessments includes results from the following:

• One-time samples collected from public access lakes by SPEA students and analyzed in the CLP laboratory, and

• Monthly TP and Chla samples collected from public and private lakes by trained volunteers and sent to the CLP laboratory for analysis.

Step 2. Determine adequate data for assessment

For purposes of determining recreational use support within the context of aesthetics, the following general rules were applied:

• Only TP and Chla data, including volunteer-collected data, analyzed in the CLP laboratory in accordance with the CLP QAPP were used for assessment purposes.

• A minimum of three years' worth of data was considered sufficient for assessment purposes, provided each TP value had a corresponding Chla value.

• Multiple results within a given year for each parameter (TP and Chla) were averaged to provide a single value for that year.

• For consistency in assessments, all samples used in attainment decisions must have been collected during the summer season.

Step 3: Apply benchmark criteria to determine use support

The thresholds shown in Table 1-F were applied to all natural lakes and reservoirs for which sufficient data were available. IDEM's methods for applying these criteria are summarized in Table 1-H and are illustrated in Figure 1-E. All waters found to be not supporting of recreational use (aesthetics) were categorized as impaired and placed in Category 5A of Indiana's 303(d) list.

Table 1-F: Summary of IDEM's assessment methodology for recreational use support within the context of aesthetics.

Recreational Use Support (Aesthetics) – Lakes and Reservoirs		
	Fully Supporting	**Not Supporting**
Natural Lakes	No more than 10% of all TP values >54 ug/L and their associated Chla values are <20ug/L	Less than 10% of all TP values are >54 ug/L but their associated Chla values are >20ug/L, and the TSI score for the lake indicates eutrophic (32-46) or hypereutrophic (>47) conditions
		Or
		More than 10% of all TP values are >54 ug/L with associated Chla values <4ug/L, but the TSI score for the lake indicates eutrophic (32-46) or hypereutrophic (>47) conditions
		Or
		More than 10% of all TP values are >54 ug/L with associated Chla values >4ug/L
	Fully Supporting	**Not Supporting**
Reservoirs	No more than 10% of all TP values >51 ug/L and their associated Chla values are <25ug/L	Less than 10% of all TP values are >51 ug/L but their associated Chla values are >25 ug/L and the TSI score for the lake indicates eutrophic (32-46) or hypereutrophic (>47) conditions
		Or
		More than 10% of all TP values are >51 ug/L with associated Chla values <2ug/L, but the TSI score for the lake indicates eutrophic (32-46) or hypereutrophic (>47) conditions
		Or
		More than 10% of all TP values are >51 ug/L with associated Chla values >2ug/L

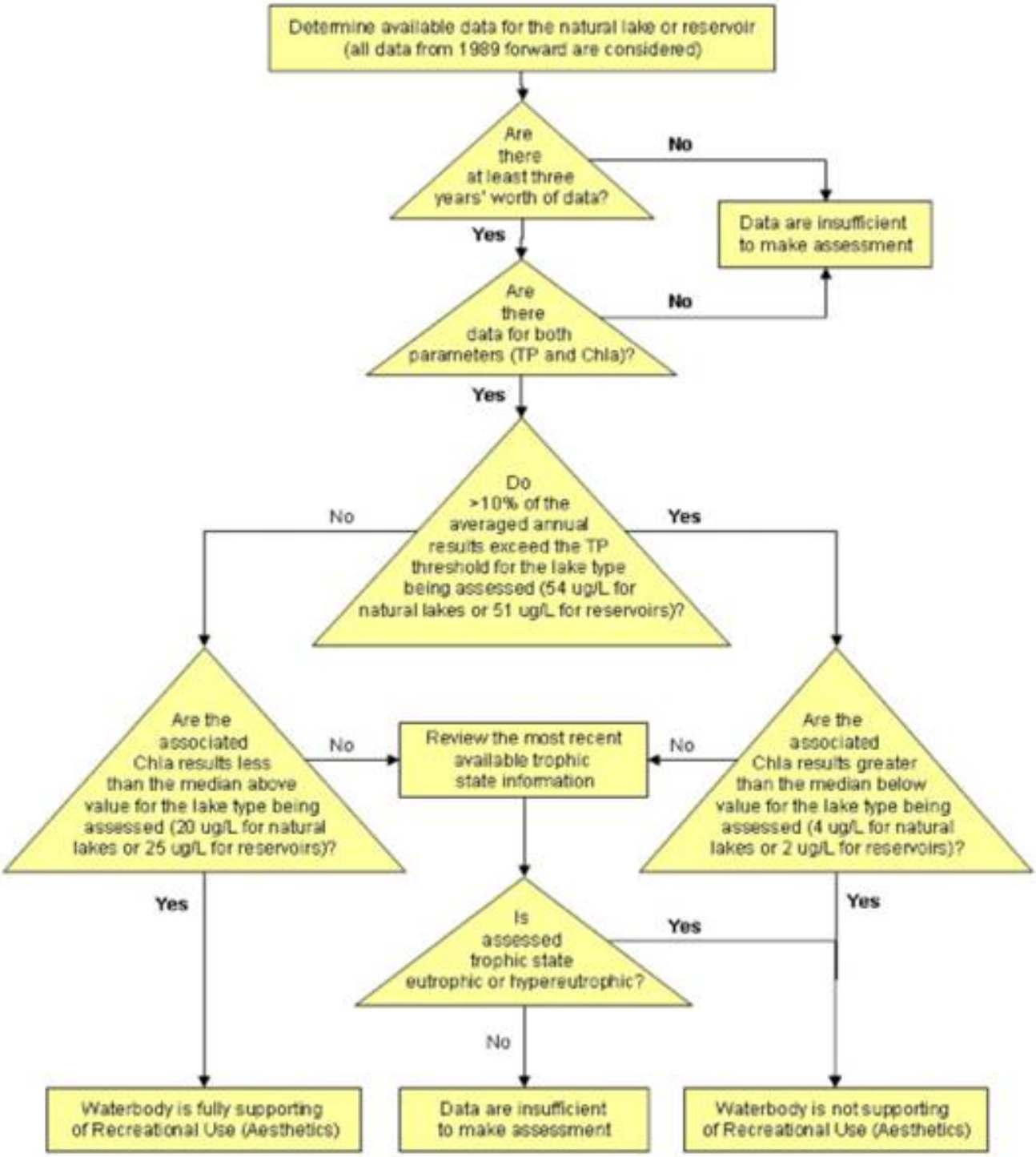

Figure 1-E: IDEM's assessment process for determining recreational use support for lakes within the context of aesthetics.

Given the robust, Indiana-specific dataset upon which the thresholds recommended in the LTI study were developed, IDEM believes they are appropriate for making designated use assessments and will likely provide the basis for rulemaking to establish nutrient criteria for Indiana's lakes in the future. When IDEM finalizes its nutrient criteria and incorporates them into the state's WQS, IDEM will review all lakes assessments made with the present methodology to determine their consistency with the revised WQS.

IDEM's CWA Section 314 Lakes Assessments

CWA Section 314 lakes assessments were based on the Indiana Trophic State (or eutrophication) Index, a

modified version of the BonHomme Index developed for Indiana lakes in 1972. This multi-metric index combines chemical, physical, and biological data into one overall trophic score for each public lake and reservoir sampled (Table 1-G). Scores range from zero to 75. Lower values reflect lower concentrations of nutrients (Table 1-F). This information is useful in evaluating watershed impacts on lakes. Declining or extirpated cisco populations and the presence of exotic and potentially toxic blue-green algae species were also considered when evaluating lake water quality for aquatic life use. For drinking water reservoirs, taste and odor were also considered as potential indicators of other water quality problems within the waterbody.

Table 1-G: The Indiana Trophic State Index

Parameter	Range	Eutrophy Points
Total Phosphorus (mg/L)	<0.03	0
	0.03-0.039	1
	0.04-0.059	2
	0.06-0.199	3
	0.20-0.99	4
	≥1.0	5
Soluble Phosphorus (mg/L)	<0.03	0
	0.03-0.039	1
	0.04-0.059	2
	0.06-0.199	3
	0.2-0.99	4
	≥1.0	5
Organic Nitrogen (mg/L)	<0.5	0
	0.5-0.59	1
	0.6-0.89	2
	0.9-1.9	3
	≥2.0	4
Nitrate (mg/L)	<0.3	0
	0.3-0.39	1
	0.4-0.89	2
	0.9-1.9	3
	≥2.0	4
Ammonia (mg/L)	<0.3	0
	0.3-0.39	1
	0.4-0.59	2
	0.6-0.99	3
	≥1.0	4
Dissolved Oxygen (% saturation at a depth of five feet)	≤114	0
	115 to 119	1
	120 to 129	2
	130 to 149	3
	≥150	4
Dissolved Oxygen (% of measured water column with at least 0.1 ppm dissolved oxygen)	≤28	4
	29-49	3
	50-65	2
	66-75	1
	76-100	0

Light Penetration (depth in feet measured with a Secchi disk)	≤5	6
	>5	0
Light Transmission (% at a depth of three feet as measured with a photocell)	0-30	4
	31-50	3
	51-70	2
	≥71	0
Total Plankton (organisms/L as measured in a sample collected from a single vertical tow between the surface and the 1% light level)	<3,000	0
	3,000-6,000	1
	6,001-16,000	2
	16,001-26,000	3
	26,001-36,000	4
	36,001-60,000	5
	60,001-95,000	10
	95,001-150,000	15
	150,001-500,000	20
	>500,000	25
	Dominance of blue-green algae (≥50%)	10 additional points

Table 1-H: Indiana's lake classification in terms of trophic condition.

Trophic State		Indiana TSI Score
Increasing TSI scores indicate increasing eutrophication	Oligotrophic	<15 TSI points
	Mesotrophic	16-31 TSI points
	Eutrophic	32-46 TSI points
	Hypereutrophic	>47 TSI points
	Dystrophic	Lakes with little plant growth despite the presence of nutrients; usually due to high humic conditions

INDIANA'S ASSESSMENT METHODOLOGY FOR FISH CONSUMPTION

U.S. EPA "generally believes that fish and shellfish consumption advisories....based on segment specific information demonstrate impairment of CWA section 101(s) 'fishable' uses" and continues to require that IDEM make water quality assessments for fish consumption and place waters with fish consumption advisories on its 303(d) list of impaired waters (U.S. EPA, 2000a). However, Indiana's WQS (WQS) do not contain numeric criteria for the concentration of mercury or polychlorinated biphenyls (PCBs) in fish tissue. IDEM's past and present fish consumption use assessments are a translation of the narrative portion of Indiana's WQS, which states that surface waters "... shall be free from substances in concentrations that on the basis of available scientific data are believed to be sufficient to injure, be chronically toxic to, or be carcinogenic...to humans, animals, aquatic life or plants." (327 IAC 2-1-6 (a)(2)).

In the absence of numeric criteria for mercury and PCBs in fish tissue, Indiana's 305(b) assessment and 303(d) listing methodology relied primarily on the state's Fish Consumption Advisory (FCA) published by the Indiana State Department of Health (ISDH). The approach proved to be problematic for the following reasons:

- Concentrations for assigning FCA groupings, as well as other variables for calculating these concentrations, can change with new scientific information. The advisory groupings shown in the FCA do not include the contaminant concentrations associated with them making it very difficult to determine whether a previous assessment is still valid when such changes occur. Using fish tissue concentration data is more straightforward, making it easier to reevaluate previous assessments as new information becomes available.
- Indiana's FCA was never intended to be used to make designated use assessments under CWA Sections 305(b) and 303(d). There is nothing mandatory or regulatory about the advice itself. Rather, the FCA is intended to provide the public with important public health information. In contrast, the 303(d) list is a list of waterbodies that do not meet WQS, and for which a TMDL is required. The groupings shown in the advisory are not designed to and do not translate into WQS. In the interest of achieving greater consistency with goals of CWA Sections 305(b) and 303(d), IDEM believes this change in its methodology for making water quality assessments for fish consumption is in order.

In 2007, IDEM revised its methods for determining *Fish Consumption* use support to address these and other issues associated with using FCAs for making CWA assessments.

IDEM's Assessment Criteria for Mercury and PCB Concentrations in Fish Tissue

Mercury

In 2001, U.S. EPA issued a revised human health-based water quality criterion for methylmercury (U.S. EPA 2001). The new criterion is unique among all U.S. EPA (CWA 304(a)) water quality criteria in that it identifies an acceptable mercury concentration in fish tissue rather than water. A fish tissue criterion is logical because it is fish that are the main source of methylmercury exposure to both humans and wildlife. Also, a tissue-based criterion eliminates the need for a bioaccumulation factor in the criterion calculation, which can be a significant source of uncertainty. The U.S. EPA criterion (U.S. EPA 2001) is 0.3 mg/kg methylmercury in fish muscle tissue. Since nearly 100% of the mercury in fish muscle is methylmercury, the criterion can reasonably be considered a total mercury criterion.

Polychlorinated Biphenyls (PCBs)

U.S. EPA has not issued a human health-based criterion for PCBs in fish tissue nor do Indiana's WQS contain a numeric concentration criterion for PCBs in the edible portion of fish tissue. However, Indiana has adopted human health WQS to protect the public from adverse impacts due to the following:

• Exposure through public drinking water supplies withdrawn from surface waters;

• Nondrinking water exposures such as consumption of fish caught in Indiana lakes, rivers, and streams.

Although human consumption of sport fish is not explicitly described in Indiana's WQS, criteria for fish consumption are included as part of the calculation of the human health criteria IDEM plans to propose in the future. The fish consumption values in the human health criteria calculation are intended to ensure that the levels of a carcinogenic chemical in fish are not at levels harmful to people who consume them.

Absent a U.S. EPA criterion derived specifically for fish tissue concentration of PCBs, using U.S. EPA's methodology for deriving ambient water quality criteria for the protection of human health (U.S. EPA 2006a) to calculate a concentration value for PCBs is a reasonable alternative that results in a criterion that is more readily applicable to Sections 305(b) and 303(d) water quality assessments than using FCA grouping levels.

IDEM's benchmark criterion for mercury and PCBs in fish tissue is shown in Table 9.

Table 1-I: WQS-based assessment thresholds for mercury and PCBs.

Mercury (Hg)		
Concentration in Fish Tissue	**Fully Supporting**	**Not Supporting**
	≤0.3 mg/kg	> 0.3 mg/kg
Polychlorinated Biphenyls (PCBs)		
Concentration in Fish Tissue	**Fully Supporting**	**Not Supporting**
	≤0.02 mg/kg	> 0.02 mg/kg

Relationship of IDEM's WQS-Based Criteria to the FCA

A fish consumption advisory is determined based on the quantity of a chemical in fish, such as milligrams of chemical per kilogram of the edible portion of fish tissue (mg/kg), commonly expressed as parts per million (ppm). WQS, on the other hand, are expressed as the quantity of the chemical in water, such as micrograms of a chemical per liter of water (ug/L). The exposure assumptions upon which the human health criteria are based can be used to calculate a maximum safe fish concentration. That fish concentration value can then be directly compared to the values used to issue fish consumption advisories to determine whether the advisory is less or more protective than the WQS.

The levels of fish tissue contaminants that trigger a FCA have little relation to the levels of fish tissue contaminants on which the WQS criteria are based. This discrepancy exists because different assumptions about fish consumption rates and body weight are made in calculating water quality criteria than in issuing FCA. FCAs are intended to provide for protection of human health over a lifetime of exposure, maximizing benefits of eating fish while minimizing the risk. The calculations used to determine if an FCA should be issued are based on contaminant concentration found in fish, which is treated as a constant while consumption rates are allowed to vary. Allowing for different consumption rates makes it possible to safely consume fish that have different levels of contamination. The recommended consumption rate is reduced as fish tissue concentrations increase. To determine a Group 2 advisory, the FCA uses a higher consumption rate (32 g/day) and a lower body mass (22 kg)

than the WQS-based criteria calculation, which results in a higher effective exposure in terms of contaminant concentration per unit body mass. These values for consumption and body mass differ because FCA is intended to advise at-risk populations (women who are pregnant or breastfeeding, women who plan to have children, and children less than 15 years of age) about how much fish they can safely eat.

In contrast, WQS criteria calculations start with an assumed level of fish consumption and derive a criterion for a safe level given the exposure. Because the consumption rate is held constant, the resulting criterion can be applied consistently to all waters. FCAs are expressed for a given waterbody in terms of certain species within certain size ranges; very few FCAs apply to all fish in a given waterbody, which limits their utility for water quality assessment purposes.

IDEM's assessment methodology for evaluating fish tissue data directly is applicable to all waters and uses the revised human health-based water quality criterion for methylmercury (U.S. EPA 2001) and a criterion for PCBs derived from U.S. EPA's (2000b) human health methodology.

While mindful of the differences in purpose and function of the FCA and the 303(d) list, IDEM's methodology maintains as much consistency as possible between the protocols ISDH uses to assess data for the FCA and the protocols IDEM uses to assess data for the determination of impairment. For PCBs, the WQS-based threshold is consistent with the one meal per week advice in the FCA, which is equivalent to a Group 2 advisory. However, the threshold for mercury is higher than that which would trigger a Group 2 advisory (Table 1-J). For mercury, given the existing exposure assumptions upon which the water quality criteria are based, issuance of a FCA does not necessarily indicate an exceedance of WQS.

Table 1-J: Fish tissue concentrations for levels of consumption advice established by ISDH for mercury and total PCBs and its correspondence to an impairment condition as determine by the WQS-criteria.

Mercury	**Fish Tissue Concentration (mg/kg)**				
	<0.05	<0.05 – 0.2	0.2 – 1.0	1.0 – 1.9	>1.9
FCA Groups	Group 1	Group 2	Group 3	Group 4	Group 5
Consumption Advice (FCA)	Unlimited	1 meal/week	1 meal/month	1 meal/2 months	No consumption
PCBs	**Fish Tissue Concentration (mg/kg)**				
	<0.05	<0.05 – 0.2	0.2 – 1.0	1.0 – 1.9	>1.9
FCA Groups	Group 1	Group 2	Group 3	Group 4	Group 5
Consumption Advice (FCA)	Unlimited	1 meal/week	1 meal/month	1 meal/2 months	No consumption

*Shaded cells indicate consumption advice that corresponds to nonsupport and an impaired condition using the WQS-based criteria.

IDEM's benchmark criteria do not reflect any determination by IDEM of what an appropriate fish consumption rate should be. The consumption rates expressed in Indiana's WQS for human health are 15.0 g/day for waters in the Great Lakes basin (327 IAC 2-1.5-14) and 6.5 g/day for downstate waters (327 IAC 2-1-8.6). However, the most recent consumption studies available suggest consumption rates in Indiana are much closer to the 17.5 g/day national consumption rate (Sheaffer *et al*., 1999; Williams *et al*., 2000).

For mercury, IDEM defaulted to the U.S. EPA water quality criterion for water quality criterion for mercury in fish tissue (U.S. EPA, 2001), which corresponds to one meal per month, or a Group 3 advisory.

For calculating the criterion for PCB in fish tissue, IDEM used the same consumption rate U.S. EPA used to calculate its criterion for mercury in fish tissue for the general population, which is 17.5 g/day national consumption rate. The use of a higher consumption rate in the PCB calculation is consistent with that used by U.S. EPA and results in a more protective criterion than applying the consumption rate expressed for either the Great Lakes basin or downstate waters. The same holds true for mercury. IDEM's decision to use U.S. EPA's criterion value for mercury in fish tissue was a policy decision based on the fact that U.S. EPA's criterion is more protective. Calculations for both criteria are provided at the end of this of this methodology.

Assessment method using the WQS-based criteria

IDEM's assessment methodology for evaluating fish tissue data reflects a conservative approach intended to both identify waters in which the data indicate impairment for mercury or PCBs, or both and to provide for the protection of human health. Using this approach, all samples from a given sampling reach must have results below the benchmarks for mercury and PCBs in order to be assessed as fully supporting, and all waters with a sample result exceeding the benchmark for mercury or PCBs, or both are classified as impaired.

Table 1-K: Methods for determining fish consumption use support in Indiana waters.

Determining Use Support

	Fully Supporting	Not Supporting
Mercury in Fish Tissue	Actual concentration values (including estimated values above the method detection limits) for all samples collected from sampling reach are ≤0.3 mg/kg	One or more actual concentration values (including estimated values above the method detection limits) for samples collected from sampling reach are > 0.3 mg/kg
PCBs in Fish Tissue	Actual concentration values (including estimated values above the method detection limits) for all samples collected from sampling reach are ≤0.02 mg/kg	One or more actual concentration values (including estimated values above the method detection limits) for samples collected from sampling reach are > 0.02 mg/kg

In order to ensure accuracy in Indiana's 303(d) list, it was necessary to reevaluate all of the data used in all previous assessments using the new methodology. In 2008, IDEM conducted a statewide reassessment of all IDEM fish tissue data. The data set reviewed for reassessment was comprised of results from sampling conducted from 1994-2005 and is IDEM's longest ranging and most complete fish tissue data set to date. IDEM emphasizes that in completing its statewide reassessment, no waterbody impairment previously identified on Indiana's 303(d) list was delisted due to the age of the data available for assessment.

The following describes in detail the steps in IDEM's assessment process for assessing fish consumption use support for Indiana waters, which are illustrated in Figure 1-F.

Step 1. Determine adequate data for assessment

U.S. EPA guidance suggests that, while all readily available data should be reviewed, 305(b) assessment decisions should be based on data five years old or less. Therefore, each year assessments are conducted using the most recent five years' worth of fish tissue data. For purposes of determining fish tissue contaminant concentrations for assessment, the following general rules were applied:

- In order to ensure the most representative data were used for assessment, only samples prepared from the edible portion of fish were utilized.
- One year of sampling was considered sufficient for assessment purposes.
- For waterbodies with data collected in multiple years, species size classes were determined for each year of sampling and treated as individual samples.
- Concentration values less than the analytical method detection limit were considered insufficient for assessment purposes due to the uncertainty associated with such results. It should be noted that for PCBs and mercury, values below the analytical method detection limits do not commonly occur because both contaminants are bioaccumulative in fish tissue.
- Estimated values that are lower than the required quantitation limit[8], which for PCBs is greater than 0.02 mg/kg, were considered valid for assessment purposes.
- Waterbodies were assessed as fully supporting only if all samples have actual quantitations (i.e., values above the method detection limits) and all were equal to or less than 0.02 mg/kg for PCBs and 0.3 mg/kg for mercury.
- One sample exceeding either criterion with an actual reported concentration was sufficient for the purposes of assessing impairment. This conservative approach is intended to provide greater protection of human health.

Step 2: Apply WQS-based concentration thresholds to determine use support

The WQS-based assessment thresholds shown in Table 1-I were applied to all lakes and streams for which sufficient fish tissue data were available. IDEM's methods for applying these criteria are summarized in Table 1-K. All waters found to be not supporting due to either mercury or PCBs or both were categorized as impaired and placed in Category 5B of Indiana's 303(d) list.

Step 3: Determine the appropriate geographical extent to which the assessment applies

In some cases fish can be very mobile and difficult to attribute to a discrete portion of a lake or river reach. For 305(b)/303(d) assessments, all fish tissue data for a given lake or reservoir were aggregated into a lakewide assessment unless there was evidence that fish from certain parts of a lake are isolated and may have been exposed to different levels of contamination. In determining the appropriate geographical extent to which results can be confidently applied to rivers and streams, a number of factors were considered in a weight-of-evidence approach to the decision making process, including the following:

- The size and complexity of watershed relative to the amount of data available for decision making and differences in stream orders within a given watershed;
- The spatial continuity of sampling results across watershed boundaries for a larger streams and rivers;
- Contaminant concentrations and information regarding known sources;
- The types of species sampled (bottom-feeder versus predator, considered in cases where the data were very limited);
- The relative amount and age of data (in cases where there were conflicting results from different sites along the same AU).

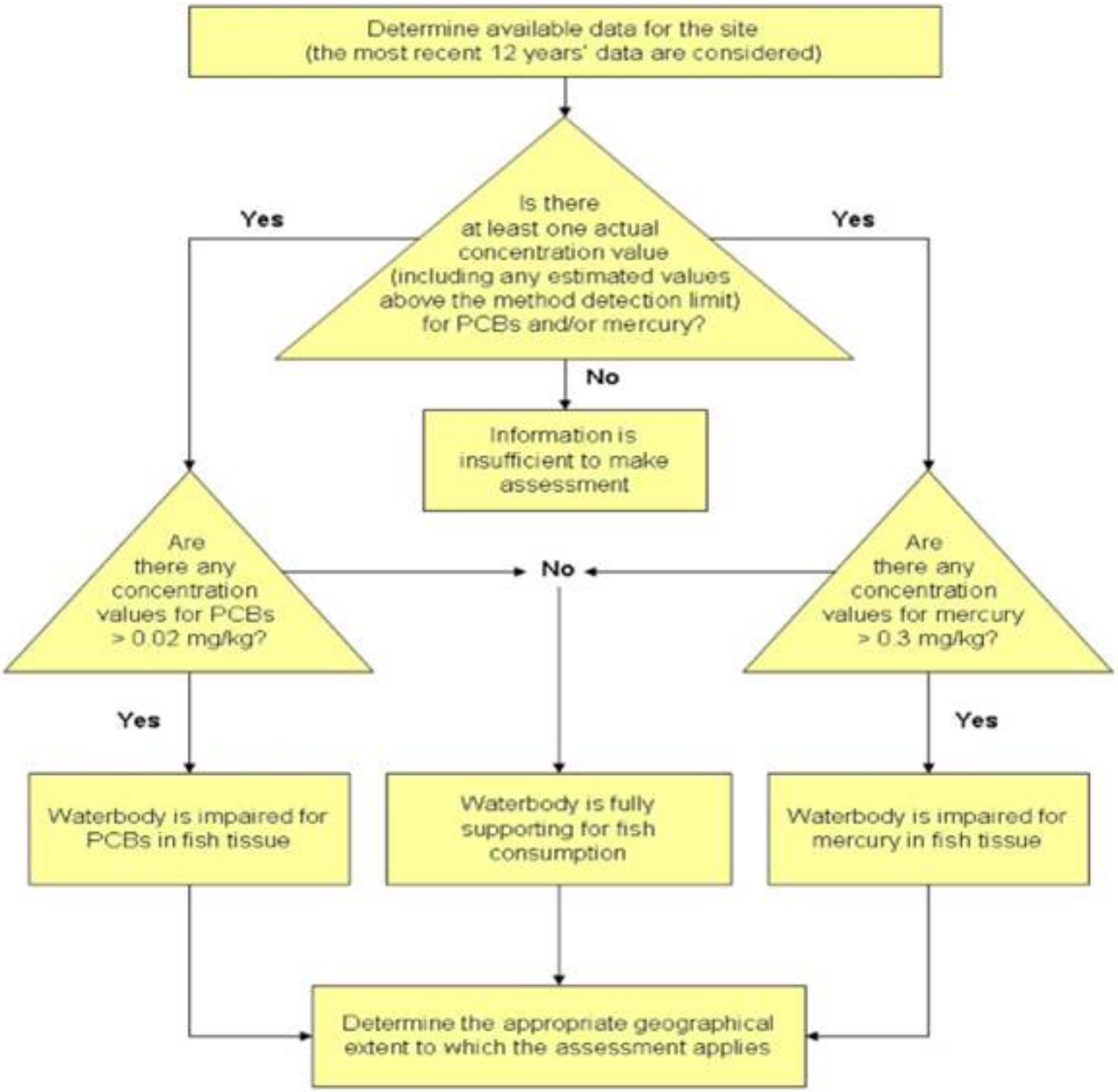

Figure 1-F: IDEM's assessment process for mercury or PCBs, or both in fish tissue.

Additional Advantages to Using a WQS-Based Approach for Fish Consumption Assessments

Presently, IDEM assesses for mercury and PCBs in fish tissue. Because IDEM's methodology for fish tissue assessments is based on human health criteria, it allows for the calculation of additional criteria for other potentially harmful substances (for example, dieldrin, DDT, chlordane, and other organochlorine pesticides) that might be found in fish tissue and can be used to identify waters in which fishable uses are impacted by such substances. IDEM has been collecting fish tissue data since the 1970s and has contaminant concentration information for a number of substances in addition to mercury and PCBs. However, because past assessments were based on the FCA, IDEM's ability to assess this information for 305(b)/303(d) purposes was limited to those constituents addressed in the advisory. In future 305(b)/303(d) cycles, IDEM expects to calculate criteria for the additional substances for which the agency has fish tissue data in order to more fully characterize the fishable

uses in Indiana's waters and identify those waters that do not support fish consumption.

How to interpret impairments for fish consumption identified on Indiana's 303(d) List of Impaired Waters

IDEM emphasizes that the purpose of the 303(d) list is not to provide the public with a list of waters in which they should or should not swim, or from which they should or should not catch and eat fish. Section 303(d) of the CWA requires that states develop a list identifying impairments to water quality for which a TMDL is required. The 303(d) list is not and was never intended to be a public health advisory. IDEM continues to defer to the Indiana FCA on questions regarding the relative risks of consuming fish caught from Indiana waters and recommends that the public refer to the current FCA or contact the ISDH, or both with any specific questions or concerns in this respect. The current fish consumption advisory can be found online at:

http://www.in.gov/isdh/files/2010_FCA_May28.pdf

and contains more specific information than the 303(d) list does regarding the sizes and species of fish that can be safely consumed and how often.

Because IDEM uses the similar methods in determining unsafe levels of mercury and PCBs that ISDH uses in determining fish consumption advice, the concentrations of these contaminants used to determine impairment correspond closely to the meal frequency recommendations published in the FCA. However, it is important to emphasize that one cannot assume, because a particular waterbody does not appear on the 303(d) list for fish consumption that the fish in that waterbody are safe for consumption of more than one meal per week. Likewise, due to the statewide fish consumption advisory for carp, it should not be assumed that carp greater than 15" in length from waters assessed as fully supporting are safe for consumption of more than one meal per month for the general population, or at all by at-risk populations. *The 303(d) list is not intended to communicate health risk information.*

At present, adequate translators do not exist for applying concentrations of mercury or PCBs in fish tissue to concentrations in the water column. Toxicants may be present in fish at levels that have no ill effects on aquatic life but due to bioaccumulation may make them unsafe to eat. The concentrations shown in Table 10 apply only to fish tissue, not water. *Therefore, it also should not be assumed that if a waterbody is impaired for fish consumption that mercury or PCBs, or both are present in the water column in amounts harmful to human health.*

IDEM's fish consumption use assessments are required by U.S. EPA and are a translation of the narrative portion of Indiana's WQS, which states that surface waters "¼shall be free from substances in concentrations that on the basis of available scientific data are believed to be sufficient to injure, be chronically toxic to, or be carcinogenic¼to humans, animals, aquatic life or plants." (327 IAC 2-1-6 (a)(2)). In addition to resolving the issues associated with using the FCA for assessments, IDEM believes this assessment methodology is consistent with this standard, achieves consistency with the decision making criteria used in developing the FCA, and is consistent with U.S. EPA 305(b) and 303(d) policy guidance.

AQUATIC LIFE USE ASSESSMENTS

Use Support Criteria for Biological Data

Biological assessments for streams are based on the sampling and evaluation of either the fish communities or benthic aquatic macroinvertebrate communities, or both. Indices of Biotic Integrity (IBI) for fish and macroinvertebrate IBI (mIBI) assessment scores, or both, were calculated and compared to regionally calibrated models. In evaluating fish communities, streams rating as "fair" or worse are classified as nonsupporting for aquatic life uses. For benthic aquatic macroinvertebrate communities, individual sites are compared to a statewide calibration at the lowest practical level of identification for Indiana. All sites at or above background for the calibration are considered to be supporting aquatic life uses. Those sites rated as moderately or severely impaired in the calibration are considered to be nonsupporting. Waters with identified impairments to one/more biological communities are considered not supporting aquatic life use. The biological thresholds Indiana uses to make use attainment decisions are shown in Table 1-L to provide greater context for understanding the range of biological condition that is considered either fully supporting or impaired.

IDEM's aquatic life use assessments are never based solely on habitat evaluations. However, habitat evaluations are used as supporting information in conjunction with biological data to determine aquatic life use support. Such evaluations that take into consideration a variety of habitat characteristics as well as stream size help IDEM to determine the extent to which habitat conditions may be influencing the ability of biological communities to thrive. If habitat is determined to be driving a biological community impairment (IBC) and if no other pollutants that might be contributing the impairment have been identified, the IBC is not considered for inclusion on IDEM's 303(d) List of Impaired Waters (Category 5). In such cases, the waterbody is instead placed in Category 4C for the biological impairment.

Table 1-L: Biological thresholds used to determine aquatic life use support.

Biotic Index Score and	Integrity	Corresponding	Attributes

Associated Assessment Decision	Class	Integrity Class Score	
Macroinvertebrate community data collected with artificial samplers (used in assessments prior to 2010 cycle)			
mIBI ≥1.8 (artificial substrate sampler) indicates full support	Excellent	6.0-8.0	NA
	Good	4.0-5.9	NA
	Fair	1.8-3.9	NA
mIBI <1.8 (artificial substrate sampler) indicates impairment	Poor	1.0-1.7	NA
	Very Poor	0-0.9	NA
Macroinvertebrate community data collected using KICK methods (used in assessments prior to 2010 cycle)			
mIBI ≥2.2 (kick methods) indicates full support	Excellent	6.0-8.0	NA
	Good	4.0-5.9	NA
	Fair	2.2-3.9	NA
mIBI <2.2 (kick methods) indicates impairment	Poor	1.0-2.1	NA
	Very Poor	0-0.9	NA
Macroinvertebrate community data collected using multihabitat (MHAB) methods (used in assessments for 2010 cycle)			
mIBI ≥36 indicates full support	Excellent	53-60	Comparable to "least impacted" conditions, exceptional assemblage of species.
	Good	45-52	Decreased species richness (intolerant species in particular), sensitive species present.
	Fair	36-44	Intolerant and sensitive species absent, skewed trophic structure.
mIBI <36 indicates impairment	Poor	23-35	Many expected species absent or rare, tolerant species dominant.
	Very Poor	12-22	Few species and individuals present, tolerant species dominant
	No Organisms	<12	No macroinvertebrates captured during sampling.
Fish community data			
IBI ≥36 indicates full support	Excellent	53-60	Comparable to "least impacted" conditions, exceptional assemblage of species.
	Good	45-52	Decreased species richness (intolerant species in particular), sensitive species present.
	Fair	36-44	Intolerant and sensitive species absent, skewed trophic structure.
IBI <36 indicates impairment	Poor	23-35	Top carnivores and many expected species absent or rare, omnivores and tolerant species dominant.
	Very Poor	12-22	Few species and individuals present, tolerant species dominant, diseased fish frequent.
	No Organisms	<12	No fish captured during sampling.

Revisions to IDEM's Use Support Criteria for Biological Data

IDEM's use support criteria for fish community and macroinvertebrate community data have undergone significant changes since they were first adopted in 1996. Table 1-M summarizes the evolution of IDEM's criteria for making assessments with biological data. The criteria developed for the 2004 305(b)/303(d) assessment and listing cycle are calibrated to reference conditions in Indiana and remain in effect today. However, with these changes and each change prior to that time, resulting criteria were applied only to the basins being assessed at the time. For the 2008 cycle, IDEM completed its review of all aquatic life use support assessments made prior to 2002 to identify any waterbodies that may now be considered fully supporting.

For the 2010 cycle, IDEM revised its assessment methods for evaluating macroinvertebrate data. The

statewide mIBI was developed and calibrated using riffle/run samples collected throughout the state from 1990-1994. The riffle/run method was subsequently used by the OWQ from 1996 to 2003 to collect samples at some of the same sites sampled for the original calibration of the index randomly selected for follow-up sampling. Beginning in 1998, samples were also collected at probabilistic sites chosen for the Watershed Monitoring Program where a suitable riffle/run habitat was present. Unfortunately, less than half of the probabilistic sites sampled during this time had riffle/run type habitats within the allowed distance, which reduced the effectiveness of the riffle/run method as a monitoring tool. This necessitated the need to develop a macroinvertebrate sampling method that could be used at all probabilistic sites, regardless of habitat.

The new multi-habitat method (MHAB) differs primarily from the riffle/run method in that it samples all habitats available at a stream site using a D-frame net instead of the kick screen used in the riffle/run method. In 2004, 62 sites (a subset selected from all sites previously sampled with the riffle/run method between 1990 and 2003) were resampled with the new MHAB method. The idea was to develop an index calibrated, not on the best possible reference conditions, but on a normal distribution of stream conditions based on mIBI scores obtained at previously sampled sites. It was later determined that this was too few samples to develop an efficient statewide index; these samples were combined with probabilistic samples collected in 2005, 2006 and 2007 (a total of 247 samples) to develop the index currently in use.

Twelve metrics were chosen from a pool of more than 100 possible metrics in the development of the new mIBI. These 12 metrics provided the best correlation to the data and describe a diversity of features that characterize the quality of a stream or river. The scores for each individual metric are totaled and can range from 12 to 60. As with the fish community IBI, mIBI scores less than 36 are considered nonsupporting of aquatic life use while those equal to or greater than 36 are supporting of aquatic life use.

IDEM incorporated the mHAB methods into it monitoring programs in 2004 and began using the mIBI scores derived with the mHab methods beginning with the 2010-cycle assessments of aquatic life use support. At this time, IDEM is considering whether a reevaluation of waters previously assessed using the original mIBI is now in order. However, due to the differences in sampling methods used to obtain the data for the original mIBI and the new index now in place, such a reassessment may not be necessary or appropriate.

Table 1-M: Evolution of the criteria used in making aquatic life use assessments with biological data.

Cycle	Criteria Development and Changes	
1998	IDEM used Karr's 1986 Index of Biotic Integrity (IBI) Classification and Attributes Table to establish criteria to apply to fish community (IBI) data for use support assessments:	
		• IBI ≥44 = Fully supporting (Excellent/Good)
		• IBI < 44 and ≥22 = Partially supporting (Fair/Poor)
		• IBI < 22 = Not supporting (Very Poor/No Fish)
	IDEM's criteria for macroinvertebrate community (mIBI) data collected using kick methods:	
		• mIBI ≥4 = Fully supporting
		• mIBI < 4 and ≥2 = Partially supporting
		• mIBI < 2 = Not supporting
2000	IDEM reviewed fish community data from 1990-1995 (n=831) to determine new, more accurate limits reflective of Indiana fish communities by subtracting ½ standard deviation from the statewide mean to calculate the following criteria:	
		• IBI > 34 = Fully supporting
		• IBI < 34 and > 32 = Partially supporting
		• IBI < 32 = Not supporting
	Criteria for macroinvertebrate community data were unchanged.	
2002	Based on IDEM's adoption of U.S. EPA's integrated reporting format, the category for partially supporting was eliminated for both fish community data and macroinvertebrate community data:	
		• IBI ≥32 = Fully supporting
		• IBI < 32 = Not supporting
	Criteria for macroinvertebrate community data were unchanged.	

2004 to 2008	IDEM completes its first five-year basin monitoring rotation. After reviewing the narrative biological criteria [327 IAC 2-1-3(2)] and WQS definition [327 IAC 2-1-9(49)] of a well balanced aquatic community, IDEM determined that IBI values previously considered partially supporting are reflective of poorer conditions and should be classified as not supporting. The resulting criteria are now applied to all basins in Indiana:	
		• IBI ≥36 = Fully supporting
		• IBI < 36 = Not supporting
	With a more robust set of macroinvertebrate community data, IDEM was also able to calibrate its criteria for this type of data, developing specific criteria applicable to all basins in the state.	
	For samples collected with an artificial substrate sampler:	
		• mIBI ≥1.8 = Fully supporting
		• mIBI < 1.8 = Not supporting
	For samples collected using kick methods:	
		• mIBI ≥2.2 = Fully supporting
		• mIBI < 2.2 = Not supporting
2010	Criteria for fish community data remain unchanged.	
	IDEM developed a new mIBI using mHAB sampling methods that accounts for all habitat types available at a given site and which is applicable in all basins in the state.	
	All samples are collected using a D-frame net, and mIBI scores range from 12-60:	
		• mIBI ≥36 = Fully supporting
		• mIBI < 36 = Not supporting

CONSOLIDATED LISTING METHODOLOGY

For the development of the 2010 Draft 303(d) List of Impaired Waters, IDEM has followed, to the degree possible, the 305(b) and 303(d) reporting methods outlined in the U.S. EPA's *Guidance for 2006 Assessment, Listing and Reporting Requirements Pursuant to Sections 303(d), 305(b) and 314 of the Clean Water Act* (U.S. EPA, 2005) and the additional guidance provided in the U.S. EPA memorandums *Information Concerning 2010 Clean Water Act Sections 303(d), 305(b), and 314 Integrated Reporting and Listing Decisions* (U.S. EPA, 2009). The 303(d) list was developed using IDEM's 305(b) Assessment Database (ADB). Interpretation of the data and listing decisions take into account IDEM's assessment methodologies, U.S. EPA's guidance.

Waterbody AU were classified as monitored if surface water quality data used for assessments were not more than five years old or were still considered representative of current conditions. Data from a given monitoring site are considered representative of the waterbody for that distance upstream and downstream in which there are no significant influences to the waterbody that might cause a change in water quality. Using this same rationale, data may also be extrapolated to some distance into tributaries upstream of a given sampling location. Waterbody AU with monitoring site or sites upstream and downstream and those for which reliable assessments can be made based on extrapolation of representative data are classified as monitored. Only monitored waterbodies are considered for 303(d) listing purposes. Any waters identified as "Not Supporting" of one or more designated uses in accordance with the criteria described in previous sections of this methodology are placed on Indiana's 303(d) List of Impaired Waters.

Interpretation of the data through the 305(b) assessment process and the subsequent 303(d) listing decisions are based in large part on U.S. EPA guidance. U.S. EPA's guidance calls for a comprehensive listing of all monitored or assessed waterbodies in the state. Prior to 2006, U.S. EPA required that states place each waterbody into only one category. U.S. EPA now encourages states to place waterbody AU in additional categories as appropriate in order to more clearly illustrate where progress has been made in TMDL development and other restoration efforts. Given this, IDEM places each waterbody into one of five categories of the Consolidated List depending on the degree to which it supports the designated beneficial use in question. Therefore, because IDEM makes use support assessments for three to four of the beneficial uses designated for each waterbody, a single waterbody may appear in one or more categories of the Consolidated List for different uses.

LISTING OF WATERBODY IMPAIRMENTS BY CATEGORY

Category 1 **Attaining the WQS for all designated uses and no use is threatened.** Waters should be listed in this category if there are data and information that meet the requirements of the state's assessment and listing methodology and support a determination that all WQS are attained and no designated use is threatened.

Category 2 **Attaining some of the designated uses; no use is threatened; and insufficient or no data and information are available to determine if the remaining uses are attained or threatened.** Waters should be listed in this category if there are data and information that meet the

requirements of the state's assessment and listing methodology to support a determination that some, but not all, designated uses are attained and none are threatened.

Category 3 **Insufficient data and information to determine if any designated use is attained.** Little or no information is available with which to make an assessment. Waters should be listed in this category where the data or information to support an attainment determination for any designated use are not available or are not consistent with the requirements of the state's assessment and listing methodology. States should schedule monitoring on a priority basis to obtain data and information necessary to classify these waters as Category 1, Category 2, Category 4, or Category 5.

Category 4 **Impaired or threatened for one or more designated uses but does not require the development of a TMDL.**

A. TMDL has been completed that results in attainment of all applicable WQS, and has been approved by U.S. EPA. Monitoring should be scheduled for these waters to verify that the WQS are met when the water quality management actions needed to achieve all TMDLs are implemented.

B. Other pollution control requirements are reasonably expected to result in the attainment of the WQS a reasonable period of time. Consistent with the regulation under 130.7(b)(i),(ii), and (iii), waters should be listed in this subcategory where other pollution control requirements required by local, state, or federal authority are stringent enough to achieve any WQS applicable to such waters. Monitoring should be scheduled for these waters to verify that the WQS are attained as expected.

C. Impairment is not caused by a pollutant. Waters should be listed in this subcategory if the impairment is not caused by a pollutant but is attributed to other types of pollution for which a TMDL cannot be calculated.

Category 5 **The WQS is not attained. Waters may be listed in both 5A and 5B depending on the parameters causing the impairment**

A. The waters are impaired or threatened for one or more designated uses by a pollutant or pollutants and require a TMDL. This category constitutes the Section 303(d) list of waters impaired or threatened by a pollutant or pollutants for which one or more TMDLs are needed. Waters should be listed in this category if it is determined in accordance with the state's assessment and listing methodology that a pollutant has caused, is suspected of causing, or is projected to cause impairment. Where more than one pollutant is associated with the impairment of a single AU, the AU will remain in Category 5 until TMDLs for all pollutants have been completed and approved by U.S. EPA.

B. The waterbody AU are impaired due to the presence of mercury or PCBs, or both in the edible tissue of fish collected from them at levels exceeding Indiana's human health criteria for these contaminants. This category also composes a portion of the Section 303(d) list of impaired waters, but the state believes that a conventional TMDL is not the appropriate approach. The state will continue to work with the general public and U.S. EPA on actual steps needed ultimately to address these impairments.

Because each situation is unique, resources, and data sets are sometimes limited, the 303(d) listing process may at times require IDEM staff to apply rational professional discretion. Any waterbody AU assessed differently than indicated in the water quality assessment methodology outlined above will be accompanied by written justification, so that stakeholders will understand how each decision was made.

The current 303(d) list includes impairments identified on previous 303(d) lists that still require TMDL development. For an AU to be listed, it must have been assessed using representative data, and the data must support listing. Any data, both internal or from outside sources, that is used for listing decisions must meet IDEM's quality assurance and quality control (QAQC) requirements as outlined in IDEM's surface water quality monitoring Quality Assurance Project Plan.

DELISTING OF IMPAIRMENTS

The U.S. EPA's new guidance does not change existing rules for listing and delisting. The existing regulations require states, at the request of the U.S. EPA's Regional Administrator, to demonstrate good cause for not including impairments on the 303(d) list that were included on previous 303(d) lists (pursuant to 40 CFR 130.7(b)(6)(iv)). In general IDEM will only consider delisting an AU if one of the following is true:

• New data indicate that WQS are now being met for the AU under consideration. This would typically occur during IDEM's scheduled assessments when reviewing data collected through our 5-year basin rotation.

• The assessment or listing methodology, or both, has changed and the AU under consideration would not be considered impaired under the new methodology.

• An error is discovered in the sampling, testing, or reporting of data that led to an inappropriate listing. IDEM will review previous assessments and 303(d) listings when there is there is reason to believe that the original assessment was not valid. Reassessment (review of previous assessment or 303(d) listing decisions) typically occurs as a result of ongoing QA/QC of IDEM's Assessment Database (ADB) or through inquiry by IDEM staff or external parties. Under these circumstances, the 305(b)/303(d) coordinator works with the IDEM staff initiating the question or receiving it from the external party to gather the necessary information and consult with other staff as needed to resolve the question. During reassessment, several types of information are considered, including data quality issues, past assessment methodologies, land use data,

historical information from the public, etc. Regardless of the situation, no assessment is dismissed as invalid based solely on the age of the data.

• If it is determined that another program, besides the TMDL program, is better suited to address the water quality problem, or the problem is determined not to be caused by a pollutant (see Categories 4B[9] and 4C above).

• A TMDL has been completed, and the waterbody AU is expected to meet WQS after implementation of the TMDL (see Category 4A above).

TMDL DEVELOPMENT AND PRIORITIZATION FOR OHIO RIVER IMPAIRMENTS

Because the Ohio River is a boundary between states and US EPA Regions, the development of and TMDL for the river will involve more than one state. To date, no TMDLs have been completed for the reaches of the Ohio River that border Indiana. However, ORSANCO is working with Ohio, West Virginia, Kentucky, Illinois, and Indiana (IDEM) to assist U.S. EPA Region 5 complete a bacteria TMDL for the entire river.

TMDL DEVELOPMENT AND PRIORITIZATION FOR ALL OTHER INDIANA WATERS

IDEM prioritizes impaired waters for TMDL development in order to meet its TMDL goals. IDEM's rotating basin water quality monitoring schedule continues to be a factor in determining where TMDL development will occur to the extent that it provides data for use in the TMDL. For example, if IDEM is monitoring in a given basin in one year, the data collected will usually be available the following year for incorporation into a TMDL. To take advantage of all available resources for TMDL development, the following additional factors are considered when determining when impairments on the 303(d) list (Category 5) will be scheduled for TMDL development:

• The quantity and age of available data – AU for which the most current and robust data available will receive greater priority than AU for which data are scarce or nonexistent.

• The nature of impairment – The three leading causes of impairment to Indiana's waters are impairments due to the presence of mercury or PCBs, or both in fish tissue, *E. coli*, and impaired biotic communities (IBC). To date, states have received little guidance from U.S. EPA regarding how to develop a TMDL to restore a waterbody with elevated levels of mercury or PCBs, or both in fish tissue. IDEM has placed all fish tissue impairments in a separate category of the list (5B) because it does not believe that, at this point in time, a conventional TMDL is the appropriate approach for addressing these impairments. Until adequate guidance is available, IDEM believes it to be more prudent to focus its limited resources on developing TMDLs on impairments for which appropriate methods have been established.

• Other activities occurring in the watershed that may improve water quality if given sufficient time – TMDL development for impairments to waterbody AU where other interested parties, such as local watershed groups, may be working to alleviate the water quality problem may be delayed to give these other actions time to have a positive impact on the waterbody. If WQS still are not met, then the TMDL process will be initiated.

In keeping with the need to make the best possible use of limited resources, IDEM's primary focus in the short-term is on *E. coli*. IDEM has established an effective method for developing *E. coli* TMDLs and will continue to use this method to address the second leading cause of impairment to Indiana's surface waters. IBC, which is the third leading cause of impairment of surface waters is more difficult to address because IBC are actually a symptom of other unidentified stressors in the environment that may include a combination of pollution, for which no TMDL would be required, and one or more pollutants. IDEM continues to explore different methods of source identification through its second-year studies program and has plans to complete additional TMDLs over the next two years for a number of IBC and other impairments, including nutrients, sulfates, total dissolved solids, dissolved oxygen, pH, nickel, zinc, and copper.

Waterbodies on the 303(d) list are scheduled to complete the TMDL development process within 15 years. Since the CWA does not clearly define the timeline for TMDL development, U.S. EPA, in response to the Federal Advisory Committee Act (FACA) Committee's recommendations, issued guidance for states to develop expeditious schedules of not more than eight to 15 years. 40 CFR section 130.7 also dictates that the 303(d) list specifically include the identification of waters targeted for TMDL development in the next two years. This list was submitted to U.S. EPA with Indiana's 303(d) List of Impaired Waters in October 2010.

REFERENCES CITED

Barbour, M.T., J. Gerritsen, B.D. Snyder, and J.B. Stribling. 1999. *Rapid Bioassessment Protocols for Use in Streams and Wadeable Rivers: Periphyton, Benthic Macroinvertebrates and Fish, Second Edition*. EPA 841-B-99-002. U.S. Environmental Protection Agency; Office of Water; Washington, D.C.

Indiana Administrative Code (IAC):

http://www.in.gov/legislative/iac/title327.html

Indiana Department of Environmental Management (IDEM). 1992. Biological Studies Section Standard Operating Procedures. Office of Water Management, Assessment Branch, Biological Studies Section. Indianapolis, IN.

Indiana Department of Environmental Management (IDEM). 2004. Quality Assurance Project Plan for Indiana Surface Water Quality Monitoring and Total Maximum Daily Load (TMDL) Program. Office of Water Management, Assessment Branch, Environmental Toxicology and Chemistry Section. Indianapolis, IN.

Indiana Department of Environmental Management (IDEM). 2005. Indiana Water Quality Monitoring Strategy (draft). Office of Water Management, Assessment Branch. Indianapolis, IN. B-001-OWQ-A-00-06-0-R3.

Indiana Department of Environmental Management (IDEM). 2005. Indiana Water Quality Monitoring Strategy (draft). Office of Water Management, Assessment Branch. Indianapolis, IN. B-001-OWQ-A-00-06-0-R3.

Karr, J.R.; K.D. Fausch; P.L. Angermeier; P.R. Yant; and I.J. Schlosser 1986. Assessing Biological Integrity in Running Waters: A method and its rationale. Special publication 5. Illinois Natural History Survey, Champaign, IL.

LTI. 2007. Spatial Data Analysis for Developing Lake Nutrient Standards: Draft Report to Indiana Department of Environmental Management. Ann Arbor, Michigan: LTI Incorporated.

Sheaffer, A.L., O'Leary, J.T., Williams, R.L. and Mason, D.M. 1999*. Consumption of Indiana sport caught fish: Mail survey of resident license holders.* Purdue University: West Lafayette, Indiana. Technical Report 99-D-HDFW-1.

Omernik, J.M. and A.L. Gallant. 1988. *Ecoregions of the Upper Midwest States*. Environmental Research Laboratory. Corvallis, Oregon. EPA-600-3-88-037.

Ohio River Valley Sanitation Commission. 2006. *Ohio River Valley Sanitation Commission Pollution Control Standards for discharges to the Ohio River, 2006 Revision*. Cincinnati, Ohio: Ohio River Valley Sanitation Commission.

Plafkin, J.L., M.T. Barbour, K.D. Porter, S.K. Gross, and R.M. Hughes. 1989. *Rapid bioassessment protocols for use in streams and rivers: Benthic macroinvertebrates and fish*. U.S. Environmental Protection Agency, Office of Water Regulations and Standards, Washington, D.C. EPA 440-4-89-001.

Soranno, P. A. and K. Spence Chervuli, *et al.* Michigan State University, Department of Fisheries and Wildlife. Personal communication to LTI Inc.

U. S. Environmental Protection Agency. 1986. *Ambient Water Quality Criteria for Bacteria.* Washington, D.C.: U. S. Environmental Protection Agency. EPA440/5-84-002.

U. S. Environmental Protection Agency. 1997a. *Guidelines for Preparation of the State Water Quality Assessments (305[b] Reports) and Electronic Updates: Report Contents*. Washington, D.C.: U. S. Environmental Protection Agency. EPA-841-B-97-002A.

U. S. Environmental Protection Agency. 1997b. *Guidelines for Preparation of the State Water Quality Assessments (305[b] Reports) and Electronic Updates: Supplement*. Washington, D.C.: U. S. Environmental Protection Agency. EPA-841-B-97-002B.

U.S. Environmental Protection Agency. 2000a. Office of Water Memorandum: *Guidance to Promote Consistency in the Use of Fish and Shellfish Tissue Data by States, Territories, Authorized Tribes and EPA Regional Offices in Clean Water Act Section 303(d) Decision-making*. Office of Water. WQSP-00-03.

U.S. Environmental Protection Agency. 2000b. *Methodology for Deriving Ambient Water Quality Criteria for the Protection of Human Health*. Office of Water. EPA-822-B-00-004.

U.S. Environmental Protection Agency. 2000c. *Nutrient Criteria Technical Guidance Manual: Lakes and Reservoirs, First Edition*. Office of Water. EPA-822-B00-001.

U.S. Environmental Protection Agency. 2001. *Water Quality Criterion for the Protection of Human Health: Methylmercury*. Office of Water. EPA-823-R-01-001.

U. S. Environmental Protection Agency. 2001. *2002 Integrated Water Quality Monitoring and Assessment Report Guidance*. November 19, 2001 Memorandum from U.S. EPA Office of Wetlands, Oceans and Watershed to U.S. EPA Regional Water Management Directors, Regional Science and Technology Directors, and State, Territory and Authorized Tribal Water Quality Program Directors.

U. S. Environmental Protection Agency. 2005. *Guidance for 2006 Assessment, Listing and Reporting Requirements Pursuant to Sections 303(d), 305(b) and 314 of the Clean Water Act: Public Review Draft*. Washington, D.C.: U.S. Environmental Protection Agency.

U. S. Environmental Protection Agency. 2006. *Memorandum to Regions 1-10 Water Division Directors Regarding Information Concerning 2008 Clean Water Act Sections 303(d), 305(b), and 314 Integrated Reporting and Listing Decisions*. Washington, D.C.: U.S. Environmental Protection Agency.

U. S. Environmental Protection Agency. 2009. *Memorandum to Regions 1-10 Water Division Directors Regarding Information Concerning 2010 Clean Water Act Sections 303(d), 305(b), and 314 Integrated Reporting and Listing Decisions.* Washington, D.C.: U.S. Environmental Protection Agency.

Williams, R. L., O'Leary, J.T., Sheaffer, A.L., and Mason, D.M. 2000. *An Examination of Fish Consumption by Indiana Recreational Anglers: An On-site Survey*. Purdue University: West Lafayette, Indiana. Technical Report 99-D-HDFW-2.

CONTACT INFORMATION

Marylou Poppa Renshaw

Chief – Watershed Assessment and Planning Branch
Indiana Department of Environmental Management
100 North Senate Avenue
MC65-44 SHADELAND
Indianapolis, IN 46204-2251
(317) 308-3235; or toll free (800) 451-6027
mrenshaw@idem.in.gov

Jody Arthur
Technical Environmental Specialist
Watershed Assessment and Planning Branch
Indiana Department of Environmental Management
100 North Senate Avenue
MC65-44 SHADELAND
Indianapolis, IN 46204-2251
(317) 308-3179; or toll free (800) 451-6027
jarthur@idem.in.gov

COMPARISONS OF WATER QUALITY CRITERIA CONTAINED IN INDIANA'S WATER QUALITY STANDARDS AND ORSANCO'S POLLUTION CONTROL STANDARDS AND OTHER CRITERIA FOR MAKING DESIGNATED USE ASSESSMENTS OF THE OHIO RIVER.

Table 1-N: Comparison of criteria used to determine recreational use support.

Indicator	Type of Criterion	ORSANCO's RECR Criterion	Indiana's RECR Criterion	Most Stringent Criterion[1]
E. coli	Geometric Mean	Applicable May-October (Recreational Season); May not exceed 130 cfu/100 mL based on no less than five samples per month	Applicable April-October (Recreational Season); May not exceed 125 cfu/100 mL based on no less than five equally spaced samples over a 30-day period. Must apply the single sample maximum criteria if five equally spaced samples are not available for the calculation of a geometric mean.	Indiana
E. coli	Single Sample Maximum	Applicable May-October (Recreational Season); May not exceed 240 cfu/100 mL in any sample	Applicable April-October (Recreational Season); May not exceed 235 cfu/100 mL in any one sample in a thirty day period **EXCEPT** in cases where there are at least ten samples at a given site, up to 10% may exceed the single sample maximum **IF** *E. coli* exceedances are incidental and attributable solely to *E. coli* resulting from the discharge of treated wastewater from a wastewater treatment plan as defined in Indiana Code **AND** the geometric mean criteria are met.	Indiana
[1]Although Indiana's *E. coli* numeric criteria are slightly more stringent than ORSANCO's, unlike Indiana's WQS, ORSANCO's criteria do not allow exceptions. ORSANCO's assessment methodology also incorporates analysis of single sample results, which provides a more robust assessment than Indiana's combined criteria and assessment methodology can. Indiana therefore defers to ORSANCO's assessments of recreational use support for the Ohio River. ORSANCO conducts bacterial sampling from May to October, one month shorter than the recreational season defined in Indiana's WQS. Given this, data are not available for Indiana's full recreational season.				

Table 1-O: Comparison of criteria used to determine fish consumption use support.

Indicator	Type/Source of Criterion	ORSANCO Criterion	Indiana Criterion	Most Stringent Criterion
Methylmercury in Fish Tissue (ug/L)	Human Health Criterion for Methylmercury (U.S. EPA, 2001)	0.3	0.3	Equally Stringent
Total Mercury in	Aquatic Life CAC (4-day average) Outside	0.012	0.012	Equally

Water (ug/L)	the Mixing Zone (Indiana); Not to exceed (ORSANCO)			Stringent
Dioxin (2, 3, 7, 8-TCDD) in Water (ug/L)	CCC Human Health (30-day average) Outside the Mixing Zone (Indiana); CWA Section 304(a) Human Health Criterion for Priority Pollutants (ORSANCO)	0.000000005	0.0000001	ORSANCO
Polychlorinated Biphenyls (PCBs) in Water (ug/L)[1]	CCC Human Health (30-day average) Outside the Mixing Zone (Indiana)/Aquatic Life CAC (4-day average) Outside the Mixing Zone; CWA Section 304(a) Human Health Criterion for Priority Pollutants (ORSANCO)	0.000064[2]	0.00079	ORSANCO
[1] Indiana has two criteria for PCBs that could be used to make fish consumption use assessments because they both address different ways of preventing exposure through consumption of fish, one by preventing bioaccumulation of the contaminant in the fish and the other to protect against exposure through the consumption of contaminated fish. The criterion shown in the table is the CCC Human Health criterion for waters outside the mixing zone. Human health criteria are calculated for and intended to protect from exposure through public drinking water supplies withdrawn from surface waters and nondrinking water exposures such as consumption of fish. Therefore, the human health criteria (both ORSANCO's and Indiana's are appropriate for use in fish consumption assessments. The Aquatic Life CAC of 0.014 ug/L for PCBs could be used in a similar manner as the Aquatic Life CAC for total mercury to prevent bioaccumulation of PCBs in fish. However, the Human Health CCC for PCBs is far more protective and is used instead to make fishable use assessments for the Ohio River. The opposite is true for total mercury, which is why the Aquatic Life CAC of 0.012 ug/L is used instead of the Human Health CCC of 0.15 ug/L.				
[2] This criterion applies to total PCBs (e.g. the sum of all congener or all isomer or homolog or Arochlor analyses).				

Table 1-P: Comparison of metals criteria used to determine aquatic life use support.

Metal	Fraction	Acute or Chronic	ORSANCO's Criterion Concentration (ug/L)	ORSANCO's Dissolved Criterion Conversion Factors	Indiana's Criterion Concentration (ug/L)	Indiana's Dissolved Criterion Conversion Factors	Most Stringent Criterion
Cyanide[1]	Free	Chronic	5.2	NA	5.2	NA	Equally stringent
Mercury[1]	Dissolved (ORSANCO); Total Recoverable (Indiana)	Chronic	0.91	0.85 (dissolved)	0.012 (total recoverable)	NA	Indiana
Arsenic[1]	Dissolved[2]	Chronic	150	1	-190	1	ORSANCO
Cadmium	Dissolved[2]	Chronic	$e^{(0.7409(\ln \text{hardness})-4.719)}$	1.101672 - [ln(hardness) * 0.041838]	$e^{(0.7852[\ln (\text{hardness})]-3.490)}$	1.101672 -[(ln(hardness) (0.041838)]	ORSANCO
Chromium III	Dissolved[2]	Chronic	$e^{(0.819(\ln \text{hardness})+0.6848)}$	0.86	$e^{(0.8190[\ln (\text{hardness})]+1.561)}$	0.86	ORSANCO
Copper	Dissolved[2]	Chronic	$e^{(0.8545(\ln \text{hardness})-1.702)}$	0.962	$e^{(0.8545[\ln (\text{hardness})]-1.465)}$	0.96	ORSANCO
Lead	Dissolved[2]	Chronic	$e^{(1.273(\ln \text{hardness})-4.705)}$	1.46203 - [ln(hardness) * 0.145712]	$e^{(1.273[\ln (\text{hardness})]-4.705)}$	1.46203 –[(ln hardness) (0.145712)]	Equally stringent
Nickel	Dissolved[2]	Chronic	$e^{(0.846(\ln \text{hardness})+0.0584)}$	0.997	$e^{(0.846[\ln (\text{hardness})]+1.1645)}$	0.997	ORSANCO
Zinc	Dissolved[2]	Chronic	$e^{(0.8473(\ln \text{hardness})+0.884)}$	0.986	$e^{(0.8473[\ln (\text{hardness})]+0.7614)}$	0.986	Indiana
[1] This criterion is expressed in ORSANCO's Pollution Control Standards as "Not to Exceed" and in Indiana's WQS as a 4-day average.							

[2] Unless otherwise shown, dissolved metals criteria are calculated as the total recoverable criterion multiplied by the dissolved criterion conversion factor. Assessments are made by comparing dissolved results against the established or calculated criterion.

Table 1-Q: Comparison of sulfate and cyanide criteria used to determine aquatic life use support.

Indicator	Type of Criterion	ORSANCO's ALUS Criterion	Indiana's ALUS Criterion	Most Stringent Criterion
Cyanide[1] (ug/L)	Chronic	5.2	5.2	Equally stringent
Chloride[2] mg/L)	Chronic	No criterion	230	Indiana
Sulfate[3] (mg/L): Hardness (mg/L as CaCO3) > or = 100 mg/L but < or = 500 mg/L **AND** Chloride (mg/L) > or = 5 mg/L but < 25 mg/L	Not to Exceed	No criterion	[-7.478+(5.79*hardness) + (54.163*chloride)] * 0.65	Indiana
Sulfate[3] (mg/L): Hardness (mg/L as CaCO3) > or = 100 mg/L but < or = 500 mg/L **AND** Chloride (mg/L) > or = 25 mg/L but < or = 500 mg/L	Not to Exceed	No criterion	[1.276+(5.508*hardness) - (1.457*chloride)] * 0.65	Indiana
Sulfate[3] (mg/L): Hardness (mg/L as CaCO3) < 100 mg/L **AND** Chloride (mg/L) < or = 500 mg/L	Not to Exceed	No criterion	500	Indiana
Sulfate[3] (mg/L): Hardness (mg/L as CaCO3) > 500 mg/L **AND** Chloride (mg/L) > or = 5 mg/L but < 25 mg/L	Not to Exceed	No criterion	[57.478+(5.79*500) + (54.163*chloride)] * 0.65	Indiana
Sulfate[3] (mg/L): Hardness (mg/L as CaCO3) > 500 mg/L **AND** Chloride (mg/L) > or = 25 mg/L but < or = 500 mg/L	Not to Exceed	No criterion	[1.276+(5.508*500) - (1.457*chloride)] * 0.65	Indiana

[1] This criterion is expressed in ORSANCO's Pollution Control Standards as "Not to Exceed" and in Indiana's WQS as a 4-day average.

[2] ORSANCO's Pollution Control Standards do not contain a chloride criterion for the protection of aquatic life. Therefore, IDEM uses the data collected by ORSANCO for the purposes of making its aquatic life use assessments for the Ohio River.

[3] Indiana's criterion for sulfate is a calculated criterion that requires both pH and hardness values and is rounded to nearest whole number for the purposes of assessment. ORSANCO's Pollution Control Standards do not contain a sulfate criterion for the protection of aquatic life. Therefore, IDEM uses the data collected by ORSANCO to calculate the applicable criteria for the purposes of making its aquatic life use assessments for the Ohio River.

Table 1-R: Comparison of ammonia, dissolved oxygen, pH and temperature criteria used to determine aquatic life use support.

Indicator	Type of Criterion	ORSANCO's ALUS Criterion	Indiana's ALUS Criterion	Most Stringent Criterion

Ammonia (mg/L) applicable March 1 to October 31	Not to Exceed	$[((0.0577/(1+10^{(7.688-pH)}))) + (2.487/(1-10^{(pH-7.688)}))] * \text{Minimum of } (2.85 \text{ or } (1.45*10^{0.028*(25-T)}))$ Where: T = Temperature, °C Note: For the above equation, multiply the parenthetical equation by 2.85 when T < or = 14.51°C. When T > 14.51°C, multiply the parenthetical equation by $(1.45 * 10^{(0.028*(25-T)})$.	$[((0.0577/(1+10^{(7.688-pH)}))) + (2.487/(1-10^{(pH-7.688)}))] * (1.45*10^{0.028*(25-(MAX [T OR 7]))})$ Where: T = Temperature, °C Note: For the above equation, the last term should be $10^{(0.028*(25-T))}$ for all T > 7°C. When T = 7°C or less, the last term in the equation should be $10^{(0.028*(25-7))}$ or $10^{(0.504)}$	Equally stringent
Ammonia (mg/L) applicable November 1 to last day of February	Not to Exceed	$[((0.0577/(1+10^{(7.688-pH)}))) + (2.487/(1-10^{(pH-7.688)}))] * (1.45*10^{0.028 * (25-(MAX [T OR 7]))})$ Where: T = Temperature, °C Note: For the above equation, the last term should be 10(0.028*(25-T)) for all T > 7°C. When T = 7°C or less, the last term in the equation should be 10(0.028*(25-7)) or 10(0.504)	Same criteria year round	Equally stringent
Dissolved Oxygen (mg/L) applicable April 15 to June 15	Not to Exceed	Minimum concentration at least 5 at all times	Avg concentration at least 5.0 per calendar day; minimum concentration not < 4 at any time	ORSANCO
Dissolved Oxygen (mg/L) applicable June 16 to April 14	Not to Exceed	Avg concentration at least 5.0 per calendar day; minimum concentration not <4	Avg concentration at least 5.0 per calendar day; minimum concentration not <4 at any time	Equally stringent
pH (standard units)	Not to Exceed	Avg concentration at least 5.0 for each calendar day; minimum concentration not <4 at any time	No value <6.0 nor >9.0	ORSANCO
Temperature (expressed in degrees C and F)	Not to exceed	Allowable values expressed as Period Averages and Maximum Temperatures	Allowable values expressed as Maximum Temperatures	ORSANCO[4]
[4] Both ORSANCO's Pollution Control Standards and Indiana's WQS articulate maximum allowable temperatures. ORSANCO's standards also include allowable period average temperatures that are more stringent than the maximum allowable temperatures in either set of standards.				

DERIVATION OF CRITERIA VALUES FOR CONCENTRATIONS OF MERCURY AND PCBS IN FISH TISSUE

U.S. EPA stipulates that the risk assessment parameters used to categorize fish tissue contaminant data must be at least as protective as those used in the WQS-based fish concentrations. The equation for calculating a fish tissue criterion for PCBs utilizes the guidance provided by U.S. EPA for calculating screening values for target analytes (http://www.epa.gov/waterscience/fishadvice/volume1/v1ch5.pdf). EPA's Office of Water recommends the use of this calculation method because it is the basis for developing current water quality criteria for the protection of human health. The general equation used for calculating Screening Values (SVs) for carcinogens in fish tissue is derived from this guidance and is as follows:

$$SV_c = [(RL / CSF) \bullet BW] / CR \qquad \text{Equation 1}$$

where:

SV_c = Screening value for a carcinogen (mg/kg; ppm)

RL = Maximum acceptable risk level (dimensionless)

CSF = Oral cancer slope factor $(mg/kg\text{-}d)^{-1}$

BW = Mean body weight of the general population (kg)

CR = Mean daily consumption rate of species of interest (kg/d)

In determining a screening value or fish tissue criterion for PCBs, the same assumptions and parameters used for calculating human health water quality criteria were applied. These parameters include a BW of 70 kg, CSF (of 2.0 $(mg/kg\text{-}d)^{-1}$, RL of 10^{-5}, and CR of 17.5 (g/d).

The general equation for calculating a fish tissue screening value for PCBs is:

$$Fish\,Tissue\,Screening\,Value\,(mg/kg) = \frac{\left[\dfrac{Cancer\ Risk\ Level}{q1 * \left((mg/kg/d)^{-1}\right)}\right] \times Body\,Weight\,(kg)}{Fish\,Consumption\,(kg/d)} \qquad \text{Equation 2}$$

Therefore,

Cancer risk level (the RL value from equation 1) = 10^{-5}

*q*1 (the CSF from equation 1) = of 2.0 $(mg/kg\text{-}d)^{-1}$

BW (same in both equations) = 70 kg

Fish Consumption (CR in equation 1) = 17.5 (g/d) or 0.0175 (kg/d)

$$PCB\ Fish\,Tissue\,Screening\,Value\,(mg/kg) = \frac{\left[\dfrac{1E-05}{2.0\,(mg/kg/d)^{-1}}\right] \times 70\,(kg)}{0.0175\,(kg/d)} = 0.02\,(mg/kg)$$

A tissue-based criterion eliminates the need for a bioaccumulation factor in the criterion calculation while PCB exposure from drinking water is negligible (http://www.great-lakes.net/humanhealth/lake/superior.html).

Attachment 2
Assessment Unit IDs Retired as a Result of Segmentation

ASSESSMENT UNIT IDS RETIRED					
INB0112_00	INB0161_T1026	INB01B1_T1034	INB01G3_T1003	INB0214_03	INB0221_T1013
INB0113_00	INB0162_00	INB01B2_00	INB01G3_T1004	INB0214_T1001	INB0221_T1014
INB0141_00	INB0162_T1001	INB01B3_00	INB01G3_T1005	INB0214_T1002	INB0222_01
INB0141_T1023	INB0162_T1002	INB01B4_T1028	INB01G3_T1006	INB0214_T1003	INB0222_02
INB0142_00	INB0162_T1003	INB01C1_00	INB01G4_M1020	INB0214_T1004	INB0222_T1001
INB0153_00	INB0162_T1004	INB01C3_00	INB01H1_00	INB0214_T1005	INB0222_T1002
INB0153_T1001	INB0162_T1006	INB01C4_00	INB01H2_00	INB0214_T1006	INB0222_T1003
INB0153_T1005	INB0162_T1007	INB01C4_T1031	INB01H3_00	INB0214_T1007	INB0222_T1004
INB0155_00	INB0163_00	INB01C5_00	INB01H4_00	INB0214_T1008	INB0222_T1005
INB0155_01	INB0164_00	INB01D3_00	INB01H5_00	INB0214_T1009	INB0222_T1006
INB0155_02	INB0164_T1001	INB01D4_00	INB01H6_00	INB0214_T1011	INB0222_T1007
INB0155_T1001	INB0165_00	INB01E1_00	INB01H7_00	INB0216_00	INB0222_T1008
INB0155_T1002	INB0166_00	INB01E1_M1010	INB01H8_00	INB0218_01	INB0223_00
INB0155_T1003	INB0171_00	INB01E3_00	INB01H9_00	INB0218_T1001	INB0224_00
INB0155_T1004	INB0171_T1002	INB01E3_M1011	INB01HA_00	INB0218_T1002	INB0231_00
INB0155_T1005	INB0172_00	INB01E3_M1029	INB01HB_T1030	INB0218_T1003	INB0232_00
INB0155_T1006	INB0172_T1003	INB01F1_M1012	INB01HD_00	INB0218_T1004	INB0233_00
INB0155_T1007	INB0173_00	INB01F2_M1013	INB01HD_T1001	INB0218_T1005	INB0233_T1001

INB0155_T1008	INB0173_T1004	INB01F3_00	INB01HD_T1002	INB0218_T1006	INB0234_00
INB0155_T1009	INB0174_00	INB01F4_00	INB01J2_M1021	INB0218_T1007	INB0234_T1003
INB0155_T1010	INB0174_T1005	INB01F5_M1014	INB01J4_M1022	INB0219_00	INB0235_00
INB0155_T1011	INB0175_T1006	INB01F6_00	INB0213_00	INB0221_01	INB0236_00
INB0155_T1012	INB0176_00	INB01F7_00	INB0213_01	INB0221_02	INB0237_00
INB0156_00	INB0176_T1007	INB01F8_M1015	INB0213_T1001	INB0221_03	INB0238_01
INB0156_01	INB0181_00	INB01F9_00	INB0213_T1002	INB0221_T1001	INB0238_02
INB0156_02	INB0184_00	INB01F9_M1016	INB0213_T1003	INB0221_T1002	INB0238_T1001
INB0156_T1002	INB0186_00	INB01FA_M1017	INB0213_T1004	INB0221_T1003	INB0238_T1002
INB0156_T1003	INB0187_00	INB01G1_M1018	INB0213_T1005	INB0221_T1004	INB0238_T1003
INB0156_T1004	INB0187_T1001	INB01G2_00	INB0213_T1006	INB0221_T1005	INB0238_T1004
INB0156_T1005	INB0192_T1009	INB01G2_01	INB0213_T1007	INB0221_T1006	INB0238_T1005
INB0156_T1007	INB01A1_00	INB01G2_T1001	INB0213_T1008	INB0221_T1007	INB0239_00
INB0156_T1008	INB01A6_00	INB01G2_T1002	INB0213_T1009	INB0221_T1008	INB0241_01
INB0156_T1009	INB01A6_T1025	INB01G3_00	INB0213_T1010	INB0221_T1009	INB0241_02
INB0156_T1010	INB01A6_T1026	INB01G3_M1019	INB0214_00	INB0221_T1010	INB0241_T1001
INB0161_00	INB01A6_T1027	INB01G3_T1001	INB0214_01	INB0221_T1011	INB0241_T1002
INB0161_T1025	INB01B1_00	INB01G3_T1002	INB0214_02	INB0221_T1012	INB0241_T1003
INB0241_T1004	INB0316_T1005	INB035D_00	INB0414_02	INB0424_T1027	INB0434_T1007
INB0241_T1005	INB0317_00	INB035D_T1019	INB0414_T1000	INB0431_00	INB0435_00
INB0241_T1006	INB0317_T1006	INB0361_00	INB0414_T1001	INB0431_01	INB0435_01
INB0241_T1007	INB0321_00	INB0361_T1020	INB0414_T1002	INB0431_02	INB0435_T1001
INB0241_T1009	INB0321_T1007	INB0363_00	INB0415_00	INB0431_T1000	INB0435_T1002
INB0241_T1010	INB0322_00	INB0364_00	INB0415_T1001	INB0431_T1001	INB0435_T1003
INB0241_T1011	INB0333_00	INB0365_00	INB0415_T1002	INB0431_T1002	INB0436_00
INB0241_T1012	INB0334_T1013	INB0366_00	INB0415_T1003	INB0431_T1003	INB0436_01
INB0241_T1013	INB0335_00	INB0369_P1022	INB0421_00	INB0432_03	INB0436_T1001
INB0242_00	INB0335_T1014	INB036A_00	INB0422_00	INB0432_04	INB0436_T1002
INB0242_01	INB0341_00	INB036A_T1001	INB0422_01	INB0432_05	INB0437_00
INB0242_T1001	INB0342_00	INB036A_T1002	INB0422_P1001	INB0432_T1001	INB0437_T1001
INB0242_T1002	INB0343_00	INB0411_00	INB0422_T1022	INB0432_T1002	INB0437_T1002
INB0242_T1003	INB0344_00	INB0411_01	INB0422_T1023	INB0432_T1004	INB0437_T1003
INB0242_T1004	INB0344_T1001	INB0411_02	INB0422_T1024	INB0433_00	INB0437_T1004
INB0242_T1005	INB0345_00	INB0411_T1001	INB0422_T1025	INB0433_01	INB0437_T1005
INB0242_T1006	INB0351_00	INB0411_T1002	INB0422_T1026	INB0433_02	INB0441_00
INB0242_T1007	INB0351_T1015	INB0412_00	INB0423_00	INB0433_P1001	INB0441_T1006
INB0242_T1008	INB0352_T1001	INB0412_01	INB0423_T1001	INB0433_P1003	INB0442_00
INB0242_T1009	INB0352_T1016	INB0412_02	INB0423_T1002	INB0433_T1001	INB0442_T1007
INB0242_T1010	INB0353_00	INB0412_03	INB0423_T1003	INB0433_T1002	INB0442_T1026
INB0243_00	INB0354_T1017	INB0412_T1000	INB0423_T1004	INB0433_T1003	INB0443_00
INB0244_00	INB0354_T1018	INB0412_T1001	INB0423_T1005	INB0433_T1006	INB0443_T1008
INB0248_00	INB0355_00	INB0412_T1002	INB0423_T1006	INB0433_T1007	INB0444_00
INB0248_T1001	INB0356_00	INB0412_T1003	INB0423_T1007	INB0433_T1008	INB0444_T1009
INB0248_T1002	INB0356_T1001	INB0412_T1004	INB0423_T1008	INB0433_T1009	INB0445_00
INB0311_00	INB0356_T1002	INB0412_T1005	INB0423_T1009	INB0434_00	INB0445_T1010
INB0311_T1001	INB0357_00	INB0413_T1001	INB0424_02	INB0434_01	INB0446_00
INB0312_00	INB0357_01	INB0413_T1002	INB0424_03	INB0434_02	INB0447_00
INB0312_T1002	INB0357_T1001	INB0413_T1003	INB0424_T1020	INB0434_03	INB0447_T1011
INB0313_00	INB0358_00	INB0413_T1004	INB0424_T1021	INB0434_T1001	INB0448_00
INB0313_T1003	INB0359_00	INB0413_T1005	INB0424_T1022	INB0434_T1002	INB0448_T1012
INB0314_01	INB035A_00	INB0413_T1006	INB0424_T1023	INB0434_T1003	INB0451_00
INB0315_00	INB035A_T1018	INB0413_T1007	INB0424_T1024	INB0434_T1004	INB0451_T1013

INB0315_T1004	INB035B_00	INB0414_00	INB0424_T1025	INB0434_T1005	INB0452_00
INB0316_00	INB035C_00	INB0414_01	INB0424_T1026	INB0434_T1006	INB0453_00
INB0453_T1014	INB0514_01	INB0532_T1005	INB0561_M1010	INB0617_P1050	INB0636_00
INB0454_00	INB0514_T1001	INB0533_00	INB0562_00	INB0617_P1058	INB0636_P1076
INB0455_00	INB0514_T1002	INB0533_M1004	INB0562_M1011	INB0617_P1066	INB0636_T1001
INB0456_00	INB0514_T1003	INB0534_00	INB0571_00	INB0617_T1036	INB0636_T1002
INB0457_00	INB0514_T1004	INB0534_M1005	INB0572_00	INB0618_00	INB0637_00
INB0457_T1015	INB0514_T1005	INB0541_00	INB0572_T1001	INB0618_P1002	INB0638_00
INB0458_00	INB0514_T1006	INB0542_00	INB0572_T1002	INB0618_P1056	INB0638_T1012
INB0459_00	INB0521_00	INB0543_00	INB0572_T1003	INB0621_00	INB0641_00
INB045A_00	INB0521_M1002	INB0544_00	INB0573_00	INB0621_T1004	INB0641_T1013
INB0461_T1001	INB0521_T1013	INB0545_00	INB0573_M1012	INB0622_00	INB0642_00
INB0461_T1016	INB0522_00	INB0551_00	INB0611_00	INB0623_00	INB0643_01
INB0462_00	INB0522_T1001	INB0552_00	INB0611_P1001	INB0623_P1070	INB0644_00
INB0462_T1017	INB0522_T1002	INB0553_T1005	INB0611_P1060	INB0623_P1071	INB0644_T1041
INB0463_00	INB0522_T1003	INB0553_T1006	INB0611_T1002	INB0623_T1038	INB0645_00
INB0464_00	INB0522_T1004	INB0553_T1013	INB0611_T1003	INB0624_00	INB0645_P1078
INB0464_T1018	INB0522_T1005	INB0553_T1014	INB0611_T1005	INB0624_P1005	INB0645_P1079
INB0471_T1019	INB0522_T1006	INB0553_T1015	INB0611_T1006	INB0624_T1006	INB0645_P1080
INB0472_00	INB0522_T1007	INB0553_T1016	INB0612_00	INB0625_00	INB0645_P1081
INB0473_00	INB0523_00	INB0553_T1017	INB0612_P1060	INB0625_P1045	INB0645_P1083
INB0474_00	INB0524_00	INB0554_00	INB0612_P1061	INB0626_00	INB0646_00
INB0474_01	INB0525_00	INB0555_00	INB0612_P1062	INB0626_P1007	INB0647_00
INB0474_T1001	INB0526_00	INB0556_00	INB0613_00	INB0626_T1039	INB0648_00
INB0474_T1002	INB0526_T1001	INB0556_T1016	INB0613_01	INB0627_00	INB0648_T1014
INB0474_T1003	INB0526_T1002	INB0557_00	INB0613_P1054	INB0628_00	INB0649_00
INB0475_00	INB0526_T1003	INB0557_T1001	INB0613_P1068	INB0628_01	INB0649_T1015
INB0475_T1020	INB0526_T1004	INB0557_T1002	INB0613_T1001	INB0628_P1008	INB064A_00
INB0476_00	INB0526_T1005	INB0558_T1007	INB0613_T1005	INB0628_T1003	INB064B_00
INB0476_T1021	INB0526_T1006	INB0558_T1009	INB0614_00	INB0628_T1004	INB064B_T1043
INB0476_T1028	INB0526_T1007	INB0559_00	INB0614_P1034	INB0631_00	INB064C_00
INB0477_T1022	INB0531_00	INB055A_00	INB0614_T1001	INB0631_T1009	INB0651_00
INB0477_T1023	INB0532_01	INB055B_00	INB0614_T1004	INB0632_00	INB0652_00
INB0511_00	INB0532_M1003	INB055B_T1008	INB0615_00	INB0632_T1010	INB0653_00
INB0511_M1001	INB0532_T1001	INB055B_T1017	INB0616_00	INB0633_00	INB0653_T1017
INB0512_00	INB0532_T1002	INB055C_00	INB0616_P1064	INB0634_00	INB0653_T1044
INB0513_00	INB0532_T1003	INB055C_T1009	INB0616_P1065	INB0634_P1077	INB0654_00
INB0514_00	INB0532_T1004	INB0561_00	INB0617_00	INB0635_00	INB0655_00
INB0655_P1085	INB0671_T1001	INB0691_00	INB06BD_T1002	INB0814_M1002	INB0835_T1003
INB0655_P1086	INB0671_T1002	INB0692_00	INB06BD_T1003	INB0814_T1001	INB0836_00
INB0656_00	INB0671_T1003	INB0692_T1001	INB06BD_T1006	INB0814_T1002	INB0836_T1057
INB0657_00	INB0671_T1004	INB0692_T1002	INB06BD_T1007	INB0814_T1003	INB0837_00
INB0657_01	INB0671_T1005	INB0693_00	INB06C2_00	INB0821_00	INB0838_00
INB0657_T1003	INB0671_T1006	INB0694_00	INB06C3_00	INB0822_00	INB0839_00
INB0657_T1004	INB0672_00	INB0695_00	INB06C4_00	INB0823_00	INB0839_M1006
INB0657_T1005	INB0672_T1001	INB0696_00	INB06C6_00	INB0823_T1044	INB083A_00
INB0657_T1006	INB0672_T1002	INB0697_00	INB06C7_00	INB0824_00	INB083B_00
INB0657_T1007	INB0672_T1003	INB06A1_00	INB06C8_00	INB0825_00	INB083B_M1007
INB0657_T1008	INB0672_T1004	INB06A2_02	INB06C9_00	INB0826_00	INB0842_01
INB0657_T1009	INB0672_T1005	INB06A2_M1095	INB06CA_00	INB0826_T1045	INB0842_T1001
INB0658_00	INB0672_T1006	INB06A2_T1002	INB06D1_00	INB0827_T1013	INB0842_T1002A
INB0659_00	INB0673_00	INB06A3_00	INB06D1_T1005	INB0828_00	INB0842_T1002B

INB065A_T1002	INB0673_01	INB06B1_00	INB06D1_T1006	INB0828-00	INB0843_00
INB065A_T1003	INB0673_T1001	INB06B2_00	INB06D2_00	INB0829_00	INB0844_01
INB065B_00	INB0673_T1002	INB06B3_00	INB06E1_00	INB0829_T1039	INB0845_01
INB065C_00	INB0673_T1003	INB06B4_00	INB06E2_00	INB0831_00	INB0845_T1001
INB0661_00	INB0673_T1004	INB06B5_00	INB06E2_M1093	INB0831_M1003	INB0845_T1001A
INB0662_00	INB0673_T1005	INB06B6_00	INB06F1_00	INB0832_00	INB0845_T1002
INB0662_T1020	INB0673_T1006	INB06B7_00	INB06F2_00	INB0833_00	INB0846_01
INB0663_00	INB0674_00	INB06B8_00	INB06F3_00	INB0833_M1004	INB0846_T1001
INB0663_T1021	INB0675_00	INB06B9_00	INB06F4_00	INB0834_00	INB0847_01
INB0664_00	INB0675_T1001	INB06BA_00	INB06F4_T1001	INB0834_01	INB0847_T1001
INB0665_00	INB0675_T1002	INB06BA_T1001	INB06F4_T1003	INB0834_T1001	INB0847_T1002
INB0666_00	INB0675_T1003	INB06BA_T1002	INB06F5_M1094	INB0834_T1002	INB0847_T1003
INB0666_T1022	INB0675_T1004	INB06BA_T1003	INB06F6_00	INB0834_T1003	INB0847_T1003A
INB0667_00	INB0681_00	INB06BB_00	INB06F6_02	INB0834_T1004	INB0847_T1003B
INB0667_T1023	INB0682_00	INB06BB_T1001	INB06F7_00	INB0834_T1005	INB0847_T1003C
INB0668_00	INB0682_M1026	INB06BB_T1003	INB06F8_00	INB0835_00	INB0848_01
INB0668_P1090	INB0683_00	INB06BB_T1004	INB0811_00	INB0835_01	INB0848_T1001
INB0669_00	INB0684_00	INB06BB_T1005	INB0812_00	INB0835_02	INB0848_T1001A
INB066A_00	INB0684_M1027	INB06BC_00	INB0813_01	INB0835_03	INB0848_T1002
INB066B_00	INB0685_00	INB06BD_00	INB0813_02	INB0835_04	INB0848_T1003
INB066B_T1025	INB0686_00	INB06BD_01	INB0813_M1001	INB0835_M1005	INB0849_00
INB0671_00	INB0686_M1028	INB06BD_02	INB0813_T1002	INB0835_T1002	INB0849_T1008
INB084A_00	INB0892_00	INB08C2_T1009	INB08H3_T1002	INB08J6_01	INB08M3_00
INB084B_00	INB0893_00	INB08C2_T1010	INB08H3_T1003	INB08J6_02	INB08M3_M1032
INB084B_T1009	INB0894_00	INB08E1_01	INB08H3_T1004	INB08J6_P1002	INB08M4_00
INB084B_T1046	INB0894_M1020	INB08E1_M1050A	INB08H3_T1005	INB08J6_T1001	INB08M4_M1033
INB084C_00	INB08A1_00	INB08E1_M1050B	INB08H3_T1006	INB08J6_T1002	INB0981_00
INB084C_T1010	INB08A2_00	INB08E1_T1001	INB08H3_T1006A	INB08J6_T1003	INB0982_01
INB0851_00	INB08A3_01	INB08E1_T1002	INB08H3_T1006B	INB08J6_T1004	INB0982_T1001
INB0852_00	INB08A3_02	INB08E4_00	INB08H3_T1006C	INB08J7_00	INB0982_T1002
INB0853_00	INB08A3_T1001	INB08E5_00	INB08H3_T1006D	INB08J8_00	INB0982_T1002A
INB0854_00	INB08A3_T1002	INB08E6_00	INB08H3_T1006E	INB08K1_01	INB0982_T1002B
INB0854_T1053	INB08A3_T1003	INB08E6_M1022	INB08H4_00	INB08K1_02	INB0982_T1002C
INB0861_00	INB08A4_00	INB08F1_00	INB08H4_T1027	INB08K1_03	INB0983_00
INB0861_T1011	INB08A5_00	INB08F1_M1023	INB08J1_00	INB08K1_T1002	INB0985_00
INB0862_00	INB08A6_00	INB08F2_00	INB08J2_00	INB08K1_T1003	INB0991_00
INB0862_T1054	INB08A7_00	INB08F2_M1024	INB08J3_01	INB08K1_T1004	INB0992_00
INB0863_00	INB08A8_00	INB08G2_T1035	INB08J3_02	INB08K1_T1005	INB09A1_00
INB0863_T1012	INB08B1_00	INB08G3_00	INB08J3_03	INB08K1_T1005A	INB09A2_00
INB0863_T1047	INB08B2_00	INB08G3_T1036	INB08J3_T1001	INB08K1_T1006	INB09A5_00
INB0871_00	INB08B3_01	INB08G4_00	INB08J3_T1002	INB08K2_00	INB09A6_00
INB0871_M1014	INB08B3_02	INB08G5_01	INB08J3_T1003	INB08K2_T1029	INB09A7_01
INB0871_T1048	INB08B3_T1001	INB08G5_02	INB08J3_T1004	INB08K3_00	INB09A7_T1001
INB0872_00	INB08B3_T1002	INB08G6_01	INB08J3_T1005	INB08K4_00	INB09A7_T1001A
INB0873_00	INB08B3_T1003	INB08G6_T1001	INB08J3_T1006	INB08K5_00	INB09A7_T1002
INB0881_00	INB08B3_T1004	INB08G6_T1002	INB08J3_T1007	INB08K5_T1030	INB09A7_T1003
INB0881_M1015	INB08B3_T1005	INB08G7_T1040	INB08J3_T1008	INB08M1_00	INB09A7_T1003A
INB0882_00	INB08B3_T1006	INB08G8_T1041	INB08J3_T1010	INB08M1_M1031	INB09A7_T1004
INB0882_M1016	INB08B4_00	INB08G9_01	INB08J4_00	INB08M2_01	INB09A7_T1005
INB0882_T1052	INB08C1_00	INB08G9_T1001	INB08J5_01	INB08M2_T1001	INB1011_01
INB0883_00	INB08C2_01	INB08GA_00	INB08J5_T1001	INB08M2_T1002	INB1011_T1001
INB0884_00	INB08C2_T1001	INB08GA_T1043	INB08J5_T1002	INB08M2_T1003	INB1011_T1002

INB0884_M1017	INB08C2_T1003	INB08GB_00	INB08J5_T1002A	INB08M2_T1004	INB1011_T1003
INB0885_00	INB08C2_T1004	INB08H1_00	INB08J5_T1002B	INB08M2_T1004A	INB1011_T1004
INB0886_00	INB08C2_T1005	INB08H1_T1025	INB08J5_T1003	INB08M2_T1004B	INB1011_T1004A
INB0886_M1018	INB08C2_T1006	INB08H2_00	INB08J5_T1004A	INB08M2_T1004C	INB1012_T1001
INB0891_00	INB08C2_T1007	INB08H3_01	INB08J5_T1004B	INB08M2_T1005	INB1012_T1001A
INB0891_M1019	INB08C2_T1008	INB08H3_T1001	INB08J5_T1004C	INB08M2_T1006	INB1012_T1002
INB1012_T1003	INB101C_T1001A	INB1054_T1007	INB1122_01	INB1145_M1003	INB11F3_M1011
INB1013_01	INB1021_00	INB1055_01	INB1122_T1004	INB1153_00	INB11F4_M1012
INB1013_T1002	INB1022_00	INB1055_T1001	INB1122_T1006	INB1154_00	INB11F5_00
INB1013_T1003	INB1023_00	INB1055_T1002	INB1123_00	INB1154_T1026	INB11G1_03A
INB1014_02	INB1024_00	INB1056_00	INB1124_00	INB1155_00	INB11G1_T1006
INB1014_T1001	INB1025_00	INB1056_T1008	INB1125_00	INB1155_T1027	INB11G1_T1007
INB1014_T1002	INB1026_01	INB1057_00	INB1131_02	INB1156_M1004	INB11G2_01
INB1015_01	INB1026_T1002	INB1057_T1009	INB1131_T1001	INB1161_00	INB11G2_02
INB1015_02	INB1026_T1003	INB1058_01	INB1131_T1002	INB1162_00	INB11G2_04
INB1015_T1001	INB1026_T1004	INB1058_02	INB1132_T1021	INB1164_00	INB11G2_T1003
INB1015_T1002	INB1027_00	INB1058_T1001	INB1134_02	INB1165_01	INB11G3_03
INB1015_T1003	INB1027_T1002	INB1058_T1002	INB1134_T1003	INB1166_00	INB11G3_04
INB1015_T1004	INB1031_01	INB1058_T1003	INB1134_T1004	INB1173_00	INB11G3_04A
INB1016_01	INB1031_T1001	INB1059_00	INB1134_T1006	INB1174_00	INB11G3_T1001
INB1016_02	INB1031_T1002	INB1059_T1010	INB1135_01	INB1174_M1005	INB11G3_T1002
INB1016_T1002	INB1032_00	INB105A_00	INB1135_02	INB1175_00	INB11G3_T1003
INB1016_T1003	INB1033_00	INB105A_T1011	INB1135_P1001	INB1191_00	INB11G3_T1004
INB1016_T1004	INB1034_00	INB1061_00	INB1135_T1001	INB1194_00	INB11G3_T1005
INB1016_T1005	INB1035_01	INB1062_00	INB1135_T1001A	INB1194_M1007	INB11G3_T1006
INB1017_01	INB1035_T1001	INB1063_00	INB1135_T1002	INB11A1_00	INB11G3_T1007
INB1017_T1001	INB1035_T1002	INB1064_00	INB1135_T1003	INB11A2_00	INB11G3_T1008
INB1018_02	INB1041_00	INB1065_00	INB1135_T1004	INB11A3_00	INB11G3_T1009
INB1019_01	INB1041_T1003	INB1066_01	INB1135_T1005	INB11A4_00	INB11G3_T1010
INB1019_02	INB1042_00	INB1066_02	INB1135_T1006	INB11A5_M1008	INB11G3_T1011
INB1019_T1001	INB1042_T1004	INB1066_03	INB1136_00	INB11C4_00	INB11G3_T1012
INB1019_T1002	INB1043_00	INB1066_T1001	INB1136_T1033	INB11C4_M1009	INB11G4_01
INB1019_T1003	INB1043_T1005	INB1066_T1002	INB1137_00	INB11D1_01	INB11G4_02
INB1019_T1005	INB1044_00	INB1066_T1003	INB1138_00	INB11D1_P1001	INB11G4_02A
INB101A_00	INB1045_00	INB1067_00	INB1138_M1001	INB11D2_00	INB11G4_02B
INB101B_01	INB1046_00	INB1067_T1012	INB1138_T1023	INB11D3_00	INB11G4_T1001
INB101B_T1001	INB1046_T1014	INB1068_00	INB1141_00	INB11D4_00	INB11G4_T1002
INB101B_T1002	INB1051_00	INB1069_00	INB1142_00	INB11D5_00	INB11G4_T1003
INB101B_T1002A	INB1051_T1006	INB1069_T1013	INB1142_M1002	INB11F1_00	INB11G4_T1004
INB101B_T1002B	INB1052_00	INB111B_00	INB1143_00	INB11F2_00	INB11G4_T1004B
INB101C_01	INB1053_00	INB111C_00	INB1144_00	INB11F2_P1028	INB11G4_T1005
INB101C_T1001	INB1054_00	INB1121_00	INB1145_00	INB11F3_00	INB11G5_02
INB11G5_02A	INB11G8_T1001	INB11GC_T1006	INB1333_M1005	INB13B8_00	INE0227_T1030
INB11G5_02B	INB11G8_T1001H	INB11GD_01	INB1341_M1006	INB13B9_01	INE0231_00
INB11G5_02C	INB11G9_01	INB11GD_01A	INB1351_00	INB13B9_02	INE0232_01
INB11G5_02D	INB11G9_01A	INB11GD_01C	INB1352_00	INB13B9_T1001	INE0232_T1001
INB11G5_03C	INB11G9_01B	INB11GD_01D	INB1353_00	INB13B9_T1002	INE0233_00
INB11G5_P1005	INB11G9_02	INB11GD_01E	INB1354_00	INB13B9_T1003	INE0234_00
INB11G5_P1010	INB11G9_02B	INB11GD_T1001	INB1361_00	INB13B9_T1004	INE0235_00
INB11G5_T1001	INB11G9_P1001	INB11GD_T1002	INB1361_M1008	INB13BA_00	INE0236_00
INB11G5_T1002	INB11GA_01	INB11GD_T1003	INB1381_00	INB13BB_00	INE0237_00
INB11G5_T1003	INB11GA_01A	INB11H1_M1014	INB1381_M1009	INB13BC_00	INE0237_T1028

INB11G6_01	INB11GA_02A	INB11H2_M1015	INB1382_00	INB13BD_00	INE0241_00
INB11G6_03	INB11GA_02C	INB11J1_00	INB1391_00	INB13BE_00	INE0241_T1001
INB11G6_03A	INB11GA_03	INB11J1_M1017	INB1391_T1019	INB13BF_00	INE0242_00
INB11G6_03C	INB11GA_P1001	INB11J2_00	INB1392_00	INB13BG_00	INE0243_00
INB11G6_04	INB11GA_T1001	INB11K1_01	INB1393_00	INB13C1_00	INE0244_00
INB11G6_T1001	INB11GA_T1002	INB11K1_02	INB1394_00	INB13C1_M1015	INE0245_00
INB11G6_T1002	INB11GB_01	INB11K1_T1001	INB1395_00	INB13C2_00	INE0246_00
INB11G7_01	INB11GB_01A	INB11K1_T1002	INB1396_00	INB13C2_M1016	INE0247_00
INB11G7_01A	INB11GB_02	INB11K1_T1003	INB1397_00	INB13D1_00	INE0248_T1002
INB11G7_01B	INB11GB_03	INB11K1_T1004	INB13A1_00	INB13D1_M1017	INE0249_00
INB11G7_01C	INB11GB_T1001	INB11K2_00	INB13A1_M1011	INB13D2_00	INE024A_T1003
INB11G7_01D	INB11GB_T1002	INB11K3_00	INB13A3_M1012	INB13D2_M1018	INE024B_00
INB11G7_P1001	INB11GB_T1003	INB11K4_00	INB13A3_M1012A	INE0212_00	INE024C_00
INB11G7_T1001	INB11GB_T1004	INB11K4_M1018	INB13A3_T1001	INE0221_00	INE0251_00
INB11G7_T1001B	INB11GB_T1005	INB11M1_00	INB13A3_T1001A	INE0222_00	INE0252_00
INB11G7_T1002	INB11GC_01	INB11M1_M1019	INB13A3_T1001B	INE0222_T1032	INE0271_00
INB11G7_T1002A	INB11GC_02A	INB11M2_00	INB13A4_00	INE0223_01	INE0272_00
INB11G7_T1003	INB11GC_02B	INB11M3_M1020	INB13A4_M1013	INE0223_02	INE0273_00
INB11G7_T1003A	INB11GC_02C	INB1311_M1001	INB13A5_M1014	INE0223_T1001	INE0274_00
INB11G7_T1003B	INB11GC_03	INB1315_M1002	INB13B1_00	INE0223_T1002	INE0275_00
INB11G7_T1004	INB11GC_04	INB1321_00	INB13B2_00	INE0224_00	INE0276_00
INB11G8_01	INB11GC_T1001A	INB1322_00	INB13B3_00	INE0225_00	INE0278_00
INB11G8_01A	INB11GC_T1002	INB1323_00	INB13B4_00	INE0225_T1029	INJ0191_00
INB11G8_01B	INB11GC_T1003	INB1331_00	INB13B5_00	INE0225_T1031	INJ0192_00
INB11G8_01C	INB11GC_T1004	INB1331_M1004	INB13B6_00	INE0226_00	INJ0192_P1036
INB11G8_P1001	INB11GC_T1005	INB1333_00	INB13B7_00	INE0227_00	INJ0192_P1037
INJ0193_00	INJ01BB_T1005	INJ01E6_00	INJ01J2_T1004	INJ01M5_00	INJ01R1_T1001
INJ0193_P1038	INJ01BB_T1006	INJ01E6_T1021	INJ01J2_T1005	INJ01M5_T1318	INJ01R1_T1002
INJ0194_00	INJ01BC_00	INJ01E6_T1303	INJ01J2_T1006	INJ01M6_00	INJ01R1_T1003
INJ0195_00	INJ01BC_T1298	INJ01E6_T1329	INJ01J3_00	INJ01M6_02	INJ01R1_T1004
INJ0196_00	INJ01C1_01	INJ01E7_00	INJ01J4_00	INJ01M6_03	INJ01R1_T1005
INJ019A_00	INJ01C1_02	INJ01E7_T1310	INJ01J5_00	INJ01M7_02	INJ01R1_T1006
INJ019C_00	INJ01C1_P1001	INJ01E7_T1311	INJ01J6_00	INJ01M7_03	INJ01R1_T1006A
INJ01B1_T1035	INJ01C1_P1002	INJ01F1_00	INJ01K1_00	INJ01M7_T1002	INJ01R1_T1006B
INJ01B2_00	INJ01C1_T1001	INJ01F1_M1011	INJ01K1_T1019	INJ01M7_T1003	INJ01R1_T1008
INJ01B3_00	INJ01C1_T1003	INJ01F2_00	INJ01K2_T1002	INJ01M8_01	INJ01R2_01
INJ01B3_T1032	INJ01C1_T1004	INJ01F2_M1010	INJ01K2_T1018	INJ01M8_T1001	INJ01R2_02
INJ01B3_T1033	INJ01C2_00	INJ01F3_00	INJ01K3_01	INJ01M8_T1002	INJ01R2_T1001
INJ01B4_00	INJ01C3_00	INJ01F4_00	INJ01K3_T1001	INJ01M9_00	INJ01R2_T1002
INJ01B4_T1031	INJ01C4_01	INJ01F5_00	INJ01K3_T1001B	INJ01MA_00	INJ01R2_T1003
INJ01B4_T1297	INJ01C4_02	INJ01F5_M1009	INJ01K3_T1003	INJ01MA_T1321	INJ01R2_T1004
INJ01B5_00	INJ01C4_T1002	INJ01G6_00	INJ01K3_T1004	INJ01N1_T1015	INJ01R2_T1005
INJ01B5_T1030	INJ01C4_T1003	INJ01H1_00	INJ01K3_T1006	INJ01N2_02	INJ01R2_T1006
INJ01B6_00	INJ01C5_01	INJ01H1_T1326	INJ01K4_00	INJ01N2_T1001	INJ01R2_T1007
INJ01B6_T1029	INJ01C5_P1002	INJ01H2_00	INJ01K4_T1017	INJ01N2_T1001B	INJ01R2_T1008
INJ01B7_00	INJ01C5_P1003	INJ01H3_00	INJ01K5_00	INJ01N2_T1001C	INJ01R3_00
INJ01B7_T1028	INJ01C5_T1001	INJ01H3_P1025	INJ01K6_00	INJ01N2_T1002	INJ01R3_T1306
INJ01B8_00	INJ01C6_01	INJ01H4_00	INJ01K6_02	INJ01N2_T1002A	INJ01R4_01
INJ01B8_T1027	INJ01C6_02	INJ01H5_00	INJ01K6_T1001	INJ01N2_T1003	INJ01R4_02
INJ01B9_00	INJ01C6_T1001	INJ01H6_00	INJ01K6_T1003	INJ01N2_T1003A	INJ01R4_T1001
INJ01BA_00	INJ01C7_00	INJ01H7_00	INJ01K6_T1004	INJ01N3_00	INJ01R4_T1002
INJ01BA_T1309	INJ01C7_P1022	INJ01H7_01	INJ01K7_00	INJ01N3_T1322	INJ01R4_T1003

INJ01BB_01	INJ01C8_00	INJ01H7_03	INJ01K7_T1016	INJ01N4_00	INJ01R4_T1005
INJ01BB_P1001	INJ01D2_00	INJ01H7_P1002	INJ01M1_00	INJ01N4_T1014	INJ01R4_T1005A
INJ01BB_P1002	INJ01D3_00	INJ01H7_P1003	INJ01M2_02	INJ01N5_00	INJ01R4_T1006
INJ01BB_P1003	INJ01D3_M1012	INJ01H8_00	INJ01M2_P1022	INJ01N6_00	INJ01R4_T1007
INJ01BB_P1004	INJ01E1_00	INJ01H8_T1312	INJ01M2_P1023	INJ01N6_T1013	INJ01R4_T1008
INJ01BB_P1005	INJ01E2_00	INJ01J1_00	INJ01M2_P1025	INJ01N6_T1304	INJ01T1_M1006
INJ01BB_T1001	INJ01E3_00	INJ01J2_P1001	INJ01M3_00	INJ01P1_00	INJ01T1_P1001
INJ01BB_T1002	INJ01E4_00	INJ01J2_P1002	INJ01M4_00	INJ01P1_M1007	INJ01T1_T1001
INJ01BB_T1003	INJ01E4_T1302	INJ01J2_T1001	INJ01M4_P1024	INJ01P2_00	INJ01T1_T1002
INJ01BB_T1004	INJ01E5_00	INJ01J2_T1002	INJ01M4_P1180	INJ01R1_02	INJ01T2_00
INJ01T2_M1005	INW0126_T1012	INW0165_00	INW0193_00	INW01C2_T1065	INW01E4_00
INJ01T2_T1324	INW0131_00	INW0166_T1031	INW0194_00	INW01C3_00	INW01E4_M1080
INJ01T3_00	INW0131_T1013	INW0166_T1227	INW0194_M1053	INW01C4_00	INW01E5_00
INJ01T3_M1004	INW0132_00	INW0171_T1027	INW0195_M1054	INW01C5_00	INW01E6_00
INJ01T4_M1003	INW0132_T1014	INW0172_00	INW0196_00	INW01C5_T1067	INW01E6_M1081
INJ01T5_T1002	INW0133_T1015	INW0172_T1032	INW0197_00	INW01C6_00	INW01E7_01
INJ01T6_M1001	INW0141_00	INW0173_00	INW0198_M1055	INW01C7_00	INW01E7_T1115
INJ01T6_T1308	INW0141_T1223	INW0173_T1033	INW0198_T1056	INW01C8_00	INW01E8_00
INW0111_T1221	INW0142_00	INW0174_00	INW01A1_00	INW01C8_T1068	INW01E8_T1121
INW0111_T1222	INW0143_00	INW0175_00	INW01A2_00	INW01C9_00	INW01E9_00
INW0112_00	INW0144_00	INW0175_T1039	INW01A3_00	INW01CA_00	INW01EA_00
INW0112_T1002	INW0145_T1016	INW0176_00	INW01A4_00	INW01CA_P1069	INW01EA_T1122
INW0113_00	INW0146_00	INW0176_T1040	INW01A5_T1043	INW01CB_T1071	INW01EB_00
INW0113_T1003	INW0147_T1017	INW0177_00	INW01A6_00	INW01CC_00	INW01EB_T1123
INW0114_00	INW0148_T1018	INW0177_T1041	INW01A6_T1044	INW01CD_00	INW01EC_00
INW0114_T1004	INW0149_00	INW0181_00	INW01A7_00	INW01CE_T1072	INW01ED_M1082
INW0115_00	INW014A_T1019	INW0182_00	INW01A8_00	INW01D1_T1061	INW01EE_00
INW0115_T1005	INW0151_00	INW0183_00	INW01A9_T1045	INW01D2_M1059	INW01F1_00
INW0116_00	INW0152_T1020	INW0184_00	INW01AA_00	INW01D2_T1058	INW01F1_T1083
INW0117_00	INW0153_00	INW0184_T1110	INW01AB_00	INW01D3_T1062	INW01F2_00
INW0118_00	INW0153_T1021	INW0185_00	INW01AC_00	INW01D4_M1060	INW01F2_T1084
INW0119_00	INW0154_00	INW0186_00	INW01AC_T1046	INW01D4_T1063	INW01F3_00
INW0119_T1006	INW0154_T1022	INW0186_T1116	INW01AD_00	INW01D4_T1119	INW01F4_00
INW011A_00	INW0155_T1113	INW0187_00	INW01AE_00	INW01D5_00	INW01F4_T1085
INW011A_T1007	INW0156_00	INW0188_00	INW01AF_00	INW01D6_00	INW01F5_00
INW011B_00	INW0156_T1023	INW0188_T1034	INW01AF_P1048	INW01D7_T1073	INW01F5_T1086
INW011C_00	INW0157_T1024	INW0189_00	INW01AF_T1047	INW01D8_M1076	INW01F6_00
INW011C_T1008	INW0158_00	INW0189_T1035	INW01B1_00	INW01D8_T1074	INW01F7_T1087
INW011D_00	INW0158_T1025	INW018A_00	INW01B2_00	INW01D9_00	INW01F8_00
INW011D_T1009	INW0159_T1026	INW018B_00	INW01B2_T1049	INW01DA_M1077	INW01F9_00
INW0121_00	INW0161_00	INW018B_P1036	INW01B3_00	INW01DB_00	INW01FA_T1223
INW0122_T1011	INW0162_00	INW018C_00	INW01B4_00	INW01E1_00	INW01FA_T1224
INW0123_00	INW0162_T1228	INW018C_T1037	INW01B5_T1050	INW01E1_T1078	INW01FB_00
INW0124_00	INW0163_00	INW0191_M1038	INW01B6_T1051	INW01E2_00	INW01FC_00
INW0125_00	INW0163_T1029	INW0192_00	INW01C1_T1064	INW01E3_00	INW01FD_T1089
INW0126_T1010	INW0164_00	INW0192_M1052	INW01C2_00	INW01E3_M1079	INW01FE_00
INW01FE_T1107	INW01FJ_00	INW01G4_P1125	INW01H2_T1097	INW01H6_T1102	INW01J7_00
INW01FF_00	INW01FJ_T1091	INW01G4_T1095	INW01H3_T1099	INW01H7_00	INW01J8_00
INW01FF_T1108	INW01G1_00	INW01G5_00	INW01H4_00	INW01H7_T1103	INW01J9_M1106
INW01FG_00	INW01G1_M1092	INW01G5_T1096	INW01H4_T1101	INW01J1_00	
INW01FG_T1109	INW01G2_00	INW01G6_M1094	INW01H5_00	INW01J2_00	
INW01FH_00	INW01G3_00	INW01H1_T1097	INW01H5_P1001	INW01J6_00	

INW01FH_T1090	INW01G3_M1093	INW01H2_00	INW01H5_P1002	INW01J6_M1105	

Attachment 3
U.S. EPA Comments on Indiana's 2010 303(d) and IDEM's Response and Subsequent Changes to Category 5 for the 2012 Cycle

U.S. EPA Comments Received by IDEM via E-mail Correspondence on April 20, 2011 and IDEM's Responses

U.S. EPA Comment: The following proposed delisted segments/impairments (previously listed in the 2008 cycle) either require a formal delisting reason or some clarifications.

IDEM Response: For this response, IDEM has divided the delistings in question into two tables. Table 3-Aincludes just the Ohio River mainstem delistings, and Table 3-B includes all the remaining delistings in question. IDEM organized its response in this way because all of U.S. EPA's questions regarding the Ohio River delistings stem at least in part from resegmentations, while the reasons for other delistings in question vary.

The following is excerpted from IDEM's finalized 303(d) list for the 2010 cycle submitted to U.S. EPA on November 16, 2010 (pp. 11-12):

> *IDEM collaborates with the Ohio River Valley Water Sanitation Commission (ORSANCO) to conduct water quality assessments of the Ohio River reaches that border Indiana. ORSANCO monitors the Ohio River on behalf of the compact states under CWA Section 305(b), produces a water quality assessment for report of its water quality condition every two years. Although this report identifies water quality issues on the Ohio River, unlike its compact states, ORSANCO is not required to develop a 303(d) List of Impaired Waters. Identifying Ohio River impairments on a 303(d) list for the purposes of TMDL development is the responsibility of each individual state.*
>
> *For the purposes of assessment, ORSANCO divides the Ohio River into 21 "pools" defined by the location of navigational dams and their associated mile points along the river. The reach of the Ohio River that borders Indiana begins at mile point 491.1 and ends at mile point 848. ORSANCO assessments for the following Ohio River pools were incorporated into Indiana's finalized 2010 303(d) list. . . While these pools are analogous to IDEM's assessment units, ORSANCO reports its assessments based on mile points, which may or may not comprise an entire pool. Furthermore, the reaches assessed by ORSANCO do not remain static in length within a given pool. For example, in one cycle, the Meldahl-Markland Pool, which extends from Ohio River Mile (ORM) point 436.2-531.1, might be assessed as impaired for a given use only between mile points 506.0-515.5 with the remaining miles fully supporting for that use. Therefore, IDEM resegmented the Ohio River to define smaller reaches, which allow more accurate application of the assessment information provided by ORSANCO. All previously identified impairments were reevaluated against the most current assessment information available from ORSANCO to determine their applicability to the new AUIDs.*

As noted in the previous excerpt, all previously identified impairments were reevaluated against the most current assessment information from ORSANCO. As such each delisting identified by U.S. EPA in Table 1 are based on recent water quality data indicating that the reach is now meeting the applicable water quality criteria. Additional detail is provided in the table.

Table 3-A: IDEM responses to U.S. EPA questions regarding IDEM's rationale for removal of previously listed Ohio River impairments from IDEM's finalized 2010 draft 303(d) list.

ASSESSMENT UNIT ID	ASSESSMENT UNIT NAME	CAUSE OF IMPAIRMENT	DELISTING REASON	EPA REVIEWER COMMENT	IDEM RESPONSE
INH1_00	OHIO RIVER - OHIO STATE LINE TO MARKLAND DAM	E. COLI	No formal delisting reason was provided. But based on other provided info (see EPA reviewer comment) it is believed to be "Recent data indicates applicable water quality standards attained"	No formal reason provided for delisting only that delisting was a result of data reassessment. According to segmentation tracking, the delisted AU was resegmented into INH1_01, INH1_02, INH1_03, INH1_04, INH1_05, INH1_06, INH1_07, INH1_08 and these AUs have *E. coli* in Cat2. Please clarify if delisting reason assumption is correct.	INH1_01 originally spanned ORM 491.1-531.6. ORSANCO's most recent report indicates that the Ohio River is fully supporting of recreational use from ORM 488.0-603.3, which includes all the reaches resulting from this resegmentation.

INH1_00	OHIO RIVER - OHIO STATE LINE TO MARKLAND DAM	PCBs in FISH TISSUE	No formal delisting reason was provided. But based on other provided info (see EPA reviewer comment) it is believed to be "Resegmentation into INH1_01, INH1_02, INH1_03, INH1_04, INH1_05, INH1_06, INH1_07, INH1_08".	INH1_01, INH1_02, INH1_03, INH1_04, INH1_05, INH1_06, INH1_07, INH1_08 were not listed in the submitted Cat5 but according to the segmentation tracking file it should be in Cat5. Plus that's the only delisting explanation provided. ???	ORSANCO has assessed the entire Ohio River as impaired for PCBs based on water column results. IDEM concurs with ORSANCO's assessment of PCB impairment. However, because most of IDEM's fishable use assessments are based on fish tissue data, all PCB impairments on the Ohio River based on water column results now appear on Indiana's 303(d) list as "PCBs in Water" instead of "PCBs in Fish Tissue". This change was made to clearly differentiate between water column impairments and those found in fish tissue. All of the Ohio River impairments previously identified as "PCBs in Fish Tissue" have been reapplied as "PCBs in Water" to all of the new reaches resulting from resegmentation.
INH2_00	OHIO RIVER - MARKLAND TO KENTUCKY RIVER	E. COLI	No formal delisting reason was provided. But based on other provided info (see EPA reviewer comment) it is believed to be "Recent data indicates applicable water quality standards attained"	No formal reason provided for delisting only that delisting was a result of data reassessment. According to segmentation tracking, the delisted AU was resegmented into INH2_01, INH2_02, INH2_03 and these AUs have *E. coli* in Cat2. Please clarify if delisting reason assumption is correct.	INH2_00 originally spanned ORM 531.6-545.3. ORSANCO's most recent report indicates that the Ohio River is fully supporting of recreational use from ORM 488.0-603.3, which includes all the reaches resulting from this resegmentation.
INH2_00	OHIO RIVER - MARKLAND TO KENTUCKY RIVER	PCBs in FISH TISSUE	No formal delisting reason was provided. But based on other provided info (see EPA reviewer comment) it is believed to be "Resegmentation into INH2_01, INH2_02, INH2_03".	INH2_01, INH2_02, INH2_03 were not listed in the submitted Cat5 but according to the segmentation tracking file these AUs should be in Cat5 for "PCBs in Fish Tissue". Please clarify if delisting reason assumption is correct.	IDEM's response regarding the delisting of INH1_00 for PCBs in Fish Tissue applies to this impairment.
INH3_00	OHIO RIVER - KENTUCKY R TO BATTLE CR	E. COLI	No formal delisting reason was provided. But based on other provided info (see EPA reviewer comment) it is believed to be "Recent data indicates applicable water quality standards attained"	No formal reason provided for delisting only that delisting was a result of data reassessment. According to segmentation tracking, the delisted AU was resegmented into INH3_01, INH3_02, INH3_03, INH3_04, INH3_05, INH3_06, INH3_07, INH3_08, INH3_09, INH3_10 have *E. coli* in Cat2. Please clarify if delisting reason assumption is correct.	INH2_00 originally spanned ORM 545.3-613.0. ORSANCO's most recent report indicates that the Ohio River is fully supporting of recreational use from ORM 488.0-603.3, which includes all the reaches resulting from this resegmentation except INH3_12, and INH3_13, which together span ORM 605.7-613.0. These two reaches appear in Category 5A for E. coli.
INH3_00	OHIO RIVER - KENTUCKY R TO BATTLE CR	PCBs in FISH TISSUE	No formal delisting reason was provided. But based on other provided info (see EPA reviewer comment) it is believed to be "Resegmentation	INH3_01, INH3_02, INH3_03, INH3_04, INH3_05, INH3_06, INH3_07, INH3_08, INH3_09, INH3_10 were not listed in the submitted Cat5 but according to the segmentation tracking file these AUs should be in	IDEM's response regarding the delisting of INH1_00 for PCBs in Fish Tissue applies to this impairment.

			into INH3_01, INH3_02, INH3_03, INH3_04, INH3_05, INH3_06, INH3_07, INH3_08, INH3_09, INH3_10".	Cat5 for "PCBs in Fish Tissue". Please clarify if delisting reason assumption is correct.	
INH3_M01	OHIO RIVER - BATTLE CR TO McALPINE DAM	PCBs in FISH TISSUE	No formal delisting reason was provided. But based on other provided info (see EPA reviewer comment) it is believed to be "Resegmentation into INH3_11, INH3_12, INH3_13".	INH3_11, INH3_12, INH3_13 were not listed in the submitted Cat5 but according to the segmentation tracking file these AUs should be in Cat5 for "PCBs in Fish Tissue". Please clarify if delisting reason assumption is correct.	IDEM's response regarding the delisting of INH1_00 for PCBs in Fish Tissue applies to this impairment.
INH4_00	OHIO RIVER - MCALPINE TO GREENWOOD, KY	PCBs in FISH TISSUE	No formal delisting reason was provided. But based on other provided info (see EPA reviewer comment) it is believed to be "Resegmentation into INH4_01, INH4_02".	INH4_01, INH4_02 were not listed in the submitted Cat5 but according to the segmentation tracking file these AUs should be in Cat5 for "PCBs in Fish Tissue". Please clarify if delisting reason assumption is correct.	IDEM's response regarding the delisting of INH1_00 for PCBs in Fish Tissue applies to this impairment.
INH4_M01	OHIO RIVER - GREENWOOD, KY TO SALT CR	PCBs in FISH TISSUE	No formal delisting reason was provided. But based on other provided info (see EPA reviewer comment) it is believed to be "Resegmentation into INH4_02, INH4_03, INH4_04, INH4_05"	INH4_02, INH4_03, INH4_04, INH4_05 were not listed in the submitted Cat5 but according to the segmentation tracking file these AUs should be in Cat5 for "PCBs in Fish Tissue". Please clarify if delisting reason assumption is correct.	IDEM's response regarding the delisting of INH1_00 for PCBs in Fish Tissue applies to this impairment.
INH5_00	OHIO RIVER - SALT CR TO CANNELTON	PCBs in FISH TISSUE	No formal delisting reason was provided. But based on other provided info (see EPA reviewer comment) it is believed to be "Resegmentation into INH5_01, INH5_02, INH5_03, INH5_04, INH5_05, INH5_06, INH5_07, INH5_08, INH5_09, INH5_10, INH5_11, INH5_12, INH5_13, INH5_14, INH5_15".	INH5_01, INH5_02, INH5_03, INH5_04, INH5_05, INH5_06, INH5_07, INH5_08, INH5_09, INH5_10, INH5_11, INH5_12, INH5_13, INH5_14, INH5_15 were not listed in the submitted Cat5 but according to the segmentation tracking file these AUs should be in Cat5 for "PCBs in Fish Tissue". Please clarify if delisting reason assumption is correct.	IDEM's response regarding the delisting of INH1_00 for PCBs in Fish Tissue applies to this impairment.
INH6_00	OHIO RIVER - CANNELTON TO NEWBURGH	PCBs in FISH TISSUE	No formal delisting reason was provided. But based on other provided info (see EPA reviewer comment) it is believed to be "Resegmentation into INH5_16,	INH5_16, INH6_01, INH6_02, INH6_03, INH6_04, INH6_05, INH6_06, INH6_07, INH6_08, INH6_08, INH6_09, INH6_10 were not listed in the submitted Cat5 but according to the segmentation tracking file these AUs should be in	IDEM's response regarding the delisting of INH1_00 for PCBs in Fish Tissue applies to this impairment.

			INH6_01, INH6_02, INH6_03, INH6_04, INH6_05, INH6_06, INH6_07, INH6_08, INH6_08, INH6_09, INH6_10".	Cat5 for "PCBs in Fish Tissue". Please clarify if delisting reason assumption is correct.	
INH7_00	OHIO RIVER - NEWBURGH TO GREEN R	PCBs in FISH TISSUE	No formal delisting reason was provided. But based on other provided info (see EPA reviewer comment) it is believed to be "Resegmentation into INH7_01".	INH7_01 was not listed in the submitted Cat5 but according to the segmentation tracking file these AUs should be in Cat5 for "PCBs in Fish Tissue". Please clarify if delisting reason assumption is correct.	IDEM's response regarding the delisting of INH1_00 for PCBs in Fish Tissue applies to this impairment.
INH8_00	OHIO RIVER - GREEN RIVER TO EVANSVILLE	PCBs in FISH TISSUE	No formal delisting reason was provided. But based on other provided info (see EPA reviewer comment) it is believed to be "Resegmentation into INH8_01, INH8_02".	INH8_01, INH8_02 were not listed in the submitted Cat5 but according to the segmentation tracking file these AUs should be in Cat5 for "PCBs in Fish Tissue". Please clarify if delisting reason assumption is correct.	IDEM's response regarding the delisting of INH1_00 for PCBs in Fish Tissue applies to this impairment.
INH8_M01	OHIO RIVER - EVANSVILLE TO UNIONTOWN	PCBs in FISH TISSUE	No formal delisting reason was provided. But based on other provided info (see EPA reviewer comment) it is believed to be "Resegmentation into INH8_03, INH8_04, INH8_05, INH8_06, INH8_07, INH8_08, INH8_09, INH8_10, INH8_11, INH8_12".	INH8_03, INH8_04, INH8_05, INH8_06, INH8_07, INH8_08, INH8_09, INH8_10, INH8_11, INH8_12 were not listed in the submitted Cat5 but according to the segmentation tracking file these AUs should be in Cat5 for "PCBs in Fish Tissue". Please clarify if delisting reason assumption is correct.	IDEM's response regarding the delisting of INH1_00 for PCBs in Fish Tissue applies to this impairment.
INH9_00	OHIO RIVER - UNIONTOWN TO WABASH RIVER	E. COLI	No formal delisting reason was provided. But based on other provided info (see EPA reviewer comment) it is believed to be "Recent data indicates applicable water quality standards attained"	No formal reason provided for delisting only that delisting was a result of data reassessment. According to segmentation tracking, the delisted AU was resegmented into INH9_01 and this AU has *E. coli* in Cat2. Please clarify if delisting reason assumption is correct. Please clarify if delisting reason assumption is correct.	INH9_01 originally spanned ORM 853.5-855.5. ORSANCO's most recent report indicates that the Ohio River is fully supporting of recreational use from ORM 847.3-853.4, which includes INH9_01 resulting from this resegmentation. ORSANCO data indicates that the Ohio River reach immediately upstream from this in Illinois also meets Indiana's criteria for full support.
INH9_00	OHIO RIVER - UNIONTOWN TO WABASH R	PCBs in FISH TISSUE	No formal delisting reason was provided. But based on other provided info (see EPA reviewer comment) it is believed to be "Resegmentation into INH9_01"	INH9_01 was not listed in the submitted Cat5 but according to the segmentation tracking file these AUs should be in Cat5 for "PCBs in Fish Tissue". Please clarify if delisting reason assumption is correct.	IDEM's response regarding the delisting of INH1_00 for PCBs in Fish Tissue applies to this impairment.

Table 3-B: IDEM responses to U.S. EPA questions regarding IDEM's rationale for removal of previously listed impairments from IDEM's finalized 2010 draft 303(d) list.

ASSESSMENT UNIT ID	ASSESSMENT UNIT NAME	CAUSE OF IMPAIRMENT	DELISTING REASON	EPA REVIEWER COMMENT	IDEM RESPONSE
INB11G4_T1024	SULPHER CREEK	IMPAIRED BIOTIC COMMUNITIES	No formal delisting reason was provided. But based on other provided info (see EPA reviewer comment) it is believed to be "Resegmentation into INB11G4_T1003 and INB11G4_T1005"	INB11G4_T1005 was not listed in the submitted Cat5 but according to the segmentation tracking file this AU should be in Cat5 for IBC. Please clarify if delisting reason assumption is correct.	This delisting was addressed in IDEM's response to U.S. EPA comments on Indiana's draft 303(d) list in which IDEM stated that the IBC on INB11G4_T1024 would be applied to the new reaches resulting from resegmentation. In finalizing its 303(d) list, IDEM verified that the IBC applies only to INB11G4_T1003 but not to INB11G4_T1005. IDEM has no biological data to support listing INB11G4_T1005 for IBC. IDEM will add INB11G4_T1004 to its 303(d) list for IBC.
INB11G4_T1024	SULPHER CREEK	DISSOLVED OXYGEN	No formal delisting reason was provided. But based on other provided info (see EPA reviewer comment) it is believed to be "Resegmentation into INB11G4_T1003".	INB11G4_T1003 was not listed in the submitted Cat5 for DO but according to the segmentation tracking file this AU should be in Cat5 for DO. Please clarify if delisting reason assumption is correct.	INB11G4_T1024 was correctly delisted for dissolved oxygen (DO) based on changes in segmentation. Recent data for both of the reaches resulting from this resegmentation (INB11G4_T1003 and INB11G4_T1005) indicate that applicable water quality criteria are met.
INC0143_T1002	WILLOW CREEK (UPSTREAM OF CHRISMAN DITCH)	DISSOLVED OXYGEN	No formal delisting reason was provided. But based on other provided info (see EPA reviewer comment) it is believed to be "Resegmentation into INC0159_T1001".	INC0159_T1001 was not listed for DO in the submitted Cat5 but according to the segmentation tracking file this AU should be in Cat5 for DO. Please clarify if delisting reason assumption is correct.	INC0143_T1002 was correctly delisted for dissolved oxygen (DO) based on changes in segmentation. IDEM has verified that the DO impairment applies to the new reach resulting from this resegmentation (INC0159_T1001). This impairment was correctly added to IDEM's segmentation tracking spreadsheet but inadvertently omitted in the finalized 303(d) list. IDEM will add this impairment back to Indiana's 303(d) list.
INC0151_00	SALT CREEK TRIBUTARIES	IMPAIRED BIOTIC COMMUNITIES	No formal delisting reason was provided. But based on other provided info (see EPA reviewer comment) it is believed to be "Resegmentation into INC0131_01, INC0131_02, INC0131_T1001, INC0131_T1002".	INC0131_01, INC0131_02, INC0131_T1001, INC0131_T1002 were not listed for IBC in the submitted Cat5, but according to the segmentation tracking file these AUs should be in Cat5 for IBC. Please clarify if delisting reason assumption is correct.	INC0151_00 was correctly delisted for IBC based on changes in segmentation. IDEM has verified that the IBC applies to each of the new reaches resulting from this resegmentation (INC0131_01, INC0131_02, INC0131_T1001, and INC0131_T1002). These impairments were correctly added to IDEM's segmentation tracking spreadsheet but were inadvertently omitted in the finalized 303(d) list. IDEM will add these impairments back to Indiana's 303(d) list.
INC0151_T1012	SALT CREEK	IMPAIRED BIOTIC	No formal delisting reason was	INC0131_01, INC0131_02 were not listed for IBC in	INC0151_T1012 was correctly delisted for IBC

		COMMUNITIES	provided. But based on other provided info (see EPA reviewer comment) it is believed to be "Resegmentation into INC0131_01, INC0131_02".	the submitted Cat5 but according to the segmentation tracking file these AUs should be in Cat5 for IBC. Please clarify if delisting reason assumption is correct.	based on changes in segmentation. IDEM has verified that the IBC applies to each of the new reaches resulting from resegmentation: INC0131_01; INC0131_02. These impairments were correctly added to IDEM's segmentation tracking spreadsheet but inadvertently omitted in the finalized 303(d) list. IDEM will add these impairments back to Indiana's 303(d) list.
INC0152_01	SALT CREEK (VALPARAISO, IN)	IMPAIRED BIOTIC COMMUNITIES	No formal delisting reason was provided. But based on other provided info (see EPA reviewer comment) it is believed to be "Resegmentation into INC0132_01".	INC0132_01 is not listed for IBC in the submitted Cat5 but according to the segmentation tracking file this AU should be in Cat5 for IBC. Please clarify if delisting reason assumption is correct.	INC0152_01 was correctly delisted for IBC based on changes in segmentation. IDEM has verified that the IBC applies to the new reach resulting from this resegmentation (INC0132_01). This impairment was correctly added to IDEM's segmentation tracking spreadsheet but inadvertently omitted in the finalized 303(d) list. IDEM will add this impairment back to Indiana's 303(d) list.
INC0152_02	SALT CREEK (UPSTREAM OF CLARK DITCH)	IMPAIRED BIOTIC COMMUNITIES	No formal delisting reason was provided. But based on other provided info (see EPA reviewer comment) it is believed to be "Resegmentation into INC0132_02".	INC0132_02 is not listed for IBC in the submitted Cat5 but according to the segmentation tracking file this AU should be in Cat5 for IBC. Please clarify if delisting reason assumption is correct.	INC0152_02 was correctly delisted for IBC based on changes in segmentation. IDEM has verified that the IBC applies to the new reach resulting from this resegmentation (INC0132_02). This impairment was correctly added to IDEM's segmentation tracking spreadsheet but inadvertently omitted in the finalized 303(d) list. IDEM will add this impairment back to Indiana's 303(d) list.
INC0152_T1001	BEAUTY CREEK	IMPAIRED BIOTIC COMMUNITIES	No formal delisting reason was provided. But based on other provided info (see EPA reviewer comment) it is believed to be "Resegmentation into INC0132_T1007".	INC0132_T1007 is not listed for IBC in the submitted Cat5 but according to the segmentation tracking file this AU should be in Cat5 for IBC. Please clarify if delisting reason assumption is correct.	INC0152_T1001 was correctly delisted for IBC based on changes in segmentation. IDEM has verified that the IBC applies to the new reach resulting from this resegmentation (INC0132_T1007). This impairment was correctly added to IDEM's segmentation tracking spreadsheet but inadvertently omitted in the finalized 303(d) list. IDEM will add this impairment back to Indiana's 303(d) list.
INC0155_T1017	SALT CREEK	IMPAIRED BIOTIC COMMUNITIES	No reason provided	Please provide delisting reason.	INC0155_T1017 was correctly delisted for IBC based on changes in segmentation. IDEM has verified that the IBC applies to the new reach resulting from this resegementation (INC0133_T1031). This impairment was

					inadvertently omitted from the segmentation tracking spreadsheet and the finalized 303(d) list. IDEM will add this impairment back to Indiana's 303(d) list.
INC0191G_ G1092	LAKE MICHIGAN SHORELINE - LAPORTE	MERCURY in FISH TISSUE	No formal delisting reason was provided. But based on other provided info (see EPA reviewer comment) it is believed to be "Resegmentation into INC0112G_G1092".	INC0112G_G1092 was not listed in the submitted Cat5 but according to the segmentation tracking file this AU should be in Cat5 for "Mercury in Fish Tissue". Please clarify if delisting reason assumption is correct.	INC0191G_G1092 was correctly delisted for Mercury in Fish Tissue based on changes in segmentation. IDEM has verified that the impairment for Mercury in Fish Tissue applies to the new reach resulting from this resegmentation (INC0112G_G1092). This impairment was correctly added to IDEM's segmentation tracking spreadsheet but inadvertently omitted in the finalized 303(d) list. IDEM will add this impairment back to Indiana's 303(d) list.
INC0191G_ G1092	LAKE MICHIGAN SHORELINE - LAPORTE	PCBs in FISH TISSUE	No formal delisting reason was provided. But based on other provided info (see EPA reviewer comment) it is believed to be "Resegmentation into INC0112G_G1092".	INC0112G_G1092 was not listed in the submitted Cat5 but according to the segmentation tracking file this AU should be in Cat5 for "PCBs in Fish Tissue". Please clarify if delisting reason assumption is correct.	INC0191G_G1092 was correctly delisted for PCBs in Fish Tissue based on changes in segmentation. IDEM has verified that the impairment for PCBs in Fish Tissue applies to the new reach resulting from this resegmentation (INC0112G_G1092). This impairment was correctly added to IDEM's segmentation tracking spreadsheet but inadvertently omitted in the finalized 303(d) list. IDEM will add this impairment back to Indiana's 303(d) list.
INC01P1002_ T1085	MARQUETTE PARK LAGOONS (WEST)	PCBs in FISH TISSUE	No reason provided	Please provide delisting reason.	This impairment was inadvertently omitted from Indiana's 303(d) list through an error in segmentation tracking. IDEM will add this impairment back to Indiana's 303(d) list.
INC01P1083_ T1084	MARQUETTE PARK LAGOONS (EAST)	PCBs in FISH TISSUE	No reason provided	Please provide delisting reason.	This impairment was inadvertently omitted from Indiana's 303(d) list through an error in segmentation tracking. IDEM will add this impairment back to Indiana's 303(d) list.
ING0362_01	WHITEWATER CANAL	E. COLI	No formal delisting reason was provided.	No reason provided for delisting. According to segmentation tracking file, the delisted AU was resegmented into ING0365_02 and this AU has *E. coli* in Cat2. But there is a contradiction related to resegmentation because AU ING0362_01 is still listed in Cat5 for other impairments. Please clarify and fix these inconsistencies.	This impairment was correctly delisted for E. coli based on changes in segmentation. IDEM has verified that the E. coli impairment applies to the new reach resulting from this resegmentation (ING0365_02). ING0362_01, which should have been retired, also appears on the finalized list for PCBs in Fish Tissue. In order to correctly retire NG0362_01, IDEM will add the E. coli impairment

					back to Indiana's 303(d) list and will apply the impairment for PCBs in Fish Tissue to ING0365_02.
INK013B_03	MILL CREEK (DOWNSTREAM OF UNION MILLS, IN)	E. COLI	No formal delisting reason was provided. But based on other provided info (see EPA reviewer comment) it is believed to be "Recent data indicates applicable water quality standards attained"	No formal reason provided for delisting. According to segmentation tracking, the delisted AU was resegmented into INK0147_01 and this AU has *E. coli* in Cat2. Please clarify if delisting reason assumption is correct.	This reach was identified as a result of an interim resegmentation effort, which was finalized after IDEM published its draft 303(d) list. This reach of Mill Creek is now represented by INK0147_01. Recent data indicate waterbody is meeting applicable water quality criteria.
INK013C_T1007	KANKAKEE RIVER - MAINSTEM	PCBs in FISH TISSUE	No reason provided	No formal reason provided for delisting, only that delisting was a result of data reassessment. Also according to segmentation tracking file, both original AU and resegmentation into INK0148_M1003 don't show any category listings for PCBs for 2008 or 2010 respectively. Please clarify.	This impairment was inadvertently omitted from Indiana's 303(d) list through an error in segmentation tracking. IDEM will add this impairment back to Indiana's 303(d) list.
INK0146_T1008	KANKAKEE RIVER	PCBs in FISH TISSUE	No reason provided	No formal reason provided for delisting, only that delisting was a result of data reassessment. Also according to segmentation tracking file, both original AU and resegmentation into INK0174_M1004 don't show any category listings for PCBs for 2008 or 2010 respectively. Please clarify.	This impairment was inadvertently omitted from Indiana's 303(d) list through an error in segmentation tracking. IDEM will add this impairment back to Indiana's 303(d) list.
INK0147_T1009	KANKAKEE RIVER	PCBs in FISH TISSUE	No reason provided	No formal reason provided for delisting, only that delisting was a result of data reassessment. Also according to segmentation tracking file, both original AU and resegmentation into INK0175_M1005 don't show any category listings for PCBs for 2008 nor 2010 respectively. Please clarify.	This impairment was inadvertently omitted from Indiana's 303(d) list through an error in segmentation tracking. IDEM will add this impairment back to Indiana's 303(d) list.
INK0183_M1011	KANKAKEE RIVER - ENGLISH LAKE	PCBs in FISH TISSUE	No reason provided	No formal reason provided for delisting. Also according to segmentation tracking file, both original AU and resegmentation into INK0186_M1006 don't show any category listings for PCBs for 2008 nor 2010 respectively. Please clarify.	This impairment was inadvertently omitted from Indiana's 303(d) list through an error in segmentation tracking. IDEM will add this impairment back to Indiana's 303(d) list.
INK015A_T1002	LAKE ARM	E. COLI	No formal delisting reason was provided. But based on other provided info (see EPA reviewer comment) it is believed to be "Resegmentation into INK0136_T1001".	INK0136_T1001 was not listed in the submitted Cat5 but according to the segmentation tracking file it should be in Cat5. Please clarify if delisting reason assumption is correct.	This reach was identified as a result of an interim resegmentation effort, which was finalized after IDEM published its draft 303(d) list. IDEM has verified that the E. coli impairment applies to the new reach resulting from this resegmentation (INK0136_T1001). This impairment was correctly added to IDEM's segmentation tracking spreadsheet but inadvertently omitted in

					the finalized 303(d) list. IDEM will add this impairment back to Indiana's 303(d) list.
INK019A_02	COBB DITCH (DOWNSTREAM OF SELVERS DITCH)	E. COLI	No formal delisting reason was provided. But based on other provided info (see EPA reviewer comment) it is believed to be "Recent data indicates applicable water quality standards attained"	No formal reason provided for delisting. According to segmentation tracking, the delisted AU was resegmented into INK01A7_01 and this AU has E. coli in Cat2. Please clarify if delisting reason assumption is correct.	This reach was identified as a result of an interim resegmentation effort, which was finalized after IDEM published its draft 303(d) list. This reach of Cobb Ditch is now represented by INK01A7_01 and INK01A7_02. Recent data indicate these waterbodies are meeting applicable water quality criteria.
INK019B_02	LUDINGTON DITCH	E. COLI	No formal delisting reason was provided. But based on other provided info (see EPA reviewer comment) it is believed to be "Recent data indicates applicable water quality standards attained"	No formal reason provided for delisting. According to segmentation tracking, the delisted AU was resegmented into INK01A7_03 and this AU has E. coli in Cat2. Please clarify if delisting reason assumption is correct.	This reach was identified as a result of an interim resegmentation effort, which was finalized after IDEM published its draft 303(d) list. Ludington Ditch is now represented by INK01A7_03. Recent data indicate this waterbody is meeting applicable water quality criteria.
INK0277_T1001	MINIER LATERAL	E. COLI	Moved to Cat4A; Approved TMDL	The formal reason provided for delisting was "Approved TMDL". Also according to segmentation tracking, the delisted AU was resegmented into INK0274_T1001 and this AU has E. coli in Cat 4A. But Not found in Table A4 of Attachment 1 of Appendix G. Please identify what is the approved TMDL report that addresses this AU.	This impairment was mistakenly listed in IDEM's finalized 303(d) submission materials as having been included in the Kankakee/Iroquois TMDL, which was approved by U.S. EPA. IDEM has since verified that this reach was not addressed by this TMDL and that the agency has no data to support delisting. IDEM will add this impairment back to its 303(d) list.
INK0334_01	CADY MARSH DITCH	E. COLI	No reason provided	Please provide delisting reason.	This impairment was inadvertently dropped from Indiana's 303(d) list through an error in segmentation tracking. IDEM will add this impairment back to Indiana's 303(d) list.

*"Cat" means Category on Indiana's Consolidated Listing.

In addition to taking the follow-up actions described in the preceding tables, IDEM would like to remove an additional six impairments which were inadvertently left on the 303(d) list submitted for approval (Table 3-C). These waters correspond to IDEM Nonpoint Source Success Stories, which identify waters that have been restored as a result of activities funded either in part or whole by CWA Section 319 nonpoint source funding. These delistings are needed to ensure consistency between the information published on U.S. EPA's NPS Success Stories website (http://water.epa.gov/polwaste/nps/success319/in_walnut.cfm) and Indiana's 303(d) list of Impaired Waters.

Table 3-C: Additional impairments identified by IDEM to be removed from Category 5 based on water quality improvements.

ASSESSMENT UNIT ID	ASSESSMENT UNIT NAME	CAUSE OF IMPAIRMENT	DELISTING REASON
INW0311_00	UPPER WEST FORK BIG WALNUT CREEK	E. COLI	Recent data indicates applicable water quality criteria are met.
INW0312_00	EDLIN DITCH – SMITH	E. COLI	Recent data indicates applicable water

	DITCH		quality criteria are met.
INW0313_00	EDLIN DITCH – GRASSY BRANCH	E. COLI	Recent data indicates applicable water quality criteria are met.
INW0314_00	LOWER WEST FORK BIG WALNUT CREEK	E. COLI	Recent data indicates applicable water quality criteria are met.
INW0316_00	ROSS CREEK – EAST FORK BIG WALNUT CREEK	E. COLI	Recent data indicates applicable water quality criteria are met.
INW0317_00	LOWER EAST FORK BIG WALNUT CREEK	E. COLI	Recent data indicates applicable water quality criteria are met.

U.S. EPA Comment: The following proposed delisted segments/impairments (not previously listed in the 2008 cycle) either require a formal delisting reason or some clarifications (Table 3-D).

Table 3-D: IDEM responses to U.S. EPA questions regarding removals of impairments not previously listed but provisionally placed on the 2010 draft 303(d) list.

ASSESSMENT UNIT ID	ASSESSMENT UNIT NAME	CAUSE OF IMPAIRMENT	DELISTING REASON	EPA REVIEWER COMMENT	IDEM RESPONSE
INB11G4_T1004	SULPHER CREEK	DISSOLVED OXYGEN	No formal delisting reason was provided.	Proposed new listing in PN, delisted in the final submittal. According to the segmentation tracking file, AU was originally identified under AU ID INB11G4. No info for DO delisting provided. Please clarify.	Recent data indicates applicable water quality criteria are met.
INB11G7_02C	KETTLE CREEK (BETWEEN GOOSE AND MOHAWK LAKES)	MERCURY in FISH TISSUE	No reason provided	Proposed new listing in PN, delisted in the final submittal. No info for "Mercury in Fish Tissue" delisting provided. Please clarify.	This reach was identified as a result of an interim resegmentation effort, which was finalized after IDEM published its draft 303(d) list. IDEM has verified that the impairment for Mercury in Fish Tissue applies to the new reach resulting from this resegmentation (INB11G7_T1003). This impairment was inadvertently omitted from the segmentation tracking spreadsheet and the finalized 303(d) list. IDEM will add this impairment back to Indiana's 303(d) list.
INB11GA_02	BUCK CREEK - UNNAMED TRIBUTARY	NUTRIENTS	No reason provided	Proposed new listing in PN, delisted in the final submittal. No info for nutrient delisting provided. Please clarify.	This reach was identified as a result of an interim resegmentation effort, which was finalized after IDEM published its draft 303(d) list. This unnamed tributary to Buck Creek is now represented by INB11GA_T1001 and INB11GA_T1002, both of which correctly appear on Indiana's finalized 303(d) list for nutrients.

INB11GA_T1003	BUCK CREEK	NUTRIENTS	No reason provided	Proposed new listing in PN, delisted in the final submittal. No info for nutrient delisting provided. Please clarify.	This reach was identified as a result of an interim resegmentation effort, which was finalized after IDEM published its draft 303(d) list. Buck Creek is now represented by INB11GA_02A, INB11GA_02B, and INB11GA_02C, all of which correctly appear on Indiana's finalized 303(d) list for nutrients.
INB11G6_02	BIG BRANCH	pH	No reason provided	Proposed new listing in PN, delisted in the final submittal. No info for pH delisting provided. Please clarify.	Recent data indicates applicable water quality criteria are met.
INB11G6_03	MUD CREEK	pH	No reason provided	Proposed new listing in PN, delisted in the final submittal. No info for pH delisting provided. Please clarify.	Recent data indicates applicable water quality criteria are met.
INK0153_T1001	CLIFTON BRANCH	pH	No reason provided	Proposed new listing in PN, delisted in the final submittal. No info for pH delisting provided. Please clarify.	INK0153_T1001 is a new reach resulting from the resegmentation of INK0165_00. In finalizing its 303(d) list for submission, IDEM verified that INK0165_00 is fully supporting of aquatic life use. This reach was not been previously listed for pH nor does the agency have any data to indicate a pH impairment.
INC0158_01	DEEP RIVER	SILTATION	No reason provided	Proposed new listing in PN, delisted in the final submittal. No info for siltation delisting provided. Please clarify.	INC0158_01 is a new reach resulting from the resegmentation of INKC0142_T1008. In finalizing its 303(d) list for submission, IDEM verified that INC0158_01 was not previously listed for siltation nor does the agency have any data to indicate impairment for siltation.
INC0114_01	TRAIL CREEK, EAST BRANCH	SULFATES	No reason provided	Proposed new listing in PN, delisted in the final submittal. No info for sulfate delisting provided. Please clarify.	During its statewide reassessment of sulfate data, which was finalized after the PN of Indiana's draft 2010 303(d) list, IDEM found that the agency has no sulfate data with which to make an assessment for this reach of Trail Creek.

U.S. EPA Comment: Proposed delisted segments/impairments on the basis of derived criteria (Tier I and Tier II)

and/or total recoverable metals:

Placeholder: These issues are currently under discussion. EPA will follow up with formal comments.

IDEM's Response: IDEM is currently working on its response to U.S. EPA's comments on the finalized 303(d) list regarding IDEM's decisions on the use of derived criteria and total recoverable metals in 305(b)/303(d) assessment and listing decisions, which were received in a letter from U.S. EPA dated June 30, 2011. IDEM will send its response via a separate letter to U.S. EPA.

U.S. EPA's June 30, 2011 letter containing comments regarding IDEM's Use of Derived Criteria and Total Metals Data in CWA Section 305(b) and 303(d) Assessment and Listing Processes

UNITED STATES ENVIRONMENTAL PROTECTION AGENCY
REGION 5
77 WEST JACKSON BOULEVARD
CHICAGO, IL 60604-3590

JUN 30 2011

REPLY TO THE ATTENTION OF:
WW-16J

2011 JUL -6 PM 3:59

Marylou Poppa Renshaw, Chief
Watershed Assessment and Planning Branch
Office of Water Quality
Indiana Department of Environmental Management
Mail Code 65-44 Shadeland
100 North Senate Avenue
Indianapolis, Indiana 46204-2251

Dear Ms. Renshaw:

Enclosed is the U. S. Environmental Protection Agency's review of the Indiana Department of Environmental Management's (IDEM) 2010 Section 303(d) list of impaired waters (Category 5 of the Integrated Report). In particular, EPA's review focuses on IDEM's decision to not include waterbody impairments on the final 2010 list for certain metals (copper, zinc, nickel, lead, aluminum, iron, and manganese) based on its decision to not use derived criteria and total recoverable metals data for listing assessments.

EPA requests that IDEM list the waterbody impairments included in Tables A and B of the enclosed document, and relist the waterbody impairments included in Table C. Alternatively, EPA requests that IDEM demonstrate "good cause" for not including these waters on the list pursuant to 40 C.F.R. 130.7(b)(6)(iv). We look forward to IDEM's response. If you have any questions regarding the information in the enclosed document, or would like to discuss the information contained therein, please contact me at 312-886-0236.

Sincerely,

Peter Swenson

Peter Swenson
Chief, Watersheds and Wetlands Branch

Enclosure

cc: Bonny Elifritz, IDEM
Jody Arthur, IDEM

Recycled/Recyclable • Printed with Vegetable Oil Based Inks on 100% Recycled Paper (50% Postconsumer)

Enclosure to EPA Letter to Indiana Department of Environmental Management

Subject: Indiana's removal of certain waterbody impairments from the 2010 303(d) list

Indiana submitted a draft of its most recent 303(d) list to EPA Region 5 on October 29, 2009. The draft was public noticed from Oct 26, 2009 through February 26, 2010. Following review of public comments, IDEM revised the list and submitted a final 303(d) list to EPA on November 30, 2010.

The final list submitted to EPA contains a number of changes which were made as a result of public comment. As part of these changes, IDEM removed a series of waterbody impairments due to certain metals (copper, zinc, nickel, lead, aluminum, iron, and manganese) based on its decision to not use derived criteria and total recoverable metals monitoring results as bases for 303(d) listing decisions. Some of the removed metal impairments were not previously included in the State's 2008 List (Tables A and B). Other removed metal impairments were included in the State's 2008 List (Table C). For the reasons discussed below, EPA disagrees with IDEM's decision to not include waterbody metal impairment listings based on the justifications provided in the *2010 Indiana Integrated Water Monitoring and Assessment Report, Appendix G: Indiana's 303(d) List of Impaired Waters and Consolidated Assessment and Listing Methodology*. EPA therefore requests that IDEM list the waterbody impairments included in Tables A and B, and relist the waterbody impairments included in Table C. Alternatively, EPA requests that IDEM demonstrate "good cause" for not including these waters on the list pursuant to 40 C.F.R. 130.7(b)(6)(iv).

1. **Decision to not list based on derived criteria (Tier I and Tier II Aquatic life criteria):**

   Indiana's water quality standards (WQS) include narrative criteria and methods[1] for the calculation of a numeric expression (Tier I and Tier II) of the narrative criteria for substances for which numeric criteria are not specified in the WQS ("derived criteria"), to ensure that the concentration of a substance or combination of substances does not become acutely or chronically toxic to aquatic organisms. As indicated in *Appendix G* of Indiana's final Integrated Report, the methods for the calculation of derived criteria are used by IDEM's NPDES Program in order to develop permit limits to ensure that discharges do not cause or contribute to water quality impairment.

   EPA has reviewed and approved the Tier I methodology, and thus criteria derived from the methodology are effective for Clean Water Act purposes. The specific Tier I criteria values have not been promulgated into Indiana's Administrative Code. Similarly, Tier II values are derived in accordance with the methods specified in Indiana's WQS, but are calculated using a smaller data set than that required for the development of Tier I criteria, due in most cases to a lack of data for one or more of the required sensitive species.

   Both Tier I criteria and Tier II values calculated in accordance with the methods specified in Indiana's WQS are considered to be scientifically defensible for use in developing NPDES permit limits. In response to public comments that the Indiana Water Quality Board must promulgate the Tier I and Tier II criteria before they can be used for permitting, 303(d) listing or the TMDL program, IDEM stated: "Indiana's narrative water quality criteria are codified in the state's WQS at 327 IAC 2 and were approved by U.S. EPA. The water quality criteria derived in accordance with Indiana's WQS remain an essential part of developing permit limits for facilities discharging substances for which aquatic life criteria are not specifically articulated as surface water quality criteria in Tables 6-1 through 6-3 in

[1] Methods for deriving Tier I criteria and Tier II values are described in:
For waters in the Great Lakes Basin, 327 IAC 2-1.5-Sections 11 and 13 through 16 (for Tier I) and Sections 12-16 (for Tier II).
For waters outside the Great Lakes Basin, 327 IAC 2-1 Sections 8.2, 8.3 and 8.9

Enclosure to EPA Letter to Indiana Department of Environmental Management

Indiana's WQS." (*303(d) Attachment 5: Public Comments and IDEM's Responses* at 5-4). Nevertheless, IDEM now takes the position that until these derived criteria go through the rulemaking process described in IC 13-14-9 and IC 4-22-2, they cannot be used to make 305(b) assessment and 303(d) listing decisions, nor be used to develop TMDLs.

EPA disagrees that only promulgated numeric criteria are WQS for use in 303(d) listing decisions. The regulation at 40 C.F.R. 130.7(b)(3) states that "for the purposes of listing waters under §130.7(b), the term 'water quality standard applicable to such waters' and 'applicable water quality standards' refer to those water quality standards established under section 303 of the Act, including numeric criteria, narrative criteria, waterbody uses, and antidegradation requirements". In response to public comments on the draft 2010 303(d) list, IDEM stated that "the derived criteria used in making impairment decisions were developed in accordance with 327 IAC 2-1-8.1 and 8.2. These rules are part of Indiana's WQS and as such, have been promulgated in accordance with Indiana law." (*303(d) Attachment 5: Public Comments and IDEM's Responses* at 5-3). The State of Indiana adopted WQS with procedures[2] for deriving criteria and these procedures were promulgated in accordance with Indiana law (under the authority of IC 13-14-9), and approved by EPA. As a result, any criteria derived using those procedures are "applicable water quality standards" for purposes of 305(b) assessment, 303(d) listing decisions and TMDL development (*See* 40 C.F.R. 131.21(c), (d)).

In response to a public comment that the derived criteria should be promulgated under IC 4-22-2 prior to their use, IDEM "decided against using derived criteria for the purposes of making 305(b) assessments and 303(d) listing decisions, or for TMDL development until adequate due process is provided on the derivation and use of derived criteria." (*303(d) Attachment 5: Public Comments and IDEM's Responses* at 5-3). However, as previously noted, the procedures for deriving criteria were promulgated in accordance with Indiana law under the authority of IC 13-14-9. The rulemaking procedures at IC 13-14-9, gave the public the opportunity to comment on and participate in the adoption of the WQS. When IDEM uses the water quality criteria derived in accordance with IAC 13-14-9 to develop permit limits it does not need to specifically promulgate these derived criteria as administrative rules under IC 4-22-2, but rather simply applies its existing WQS. Likewise, when IDEM uses derived criteria for 305(b) assessment and 303(d) listing decisions it does not need to promulgate administrative rules under IC 4-22-2, but rather can apply the existing WQS. Therefore, EPA believes that IDEM should use derived criteria for making listing decisions and requests that IDEM either list the waterbody metals impairments in Table A using the derived criteria that have been established, or demonstrate "good cause" for not including waters where derived criteria are not being met.

2. Decision to not list based on total recoverable metals:

In 2005, EPA approved a change in Indiana's aquatic life criteria for metals, in which the State's WQS for certain metals were revised to include a method for calculating dissolved metals criteria from total recoverable metals criteria.[3] Indiana's revised WQS include total recoverable metal criteria (numeric,

---

[2] Procedures for deriving Tier I criteria and Tier II values are described in:
For waters in the Great Lakes Basin, 327 IAC 2-1.5-Sections 11 and 13 through 16 (for Tier I) and Sections 12-16 (for Tier II).
For waters outside the Great Lakes Basin, 327 IAC 2-1 Sections 8.2, 8.3 and 8.9

[3] Indiana's WQS for waters outside the Great Lakes Basin do not include procedures for calculating dissolved metals criteria for mercury and selenium (327 IAC 2-1-6, Table 6-1).

hardness-based), and dissolved metal criteria (calculated based on total recoverable metal criteria multiplied by the appropriate conversion factor) for certain metals[4].

Until now, all of IDEM's 305(b) and 303(d) metals assessments have been based on total recoverable metals results because most of the available water quality data are for total recoverable metals, as opposed to the dissolved fraction. As indicated in *Appendix G* of Indiana's final 2010 Integrated Report, however, IDEM has now determined that using total recoverable metal results for 305(b) assessments and 303(d) listing decisions is not appropriate because doing so may result in an overestimation of toxicity.

EPA agrees that in general, the dissolved metal fraction more closely approximates the bioavailable portion of metal in the water column, and thus it can be more appropriate for the protection of aquatic life (*See* "Metals Policy" memorandum issued on October 1, 1993, entitled *Office of Water Policy and Technical Guidance on Interpretation and Implementation of Aquatic Life Metals Criteria*). We disagree, however, that total recoverable metals data should be dismissed on the grounds that the dissolved metal sampled data are preferable. The adoption of the Metals Policy did not change the Agency's position that the existing total recoverable criteria published under Section 304(a) of the Clean Water Act, upon which the State's criteria are based, continue to be scientifically defensible (EPA 823-B-96-007). We note, for example, that by regulation (40 C.F.R. 122.45(c)) permit limits must be expressed as total recoverable metal in most instances.

The lack of dissolved metals data does not preclude the State from making 305(b) assessments and 303(d) listing decisions based on available total recoverable metals data. 40 C.F.R. 130.7(b)(5) states that "Each State shall assemble and evaluate all existing and readily available water quality-related data and information to develop the list required by §§130.7(b)(1) and 130.7(b)(2)". An assessment based upon the use of total recoverable metals data may be done in at least three ways:

First, ambient total recoverable data can be compared directly to the dissolved water quality criteria. Because this effectively assumes that all metal is present in the dissolved fraction, it is a worst case assumption.

Second, because Indiana's water quality standards for the metals in question include criteria for both total recoverable and dissolved metals, total recoverable metals data can be directly compared to the total recoverable metal criteria.

Third, metal translators can be applied to total recoverable metals data to estimate the dissolved fraction for assessing attainment of dissolved metal criteria. EPA guidance discusses several approaches for translating between total recoverable and dissolved metals. (*See, The Metals Translator: Guidance For Calculating A Total Recoverable Permit Limit From A Dissolved Criterion*, June 2006, EPA 823 B 96-

---

[4] For waters in the Great Lakes Basin, Indiana's WQS contain metal criteria for arsenic (III), cadmium, chromium III, chromium (VI), copper, lead, nickel, silver and zinc (327 IAC 2-1.5-8, Table 8-1). The criterion maximum concentration (CMC) and criterion continuous concentration (CCC) columns of Table 8-1 contain total recoverable metals criteria (numeric and hardness based). The criterion for the dissolved metal is calculated by multiplying the appropriate conversion factor by the CMC or CCC.

For waters outside the Great Lakes Basin, Indiana's WQS contain metal criteria for mercury and selenium (327 IAC 2-1-6, Table 6-1), and for arsenic (III), cadmium, chromium III, chromium (VI), copper, lead, nickel, silver and zinc (327 IAC 2-1-6, Table 6-2). The acute aquatic criterion (AAC) and chronic aquatic criterion (CAC) columns of Table 6-1 contain total recoverable metals criteria (numeric). The acute aquatic criterion (AAC) and chronic aquatic criterion (CAC) columns of Table 6-2 contain total recoverable metals criteria (numeric and hardness-based). The criterion for the dissolved metal in Table 6-2 is calculated by multiplying the appropriate conversion factor by the AAC or CAC.

Enclosure to EPA Letter to Indiana Department of Environmental Management

007). One approach, which could be taken without collecting additional data, is to apply the same conversion factors used to calculate dissolved criteria from total recoverable criteria in 327 IAC 2-1-6 in order to estimate the dissolved metal concentration based upon total recoverable data. This approach will give the same result as using total recoverable data to assess the attainment of the total recoverable criteria.

For the reasons stated above, EPA believes that it is appropriate for IDEM to use the currently available total recoverable metals data for 305(b) assessments and 303(d) listing decisions, and requests that IDEM either list the waterbody metal impairments in Table B and relist the waterbody metal impairments in Table C based on the available total recoverable metals data, or demonstrate "good cause" for not including waters where the available total recoverable metals data indicate criteria are not being met.

Table A – Waterbody segments/impairments not included on Indiana's 2010 List, based on IDEM's decision to not use derived metals criteria for listing assessments.

Note: The following listings were included on IDEM's 2010 proposed list, but were not included on the 2008 List. Proposed listing assessments for the following waterbodies were based on derived criteria. As specified in Appendix G of Indiana's Final 2010 Integrated Report, IDEM indicated that it will not make listing assessments based on derived criteria until those criteria go through the State's full rulemaking process.

Waterbody AU ID	Waterbody AU Name	Cause of Impairment
INB11G4_T1003	SULPHUR CREEK (HEADWATERS)	ALUMINUM
INB11G4_T1003	SULPHUR CREEK (HEADWATERS)	IRON
INB11G4_T1003	SULPHUR CREEK (HEADWATERS)	MANGANESE
INB11G4_T1004	SULPHUR CREEK	ALUMINUM
INB11G4_T1004	SULPHUR CREEK	IRON
INB11G4_T1004	SULPHUR CREEK	MANGANESE
INB11G4_T1005	SULPHUR CREEK	ALUMINUM
INB11G4_T1005	SULPHUR CREEK	IRON
INB11G4_T1005	SULPHUR CREEK	MANGANESE
INB11G6_02	BIG BRANCH	ALUMINUM
INB11G6_02	BIG BRANCH	IRON
INB11G6_03	MUD CREEK	ALUMINUM
INB11G6_03	MUD CREEK	IRON
INB11G6_04	MUD CREEK	ALUMINUM
INB11G6_04	MUD CREEK	IRON
INB11G9_01	BUTTERMILK CREEK	ALUMINUM
INB11G9_02	BUTTERMILK CREEK	ALUMINUM
INB11G9_03	BUTTERMILK CREEK	ALUMINUM
ING0313_06	NETTLE CREEK	IRON
ING0318_01	WHITEWATER RIVER	ALUMINUM
ING0322_T1012	BLOOMINGPORT CREEK	ALUMINUM
ING0324_01	GREENS FORK	IRON
ING0335_01	NOLANDS FORK	IRON
ING0348_02	WHITEWATER RIVER	IRON
ING0352_01	SALT CREEK	ALUMINUM
ING0352_T1003	RIGHTHAND FORK SALT CREEK	ALUMINUM
ING0352_T1006	RIGHTHAND FORK SALT CREEK	ALUMINUM
ING0365_01	WHITEWATER RIVER	ALUMINUM
ING0365_02	WHITEWATER CANAL	ALUMINUM
ING0365_T1002	SNAIL CREEK	ALUMINUM
ING0365_T1003	MCCARTYS RUN	ALUMINUM
ING0365_T1004	BUTLERS RUN	ALUMINUM
ING0365_T1008	YELLOW BANK CREEK	ALUMINUM

Enclosure to EPA Letter to Indiana Department of Environmental Management

Table A – Waterbody segments/impairments not included on Indiana's 2010 List, based on IDEM's decision to not use derived metals criteria for listing assessments.

Note: The following listings were included on IDEM's 2010 proposed list, but were not included on the 2008 List. Proposed listing assessments for the following waterbodies were based on derived criteria. As specified in Appendix G of Indiana's Final 2010 Integrated Report, IDEM indicated that it will not make listing assessments based on derived criteria until those criteria go through the State's full rulemaking process.

Waterbody AU ID	Waterbody AU Name	Cause of Impairment
ING0379_01	WHITEWATER RIVER, EAST FORK	IRON
ING037B_01	WHITEWATER RIVER, EAST FORK	ALUMINUM
ING037D_02	RICHLAND CREEK	ALUMINUM
ING037E_05	HANNA CREEK	ALUMINUM
ING037E_06	HANNA CREEK	ALUMINUM
ING037E_T1001	DUBOIS CREEK	ALUMINUM
ING037H_T1001	WHITEWATER RIVER, EAST FORK - UNNAMED TRIBUTARY	ALUMINUM
ING037H_T1003	WHITEWATER RIVER, EAST FORK - UNNAMED TRIBUTARY	ALUMINUM
ING037H_T1006	WHITEWATER RIVER, EAST FORK - UNNAMED TRIBUTARY	ALUMINUM
ING037H_T1007	WHITEWATER RIVER, EAST FORK - UNNAMED TRIBUTARY	ALUMINUM
ING037H_T1010	WOLF CREEK	ALUMINUM
ING037H_T1011	WHITEWATER RIVER, EAST FORK - UNNAMED TRIBUTARY	ALUMINUM
ING037H_T1018	WHITEWATER RIVER, EAST FORK - UNNAMED TRIBUTARY	ALUMINUM
ING0383_T1005	POSSUM HOLLOW	IRON
ING0384_01	WHITEWATER RIVER	ALUMINUM
ING0384_T1004	GOBLES CREEK	ALUMINUM
ING0384_T1005	*Name not provided	ALUMINUM
ING0384_T1006	*Name not provided	ALUMINUM
ING0385_01	WHITEWATER RIVER	ALUMINUM
ING0385_01	WHITEWATER RIVER	IRON
ING0388_01	SOURS RUN	ALUMINUM
ING0388_T1005	SOURS RUN - UNNAMED TRIBUTARY	ALUMINUM
ING0388_T1007	SATER RUN	ALUMINUM
INP0915_00	YOUNGS CREEK	ALUMINUM
INP0924_T1003	PATOKA RIVER	ALUMINUM
INP0925_00	POISON CREEK-BAUER CREEK	ALUMINUM
INP0926_T1004	PATOKA RIVER-LOND DITCH	ALUMINUM
INP0928_T1005	PATOKA RIVER	ALUMINUM
INP0933_00	HALL CREEK	ALUMINUM
INP0934_00	FLAT CREEK-RICHLAND CREEK	ALUMINUM
INP0935_00	FLAT CREEK-LOWER	ALUMINUM
INP0936_00	STRAIGHT RIVER	ALUMINUM
INP0942_00	HUNLEY CREEK-HALO RUN/GREEN CREEK	ALUMINUM
INP0947_T1007	PATOKA RIVER	ALUMINUM
INP0948_00	PATOKA RIVER-CROOKED/ALTAR CREEKS	ALUMINUM
INP0948_T1008	PATOKA RIVER	ALUMINUM
INP0951_00	FLAT CREEK HEADWATERS	ALUMINUM
INP0962_00	PATOKA RIVER-ROCK CREEK TRIBUTARYS	ALUMINUM
INP0965_T1012	PATOKA RIVER	ALUMINUM
INP0968_T1014	PATOKA RIVER	ALUMINUM
INP0971_T1021	SOUTH FORK PATOKA RIVER	ALUMINUM
INP0973_T1023	SOUTH FORK PATOKA RIVER	ALUMINUM
INP0981_00	ROBINSON/BIG CREEKS TRIBUTARYS	ALUMINUM
INP0982_00	EAST FORK KEG CREEK	ALUMINUM
INP0987_T1019	PATOKA RIVER	ALUMINUM
INW0181_00	COX DITCH - CHRISTY/KIGIN DITCHES	ALUMINUM
INW0195_MI054	WHITE RIVER - HAVERSTICK CREEK/ HOWLAND DITCH TRIBUTARYS	ALUMINUM

Enclosure to EPA Letter to Indiana Department of Environmental Management

Table A – Waterbody segments/impairments not included on Indiana's 2010 List, based on IDEM's decision to not use derived metals criteria for listing assessments.

Note: The following listings were included on IDEM's 2010 proposed list, but were not included on the 2008 List. Proposed listing assessments for the following waterbodies were based on derived criteria. As specified in Appendix G of Indiana's Final 2010 Integrated Report, IDEM indicated that it will not make listing assessments based on derived criteria until those criteria go through the State's full rulemaking process.

Waterbody AU ID	Waterbody AU Name	Cause of Impairment
INW01AC_T1046	FALL CREEK	ALUMINUM
INW01C7_00	LITTLE EAGLE BRANCH - WOODRUFF BRANCH	ALUMINUM
INW01D2_M1059	WHITE RIVER	ALUMINUM
INW01E8_T1121	NORTH PRONG STOTTS CREEK	ALUMINUM
INW01ED_M1082	WHITE RIVER - HENDERSON BRIDGE	ALUMINUM
INW01G1_M1092	WHITE RIVER	ALUMINUM
INW01H7_T1103	INDIAN CREEK	ALUMINUM
INW0213_00	BEANBLOSSOM CREEK	ALUMINUM
INW0221_M1009	WHITE RIVER	ALUMINUM
INW0223_T1018	MCCORMICKS CREEK	ALUMINUM
INW0228_00	RACCOON CREEK-LICK CREEK	ALUMINUM
INW022D_00	FISH CREEK	ALUMINUM
INW0249_T1024	PLUMMER CREEK	ALUMINUM
INW0259_M1032	WHITE RIVER	ALUMINUM
INW0275_M1037	WHITE RIVER – WHEATLAND	ALUMINUM
INW0284_00	FLAT CREEK AND OTHER TRIBUTARYS	ALUMINUM
INW0287_00	KILLION CANAL AND OTHER TRIBUTARIES	ALUMINUM
INW0293_00	VEALE CREEK – LOWER	ALUMINUM
INW0297_M1040	WHITE RIVER	ALUMINUM
INW02A3_M1052	WHITE RIVER	ALUMINUM
INW02AC_M1056	WHITE RIVER	ALUMINUM
INW0327_T1005	BIG WALNUT CREEK	ALUMINUM
INW0335_00	LITTLE WALNUT CREEK - LONG BRANCH	ALUMINUM
INW0368_00	LAKE DITCH-HEADWATERS	ALUMINUM
INW036C_00	MILL CREEK-VERMILLION/HIGGENS BRANCHES	ALUMINUM
INW0384_00	BIRCH CREEK-LITTLE BIRCH CREEK	ALUMINUM
INW0394_T1016	EEL RIVER	ALUMINUM
INW0395_T1019	CONNELLY DITCH-HEADWATERS	ALUMINUM
INW0455_T1020	BIG BLUE RIVER	IRON
INW0465_T1032	SUGAR CREEK SMITH-JOHNSON DITCH	ALUMINUM
INW0498_T1038	SUGAR CREEK	IRON
INW0521_T1004	FLATROCK RIVER-GRAVEL PITS	IRON
INW0526_T1007	FLATROCK RIVER	ALUMINUM
INW0552_T1013	FLATROCK RIVER - WILLOW PARK	IRON
INW0561_M1015	EAST FORK WHITE R-COLUMBUS	IRON
INW0613_01	CLIFTY CREEK, NORTH FORK	ALUMINUM
INW0615_00	CLIFTY CREEK	ALUMINUM
INW063K_T1011	SAND CREEK	IRON
INW0643_M1016	EAST FORK WHITE RIVER	ALUMINUM
INW0643_M1016	EAST FORK WHITE RIVER	IRON
INW0654_00	EAST FORK WHITE CREEK-UPPER	ALUMINUM
INW0665_M1021	EAST FORK WHITE RIVER	ALUMINUM
INW0721_00	GRAHAM CREEK-HEADWATERS	ALUMINUM
INW0722_00	NORTH FORK GRAHAM CREEK	ALUMINUM
INW0723_00	GRAHAM CREEK-CAMPFIRE CREEK	ALUMINUM
INW0724_00	LITTLE GRAHAM CREEK-HEADWATERS	ALUMINUM
INW0725_00	LITTLE GRAHAM-HORSE & POPLAR BRANCH	ALUMINUM

Enclosure to EPA Letter to Indiana Department of Environmental Management

Table A – Waterbody segments/impairments not included on Indiana's 2010 List, based on IDEM's decision to not use derived metals criteria for listing assessments.

Note: The following listings were included on IDEM's 2010 proposed list, but were not included on the 2008 List. Proposed listing assessments for the following waterbodies were based on derived criteria. As specified in Appendix G of Indiana's Final 2010 Integrated Report, IDEM indicated that it will not make listing assessments based on derived criteria until those criteria go through the State's full rulemaking process.

Waterbody AU ID	Waterbody AU Name	Cause of Impairment
INW0754_00	NORTH FORK-FLATROCK/WOLF CREEKS	ALUMINUM
INW0755_00	NORTH FORK-SUGAR/LEATHERWOOD CREEK	ALUMINUM
INW0756_00	NORTH FORK-FINCH BRANCH	ALUMINUM
INW0757_00	BRUSH CREEK (JENNINGS)	ALUMINUM
INW0761_00	OTTER CREEK-LONG BRANCH	ALUMINUM
INW0763_00	OTTER CREEK-FALLING TIMBERS BRANCH	ALUMINUM
INW0771_00	VERNON FORK-CROSLEY LAKE	ALUMINUM
INW0771_00	VERNON FORK-CROSLEY LAKE	IRON
INW0776_00	VERNON FORK-SIXMILE CREEK	ALUMINUM
INW0781_00	MUTTON CREEK (UPSTREAM OF LITTLE MUTTON CREEK)	ALUMINUM
INW0782_00	MUTTON CREEK-LOWER	ALUMINUM
INW0783_00	STORM CREEK-UPPER	ALUMINUM
INW0796_T1003	MUSCATATCUK RIVER (DOWNSTREAM OF VERNON FORK)	ALUMINUM
INW0796_T1003	MUSCATATCUK RIVER (DOWNSTREAM OF VERNON FORK)	IRON
INW07B7_M1005	MUSCATATUCK RIVER	ALUMINUM
INW0813_M1002	EAST FORK WHITE RIVER	ALUMINUM
INW0822_M1003	EAST FORK WHITE R - TUNNELTON	ALUMINUM
INW0845_M1053	EAST FORK WHITE RIVER (ABOVE BEDFORD WATER INTAKE)	IRON
INW08A2_M1008	EAST FORK WHITE RIVER	IRON
INW08A3_M1058	EAST FORK WHITE RIVER	ALUMINUM
INW08B4_00	INDIAN CREEK-TOWN BRANCH	ALUMINUM
INW08BA_00	INDIAN CREEK	IRON
INW08GA_T1035	LOST RIVER	ALUMINUM
INW08GC_T1034	LOST RIVER	ALUMINUM
INW08GF_T1032	LOST RIVER	IRON
INW08H1_M1015	EAST FORK WHITE RIVER	ALUMINUM
INW08H7_M1070	EAST FORK WHITE RIVER	ALUMINUM
INW08H9_M1055	EAST FORK WHITE RIVER	IRON

Table B – Waterbody segments/impairments not included on Indiana's 2010 List, based on IDEM's decision to not use total recoverable metal data for listing assessments.

Note: The following listings were included on IDEM's 2010 proposed list, but were not included on the 2008 List. Proposed listing assessments for the following waterbodies were based on total recoverable metals data. As specified in Appendix G of Indiana's Final 2010 Integrated Report, IDEM indicated that it will not make listing assessments based on total recoverable metals data. Instead it will only list based on dissolved metals data.

Waterbody AU ID	Waterbody AU Name	Cause of Impairment
INB11G4_T1004	SULPHUR CREEK	COPPER
INB11G4_T1004	SULPHUR CREEK	NICKEL
INB11G4_T1004	SULPHUR CREEK	ZINC
INB11G6_02	BIG BRANCH	ZINC
INB11G6_03	MUD CREEK	ZINC
INP0969_T1015	PATOKA RIVER	LEAD
INW014A_T1019	WHITE RIVER – PERKINSVILLE	LEAD
INW0187_00	CICERO CREEK-WEASEL CREEK	ZINC
INW01AC_T1046	FALL CREEK	LEAD
INW0224_M1011	WHITE RIVER	LEAD

Page 7

Enclosure to EPA Letter to Indiana Department of Environmental Management

Table B – Waterbody segments/impairments not included on Indiana's 2010 List, based on IDEM's decision to not use total recoverable metal data for listing assessments.

Note: The following listings were included on IDEM's 2010 proposed list, but were not included on the 2008 List. Proposed listing assessments for the following waterbodies were based on total recoverable metals data. As specified in Appendix G of Indiana's Final 2010 Integrated Report, IDEM indicated that it will not make listing assessments based on total recoverable metals data. Instead it will only list based on dissolved metals data.

Waterbody AU ID	Waterbody AU Name	Cause of Impairment
INW0272_M1036	WHITE RIVER - EDWARDSPORT TO INDIAN CREEK	LEAD
INW0342_T1007	BIG WALNUT CREEK	ZINC
INW036C_00	MILL CREEK-VERMILLION/HIGGINS BRANCHES	ZINC
INW0383_00	BIG RIVER TURKEY CREEK	ZINC
INW039D_T1025	BEL RIVER	LEAD
INW0643_M1016	EAST FORK WHITE RIVER	LEAD
INW0753_00	NORTH FORK-HONEY CREEK/SQUARE RUN	COPPER
INW0771_00	VERNON FORK CROSLEY LAKE	LEAD
INW0796_T1002	MUSCATATUCK RIVER (DOWNSTREAM OF VERNON FORK)	LEAD
INW06HA_00	INDIAN CREEK	LEAD

Table C – Delisted waterbody segments/impairments from Indiana's 2010 List, based on IDEM's decision to not use total recoverable metal data for listing assessments.

Note: The following listings were included on IDEM's 2010 proposed list and were also included on the 2008 List. Proposed listing assessments for the following waterbodies were based on total recoverable metals data. As specified in Appendix G of Indiana's Final Integrated Report, IDEM indicated that it will not make listing assessments based on total recoverable metals data. Instead it will only list based on dissolved metals data.

Waterbody AU ID	Waterbody AU Name	Cause of Impairment
INB0614_T1001	GAFF DITCH	LEAD
INB0646_T1046	BIG PINE CREEK - BROWN DT TO PINE VILLAGE	LEAD
INB11G4_T1024 **	SULPHER CREEK	COPPER
INB11G4_T1024 **	SULPHER CREEK	NICKEL
INB11G4_T1024 **	SULPHER CREEK	ZINC
INT0847_T1007	PATOKA RIVER	LEAD
INW09A3_M1058	EAST FORK WHITE RIVER	LEAD

**For the 2010 listing cycle, this AU was resegmented into INB11G4_T1003 and INB11G4_T1005.

Page 8

IDEM LETTER TO U.S. EPA MAILED IN RESPONSE TO COMMENTS RECEIVED ON JUNE 30, 2011

INDIANA DEPARTMENT OF ENVIRONMENTAL MANAGEMENT

We Protect Hoosiers and Our Environment.

Mitchell E. Daniels Jr.
Governor

Thomas W. Easterly
Commissioner

100 North Senate Avenue
Indianapolis, Indiana 46204
(317) 232-8603
Toll Free (800) 451-6027
www.idem.IN.gov

September 12, 2011

Peter Swenson, Chief
Watersheds and Wetlands Branch
United States Environmental Protection Agency
Region 5
77 west Jackson Boulevard
Chicago, Illinois 60604-3590

Dear Mr. Swenson:

Re: EPA's concerns with IDEM's Final 303(d) List

This is in response to your letter dated June 30, 2011, to Ms. Marylou Poppa Renshaw of the Indiana Department of Environmental Management (IDEM) concerning Indiana's final 2010 list of impaired waters under section 303(d) of the federal Clean Water Act (CWA). Your letter requests IDEM to list certain water bodies not included in Indiana's final 2010 list of impaired waters. The Region 5 review document enclosed with your letter ("Region 5 review") lists two concerns with IDEM's final 2010 303(d) list:

- IDEM's decision to not use derived criteria as a basis for listing waters as impaired, and
- IDEM's decision to not use total recoverable metals as a basis for listing waters as impaired.

IDEM does not agree that the water bodies listed in Tables A, B, and C of the Region 5 review should be listed as impaired. IDEM will respond to each of your concerns in the order raised.

1. **IDEM's decision to not use derived criteria as a basis for listing waters as impaired.**

In its draft 2010 303(d) list, IDEM proposed to list as impaired a number of water bodies based on levels of various metals for which derived water quality standards (WQS) criteria had been calculated using the methodologies set forth in 327 IAC 2-1. In its final 2010 303(d) list, IDEM elected not to include these water bodies. This decision was based in part upon a legal determination by IDEM's Office of Legal Counsel that IDEM

could not legally use derived criteria (Tier I criteria and Tier II values) to list waters as impaired. The Region 5 review correctly notes that the methods for calculating Tier I criteria and Tier II values are contained in the Indiana WQS rules adopted pursuant to IC 13-14-9 and approved by EPA, and used to establish effluent limits in NPDES permits.

The legal determination that derived criteria could not be used for the listing of waters as impaired under CWA section 303(d) or to establish Total Maximum Daily Loads (TMDLs) was based on considerations of due process and Indiana administrative rulemaking law. The fact that IDEM is legally authorized by its governing statute and rules to calculate derived WQS criteria, or that the methodologies for doing so have been approved by EPA, are not relevant to these concerns.

The reason that derived WQS criteria can be used to establish water quality based effluent limits in an NPDES permit is that the determination of effluent limitations is an individual permitting decision in which the permit applicant and any other affected parties have the opportunity to dispute the appropriateness of the derived criteria as the basis for effluent limitations through comment on the publically noticed draft permit and through administrative and judicial review of the permit decision. Because of its individualized nature, the permitting decision is not subject to state law requirements applicable to rulemaking, and the permitting process affords due process protection to the rights of affected parties. 303(d) listing, on the other hand, may result in the establishment of a TMDL and consequent waste load allocations which affect subsequent NPDES permitting decisions for discharges to the listed water bodies, and the parties affected (persons applying for or affected by those permits) have neither advance notice nor opportunity to dispute these determinations.

2. **IDEM's decision to not use total recoverable metals as a basis for listing waters as impaired**

In our final 2010 303(d) list, IDEM explained the reason for the decision to base 303(d) listings on dissolved rather than total recoverable as follows:

> In 2005, U.S. EPA approved a change in Indiana's WQS to the aquatic life criteria for metals in waters outside of the Great Lakes basin, changing from total recoverable metals criteria to dissolved metals criteria. This change was made

> because the dissolved fraction is a more accurate representation of the biologically active portion of the metal than is the total or total recoverable fraction and is thus more appropriate for the protection of aquatic life.
>
> In the WQS, criteria for total recoverable metals are provided for certain metals along with conversion factors that are used to obtain a dissolved criterion for use in 305(b) assessments and 303(d) listing decisions. Until now, all of IDEM's metals assessments have been based on total recoverable metals results because most of the available water quality data is for the total metals as opposed to the dissolved fraction. However, IDEM has determined that using the total recoverable criteria expressed in Indiana's WQS for 305(b) assessments and 303(d) listing decisions is not appropriate because doing so may result in an overestimation of toxicity. Additionally, U.S. EPA has recommended that dissolved metal concentrations be used for the application of metals aquatic life criteria (U.S. EPA, 1996).

See IDEM's 2010 303(d) List of Impaired Waters submitted to U.S. Environmental Protection Agency, pursuant to Clean Water Act Section 303(d), p.32 (footnotes omitted).

40 C.F.R. 130.7(b)(5) requires a state preparing a 303(d) list to "assemble and evaluate all existing and readily available water quality-related data and information…". 40 C.F.R. 130.7(b)(6)(iii) requires the state to include in its documentation accompanying the 303(d) list "a rationale for any decision not to use existing and readily available data and information" in its decision. The sections of the final 2010 Indiana list quoted above satisfy the federal regulation by providing the rationale for IDEM's decision not to use total recoverable metals data to list waters. We do not agree that a particular water body should be included on the 303(d) list based on information that may suggest a finding of impairment without due consideration of the reliability of that information.

EPA suggests that IDEM could use total recoverable metals data to make 303(d) listing decisions in any of three ways:

1. Comparing total recoverable metals data directly to dissolved metals criteria (i.e., assuming that all metal present is dissolved);
2. Comparing stream total recoverable data directly to total recoverable criteria since Indiana's water quality standards include both total recoverable and dissolved metal criteria.

3. Using a translator to estimate the dissolved fraction of total recoverable metals.

Comparing stream total recoverable metals data directly to dissolved metals criteria assuming all metal is present as dissolved would overestimate the amount of dissolved metals in most, if not all, waters. Therefore, IDEM considers the first option indefensible.

The second approach is not applicable to substances listed in Tables 6-2 and 8-1 since the aquatic life criteria for these metals are expressed only in the form of dissolved metals in these tables.

EPA's final suggestion, use of a translator, may not be appropriate even if a site-specific translator were available for the metals and waters in question. Site-specific metals translators are derived using the geometric mean of data collected over a range of stream conditions or under low-flow conditions. Therefore, they will not be appropriate for stream samples collected during conditions of high suspended solids when the dissolved to total recoverable metal ratio may be much lower than the derived translator ratio. If sufficient data are not available for the development of a site-specific translator, EPA suggests the following: "One approach, which could be taken without collecting additional data, is to apply the same conversion factors used to calculate dissolved criteria from total recoverable criteria in 327 IAC 2-1-6 in order to estimate the dissolved metal concentration based upon total recoverable data." IDEM believes that this approach misconstrues the appropriate use of the conversion factor. "Because of the (typically) great differences between chemical properties of effluents, the chemical properties of the receiving waters, and the chemical properties of the waters used in the toxicity tests, there is no reason to expect that …conversion factors can be used to estimate…the fraction of metal that would be in the dissolved phase in the receiving waters…" The Metals Translator: Guidance for Calculating a Total Recoverable Permit Limit From a Dissolved Criterion (EPA June 1996) ("Metals Translator"), p. 5.

IDEM believes that none of EPA's suggested approaches for using existing total recoverable metals data to list waters based on metals would be appropriate. Additionall, IDEM believes the above explanations demonstrate good cause for our decisions to not include the waters identified in your Tables A through C on our final 2010 303(d) list of impaired waters. Therefore, IDEM does not propose to list/relist the identified water bodies as impaired at this time. IDEM will work to collect additional data

Peter Swenson, Chief
Watersheds and Wetlands Branch
United States Environmental Protection Agency
September 12, 2011

Page 5

to allow for adequate assessments based on established water quality standards for dissolved metals.

Sincerely,

David R. Joest
Assistant Commissioner
Office of Legal Counsel and Criminal Investigations

cc: Bruno Pigott, IDEM, OWQ
Martha Clark Mettler, IDEM, OWQ
Marylou Renshaw, IDEM, OWQ
Jody Arthur, IDEM, OWQ

ADDITIONAL CHANGES BY IDEM TO CATEGORY 5 BASED ON U.S. EPA COMMENTS RECEIVED

Table 3-E: Explanations keyed to the additions to Category 5 shown in Table 3B, all of which were based on U.S. EPA comments regarding Indiana's finalized 2010 303(d) list.

KEY	REASON
1	Added back under originally listed AUID; See IDEM response to EPA comments on 2010 finalized list
2	Added back under new AUID resulting from resegmentation; See IDEM response to EPA comments on 2010 finalized list
3	Added back under new AUID resulting from segmentation pending collection of dissolved metals data and reassessment of this reach in accordance with IDEM's current methodology
4	Added back under originally listed AUID pending collection of dissolved metals data and reassessment of this reach in accordance with IDEM's current methodology

Table 3-F: Additions to Category 5 based on U.S. EPA comments regarding Indiana's finalized 2010 303(d) list.

BASIN	HYDROLOGIC UNIT CODE	COUNTY	2012 ASSESSMENT UNIT ID	2010 ASSESSMENT UNIT ID*	ASSESSMENT UNIT NAME	CAUSE OF IMPAIRMENT	REASON KEY
UPPER WABASH	51201060105	WHITLEY	INB0615_T1001	INB0614_T1001	GAFF DITCH	TOTAL LEAD	3
LOWER WABASH	51201080409	WARREN	INB0849_01	INB084B_T1046	BIG PINE CREEK	TOTAL LEAD	3
LOWER WABASH	51201111506	SULLIVAN	INB11F5_T1002	INB11G7_T1003	KETTLE CREEK	TOTAL MERCURY (FISH TISSUE)	2
LOWER WABASH	51201111505	SULLIVAN	INB11F5_T1003	INB11G4_T1003	SULPHUR CREEK	TOTAL ZINC	3
LOWER WABASH	51201111505	SULLIVAN	INB11F5_T1003	INB11G4_T1003	SULPHUR CREEK	TOTAL COPPER	3
LOWER WABASH	51201111505	SULLIVAN	INB11F5_T1003	INB11G4_T1003	SULPHUR CREEK	TOTAL NICKEL	3
LOWER WABASH	51201111505	SULLIVAN	INB11F5_T1005	INB11G4_T1005	SULPHUR CREEK	TOTAL ZINC	3
LOWER WABASH	51201111505	SULLIVAN	INB11F5_T1005	INB11G4_T1005	SULPHUR CREEK	TOTAL COPPER	3
LOWER WABASH	51201111505	SULLIVAN	INB11F5_T1005	INB11G4_T1005	SULPHUR CREEK	TOTAL NICKEL	3
LOWER WABASH	51201111506	SULLIVAN	INB11F6_02	INB11G7_T1003	KETTLE CREEK	TOTAL MERCURY (FISH TISSUE)	2
GREAT LAKES	40400010102	LAPORTE	INC0112G_G1092		LAKE MICHIGAN SHORELINE-LAPORTE	TOTAL MERCURY (FISH TISSUE)	1
GREAT LAKES	40400010102	LAPORTE	INC0112G_G1092		LAKE MICHIGAN SHORELINE-LAPORTE	PCBS (FISH TISSUE)	1
GREAT LAKES	40400010301	PORTER	INC0131_01		SALT CREEK	IMPAIRED BIOTIC COMMUNITIES	1
GREAT LAKES	40400010301	PORTER	INC0131_02		SALT CREEK	IMPAIRED BIOTIC COMMUNITIES	1
GREAT LAKES	40400010301	PORTER	INC0131_T1001		SALT CREEK - UNNAMED TRIBUTARY	IMPAIRED BIOTIC COMMUNITIES	1
GREAT LAKES	40400010301	PORTER	INC0131_T1002		SALT CREEK - UNNAMED TRIBUTARY	IMPAIRED BIOTIC COMMUNITIES	1
GREAT LAKES	40400010302	PORTER	INC0132_01		SALT CREEK	IMPAIRED BIOTIC COMMUNITIES	1
GREAT LAKES	40400010302	PORTER	INC0132_02		SALT CREEK	IMPAIRED BIOTIC COMMUNITIES	1
GREAT LAKES	40400010302	PORTER	INC0132_T1007		BEAUTY CREEK	IMPAIRED BIOTIC COMMUNITIES	1
GREAT LAKES	40400010303	PORTER	INC0133_T1031		SALT CREEK	IMPAIRED BIOTIC COMMUNITIES	1
GREAT LAKES	40400010403	PORTER	INC0143_T1002		WILLOW CREEK (UPSTREAM OF CHRISMAN DITCH)	DISSOLVED OXYGEN	1

GREAT LAKES	4040001020020	LAKE	INC01P1002_T1085		MARQUETTE PARK LAGOONS (WEST)	PCBS (FISH TISSUE)	1
GREAT LAKES	4040001020020	LAKE	INC01P1083_T1084		MARQUETTE PARK LAGOONS (EAST)	PCBS (FISH TISSUE)	1
GREAT MIAMI	50800030605	FRANKLIN	ING0365_02		WHITEWATER CANAL	PCBS (FISH TISSUE)	1
GREAT MIAMI	50800030605	FRANKLIN	ING0365_02		WHITEWATER CANAL	E. COLI	1
UPPER ILLINOIS	71200010306	KOSCIUSKO	INK0136_T1001		LAKE ARM	E. COLI	1
UPPER ILLINOIS	71200010408	STARKE	INK0148_M1003		KANKAKEE RIVER	PCBS (FISH TISSUE)	1
UPPER ILLINOIS	71200010704	STARKE	INK0174_M1004		KANKAKEE RIVER	PCBS (FISH TISSUE)	1
UPPER ILLINOIS	71200010705	STARKE	INK0175_M1005		KANKAKEE RIVER - UNNAMED TRIBUTARY	PCBS (FISH TISSUE)	1
UPPER ILLINOIS	71200010806	STARKE	INK0186_M1006		KANKAKEE RIVER	PCBS (FISH TISSUE)	1
UPPER ILLINOIS	71200020704	BENTON	INK0274_T1001		MINIER LATERAL	E. COLI	1
UPPER ILLINOIS	7120003030040	LAKE	INK0334_01		CADY MARSH DITCH	E. COLI	1
PATOKA	5120209040070	DUBOIS	INP0947_T1007		PATOKA RIVER	TOTAL LEAD	4
WHITE RIVER, EAST FORK	5120208100030	MARTIN	INW08A3_M1058		EAST FORK WHITE RIVER	TOTAL LEAD	4

*Provided only for reaches resegmented since the finalized 2010 303(d) list was submitted to U.S. EPA. For all other reaches in the table, the 2010 and 2012 AUIDs are the same.

Attachment 4
Impairments Moved to Category 4A on the Basis of TMDL Completion

Table 4-A: TMDLs completed with U.S. EPA approval received or anticipated prior to IDEM's submission of its finalized 2012 303(d) list.

Key	TMDL Document
A	Total Maximum Daily Load for Escherichia coli (E. coli) For the Upper Wildcat Creek Watershed, Howard, Tipton, Grant, and Madison Counties
B	Total Maximum Daily Load for Escherichia coli (E. coli) For the Middle Fork Wildcat Creek Watershed, Clinton, Carroll, Tippecanoe, and Howard Counties
C	Total Maximum Daily Load for Escherichia coli (E. coli) For the Lower Wildcat Creek Watershed, Carroll, Clinton, Howard, Tippecanoe, and Tipton Counties
D	Total Maximum Daily Load for Escherichia coli (E. coli) For the Galena River Watershed, La Porte and St. Joseph Counties
E	Total Maximum Daily Load for Escherichia coli (E. coli) in the Highland-Pigeon Creek Watershed and Total Phosphorous for Hurricane Creek, Gibson, Pike, Vanderburgh, Posey, and Warrick Counties
F	Total Maximum Daily Load for Escherichia coli (E. coli) in the Cicero Creek Watershed, Hamilton, Tipton, Boone and Clinton Counties
G	Total Maximum Daily Load for Escherichia coli (E. coli) in the Upper White River Headwaters Watershed in Randolph, Delaware, and Henry Counties
H	Busseron Creek Watershed TMDL Development*
I	Pigeon River TMDL *

*These TMDLs are currently in draft but are expected to be approved prior to Indiana's submission of its finalized 303(d) List of Impaired Waters to U.S. EPA. If any of these TMDLs are not yet approved at this time, their corresponding AU, presently proposed to be placed in Category 4A, will remain in Category 5A.

Table 4-B: Waterbody Impairments Proposed to be Removed from Category 5 to Category 4A of Indiana's Consolidated List for the 2010 cycle based on completion of a TMDL.

BASIN	HYDROLOGIC UNIT CODE	COUNTY	ASSESSMENT UNIT ID	ASSESSMENT UNIT NAME	CAUSE OF IMPAIRMENT	TMDL KEY
UPPER WABASH	51201070102	TIPTON	INB0712_02	BROAD CREEK	E. COLI	A
UPPER WABASH	51201070102	TIPTON	INB0712_T1001	NORTH CREEK	E. COLI	A
UPPER WABASH	51201070102	TIPTON	INB0712_T1002	BROAD CREEK - UNNAMED	E. COLI	A

				TRIBUTARY		
UPPER WABASH	51201070103	TIPTON	INB0713_01	TURKEY CREEK	E. COLI	A
UPPER WABASH	51201070104	GRANT	INB0714_01	WILDCAT CREEK	E. COLI	A
UPPER WABASH	51201070105	HOWARD	INB0715_02	GRASSY FORK	E. COLI	A
UPPER WABASH	51201070105	GRANT	INB0715_T1002	PRAIRIE RUN	E. COLI	A
UPPER WABASH	51201070106	HOWARD	INB0716_04	MUD CREEK	E. COLI	A
UPPER WABASH	51201070107	HOWARD	INB0717_01	WILDCAT CREEK	E. COLI	A
UPPER WABASH	51201070108	HOWARD	INB0718_01	KOKOMO CREEK	E. COLI	A
UPPER WABASH	51201070108	HOWARD	INB0718_02	KOKOMO CREEK	E. COLI	A
UPPER WABASH	51201070108	HOWARD	INB0718_T1005	KOKOMO CREEK - UNNAMED TRIBUTARY	E. COLI	A
UPPER WABASH	51201070108	HOWARD	INB0718_T1008	MARTIN-YOUNGMAN DITCH	E. COLI	A
UPPER WABASH	51201070109	HOWARD	INB0719_01	WILDCAT CREEK	E. COLI	A
UPPER WABASH	51201070109	HOWARD	INB0719_T1001	WILDCAT CREEK - UNNAMED TRIBUTARY	E. COLI	A
UPPER WABASH	51201070109	HOWARD	INB0719_T1002	WILDCAT CREEK - UNNAMED TRIBUTARY	E. COLI	A
UPPER WABASH	51201070109	HOWARD	INB0719_T1003	WILDCAT CREEK - UNNAMED TRIBUTARY	E. COLI	A
UPPER WABASH	51201070201	CLINTON	INB0721_01	WILDCAT CREEK, MIDDLE FORK	E. COLI	B
UPPER WABASH	51201070201	CLINTON	INB0721_T1012	WILDCAT CREEK, MIDDLE FORK - UNNAMED TRIBUTARY	E. COLI	B
UPPER WABASH	51201070201	CLINTON	INB0721_T1013	WHITEMAN DITCH	E. COLI	B
UPPER WABASH	51201070202	CARROLL	INB0722_01	WILDCAT CREEK, MIDDLE FORK	E. COLI	B
UPPER WABASH	51201070202	CARROLL	INB0722_T1012	WILDCAT CREEK, MIDDLE FORK - UNNAMED TRIBUTARY	E. COLI	B
UPPER WABASH	51201070202	CARROLL	INB0722_T1013	MIDDLE FORK BRANCH - SCOFIELD DITCH	E. COLI	B
UPPER WABASH	51201070202	CLINTON	INB0722_T1014	ROBINSON BRANCH	E. COLI	B
UPPER WABASH	51201070203	CLINTON	INB0723_01	CAMPBELLS RUN	E. COLI	B
UPPER WABASH	51201070203	CLINTON	INB0723_02	CAMPBELLS RUN	E. COLI	B
UPPER WABASH	51201070203	CLINTON	INB0723_T1012	CRIPE RUN	E. COLI	B
UPPER WABASH	51201070204	CLINTON	INB0724_01	WILDCAT CREEK, MIDDLE FORK	E. COLI	B
UPPER WABASH	51201070204	CLINTON	INB0724_T1002	WILDCAT CREEK, MIDDLE FORK - UNNAMED TRIBUTARY	E. COLI	B
UPPER WABASH	51201070205	CLINTON	INB0725_01	WILDCAT CREEK, MIDDLE FORK	E. COLI	B
UPPER WABASH	51201070205	TIPPECANOE	INB0725_02	WILDCAT CREEK, MIDDLE FORK	E. COLI	B
UPPER WABASH	51201070205	TIPPECANOE	INB0725_02A	WILDCAT CREEK, MIDDLE FORK - UNNAMED TRIBUTARY	E. COLI	B
UPPER WABASH	51201070205	CLINTON	INB0725_T1012	WILDCAT CREEK - UNNAMED TRIBUTARY	E. COLI	B
UPPER WABASH	51201070205	CLINTON	INB0725_T1013	DUNK CREEK	E. COLI	B
UPPER WABASH	51201070205	CLINTON	INB0725_T1014	HOG RUN	E. COLI	B
UPPER WABASH	51201070205	TIPPECANOE	INB0725_T1015	HOFFMAN DITCH	E. COLI	B
UPPER WABASH	51201070401	HOWARD	INB0741_03	WILDCAT CREEK, LITTLE, EAST FORK	E. COLI	C
UPPER WABASH	51201070401	HOWARD	INB0741_04	WILDCAT CREEK, LITTLE, WEST FORK	E. COLI	C
UPPER WABASH	51201070401	TIPTON	INB0741_T1006	KELLY DITCH	E. COLI	C
UPPER WABASH	51201070402	HOWARD	INB0742_T1005	REED DITCH	E. COLI	C
UPPER WABASH	51201070403	HOWARD	INB0743_04	WILDCAT CREEK	E. COLI	C
UPPER WABASH	51201070403	HOWARD	INB0743_T1009	SPRING RUN	E. COLI	C
UPPER WABASH	51201070403	HOWARD	INB0743_T1010	HALIHAN DITCH	E. COLI	C
UPPER WABASH	51201070404	HOWARD	INB0744_01	HONEY CREEK	E. COLI	C
UPPER WABASH	51201070404	HOWARD	INB0744_02	HONEY CREEK, WEST	E. COLI	C
UPPER WABASH	51201070404	HOWARD	INB0744_T1002	WALNUT FORK	E. COLI	C
UPPER WABASH	51201070405	HOWARD	INB0745_04	WILDCAT CREEK	E. COLI	C
UPPER WABASH	51201070405	HOWARD	INB0745_T1009	WILDCAT CREEK - UNNAMED TRIBUTARY	E. COLI	C

UPPER WABASH	51201070405	HOWARD	INB0745_T1010	DEARINGER DITCH-KIDDLE DITCH	E. COLI	C
UPPER WABASH	51201070405	HOWARD	INB0745_T1011	WILDCAT CREEK - UNNAMED TRIBUTARY	E. COLI	C
UPPER WABASH	51201070405	HOWARD	INB0745_T1012	WILDCAT CREEK - UNNAMED TRIBUTARY	E. COLI	C
UPPER WABASH	51201070405	HOWARD	INB0745_T1013	WILDCAT CREEK - UNNAMED TRIBUTARY	E. COLI	C
UPPER WABASH	51201070405	HOWARD	INB0745_T1014	WILDCAT CREEK - UNNAMED TRIBUTARY	E. COLI	C
UPPER WABASH	51201070406	HOWARD	INB0746_03	WILDCAT CREEK	E. COLI	C
UPPER WABASH	51201070406	CARROLL	INB0746_03D	WILDCAT CREEK - UNNAMED TRIBUTARY	E. COLI	C
UPPER WABASH	51201070406	HOWARD	INB0746_T1005	PETES RUN	E. COLI	C
UPPER WABASH	51201070406	HOWARD	INB0746_T1006	WILDCAT CREEK - UNNAMED TRIBUTARY	E. COLI	C
UPPER WABASH	51201070406	CARROLL	INB0746_T1007	WILDCAT CREEK - UNNAMED TRIBUTARY	E. COLI	C
UPPER WABASH	51201070406	CARROLL	INB0746_T1008	WILDCAT CREEK - UNNAMED TRIBUTARIES (BURLINGTON, IN)	E. COLI	C
UPPER WABASH	51201070407	CARROLL	INB0747_01	WILDCAT CREEK	E. COLI	C
UPPER WABASH	51201070407	CARROLL	INB0747_T1004	HURRICANE CREEK	E. COLI	C
UPPER WABASH	51201070407	CARROLL	INB0747_T1005	WILDCAT CREEK - UNNAMED TRIBUTARY	E. COLI	C
UPPER WABASH	51201070408	CARROLL	INB0748_01	WILDCAT CREEK	E. COLI	C
UPPER WABASH	51201070408	CARROLL	INB0748_01A	WILDCAT CREEK - UNNAMED TRIBUTARY	E. COLI	C
UPPER WABASH	51201070408	CARROLL	INB0748_T1001	WILDCAT CREEK - UNNAMED TRIBUTARY	E. COLI	C
UPPER WABASH	51201070408	CARROLL	INB0748_T1002	WILDCAT CREEK - UNNAMED TRIBUTARY	E. COLI	C
UPPER WABASH	51201070408	CARROLL	INB0748_T1003	WILDCAT CREEK - UNNAMED TRIBUTARY	E. COLI	C
UPPER WABASH	51201070408	CARROLL	INB0748_T1004	WILDCAT CREEK - UNNAMED TRIBUTARY	E. COLI	C
UPPER WABASH	51201070409	TIPPECANOE	INB0749_01	WILDCAT CREEK	E. COLI	C
UPPER WABASH	51201070409	TIPPECANOE	INB0749_02	WILDCAT CREEK	E. COLI	C
UPPER WABASH	51201070409	TIPPECANOE	INB0749_03	WILDCAT CREEK	E. COLI	C
UPPER WABASH	51201070409	CARROLL	INB0749_T1003	WILDCAT CREEK - UNNAMED TRIBUTARY	E. COLI	C
UPPER WABASH	51201070409	TIPPECANOE	INB0749_T1004	WILDCAT CREEK - UNNAMED TRIBUTARY	E. COLI	C
UPPER WABASH	51201070409	TIPPECANOE	INB0749_T1005	WILDCAT CREEK - UNNAMED TRIBUTARY	E. COLI	C
UPPER WABASH	51201070409	TIPPECANOE	INB0749_T1006	DRY RUN	E. COLI	C
LOWER WABASH	51201111505	SULLIVAN	INB11G4_01	BUSSERON CREEK	IMPAIRED BIOTIC COMMUNITIES	H
LOWER WABASH	51201111505	SULLIVAN	INB11G4_02	BUSSERON CREEK	IMPAIRED BIOTIC COMMUNITIES	H
LOWER WABASH	51201111505	SULLIVAN	INB11G4_T1003	SULPHUR CREEK (HEADWATER)	PH	H
LOWER WABASH	51201111505	SULLIVAN	INB11G4_T1003	SULPHUR CREEK (HEADWATER)	IMPAIRED BIOTIC COMMUNITIES	H
LOWER WABASH	51201111505	SULLIVAN	INB11G4_T1003	SULPHUR CREEK (HEADWATER)	NUTRIENTS	H
LOWER WABASH	51201111505	SULLIVAN	INB11G4_T1004	SULPHUR CREEK	IMPAIRED BIOTIC COMMUNITIES	H
LOWER WABASH	51201111505	SULLIVAN	INB11G4_T1004	SULPHUR CREEK	NUTRIENTS	H
LOWER WABASH	51201111505	SULLIVAN	INB11G4_T1004	SULPHUR CREEK	PH	H
LOWER WABASH	51201111503	SULLIVAN	INB11G5_02	BIG BRANCH	IMPAIRED BIOTIC COMMUNITIES	H
LOWER WABASH	51201111503	SULLIVAN	INB11G5_T1001	BIG BRANCH UNNAMED TRIBUTARY (POSSUM HOLLOW)	IMPAIRED BIOTIC COMMUNITIES	H
LOWER	51201111506	SULLIVAN	INB11G6_01	BIG BRANCH	IMPAIRED	H

WABASH					BIOTIC COMMUNITIES	
LOWER WABASH	51201111504	SULLIVAN	INB11G6_03	MUD CREEK	IMPAIRED BIOTIC COMMUNITIES	H
LOWER WABASH	51201111504	SULLIVAN	INB11G6_03	MUD CREEK	NUTRIENTS	H
LOWER WABASH	51201111504	GREENE	INB11G6_03A	MUD CREEK - UNNAMED TRIBUTARY	IMPAIRED BIOTIC COMMUNITIES	H
LOWER WABASH	51201111504	GREENE	INB11G6_03A	MUD CREEK - UNNAMED TRIBUTARY	NUTRIENTS	H
LOWER WABASH	51201111504	GREENE	INB11G6_03C	MUD CREEK - UNNAMED TRIBUTARY	IMPAIRED BIOTIC COMMUNITIES	H
LOWER WABASH	51201111504	GREENE	INB11G6_03C	MUD CREEK - UNNAMED TRIBUTARY	NUTRIENTS	H
LOWER WABASH	51201111504	SULLIVAN	INB11G6_04	MUD CREEK	NUTRIENTS	H
LOWER WABASH	51201111504	SULLIVAN	INB11G6_04	MUD CREEK	IMPAIRED BIOTIC COMMUNITIES	H
LOWER WABASH	51201111506	SULLIVAN	INB11G7_01	BUSSERON CREEK	IMPAIRED BIOTIC COMMUNITIES	H
LOWER WABASH	51201111506	SULLIVAN	INB11G7_T1004	KETTLE CREEK	IMPAIRED BIOTIC COMMUNITIES	H
LOWER WABASH	51201111508	SULLIVAN	INB11G8_01	BUSSERON CREEK	IMPAIRED BIOTIC COMMUNITIES	H
LOWER WABASH	51201111507	SULLIVAN	INB11G9_01	BUTTERMILK CREEK	IMPAIRED BIOTIC COMMUNITIES	H
LOWER WABASH	51201111509	SULLIVAN	INB11GA_01	BUSSERON CREEK	IMPAIRED BIOTIC COMMUNITIES	H
LOWER WABASH	51201111509	SULLIVAN	INB11GA_02C	BUCK CREEK (DOWNSTREAM OF DUGGER, IN)	NUTRIENTS	H
LOWER WABASH	51201111509	SULLIVAN	INB11GA_02C	BUCK CREEK (DOWNSTREAM OF DUGGER, IN)	IMPAIRED BIOTIC COMMUNITIES	H
LOWER WABASH	51201111509	SULLIVAN	INB11GA_03	ROBBINS BRANCH	IMPAIRED BIOTIC COMMUNITIES	H
LOWER WABASH	51201111509	SULLIVAN	INB11GA_03	ROBBINS BRANCH	NUTRIENTS	H
LOWER WABASH	51201111509	SULLIVAN	INB11GA_T1001	BUCK CREEK - UNNAMED TRIBUTARY	IMPAIRED BIOTIC COMMUNITIES	H
LOWER WABASH	51201111509	SULLIVAN	INB11GA_T1001	BUCK CREEK - UNNAMED TRIBUTARY	NUTRIENTS	H
LOWER WABASH	51201111512	SULLIVAN	INB11GB_01	BUSSERON CREEK	IMPAIRED BIOTIC COMMUNITIES	H
LOWER WABASH	51201111512	SULLIVAN	INB11GB_02	BUSSERON CREEK	IMPAIRED BIOTIC COMMUNITIES	H
GREAT LAKES	40400010204	LAPORTE	INC0124_T1002	SPRING CREEK - UNNAMED TRIBUTARY	E. COLI	D
GREAT LAKES	40400010204	LAPORTE	INC0124_T1004	SPRING CREEK	E. COLI	D
GREAT LAKES	40400010205	LAPORTE	INC0125_01	GALENA RIVER	E. COLI	D
GREAT LAKES	40400010205	LAPORTE	INC0125_02	GALENA RIVER	E. COLI	D
GREAT LAKES	40400010205	LAPORTE	INC0125_03	GALENA RIVER	E. COLI	D
GREAT LAKES	40400010205	LAPORTE	INC0125_T1001	GALENA RIVER - UNNAMED TRIBUTARY	E. COLI	D
GREAT LAKES	40400010205	LAPORTE	INC0125_T1002	GALENA RIVER - UNNAMED TRIBUTARY	E. COLI	D
GREAT LAKES	40400010205	LAPORTE	INC0125_T1006	GALENA RIVER - UNNAMED TRIBUTARY	E. COLI	D
OHIO RIVER TRIBUTARIES	5140202020030	GIBSON	INE0223_02	HURRICANE CREEK	E. COLI	E
OHIO RIVER TRIBUTARIES	5140202030020	GIBSON	INE0232_T1001	BIG CREEK - UNNAMED TRIBUTARY (WARRICK CO)	E. COLI	E
OHIO RIVER	5140202040080	VANDERBURGH	INE0248_T1002	PIGEON CREEK-HARPER	E. COLI	E

TRIBUTARIES				DITCH		
OHIO RIVER TRIBUTARIES	5140202040100	VANDERBURGH	INE024A_T1003	PIGEON CREEK-KLEYMEYER PARK	E. COLI	E
GREAT LAKES	4050001110030	STEUBEN	INJ01B3_T1032	PIGEON CREEK	E. COLI	I
GREAT LAKES	4050001110030	STEUBEN	INJ01B3_T1033	MUD CREEK	CHLORIDE	I
GREAT LAKES	4050001110040	STEUBEN	INJ01B4_T1297	PIGEON CREEK	E. COLI	I
GREAT LAKES	4050001110100	STEUBEN	INJ01BA_T1309	TURKEY CREEK - STUMP DT	E. COLI	I
GREAT LAKES	4050001120020	LAGRANGE	INJ01C2_00	FLY CREEK- HEADWATERS (LAGRANGE)	E. COLI	I
GREAT LAKES	4050001120050	LAGRANGE	INJ01C5_01	PIGEON RIVER	E. COLI	I
WHITE RIVER, WEST FORK	5120201010010	RANDOLPH	INW0111_T1001	WHITE RIVER	E. COLI	G
WHITE RIVER, WEST FORK	5120201010010	RANDOLPH	INW0111_T1221	OWL CREEK AND TRIBUTARY	E. COLI	G
WHITE RIVER, WEST FORK	5120201010010	RANDOLPH	INW0111_T1222	WHITE RIVER HEADWATER TRIBUTARIES	E. COLI	G
WHITE RIVER, WEST FORK	5120201010020	RANDOLPH	INW0112_T1002	WHITE RIVER	E. COLI	G
WHITE RIVER, WEST FORK	5120201010040	RANDOLPH	INW0114_T1004	WHITE RIVER	E. COLI	G
WHITE RIVER, WEST FORK	5120201010050	RANDOLPH	INW0115_T1005	WHITE RIVER	E. COLI	G
WHITE RIVER, WEST FORK	5120201010060	RANDOLPH	INW0116_00	CABIN CREEK-LAMB CREEK	E. COLI	G
WHITE RIVER, WEST FORK	5120201010070	DELAWARE	INW0117_00	STONEY CREEK-LITTLE STONEY CREEK	E. COLI	G
WHITE RIVER, WEST FORK	5120201010080	RANDOLPH	INW0118_00	LITTLE WHITE RIVER	E. COLI	G
WHITE RIVER, WEST FORK	5120201010090	RANDOLPH	INW0119_T1006	WHITE RIVER	E. COLI	G
WHITE RIVER, WEST FORK	5120201010100	DELAWARE	INW011A_00	MUD CREEK AND OTHER TRIBUTARIES	E. COLI	G
WHITE RIVER, WEST FORK	5120201010120	DELAWARE	INW011C_T1008	WHITE RIVER	E. COLI	G
WHITE RIVER, WEST FORK	5120201010130	DELAWARE	INW011D_00	MUNCIE CREEK - OTHER TRIBUTARIES	E. COLI	G
WHITE RIVER, WEST FORK	5120201080010	TIPTON	INW0181_00	COX DITCH-CHRISTY/ KIGIN DITCHES	E. COLI	F
WHITE RIVER, WEST FORK	5120201080040	TIPTON	INW0184_00	CICERO CREEK-CAMPBELL DITCH	E. COLI	F
WHITE RIVER, WEST FORK	5120201080050	TIPTON	INW0185_00	CICERO CREEK-TOBIN DITCH	E. COLI	F
WHITE RIVER, WEST FORK	5120201080060	TIPTON	INW0186_00	CICERO CREEK-BACON PRAIRIE CR/BUSCHER DT	E. COLI	F
WHITE RIVER, WEST FORK	5120201080090	HAMILTON	INW0189_00	BENNETT DT/TAYLOR CREEK AND OTHER TRIBUTARIES	E. COLI	F
WHITE RIVER, WEST FORK	5120201080090	HAMILTON	INW0189_T1035	LITTLE CICERO CREEK	E. COLI	F
WHITE RIVER, WEST FORK	5120201080120	HAMILTON	INW018C_00	SLY RUN BASIN	E. COLI	F

Table 4-C: Waterbody impairments proposed to be moved from Categories 2 or 3 to Category 4A on Indiana's Consolidated List based on the completion of a TMDL. These are waters that were not assessed as impaired and identified on the 2006 303(d) list but were determined to be impaired through reassessments completed as part of the TMDL process.

BASIN	HYDROLOGIC UNIT CODE	COUNTY	ASSESSMENT UNIT ID	ASSESSMENT UNIT NAME	CAUSE OF IMPAIRMENT	TMDL KEY
OHIO RIVER TRIBUTARIES	051402020102	GIBSON	INE0212_T1001	MUDDY FORK DITCH	E. COLI	E
OHIO RIVER TRIBUTARIES	051402020102	GIBSON	INE0212_T1002	SAND CREEK - UNNAMED TRIBUTARY	E. COLI	E
OHIO RIVER TRIBUTARIES	051402020102	GIBSON	INE0212_01	SAND CREEK	E. COLI	E
OHIO RIVER TRIBUTARIES	051402020102	GIBSON	INE0212_02	WABASH AND ERIE CANAL	E. COLI	E
OHIO RIVER TRIBUTARIES	051402020104	GIBSON	INE0214_01	PIGEON CREEK	E. COLI	E
OHIO RIVER TRIBUTARIES	051402020104	GIBSON	INE0214_T1001	PIGEON CREEK - UNNAMED TRIBUTARY	E. COLI	E

OHIO RIVER TRIBUTARIES	051402020104	GIBSON	INE0214_02	PIGEON CREEK	E. COLI	E
OHIO RIVER TRIBUTARIES	051402020104	GIBSON	INE0214_T1002	PIGEON CREEK - UNNAMED TRIBUTARY	E. COLI	E
OHIO RIVER TRIBUTARIES	051402020101	GIBSON	INE0211_T1001	HURRICANE CREEK - UNNAMED TRIBUTARY	E. COLI	E
OHIO RIVER TRIBUTARIES	051402020101	GIBSON	INE0211_T1001	HURRICANE CREEK - UNNAMED TRIBUTARY	NUTRIENTS	E
OHIO RIVER TRIBUTARIES	051402020103	GIBSON	INE0213_T1002	MCGARY DITCH	E. COLI	E
OHIO RIVER TRIBUTARIES	051402020103	GIBSON	INE0213_T1004	SANDY CREEK	E. COLI	E
OHIO RIVER TRIBUTARIES	051402020103	GIBSON	INE0213_T1005	PIGEON CREEK, WEST FORK - UNNAMED TRIBUTARY	E. COLI	E
OHIO RIVER TRIBUTARIES	051402020103	GIBSON	INE0213_01	PIGEON CREEK, WEST FORK	E. COLI	E
OHIO RIVER TRIBUTARIES	051402020103	GIBSON	INE0213_02	PIGEON CREEK, WEST FORK	E. COLI	E
OHIO RIVER TRIBUTARIES	051402020103	GIBSON	INE0213_T1001	PIGEON CREEK, WEST FORK - UNNAMED TRIBUTARY	E. COLI	E
OHIO RIVER TRIBUTARIES	051402020106	GIBSON	INE0216_02	WABASH AND ERIE CANAL	E. COLI	E
OHIO RIVER TRIBUTARIES	051402020106	GIBSON	INE0216_T1004	PIGEON CREEK - UNNAMED TRIBUTARY	E. COLI	E
OHIO RIVER TRIBUTARIES	051402020107	GIBSON	INE0217_04	WABASH AND ERIE CANAL	E. COLI	E
OHIO RIVER TRIBUTARIES	051402020106	GIBSON	INE0216_T1006	PIGEON CREEK - UNNAMED TRIBUTARY	E. COLI	E
OHIO RIVER TRIBUTARIES	051402020106	GIBSON	INE0216_T1005	PIGEON CREEK - UNNAMED TRIBUTARY	E. COLI	E
OHIO RIVER TRIBUTARIES	051402020106	GIBSON	INE0216_T1002	SNAKE RUN	E. COLI	E
OHIO RIVER TRIBUTARIES	051402020107	GIBSON	INE0217_02	SMITH FORK	E. COLI	E
OHIO RIVER TRIBUTARIES	051402020107	GIBSON	INE0217_T1005	SMITH FORK - UNNAMED TRIBUTARY	E. COLI	E
OHIO RIVER TRIBUTARIES	051402020107	GIBSON	INE0217_T1004	SMITH FORK - UNNAMED TRIBUTARY	E. COLI	E
OHIO RIVER TRIBUTARIES	051402020107	GIBSON	INE0217_T1002	HALFMOON CREEK - UNNAMED TRIBUTARY	E. COLI	E
OHIO RIVER TRIBUTARIES	051402020107	GIBSON	INE0217_03	PIGEON CREEK	E. COLI	E
OHIO RIVER TRIBUTARIES	051402020107	GIBSON	INE0217_T1001	HALFMOON CREEK	E. COLI	E
OHIO RIVER TRIBUTARIES	051402020107	GIBSON	INE0217_01	SMITH FORK	E. COLI	E
OHIO RIVER TRIBUTARIES	051402020203	GIBSON	INE0223_T1003	PIGEON CREEK - UNNAMED TRIBUTARY	E. COLI	E
OHIO RIVER TRIBUTARIES	051402020202	GIBSON	INE0222_T1003	BIG CREEK - UNNAMED TRIBUTARY	E. COLI	E
OHIO RIVER TRIBUTARIES	051402020202	WARRICK	INE0222_T1004	BIG CREEK - UNNAMED TRIBUTARY	E. COLI	E
OHIO RIVER TRIBUTARIES	051402020202	WARRICK	INE0222_T1005	BIG CREEK - UNNAMED TRIBUTARY	E. COLI	E
OHIO RIVER TRIBUTARIES	051402020203	WARRICK	INE0223_03	PIGEON CREEK	E. COLI	E
OHIO RIVER TRIBUTARIES	051402020202	WARRICK	INE0222_01	BIG CREEK	E. COLI	E
OHIO RIVER TRIBUTARIES	051402020107	GIBSON	INE0217_05	PIGEON CREEK - UNNAMED TRIBUTARY	E. COLI	E
OHIO RIVER TRIBUTARIES	051402020203	WARRICK	INE0223_T1007	CLEAR BRANCH	E. COLI	E
OHIO RIVER TRIBUTARIES	051402020203	WARRICK	INE0223_T1004	PIGEON CREEK - UNNAMED TRIBUTARY	E. COLI	E
OHIO RIVER TRIBUTARIES	051402020203	WARRICK	INE0223_T1008	PIGEON CREEK - UNNAMED TRIBUTARY	E. COLI	E
OHIO RIVER TRIBUTARIES	051402020203	WARRICK	INE0223_T1009	PIGEON CREEK - UNNAMED TRIBUTARY	E. COLI	E
OHIO RIVER TRIBUTARIES	051402020203	WARRICK	INE0223_04	PIGEON CREEK - UNNAMED TRIBUTARY	E. COLI	E
OHIO RIVER TRIBUTARIES	051402020203	WARRICK	INE0223_T1010	SQUAW CREEK	E. COLI	E
OHIO RIVER	051402020204	WARRICK	INE0224_T1008	PIGEON CREEK - UNNAMED	E. COLI	E

TRIBUTARIES				TRIBUTARY		
OHIO RIVER TRIBUTARIES	051402020204	WARRICK	INE0224_01	PIGEON CREEK	E. COLI	E
OHIO RIVER TRIBUTARIES	051402020204	WARRICK	INE0224_T1001	PIGEON CREEK - UNNAMED TRIBUTARY	E. COLI	E
OHIO RIVER TRIBUTARIES	051402020204	WARRICK	INE0224_T1002	WHITTAKER DITCH	E. COLI	E
OHIO RIVER TRIBUTARIES	051402020301	WARRICK	INE0231_01	BLUEGRASS CREEK	E. COLI	E
OHIO RIVER TRIBUTARIES	051402020304	VANDERBURGH	INE0234_T1005	LOCUST CREEK - UNNAMED TRIBUTARY	E. COLI	E
OHIO RIVER TRIBUTARIES	051402020304	VANDERBURGH	INE0234_T1003	LOCUST CREEK - UNNAMED TRIBUTARY	E. COLI	E
OHIO RIVER TRIBUTARIES	051402020304	VANDERBURGH	INE0234_01	LOCUST CREEK	E. COLI	E
OHIO RIVER TRIBUTARIES	051402020305	VANDERBURGH	INE0235_T1002	LOCUST CREEK - UNNAMED TRIBUTARY	E. COLI	E
OHIO RIVER TRIBUTARIES	051402020305	VANDERBURGH	INE0235_01	LOCUST CREEK	E. COLI	E
OHIO RIVER TRIBUTARIES	051402020401	VANDERBURGH	INE0241_02	CARPENTIER CREEK	E. COLI	E
OHIO RIVER TRIBUTARIES	051402020603	POSEY	INE0263_T1003	PERSIMMON POND DITCH	E. COLI	E
OHIO RIVER TRIBUTARIES	051402020603	POSEY	INE0263_T1005	DIXON AND LEWIS DITCH	E. COLI	E
OHIO RIVER TRIBUTARIES	051402020603	POSEY	INE0263_01	CASTLEBERRY CREEK	E. COLI	E
OHIO RIVER TRIBUTARIES	051402020603	POSEY	INE0263_02	CYPRESS SLOUGH	E. COLI	E
OHIO RIVER TRIBUTARIES	051402020604	POSEY	INE0264_01	MCFADDEN CREEK	E. COLI	E
OHIO RIVER TRIBUTARIES	051402020604	POSEY	INE0264_T1001	MCFADDEN DITCH - UNNAMED TRIBUTARY	E. COLI	E
OHIO RIVER TRIBUTARIES	051402020103	GIBSON	INE0213_T1003	PIGEON CREEK, WEST FORK - UNNAMED TRIBUTARY	E. COLI	E
OHIO RIVER TRIBUTARIES	051402020107	GIBSON	INE0217_T1003	SMITH FORK - UNNAMED TRIBUTARY	E. COLI	E
OHIO RIVER TRIBUTARIES	051402020301	WARRICK	INE0231_T1001	BLUEGRASS CREEK - UNNAMED TRIBUTARY	E. COLI	E
OHIO RIVER TRIBUTARIES	051402020101	GIBSON	INE0211_T1003	HURRICANE CREEK - UNNAMED TRIBUTARY	NUTRIENTS	E
OHIO RIVER TRIBUTARIES	051402020304	VANDERBURGH	INE0234_T1001	LOCUST CREEK - UNNAMED TRIBUTARY	E. COLI	E
OHIO RIVER TRIBUTARIES	051402020304	VANDERBURGH	INE0234_T1002	LOCUST CREEK - UNNAMED TRIBUTARY	E. COLI	E
OHIO RIVER TRIBUTARIES	051402020304	VANDERBURGH	INE0234_T1004	LOCUST CREEK - UNNAMED TRIBUTARY	E. COLI	E
OHIO RIVER TRIBUTARIES	051402020304	VANDERBURGH	INE0234_T1006	LOCUST CREEK - UNNAMED TRIBUTARY	E. COLI	E
OHIO RIVER TRIBUTARIES	051402020304	VANDERBURGH	INE0234_T1007	LOCUST CREEK - UNNAMED TRIBUTARY	E. COLI	E
OHIO RIVER TRIBUTARIES	051402020401	VANDERBURGH	INE0241_T1003	CARPENTIER CREEK - UNNAMED TRIBUTARY	E. COLI	E
OHIO RIVER TRIBUTARIES	051402020401	VANDERBURGH	INE0241_T1004	CARPENTIER CREEK - UNNAMED TRIBUTARY	E. COLI	E
OHIO RIVER TRIBUTARIES	051402020601	VANDERBURGH	INE0261_T1003	BAYOU CREEK - UNNAMED TRIBUTARY	E. COLI	E
OHIO RIVER TRIBUTARIES	051402020603	POSEY	INE0263_T1001	CASTLEBERRY CREEK - UNNAMED TRIBUTARY	E. COLI	E
OHIO RIVER TRIBUTARIES	051402020603	POSEY	INE0263_T1002	DIXON DITCH	E. COLI	E
OHIO RIVER TRIBUTARIES	051402020102	GIBSON	INE0212_01A	SAND CREEK - UNNAMED TRIBUTARY	E. COLI	E
OHIO RIVER TRIBUTARIES	051402020102	GIBSON	INE0212_02A	WABASH AND ERIE CANAL - UNNAMED TRIBUTARY	E. COLI	E
OHIO RIVER TRIBUTARIES	051402020102	GIBSON	INE0212_T1002A	SAND CREEK - UNNAMED TRIBUTARY	E. COLI	E
OHIO RIVER TRIBUTARIES	051402020101	GIBSON	INE0211_T1003	HURRICANE CREEK - UNNAMED TRIBUTARY	E. COLI	E
WHITE RIVER, WEST FORK	051202010602	HAMILTON	INW0161_01	PRAIRIE CREEK	E. COLI	F
WHITE RIVER, WEST FORK	051202010603	TIPTON	INW0163_T1001	DIXON CREEK	E. COLI	F

WHITE RIVER, WEST FORK	051202010603	TIPTON	INW0163_01	CICERO CREEK	E. COLI	F
WHITE RIVER, WEST FORK	051202010604	TIPTON	INW0164_T1002	BUCK CREEK	E. COLI	F
WHITE RIVER, WEST FORK	051202010605	TIPTON	INW0165_T1002	BACON PRAIRIE CREEK	E. COLI	F
WHITE RIVER, WEST FORK	051202010606	HAMILTON	INW0166_T1002	WEASEL CREEK	E. COLI	F
WHITE RIVER, WEST FORK	051202010606	HAMILTON	INW0166_01	CICERO CREEK	E. COLI	F
WHITE RIVER, WEST FORK	051202010606	HAMILTON	INW0166_T1001	SLOAN DITCH	E. COLI	F
WHITE RIVER, WEST FORK	051202010607	HAMILTON	INW0167_01	LITTLE CICERO CREEK	E. COLI	F
WHITE RIVER, WEST FORK	051202010607	HAMILTON	INW0167_T1001	TETER BRANCH	E. COLI	F
WHITE RIVER, WEST FORK	051202010609	HAMILTON	INW0169_01	HINKLE CREEK	E. COLI	F
WHITE RIVER, WEST FORK	051202010610	HAMILTON	INW016A_T1002	MORSE RESERVOIR INLET	E. COLI	F
WHITE RIVER, WEST FORK	051202010610	HAMILTON	INW016A_T1001	BEAR SLIDE CREEK	E. COLI	F
WHITE RIVER, WEST FORK	051202010610	HAMILTON	INW016A_01	CICERO CREEK	E. COLI	F
WHITE RIVER, WEST FORK	051202010602	TIPTON	INW0162_01A	CICERO CREEK - UNNAMED TRIBUTARY	E. COLI	F
WHITE RIVER, WEST FORK	051202010605	TIPTON	INW0165_01A	CICERO CREEK - UNNAMED TRIBUTARY	E. COLI	F
WHITE RIVER, WEST FORK	051202010102	RANDOLPH	INW0112_T1003	WHITE RIVER - UNNAMED TRIBUTARY	E. COLI	G
WHITE RIVER, WEST FORK	051202010102	RANDOLPH	INW0112_T1004	PEACH CREEK	E. COLI	G
WHITE RIVER, WEST FORK	051202010102	RANDOLPH	INW0112_T1006	SUGAR CREEK	E. COLI	G
WHITE RIVER, WEST FORK	051202010102	RANDOLPH	INW0112_T1005	SALT CREEK	E. COLI	G
WHITE RIVER, WEST FORK	051202010103	RANDOLPH	INW0113_T1004	EIGHTMILE CREEK	E. COLI	G
WHITE RIVER, WEST FORK	051202010105	RANDOLPH	INW0115_T1006	SPARROW CREEK	E. COLI	G
WHITE RIVER, WEST FORK	051202010110	DELAWARE	INW011A_T1008	MEDFORD DRAIN	E. COLI	G
LOWER WABASH	051201111501	SULLIVAN	INB11F1_01	BUSSERON CREEK	IMPAIRED BIOTIC COMMUNITIES	H
LOWER WABASH	051201111503	CLAY	INB11F3_01C	INLET TO SHAKAMAK LAKE	IMPAIRED BIOTIC COMMUNITIES	H
LOWER WABASH	051201111503	CLAY	INB11F3_01B	INLET TO SHAKAMAK LAKE	IMPAIRED BIOTIC COMMUNITIES	H
LOWER WABASH	051201111503	SULLIVAN	INB11F3_P1001	SHAKAMAK LAKE - ARTIFICIAL PATH	IMPAIRED BIOTIC COMMUNITIES	H
LOWER WABASH	051201111504	SULLIVAN	INB11F4_T1003A	MUD CREEK - UNNAMED TRIBUTARY	Nutrients	H
LOWER WABASH	051201111504	SULLIVAN	INB11F4_T1003B	MUD CREEK - UNNAMED TRIBUTARY	Nutrients	H
LOWER WABASH	051201111504	SULLIVAN	INB11F4_T1003A	MUD CREEK - UNNAMED TRIBUTARY	IMPAIRED BIOTIC COMMUNITIES	H
LOWER WABASH	051201111504	SULLIVAN	INB11F4_T1003B	MUD CREEK - UNNAMED TRIBUTARY	IMPAIRED BIOTIC COMMUNITIES	H
GREAT LAKES	040500011001	STEUBEN	INJ01A1_01	PIGEON CREEK	E. COLI	I
GREAT LAKES	040500011001	STEUBEN	INJ01A1_T1002	METZ DITCH	E. COLI	I
GREAT LAKES	040500011001	STEUBEN	INJ01A1_T1003	COLE DITCH	E. COLI	I
GREAT LAKES	040500011002	STEUBEN	INJ01A2_T1001	JACK DITCH	E. COLI	I
GREAT LAKES	040500011002	STEUBEN	INJ01A2_T1002	JOHNSON DITCH	E. COLI	I
GREAT LAKES	040500011002	STEUBEN	INJ01A2_T1003	PIGEON CREEK - UNNAMED TRIBUTARY	E. COLI	I
GREAT LAKES	040500011003	STEUBEN	INJ01A3_T1002	PIGEON CREEK - UNNAMED TRIBUTARY	E. COLI	I

GREAT LAKES	040500011003	STEUBEN	INJ01A3_T1003	PIGEON CREEK - UNNAMED TRIBUTARY	E. COLI	I
GREAT LAKES	040500011003	STEUBEN	INJ01A3_T1002	PIGEON CREEK - UNNAMED TRIBUTARY	IMPAIRED BIOTIC COMMUNITIES	I
GREAT LAKES	040500011003	STEUBEN	INJ01A3_T1003	PIGEON CREEK - UNNAMED TRIBUTARY	IMPAIRED BIOTIC COMMUNITIES	I
GREAT LAKES	040500011003	STEUBEN	INJ01A3_T1004	JOHNSON DITCH	E. COLI	I
GREAT LAKES	040500011003	STEUBEN	INJ01A3_T1005	JOHNSON DITCH - UNNAMED TRIBUTARY	E. COLI	I
GREAT LAKES	040500011003	STEUBEN	INJ01A3_T1004	JOHNSON DITCH	IMPAIRED BIOTIC COMMUNITIES	I
GREAT LAKES	040500011003	STEUBEN	INJ01A3_T1005	JOHNSON DITCH - UNNAMED TRIBUTARY	IMPAIRED BIOTIC COMMUNITIES	I
GREAT LAKES	040500011007	STEUBEN	INJ01A7_T1001	INLET TO OTTER LAKE	E. COLI	I
GREAT LAKES	040500011007	STEUBEN	INJ01A7_P1001	OTTER LAKE - ARTIFICIAL PATH	E. COLI	I
GREAT LAKES	040500011007	STEUBEN	INJ01A7_T1001	INLET TO OTTER LAKE	IMPAIRED BIOTIC COMMUNITIES	I
GREAT LAKES	040500011007	STEUBEN	INJ01A7_P1001	OTTER LAKE - ARTIFICIAL PATH	IMPAIRED BIOTIC COMMUNITIES	I
GREAT LAKES	040500011009	LAGRANGE	INJ01A9_T1001A	PIGEON CREEK - UNNAMED TRIBUTARY	E. COLI	I
GREAT LAKES	040500011009	LAGRANGE	INJ01A9_T1001	PIGEON CREEK - UNNAMED TRIBUTARY	E. COLI	I
GREAT LAKES	040500011004	STEUBEN	INJ01A4_01	SMATHERS DITCH	E. COLI	I
GREAT LAKES	040500011004	STEUBEN	INJ01A4_T1005	DEETZ DITCH	E. COLI	I
GREAT LAKES	040500011004	STEUBEN	INJ01A4_T1002	INLET TO LITTLE TURKEY LAKE	E. COLI	I
GREAT LAKES	040500011004	STEUBEN	INJ01A4_T1001	CONRAD DITCH	E. COLI	I
GREAT LAKES	040500011004	DEKALB	INJ01A4_P1002	UPPER STORY LAKE - ARTIFICIAL PATH	E. COLI	I
GREAT LAKES	040500011004	STEUBEN	INJ01A4_P1001	LITTLE TURKEY LAKE	E. COLI	I
GREAT LAKES	040500011004	STEUBEN	INJ01A4_02	TURKEY CREEK	E. COLI	I
GREAT LAKES	040500011004	STEUBEN	INJ01A4_T1003	TURKEY CREEK - UNNAMED TRIBUTARY	E. COLI	I
GREAT LAKES	040500011004	STEUBEN	INJ01A4_01	SMATHERS DITCH	IMPAIRED BIOTIC COMMUNITIES	I
GREAT LAKES	040500011004	STEUBEN	INJ01A4_T1005	DEETZ DITCH	IMPAIRED BIOTIC COMMUNITIES	I
GREAT LAKES	040500011004	STEUBEN	INJ01A4_T1002	INLET TO LITTLE TURKEY LAKE	IMPAIRED BIOTIC COMMUNITIES	I
GREAT LAKES	040500011004	STEUBEN	INJ01A4_T1001	CONRAD DITCH	IMPAIRED BIOTIC COMMUNITIES	I
GREAT LAKES	040500011004	DEKALB	INJ01A4_P1002	UPPER STORY LAKE - ARTIFICIAL PATH	IMPAIRED BIOTIC COMMUNITIES	I
GREAT LAKES	040500011004	STEUBEN	INJ01A4_P1001	LITTLE TURKEY LAKE	IMPAIRED BIOTIC COMMUNITIES	I
GREAT LAKES	040500011004	STEUBEN	INJ01A4_02	TURKEY CREEK	IMPAIRED BIOTIC COMMUNITIES	I
GREAT LAKES	040500011004	STEUBEN	INJ01A4_T1003	TURKEY CREEK - UNNAMED TRIBUTARY	IMPAIRED BIOTIC COMMUNITIES	I
GREAT LAKES	040500011004	STEUBEN	INJ01A4_01	SMATHERS DITCH	DISSOLVED OXYGEN	I
GREAT LAKES	040500011004	STEUBEN	INJ01A4_T1005	DEETZ DITCH	DISSOLVED OXYGEN	I
GREAT LAKES	040500011004	STEUBEN	INJ01A4_T1002	INLET TO LITTLE TURKEY LAKE	DISSOLVED OXYGEN	I
GREAT LAKES	040500011004	STEUBEN	INJ01A4_T1001	CONRAD DITCH	DISSOLVED OXYGEN	I
GREAT LAKES	040500011004	DEKALB	INJ01A4_P1002	UPPER STORY LAKE - ARTIFICIAL PATH	DISSOLVED OXYGEN	I

GREAT LAKES	040500011004	STEUBEN	INJ01A4_P1001	LITTLE TURKEY LAKE	DISSOLVED OXYGEN	I
GREAT LAKES	040500011004	STEUBEN	INJ01A4_02	TURKEY CREEK	DISSOLVED OXYGEN	I
GREAT LAKES	040500011004	STEUBEN	INJ01A4_T1003	TURKEY CREEK - UNNAMED TRIBUTARY	DISSOLVED OXYGEN	I
GREAT LAKES	040500011005	STEUBEN	INJ01A5_T1001	MUD CREEK	E. COLI	I
GREAT LAKES	040500011005	STEUBEN	INJ01A5_P1001	BIG TURKEY LAKE - ARTIFICIAL PATH	E. COLI	I
GREAT LAKES	040500011008	LAGRANGE	INJ01A8_P1007	LITTLE TURKEY LAKE - ARTIFICIAL PATH	E. COLI	I
GREAT LAKES	040500011008	LAGRANGE	INJ01A8_T1008	INLET TO LITTLE TURKEY LAKE	E. COLI	I
GREAT LAKES	040500011008	LAGRANGE	INJ01A8_T1002	INLET TO MUD LAKE	E. COLI	I
GREAT LAKES	040500011008	LAGRANGE	INJ01A8_T1002	INLET TO MUD LAKE	IMPAIRED BIOTIC COMMUNITIES	I
GREAT LAKES	040500011010	LAGRANGE	INJ01AA_03	TURKEY CREEK	E. COLI	I
GREAT LAKES	040500011010	LAGRANGE	INJ01AA_02	TURKEY CREEK	E. COLI	I
GREAT LAKES	040500011103	LAGRANGE	INJ01B3_01	PIGEON RIVER	E. COLI	I
GREAT LAKES	040500011103	LAGRANGE	INJ01B3_01	PIGEON RIVER	IMPAIRED BIOTIC COMMUNITIES	I
GREAT LAKES	040500011103	LAGRANGE	INJ01B3_P1005	CLINE LAKE - ARTIFICIAL PATH	E. COLI	I
GREAT LAKES	040500011103	LAGRANGE	INJ01B3_T1001	CLINE LAKE INLET	E. COLI	I
GREAT LAKES	040500011103	LAGRANGE	INJ01B3_T1002	PIGEON RIVER - UNNAMED TRIBUTARY	E. COLI	I
GREAT LAKES	040500011103	LAGRANGE	INJ01B3_03	PIGEON RIVER	E. COLI	I
GREAT LAKES	040500011103	LAGRANGE	INJ01B3_03	PIGEON RIVER	IMPAIRED BIOTIC COMMUNITIES	I
GREAT LAKES	040500011101	LAGRANGE	INJ01B1_T1003	FISH LAKE INLET	E. COLI	I
GREAT LAKES	040500011101	LAGRANGE	INJ01B1_T1004	STONER DITCH	E. COLI	I
GREAT LAKES	040500011101	LAGRANGE	INJ01B1_T1002	ROYER LAKE INLET	E. COLI	I
GREAT LAKES	040500011101	LAGRANGE	INJ01B1_T1001	ROYER LAKE INLET	E. COLI	I
GREAT LAKES	040500011101	LAGRANGE	INJ01B1_P1002	FISH LAKE - ARTIFICIAL PATH	E. COLI	I
GREAT LAKES	040500011101	LAGRANGE	INJ01B1_P1001	ROYER LAKE - ARTIFICIAL PATH	E. COLI	I
GREAT LAKES	040500011101	LAGRANGE	INJ01B1_01	FLY CREEK, EAST	E. COLI	I
GREAT LAKES	040500011101	LAGRANGE	INJ01B1_02	FLY CREEK, EAST	E. COLI	I
GREAT LAKES	040500011101	LAGRANGE	INJ01B1_T1003	FISH LAKE INLET	IMPAIRED BIOTIC COMMUNITIES	I
GREAT LAKES	040500011101	LAGRANGE	INJ01B1_T1004	STONER DITCH	IMPAIRED BIOTIC COMMUNITIES	I
GREAT LAKES	040500011101	LAGRANGE	INJ01B1_T1002	ROYER LAKE INLET	IMPAIRED BIOTIC COMMUNITIES	I
GREAT LAKES	040500011101	LAGRANGE	INJ01B1_T1001	ROYER LAKE INLET	IMPAIRED BIOTIC COMMUNITIES	I
GREAT LAKES	040500011101	LAGRANGE	INJ01B1_P1002	FISH LAKE - ARTIFICIAL PATH	IMPAIRED BIOTIC COMMUNITIES	I
GREAT LAKES	040500011101	LAGRANGE	INJ01B1_P1001	ROYER LAKE - ARTIFICIAL PATH	IMPAIRED BIOTIC COMMUNITIES	I
GREAT LAKES	040500011101	LAGRANGE	INJ01B1_01	FLY CREEK, EAST	IMPAIRED BIOTIC COMMUNITIES	I
GREAT LAKES	040500011101	LAGRANGE	INJ01B1_02	FLY CREEK, EAST	IMPAIRED BIOTIC COMMUNITIES	I
GREAT LAKES	040500011101	LAGRANGE	INJ01B1_T1003	FISH LAKE INLET	DISSOLVED OXYGEN	I
GREAT LAKES	040500011101	LAGRANGE	INJ01B1_T1004	STONER DITCH	DISSOLVED OXYGEN	I
GREAT LAKES	040500011102	LAGRANGE	INJ01B2_01	FLY CREEK	DISSOLVED OXYGEN	I
GREAT LAKES	040500011101	LAGRANGE	INJ01B1_T1002	ROYER LAKE INLET	DISSOLVED	I

					OXYGEN	
GREAT LAKES	040500011101	LAGRANGE	INJ01B1_T1001	ROYER LAKE INLET	DISSOLVED OXYGEN	I
GREAT LAKES	040500011101	LAGRANGE	INJ01B1_P1002	FISH LAKE - ARTIFICIAL PATH	DISSOLVED OXYGEN	I
GREAT LAKES	040500011101	LAGRANGE	INJ01B1_P1001	ROYER LAKE - ARTIFICIAL PATH	DISSOLVED OXYGEN	I
GREAT LAKES	040500011101	LAGRANGE	INJ01B1_01	FLY CREEK, EAST	DISSOLVED OXYGEN	I
GREAT LAKES	040500011101	LAGRANGE	INJ01B1_02	FLY CREEK, EAST	DISSOLVED OXYGEN	I
GREAT LAKES	040500011105	LAGRANGE	INJ01B5_T1003	TRUSDALE DITCH	IMPAIRED BIOTIC COMMUNITIES	I
GREAT LAKES	040500011105	LAGRANGE	INJ01B5_T1001	COTTON LAKE DITCH	IMPAIRED BIOTIC COMMUNITIES	I
GREAT LAKES	040500011105	LAGRANGE	INJ01B5_01	PAGE DITCH	IMPAIRED BIOTIC COMMUNITIES	I
GREAT LAKES	040500011105	LAGRANGE	INJ01B5_T1003	TRUSDALE DITCH	E. COLI	I
GREAT LAKES	040500011105	LAGRANGE	INJ01B5_T1001	COTTON LAKE DITCH	E. COLI	I
GREAT LAKES	040500011105	LAGRANGE	INJ01B5_01	PAGE DITCH	E. COLI	I
GREAT LAKES	040500011107	ELKHART	INJ01B7_T1001A	FETCH DITCH - UNNAMED TRIBUTARY	IMPAIRED BIOTIC COMMUNITIES	I
GREAT LAKES	040500011107	LAGRANGE	INJ01B7_01	PIGEON RIVER	IMPAIRED BIOTIC COMMUNITIES	I
GREAT LAKES	040500011107	LAGRANGE	INJ01B7_T1001B	FETCH DITCH	IMPAIRED BIOTIC COMMUNITIES	I
GREAT LAKES	040500011107	LAGRANGE	INJ01B7_T1001	FETCH DITCH	IMPAIRED BIOTIC COMMUNITIES	I
GREAT LAKES	040500011107	ELKHART	INJ01B7_T1001A	FETCH DITCH - UNNAMED TRIBUTARY	E. COLI	I
GREAT LAKES	040500011107	LAGRANGE	INJ01B7_01	PIGEON RIVER	E. COLI	I
GREAT LAKES	040500011107	LAGRANGE	INJ01B7_T1001B	FETCH DITCH	E. COLI	I
GREAT LAKES	040500011107	LAGRANGE	INJ01B7_T1001	FETCH DITCH	E. COLI	I
GREAT LAKES	040500011005	STEUBEN	INJ01A5_T1002	MUD CREEK - UNNAMED TRIBUTARY	E. COLI	I
GREAT LAKES	040500011105	LAGRANGE	INJ01B5_T1002	PAGE DITCH - UNNAMED TRIBUTARY	E. COLI	I
GREAT LAKES	040500011105	LAGRANGE	INJ01B5_T1002	PAGE DITCH - UNNAMED TRIBUTARY	IMPAIRED BIOTIC COMMUNITIES	I

Attachment 5
Waterbody Impairments Proposed to Be Removed from Category 5 of Indiana's 303(d) List of Impaired Waters Based on Changes in Segmentation

BASIN	HYDROLOGIC UNIT CODE	COUNTY	ASSESSMENT UNIT ID	ASSESSMENT UNIT NAME	CAUSE OF IMPAIRMENT
UPPER WABASH	5120104030030	WHITLEY	INB0433_T1001	JONES BRANCH	IMPAIRED BIOTIC COMMUNITIES
UPPER WABASH	5120104030030	WHITLEY	INB0433_T1002	SPRING CREEK-UNNAMED TRIBUTARY	IMPAIRED BIOTIC COMMUNITIES
UPPER WABASH	5120104030030	WHITLEY	INB0433_T1008	MAYNARD DITCH	DISSOLVED OXYGEN
UPPER WABASH	5120104030040	WHITLEY	INB0434_00	SPRING CREEK (UPSTREAM OF KALER BRANCH)	E. COLI
UPPER WABASH	5120104030040	WHITLEY	INB0434_01	SPRING CREEK (BETWEEN KALER BRANCH AND CR 200S)	IMPAIRED BIOTIC COMMUNITIES
UPPER WABASH	5120104030040	WHITLEY	INB0434_01	SPRING CREEK (BETWEEN KALER BRANCH AND CR 200S)	E. COLI
UPPER WABASH	5120104030040	WHITLEY	INB0434_02	SPRING CREEK	E. COLI

				(BETWEEN CR 200S AND SCHOENAUER DITCH)	
UPPER WABASH	5120104030040	WHITLEY	INB0434_03	SPRING CREEK (DOWNSTREAM OF SCHOENAUER DITCH)	E. COLI
UPPER WABASH	5120104030040	WHITLEY	INB0434_03	SPRING CREEK (DOWNSTREAM OF SCHOENAUER DITCH)	IMPAIRED BIOTIC COMMUNITIES
UPPER WABASH	5120104030040	WHITLEY	INB0434_T1002	KALER BRANCH	IMPAIRED BIOTIC COMMUNITIES
UPPER WABASH	5120104030040	WHITLEY	INB0434_T1004	KING BRANCH	IMPAIRED BIOTIC COMMUNITIES
UPPER WABASH	5120104030040	WHITLEY	INB0434_T1006	COMPTON DITCH	IMPAIRED BIOTIC COMMUNITIES
UPPER WABASH	5120104030040	WHITLEY	INB0434_T1007	SCHOENAUER DITCH	IMPAIRED BIOTIC COMMUNITIES
UPPER WABASH	5120104030050	WHITLEY	INB0435_00	CLEAR CREEK (HEADWATER)	E. COLI
UPPER WABASH	5120104030050	WHITLEY	INB0435_01	CLEAR CREEK	E. COLI
UPPER WABASH	5120104030050	WHITLEY	INB0435_01	CLEAR CREEK	IMPAIRED BIOTIC COMMUNITIES
UPPER WABASH	5120104030050	WHITLEY	INB0435_T1002	CLEAR CREEK (HEADWATER)-UNNAMED TRIBUTARY	E. COLI
UPPER WABASH	5120104030050	WHITLEY	INB0435_T1003	CLEAR CREEK-UNNAMED TRIBUTARY	E. COLI
UPPER WABASH	5120104030050	WHITLEY	INB0435_T1003	CLEAR CREEK-UNNAMED TRIBUTARY	IMPAIRED BIOTIC COMMUNITIES
UPPER WABASH	5120104030060	WHITLEY	INB0436_00	SUGAR CREEK (UPSTREAM OF COX BRANCH)	IMPAIRED BIOTIC COMMUNITIES
UPPER WABASH	5120104030060	WHITLEY	INB0436_01	SUGAR CREEK (DOWNSTREAM OF COX BRANCH)	IMPAIRED BIOTIC COMMUNITIES
UPPER WABASH	5120104030070	WHITLEY	INB0437_00	SUGAR CREEK	E. COLI
UPPER WABASH	5120104030070	WHITLEY	INB0437_T1001	HUFFMAN DITCH	E. COLI
UPPER WABASH	5120104030070	WHITLEY	INB0437_T1001	HUFFMAN DITCH	IMPAIRED BIOTIC COMMUNITIES
UPPER WABASH	5120104030070	WHITLEY	INB0437_T1002	GABLE DITCH-UNNAMED TRIBUTARY	E. COLI
UPPER WABASH	5120104030070	WHITLEY	INB0437_T1003	GABLE DITCH	E. COLI
UPPER WABASH	5120104030070	WHITLEY	INB0437_T1004	SUGAR CREEK-UNNAMED TRIBUTARY	E. COLI
UPPER WABASH	5120104030070	WHITLEY	INB0437_T1005	WILLIAMSON DITCH	E. COLI
UPPER WABASH	5120104030070	WHITLEY	INB0437_T1005	WILLIAMSON DITCH	IMPAIRED BIOTIC COMMUNITIES
UPPER WABASH	5120104040010	WHITLEY	INB0441_T1006	EEL RIVER	PCBS (FISH TISSUE)
UPPER WABASH	5120104040010	WHITLEY	INB0441_T1006	EEL RIVER	E. COLI
UPPER WABASH	5120104040010	WHITLEY	INB0441_T1006	EEL RIVER	TOTAL MERCURY (FISH TISSUE)
UPPER WABASH	5120104040020	KOSCIUSKO	INB0442_T1007	EEL RIVER	PCBS (FISH TISSUE)
UPPER WABASH	5120104040020	KOSCIUSKO	INB0442_T1007	EEL RIVER	TOTAL MERCURY (FISH TISSUE)
UPPER WABASH	5120104040030	KOSCIUSKO	INB0443_T1008	EEL RIVER	PCBS (FISH TISSUE)
UPPER WABASH	5120104040040	WABASH	INB0444_T1009	EEL RIVER	PCBS (FISH TISSUE)
UPPER WABASH	5120104040050	KOSCIUSKO	INB0445_00	SWANK CREEK	E. COLI
UPPER WABASH	5120104040050	WABASH	INB0445_T1010	EEL RIVER	PCBS (FISH TISSUE)
UPPER WABASH	5120104040050	WABASH	INB0445_T1010	EEL RIVER	E. COLI
UPPER WABASH	5120104040070	WABASH	INB0447_T1011	EEL RIVER	E. COLI
UPPER WABASH	5120104040070	WABASH	INB0447_T1011	EEL RIVER	PCBS (FISH

					TISSUE)
UPPER WABASH	5120104040080	WABASH	INB0448_T1012	EEL RIVER	E. COLI
UPPER WABASH	5120104040080	WABASH	INB0448_T1012	EEL RIVER	PCBS (FISH TISSUE)
UPPER WABASH	5120104050010	WABASH	INB0451_T1013	EEL RIVER	E. COLI
UPPER WABASH	5120104050010	WABASH	INB0451_T1013	EEL RIVER	PCBS (FISH TISSUE)
UPPER WABASH	5120104050030	WABASH	INB0453_00	SILVER CREEK (LOWER)	E. COLI
UPPER WABASH	5120104050030	WABASH	INB0453_T1014	EEL RIVER	E. COLI
UPPER WABASH	5120104050030	WABASH	INB0453_T1014	EEL RIVER	PCBS (FISH TISSUE)
UPPER WABASH	5120104030020	WHITLEY	INB0432_T1004	EEL RIVER (WEST OF CR 500W)	TOTAL MERCURY (FISH TISSUE)
UPPER WABASH	5120104030020	WHITLEY	INB0432_T1004	EEL RIVER (WEST OF CR 500W)	PCBS (FISH TISSUE)
UPPER WABASH	5120104030030	WHITLEY	INB0433_00	SPRING CREEK (UPSTREAM OF BROWN DITCH)	IMPAIRED BIOTIC COMMUNITIES
UPPER WABASH	5120104030030	WHITLEY	INB0433_02	SCHUMAN DITCH	IMPAIRED BIOTIC COMMUNITIES
UPPER WABASH	5120104050040	WABASH	INB0454_00	BEARGRASS CREEK	E. COLI
UPPER WABASH	5120104050070	WABASH	INB0457_00	SQUIRREL CREEK (LOWER)	E. COLI
UPPER WABASH	5120104050070	WABASH	INB0457_T1015	EEL RIVER	E. COLI
UPPER WABASH	5120104050070	WABASH	INB0457_T1015	EEL RIVER	PCBS (FISH TISSUE)
UPPER WABASH	5120104060010	MIAMI	INB0461_T1001	WILSON RHODES DITCH	DISSOLVED OXYGEN
UPPER WABASH	5120104060010	MIAMI	INB0461_T1001	WILSON RHODES DITCH	IMPAIRED BIOTIC COMMUNITIES
UPPER WABASH	5120104060010	MIAMI	INB0461_T1001	WILSON RHODES DITCH	NUTRIENTS
UPPER WABASH	5120104060010	MIAMI	INB0461_T1016	EEL RIVER	TOTAL MERCURY (FISH TISSUE)
UPPER WABASH	5120104060010	MIAMI	INB0461_T1016	EEL RIVER	PCBS (FISH TISSUE)
UPPER WABASH	5120104060020	MIAMI	INB0462_00	EEL RIVER - WASHONIS CREEK	E. COLI
UPPER WABASH	5120104060020	MIAMI	INB0462_T1017	EEL RIVER	E. COLI
UPPER WABASH	5120104060020	MIAMI	INB0462_T1017	EEL RIVER	PCBS (FISH TISSUE)
UPPER WABASH	5120104060020	MIAMI	INB0462_T1017	EEL RIVER	TOTAL MERCURY (FISH TISSUE)
UPPER WABASH	5120104060040	MIAMI	INB0464_T1018	EEL RIVER	E. COLI
UPPER WABASH	5120104060040	MIAMI	INB0464_T1018	EEL RIVER	PCBS (FISH TISSUE)
UPPER WABASH	5120104060040	MIAMI	INB0464_T1018	EEL RIVER	TOTAL MERCURY (FISH TISSUE)
UPPER WABASH	5120104070010	CASS	INB0471_T1019	EEL RIVER	PCBS (FISH TISSUE)
UPPER WABASH	5120104070010	CASS	INB0471_T1019	EEL RIVER	TOTAL MERCURY (FISH TISSUE)
UPPER WABASH	5120104070050	CASS	INB0475_00	MUD BRANCH	E. COLI
UPPER WABASH	5120104070050	CASS	INB0475_T1020	EEL RIVER	E. COLI
UPPER WABASH	5120104070050	CASS	INB0475_T1020	EEL RIVER	PCBS (FISH TISSUE)
UPPER WABASH	5120104070050	CASS	INB0475_T1020	EEL RIVER	TOTAL MERCURY (FISH TISSUE)
UPPER WABASH	5120104070060	CASS	INB0476_T1021	EEL RIVER	PCBS (FISH TISSUE)
UPPER WABASH	5120104100000	CASS	INB0476_T1021	EEL RIVER	FREE CYANIDE
UPPER WABASH	5120104070060	CASS	INB0476_T1021	EEL RIVER	TOTAL MERCURY (FISH TISSUE)
UPPER WABASH	5120104070060	CASS	INB0476_T1021	EEL RIVER	E. COLI
UPPER WABASH	5120104070070	CASS	INB0477_T1022	EEL RIVER - LOGANSPORT WATER INTAKE	PCBS (FISH TISSUE)
UPPER WABASH	5120104070070	CASS	INB0477_T1022	EEL RIVER - LOGANSPORT WATER INTAKE	TOTAL MERCURY (FISH TISSUE)

UPPER WABASH	5120104070070	CASS	INB0477_T1023	EEL RIVER	PCBS (FISH TISSUE)
UPPER WABASH	5120104070070	CASS	INB0477_T1023	EEL RIVER	TOTAL MERCURY (FISH TISSUE)
UPPER WABASH	5120105010010	CASS	INB0511_00	GRANTS RUN	E. COLI
UPPER WABASH	5120105010010	CASS	INB0511_M1001	WABASH RIVER	PCBS (FISH TISSUE)
UPPER WABASH	5120105010040	CASS	INB0514_T1004	GALBREATH DITCH	IMPAIRED BIOTIC COMMUNITIES
UPPER WABASH	5120105020010	CARROLL	INB0521_M1002	WABASH RIVER	PCBS (FISH TISSUE)
UPPER WABASH	5120105020060	CARROLL	INB0526_T1003	ROCK CREEK-UNNAMED TRIBUTARY	E. COLI
UPPER WABASH	5120105020060	CARROLL	INB0526_T1007	ROCK CREEK (DOWNSTREAM OF SR 25)	E. COLI
UPPER WABASH	5120105030020	CARROLL	INB0532_M1003	WABASH RIVER	PCBS (FISH TISSUE)
UPPER WABASH	5120105030030	CARROLL	INB0533_M1004	WABASH RIVER	PCBS (FISH TISSUE)
UPPER WABASH	5120105030040	CARROLL	INB0534_00	PLEASANT RUN/ TANNERY BRANCH	E. COLI
UPPER WABASH	5120105030040	CARROLL	INB0534_M1005	WABASH RIVER	PCBS (FISH TISSUE)
UPPER WABASH	5120105030040	CARROLL	INB0534_M1005	WABASH RIVER	TOTAL MERCURY (FISH TISSUE)
UPPER WABASH	5120105050030	CASS	INB0553_T1005	DEER CREEK (UPSTREAM OF MUNSON DITCH)	E. COLI
UPPER WABASH	5120105050030	CASS	INB0553_T1006	DEER CREEK (BETWEEN MUNSON DITCH AND BROWN DITCH)	E. COLI
UPPER WABASH	5120105050030	CARROLL	INB0553_T1017	DEER CREEK-UNNAMED TRIBUTARY	E. COLI
UPPER WABASH	5120105050060	CARROLL	INB0556_T1016	DEER CREEK ABOVE RIDENOUR DITCH	E. COLI
UPPER WABASH	5120105050070	CARROLL	INB0557_00	PAINT CREEK	E. COLI
UPPER WABASH	5120105050070	CARROLL	INB0557_T1001	PLANK DITCH	E. COLI
UPPER WABASH	5120105050070	CARROLL	INB0557_T1002	GUKIEN COHEE DITCH	E. COLI
UPPER WABASH	5120105050080	CARROLL	INB0558_T1009	DEER CREEK (BELOW CAMDEN)	PCBS (FISH TISSUE)
UPPER WABASH	5120105050100	CARROLL	INB055A_00	BACHELOR RUN - KUNS DITCH	E. COLI
UPPER WABASH	5120105050110	CARROLL	INB055B_T1008	DEER CREEK	PCBS (FISH TISSUE)
UPPER WABASH	5120105050110	CARROLL	INB055B_T1008	DEER CREEK	E. COLI
UPPER WABASH	5120105050120	CARROLL	INB055C_T1009	DEER CREEK	PCBS (FISH TISSUE)
UPPER WABASH	5120105060010	TIPPECANOE	INB0561_M1010	WABASH RIVER - MAINSTEM	PCBS (FISH TISSUE)
UPPER WABASH	5120105060010	TIPPECANOE	INB0561_M1010	WABASH RIVER - MAINSTEM	TOTAL MERCURY (FISH TISSUE)
UPPER WABASH	5120105060020	TIPPECANOE	INB0562_M1011	WABASH RIVER - MAINSTEM	PCBS (FISH TISSUE)
UPPER WABASH	5120105060020	TIPPECANOE	INB0562_M1011	WABASH RIVER - MAINSTEM	TOTAL MERCURY (FISH TISSUE)
UPPER WABASH	5120105070010	TIPPECANOE	INB0571_00	SUGAR CREEK - LITTLE SUGAR CREEK (TIPPECANOE)	E. COLI
UPPER WABASH	5120105070020	CARROLL	INB0572_00	BUCK CREEK DITCH	E. COLI
UPPER WABASH	5120105070020	CARROLL	INB0572_00	BUCK CREEK DITCH	IMPAIRED BIOTIC COMMUNITIES
UPPER WABASH	5120105070020	TIPPECANOE	INB0572_T1001	BUCK CREEK	IMPAIRED BIOTIC COMMUNITIES
UPPER WABASH	5120105070020	TIPPECANOE	INB0572_T1001	BUCK CREEK	E. COLI
UPPER WABASH	5120105070020	TIPPECANOE	INB0572_T1002	BUCK	E. COLI

				CREEK-UNNAMED TRIBUTARY	
UPPER WABASH	5120105070020	TIPPECANOE	INB0572_T1002	BUCK CREEK-UNNAMED TRIBUTARY	IMPAIRED BIOTIC COMMUNITIES
UPPER WABASH	5120105070020	TIPPECANOE	INB0572_T1003	BUCK CREEK-UNNAMED TRIBUTARY	E. COLI
UPPER WABASH	5120105070020	TIPPECANOE	INB0572_T1003	BUCK CREEK-UNNAMED TRIBUTARY	IMPAIRED BIOTIC COMMUNITIES
UPPER WABASH	5120105070030	TIPPECANOE	INB0573_M1012	WABASH RIVER	PCBS (FISH TISSUE)
UPPER WABASH	5120105070030	TIPPECANOE	INB0573_M1012	WABASH RIVER	TOTAL MERCURY (FISH TISSUE)
UPPER WABASH	5120106010010	NOBLE	INB0611_00	TIPPECANOE RIVER	E. COLI
UPPER WABASH	5120106010010	NOBLE	INB0611_00	TIPPECANOE RIVER	DISSOLVED OXYGEN
UPPER WABASH	5120106010010	NOBLE	INB0611_00	TIPPECANOE RIVER	NUTRIENTS
UPPER WABASH	5120106010040	KOSCIUSKO	INB0614_T1001	GAFF DITCH	E. COLI
UPPER WABASH	5120106010040	KOSCIUSKO	INB0614_T1001	GAFF DITCH	IMPAIRED BIOTIC COMMUNITIES
UPPER WABASH	5120106010070	KOSCIUSKO	INB0617_T1036	GRASSY CREEK	IMPAIRED BIOTIC COMMUNITIES
UPPER WABASH	5120106020010	KOSCIUSKO	INB0621_T1004	TIPPECANOE RIVER	PCBS (FISH TISSUE)
UPPER WABASH	5120106020040	KOSCIUSKO	INB0624_T1006	TIPPECANOE RIVER	PCBS (FISH TISSUE)
UPPER WABASH	5120106030010	KOSCIUSKO	INB0631_T1009	TIPPECANOE RIVER	PCBS (FISH TISSUE)
UPPER WABASH	5120106030020	KOSCIUSKO	INB0632_T1010	TIPPECANOE RIVER	PCBS (FISH TISSUE)
UPPER WABASH	5120106030060	KOSCIUSKO	INB0636_T1002	EASTERDAY DITCH-MILLER ARM	E. COLI
UPPER WABASH	5120106030080	KOSCIUSKO	INB0638_T1012	TIPPECANOE RIVER	PCBS (FISH TISSUE)
UPPER WABASH	5120106040010	MARSHALL	INB0641_T1013	TIPPECANOE RIVER	PCBS (FISH TISSUE)
UPPER WABASH	5120106040030	MARSHALL	INB0643_01	OUTLET CREEK	E. COLI
UPPER WABASH	5120106040040	MARSHALL	INB0644_T1041	TIPPECANOE RIVER AND TRIBUTARY	E. COLI
UPPER WABASH	5120106040040	MARSHALL	INB0644_T1041	TIPPECANOE RIVER AND TRIBUTARY	PCBS (FISH TISSUE)
UPPER WABASH	5120106040080	FULTON	INB0648_T1014	TIPPECANOE RIVER	PCBS (FISH TISSUE)
UPPER WABASH	5120106040090	FULTON	INB0649_T1015	TIPPECANOE RIVER	PCBS (FISH TISSUE)
UPPER WABASH	5120106050030	FULTON	INB0653_00	TIPPECANOE RIVER - MCMAHAN DT	E. COLI
UPPER WABASH	5120106050030	FULTON	INB0653_T1017	TIPPECANOE RIVER	E. COLI
UPPER WABASH	5120106050030	FULTON	INB0653_T1017	TIPPECANOE RIVER	TOTAL MERCURY (FISH TISSUE)
UPPER WABASH	5120106050030	FULTON	INB0653_T1044	MILL CREEK AND TRIBUTARY	IMPAIRED BIOTIC COMMUNITIES
UPPER WABASH	5120106050060	FULTON	INB0656_00	MUD CREEK - SMITH DITCH	IMPAIRED BIOTIC COMMUNITIES
UPPER WABASH	5120106050070	FULTON	INB0657_00	MUD CREEK (UPSTREAM OF ROBBINS WALTERS DITCH)	IMPAIRED BIOTIC COMMUNITIES
UPPER WABASH	5120106050070	FULTON	INB0657_T1003	UNNAMED TRIBUTARY	IMPAIRED BIOTIC COMMUNITIES
UPPER WABASH	5120106050070	FULTON	INB0657_T1004	UNNAMED TRIBUTARY TO NEFF DITCH	IMPAIRED BIOTIC COMMUNITIES
UPPER WABASH	5120106050070	FULTON	INB0657_T1005	WHITE DITCH	IMPAIRED BIOTIC COMMUNITIES
UPPER WABASH	5120106050070	FULTON	INB0657_T1006	NEFF DITCH	IMPAIRED BIOTIC COMMUNITIES
UPPER WABASH	5120106050070	FULTON	INB0657_T1007	BAKER DITCH-ULCH DITCH	IMPAIRED BIOTIC COMMUNITIES

UPPER WABASH	5120106050070	FULTON	INB0657_T1008	ROBBINS WALTERS DITCH	IMPAIRED BIOTIC COMMUNITIES
UPPER WABASH	5120106050080	FULTON	INB0658_00	MUD CREEK - GRUBE/ WILSON DITCHES	E. COLI
UPPER WABASH	5120106060020	FULTON	INB0662_00	TIPPECANOE RIVER - WILSON/ COLLINS DITCHES	E. COLI
UPPER WABASH	5120106060020	FULTON	INB0662_T1020	TIPPECANOE RIVER	E. COLI
UPPER WABASH	5120106060020	FULTON	INB0662_T1020	TIPPECANOE RIVER	PCBS (FISH TISSUE)
UPPER WABASH	5120106060030	PULASKI	INB0663_T1021	TIPPECANOE RIVER	PCBS (FISH TISSUE)
UPPER WABASH	5120106060050	STARKE	INB0665_00	HOUSE DITCH - MCGAFFEY BRANCH	IMPAIRED BIOTIC COMMUNITIES
UPPER WABASH	5120106060060	PULASKI	INB0666_00	TIPPECANOE RIVER - BARTEE/ TAYLOR DITCHES	E. COLI
UPPER WABASH	5120106060060	PULASKI	INB0666_T1022	TIPPECANOE RIVER	PCBS (FISH TISSUE)
UPPER WABASH	5120106060060	PULASKI	INB0666_T1022	TIPPECANOE RIVER	E. COLI
UPPER WABASH	5120106060070	PULASKI	INB0667_T1023	TIPPECANOE RIVER	PCBS (FISH TISSUE)
UPPER WABASH	5120106060110	PULASKI	INB066B_T1025	TIPPECANOE RIVER	E. COLI
UPPER WABASH	5120106100000	PULASKI	INB066B_T1025	TIPPECANOE RIVER	FREE CYANIDE
UPPER WABASH	5120106060110	PULASKI	INB066B_T1025	TIPPECANOE RIVER	PCBS (FISH TISSUE)
UPPER WABASH	5120106070020	FULTON	INB0672_00	MILL CREEK	E. COLI
UPPER WABASH	5120106070020	FULTON	INB0672_T1001	CONN DITCH	E. COLI
UPPER WABASH	5120106070020	FULTON	INB0672_T1002	REED OLMSTEAD DITCH	E. COLI
UPPER WABASH	5120106070020	FULTON	INB0672_T1003	DEWEESE DITCH	E. COLI
UPPER WABASH	5120106070020	FULTON	INB0672_T1004	ROUCH DITCH	E. COLI
UPPER WABASH	5120106070020	FULTON	INB0672_T1005	FRIEDRICK DITCH	E. COLI
UPPER WABASH	5120106070020	FULTON	INB0672_T1006	CALLAHAN DITCH	E. COLI
UPPER WABASH	5120106070050	PULASKI	INB0675_00	MILL CREEK	E. COLI
UPPER WABASH	5120106070050	PULASKI	INB0675_T1001	MILL CREEK-UNNAMED TRIBUTARY	E. COLI
UPPER WABASH	5120106070050	PULASKI	INB0675_T1002	GRAFFIS DITCH	E. COLI
UPPER WABASH	5120106070050	PULASKI	INB0675_T1003	HUMES DITCH	E. COLI
UPPER WABASH	5120106070050	PULASKI	INB0675_T1004	PRATHER DITCH	E. COLI
UPPER WABASH	5120106080020	PULASKI	INB0682_00	TIPPECANOE RIVER - AGNEW DITCH - MOSS DITCH	E. COLI
UPPER WABASH	5120106080020	PULASKI	INB0682_M1026	TIPPECANOE RIVER	PCBS (FISH TISSUE)
UPPER WABASH	5120106080030	PULASKI	INB0683_00	MUD CREEK - HOFFMAN DITCH	IMPAIRED BIOTIC COMMUNITIES
UPPER WABASH	5120106080040	PULASKI	INB0684_M1027	TIPPECANOE RIVER	PCBS (FISH TISSUE)
UPPER WABASH	5120106080060	PULASKI	INB0686_M1028	TIPPECANOE RIVER	PCBS (FISH TISSUE)
UPPER WABASH	5120101040020	ADAMS	INB0142_00	BREWSTER DITCH	E. COLI
UPPER WABASH	5120101040020	ADAMS	INB0142_00	BREWSTER DITCH	NUTRIENTS
UPPER WABASH	5120101050030	JAY	INB0153_T1005	BEAR CREEK (BELOW STROUBLE DITCH)	E. COLI
UPPER WABASH	5120101060020	ADAMS	INB0162_00	WABASH RIVER	PCBS (FISH TISSUE)
UPPER WABASH	5120101060030	ADAMS	INB0163_00	WABASH RIVER - THREEMILE CREEK	TOTAL MERCURY (FISH TISSUE)
UPPER WABASH	5120101060030	ADAMS	INB0163_00	WABASH RIVER - THREEMILE CREEK	PCBS (FISH TISSUE)
UPPER WABASH	5120101060040	WELLS	INB0164_00	WABASH RIVER AND TRIBUTARY	PCBS (FISH TISSUE)
UPPER WABASH	5120101060040	WELLS	INB0164_00	WABASH RIVER	TOTAL MERCURY

				AND TRIBUTARY	(FISH TISSUE)
UPPER WABASH	5120101060040	WELLS	INB0164_T1001	WABASH RIVER	PCBS (FISH TISSUE)
UPPER WABASH	5120101060040	WELLS	INB0164_T1001	WABASH RIVER	TOTAL MERCURY (FISH TISSUE)
UPPER WABASH	5120101070010	WELLS	INB0171_T1002	WABASH RIVER	PCBS (FISH TISSUE)
UPPER WABASH	5120101070010	WELLS	INB0171_T1002	WABASH RIVER	TOTAL MERCURY (FISH TISSUE)
UPPER WABASH	5120101080010	WELLS	INB0181_00	ROCK CREEK HEADWATERS	E. COLI
UPPER WABASH	5120101080010	WELLS	INB0181_00	ROCK CREEK HEADWATERS	IMPAIRED BIOTIC COMMUNITIES
UPPER WABASH	5120101080040	WELLS	INB0184_00	ROCK CREEK - MIDDLE	IMPAIRED BIOTIC COMMUNITIES
UPPER WABASH	5120101080060	HUNTINGTON	INB0186_00	ROCK CREEK - LOWER MIDDLE	E. COLI
UPPER WABASH	5120101080060	HUNTINGTON	INB0186_00	ROCK CREEK - LOWER MIDDLE	IMPAIRED BIOTIC COMMUNITIES
UPPER WABASH	5120101080060	HUNTINGTON	INB0186_00	ROCK CREEK - LOWER MIDDLE	PCBS (FISH TISSUE)
UPPER WABASH	5120101080070	HUNTINGTON	INB0187_00	ROCK CREEK	PCBS (FISH TISSUE)
UPPER WABASH	5120101080070	HUNTINGTON	INB0187_T1001	EIKENBERRY DITCH	PCBS (FISH TISSUE)
UPPER WABASH	5120101090020	HUNTINGTON	INB0192_T1009	WABASH RIVER - BELOW HUNTINGTON LAKE DAM	IMPAIRED BIOTIC COMMUNITIES
UPPER WABASH	5120101100000	HUNTINGTON	INB0192_T1009	WABASH RIVER - BELOW HUNTINGTON LAKE DAM	FREE CYANIDE
UPPER WABASH	5120101090020	HUNTINGTON	INB0192_T1009	WABASH RIVER - BELOW HUNTINGTON LAKE DAM	PCBS (FISH TISSUE)
UPPER WABASH	5120101100060	HUNTINGTON	INB01A6_00	ABOITE CREEK	E. COLI
UPPER WABASH	5120101110020	WELLS	INB01B2_00	EIGHTMILE CREEK - UPPER MIDDLE	E. COLI
UPPER WABASH	5120101110020	WELLS	INB01B2_00	EIGHTMILE CREEK - UPPER MIDDLE	IMPAIRED BIOTIC COMMUNITIES
UPPER WABASH	5120101120040	HUNTINGTON	INB01C4_00	LITTLE RIVER - MUD CREEK	E. COLI
UPPER WABASH	5120101120040	HUNTINGTON	INB01C4_T1031	MUD CREEK	E. COLI
UPPER WABASH	5120101120040	HUNTINGTON	INB01C4_T1031	MUD CREEK	IMPAIRED BIOTIC COMMUNITIES
UPPER WABASH	5120101140010	HUNTINGTON	INB01E1_00	SILVER CREEK BASIN	E. COLI
UPPER WABASH	5120101140010	HUNTINGTON	INB01E1_M1010	WABASH RIVER	PCBS (FISH TISSUE)
UPPER WABASH	5120101140030	WABASH	INB01E3_M1011	WABASH RIVER	PCBS (FISH TISSUE)
UPPER WABASH	5120101140030	WABASH	INB01E3_M1011	WABASH RIVER	TOTAL MERCURY (FISH TISSUE)
UPPER WABASH	5120101140030	HUNTINGTON	INB01E3_M1029	WABASH RIVER	PCBS (FISH TISSUE)
UPPER WABASH	5120101140030	HUNTINGTON	INB01E3_M1029	WABASH RIVER	TOTAL MERCURY (FISH TISSUE)
UPPER WABASH	5120101150010	WABASH	INB01F1_M1012	WABASH RIVER	PCBS (FISH TISSUE)
UPPER WABASH	5120101150010	WABASH	INB01F1_M1012	WABASH RIVER	TOTAL MERCURY (FISH TISSUE)
UPPER WABASH	5120101150020	WABASH	INB01F2_M1013	WABASH RIVER	PCBS (FISH TISSUE)
UPPER WABASH	5120101150020	WABASH	INB01F2_M1013	WABASH RIVER	TOTAL MERCURY (FISH TISSUE)
UPPER WABASH	5120101150050	WABASH	INB01F5_M1014	WABASH RIVER	TOTAL MERCURY (FISH TISSUE)
UPPER WABASH	5120101150050	WABASH	INB01F5_M1014	WABASH RIVER	PCBS (FISH TISSUE)
UPPER WABASH	5120101150070	WABASH	INB01F7_00	MILL CREEK BASIN	IMPAIRED BIOTIC COMMUNITIES
UPPER WABASH	5120101150080	WABASH	INB01F8_M1015	WABASH RIVER	PCBS (FISH

					TISSUE)
UPPER WABASH	5120101150080	WABASH	INB01F8_M1015	WABASH RIVER	TOTAL MERCURY (FISH TISSUE)
UPPER WABASH	5120101150090	MIAMI	INB01F9_M1016	WABASH RIVER	PCBS (FISH TISSUE)
UPPER WABASH	5120101150100	MIAMI	INB01FA_M1017	WABASH RIVER	PCBS (FISH TISSUE)
UPPER WABASH	5120101160010	MIAMI	INB01G1_M1018	WABASH RIVER	PCBS (FISH TISSUE)
UPPER WABASH	5120101160020	MIAMI	INB01G2_00	LITTLE PIPE CREEK (UPSTREAM OF SALEM DITCH)	IMPAIRED BIOTIC COMMUNITIES
UPPER WABASH	5120101160030	MIAMI	INB01G3_M1019	WABASH RIVER	PCBS (FISH TISSUE)
UPPER WABASH	5120101160040	CASS	INB01G4_M1020	WABASH RIVER	PCBS (FISH TISSUE)
UPPER WABASH	5120101170030	GRANT	INB01H3_00	PIPE CREEK - UPPER	IMPAIRED BIOTIC COMMUNITIES
UPPER WABASH	5120101170090	MIAMI	INB01H9_00	PIPE CREEK NEAR SANTA FE	E. COLI
UPPER WABASH	5120101170100	MIAMI	INB01HA_00	PIPE CREEK - NIGER DITCH	E. COLI
UPPER WABASH	5120101170110	CASS	INB01HB_T1030	PIPE CREEK	E. COLI
UPPER WABASH	5120101170110	CASS	INB01HB_T1030	PIPE CREEK	PCBS (FISH TISSUE)
UPPER WABASH	5120101170130	CASS	INB01HD_00	PIPE CREEK	PCBS (FISH TISSUE)
UPPER WABASH	5120101180020	CASS	INB01J2_M1021	WABASH RIVER	PCBS (FISH TISSUE)
UPPER WABASH	5120101180040	CASS	INB01J4_M1022	WABASH RIVER	PCBS (FISH TISSUE)
UPPER WABASH	5120102010040	JAY	INB0214_03	LITTLE SALAMONIE RIVER (D/S OF ASHLEY DITCH-BUCKEYE CREEK)	IMPAIRED BIOTIC COMMUNITIES
UPPER WABASH	5120102010060	JAY	INB0216_00	SALAMONIE RIVER - MILLER DITCH	CHLORIDE
UPPER WABASH	5120102010060	JAY	INB0216_00	SALAMONIE RIVER - MILLER DITCH	E. COLI
UPPER WABASH	5120102010060	JAY	INB0216_00	SALAMONIE RIVER - MILLER DITCH	PCBS (FISH TISSUE)
UPPER WABASH	5120102010080	JAY	INB0218_01	SALAMONIE RIVER	PCBS (FISH TISSUE)
UPPER WABASH	5120102020010	JAY	INB0221_01	SALAMONIE RIVER	PCBS (FISH TISSUE)
UPPER WABASH	5120102020020	BLACKFORD	INB0222_01	SALAMONIE RIVER	PCBS (FISH TISSUE)
UPPER WABASH	5120102020040	BLACKFORD	INB0224_00	SALAMONIE RIVER - EAST CREEK	E. COLI
UPPER WABASH	5120102020040	BLACKFORD	INB0224_00	SALAMONIE RIVER - EAST CREEK	PCBS (FISH TISSUE)
UPPER WABASH	5120102020040	BLACKFORD	INB0224_00	SALAMONIE RIVER - EAST CREEK	TOTAL MERCURY (FISH TISSUE)
UPPER WABASH	5120102030010	WELLS	INB0231_00	SALAMONIE RIVER - RHOTON DITCH	E. COLI
UPPER WABASH	5120102030010	WELLS	INB0231_00	SALAMONIE RIVER - RHOTON DITCH	PCBS (FISH TISSUE)
UPPER WABASH	5120102030010	WELLS	INB0231_00	SALAMONIE RIVER - RHOTON DITCH	TOTAL MERCURY (FISH TISSUE)
UPPER WABASH	5120102030030	WELLS	INB0233_00	SALAMONIE RIVER	TOTAL MERCURY (FISH TISSUE)
UPPER WABASH	5120102030030	WELLS	INB0233_00	SALAMONIE RIVER	E. COLI
UPPER WABASH	5120102030030	WELLS	INB0233_00	SALAMONIE RIVER	PCBS (FISH TISSUE)
UPPER WABASH	5120102030060	WELLS	INB0236_00	SALAMONIE RIVER - CUSTARD DRAIN	PCBS (FISH TISSUE)
UPPER WABASH	5120102030060	WELLS	INB0236_00	SALAMONIE RIVER - CUSTARD DRAIN	TOTAL MERCURY (FISH TISSUE)
UPPER WABASH	5120102030080	HUNTINGTON	INB0238_01	SALAMONIE RIVER	PCBS (FISH TISSUE)
UPPER WABASH	5120102030080	HUNTINGTON	INB0238_01	SALAMONIE RIVER	TOTAL MERCURY (FISH TISSUE)

UPPER WABASH	5120102040010	HUNTINGTON	INB0241_01	SALAMONIE RIVER (DOWNSTREAM OF DETAMORE DITCH)	PCBS (FISH TISSUE)
UPPER WABASH	5120102040010	HUNTINGTON	INB0241_01	SALAMONIE RIVER (DOWNSTREAM OF DETAMORE DITCH)	TOTAL MERCURY (FISH TISSUE)
UPPER WABASH	5120102040010	HUNTINGTON	INB0241_02	SALAMONIE RIVER (DOWNSTREAM OF DETAMORE DITCH)	TOTAL MERCURY (FISH TISSUE)
UPPER WABASH	5120102040010	HUNTINGTON	INB0241_02	SALAMONIE RIVER (DOWNSTREAM OF DETAMORE DITCH)	PCBS (FISH TISSUE)
UPPER WABASH	5120102040010	HUNTINGTON	INB0241_T1001	DETAMORE DITCH	IMPAIRED BIOTIC COMMUNITIES
UPPER WABASH	5120102040020	HUNTINGTON	INB0242_01	SALAMONIE RIVER	PCBS (FISH TISSUE)
UPPER WABASH	5120102040020	HUNTINGTON	INB0242_01	SALAMONIE RIVER	TOTAL MERCURY (FISH TISSUE)
UPPER WABASH	5120102040020	HUNTINGTON	INB0242_T1002	SALAMONIE RIVER-LANCASTER	E. COLI
UPPER WABASH	5120102040020	HUNTINGTON	INB0242_T1002	SALAMONIE RIVER-LANCASTER	PCBS (FISH TISSUE)
UPPER WABASH	5120102040020	HUNTINGTON	INB0242_T1002	SALAMONIE RIVER-LANCASTER	TOTAL MERCURY (FISH TISSUE)
UPPER WABASH	5120102040040	HUNTINGTON	INB0244_00	MAJENCIA CREEK - HEADWATERS	NUTRIENTS
UPPER WABASH	5120102040040	HUNTINGTON	INB0244_00	MAJENCIA CREEK - HEADWATERS	IMPAIRED BIOTIC COMMUNITIES
UPPER WABASH	5120102040080	WABASH	INB0248_00	SALAMONIE RIVER (BELOW DAM)	PCBS (FISH TISSUE)
UPPER WABASH	5120102040080	WABASH	INB0248_00	SALAMONIE RIVER (BELOW DAM)	TOTAL MERCURY (FISH TISSUE)
UPPER WABASH	5120103010010	RANDOLPH	INB0311_00	MITCHELL DITCH AND OTHER TRIBUTARIES	E. COLI
UPPER WABASH	5120103010010	RANDOLPH	INB0311_T1001	MISSISSINEWA RIVER	PCBS (FISH TISSUE)
UPPER WABASH	5120103010010	RANDOLPH	INB0311_T1001	MISSISSINEWA RIVER	TOTAL MERCURY (FISH TISSUE)
UPPER WABASH	5120103010020	RANDOLPH	INB0312_00	GETTINGER DITCH AND OTHER TRIBUTARIES	PCBS (FISH TISSUE)
UPPER WABASH	5120103010020	RANDOLPH	INB0312_T1002	LITTLE MISSISSINEWA RIVER	E. COLI
UPPER WABASH	5120103010020	RANDOLPH	INB0312_T1002	LITTLE MISSISSINEWA RIVER	PCBS (FISH TISSUE)
UPPER WABASH	5120103010020	RANDOLPH	INB0312_T1002	LITTLE MISSISSINEWA RIVER	TOTAL MERCURY (FISH TISSUE)
UPPER WABASH	5120103010030	RANDOLPH	INB0313_T1003	MISSISSINEWA RIVER	PCBS (FISH TISSUE)
UPPER WABASH	5120103010030	RANDOLPH	INB0313_T1003	MISSISSINEWA RIVER	TOTAL MERCURY (FISH TISSUE)
UPPER WABASH	5120103010040	RANDOLPH	INB0314_01	HARSHMAN CREEK (DOWNSTREAM OF LOWS BRANCH)	IMPAIRED BIOTIC COMMUNITIES
UPPER WABASH	5120103010040	RANDOLPH	INB0314_01	HARSHMAN CREEK (DOWNSTREAM OF LOWS BRANCH)	E. COLI
UPPER WABASH	5120103010050	RANDOLPH	INB0315_T1004	MISSISSINEWA RIVER	PCBS (FISH TISSUE)
UPPER WABASH	5120103010050	RANDOLPH	INB0315_T1004	MISSISSINEWA RIVER	TOTAL MERCURY (FISH TISSUE)
UPPER WABASH	5120103010060	RANDOLPH	INB0316_T1005	MISSISSINEWA RIVER	PCBS (FISH TISSUE)
UPPER WABASH	5120103010060	RANDOLPH	INB0316_T1005	MISSISSINEWA RIVER	TOTAL MERCURY (FISH TISSUE)
UPPER WABASH	5120103010070	RANDOLPH	INB0317_T1006	MISSISSINEWA RIVER	PCBS (FISH TISSUE)
UPPER WABASH	5120103010070	RANDOLPH	INB0317_T1006	MISSISSINEWA RIVER	TOTAL MERCURY (FISH TISSUE)
UPPER WABASH	5120103020010	RANDOLPH	INB0321_00	UNNAMED TRIBUTARY OF MISSISSINEWA R	E. COLI

UPPER WABASH	5120103020010	RANDOLPH	INB0321_T1007	MISSISSINEWA RIVER	E. COLI
UPPER WABASH	5120103020010	RANDOLPH	INB0321_T1007	MISSISSINEWA RIVER	PCBS (FISH TISSUE)
UPPER WABASH	5120103020010	RANDOLPH	INB0321_T1007	MISSISSINEWA RIVER	TOTAL MERCURY (FISH TISSUE)
UPPER WABASH	5120103020020	RANDOLPH	INB0322_T1008	MISSISSINEWA RIVER	PCBS (FISH TISSUE)
UPPER WABASH	5120103020020	RANDOLPH	INB0322_T1008	MISSISSINEWA RIVER	TOTAL MERCURY (FISH TISSUE)
UPPER WABASH	5120103020040	RANDOLPH	INB0324_T1009	MISSISSINEWA RIVER	PCBS (FISH TISSUE)
UPPER WABASH	5120103020040	RANDOLPH	INB0324_T1009	MISSISSINEWA RIVER	TOTAL MERCURY (FISH TISSUE)
UPPER WABASH	5120103020050	RANDOLPH	INB0325_T1001	ELKHORN CREEK	E. COLI
UPPER WABASH	5120103020050	RANDOLPH	INB0325_T1001	ELKHORN CREEK	IMPAIRED BIOTIC COMMUNITIES
UPPER WABASH	5120103020060	RANDOLPH	INB0326_T1010	MISSISSINEWA RIVER	TOTAL MERCURY (FISH TISSUE)
UPPER WABASH	5120103020060	RANDOLPH	INB0326_T1010	MISSISSINEWA RIVER	PCBS (FISH TISSUE)
UPPER WABASH	5120103030020	DELAWARE	INB0332_T1012	MISSISSINEWA RIVER	PCBS (FISH TISSUE)
UPPER WABASH	5120103030020	DELAWARE	INB0332_T1012	MISSISSINEWA RIVER	TOTAL MERCURY (FISH TISSUE)
UPPER WABASH	5120103030040	DELAWARE	INB0334_T1013	MISSISSINEWA RIVER	E. COLI
UPPER WABASH	5120103030040	DELAWARE	INB0334_T1013	MISSISSINEWA RIVER	TOTAL MERCURY (FISH TISSUE)
UPPER WABASH	5120103030040	DELAWARE	INB0334_T1013	MISSISSINEWA RIVER	PCBS (FISH TISSUE)
UPPER WABASH	5120103030050	DELAWARE	INB0335_T1014	MISSISSINEWA RIVER	PCBS (FISH TISSUE)
UPPER WABASH	5120103030050	DELAWARE	INB0335_T1014	MISSISSINEWA RIVER	TOTAL MERCURY (FISH TISSUE)
UPPER WABASH	5120103040030	BLACKFORD	INB0343_00	LITTLE LICK CREEK (BLACKFORD)	E. COLI
UPPER WABASH	5120103040040	BLACKFORD	INB0344_00	BIG LICK CREEK	E. COLI
UPPER WABASH	5120103060100	MIAMI	INB036A_00	MISSISSINEWA RIVER (DOWNSTREAM OF DAM)	PCBS (FISH TISSUE)
UPPER WABASH	5120103060100	MIAMI	INB036A_00	MISSISSINEWA RIVER (DOWNSTREAM OF DAM)	IMPAIRED BIOTIC COMMUNITIES
UPPER WABASH	5120103100000	MIAMI	INB036A_00	MISSISSINEWA RIVER (DOWNSTREAM OF DAM)	FREE CYANIDE
UPPER WABASH	5120104010010	ALLEN	INB0411_00	GELLER DITCH	IMPAIRED BIOTIC COMMUNITIES
UPPER WABASH	5120104010010	ALLEN	INB0411_01	BENWARD DITCH	IMPAIRED BIOTIC COMMUNITIES
UPPER WABASH	5120104010010	ALLEN	INB0411_02	SHOAFF DAWSON DITCH	IMPAIRED BIOTIC COMMUNITIES
UPPER WABASH	5120104010010	ALLEN	INB0411_T1001	BOBAY DITCH	IMPAIRED BIOTIC COMMUNITIES
UPPER WABASH	5120104010010	ALLEN	INB0411_T1002	BENWARD DITCH-UNNAMED TRIBUTARY	IMPAIRED BIOTIC COMMUNITIES
UPPER WABASH	5120103050130	GRANT	INB035D_00	BOOTS AND MASSEY CREEKS	IMPAIRED BIOTIC COMMUNITIES
UPPER WABASH	5120103050130	GRANT	INB035D_T1019	MISSISSINEWA RIVER	E. COLI
UPPER WABASH	5120103050130	GRANT	INB035D_T1019	MISSISSINEWA RIVER	PCBS (FISH TISSUE)
UPPER WABASH	5120103060010	GRANT	INB0361_T1020	MISSISSINEWA RIVER	E. COLI
UPPER WABASH	5120103060010	GRANT	INB0361_T1020	MISSISSINEWA RIVER	PCBS (FISH TISSUE)
UPPER WABASH	5120104010020	ALLEN	INB0412_01	JOHNSON DITCH	IMPAIRED BIOTIC COMMUNITIES
UPPER WABASH	5120104010020	ALLEN	INB0412_02	JOHNSON DRAIN	IMPAIRED BIOTIC

				(UPSTREAM OF CHURUBUSCO BRANCH)	COMMUNITIES
UPPER WABASH	5120104010020	ALLEN	INB0412_T1000	EEL RIVER	IMPAIRED BIOTIC COMMUNITIES
UPPER WABASH	5120104010020	ALLEN	INB0412_T1000	EEL RIVER	PCBS (FISH TISSUE)
UPPER WABASH	5120104010020	ALLEN	INB0412_T1000	EEL RIVER	TOTAL MERCURY (FISH TISSUE)
UPPER WABASH	5120104010020	ALLEN	INB0412_T1001	JOHNSON DITCH-UNNAMED TRIBUTARY	IMPAIRED BIOTIC COMMUNITIES
UPPER WABASH	5120104010020	ALLEN	INB0412_T1003	DUGLAY DITCH	IMPAIRED BIOTIC COMMUNITIES
UPPER WABASH	5120104010020	ALLEN	INB0412_T1004	CHURUBUSCO BRANCH-UNNAMED TRIBUTARY	IMPAIRED BIOTIC COMMUNITIES
UPPER WABASH	5120104010020	ALLEN	INB0412_T1005	CHURUBUSCO BRANCH	IMPAIRED BIOTIC COMMUNITIES
UPPER WABASH	5120104010030	WHITLEY	INB0413_T1001	EEL RIVER (EAST OF EEL RIVER FORT MONUMENT)	E. COLI
UPPER WABASH	5120104010030	WHITLEY	INB0413_T1001	EEL RIVER (EAST OF EEL RIVER FORT MONUMENT)	PCBS (FISH TISSUE)
UPPER WABASH	5120104010030	WHITLEY	INB0413_T1001	EEL RIVER (EAST OF EEL RIVER FORT MONUMENT)	TOTAL MERCURY (FISH TISSUE)
UPPER WABASH	5120104010030	WHITLEY	INB0413_T1002	EEL RIVER (WEST OF EEL RIVER FORT MONUMENT)	E. COLI
UPPER WABASH	5120104010030	WHITLEY	INB0413_T1002	EEL RIVER (WEST OF EEL RIVER FORT MONUMENT)	PCBS (FISH TISSUE)
UPPER WABASH	5120104010030	WHITLEY	INB0413_T1002	EEL RIVER (WEST OF EEL RIVER FORT MONUMENT)	TOTAL MERCURY (FISH TISSUE)
UPPER WABASH	5120104010030	WHITLEY	INB0413_T1003	SMITH DITCH	IMPAIRED BIOTIC COMMUNITIES
UPPER WABASH	5120104010030	WHITLEY	INB0413_T1005	KRIDER DITCH (NEAR JOHNSON ROAD)	IMPAIRED BIOTIC COMMUNITIES
UPPER WABASH	5120104010030	WHITLEY	INB0413_T1006	EEL RIVER-UNNAMED TRIBUTARY	IMPAIRED BIOTIC COMMUNITIES
UPPER WABASH	5120104010040	WHITLEY	INB0414_00	SOLON DITCH	IMPAIRED BIOTIC COMMUNITIES
UPPER WABASH	5120104010040	WHITLEY	INB0414_T1000	SOLON DITCH-UNNAMED TRIBUTARY	IMPAIRED BIOTIC COMMUNITIES
UPPER WABASH	5120104010040	WHITLEY	INB0414_T1001	MOWREY DITCH	IMPAIRED BIOTIC COMMUNITIES
UPPER WABASH	5120104010040	WHITLEY	INB0414_T1002	EEL RIVER	TOTAL MERCURY (FISH TISSUE)
UPPER WABASH	5120104010040	WHITLEY	INB0414_T1002	EEL RIVER	E. COLI
UPPER WABASH	5120104010040	WHITLEY	INB0414_T1002	EEL RIVER	IMPAIRED BIOTIC COMMUNITIES
UPPER WABASH	5120104010040	WHITLEY	INB0414_T1002	EEL RIVER	PCBS (FISH TISSUE)
UPPER WABASH	5120104010050	WHITLEY	INB0415_00	GANGWER DITCH	IMPAIRED BIOTIC COMMUNITIES
UPPER WABASH	5120104010050	WHITLEY	INB0415_T1003	KERCH DITCH	IMPAIRED BIOTIC COMMUNITIES
UPPER WABASH	5120104020010	NOBLE	INB0421_00	BLUE RIVER - HEADWATERS (NOBLE)	IMPAIRED BIOTIC COMMUNITIES
UPPER WABASH	5120104020020	WHITLEY	INB0422_01	BLUE RIVER (DOWNSTREAM OF MUD RUN)	IMPAIRED BIOTIC COMMUNITIES
UPPER WABASH	5120104020020	WHITLEY	INB0422_T1022	MALONEY DITCH	IMPAIRED BIOTIC COMMUNITIES
UPPER WABASH	5120104020020	WHITLEY	INB0422_T1025	EMERICK DITCH	IMPAIRED BIOTIC COMMUNITIES
UPPER WABASH	5120104020030	WHITLEY	INB0423_T1002	THORN CREEK	IMPAIRED BIOTIC COMMUNITIES
UPPER WABASH	5120104020030	WHITLEY	INB0423_T1003	THORN	IMPAIRED BIOTIC

				CREEK-UNNAMED TRIBUTARY	COMMUNITIES
UPPER WABASH	5120104020030	WHITLEY	INB0423_T1004	COLE DITCH-UNNAMED TRIBUTARY	IMPAIRED BIOTIC COMMUNITIES
UPPER WABASH	5120104020030	WHITLEY	INB0423_T1007	COLE DITCH (DOWNSTREAM OF TRIBUTARIES)	IMPAIRED BIOTIC COMMUNITIES
UPPER WABASH	5120104020040	WHITLEY	INB0424_02	BLUE RIVER (COLUMBIA CITY, IN)	E. COLI
UPPER WABASH	5120104020040	WHITLEY	INB0424_02	BLUE RIVER (COLUMBIA CITY, IN)	IMPAIRED BIOTIC COMMUNITIES
UPPER WABASH	5120104020040	WHITLEY	INB0424_03	BLUE RIVER (DOWNSTREAM OF COLUMBIA CITY)	E. COLI
UPPER WABASH	5120104020040	WHITLEY	INB0424_T1020	BLUE BABE BRANCH-UNNAMED TRIBUTARY	IMPAIRED BIOTIC COMMUNITIES
UPPER WABASH	5120104020040	WHITLEY	INB0424_T1021	BLUE BABE BRANCH-UNNAMED TRIBUTARY	IMPAIRED BIOTIC COMMUNITIES
UPPER WABASH	5120104020040	WHITLEY	INB0424_T1023	BLUE BABE BRANCH-UNNAMED TRIBUTARY	IMPAIRED BIOTIC COMMUNITIES
UPPER WABASH	5120104020040	WHITLEY	INB0424_T1024	BLUE BABE BRANCH (HEADWATER)	IMPAIRED BIOTIC COMMUNITIES
UPPER WABASH	5120104020040	WHITLEY	INB0424_T1025	BLUE BABE BRANCH (UPSTREAM OF SR 9)	IMPAIRED BIOTIC COMMUNITIES
UPPER WABASH	5120104020040	WHITLEY	INB0424_T1026	BLUE BABE BRANCH (DOWNSTREAM OF SR 9)	IMPAIRED BIOTIC COMMUNITIES
UPPER WABASH	5120104020040	WHITLEY	INB0424_T1027	PHILLIPS DITCH	IMPAIRED BIOTIC COMMUNITIES
UPPER WABASH	5120104030010	WHITLEY	INB0431_00	MAYNARD DITCH-COUNTY FARM DITCH	IMPAIRED BIOTIC COMMUNITIES
UPPER WABASH	5120104030010	WHITLEY	INB0431_01	EEL RIVER-UNNAMED TRIBUTARY	IMPAIRED BIOTIC COMMUNITIES
UPPER WABASH	5120104030010	WHITLEY	INB0431_T1000	KNISLEY DITCH	IMPAIRED BIOTIC COMMUNITIES
UPPER WABASH	5120104030010	WHITLEY	INB0431_T1001	COUNTY FARM DITCH-UNNAMED TRIBUTARY	IMPAIRED BIOTIC COMMUNITIES
UPPER WABASH	5120104030010	WHITLEY	INB0431_T1003	EEL RIVER	PCBS (FISH TISSUE)
UPPER WABASH	5120104030010	WHITLEY	INB0431_T1003	EEL RIVER	IMPAIRED BIOTIC COMMUNITIES
UPPER WABASH	5120104030010	WHITLEY	INB0431_T1003	EEL RIVER	TOTAL MERCURY (FISH TISSUE)
UPPER WABASH	5120104030020	WHITLEY	INB0432_03	STONY CREEK (UPSTREAM OF BRIGGS, IN)	E. COLI
UPPER WABASH	5120104030020	WHITLEY	INB0432_03	STONY CREEK (UPSTREAM OF BRIGGS, IN)	IMPAIRED BIOTIC COMMUNITIES
UPPER WABASH	5120104030020	WHITLEY	INB0432_04	STONY CREEK (DOWNSTREAM OF BRIGGS, IN)	E. COLI
UPPER WABASH	5120104030020	WHITLEY	INB0432_T1001	STONY CREEK-UNNAMED TRIBUTARY	E. COLI
UPPER WABASH	5120104030020	WHITLEY	INB0432_T1002	STONY CREEK-UNNAMED TRIBUTARY	E. COLI
UPPER WABASH	5120103050010	GRANT	INB0351_T1015	MISSISSINEWA RIVER	TOTAL MERCURY (FISH TISSUE)
UPPER WABASH	5120103050010	GRANT	INB0351_T1015	MISSISSINEWA RIVER	E. COLI
UPPER WABASH	5120103050010	GRANT	INB0351_T1015	MISSISSINEWA RIVER	IMPAIRED BIOTIC COMMUNITIES
UPPER WABASH	5120103050010	GRANT	INB0351_T1015	MISSISSINEWA	PCBS (FISH

				RIVER	TISSUE)
UPPER WABASH	5120103050020	GRANT	INB0352_T1016	MISSISSINEWA RIVER	E. COLI
UPPER WABASH	5120103050020	GRANT	INB0352_T1016	MISSISSINEWA RIVER	PCBS (FISH TISSUE)
UPPER WABASH	5120103050020	GRANT	INB0352_T1016	MISSISSINEWA RIVER	TOTAL MERCURY (FISH TISSUE)
UPPER WABASH	5120103050040	GRANT	INB0354_T1017	MISSISSINEWA RIVER (UPSTREAM OF BARREN CREEK)	PCBS (FISH TISSUE)
UPPER WABASH	5120103050040	GRANT	INB0354_T1018	MISSISSINEWA RIVER (DOWNSTREAM OF BARREN CREEK)	PCBS (FISH TISSUE)
UPPER WABASH	5120103050060	GRANT	INB0356_T1001	LITTLE CREEK	IMPAIRED BIOTIC COMMUNITIES
UPPER WABASH	5120103050070	GRANT	INB0357_00	DEER CREEK (UPSTREAM OF BELL CREEK)	E. COLI
UPPER WABASH	5120103050070	GRANT	INB0357_01	DEER CREEK (DOWNSTREAM OF BELL CREEK)	E. COLI
UPPER WABASH	5120103050100	GRANT	INB035A_T1018	MISSISSINEWA RIVER	PCBS (FISH TISSUE)
UPPER WABASH	5120106100020	WHITE	INB06A2_M1095	TIPPECANOE RIVER	PCBS (FISH TISSUE)
UPPER WABASH	5120106100030	WHITE	INB06A3_00	HARP DITCH AND OTHER TRIBUTARIES	E. COLI
UPPER WABASH	5120106110010	PULASKI	INB06B1_00	BIG MONON DITCH - HEADWATERS	E. COLI
UPPER WABASH	5120106110020	PULASKI	INB06B2_00	SCHOLTZ DITCH	E. COLI
UPPER WABASH	5120106110030	PULASKI	INB06B3_00	BIG MONON DITCH - DRESSKE DITCH	E. COLI
UPPER WABASH	5120106110040	PULASKI	INB06B4_00	BIG MONON DITCH - THOMPSON DITCH	E. COLI
UPPER WABASH	5120106110060	PULASKI	INB06B6_00	ATRIUM DITCH - STUMP DITCH	E. COLI
UPPER WABASH	5120106110070	PULASKI	INB06B7_00	ATRIUM DITCH - DUNKER DITCH	E. COLI
UPPER WABASH	5120106110080	PULASKI	INB06B8_00	BIG MONON DITCH - LOWER ATRIUM DITCH/ STEIN DITCH	E. COLI
UPPER WABASH	5120106110090	PULASKI	INB06B9_00	MOSLEY DITCH - MOSLEY BRANCH	E. COLI
UPPER WABASH	5120106110100	PULASKI	INB06BA_00	BIG MONON DITCH	E. COLI
UPPER WABASH	5120106110100	PULASKI	INB06BA_T1001	HUBBELL DITCH	E. COLI
UPPER WABASH	5120106110100	PULASKI	INB06BA_T1002	BIG MONON DITCH-UNNAMED TRIBUTARY	E. COLI
UPPER WABASH	5120106110110	PULASKI	INB06BB_00	BIG MONON DITCH	E. COLI
UPPER WABASH	5120106110110	PULASKI	INB06BB_00	BIG MONON DITCH	IMPAIRED BIOTIC COMMUNITIES
UPPER WABASH	5120106110110	PULASKI	INB06BB_T1003	BIG MONON DITCH-UNNAMED TRIBUTARY	IMPAIRED BIOTIC COMMUNITIES
UPPER WABASH	5120106110110	PULASKI	INB06BB_T1003	BIG MONON DITCH-UNNAMED TRIBUTARY	E. COLI
UPPER WABASH	5120106110110	PULASKI	INB06BB_T1004	BIG MONON DITCH-UNNAMED TRIBUTARY	IMPAIRED BIOTIC COMMUNITIES
UPPER WABASH	5120106110110	PULASKI	INB06BB_T1004	BIG MONON DITCH-UNNAMED TRIBUTARY	E. COLI
UPPER WABASH	5120106110110	PULASKI	INB06BB_T1005	BIG MONON DITCH-UNNAMED TRIBUTARY	E. COLI
UPPER WABASH	5120106110110	PULASKI	INB06BB_T1005	BIG MONON DITCH-UNNAMED TRIBUTARY	IMPAIRED BIOTIC COMMUNITIES
UPPER WABASH	5120106130010	WHITE	INB06D1_00	TIPPECANOE RIVER (UPSTREAM OF TIMMONS DITCH)	PCBS (FISH TISSUE)

UPPER WABASH	5120106140010	WHITE	INB06E1_00	PIKE CREEK (WHITE)	PCBS (FISH TISSUE)
UPPER WABASH	5120106140020	WHITE	INB06E2_M1093	TIPPECANOE RIVER	PCBS (FISH TISSUE)
UPPER WABASH	5120106150030	WHITE	INB06F3_00	BIG CREEK - MOUTH	E. COLI
UPPER WABASH	5120106150040	WHITE	INB06F4_00	SPRING CREEK (UPSTREAM OF EMGE DITCH)	E. COLI
UPPER WABASH	5120106150040	WHITE	INB06F4_T1001	UNNAMED STREAM (NW OF CHALMERS, IN)	E. COLI
UPPER WABASH	5120106150040	WHITE	INB06F4_T1003	EMGE DITCH	E. COLI
UPPER WABASH	5120106150050	CARROLL	INB06F5_M1094	TIPPECANOE RIVER	PCBS (FISH TISSUE)
LOWER WABASH	5120108010030	TIPPECANOE	INB0813_01	BURNETTE CREEK (UPSTREAM OF BATTLE GROUND, IN)	E. COLI
LOWER WABASH	5120108010030	TIPPECANOE	INB0813_02	BURNETTE CREEK (DOWNSTREAM OF BATTLE GROUND, IN)	E. COLI
LOWER WABASH	5120108010030	TIPPECANOE	INB0813_02	BURNETTE CREEK (DOWNSTREAM OF BATTLE GROUND, IN)	IMPAIRED BIOTIC COMMUNITIES
LOWER WABASH	5120108010030	TIPPECANOE	INB0813_M1001	WABASH RIVER	PCBS (FISH TISSUE)
LOWER WABASH	5120108010030	TIPPECANOE	INB0813_M1001	WABASH RIVER	TOTAL MERCURY (FISH TISSUE)
LOWER WABASH	5120108010040	TIPPECANOE	INB0814_M1002	WABASH RIVER	TOTAL MERCURY (FISH TISSUE)
LOWER WABASH	5120108010040	TIPPECANOE	INB0814_M1002	WABASH RIVER	PCBS (FISH TISSUE)
LOWER WABASH	5120108020060	TIPPECANOE	INB0826_T1045	WEA CREEK	PCBS (FISH TISSUE)
LOWER WABASH	5120108020070	TIPPECANOE	INB0827_T1013	ELLIOT DITCH	IMPAIRED BIOTIC COMMUNITIES
LOWER WABASH	5120108020070	TIPPECANOE	INB0827_T1013	ELLIOT DITCH	PCBS (FISH TISSUE)
LOWER WABASH	5120108020090	TIPPECANOE	INB0829_00	WEA CREEK TRIBUTARIES	PCBS (FISH TISSUE)
LOWER WABASH	5120108020090	TIPPECANOE	INB0829_00	WEA CREEK TRIBUTARIES	TOTAL MERCURY (FISH TISSUE)
LOWER WABASH	5120108020090	TIPPECANOE	INB0829_T1039	WEA CREEK - ELLIOT DT TO MOUTH	TOTAL MERCURY (FISH TISSUE)
LOWER WABASH	5120108020090	TIPPECANOE	INB0829_T1039	WEA CREEK - ELLIOT DT TO MOUTH	PCBS (FISH TISSUE)
LOWER WABASH	5120108030010	TIPPECANOE	INB0831_M1003	WABASH RIVER D/S OF WEA CREEK	TOTAL MERCURY (FISH TISSUE)
LOWER WABASH	5120108030010	TIPPECANOE	INB0831_M1003	WABASH RIVER D/S OF WEA CREEK	PCBS (FISH TISSUE)
LOWER WABASH	5120108030030	TIPPECANOE	INB0833_M1004	WABASH RIVER - GRANVILLE BRDG TO FLINT CREEK	PCBS (FISH TISSUE)
LOWER WABASH	5120108030030	TIPPECANOE	INB0833_M1004	WABASH RIVER - GRANVILLE BRDG TO FLINT CREEK	TOTAL MERCURY (FISH TISSUE)
LOWER WABASH	5120108030040	TIPPECANOE	INB0834_00	FLINT CREEK - FLINT RUN	DISSOLVED OXYGEN
LOWER WABASH	5120108030040	TIPPECANOE	INB0834_00	FLINT CREEK - FLINT RUN	NUTRIENTS
LOWER WABASH	5120108030040	TIPPECANOE	INB0834_01	FLINT CREEK	DISSOLVED OXYGEN
LOWER WABASH	5120108030050	FOUNTAIN	INB0835_M1005	WABASH RIVER - COUNTY LINE TO LITTLE PINE CREEK	TOTAL MERCURY (FISH TISSUE)
LOWER WABASH	5120108030050	FOUNTAIN	INB0835_M1005	WABASH RIVER - COUNTY LINE TO LITTLE PINE CREEK	PCBS (FISH TISSUE)
LOWER WABASH	5120108030090	WARREN	INB0839_M1006	WABASH RIVER	PCBS (FISH TISSUE)

LOWER WABASH	5120108030090	WARREN	INB0839_M1006	WABASH RIVER	TOTAL MERCURY (FISH TISSUE)
LOWER WABASH	5120108030110	FOUNTAIN	INB083B_M1007	WABASH RIVER - BELOW INDEPENDENCE	PCBS (FISH TISSUE)
LOWER WABASH	5120108030110	FOUNTAIN	INB083B_M1007	WABASH RIVER - BELOW INDEPENDENCE	TOTAL MERCURY (FISH TISSUE)
LOWER WABASH	5120108040020	BENTON	INB0842_01	BIG PINE CREEK	IMPAIRED BIOTIC COMMUNITIES
LOWER WABASH	5120108040020	BENTON	INB0842_T1002A	MILLER DITCH (WHITE CO)	IMPAIRED BIOTIC COMMUNITIES
LOWER WABASH	5120108040060	BENTON	INB0846_01	LITTLE PINE CREEK	E. COLI
LOWER WABASH	5120108040060	BENTON	INB0846_T1001	LITTLE PINE CREEK - UNNAMED TRIBUTARY	E. COLI
LOWER WABASH	5120108040070	BENTON	INB0847_T1001	BRUMM DITCH	IMPAIRED BIOTIC COMMUNITIES
LOWER WABASH	5120108040080	BENTON	INB0848_T1001	DARBY DITCH	IMPAIRED BIOTIC COMMUNITIES
LOWER WABASH	5120108040110	WARREN	INB084B_T1046	BIG PINE CREEK - BROWN DT TO PINE VILLAGE	E. COLI
LOWER WABASH	5120108050040	WARREN	INB0854_00	MUD PINE CREEK-BRISCO	PCBS (FISH TISSUE)
LOWER WABASH	5120108050040	WARREN	INB0854_T1053	MUD PINE CREEK	PCBS (FISH TISSUE)
LOWER WABASH	5120108060010	WARREN	INB0861_T1011	BIG PINE CREEK	E. COLI
LOWER WABASH	5120108060010	WARREN	INB0861_T1011	BIG PINE CREEK	PCBS (FISH TISSUE)
LOWER WABASH	5120108060030	WARREN	INB0863_T1012	BIG PINE CREEK EXC	PCBS (FISH TISSUE)
LOWER WABASH	5120108070010	FOUNTAIN	INB0871_M1014	WABASH RIVER - ATTICA	PCBS (FISH TISSUE)
LOWER WABASH	5120108070010	FOUNTAIN	INB0871_M1014	WABASH RIVER - ATTICA	TOTAL MERCURY (FISH TISSUE)
LOWER WABASH	5120108070030	FOUNTAIN	INB0873_00	SHAWNEE CREEK-KELL DT/LITTLE SHAWNEE CREEK	E. COLI
LOWER WABASH	5120108080010	FOUNTAIN	INB0881_M1015	WABASH RIVER	PCBS (FISH TISSUE)
LOWER WABASH	5120108080010	FOUNTAIN	INB0881_M1015	WABASH RIVER	TOTAL MERCURY (FISH TISSUE)
LOWER WABASH	5120108080020	FOUNTAIN	INB0882_M1016	WABASH RIVER	TOTAL MERCURY (FISH TISSUE)
LOWER WABASH	5120108080020	FOUNTAIN	INB0882_M1016	WABASH RIVER	PCBS (FISH TISSUE)
LOWER WABASH	5120108080040	FOUNTAIN	INB0884_M1017	WABASH RIVER	PCBS (FISH TISSUE)
LOWER WABASH	5120108080040	FOUNTAIN	INB0884_M1017	WABASH RIVER	TOTAL MERCURY (FISH TISSUE)
LOWER WABASH	5120108080060	FOUNTAIN	INB0886_M1018	WABASH RIVER	PCBS (FISH TISSUE)
LOWER WABASH	5120108080060	FOUNTAIN	INB0886_M1018	WABASH RIVER	TOTAL MERCURY (FISH TISSUE)
LOWER WABASH	5120108090010	FOUNTAIN	INB0891_M1019	WABASH RIVER	PCBS (FISH TISSUE)
LOWER WABASH	5120108090010	FOUNTAIN	INB0891_M1019	WABASH RIVER	TOTAL MERCURY (FISH TISSUE)
LOWER WABASH	5120108090040	FOUNTAIN	INB0894_M1020	WABASH RIVER	PCBS (FISH TISSUE)
LOWER WABASH	5120108090040	FOUNTAIN	INB0894_M1020	WABASH RIVER	TOTAL MERCURY (FISH TISSUE)
LOWER WABASH	5120108100040	FOUNTAIN	INB08A4_00	COAL CREEK-STONE BLUFF	E. COLI
LOWER WABASH	5120108100050	FOUNTAIN	INB08A5_00	COAL CREEK-DRY RUN	E. COLI
LOWER WABASH	5120108110010	FOUNTAIN	INB08B1_00	COAL CREEK-COPPER CHAPEL	E. COLI
LOWER WABASH	5120108110030	FOUNTAIN	INB08B3_01	PRAIRIE CREEK (HEADWATER)	E. COLI

LOWER WABASH	5120108120020	PARKE	INB08C2_T1010	JIM BRANCH	DISSOLVED OXYGEN
LOWER WABASH	5120108120020	PARKE	INB08C2_T1010	JIM BRANCH	E. COLI
LOWER WABASH	5120108140010	VERMILLION	INB08E1_M1050A	WABASH RIVER	PCBS (FISH TISSUE)
LOWER WABASH	5120108140010	VERMILLION	INB08E1_M1050A	WABASH RIVER	TOTAL MERCURY (FISH TISSUE)
LOWER WABASH	5120108140060	VERMILLION	INB08E6_M1022	WABASH RIVER - MILL CR TO BELOW LTL VERMILLION R	TOTAL MERCURY (FISH TISSUE)
LOWER WABASH	5120108140060	VERMILLION	INB08E6_M1022	WABASH RIVER - MILL CR TO BELOW LTL VERMILLION R	PCBS (FISH TISSUE)
LOWER WABASH	5120108150010	PARKE	INB08F1_M1023	WABASH RIVER - SUGAR CR TO LTL RACCOON CR (VERMILLION)	PCBS (FISH TISSUE)
LOWER WABASH	5120108150010	PARKE	INB08F1_M1023	WABASH RIVER - SUGAR CR TO LTL RACCOON CR (VERMILLION)	TOTAL MERCURY (FISH TISSUE)
LOWER WABASH	5120108150020	PARKE	INB08F2_M1024	WABASH RIVER	PCBS (FISH TISSUE)
LOWER WABASH	5120108150020	PARKE	INB08F2_M1024	WABASH RIVER	TOTAL MERCURY (FISH TISSUE)
LOWER WABASH	5120108160020	MONTGOMERY	INB08G2_T1035	BIG RACCOON CREEK-NEW ROSS	E. COLI
LOWER WABASH	5120108160050	MONTGOMERY	INB08G5_01	CORNSTALK CREEK (UPSTREAM OF CR 500 E)	IMPAIRED BIOTIC COMMUNITIES
LOWER WABASH	5120108160060	MONTGOMERY	INB08G6_01	BIG RACCOON CREEK	E. COLI
LOWER WABASH	5120108160060	MONTGOMERY	INB08G6_T1002	BIG RACCOON CREEK - UNNAMED TRIBUTARY	IMPAIRED BIOTIC COMMUNITIES
LOWER WABASH	5120108160070	PUTNAM	INB08G7_T1040	BIG RACCOON CREEK	IMPAIRED BIOTIC COMMUNITIES
LOWER WABASH	5120108160080	PUTNAM	INB08G8_T1041	NORTH RAMP CREEK	IMPAIRED BIOTIC COMMUNITIES
LOWER WABASH	5120108180020	PARKE	INB08J2_00	LITTLE RACCOON CREEK- MOORE LAKE/GUION	PH
LOWER WABASH	5120108180030	PARKE	INB08J3_02	RACCOON CREEK, SOUTH FORK (DOWNSTREAM OF LITTLE RACCOON LAKE)	IMPAIRED BIOTIC COMMUNITIES
LOWER WABASH	5120108180030	PARKE	INB08J3_02	RACCOON CREEK, SOUTH FORK (DOWNSTREAM OF LITTLE RACCOON LAKE)	E. COLI
LOWER WABASH	5120108180030	PARKE	INB08J3_T1004	RACCOON CREEK, SOUTH FORK - UNNAMED TRIBUTARY	E. COLI
LOWER WABASH	5120108180030	PARKE	INB08J3_T1005	RACCOON CREEK, SOUTH FORK - UNNAMED TRIBUTARY	E. COLI
LOWER WABASH	5120108190010	PARKE	INB08K1_02	ROCK RUN	E. COLI
LOWER WABASH	5120108190020	PARKE	INB08K2_00	BIG RACCOON CREEK TRIBUTARIES - MECCA	PCBS (FISH TISSUE)
LOWER WABASH	5120108190020	PARKE	INB08K2_00	BIG RACCOON CREEK TRIBUTARIES - MECCA	TOTAL MERCURY (FISH TISSUE)
LOWER WABASH	5120108190020	PARKE	INB08K2_T1029	BIG RACCOON CREEK - MECCA	TOTAL MERCURY (FISH TISSUE)
LOWER WABASH	5120108190020	PARKE	INB08K2_T1029	BIG RACCOON CREEK - MECCA	PCBS (FISH TISSUE)
LOWER WABASH	5120108200010	VERMILLION	INB08M1_M1031	WABASH RIVER	TOTAL MERCURY (FISH TISSUE)
LOWER WABASH	5120108200010	VERMILLION	INB08M1_M1031	WABASH RIVER	PCBS (FISH TISSUE)
LOWER WABASH	5120108200020	VERMILLION	INB08M2_T1004C	NORTON CREEK -	DISSOLVED

				UNNAMED TRIBUTARY	OXYGEN
LOWER WABASH	5120108200020	VERMILLION	INB08M2_T1004C	NORTON CREEK - UNNAMED TRIBUTARY	E. COLI
LOWER WABASH	5120108200020	VERMILLION	INB08M2_T1004C	NORTON CREEK - UNNAMED TRIBUTARY	IMPAIRED BIOTIC COMMUNITIES
LOWER WABASH	5120108200030	VERMILLION	INB08M3_M1032	WABASH RIVER	PCBS (FISH TISSUE)
LOWER WABASH	5120108200030	VERMILLION	INB08M3_M1032	WABASH RIVER	TOTAL MERCURY (FISH TISSUE)
LOWER WABASH	5120108200040	VERMILLION	INB08M4_M1033	WABASH RIVER	PCBS (FISH TISSUE)
LOWER WABASH	5120108200040	VERMILLION	INB08M4_M1033	WABASH RIVER	TOTAL MERCURY (FISH TISSUE)
LOWER WABASH	5120110010010	CLINTON	INB1011_01	SUGAR CREEK	IMPAIRED BIOTIC COMMUNITIES
LOWER WABASH	5120110010020	BOONE	INB1012_T1003	COX DITCH	IMPAIRED BIOTIC COMMUNITIES
LOWER WABASH	5120110010050	BOONE	INB1015_02	MUD CREEK	IMPAIRED BIOTIC COMMUNITIES
LOWER WABASH	5120110010050	BOONE	INB1015_T1004	PADGETT DITCH	IMPAIRED BIOTIC COMMUNITIES
LOWER WABASH	5120110010060	BOONE	INB1016_T1002	MUD CREEK - UNNAMED TRIBUTARY	IMPAIRED BIOTIC COMMUNITIES
LOWER WABASH	5120110010070	BOONE	INB1017_01	SUGAR CREEK	IMPAIRED BIOTIC COMMUNITIES
LOWER WABASH	5120110010070	BOONE	INB1017_01	SUGAR CREEK	E. COLI
LOWER WABASH	5120110010070	CLINTON	INB1017_T1001	DAVIS DITCH	E. COLI
LOWER WABASH	5120110010070	CLINTON	INB1017_T1001	DAVIS DITCH	IMPAIRED BIOTIC COMMUNITIES
LOWER WABASH	5120110010080	BOONE	INB1018_02	ROSS DITCH	IMPAIRED BIOTIC COMMUNITIES
LOWER WABASH	5120110010090	BOONE	INB1019_01	BROWN'S WONDER CREEK	IMPAIRED BIOTIC COMMUNITIES
LOWER WABASH	5120110010110	BOONE	INB101B_T1002	SPRING CREEK	E. COLI
LOWER WABASH	5120110010110	BOONE	INB101B_T1002A	STORMS DITCH	E. COLI
LOWER WABASH	5120110010110	BOONE	INB101B_T1002B	BUNTIN DITCH	E. COLI
LOWER WABASH	5120110030010	CLINTON	INB1031_01	LITTLE POTATO CREEK	E. COLI
LOWER WABASH	5120110030010	CLINTON	INB1031_01	LITTLE POTATO CREEK	IMPAIRED BIOTIC COMMUNITIES
LOWER WABASH	5120110030010	CLINTON	INB1031_01	LITTLE POTATO CREEK	NUTRIENTS
LOWER WABASH	5120110030010	CLINTON	INB1031_01	LITTLE POTATO CREEK	pH
LOWER WABASH	5120110030050	MONTGOMERY	INB1035_01	LYE CREEK	E. COLI
LOWER WABASH	5120110030050	MONTGOMERY	INB1035_T1001	LYE CREEK - UNNAMED TRIBUTARY	E. COLI
LOWER WABASH	5120110030050	MONTGOMERY	INB1035_T1002	LYE CREEK - UNNAMED TRIBUTARY	E. COLI
LOWER WABASH	5120110040010	MONTGOMERY	INB1041_00	SUGAR CREEK TRIBUTARIES NEAR GARFIELD	PCBS (FISH TISSUE)
LOWER WABASH	5120110040010	MONTGOMERY	INB1041_T1003	SUGAR CREEK - GARFIELD	PCBS (FISH TISSUE)
LOWER WABASH	5120110040030	MONTGOMERY	INB1043_T1005	LITTLE SUGAR CREEK	PCBS (FISH TISSUE)
LOWER WABASH	5120110040060	MONTGOMERY	INB1046_00	WALNUT FORK - ABOVE LITTLE SUGAR CREEK	PCBS (FISH TISSUE)
LOWER WABASH	5120110040060	MONTGOMERY	INB1046_T1014	WALNUT FORK - BELOW LITTLE SUGAR CREEK	PCBS (FISH TISSUE)
LOWER WABASH	5120110040060	MONTGOMERY	INB1046_T1014	WALNUT FORK - BELOW LITTLE SUGAR CREEK	TOTAL MERCURY (FISH TISSUE)
LOWER WABASH	5120110050010	MONTGOMERY	INB1051_T1006	SUGAR CREEK	PCBS (FISH TISSUE)
LOWER WABASH	5120110050010	MONTGOMERY	INB1051_T1006	SUGAR CREEK	E. COLI

LOWER WABASH	5120110050010	MONTGOMERY	INB1051_T1006	SUGAR CREEK	TOTAL MERCURY (FISH TISSUE)
LOWER WABASH	5120110050040	MONTGOMERY	INB1054_T1007	SUGAR CREEK	PCBS (FISH TISSUE)
LOWER WABASH	5120110050040	MONTGOMERY	INB1054_T1007	SUGAR CREEK	TOTAL MERCURY (FISH TISSUE)
LOWER WABASH	5120110050060	MONTGOMERY	INB1056_T1008	SUGAR CREEK	PCBS (FISH TISSUE)
LOWER WABASH	5120110050060	MONTGOMERY	INB1056_T1008	SUGAR CREEK	TOTAL MERCURY (FISH TISSUE)
LOWER WABASH	5120110050070	MONTGOMERY	INB1057_T1009	SUGAR CREEK	PCBS (FISH TISSUE)
LOWER WABASH	5120110050070	MONTGOMERY	INB1057_T1009	SUGAR CREEK	TOTAL MERCURY (FISH TISSUE)
LOWER WABASH	5120110050090	PARKE	INB1059_T1010	SUGAR CREEK	TOTAL MERCURY (FISH TISSUE)
LOWER WABASH	5120110050090	PARKE	INB1059_T1010	SUGAR CREEK	PCBS (FISH TISSUE)
LOWER WABASH	5120110050100	PARKE	INB105A_T1011	SUGAR CREEK	TOTAL MERCURY (FISH TISSUE)
LOWER WABASH	5120110050100	PARKE	INB105A_T1011	SUGAR CREEK	PCBS (FISH TISSUE)
LOWER WABASH	5120110060060	PARKE	INB1066_01	GREEN CREEK, WEST PRONG	E. COLI
LOWER WABASH	5120110060060	PARKE	INB1066_01	GREEN CREEK, WEST PRONG	IMPAIRED BIOTIC COMMUNITIES
LOWER WABASH	5120110060060	PARKE	INB1066_T1002	GREEN CREEK, WEST PRONG - UNNAMED TRIBUTARY	E. COLI
LOWER WABASH	5120110060060	PARKE	INB1066_T1002	GREEN CREEK, WEST PRONG - UNNAMED TRIBUTARY	IMPAIRED BIOTIC COMMUNITIES
LOWER WABASH	5120110060070	PARKE	INB1067_T1012	SUGAR CREEK	TOTAL MERCURY (FISH TISSUE)
LOWER WABASH	5120110060070	PARKE	INB1067_T1012	SUGAR CREEK	PCBS (FISH TISSUE)
LOWER WABASH	5120110060090	PARKE	INB1069_T1013	SUGAR CREEK	PCBS (FISH TISSUE)
LOWER WABASH	5120110060090	PARKE	INB1069_T1013	SUGAR CREEK	TOTAL MERCURY (FISH TISSUE)
LOWER WABASH	5120111020020	VERMILLION	INB1122_01	BROUILLETS CREEK (IL)	E. COLI
LOWER WABASH	5120111030040	CLAY	INB1134_02	OTTER CREEK, NORTH BRANCH (DOWNSTREAM OF SMOCKVILLE, IN)	E. COLI
LOWER WABASH	5120111030050	VIGO	INB1135_01	OTTER CREEK, NORTH BRANCH (COAL BLUFF, IN)	E. COLI
LOWER WABASH	5120111030080	VIGO	INB1138_M1001	WABASH RIVER - SPRING CREEK TO OTTER CREEK	TOTAL MERCURY (FISH TISSUE)
LOWER WABASH	5120111030080	VIGO	INB1138_M1001	WABASH RIVER - SPRING CREEK TO OTTER CREEK	NUTRIENTS
LOWER WABASH	5120111030080	VIGO	INB1138_M1001	WABASH RIVER - SPRING CREEK TO OTTER CREEK	PCBS (FISH TISSUE)
LOWER WABASH	5120111030080	VIGO	INB1138_T1023	OTTER CREEK	pH
LOWER WABASH	5120111030080	VIGO	INB1138_T1023	OTTER CREEK	E. COLI
LOWER WABASH	5120111040020	VIGO	INB1142_M1002	WABASH RIVER - OTTER CREEK TO ABOVE WABASH GEN STA OUTFALL	NUTRIENTS
LOWER WABASH	5120111040020	VIGO	INB1142_M1002	WABASH RIVER - OTTER CREEK TO ABOVE WABASH GEN STA OUTFALL	PCBS (FISH TISSUE)
LOWER WABASH	5120111040020	VIGO	INB1142_M1002	WABASH RIVER - OTTER CREEK TO ABOVE WABASH GEN STA OUTFALL	TOTAL MERCURY (FISH TISSUE)
LOWER WABASH	5120111040050	VIGO	INB1145_M1003	WABASH RIVER	PCBS (FISH TISSUE)

LOWER WABASH	5120111040050	VIGO	INB1145_M1003	WABASH RIVER	NUTRIENTS
LOWER WABASH	5120111000000	VIGO	INB1145_M1003	WABASH RIVER	FREE CYANIDE
LOWER WABASH	5120111040050	VIGO	INB1145_M1003	WABASH RIVER	TOTAL MERCURY (FISH TISSUE)
LOWER WABASH	5120111050030	VIGO	INB1153_00	SUGAR CREEK	IMPAIRED BIOTIC COMMUNITIES
LOWER WABASH	5120111050050	VIGO	INB1155_T1027	SUGAR CREEK - EAST LITTLE SUGAR CR TO MOUTH	IMPAIRED BIOTIC COMMUNITIES
LOWER WABASH	5120111050060	VIGO	INB1156_M1004	WABASH RIVER-TERRE HAUTE AREA	PCBS (FISH TISSUE)
LOWER WABASH	5120111050060	VIGO	INB1156_M1004	WABASH RIVER-TERRE HAUTE AREA	NUTRIENTS
LOWER WABASH	5120111050060	VIGO	INB1156_M1004	WABASH RIVER-TERRE HAUTE AREA	TOTAL MERCURY (FISH TISSUE)
LOWER WABASH	5120111060050	VIGO	INB1165_01	HONEY CREEK	E. COLI
LOWER WABASH	5120111070040	VIGO	INB1174_M1005	WABASH RIVER	PCBS (FISH TISSUE)
LOWER WABASH	5120111070040	VIGO	INB1174_M1005	WABASH RIVER	TOTAL MERCURY (FISH TISSUE)
LOWER WABASH	5120111090040	VIGO	INB1194_M1007	WABASH RIVER	PCBS (FISH TISSUE)
LOWER WABASH	5120111090040	VIGO	INB1194_M1007	WABASH RIVER	TOTAL MERCURY (FISH TISSUE)
LOWER WABASH	5120111100050	SULLIVAN	INB11A5_M1008	WABASH RIVER-RIVERVIEW	PCBS (FISH TISSUE)
LOWER WABASH	5120111100050	SULLIVAN	INB11A5_M1008	WABASH RIVER-RIVERVIEW	TOTAL MERCURY (FISH TISSUE)
LOWER WABASH	5120111120040	SULLIVAN	INB11C4_M1009	WABASH RIVER	TOTAL MERCURY (FISH TISSUE)
LOWER WABASH	5120111120040	SULLIVAN	INB11C4_M1009	WABASH RIVER	PCBS (FISH TISSUE)
LOWER WABASH	5120111150030	SULLIVAN	INB11F3_M1011	WABASH RIVER	PCBS (FISH TISSUE)
LOWER WABASH	5120111150040	SULLIVAN	INB11F4_M1012	WABASH RIVER-BUZZARD POND	PCBS (FISH TISSUE)
LOWER WABASH	51201111502	VIGO	INB11G3_04	BUSSERON CREEK, WEST FORK	E. COLI
LOWER WABASH	51201111505	SULLIVAN	INB11G4_01	BUSSERON CREEK	TOTAL MERCURY (FISH TISSUE)
LOWER WABASH	51201111505	SULLIVAN	INB11G4_02	BUSSERON CREEK	TOTAL MERCURY (FISH TISSUE)
LOWER WABASH	51201111505	SULLIVAN	INB11G4_T1001	BUSSERON CREEK - UNNAMED TRIBUTARY	IMPAIRED BIOTIC COMMUNITIES
LOWER WABASH	51201111505	SULLIVAN	INB11G4_T1001	BUSSERON CREEK - UNNAMED TRIBUTARY	TOTAL MERCURY (FISH TISSUE)
LOWER WABASH	51201111506	SULLIVAN	INB11G7_T1001	KETTLE CREEK - HEADWATERS	DISSOLVED OXYGEN
LOWER WABASH	51201111506	SULLIVAN	INB11G7_T1002	KETTLE CREEK	DISSOLVED OXYGEN
LOWER WABASH	51201111506	SULLIVAN	INB11G7_T1003	KETTLE CREEK	DISSOLVED OXYGEN
LOWER WABASH	51201111506	SULLIVAN	INB11G7_T1003B	KETTLE CREEK - UNNAMED TRIBUTARY	DISSOLVED OXYGEN
LOWER WABASH	51201111509	SULLIVAN	INB11GA_02A	BUCK CREEK - HEADWATERS	NUTRIENTS
LOWER WABASH	51201111509	SULLIVAN	INB11GA_T1002	BUCK CREEK - UNNAMED TRIBUTARY	IMPAIRED BIOTIC COMMUNITIES
LOWER WABASH	51201111509	SULLIVAN	INB11GA_T1002	BUCK CREEK - UNNAMED TRIBUTARY	NUTRIENTS
LOWER WABASH	51201111512	SULLIVAN	INB11GD_01	BUSSERON CREEK	FREE CYANIDE
LOWER WABASH	5120111170010	SULLIVAN	INB11H1_M1014	WABASH RIVER	PCBS (FISH TISSUE)
LOWER WABASH	5120111170020	KNOX	INB11H2_M1015	WABASH RIVER	PCBS (FISH TISSUE)

LOWER WABASH	5120111180010	KNOX	INB11J1_M1017	WABASH RIVER	PCBS (FISH TISSUE)
LOWER WABASH	5120111190010	SULLIVAN	INB11K1_01	MARIA CREEK (HEADWATER)	DISSOLVED OXYGEN
LOWER WABASH	5120111190010	SULLIVAN	INB11K1_01	MARIA CREEK (HEADWATER)	E. COLI
LOWER WABASH	5120111190010	SULLIVAN	INB11K1_01	MARIA CREEK (HEADWATER)	IMPAIRED BIOTIC COMMUNITIES
LOWER WABASH	51201111801	SULLIVAN	INB11K1_02	MARIA CREEK	IMPAIRED BIOTIC COMMUNITIES
LOWER WABASH	5120111190040	KNOX	INB11K4_M1018	WABASH RIVER	PCBS (FISH TISSUE)
LOWER WABASH	5120111200010	KNOX	INB11M1_M1019	WABASH RIVER	PCBS (FISH TISSUE)
LOWER WABASH	5120111200020	KNOX	INB11M2_00	KELSO CREEK-SNAPP CREEK	IMPAIRED BIOTIC COMMUNITIES
LOWER WABASH	5120111200030	KNOX	INB11M3_M1020	WABASH RIVER	PCBS (FISH TISSUE)
LOWER WABASH	5120111200030	KNOX	INB11M3_M1020	WABASH RIVER	IMPAIRED BIOTIC COMMUNITIES
LOWER WABASH	5120113010010	KNOX	INB1311_M1001	WABASH RIVER	PCBS (FISH TISSUE)
LOWER WABASH	5120113010010	KNOX	INB1311_M1001	WABASH RIVER	TOTAL MERCURY (FISH TISSUE)
LOWER WABASH	5120113010050	KNOX	INB1315_M1002	WABASH RIVER	TOTAL MERCURY (FISH TISSUE)
LOWER WABASH	5120113010050	KNOX	INB1315_M1002	WABASH RIVER	PCBS (FISH TISSUE)
LOWER WABASH	5120113020020	KNOX	INB1322_00	SWAN POND DITCH	E. COLI
LOWER WABASH	5120113020020	KNOX	INB1322_00	SWAN POND DITCH	IMPAIRED BIOTIC COMMUNITIES
LOWER WABASH	5120113030010	KNOX	INB1331_M1004	WABASH RIVER	PCBS (FISH TISSUE)
LOWER WABASH	5120113030010	KNOX	INB1331_M1004	WABASH RIVER	TOTAL MERCURY (FISH TISSUE)
LOWER WABASH	5120113030030	KNOX	INB1333_M1005	WABASH RIVER	TOTAL MERCURY (FISH TISSUE)
LOWER WABASH	5120113030030	KNOX	INB1333_M1005	WABASH RIVER	PCBS (FISH TISSUE)
LOWER WABASH	5120113040010	GIBSON	INB1341_M1006	WABASH RIVER-GREATHOUSE CREEK (ILL)	TOTAL MERCURY (FISH TISSUE)
LOWER WABASH	5120113000000	GIBSON	INB1341_M1006	WABASH RIVER-GREATHOUSE CREEK (ILL)	FREE CYANIDE
LOWER WABASH	5120113040010	GIBSON	INB1341_M1006	WABASH RIVER-GREATHOUSE CREEK (ILL)	PCBS (FISH TISSUE)
LOWER WABASH	5120113060010	GIBSON	INB1361_M1008	WABASH RIVER	PCBS (FISH TISSUE)
LOWER WABASH	5120113060010	GIBSON	INB1361_M1008	WABASH RIVER	TOTAL MERCURY (FISH TISSUE)
LOWER WABASH	5120113080010	POSEY	INB1381_M1009	WABASH RIVER	TOTAL MERCURY (FISH TISSUE)
LOWER WABASH	5120113080010	POSEY	INB1381_M1009	WABASH RIVER	PCBS (FISH TISSUE)
LOWER WABASH	5120113090060	POSEY	INB1396_00	SE TRIBUTARY BLACK RIVER	E. COLI
LOWER WABASH	5120113090060	POSEY	INB1396_00	SE TRIBUTARY BLACK RIVER	IMPAIRED BIOTIC COMMUNITIES
LOWER WABASH	5120113100010	POSEY	INB13A1_M1011	WABASH RIVER	PCBS (FISH TISSUE)
LOWER WABASH	5120113100010	POSEY	INB13A1_M1011	WABASH RIVER	TOTAL MERCURY (FISH TISSUE)
LOWER WABASH	5120113100030	POSEY	INB13A3_M1012	WABASH RIVER	PCBS (FISH TISSUE)
LOWER WABASH	5120113100030	POSEY	INB13A3_M1012	WABASH RIVER	TOTAL MERCURY (FISH TISSUE)
LOWER WABASH	5120113100030	POSEY	INB13A3_T1001B	HAWTHORNE CREEK	E. COLI
LOWER WABASH	5120113100040	POSEY	INB13A4_M1013	WABASH RIVER	PCBS (FISH TISSUE)
LOWER WABASH	5120113100040	POSEY	INB13A4_M1013	WABASH RIVER	TOTAL MERCURY

					(FISH TISSUE)
LOWER WABASH	5120113100050	POSEY	INB13A5_M1014	WABASH RIVER-WABASH LEVEE DITCH (ILL)	PCBS (FISH TISSUE)
LOWER WABASH	5120113100050	POSEY	INB13A5_M1014	WABASH RIVER-WABASH LEVEE DITCH (ILL)	TOTAL MERCURY (FISH TISSUE)
LOWER WABASH	5120113110090	VANDERBURGH	INB13B9_01	LITTLE CREEK (VANDERBURGH CO)	E. COLI
LOWER WABASH	5120113110090	VANDERBURGH	INB13B9_02	LITTLE CREEK (POSEY CO)	E. COLI
LOWER WABASH	5120113110090	VANDERBURGH	INB13B9_T1001	LITTLE CREEK - UNNAMED TRIBUTARY (HEADWATER)	E. COLI
LOWER WABASH	5120113110090	VANDERBURGH	INB13B9_T1002	LITTLE CREEK - UNNAMED TRIBUTARY	E. COLI
LOWER WABASH	5120113110090	VANDERBURGH	INB13B9_T1003	LITTLE CREEK - UNNAMED TRIBUTARY	E. COLI
LOWER WABASH	5120113110090	VANDERBURGH	INB13B9_T1004	LITTLE CREEK - UNNAMED TRIBUTARY	E. COLI
LOWER WABASH	5120113110100	POSEY	INB13BA_00	LITTLE CREEK-WOLF CREEK	IMPAIRED BIOTIC COMMUNITIES
LOWER WABASH	5120113110120	POSEY	INB13BC_00	LITTLE CREEK-LOWER	NUTRIENTS
LOWER WABASH	5120113110120	POSEY	INB13BC_00	LITTLE CREEK-LOWER	pH
LOWER WABASH	5120113110160	POSEY	INB13BG_00	BIG CREEK-ALEXANDER CREEK	IMPAIRED BIOTIC COMMUNITIES
LOWER WABASH	5120113120010	POSEY	INB13C1_M1015	WABASH RIVER	PCBS (FISH TISSUE)
LOWER WABASH	5120113120010	POSEY	INB13C1_M1015	WABASH RIVER	TOTAL MERCURY (FISH TISSUE)
LOWER WABASH	5120113120020	POSEY	INB13C2_M1016	WABASH RIVER	IMPAIRED BIOTIC COMMUNITIES
LOWER WABASH	5120113120020	POSEY	INB13C2_M1016	WABASH RIVER	TOTAL MERCURY (FISH TISSUE)
LOWER WABASH	5120113120020	POSEY	INB13C2_M1016	WABASH RIVER	PCBS (FISH TISSUE)
LOWER WABASH	5120113130010	POSEY	INB13D1_M1017	WABASH RIVER	PCBS (FISH TISSUE)
LOWER WABASH	5120113130010	POSEY	INB13D1_M1017	WABASH RIVER	TOTAL MERCURY (FISH TISSUE)
LOWER WABASH	5120113130020	POSEY	INB13D2_M1018	WABASH RIVER	PCBS (FISH TISSUE)
LOWER WABASH	5120113130020	POSEY	INB13D2_M1018	WABASH RIVER	TOTAL MERCURY (FISH TISSUE)
OHIO TRIBUTARIES	5140202020030	GIBSON	INE0223_02	HURRICANE CREEK	NUTRIENTS
OHIO TRIBUTARIES	5140202020050	GIBSON	INE0225_T1029	PIGEON CREEK	IMPAIRED BIOTIC COMMUNITIES
OHIO TRIBUTARIES	5140202040100	VANDERBURGH	INE024A_T1003	PIGEON CREEK-KLEYMEYER PARK	PCBS (FISH TISSUE)
OHIO TRIBUTARIES	5140202040100	VANDERBURGH	INE024A_T1003	PIGEON CREEK-KLEYMEYER PARK	TOTAL MERCURY (FISH TISSUE)
GREAT LAKES	4050001090020	STEUBEN	INJ0192_00	CROOKED CREEK/OTTER LAKES	IMPAIRED BIOTIC COMMUNITIES
GREAT LAKES	4050001090050	STEUBEN	INJ0195_00	FAWN RIVER-ORLAND	E. COLI
GREAT LAKES	4050001110040	STEUBEN	INJ01B4_T1297	PIGEON CREEK	IMPAIRED BIOTIC COMMUNITIES
GREAT LAKES	4050001110080	STEUBEN	INJ01B8_T1027	PIGEON CREEK	IMPAIRED BIOTIC COMMUNITIES
GREAT LAKES	4050001110120	LAGRANGE	INJ01BC_T1298	PIGEON CREEK	E. COLI
GREAT LAKES	4050001120060	LAGRANGE	INJ01C6_01	PIGEON RIVER (UPSTREAM OF SCOTT, IN)	PCBS (FISH TISSUE)

GREAT LAKES	4050001120060	LAGRANGE	INJ01C6_02	PIGEON RIVER (DOWNSTREAM OF SCOTT, IN)	PCBS (FISH TISSUE)
GREAT LAKES	4050001120060	LAGRANGE	INJ01C6_02	PIGEON RIVER (DOWNSTREAM OF SCOTT, IN)	E. COLI
GREAT LAKES	4050001120060	LAGRANGE	INJ01C6_T1001	VAN NATTA DITCH	PCBS (FISH TISSUE)
GREAT LAKES	4050001130030	ELKHART	INJ01D3_M1012	ST. JOSEPH RIVER	PCBS (FISH TISSUE)
GREAT LAKES	4050001130030	ELKHART	INJ01D3_M1012	ST. JOSEPH RIVER	TOTAL MERCURY (FISH TISSUE)
GREAT LAKES	4050001140040	LAGRANGE	INJ01E4_T1302	LITTLE ELKHART RIVER	E. COLI
GREAT LAKES	4050001140060	ELKHART	INJ01E6_T1303	LITTLE ELKHART RIVER	E. COLI
GREAT LAKES	4050001140070	ELKHART	INJ01E7_T1311	LITTLE ELKHART RIVER	E. COLI
GREAT LAKES	4050001150010	ELKHART	INJ01F1_M1011	ST. JOSEPH RIVER	PCBS (FISH TISSUE)
GREAT LAKES	4050001150020	ELKHART	INJ01F2_M1010	ST. JOSEPH RIVER	PCBS (FISH TISSUE)
GREAT LAKES	4050001150030	ELKHART	INJ01F3_00	PINE CREEK-NORTH/ SOUTH FORKS	E. COLI
GREAT LAKES	4050001150050	ELKHART	INJ01F5_M1009	ST. JOSEPH RIVER	PCBS (FISH TISSUE)
GREAT LAKES	4050001160060	ELKHART	INJ01G6_00	CHRISTIANA CREEK-OUTLET (MICHIGAN)	PCBS (FISH TISSUE)
GREAT LAKES	4050001170070	NOBLE	INJ01H7_01	GRETZINGER DITCH (HEADWATER)	E. COLI
GREAT LAKES	4050001170070	NOBLE	INJ01H7_01	GRETZINGER DITCH (HEADWATER)	IMPAIRED BIOTIC COMMUNITIES
GREAT LAKES	4050001170080	NOBLE	INJ01H8_T1312	NORTH BRANCH ELKHART RIVER AND TRIBS	E. COLI
GREAT LAKES	4050001190010	NOBLE	INJ01K1_T1019	ELKHART RIVER	E. COLI
GREAT LAKES	4050001190020	NOBLE	INJ01K2_T1018	ELKHART RIVER	E. COLI
GREAT LAKES	4050001190030	ELKHART	INJ01K3_01	STONY CREEK (UPSTREAM OF MILLERSBURG, IN)	E. COLI
GREAT LAKES	4050001190040	ELKHART	INJ01K4_T1017	ELKHART RIVER	E. COLI
GREAT LAKES	4050001190060	ELKHART	INJ01K6_02	SOLOMON CREEK	E. COLI
GREAT LAKES	4050001190070	ELKHART	INJ01K7_T1016	ELKHART RIVER	E. COLI
GREAT LAKES	4050001200030	KOSCIUSKO	INJ01M3_00	TURKEY CREEK-SKINNER/ HOOPINGARNER DITCHES	E. COLI
GREAT LAKES	4050001200050	KOSCIUSKO	INJ01M5_T1318	TURKEY CREEK	E. COLI
GREAT LAKES	4050001200050	KOSCIUSKO	INJ01M5_T1318	TURKEY CREEK	IMPAIRED BIOTIC COMMUNITIES
GREAT LAKES	4050001200060	KOSCIUSKO	INJ01M6_02	OMAR-NEFF DITCH (EAST OF FULLER ARM DITCH)	E. COLI
GREAT LAKES	4050001200060	KOSCIUSKO	INJ01M6_02	OMAR-NEFF DITCH (EAST OF FULLER ARM DITCH)	IMPAIRED BIOTIC COMMUNITIES
GREAT LAKES	4050001200060	KOSCIUSKO	INJ01M6_03	TURKEY CREEK	E. COLI
GREAT LAKES	4050001200080	ELKHART	INJ01M8_01	TURKEY CREEK	E. COLI
GREAT LAKES	4050001200090	ELKHART	INJ01M9_00	DAUSMAN DITCH	IMPAIRED BIOTIC COMMUNITIES
GREAT LAKES	4050001200100	ELKHART	INJ01MA_T1321	TURKEY CREEK	E. COLI
GREAT LAKES	4050001210010	ELKHART	INJ01N1_T1015	ELKHART RIVER	E. COLI
GREAT LAKES	4050001210020	ELKHART	INJ01N2_02	ROCK RUN CREEK (MIDDLE)	E. COLI
GREAT LAKES	4050001210030	ELKHART	INJ01N3_T1322	ROCK RUN CREEK AND TRIBS	E. COLI
GREAT LAKES	4050001210060	ELKHART	INJ01N6_T1013	ELKHART RIVER	E. COLI
GREAT LAKES	4050001210060	ELKHART	INJ01N6_T1013	ELKHART RIVER	PCBS (FISH TISSUE)

GREAT LAKES	4050001200000	ELKHART	INJ01P1_M1007	ST. JOSEPH RIVER	FREE CYANIDE
GREAT LAKES	4050001220010	ELKHART	INJ01P1_M1007	ST. JOSEPH RIVER	PCBS (FISH TISSUE)
GREAT LAKES	4050001230010	ELKHART	INJ01R1_T1001	CHRISTOPHER	AMMONIA
GREAT LAKES	4050001230010	ELKHART	INJ01R1_T1001	CHRISTOPHER	NUTRIENTS
GREAT LAKES	4050001230010	ELKHART	INJ01R1_T1001	CHRISTOPHER	IMPAIRED BIOTIC COMMUNITIES
GREAT LAKES	4050001230010	ELKHART	INJ01R1_T1002	MILLER DITCH	IMPAIRED BIOTIC COMMUNITIES
GREAT LAKES	4050001230010	ELKHART	INJ01R1_T1002	MILLER DITCH	NUTRIENTS
GREAT LAKES	4050001230020	ST. JOSEPH	INJ01R2_01	GRIMES DITCH (WEST OF CEDAR ROAD)	DISSOLVED OXYGEN
GREAT LAKES	4050001230020	ST. JOSEPH	INJ01R2_01	GRIMES DITCH (WEST OF CEDAR ROAD)	E. COLI
GREAT LAKES	4050001230020	ST. JOSEPH	INJ01R2_01	GRIMES DITCH (WEST OF CEDAR ROAD)	IMPAIRED BIOTIC COMMUNITIES
GREAT LAKES	4050001230020	ST. JOSEPH	INJ01R2_01	GRIMES DITCH (WEST OF CEDAR ROAD)	NUTRIENTS
GREAT LAKES	4050001230030	ELKHART	INJ01R3_T1306	BAUGO CREEK	IMPAIRED BIOTIC COMMUNITIES
GREAT LAKES	4050001230040	ELKHART	INJ01R4_01	BAUGO CREEK (NORTH OF OSCEOLA)	E. COLI
GREAT LAKES	4050001230040	ELKHART	INJ01R4_02	BAUGO CREEK (OSCEOLA, IN)	E. COLI
GREAT LAKES	4050001230040	ELKHART	INJ01R4_T1005	ROGERS DITCH (ELKHART CO)	E. COLI
GREAT LAKES	4050001240010	ST. JOSEPH	INJ01T1_M1006	ST. JOSEPH RIVER	PCBS (FISH TISSUE)
GREAT LAKES	4050001240010	ST. JOSEPH	INJ01T1_T1002	ELLER DITCH	E. COLI
GREAT LAKES	4050001240010	ST. JOSEPH	INJ01T1_T1002	ELLER DITCH	IMPAIRED BIOTIC COMMUNITIES
GREAT LAKES	4050001240020	ST. JOSEPH	INJ01T2_M1005	ST. JOSEPH RIVER	PCBS (FISH TISSUE)
GREAT LAKES	4050001240020	ST. JOSEPH	INJ01T2_T1324	WILLOW CREEK AND TRIB	IMPAIRED BIOTIC COMMUNITIES
GREAT LAKES	4050001240020	ST. JOSEPH	INJ01T2_T1324	WILLOW CREEK AND TRIB	E. COLI
GREAT LAKES	4050001240030	ST. JOSEPH	INJ01T3_M1004	ST. JOSEPH RIVER	PCBS (FISH TISSUE)
GREAT LAKES	4050001240040	ST. JOSEPH	INJ01T4_M1003	ST. JOSEPH RIVER	PCBS (FISH TISSUE)
GREAT LAKES	4050001240050	ST. JOSEPH	INJ01T5_T1002	JUDAY CREEK	E. COLI
GREAT LAKES	4050001240060	ST. JOSEPH	INJ01T6_M1001	ST. JOSEPH RIVER	PCBS (FISH TISSUE)
GREAT LAKES	4050001240060	ST. JOSEPH	INJ01T6_T1308	ST. JOSEPH RIVER TRIB	IMPAIRED BIOTIC COMMUNITIES
WHITE RIVER, WEST FORK	5120201010020	RANDOLPH	INW0112_T1002	WHITE RIVER	IMPAIRED BIOTIC COMMUNITIES
WHITE RIVER, WEST FORK	5120201010020	RANDOLPH	INW0112_T1002	WHITE RIVER	PCBS (FISH TISSUE)
WHITE RIVER, WEST FORK	5120201010020	RANDOLPH	INW0112_T1002	WHITE RIVER	TOTAL MERCURY (FISH TISSUE)
WHITE RIVER, WEST FORK	5120201010030	RANDOLPH	INW0113_T1003	WHITE RIVER	PCBS (FISH TISSUE)
WHITE RIVER, WEST FORK	5120201010030	RANDOLPH	INW0113_T1003	WHITE RIVER	E. COLI
WHITE RIVER, WEST FORK	5120201010040	RANDOLPH	INW0114_T1004	WHITE RIVER	PCBS (FISH TISSUE)
WHITE RIVER, WEST FORK	5120201010050	RANDOLPH	INW0115_T1005	WHITE RIVER	PCBS (FISH TISSUE)
WHITE RIVER, WEST FORK	5120201010090	RANDOLPH	INW0119_00	STONEY CREEK AND OTHER TRIBUTARIES	E. COLI
WHITE RIVER, WEST FORK	5120201010090	RANDOLPH	INW0119_T1006	WHITE RIVER	PCBS (FISH TISSUE)
WHITE RIVER, WEST FORK	5120201010100	DELAWARE	INW011A_T1007	WHITE RIVER	E. COLI
WHITE RIVER,	5120201010100	DELAWARE	INW011A_T1007	WHITE RIVER	PCBS (FISH

WEST FORK					TISSUE)
WHITE RIVER, WEST FORK	5120201010120	DELAWARE	INW011C_T1008	WHITE RIVER	PCBS (FISH TISSUE)
WHITE RIVER, WEST FORK	5120201010130	DELAWARE	INW011D_T1009	WHITE RIVER	PCBS (FISH TISSUE)
WHITE RIVER, WEST FORK	5120201010130	DELAWARE	INW011D_T1009	WHITE RIVER	IMPAIRED BIOTIC COMMUNITIES
WHITE RIVER, WEST FORK	5120201020010	HENRY	INW0121_00	BUCK CREEK-LITTLE BUCK CREEK	E. COLI
WHITE RIVER, WEST FORK	5120201020020	DELAWARE	INW0122_T1011	BUCK CREEK	E. COLI
WHITE RIVER, WEST FORK	5120201020020	DELAWARE	INW0122_T1011	BUCK CREEK	IMPAIRED BIOTIC COMMUNITIES
WHITE RIVER, WEST FORK	5120201020030	HENRY	INW0123_00	BELL CREEK-BETHEL BROOK	E. COLI
WHITE RIVER, WEST FORK	5120201020040	DELAWARE	INW0124_00	BELL CREEK-WILLIAMS DITCH	E. COLI
WHITE RIVER, WEST FORK	5120201020050	DELAWARE	INW0125_00	BELL CREEK-NO NAME CREEK	E. COLI
WHITE RIVER, WEST FORK	5120201020060	DELAWARE	INW0126_T1010	WHITE RIVER	PCBS (FISH TISSUE)
WHITE RIVER, WEST FORK	5120201020060	DELAWARE	INW0126_T1012	BUCK CREEK	PCBS (FISH TISSUE)
WHITE RIVER, WEST FORK	5120201020060	DELAWARE	INW0126_T1012	BUCK CREEK	E. COLI
WHITE RIVER, WEST FORK	5120201030010	DELAWARE	INW0131_00	YORK PRAIRIE CREEK AND OTHER TRIBUTARIES	E. COLI
WHITE RIVER, WEST FORK	5120201030010	DELAWARE	INW0131_T1013	WHITE RIVER	PCBS (FISH TISSUE)
WHITE RIVER, WEST FORK	5120201030020	DELAWARE	INW0132_00	SHOEMAKER DITCH AND OTHER TRIBUTARIES	E. COLI
WHITE RIVER, WEST FORK	5120201030020	DELAWARE	INW0132_T1014	WHITE RIVER	PCBS (FISH TISSUE)
WHITE RIVER, WEST FORK	5120201030030	MADISON	INW0133_T1015	WHITE RIVER - CHESTERFIELD TO ANDERSON	PCBS (FISH TISSUE)
WHITE RIVER, WEST FORK	5120201040050	MADISON	INW0145_T1016	KILLBUCK CREEK	PCBS (FISH TISSUE)
WHITE RIVER, WEST FORK	5120201040050	MADISON	INW0145_T1016	KILLBUCK CREEK	IMPAIRED BIOTIC COMMUNITIES
WHITE RIVER, WEST FORK	5120201040070	MADISON	INW0147_T1017	KILLBUCK CREEK - TO MOUTH	PCBS (FISH TISSUE)
WHITE RIVER, WEST FORK	5120201040080	MADISON	INW0148_T1018	WHITE RIVER	IMPAIRED BIOTIC COMMUNITIES
WHITE RIVER, WEST FORK	5120201040080	MADISON	INW0148_T1018	WHITE RIVER	PCBS (FISH TISSUE)
WHITE RIVER, WEST FORK	5120201040100	MADISON	INW014A_T1019	WHITE RIVER-PERKINSVILLE	PCBS (FISH TISSUE)
WHITE RIVER, WEST FORK	5120201050060	MADISON	INW0156_T1023	PIPE CREEK	IMPAIRED BIOTIC COMMUNITIES
WHITE RIVER, WEST FORK	5120201050070	MADISON	INW0157_T1024	PIPE CREEK	PCBS (FISH TISSUE)
WHITE RIVER, WEST FORK	5120201050090	MADISON	INW0159_T1026	PIPE CREEK - SWANFELT DT TO COUNTY LINE	PCBS (FISH TISSUE)
WHITE RIVER, WEST FORK	5120201060040	MADISON	INW0164_00	LAMBERSON DITCH	E. COLI
WHITE RIVER, WEST FORK	5120201060040	MADISON	INW0164_00	LAMBERSON DITCH	IMPAIRED BIOTIC COMMUNITIES
WHITE RIVER, WEST FORK	5120201070010	HAMILTON	INW0171_T1027	WHITE RIVER - PIPE CR TO DUCK CR	PCBS (FISH TISSUE)
WHITE RIVER, WEST FORK	5120201070020	HAMILTON	INW0172_T1032	WHITE RIVER - DUCK CR TO RIVERWOOD	E. COLI
WHITE RIVER, WEST FORK	5120201070020	HAMILTON	INW0172_T1032	WHITE RIVER - DUCK CR TO RIVERWOOD	PCBS (FISH TISSUE)
WHITE RIVER, WEST FORK	5120201070030	HAMILTON	INW0173_00	MALLORY GRANGER DITCH/ INGERMAN DITCH BASINS	E. COLI

WHITE RIVER, WEST FORK	5120201070030	HAMILTON	INW0173_T1033	WHITE RIVER	IMPAIRED BIOTIC COMMUNITIES
WHITE RIVER, WEST FORK	5120201070030	HAMILTON	INW0173_T1033	WHITE RIVER	PCBS (FISH TISSUE)
WHITE RIVER, WEST FORK	5120201070060	HAMILTON	INW0176_T1040	STONY CREEK	PCBS (FISH TISSUE)
WHITE RIVER, WEST FORK	5120201070070	HAMILTON	INW0177_T1041	STONY CREEK	PCBS (FISH TISSUE)
WHITE RIVER, WEST FORK	5120201080010	TIPTON	INW0181_00	COX DITCH-CHRISTY/ KIGIN DITCHES	ALGAE
WHITE RIVER, WEST FORK	5120201080010	TIPTON	INW0181_00	COX DITCH-CHRISTY/ KIGIN DITCHES	IMPAIRED BIOTIC COMMUNITIES
WHITE RIVER, WEST FORK	5120201080010	TIPTON	INW0181_00	COX DITCH-CHRISTY/ KIGIN DITCHES	NUTRIENTS
WHITE RIVER, WEST FORK	5120201090010	HAMILTON	INW0191_M1038	WHITE RIVER	PCBS (FISH TISSUE)
WHITE RIVER, WEST FORK	5120201090020	HAMILTON	INW0192_M1052	WHITE RIVER	PCBS (FISH TISSUE)
WHITE RIVER, WEST FORK	5120201090030	HAMILTON	INW0193_00	COOL CREEK BASIN	E. COLI
WHITE RIVER, WEST FORK	5120201090040	HAMILTON	INW0194_M1053	WHITE RIVER	E. COLI
WHITE RIVER, WEST FORK	5120201090040	HAMILTON	INW0194_M1053	WHITE RIVER	PCBS (FISH TISSUE)
WHITE RIVER, WEST FORK	5120201090050	MARION	INW0195_M1054	WHITE RIVER-HAVERSTICK CREEK/HOWLAND DITCH TRIBUTARIES	FREE CYANIDE
WHITE RIVER, WEST FORK	5120201090050	MARION	INW0195_M1054	WHITE RIVER-HAVERSTICK CREEK/HOWLAND DITCH TRIBUTARIES	E. COLI
WHITE RIVER, WEST FORK	5120201090050	MARION	INW0195_M1054	WHITE RIVER-HAVERSTICK CREEK/HOWLAND DITCH TRIBUTARIES	PCBS (FISH TISSUE)
WHITE RIVER, WEST FORK	5120201090080	MARION	INW0198_M1055	WHITE RIVER	PCBS (FISH TISSUE)
WHITE RIVER, WEST FORK	5120201090080	MARION	INW0198_M1055	WHITE RIVER	TOTAL MERCURY (FISH TISSUE)
WHITE RIVER, WEST FORK	5120201090080	MARION	INW0198_T1056	BROADRIPPLE TRIBUTARIES	E. COLI
WHITE RIVER, WEST FORK	5120201100010	HENRY	INW01A1_00	FALL CREEK-HONEY CREEK	E. COLI
WHITE RIVER, WEST FORK	5120201100020	HENRY	INW01A2_00	FALL CREEK-SUGAR CREEK/DEER CREEK	E. COLI
WHITE RIVER, WEST FORK	5120201100030	HENRY	INW01A3_00	FALL CREEK-MUD CREEK/LITTLE CREEK TRIBUTARIES	E. COLI
WHITE RIVER, WEST FORK	5120201100040	MADISON	INW01A4_00	SLY FORK-BRANDON DITCH	E. COLI
WHITE RIVER, WEST FORK	5120201100050	MADISON	INW01A5_T1043	FALL CREEK	E. COLI
WHITE RIVER, WEST FORK	5120201100060	MADISON	INW01A6_T1044	FALL CREEK	E. COLI
WHITE RIVER, WEST FORK	5120201100070	MADISON	INW01A7_00	PRAIRIE CREEK (MADISON)	E. COLI
WHITE RIVER, WEST FORK	5120201100080	MADISON	INW01A8_00	FOSTER BRANCH	E. COLI
WHITE RIVER, WEST FORK	5120201100090	MADISON	INW01A9_T1045	FALL CREEK-PENDLETON TO LICK CREEK	E. COLI
WHITE RIVER, WEST FORK	5120201100100	MADISON	INW01AA_00	LICK CREEK HEADWATERS (MARKLEVILLE)	E. COLI
WHITE RIVER, WEST FORK	5120201100110	MADISON	INW01AB_00	LICK CREEK-MANIFOLD/	E. COLI

				MCFADDEN DITCHES	
WHITE RIVER, WEST FORK	51202010808	HAMILTON	INW01AC_T1046	FALL CREEK	FREE CYANIDE
WHITE RIVER, WEST FORK	5120201100150	HAMILTON	INW01AF_T1047	FALL CREEK	PCBS (FISH TISSUE)
WHITE RIVER, WEST FORK	5120201110020	MARION	INW01B2_00	INDIAN LAKE/LAWRENCE CREEK	E. COLI
WHITE RIVER, WEST FORK	5120201110020	MARION	INW01B2_T1049	FALL CREEK	PCBS (FISH TISSUE)
WHITE RIVER, WEST FORK	5120201110050	MARION	INW01B5_T1050	FALL CREEK-DEVON CREEK	PCBS (FISH TISSUE)
WHITE RIVER, WEST FORK	5120201110060	MARION	INW01B6_T1051	FALL CREEK	PCBS (FISH TISSUE)
WHITE RIVER, WEST FORK	5120201110060	MARION	INW01B6_T1051	FALL CREEK	TOTAL MERCURY (FISH TISSUE)
WHITE RIVER, WEST FORK	5120201120010	BOONE	INW01C1_T1064	EAGLE CREEK	E. COLI
WHITE RIVER, WEST FORK	5120201120020	BOONE	INW01C2_00	KREAGER DITCH AND OTHER TRIBUTARIES	E. COLI
WHITE RIVER, WEST FORK	5120201120020	BOONE	INW01C2_T1065	EAGLE CREEK	E. COLI
WHITE RIVER, WEST FORK	5120201120020	BOONE	INW01C2_T1065	EAGLE CREEK	IMPAIRED BIOTIC COMMUNITIES
WHITE RIVER, WEST FORK	5120201120030	HAMILTON	INW01C3_00	FINLEY CREEK AND OTHER TRIBUTARIES	E. COLI
WHITE RIVER, WEST FORK	5120201120040	BOONE	INW01C4_00	MOUNTS RUN-NEESE DITCH	E. COLI
WHITE RIVER, WEST FORK	5120201120050	BOONE	INW01C5_00	JACKSON RUN AND OTHER TRIBUTARIES	E. COLI
WHITE RIVER, WEST FORK	5120201120050	BOONE	INW01C5_T1067	EAGLE CREEK	E. COLI
WHITE RIVER, WEST FORK	5120201120060	HAMILTON	INW01C6_00	LITTLE EAGLE BRANCH-HEADWATERS	E. COLI
WHITE RIVER, WEST FORK	5120201120070	HAMILTON	INW01C7_00	LITTLE EAGLE BRANCH-WOODRUFF BRANCH	E. COLI
WHITE RIVER, WEST FORK	5120201120080	BOONE	INW01C8_T1068	EAGLE CREEK	E. COLI
WHITE RIVER, WEST FORK	5120201120090	BOONE	INW01C9_00	FISHBACK CREEK (EAGLE CREEK RESERVOIR)	E. COLI
WHITE RIVER, WEST FORK	5120201120100	HENDRICKS	INW01CA_00	SCHOOL BRANCH	E. COLI
WHITE RIVER, WEST FORK	5120201120110	MARION	INW01CB_T1071	EAGLE CREEK-DAM TO LITTLE EAGLE CREEK	PCBS (FISH TISSUE)
WHITE RIVER, WEST FORK	5120201120110	MARION	INW01CB_T1071	EAGLE CREEK-DAM TO LITTLE EAGLE CREEK	E. COLI
WHITE RIVER, WEST FORK	5120201120120	MARION	INW01CC_00	LITTLE EAGLE CREEK-GUION CREEK	E. COLI
WHITE RIVER, WEST FORK	5120201120120	MARION	INW01CC_00	LITTLE EAGLE CREEK-GUION CREEK	IMPAIRED BIOTIC COMMUNITIES
WHITE RIVER, WEST FORK	5120201120130	MARION	INW01CD_00	LITTLE EAGLE CREEK-FALCON CREEK/DRY RUN	E. COLI
WHITE RIVER, WEST FORK	5120201120140	MARION	INW01CE_T1072	EAGLE CREEK-NEELD DITCH/BLUE LAKE	E. COLI
WHITE RIVER, WEST FORK	5120201120140	MARION	INW01CE_T1072	EAGLE CREEK-NEELD DITCH/BLUE LAKE	PCBS (FISH TISSUE)
WHITE RIVER, WEST FORK	5120201130010	MARION	INW01D1_T1061	POQUES RUN	E. COLI
WHITE RIVER, WEST FORK	5120201130010	MARION	INW01D1_T1061	POQUES RUN	IMPAIRED BIOTIC COMMUNITIES
WHITE RIVER, WEST FORK	5120201130020	MARION	INW01D2_M1059	WHITE RIVER	TOTAL MERCURY (FISH TISSUE)

WHITE RIVER, WEST FORK	5120201130020	MARION	INW01D2_M1059	WHITE RIVER	PCBS (FISH TISSUE)
WHITE RIVER, WEST FORK	5120201130020	MARION	INW01D2_M1059	WHITE RIVER	E. COLI
WHITE RIVER, WEST FORK	5120201130020	MARION	INW01D2_T1058	INDIANAPOLIS TRIBUTARIES	E. COLI
WHITE RIVER, WEST FORK	5120201130030	MARION	INW01D3_T1062	PLEASANT RUN	IMPAIRED BIOTIC COMMUNITIES
WHITE RIVER, WEST FORK	5120201130040	MARION	INW01D4_M1060	WHITE RIVER	PCBS (FISH TISSUE)
WHITE RIVER, WEST FORK	5120201130040	MARION	INW01D4_M1060	WHITE RIVER	TOTAL MERCURY (FISH TISSUE)
WHITE RIVER, WEST FORK	5120201130040	MARION	INW01D4_T1063	PLEASANT RUN	IMPAIRED BIOTIC COMMUNITIES
WHITE RIVER, WEST FORK	5120201130040	MARION	INW01D4_T1119	BEAN CREEK	IMPAIRED BIOTIC COMMUNITIES
WHITE RIVER, WEST FORK	5120201130040	MARION	INW01D4_T1119	BEAN CREEK	E. COLI
WHITE RIVER, WEST FORK	5120201130070	MARION	INW01D7_T1073	STATE DITCH	E. COLI
WHITE RIVER, WEST FORK	5120201130070	MARION	INW01D7_T1073	STATE DITCH	IMPAIRED BIOTIC COMMUNITIES
WHITE RIVER, WEST FORK	5120201130080	MARION	INW01D8_M1076	WHITE RIVER	IMPAIRED BIOTIC COMMUNITIES
WHITE RIVER, WEST FORK	5120201130080	MARION	INW01D8_M1076	WHITE RIVER	PCBS (FISH TISSUE)
WHITE RIVER, WEST FORK	5120201130080	MARION	INW01D8_M1076	WHITE RIVER	TOTAL MERCURY (FISH TISSUE)
WHITE RIVER, WEST FORK	5120201130080	MARION	INW01D8_T1074	DOLLAR HIDE CREEK	IMPAIRED BIOTIC COMMUNITIES
WHITE RIVER, WEST FORK	5120201130080	MARION	INW01D8_T1074	DOLLAR HIDE CREEK	E. COLI
WHITE RIVER, WEST FORK	5120201130100	MARION	INW01DA_M1077	WHITE RIVER-MANN CREEK/HARNESS DITCH	PCBS (FISH TISSUE)
WHITE RIVER, WEST FORK	5120201130100	MARION	INW01DA_M1077	WHITE RIVER-MANN CREEK/HARNESS DITCH	TOTAL MERCURY (FISH TISSUE)
WHITE RIVER, WEST FORK	5120201130110	JOHNSON	INW01DB_00	PLEASANT RUN CREEK-BUFFALO CREEK	E. COLI
WHITE RIVER, WEST FORK	5120201130110	JOHNSON	INW01DB_00	PLEASANT RUN CREEK-BUFFALO CREEK	IMPAIRED BIOTIC COMMUNITIES
WHITE RIVER, WEST FORK	5120201140030	MORGAN	INW01E3_M1079	WHITE RIVER	TOTAL MERCURY (FISH TISSUE)
WHITE RIVER, WEST FORK	5120201140030	MORGAN	INW01E3_M1079	WHITE RIVER	FREE CYANIDE
WHITE RIVER, WEST FORK	5120201140030	MORGAN	INW01E3_M1079	WHITE RIVER	PCBS (FISH TISSUE)
WHITE RIVER, WEST FORK	5120201140040	MORGAN	INW01E4_M1080	WHITE RIVER	TOTAL MERCURY (FISH TISSUE)
WHITE RIVER, WEST FORK	5120201140040	MORGAN	INW01E4_M1080	WHITE RIVER	PCBS (FISH TISSUE)
WHITE RIVER, WEST FORK	5120201140050	MORGAN	INW01E5_00	CROOKED CREEK-BANTA CREEK	E. COLI
WHITE RIVER, WEST FORK	5120201140060	MORGAN	INW01E6_M1081	WHITE RIVER	PCBS (FISH TISSUE)
WHITE RIVER, WEST FORK	5120201140060	MORGAN	INW01E6_M1081	WHITE RIVER	TOTAL MERCURY (FISH TISSUE)
WHITE RIVER, WEST FORK	5120201140070	JOHNSON	INW01E7_T1115	NORTH PRONG STOTTS CREEK (LMTD USE WATERS)	IMPAIRED BIOTIC COMMUNITIES
WHITE RIVER, WEST FORK	5120201140080	MORGAN	INW01E8_T1121	NORTH PRONG STOTTS CREEK	E. COLI
WHITE RIVER, WEST FORK	5120201140100	MORGAN	INW01EA_T1122	SOUTH PRONG STOTTS CREEK	E. COLI
WHITE RIVER, WEST FORK	5120201140100	MORGAN	INW01EA_T1122	SOUTH PRONG STOTTS CREEK	IMPAIRED BIOTIC COMMUNITIES
WHITE RIVER, WEST FORK	5120201140110	MORGAN	INW01EB_T1123	SOUTH PRONG STOTTS CREEK	E. COLI
WHITE RIVER, WEST FORK	5120201140120	MORGAN	INW01EC_00	STOTTS CREEK-EXCHANGE	E. COLI

WHITE RIVER, WEST FORK	5120201140130	MORGAN	INW01ED_M1082	WHITE RIVER-HENDERSON BRIDGE	E. COLI
WHITE RIVER, WEST FORK	5120201140130	MORGAN	INW01ED_M1082	WHITE RIVER-HENDERSON BRIDGE	PCBS (FISH TISSUE)
WHITE RIVER, WEST FORK	5120201140130	MORGAN	INW01ED_M1082	WHITE RIVER-HENDERSON BRIDGE	TOTAL MERCURY (FISH TISSUE)
WHITE RIVER, WEST FORK	5120201150020	HENDRICKS	INW01F2_T1084	WHITE LICK CREEK	E. COLI
WHITE RIVER, WEST FORK	5120201150040	HENDRICKS	INW01F4_00	TILDEN	E. COLI
WHITE RIVER, WEST FORK	5120201150040	HENDRICKS	INW01F4_T1085	WHITE LICK CREEK	E. COLI
WHITE RIVER, WEST FORK	5120201150050	HENDRICKS	INW01F5_T1086	WHITE LICK CREEK	E. COLI
WHITE RIVER, WEST FORK	5120201150070	HENDRICKS	INW01F7_T1087	WHITE LICK CREEK-PLAINFIELD	E. COLI
WHITE RIVER, WEST FORK	5120201150080	HENDRICKS	INW01F8_00	WEST FORK WHITE LICK CREEK-HEADWATERS	E. COLI
WHITE RIVER, WEST FORK	5120201150090	HENDRICKS	INW01F9_00	WEST FORK WHITE LICK CREEK-THOMPSON CREEK	E. COLI
WHITE RIVER, WEST FORK	5120201150100	HENDRICKS	INW01FA_T1224	WEST FORK WHITE LICK CREEK	E. COLI
WHITE RIVER, WEST FORK	5120201150110	HENDRICKS	INW01FB_00	WEST FORK WHITE LICK CREEK-MAIN STEM	E. COLI
WHITE RIVER, WEST FORK	5120201150130	MORGAN	INW01FD_T1089	WHITE LICK CREEK-MOORESVILLE	E. COLI
WHITE RIVER, WEST FORK	5120201150140	HENDRICKS	INW01FE_00	EAST FORK WHITE LICK CREEK-HEADWATERS AND OTHER TRIBUTARIES	E. COLI
WHITE RIVER, WEST FORK	5120201150140	MARION	INW01FE_T1107	EAST FORK WHITE LICK CREEK	IMPAIRED BIOTIC COMMUNITIES
WHITE RIVER, WEST FORK	5120201150140	MARION	INW01FE_T1107	EAST FORK WHITE LICK CREEK	E. COLI
WHITE RIVER, WEST FORK	5120201150150	MARION	INW01FF_00	EAST FORK WHITE LICK CREEK-STERLING RUN	E. COLI
WHITE RIVER, WEST FORK	5120201150150	HENDRICKS	INW01FF_T1108	EAST FORK WHITE LICK CREEK	E. COLI
WHITE RIVER, WEST FORK	5120201150160	MORGAN	INW01FG_00	EAST FORK WHITE LICK CREEK-SILON CREEK	E. COLI
WHITE RIVER, WEST FORK	5120201150160	HENDRICKS	INW01FG_T1109	EAST FORK WHITE LICK CREEK	E. COLI
WHITE RIVER, WEST FORK	5120201150170	MORGAN	INW01FH_T1090	WHITE LICK CREEK	E. COLI
WHITE RIVER, WEST FORK	5120201150180	MORGAN	INW01FJ_00	MONICAL BRANCH	PCBS (FISH TISSUE)
WHITE RIVER, WEST FORK	5120201150180	MORGAN	INW01FJ_T1091	WHITE LICK CREEK	PCBS (FISH TISSUE)
WHITE RIVER, WEST FORK	5120201150180	MORGAN	INW01FJ_T1091	WHITE LICK CREEK	E. COLI
WHITE RIVER, WEST FORK	5120201160010	MORGAN	INW01G1_M1092	WHITE RIVER	FREE CYANIDE
WHITE RIVER, WEST FORK	5120201160010	MORGAN	INW01G1_M1092	WHITE RIVER	PCBS (FISH TISSUE)
WHITE RIVER, WEST FORK	5120201160010	MORGAN	INW01G1_M1092	WHITE RIVER	TOTAL MERCURY (FISH TISSUE)
WHITE RIVER, WEST FORK	5120201160010	MORGAN	INW01G1_M1092	WHITE RIVER	TOTAL MERCURY (WATER)
WHITE RIVER, WEST FORK	5120201170030	MORGAN	INW01G3_M1093	WHITE RIVER	PCBS (FISH TISSUE)
WHITE RIVER, WEST FORK	5120201170030	MORGAN	INW01G3_M1093	WHITE RIVER	TOTAL MERCURY (FISH TISSUE)
WHITE RIVER, WEST FORK	5120201160060	MORGAN	INW01G6_M1094	WHITE RIVER	PCBS (FISH TISSUE)
WHITE RIVER,	5120201160060	MORGAN	INW01G6_M1094	WHITE RIVER	E. COLI

WEST FORK					
WHITE RIVER, WEST FORK	5120201160060	MORGAN	INW01G6_M1094	WHITE RIVER	TOTAL MERCURY (FISH TISSUE)
WHITE RIVER, WEST FORK	5120201170070	MORGAN	INW01H7_T1103	INDIAN CREEK	E. COLI
WHITE RIVER, WEST FORK	5120201180030	MORGAN	INW01J3_M1104	WHITE RIVER-PARAGON BRIDGE	PCBS (FISH TISSUE)
WHITE RIVER, WEST FORK	5120201180030	MORGAN	INW01J3_M1104	WHITE RIVER-PARAGON BRIDGE	TOTAL MERCURY (FISH TISSUE)
WHITE RIVER, WEST FORK	5120201180060	MORGAN	INW01J6_M1105	WHITE RIVER	PCBS (FISH TISSUE)
WHITE RIVER, WEST FORK	5120201180060	MORGAN	INW01J6_M1105	WHITE RIVER	TOTAL MERCURY (FISH TISSUE)
WHITE RIVER, WEST FORK	5120201180090	MORGAN	INW01J9_M1106	WHITE RIVER	PCBS (FISH TISSUE)
WHITE RIVER, WEST FORK	5120201180090	MORGAN	INW01J9_M1106	WHITE RIVER	TOTAL MERCURY (FISH TISSUE)

Attachment 6
Waterbody Impairments Proposed to Be Removed from Category 5 of Indiana's 303(d) List of Impaired Waters Based on Information Received Since the Finalized 2010 303(d) Was Submitted to U.S. EPA

BASIN	HYDROLOGIC UNIT CODE	COUNTY	ASSESSMENT UNIT ID	ASSESSMENT UNIT NAME	CAUSE OF IMPAIRMENT
OHIO RIVER TRIBUTARIES	5140202020030	GIBSON	INE0223_02	HURRICANE CREEK	pH
OHIO RIVER TRIBUTARIES	5140202040080	VANDERBURGH	INE0248_T1002	PIGEON CREEK-HARPER DITCH	DISSOLVED OXYGEN
OHIO RIVER TRIBUTARIES	5140202040080	VANDERBURGH	INE0248_T1002	PIGEON CREEK-HARPER DITCH	NUTRIENTS
OHIO RIVER TRIBUTARIES	5140202040100	VANDERBURGH	INE024A_T1003	PIGEON CREEK-KLEYMEYER PARK	DISSOLVED OXYGEN
OHIO RIVER TRIBUTARIES	5140202040100	VANDERBURGH	INE024A_T1003	PIGEON CREEK-KLEYMEYER PARK	NUTRIENTS
OHIO RIVER TRIBUTARIES	5140202070020	VANDERBURGH	INE0272_00	BAYOU CREEK	DISSOLVED OXYGEN
LOWER WABASH	5120108010040	TIPPECANOE	INB0814_T1003	WABASH RIVER - UNNAMED TRIBUTARY	E. COLI
LOWER WABASH	5120108010040	TIPPECANOE	INB0814_T1003	WABASH RIVER - UNNAMED TRIBUTARY	IMPAIRED BIOTIC COMMUNITIES
LOWER WABASH	5120108020090	TIPPECANOE	INB0829_T1039	WEA CREEK - ELLIOT DT TO MOUTH	E. COLI
LOWER WABASH	5120111070040	VIGO	INB1174_M1005	WABASH RIVER	NUTRIENTS
OHIO RIVER	5140201	WARRICK	INH7_01	OHIO RIVER - NEWBURGH LOCKS AND DAM TO GREEN RIVER (KY)	DISSOLVED OXYGEN
OHIO RIVER	5140201	WARRICK	INH7_01	OHIO RIVER - NEWBURGH LOCKS AND DAM TO GREEN RIVER (KY)	TEMPERATURE
OHIO RIVER	5140202	VANDERBURGH	INH8_01	OHIO RIVER - EVANSVILLE, IN (UPSTREAM) TO EVANSVILLE, IN (D	DISSOLVED OXYGEN
OHIO RIVER	5140202	VANDERBURGH	INH8_01	OHIO RIVER - EVANSVILLE, IN (UPSTREAM) TO EVANSVILLE, IN (D	TEMPERATURE
OHIO RIVER	5140202	VANDERBURGH	INH8_02	OHIO RIVER - EVANSVILLE, IN (DOWNSTREAM) TO HENDERSON, KY	TEMPERATURE
OHIO RIVER	5140202	VANDERBURGH	INH8_02	OHIO RIVER - EVANSVILLE, IN (DOWNSTREAM) TO HENDERSON, KY	DISSOLVED OXYGEN
OHIO RIVER	5140202	VANDERBURGH	INH8_03	OHIO RIVER - HENDERSON, KY TO CANOE CREEK (KY)	TEMPERATURE
OHIO RIVER	5140202	VANDERBURGH	INH8_03	OHIO RIVER - HENDERSON, KY TO	DISSOLVED OXYGEN

				CANOE CREEK (KY)	
OHIO RIVER	5140202	VANDERBURGH	INH8_04	OHIO RIVER - CANOE CREEK (KY) TO BAYOU CREEK (IN)	TEMPERATURE
OHIO RIVER	5140202	VANDERBURGH	INH8_04	OHIO RIVER - CANOE CREEK (KY) TO BAYOU CREEK (IN)	DISSOLVED OXYGEN
OHIO RIVER	5140202	POSEY	INH8_05	OHIO RIVER - BAYOU CREEK (IN) TO DS END OF OHIO RIVER CHANNE	DISSOLVED OXYGEN
OHIO RIVER	5140202	POSEY	INH8_05	OHIO RIVER - BAYOU CREEK (IN) TO DS END OF OHIO RIVER CHANNE	TEMPERATURE
OHIO RIVER	5140202	POSEY	INH8_06	OHIO RIVER - OHIO RIVER CHANNEL SOUTH OF DIAMOND ISLAND	DISSOLVED OXYGEN
OHIO RIVER	5140202	POSEY	INH8_06	OHIO RIVER - OHIO RIVER CHANNEL SOUTH OF DIAMOND ISLAND	TEMPERATURE
OHIO RIVER	5140202	POSEY	INH8_07	OHIO RIVER - DS END OF DIAMOND ISLAND TO MOUNT VERNON, IN	TEMPERATURE
OHIO RIVER	5140202	POSEY	INH8_07	OHIO RIVER - DS END OF DIAMOND ISLAND TO MOUNT VERNON, IN	DISSOLVED OXYGEN
OHIO RIVER	5140202	POSEY	INH8_08	OHIO RIVER - MOUNT VERNON, IN TO DS END OF OHIO RIVER CHANNE	TEMPERATURE
OHIO RIVER	5140202	POSEY	INH8_08	OHIO RIVER - MOUNT VERNON, IN TO DS END OF OHIO RIVER CHANNE	DISSOLVED OXYGEN
OHIO RIVER	5140202	POSEY	INH8_09	OHIO RIVER CHANNEL EAST OF SLIM ISLAND	TEMPERATURE
OHIO RIVER	5140202	POSEY	INH8_09	OHIO RIVER CHANNEL EAST OF SLIM ISLAND	DISSOLVED OXYGEN
OHIO RIVER	5140202	POSEY	INH8_10	OHIO RIVER - DS END OF SLIM ISLAND TO HOVEY LAKE DRAIN (IN)	DISSOLVED OXYGEN
OHIO RIVER	5140202	POSEY	INH8_10	OHIO RIVER - DS END OF SLIM ISLAND TO HOVEY LAKE DRAIN (IN)	TEMPERATURE
OHIO RIVER	5140202	POSEY	INH8_11	OHIO RIVER - HOVEY LAKE DRAIN (IN) TO LOST CREEK (JOHN T. MY	DISSOLVED OXYGEN
OHIO RIVER	5140202	POSEY	INH8_11	OHIO RIVER - HOVEY LAKE DRAIN (IN) TO LOST CREEK (JOHN T. MY	TEMPERATURE
OHIO RIVER	5140202	POSEY	INH8_12	OHIO RIVER - LOST CREEK (KY) TO UNIONTOWN (JOHN T. MYERS) LO	DISSOLVED OXYGEN
OHIO RIVER	5140202	POSEY	INH8_12	OHIO RIVER - LOST CREEK (KY) TO UNIONTOWN (JOHN T. MYERS) LO	TEMPERATURE
OHIO RIVER	5140202	POSEY	INH9_01	OHIO RIVER - UNIONTOWN (JOHN T. MYERS) LOCKS AND DAM TO WABA	DISSOLVED OXYGEN
OHIO RIVER	5140202	POSEY	INH9_01	OHIO RIVER - UNIONTOWN (JOHN T. MYERS) LOCKS AND DAM TO WABA	TEMPERATURE
UPPER ILLINOIS	71200011103	NEWTON	INK01B3_M1010	KANKAKEE RIVER	FREE CYANIDE
UPPER ILLINOIS	71200011204	LAKE	INK01C4_06	WILLIAMS DITCH	IMPAIRED BIOTIC COMMUNITIES
UPPER ILLINOIS	71200011310	LAKE	INK01DA_01	WEST CREEK	IMPAIRED BIOTIC COMMUNITIES
UPPER ILLINOIS	71200020304	JASPER	INK0234_01	RYAN DITCH	NUTRIENTS
UPPER ILLINOIS	71200020405	NEWTON	INK0245_T1001	MOSQUITO CREEK	DISSOLVED OXYGEN
UPPER ILLINOIS	71200020505	NEWTON	INK0255_04	MONTGOMERY DITCH	DISSOLVED OXYGEN
UPPER ILLINOIS	71200020505	NEWTON	INK0255_04	MONTGOMERY DITCH	IMPAIRED BIOTIC COMMUNITIES
UPPER ILLINOIS	71200020505	NEWTON	INK0255_04	MONTGOMERY DITCH	NUTRIENTS
UPPER ILLINOIS	71200020505	NEWTON	INK0255_T1006	KENT DITCH	DISSOLVED OXYGEN

UPPER ILLINOIS	71200020505	NEWTON	INK0255_T1006	KENT DITCH	IMPAIRED BIOTIC COMMUNITIES

Attachment 7
Waterbody Impairments Proposed to Be Added to Category 5 of Indiana's 303(d)
List of Impaired Waters Based on Resegmentation

BASIN	HYDROLOGIC UNIT CODE	COUNTY	ASSESSMENT UNIT ID	ASSESSMENT UNIT NAME	CAUSE OF IMPAIRMENT
UPPER WABASH	51201010502	ADAMS	INB0152_03	WABASH RIVER	E. COLI
UPPER WABASH	51201010502	ADAMS	INB0152_03	WABASH RIVER	NUTRIENTS
UPPER WABASH	51201010502	ADAMS	INB0152_T1006	BREWSTER DITCH	E. COLI
UPPER WABASH	51201010502	ADAMS	INB0152_T1006	BREWSTER DITCH	NUTRIENTS
UPPER WABASH	51201010601	ADAMS	INB0161_02	WABASH RIVER	PCBS (FISH TISSUE)
UPPER WABASH	51201010602	ADAMS	INB0162_01	WABASH RIVER	PCBS (FISH TISSUE)
UPPER WABASH	51201010602	ADAMS	INB0162_01	WABASH RIVER	TOTAL MERCURY (FISH TISSUE)
UPPER WABASH	51201010604	ADAMS	INB0164_T1006	MEYER LAKE OUTLET	PCBS (FISH TISSUE)
UPPER WABASH	51201010604	ADAMS	INB0164_T1006	MEYER LAKE OUTLET	TOTAL MERCURY (FISH TISSUE)
UPPER WABASH	51201011005	ALLEN	INB01A5_03	ABOITE CREEK	E. COLI
UPPER WABASH	51201040201	ALLEN	INB0421_01	EEL RIVER	IMPAIRED BIOTIC COMMUNITIES
UPPER WABASH	51201040201	ALLEN	INB0421_T1001	BENWARD DITCH	IMPAIRED BIOTIC COMMUNITIES
UPPER WABASH	51201040201	ALLEN	INB0421_T1002	SHOAFF DAWSON DITCH	IMPAIRED BIOTIC COMMUNITIES
UPPER WABASH	51201040202	ALLEN	INB0422_02	EEL RIVER	TOTAL MERCURY (FISH TISSUE)
UPPER WABASH	51201040202	ALLEN	INB0422_02	EEL RIVER	PCBS (FISH TISSUE)
UPPER WABASH	51201040202	ALLEN	INB0422_02	EEL RIVER	IMPAIRED BIOTIC COMMUNITIES
UPPER WABASH	51201040202	ALLEN	INB0422_T1002	JOHNSON DITCH	IMPAIRED BIOTIC COMMUNITIES
UPPER WABASH	51201040202	ALLEN	INB0422_T1003	JOHNSON DITCH	IMPAIRED BIOTIC COMMUNITIES
UPPER WABASH	51201040202	ALLEN	INB0422_T1005	JOHNSON DRAIN	IMPAIRED BIOTIC COMMUNITIES
LOWER WABASH	51201080402	BENTON	INB0842_02	BIG PINE CREEK	IMPAIRED BIOTIC COMMUNITIES
LOWER WABASH	51201080402	BENTON	INB0842_T1003	MILLER DITCH	IMPAIRED BIOTIC COMMUNITIES
LOWER WABASH	51201080403	BENTON	INB0843_01	LITTLE PINE CREEK	E. COLI
LOWER WABASH	51201080403	BENTON	INB0843_02	LITTLE PINE CREEK	E. COLI
LOWER WABASH	51201080403	BENTON	INB0843_T1001	LITTLE PINE CREEK - UNNAMED TRIBUTARY	E. COLI
LOWER WABASH	51201080405	BENTON	INB0845_T1003	BRUMM DITCH	IMPAIRED BIOTIC COMMUNITIES
LOWER WABASH	51201080406	BENTON	INB0846_T1002	DARBY DITCH	IMPAIRED BIOTIC COMMUNITIES
UPPER WABASH	51201020203	BLACKFORD	INB0223_01	SALAMONIE RIVER	E. COLI
UPPER WABASH	51201020203	BLACKFORD	INB0223_01	SALAMONIE RIVER	PCBS (FISH TISSUE)
UPPER WABASH	51201020203	BLACKFORD	INB0223_01	SALAMONIE RIVER	TOTAL MERCURY (FISH TISSUE)
UPPER WABASH	51201030301	BLACKFORD	INB0331_T1001	LITTLE LICK CREEK	E. COLI
UPPER WABASH	51201030302	BLACKFORD	INB0332_01	BIG LICK CREEK	E. COLI
LOWER WABASH	51201100103	BOONE	INB1013_T1004	MUD CREEK	IMPAIRED BIOTIC COMMUNITIES
LOWER WABASH	51201100103	BOONE	INB1013_T1007	MUD CREEK - UNNAMED TRIBUTARY	IMPAIRED BIOTIC COMMUNITIES

LOWER WABASH	51201100104	BOONE	INB1014_03	BROWNS WONDER CREEK	IMPAIRED BIOTIC COMMUNITIES
LOWER WABASH	51201100104	BOONE	INB1014_T1004	ROSS DITCH	IMPAIRED BIOTIC COMMUNITIES
LOWER WABASH	51201100105	BOONE	INB1015_03	SUGAR CREEK	IMPAIRED BIOTIC COMMUNITIES
LOWER WABASH	51201100105	BOONE	INB1015_03	SUGAR CREEK	E. COLI
LOWER WABASH	51201100107	BOONE	INB1017_T1004	SPRING CREEK	E. COLI
WHITE RIVER, WEST FORK	51202011101	BOONE	INW01B1_01	EAGLE CREEK	E. COLI
WHITE RIVER, WEST FORK	51202011102	BOONE	INW01B2_01	MOUNTS RUN	E. COLI
WHITE RIVER, WEST FORK	51202011103	BOONE	INW01B3_01	EAGLE CREEK	IMPAIRED BIOTIC COMMUNITIES
WHITE RIVER, WEST FORK	51202011103	BOONE	INW01B3_01	EAGLE CREEK	E. COLI
WHITE RIVER, WEST FORK	51202011103	BOONE	INW01B3_T1001	KREAGER DITCH	E. COLI
WHITE RIVER, WEST FORK	51202011103	BOONE	INW01B3_T1002	FINLEY CREEK	E. COLI
WHITE RIVER, WEST FORK	51202011104	BOONE	INW01B4_02	LITTLE EAGLE CREEK	E. COLI
WHITE RIVER, WEST FORK	51202011105	BOONE	INW01B5_01	EAGLE CREEK	E. COLI
WHITE RIVER, WEST FORK	51202011105	BOONE	INW01B5_T1001	LENOX DITCH	E. COLI
WHITE RIVER, WEST FORK	51202011105	BOONE	INW01B5_T1002	HOLLIDAY CREEK	E. COLI
WHITE RIVER, WEST FORK	51202011105	BOONE	INW01B5_T1003	JACKSON RUN	E. COLI
WHITE RIVER, WEST FORK	51202011106	BOONE	INW01B6_01	FISHBACK CREEK	E. COLI
WHITE RIVER, WEST FORK	51202011107	BOONE	INW01B7_01	EAGLE CREEK	E. COLI
WHITE RIVER, WEST FORK	51202011107	BOONE	INW01B7_T1002	IRISHMAN RUN	E. COLI
UPPER WABASH	51201050205	CARROLL	INB0525_01	ROCK CREEK	E. COLI
UPPER WABASH	51201050205	CARROLL	INB0525_T1004	ROCK CREEK - UNNAMED TRIBUTARY	E. COLI
UPPER WABASH	51201050206	CARROLL	INB0526_01	WABASH RIVER	PCBS (FISH TISSUE)
UPPER WABASH	51201050303	CARROLL	INB0533_01	WABASH RIVER	PCBS (FISH TISSUE)
UPPER WABASH	51201050303	CARROLL	INB0533_01	WABASH RIVER	TOTAL MERCURY (FISH TISSUE)
UPPER WABASH	51201050303	CARROLL	INB0533_01	WABASH RIVER	E. COLI
UPPER WABASH	51201050303	CARROLL	INB0533_T1002	PLEASANT RUN	E. COLI
UPPER WABASH	51201050303	CARROLL	INB0533_T1003	TANNERY BRANCH	E. COLI
UPPER WABASH	51201050503	CARROLL	INB0553_01	LITTLE DEER CREEK	E. COLI
UPPER WABASH	51201050504	CARROLL	INB0554_01	PAINT CREEK	E. COLI
UPPER WABASH	51201050504	CARROLL	INB0554_T1001	PRICE PLANK DITCH	E. COLI
UPPER WABASH	51201050504	CARROLL	INB0554_T1002	COHEE DITCH	E. COLI
UPPER WABASH	51201050506	CARROLL	INB0556_01	BACHELOR RUN	E. COLI
UPPER WABASH	51201050506	CARROLL	INB0556_T1001	KUNS DITCH	E. COLI
UPPER WABASH	51201050506	CARROLL	INB0556_T1002	SHIRAR DITCH	E. COLI
UPPER WABASH	51201050506	CARROLL	INB0556_T1003	BACHELOR RUN - UNNAMED TRIBUTARY	E. COLI
UPPER WABASH	51201050507	CARROLL	INB0557_03	DEER CREEK	PCBS (FISH TISSUE)
UPPER WABASH	51201050507	CARROLL	INB0557_T1005	DEER CREEK - UNNAMED TRIBUTARY	E. COLI
UPPER WABASH	51201050508	CARROLL	INB0558_01	DEER CREEK	E. COLI
UPPER WABASH	51201050508	CARROLL	INB0558_01	DEER CREEK	PCBS (FISH TISSUE)
UPPER WABASH	51201050508	CARROLL	INB0558_02	DEER CREEK	PCBS (FISH TISSUE)

UPPER WABASH	51201050601	CARROLL	INB0561_01	SUGAR CREEK	E. COLI
UPPER WABASH	51201050601	CARROLL	INB0561_T1001	SUGAR CREEK, BRANCH ONE	E. COLI
UPPER WABASH	51201050601	CARROLL	INB0561_T1002	HUGHES DITCH	E. COLI
UPPER WABASH	51201050601	CARROLL	INB0561_T1003	LITTLE SUGAR CREEK	E. COLI
UPPER WABASH	51201050603	CARROLL	INB0563_T1001	BUCK CREEK DITCH	IMPAIRED BIOTIC COMMUNITIES
UPPER WABASH	51201050603	CARROLL	INB0563_T1001	BUCK CREEK DITCH	E. COLI
UPPER WABASH	51201061309	CARROLL	INB06D9_01	TIPPECANOE RIVER	PCBS (FISH TISSUE)
UPPER WABASH	51201040704	CASS	INB0474_02	EEL RIVER	TOTAL MERCURY (FISH TISSUE)
UPPER WABASH	51201040704	CASS	INB0474_02	EEL RIVER	PCBS (FISH TISSUE)
UPPER WABASH	51201040705	CASS	INB0475_01	EEL RIVER	E. COLI
UPPER WABASH	51201040705	CASS	INB0475_01	EEL RIVER	TOTAL MERCURY (FISH TISSUE)
UPPER WABASH	51201040705	CASS	INB0475_01	EEL RIVER	PCBS (FISH TISSUE)
UPPER WABASH	51201040705	CASS	INB0475_02	EEL RIVER	PCBS (FISH TISSUE)
UPPER WABASH	51201040705	CASS	INB0475_02	EEL RIVER	TOTAL MERCURY (FISH TISSUE)
UPPER WABASH	51201040705	CASS	INB0475_T1001	MUD BRANCH	E. COLI
UPPER WABASH	51201040705	CASS	INB0475_T1002	EEL RIVER - UNNAMED TRIBUTARY	E. COLI
UPPER WABASH	51201040705	CASS	INB0475_T1003	SPRING CREEK	E. COLI
UPPER WABASH	51201050103	CASS	INB0513_T1002	GALBREATH DITCH	IMPAIRED BIOTIC COMMUNITIES
UPPER WABASH	51201050104	CASS	INB0514_02	WABASH RIVER	PCBS (FISH TISSUE)
UPPER WABASH	51201050104	CASS	INB0514_T1007	GOOSE CREEK	E. COLI
UPPER WABASH	51201050104	CASS	INB0514_T1008	WABASH RIVER - UNNAMED TRIBUTARY	E. COLI
UPPER WABASH	51201050104	CASS	INB0514_T1009	WABASH RIVER - UNNAMED TRIBUTARY	E. COLI
UPPER WABASH	51201050104	CASS	INB0514_T1010	WABASH RIVER - UNNAMED TRIBUTARY	E. COLI
UPPER WABASH	51201050104	CASS	INB0514_T1011	WABASH RIVER - UNNAMED TRIBUTARY	E. COLI
UPPER WABASH	51201050104	CASS	INB0514_T1012	WABASH RIVER - UNNAMED TRIBUTARY	E. COLI
UPPER WABASH	51201050104	CASS	INB0514_T1013	WABASH RIVER - UNNAMED TRIBUTARY	E. COLI
UPPER WABASH	51201050104	CASS	INB0514_T1014	WABASH RIVER - UNNAMED TRIBUTARY	E. COLI
UPPER WABASH	51201050104	CASS	INB0514_T1015	GRANTS RUN	E. COLI
UPPER WABASH	51201050507	CASS	INB0557_01	DEER CREEK	E. COLI
UPPER WABASH	51201011507	CASS	INB01F7_02	PIPE CREEK	PCBS (FISH TISSUE)
UPPER WABASH	51201011507	CASS	INB01F7_T1005	BEAR CREEK	PCBS (FISH TISSUE)
UPPER WABASH	51201011603	CASS	INB01G3_01	WABASH RIVER	PCBS (FISH TISSUE)
UPPER WABASH	51201011603	CASS	INB01G3_02	WABASH RIVER	PCBS (FISH TISSUE)
UPPER WABASH	51201011603	CASS	INB01G3_03	WABASH RIVER	PCBS (FISH TISSUE)
LOWER WABASH	51201110402	CLAY	INB1142_01	OTTER CREEK	E. COLI
LOWER WABASH	51201110402	CLAY	INB1142_T1003	ORCHARD RUN	E. COLI
LOWER WABASH	51201110403	CLAY	INB1143_T1001	LITTLE CREEK	E. COLI
LOWER WABASH	51201100101	CLINTON	INB1011_02	SUGAR CREEK	IMPAIRED BIOTIC COMMUNITIES

LOWER WABASH	51201100102	CLINTON	INB1012_T1005	STOWERS DITCH	IMPAIRED BIOTIC COMMUNITIES
LOWER WABASH	51201100105	CLINTON	INB1015_T1005	DAVIS DITCH	E. COLI
LOWER WABASH	51201100105	CLINTON	INB1015_T1005	DAVIS DITCH	IMPAIRED BIOTIC COMMUNITIES
LOWER WABASH	51201100201	CLINTON	INB1021_01	LITTLE POTATO CREEK	IMPAIRED BIOTIC COMMUNITIES
LOWER WABASH	51201100201	CLINTON	INB1021_01	LITTLE POTATO CREEK	pH
LOWER WABASH	51201100201	CLINTON	INB1021_01	LITTLE POTATO CREEK	E. COLI
LOWER WABASH	51201100201	CLINTON	INB1021_01	LITTLE POTATO CREEK	NUTRIENTS
UPPER WABASH	51201030402	DELAWARE	INB0342_01	MISSISSINEWA RIVER	TOTAL MERCURY (FISH TISSUE)
UPPER WABASH	51201030402	DELAWARE	INB0342_01	MISSISSINEWA RIVER	PCBS (FISH TISSUE)
UPPER WABASH	51201030404	DELAWARE	INB0344_01	MISSISSINEWA RIVER	E. COLI
UPPER WABASH	51201030404	DELAWARE	INB0344_01	MISSISSINEWA RIVER	TOTAL MERCURY (FISH TISSUE)
UPPER WABASH	51201030404	DELAWARE	INB0344_01	MISSISSINEWA RIVER	PCBS (FISH TISSUE)
UPPER WABASH	51201030404	DELAWARE	INB0344_02	MISSISSINEWA RIVER	PCBS (FISH TISSUE)
UPPER WABASH	51201030404	DELAWARE	INB0344_02	MISSISSINEWA RIVER	TOTAL MERCURY (FISH TISSUE)
UPPER WABASH	51201030501	DELAWARE	INB0351_01	MISSISSINEWA RIVER	TOTAL MERCURY (FISH TISSUE)
UPPER WABASH	51201030501	DELAWARE	INB0351_01	MISSISSINEWA RIVER	PCBS (FISH TISSUE)
UPPER WABASH	51201030501	DELAWARE	INB0351_01	MISSISSINEWA RIVER	E. COLI
UPPER WABASH	51201030501	DELAWARE	INB0351_01	MISSISSINEWA RIVER	IMPAIRED BIOTIC COMMUNITIES
WHITE RIVER, WEST FORK	51202010107	DELAWARE	INW0117_T1001	LITTLE STONEY CREEK	E. COLI
WHITE RIVER, WEST FORK	51202010109	DELAWARE	INW0119_T1008	MUD CREEK	E. COLI
WHITE RIVER, WEST FORK	51202010110	DELAWARE	INW011A_01	WHITE RIVER	E. COLI
WHITE RIVER, WEST FORK	51202010110	DELAWARE	INW011A_01	WHITE RIVER	PCBS (FISH TISSUE)
WHITE RIVER, WEST FORK	51202010111	DELAWARE	INW011B_01	WHITE RIVER	IMPAIRED BIOTIC COMMUNITIES
WHITE RIVER, WEST FORK	51202010111	DELAWARE	INW011B_T1001	MUNCIE CREEK	E. COLI
WHITE RIVER, WEST FORK	51202010203	DELAWARE	INW0123_01	NO NAME CREEK	E. COLI
WHITE RIVER, WEST FORK	51202010203	DELAWARE	INW0123_02	BELL CREEK	E. COLI
WHITE RIVER, WEST FORK	51202010203	DELAWARE	INW0123_T1001	WILLIAMS CREEK	E. COLI
WHITE RIVER, WEST FORK	51202010204	DELAWARE	INW0124_01	BUCK CREEK	E. COLI
WHITE RIVER, WEST FORK	51202010204	DELAWARE	INW0124_01	BUCK CREEK	IMPAIRED BIOTIC COMMUNITIES
WHITE RIVER, WEST FORK	51202010204	DELAWARE	INW0124_01	BUCK CREEK	PCBS (FISH TISSUE)
WHITE RIVER, WEST FORK	51202010305	DELAWARE	INW0135_01	WHITE RIVER	PCBS (FISH TISSUE)
WHITE RIVER, WEST FORK	51202010305	DELAWARE	INW0135_T1001	YORK PRAIRIE CREEK	E. COLI
WHITE RIVER, WEST FORK	51202010306	DELAWARE	INW0136_01	WHITE RIVER	PCBS (FISH TISSUE)
WHITE RIVER, WEST FORK	51202010306	DELAWARE	INW0136_T1001	SMALL BRANCH	E. COLI
GREAT LAKES	40500011204	ELKHART	INJ01C4_04	LITTLE ELKHART RIVER	E. COLI
GREAT LAKES	40500011205	ELKHART	INJ01C5_02	LITTLE ELKHART RIVER	E. COLI
GREAT LAKES	40500011305	ELKHART	INJ01D5_01	ST. JOSEPH RIVER	PCBS (FISH TISSUE)

GREAT LAKES	40500011305	ELKHART	INJ01D5_01	ST. JOSEPH RIVER	TOTAL MERCURY (FISH TISSUE)
GREAT LAKES	40500011403	ELKHART	INJ01E3_01	CHRISTINA CREEK	PCBS (FISH TISSUE)
GREAT LAKES	40500011704	ELKHART	INJ01H4_T1002	TURKEY CREEK - UNNAMED TRIBUTARY	E. COLI
GREAT LAKES	40500011708	ELKHART	INJ01H8_01	TURKEY CREEK	E. COLI
GREAT LAKES	40500011708	ELKHART	INJ01H8_T1003	DAUSMAN DITCH	IMPAIRED BIOTIC COMMUNITIES
GREAT LAKES	40500011709	ELKHART	INJ01H9_01	TURKEY CREEK	E. COLI
GREAT LAKES	40500011801	ELKHART	INJ01J1_03	STONY CREEK	E. COLI
GREAT LAKES	40500011804	ELKHART	INJ01J4_01	SOLOMON CREEK	E. COLI
GREAT LAKES	40500011805	ELKHART	INJ01J5_01	ELKHART RIVER	E. COLI
GREAT LAKES	40500011805	ELKHART	INJ01J5_02	ELKHART RIVER	E. COLI
GREAT LAKES	40500011901	ELKHART	INJ01K1_01	ROCK RUN CREEK	E. COLI
GREAT LAKES	40500011902	ELKHART	INJ01K2_02	ROCK RUN CREEK	E. COLI
GREAT LAKES	40500011904	ELKHART	INJ01K4_01	ELKHART RIVER	E. COLI
GREAT LAKES	40500011904	ELKHART	INJ01K4_03	ELKHART RIVER	E. COLI
GREAT LAKES	40500011904	ELKHART	INJ01K4_03	ELKHART RIVER	PCBS (FISH TISSUE)
GREAT LAKES	40500012001	ELKHART	INJ01L1_01	SAINT JOSEPH RIVER	PCBS (FISH TISSUE)
GREAT LAKES	40500012002	ELKHART	INJ01L2_01	PINE CREEK	E. COLI
GREAT LAKES	40500012002	ELKHART	INJ01L2_01B	PINE CREEK - UNNAMED TRIBUTARY	E. COLI
GREAT LAKES	40500012002	ELKHART	INJ01L2_02	PINE CREEK	E. COLI
GREAT LAKES	40500012002	ELKHART	INJ01L2_T1001	INDIAN CREEK	E. COLI
GREAT LAKES	40500012004	ELKHART	INJ01L4_01	SAINT JOSEPH RIVER	PCBS (FISH TISSUE)
GREAT LAKES	40500012004	ELKHART	INJ01L4_02	SAINT JOSEPH RIVER	PCBS (FISH TISSUE)
GREAT LAKES	40500012102	ELKHART	INJ01M2_T1001	WISLER DITCH	AMMONIA
GREAT LAKES	40500012102	ELKHART	INJ01M2_T1001	WISLER DITCH	IMPAIRED BIOTIC COMMUNITIES
GREAT LAKES	40500012102	ELKHART	INJ01M2_T1001	WISLER DITCH	NUTRIENTS
GREAT LAKES	40500012103	ELKHART	INJ01M3_01	BAUGO CREEK	IMPAIRED BIOTIC COMMUNITIES
GREAT LAKES	40500012104	ELKHART	INJ01M4_01	BAUGO CREEK	E. COLI
GREAT LAKES	40500012202	ELKHART	INJ01N2_04	SAINT JOSEPH RIVER	FREE CYANIDE
GREAT LAKES	40500012202	ELKHART	INJ01N2_04	SAINT JOSEPH RIVER	PCBS (FISH TISSUE)
LOWER WABASH	51201080507	FOUNTAIN	INB0857_01	WABASH RIVER	TOTAL MERCURY (FISH TISSUE)
LOWER WABASH	51201080507	FOUNTAIN	INB0857_01	WABASH RIVER	PCBS (FISH TISSUE)
LOWER WABASH	51201080510	FOUNTAIN	INB085A_01	WABASH RIVER	TOTAL MERCURY (FISH TISSUE)
LOWER WABASH	51201080510	FOUNTAIN	INB085A_01	WABASH RIVER	PCBS (FISH TISSUE)
LOWER WABASH	51201080602	FOUNTAIN	INB0862_01	BIG SHAWNEE CREEK	E. COLI
LOWER WABASH	51201080602	FOUNTAIN	INB0862_T1001	KELL DITCH	E. COLI
LOWER WABASH	51201080602	FOUNTAIN	INB0862_T1002	LITTLE SHAWNEE CREEK	E. COLI
LOWER WABASH	51201080602	FOUNTAIN	INB0862_T1003	BODLEY BRANCH	E. COLI
LOWER WABASH	51201080607	FOUNTAIN	INB0867_01	WABASH RIVER	PCBS (FISH TISSUE)
LOWER WABASH	51201080607	FOUNTAIN	INB0867_01	WABASH RIVER	TOTAL MERCURY (FISH TISSUE)
LOWER WABASH	51201080608	FOUNTAIN	INB0868_01	WABASH RIVER	PCBS (FISH TISSUE)
LOWER WABASH	51201080608	FOUNTAIN	INB0868_01	WABASH RIVER	TOTAL MERCURY (FISH TISSUE)
LOWER WABASH	51201080704	FOUNTAIN	INB0874_01	COAL CREEK	E. COLI
LOWER WABASH	51201080704	FOUNTAIN	INB0874_T1001	COAL CREEK - UNNAMED TRIBUTARY	E. COLI

LOWER WABASH	51201080704	FOUNTAIN	INB0874_T1002	COAL CREEK - UNNAMED TRIBUTARY	E. COLI
LOWER WABASH	51201080708	FOUNTAIN	INB0878_01	DRY RUN	E. COLI
LOWER WABASH	51201080708	FOUNTAIN	INB0878_02	DRY RUN	E. COLI
LOWER WABASH	51201080708	FOUNTAIN	INB0878_03	COAL CREEK	E. COLI
LOWER WABASH	51201080708	FOUNTAIN	INB0878_T1001	DRY RUN - UNNAMED TRIBUTARY	E. COLI
LOWER WABASH	51201080708	FOUNTAIN	INB0878_T1002	DRY RUN - UNNAMED TRIBUTARY	E. COLI
LOWER WABASH	51201080708	FOUNTAIN	INB0878_T1003	DRY RUN - UNNAMED TRIBUTARY	E. COLI
LOWER WABASH	51201080708	FOUNTAIN	INB0878_T1004	DRY RUN - UNNAMED TRIBUTARY	E. COLI
LOWER WABASH	51201080708	FOUNTAIN	INB0878_T1005	DRY RUN - UNNAMED TRIBUTARY	E. COLI
LOWER WABASH	51201080708	FOUNTAIN	INB0878_T1006	COAL CREEK - UNNAMED TRIBUTARY	E. COLI
LOWER WABASH	51201080803	FOUNTAIN	INB0883_01	WABASH RIVER	PCBS (FISH TISSUE)
LOWER WABASH	51201080803	FOUNTAIN	INB0883_01	WABASH RIVER	TOTAL MERCURY (FISH TISSUE)
LOWER WABASH	51201080902	FOUNTAIN	INB0892_01	PRAIRIE CREEK	E. COLI
LOWER WABASH	51201080903	FOUNTAIN	INB0893_02	COAL CREEK	E. COLI
LOWER WABASH	51201080903	FOUNTAIN	INB0893_T1001	COAL CREEK - UNNAMED TRIBUTARY	E. COLI
LOWER WABASH	51201080903	FOUNTAIN	INB0893_T1002	COAL CREEK - UNNAMED TRIBUTARY	E. COLI
LOWER WABASH	51201080903	FOUNTAIN	INB0893_T1003	COAL CREEK - UNNAMED TRIBUTARY	E. COLI
LOWER WABASH	51201080903	FOUNTAIN	INB0893_T1004	COAL CREEK - UNNAMED TRIBUTARY	E. COLI
LOWER WABASH	51201080903	FOUNTAIN	INB0893_T1005	COAL CREEK - UNNAMED TRIBUTARY	E. COLI
UPPER WABASH	51201060406	FULTON	INB0646_01	TIPPECANOE RIVER	PCBS (FISH TISSUE)
UPPER WABASH	51201060409	FULTON	INB0649_01	TIPPECANOE RIVER	PCBS (FISH TISSUE)
UPPER WABASH	51201060502	FULTON	INB0652_02	MILL CREEK	IMPAIRED BIOTIC COMMUNITIES
UPPER WABASH	51201060503	FULTON	INB0653_T1004	SMITH DITCH	IMPAIRED BIOTIC COMMUNITIES
UPPER WABASH	51201060504	FULTON	INB0654_01	MUD CREEK	IMPAIRED BIOTIC COMMUNITIES
UPPER WABASH	51201060504	FULTON	INB0654_T1001	NEFF DITCH	IMPAIRED BIOTIC COMMUNITIES
UPPER WABASH	51201060504	FULTON	INB0654_T1002	BAKER DITCH	IMPAIRED BIOTIC COMMUNITIES
UPPER WABASH	51201060504	FULTON	INB0654_T1003	WALTERS DITCH	IMPAIRED BIOTIC COMMUNITIES
UPPER WABASH	51201060505	FULTON	INB0655_01	GRUBE DITCH	E. COLI
UPPER WABASH	51201060505	FULTON	INB0655_02	WILSON DITCH	E. COLI
UPPER WABASH	51201060505	FULTON	INB0655_T1001	STEINKE DITCH	E. COLI
UPPER WABASH	51201060505	FULTON	INB0655_T1002	ARM NO 2	E. COLI
UPPER WABASH	51201060505	FULTON	INB0655_T1004	KERSEY DITCH	E. COLI
UPPER WABASH	51201060506	FULTON	INB0656_01	COLLINS DITCH	E. COLI
UPPER WABASH	51201060507	FULTON	INB0657_T1013	TILDEN DITCH	IMPAIRED BIOTIC COMMUNITIES
UPPER WABASH	51201060509	FULTON	INB0659_01	TIPPECANOE RIVER	E. COLI
UPPER WABASH	51201060509	FULTON	INB0659_01	TIPPECANOE RIVER	TOTAL MERCURY (FISH TISSUE)

UPPER WABASH	51201060509	FULTON	INB0659_T1001	MCMAHAN DITCH	E. COLI
UPPER WABASH	51201060509	FULTON	INB0659_T1002	BLAIR DITCH	E. COLI
UPPER WABASH	51201060601	FULTON	INB0661_01	WILSON DITCH	E. COLI
UPPER WABASH	51201060601	FULTON	INB0661_T1004	COLLINS DITCH	E. COLI
UPPER WABASH	51201060603	FULTON	INB0663_01	TIPPECANOE RIVER	E. COLI
UPPER WABASH	51201060603	FULTON	INB0663_01	TIPPECANOE RIVER	PCBS (FISH TISSUE)
UPPER WABASH	51201060702	FULTON	INB0672_01	MILL CREEK	E. COLI
UPPER WABASH	51201060702	FULTON	INB0672_T1007	OLMSTEAD DITCH	E. COLI
UPPER WABASH	51201060702	FULTON	INB0672_T1009	CALLAHAN DITCH	E. COLI
LOWER WABASH	51201130304	GIBSON	INB1334_01	WABASH RIVER	TOTAL MERCURY (FISH TISSUE)
LOWER WABASH	51201130304	GIBSON	INB1334_01	WABASH RIVER	FREE CYANIDE
LOWER WABASH	51201130304	GIBSON	INB1334_01	WABASH RIVER	PCBS (FISH TISSUE)
LOWER WABASH	51201130601	GIBSON	INB1361_01	WABASH RIVER	PCBS (FISH TISSUE)
LOWER WABASH	51201130601	GIBSON	INB1361_01	WABASH RIVER	TOTAL MERCURY (FISH TISSUE)
OHIO RIVER TRIBUTARIES	51402020101	GIBSON	INE0211_02	HURRICANE CREEK	pH
OHIO RIVER TRIBUTARIES	51402020101	GIBSON	INE0211_02	HURRICANE CREEK	E. COLI
OHIO TRIBUTARIES	51402020101	GIBSON	INE0211_02	HURRICANE CREEK	NUTRIENTS
OHIO RIVER TRIBUTARIES	51402020106	GIBSON	INE0216_01	PIGEON CREEK	IMPAIRED BIOTIC COMMUNITIES
OHIO RIVER TRIBUTARIES	51402020202	GIBSON	INE0222_T1002	BIG CREEK - UNNAMED TRIBUTARY	E. COLI
UPPER WABASH	51201011502	GRANT	INB01F2_01	PIPE CREEK	IMPAIRED BIOTIC COMMUNITIES
UPPER WABASH	51201030601	GRANT	INB0361_01	MISSISSINEWA RIVER	PCBS (FISH TISSUE)
UPPER WABASH	51201030601	GRANT	INB0361_01	MISSISSINEWA RIVER	FREE CYANIDE
UPPER WABASH	51201030502	GRANT	INB0352_01	MISSISSINEWA RIVER	TOTAL MERCURY (FISH TISSUE)
UPPER WABASH	51201030502	GRANT	INB0352_01	MISSISSINEWA RIVER	PCBS (FISH TISSUE)
UPPER WABASH	51201030502	GRANT	INB0352_01	MISSISSINEWA RIVER	E. COLI
UPPER WABASH	51201030507	GRANT	INB0357_T1003	LITTLE CREEK	IMPAIRED BIOTIC COMMUNITIES
UPPER WABASH	51201030508	GRANT	INB0358_01	DEER CREEK	E. COLI
UPPER WABASH	51201030508	GRANT	INB0358_02	DEER CREEK	E. COLI
UPPER WABASH	51201030510	GRANT	INB035A_02	MISSISSINEWA RIVER	PCBS (FISH TISSUE)
UPPER WABASH	51201030510	GRANT	INB035A_03	MISSISSINEWA RIVER	PCBS (FISH TISSUE)
UPPER WABASH	51201030511	GRANT	INB035B_01	MISSISSINEWA RIVER	PCBS (FISH TISSUE)
UPPER WABASH	51201030511	GRANT	INB035B_01	MISSISSINEWA RIVER	FREE CYANIDE
UPPER WABASH	51201030511	GRANT	INB035B_T1003	BOOTS CREEK	IMPAIRED BIOTIC COMMUNITIES
UPPER WABASH	51201030511	GRANT	INB035B_T1004	MASSEY CREEK	IMPAIRED BIOTIC COMMUNITIES
LOWER WABASH	51201111503	GREENE	INB11F3_T1003	POSSOM HOLLOW	IMPAIRED BIOTIC COMMUNITIES
LOWER WABASH	51201111504	GREENE	INB11F4_T1001	MUD CREEK	NUTRIENTS
LOWER WABASH	51201111504	GREENE	INB11F4_T1001	MUD CREEK	IMPAIRED BIOTIC COMMUNITIES
WHITE RIVER, WEST FORK	51202010505	HAMILTON	INW0155_T1001	LAMBERSON DITCH	E. COLI
WHITE RIVER, WEST FORK	51202010505	HAMILTON	INW0155_T1001	LAMBERSON DITCH	IMPAIRED BIOTIC COMMUNITIES
WHITE RIVER, WEST FORK	51202010608	HAMILTON	INW0168_01	LITTLE CICERO CREEK	E. COLI
WHITE RIVER,	51202010608	HAMILTON	INW0168_T1001	BENNETT DITCH	E. COLI

WEST FORK					
WHITE RIVER, WEST FORK	51202010608	HAMILTON	INW0168_T1002	TAYLOR CREEK	E. COLI
WHITE RIVER, WEST FORK	51202010610	HAMILTON	INW016A_T1003	SLY RUN	E. COLI
WHITE RIVER, WEST FORK	51202010701	HAMILTON	INW0171_01	WHITE RIVER	PCBS (FISH TISSUE)
WHITE RIVER, WEST FORK	51202010701	HAMILTON	INW0171_02	WHITE RIVER	PCBS (FISH TISSUE)
WHITE RIVER, WEST FORK	51202010701	HAMILTON	INW0171_02	WHITE RIVER	E. COLI
WHITE RIVER, WEST FORK	51202010704	HAMILTON	INW0174_01	STONY CREEK	PCBS (FISH TISSUE)
WHITE RIVER, WEST FORK	51202010705	HAMILTON	INW0175_01	WHITE RIVER	IMPAIRED BIOTIC COMMUNITIES
WHITE RIVER, WEST FORK	51202010705	HAMILTON	INW0175_01	WHITE RIVER	PCBS (FISH TISSUE)
WHITE RIVER, WEST FORK	51202010705	HAMILTON	INW0175_02	WHITE RIVER	PCBS (FISH TISSUE)
WHITE RIVER, WEST FORK	51202010705	HAMILTON	INW0175_T1002	INGERMAN DITCH	E. COLI
WHITE RIVER, WEST FORK	51202010705	HAMILTON	INW0175_T1003	MALLORY GRANGER DITCH	E. COLI
WHITE RIVER, WEST FORK	51202010808	HAMILTON	INW0188_03	FALL CREEK	FREE CYANIDE
WHITE RIVER, WEST FORK	51202010809	HAMILTON	INW0189_01	FALL CREEK	PCBS (FISH TISSUE)
WHITE RIVER, WEST FORK	51202011001	HAMILTON	INW01A1_01	COOL CREEK	E. COLI
WHITE RIVER, WEST FORK	51202011001	HAMILTON	INW01A1_02	COOL CREEK	E. COLI
WHITE RIVER, WEST FORK	51202011001	HAMILTON	INW01A1_T1001	GRASSY BRANCH	E. COLI
WHITE RIVER, WEST FORK	51202011001	HAMILTON	INW01A1_T1003	COOL CREEK - UNNAMED TRIBUTARY	E. COLI
WHITE RIVER, WEST FORK	51202011002	HAMILTON	INW01A2_01	WHITE RIVER	PCBS (FISH TISSUE)
WHITE RIVER, WEST FORK	51202011003	HAMILTON	INW01A3_01	WHITE RIVER	E. COLI
WHITE RIVER, WEST FORK	51202011003	HAMILTON	INW01A3_01	WHITE RIVER	PCBS (FISH TISSUE)
WHITE RIVER, WEST FORK	51202011104	HAMILTON	INW01B4_01	LITTLE EAGLE CREEK	E. COLI
WHITE RIVER, WEST FORK	51202011104	HAMILTON	INW01B4_T1001	WOODRUFF BRANCH	E. COLI
WHITE RIVER, WEST FORK	51202011108	HENDRICKS	INW01B8_T1009	SCHOOL BRANCH	E. COLI
WHITE RIVER, WEST FORK	51202011302	HENDRICKS	INW01D2_02	WHITE LICK CREEK	E. COLI
WHITE RIVER, WEST FORK	51202011303	HENDRICKS	INW01D3_01	WHITE LICK CREEK	E. COLI
WHITE RIVER, WEST FORK	51202011303	HENDRICKS	INW01D3_02	WHITE LICK CREEK	E. COLI
WHITE RIVER, WEST FORK	51202011303	HENDRICKS	INW01D3_T1003	WHITE LICK CREEK - UNNAMED TRIBUTARY	E. COLI
WHITE RIVER, WEST FORK	51202011303	HENDRICKS	INW01D3_T1004	WHITE LICK CREEK - UNNAMED TRIBUTARY	E. COLI
WHITE RIVER, WEST FORK	51202011304	HENDRICKS	INW01D4_01	WHITE LICK CREEK, WEST FORK	E. COLI
WHITE RIVER, WEST FORK	51202011304	HENDRICKS	INW01D4_02	WHITE LICK CREEK, WEST FORK	E. COLI
WHITE RIVER, WEST FORK	51202011304	HENDRICKS	INW01D4_T1001	WHITE LICK CREEK, WEST FORK - UNNAMED TRIBUTARY	E. COLI
WHITE RIVER, WEST FORK	51202011305	HENDRICKS	INW01D5_01	WHITE LICK CREEK	E. COLI
WHITE RIVER, WEST FORK	51202011305	HENDRICKS	INW01D5_02	WHITE LICK CREEK	E. COLI
WHITE RIVER, WEST FORK	51202011306	HENDRICKS	INW01D6_01	WHITE LICK CREEK	E. COLI

WHITE RIVER, WEST FORK	51202011306	HENDRICKS	INW01D6_02	WHITE LICK CREEK	E. COLI
WHITE RIVER, WEST FORK	51202011308	HENDRICKS	INW01D8_01	WHITE LICK CREEK, EAST FORK	E. COLI
WHITE RIVER, WEST FORK	51202011308	HENDRICKS	INW01D8_01	WHITE LICK CREEK, EAST FORK	IMPAIRED BIOTIC COMMUNITIES
WHITE RIVER, WEST FORK	51202011308	HENDRICKS	INW01D8_T1002	AVON CREEK	E. COLI
WHITE RIVER, WEST FORK	51202011309	HENDRICKS	INW01D9_01	WHITE LICK CREEK, EAST FORK	E. COLI
WHITE RIVER, WEST FORK	51202011309	HENDRICKS	INW01D9_02	WHITE LICK CREEK, EAST FORK	E. COLI
WHITE RIVER, WEST FORK	51202010201	HENRY	INW0121_01	BUCK CREEK	E. COLI
WHITE RIVER, WEST FORK	51202010202	HENRY	INW0122_01	BELL CREEK	E. COLI
WHITE RIVER, WEST FORK	51202010801	HENRY	INW0181_01	FALL CREEK	E. COLI
WHITE RIVER, WEST FORK	51202010801	HENRY	INW0181_T1001	HONEY CREEK	E. COLI
WHITE RIVER, WEST FORK	51202010803	HENRY	INW0183_01	FALL CREEK	E. COLI
WHITE RIVER, WEST FORK	51202010803	HENRY	INW0183_T1001	SUGAR CREEK	E. COLI
WHITE RIVER, WEST FORK	51202010803	HENRY	INW0183_T1002	DEER CREEK	E. COLI
WHITE RIVER, WEST FORK	51202010803	HENRY	INW0183_T1004	MUD CREEK	E. COLI
WHITE RIVER, WEST FORK	51202010803	HENRY	INW0183_T1005	LITTLE CREEK	E. COLI
UPPER WABASH	51201010704	HUNTINGTON	INB0174_02	ROCK CREEK	PCBS (FISH TISSUE)
UPPER WABASH	51201010704	HUNTINGTON	INB0174_T1009	ELKENBERRY DITCH	PCBS (FISH TISSUE)
UPPER WABASH	51201011006	HUNTINGTON	INB01A6_T1005	ABOITE CREEK - UNNAMED TRIBUTARY	E. COLI
UPPER WABASH	51201011103	HUNTINGTON	INB01B3_01	LITTLE RIVER	E. COLI
UPPER WABASH	51201011103	HUNTINGTON	INB01B3_T1001	MUD CREEK	E. COLI
UPPER WABASH	51201011103	HUNTINGTON	INB01B3_T1001	MUD CREEK	IMPAIRED BIOTIC COMMUNITIES
UPPER WABASH	51201011302	HUNTINGTON	INB01D2_T1008	NIEMAN CREEK	E. COLI
UPPER WABASH	51201011303	HUNTINGTON	INB01D3_01	WABASH RIVER	PCBS (FISH TISSUE)
UPPER WABASH	51201011303	HUNTINGTON	INB01D3_01	WABASH RIVER	IMPAIRED BIOTIC COMMUNITIES
UPPER WABASH	51201011303	HUNTINGTON	INB01D3_01	WABASH RIVER	FREE CYANIDE
UPPER WABASH	51201011303	HUNTINGTON	INB01D3_02	WABASH RIVER	PCBS (FISH TISSUE)
UPPER WABASH	51201011303	HUNTINGTON	INB01D3_03	WABASH RIVER	PCBS (FISH TISSUE)
UPPER WABASH	51201020401	HUNTINGTON	INB0241_03	SALAMONIE RIVER	PCBS (FISH TISSUE)
UPPER WABASH	51201020401	HUNTINGTON	INB0241_03	SALAMONIE RIVER	TOTAL MERCURY (FISH TISSUE)
UPPER WABASH	51201020401	HUNTINGTON	INB0241_T1014	SALAMONIE RIVER - UNNAMED TRIBUTARY	IMPAIRED BIOTIC COMMUNITIES
UPPER WABASH	51201020403	HUNTINGTON	INB0243_02	MAJENCIA CREEK	IMPAIRED BIOTIC COMMUNITIES
UPPER WABASH	51201020403	HUNTINGTON	INB0243_02	MAJENCIA CREEK	NUTRIENTS
UPPER WABASH	51201020405	HUNTINGTON	INB0245_04	SALAMONIE RIVER	TOTAL MERCURY (FISH TISSUE)
UPPER WABASH	51201020405	HUNTINGTON	INB0245_04	SALAMONIE RIVER	PCBS (FISH TISSUE)
UPPER WABASH	51201020405	HUNTINGTON	INB0245_04	SALAMONIE RIVER	E. COLI
UPPER WABASH	51201061005	JASPER	INB06A5_T1002	ANTRIM DITCH - UNNAMED TRIBUTARY	E. COLI
UPPER WABASH	51201010403	JAY	INB0143_01	BEAR CREEK	E. COLI
UPPER WABASH	51201010502	JAY	INB0152_T1004	WABASH RIVER - UNNAMED TRIBUTARY	NUTRIENTS

UPPER WABASH	51201010502	JAY	INB0152_T1004	WABASH RIVER - UNNAMED TRIBUTARY	E. COLI
UPPER WABASH	51201010502	JAY	INB0152_T1005	SWITZER DITCH	E. COLI
UPPER WABASH	51201010502	JAY	INB0152_T1005	SWITZER DITCH	NUTRIENTS
UPPER WABASH	51201020102	JAY	INB0212_02	LITTLE SALAMONIE RIVER	IMPAIRED BIOTIC COMMUNITIES
UPPER WABASH	51201020105	JAY	INB0215_02	SALAMONIE RIVER	PCBS (FISH TISSUE)
UPPER WABASH	51201020105	JAY	INB0215_02	SALAMONIE RIVER	E. COLI
UPPER WABASH	51201020105	JAY	INB0215_02	SALAMONIE RIVER	CHLORIDE
UPPER WABASH	51201020108	JAY	INB0218_02	SALAMONIE RIVER	PCBS (FISH TISSUE)
UPPER WABASH	51201020201	JAY	INB0221_04	SALAMONIE RIVER	PCBS (FISH TISSUE)
UPPER WABASH	51201020202	JAY	INB0222_03	SALAMONIE RIVER	PCBS (FISH TISSUE)
WHITE RIVER, WEST FORK	51202011206	JOHNSON	INW01C6_02	PLEASANT RUN CREEK	E. COLI
WHITE RIVER, WEST FORK	51202011206	JOHNSON	INW01C6_02	PLEASANT RUN CREEK	IMPAIRED BIOTIC COMMUNITIES
WHITE RIVER, WEST FORK	51202011206	JOHNSON	INW01C6_T1001	PLEASANT CREEK	E. COLI
WHITE RIVER, WEST FORK	51202011206	JOHNSON	INW01C6_T1001	PLEASANT CREEK	IMPAIRED BIOTIC COMMUNITIES
WHITE RIVER, WEST FORK	51202011402	JOHNSON	INW01E2_01	WHITE RIVER	FREE CYANIDE
WHITE RIVER, WEST FORK	51202011402	JOHNSON	INW01E2_01	WHITE RIVER	TOTAL MERCURY (FISH TISSUE)
WHITE RIVER, WEST FORK	51202011402	JOHNSON	INW01E2_01	WHITE RIVER	PCBS (FISH TISSUE)
WHITE RIVER, WEST FORK	51202011403	JOHNSON	INW01E3_01	CROOKED CREEK	E. COLI
WHITE RIVER, WEST FORK	51202011405	JOHNSON	INW01E5_T1001	STOTTS CREEK, NORTH PRONG	IMPAIRED BIOTIC COMMUNITIES
LOWER WABASH	51201111701	KNOX	INB11H1_01	WABASH RIVER	PCBS (FISH TISSUE)
LOWER WABASH	51201111703	KNOX	INB11H3_01	WABASH RIVER	PCBS (FISH TISSUE)
LOWER WABASH	51201111901	KNOX	INB11K1_03	WABASH RIVER	PCBS (FISH TISSUE)
LOWER WABASH	51201111902	KNOX	INB11K2_01	SNAPP CREEK	IMPAIRED BIOTIC COMMUNITIES
LOWER WABASH	51201111902	KNOX	INB11K2_T1001	SNAPP CREEK	IMPAIRED BIOTIC COMMUNITIES
LOWER WABASH	51201111902	KNOX	INB11K2_T1002	KELSO CREEK	IMPAIRED BIOTIC COMMUNITIES
LOWER WABASH	51201111903	KNOX	INB11K3_01	WABASH RIVER	IMPAIRED BIOTIC COMMUNITIES
LOWER WABASH	51201111903	KNOX	INB11K3_01	WABASH RIVER	PCBS (FISH TISSUE)
LOWER WABASH	51201130201	KNOX	INB1321_01	WABASH RIVER	PCBS (FISH TISSUE)
LOWER WABASH	51201130201	KNOX	INB1321_01	WABASH RIVER	TOTAL MERCURY (FISH TISSUE)
LOWER WABASH	51201130202	KNOX	INB1322_03	SWAN POND DITCH	E. COLI
LOWER WABASH	51201130202	KNOX	INB1322_03	SWAN POND DITCH	IMPAIRED BIOTIC COMMUNITIES
LOWER WABASH	51201130204	KNOX	INB1324_01	WABASH RIVER	PCBS (FISH TISSUE)
LOWER WABASH	51201130204	KNOX	INB1324_01	WABASH RIVER	TOTAL MERCURY (FISH TISSUE)
LOWER WABASH	51201130206	KNOX	INB1326_01	WABASH RIVER	TOTAL MERCURY (FISH TISSUE)
LOWER WABASH	51201130206	KNOX	INB1326_01	WABASH RIVER	PCBS (FISH TISSUE)
UPPER WABASH	51201040402	KOSCIUSKO	INB0442_01	EEL RIVER	PCBS (FISH TISSUE)
UPPER WABASH	51201040402	KOSCIUSKO	INB0442_01	EEL RIVER	TOTAL MERCURY (FISH TISSUE)
UPPER WABASH	51201040403	KOSCIUSKO	INB0443_01	EEL RIVER	PCBS (FISH TISSUE)

UPPER WABASH	51201040407	KOSCIUSKO	INB0447_T1001	SWANK CREEK	E. COLI
UPPER WABASH	51201040407	KOSCIUSKO	INB0447_T1002	SWANK CREEK - UNNAMED TRIBUTARY	E. COLI
UPPER WABASH	51201060104	KOSCIUSKO	INB0614_01	GRASSY CREEK	IMPAIRED BIOTIC COMMUNITIES
UPPER WABASH	51201060205	KOSCIUSKO	INB0625_01	TIPPECANOE RIVER	PCBS (FISH TISSUE)
UPPER WABASH	51201060205	KOSCIUSKO	INB0625_02	TIPPECANOE RIVER	PCBS (FISH TISSUE)
UPPER WABASH	51201060302	KOSCIUSKO	INB0632_01	TIPPECANOE RIVER	PCBS (FISH TISSUE)
UPPER WABASH	51201060305	KOSCIUSKO	INB0635_T1003	EASTERDAY DITCH	E. COLI
GREAT LAKES	40500011704	KOSCIUSKO	INJ01H2_T1003	HOOPINGARNER DITCH	E. COLI
GREAT LAKES	40500011704	KOSCIUSKO	INJ01H4_01	TURKEY CREEK	E. COLI
GREAT LAKES	40500011704	KOSCIUSKO	INJ01H4_T1001	SKINNER DITCH	E. COLI
GREAT LAKES	40500011705	KOSCIUSKO	INJ01H5_01	TURKEY CREEK	E. COLI
GREAT LAKES	40500011705	KOSCIUSKO	INJ01H5_01	TURKEY CREEK	IMPAIRED BIOTIC COMMUNITIES
GREAT LAKES	40500011707	KOSCIUSKO	INJ01H7_04	TURKEY CREEK	E. COLI
GREAT LAKES	40500011707	KOSCIUSKO	INJ01H7_T1005	OMAR-NEFF DITCH	E. COLI
GREAT LAKES	40500011707	KOSCIUSKO	INJ01H7_T1005	OMAR-NEFF DITCH	IMPAIRED BIOTIC COMMUNITIES
GREAT LAKES	40500011804	KOSCIUSKO	INJ01J4_T1001	CROMWELL DITCH	E. COLI
GREAT LAKES	40500011009	LAGRANGE	INJ01A9_01	PIGEON CREEK	IMPAIRED BIOTIC COMMUNITIES
GREAT LAKES	40500011010	LAGRANGE	INJ01AA_01	PIGEON CREEK	E. COLI
GREAT LAKES	40500011102	LAGRANGE	INJ01B2_01	FLY CREEK	E. COLI
GREAT LAKES	40500011102	LAGRANGE	INJ01B2_02	FLY CREEK	E. COLI
GREAT LAKES	40500011106	LAGRANGE	INJ01B6_01	PIGEON RIVER	E. COLI
GREAT LAKES	40500011106	LAGRANGE	INJ01B6_02	PIGEON RIVER	PCBS (FISH TISSUE)
GREAT LAKES	40500011106	LAGRANGE	INJ01B6_02	PIGEON RIVER	E. COLI
GREAT LAKES	40500011106	LAGRANGE	INJ01B6_T1002	VAN NATTA DITCH	PCBS (FISH TISSUE)
GREAT LAKES	40500011204	LAGRANGE	INJ01C4_03	LITTLE ELKHART RIVER	E. COLI
WHITE RIVER, WEST FORK	51202010307	MADISON	INW0137_01	KILLBUCK CREEK	PCBS (FISH TISSUE)
WHITE RIVER, WEST FORK	51202010307	MADISON	INW0137_01	KILLBUCK CREEK	IMPAIRED BIOTIC COMMUNITIES
WHITE RIVER, WEST FORK	51202010307	MADISON	INW0137_02	KILLBUCK CREEK	PCBS (FISH TISSUE)
WHITE RIVER, WEST FORK	51202010308	MADISON	INW0138_01	WHITE RIVER	PCBS (FISH TISSUE)
WHITE RIVER, WEST FORK	51202010310	MADISON	INW013A_01	WHITE RIVER	IMPAIRED BIOTIC COMMUNITIES
WHITE RIVER, WEST FORK	51202010310	MADISON	INW013A_01	WHITE RIVER	PCBS (FISH TISSUE)
WHITE RIVER, WEST FORK	51202010310	MADISON	INW013A_02	WHITE RIVER	PCBS (FISH TISSUE)
WHITE RIVER, WEST FORK	51202010405	MADISON	INW0145_01	PIPE CREEK	IMPAIRED BIOTIC COMMUNITIES
WHITE RIVER, WEST FORK	51202010405	MADISON	INW0145_01	PIPE CREEK	PCBS (FISH TISSUE)
WHITE RIVER, WEST FORK	51202010407	MADISON	INW0147_01	PIPE CREEK	PCBS (FISH TISSUE)
WHITE RIVER, WEST FORK	51202010802	MADISON	INW0182_01	SLY FORK	E. COLI
WHITE RIVER, WEST FORK	51202010804	MADISON	INW0184_01	FALL CREEK	E. COLI
WHITE RIVER, WEST FORK	51202010804	MADISON	INW0184_T1002	PRAIRIE CREEK	E. COLI
WHITE RIVER, WEST FORK	51202010805	MADISON	INW0185_01	LICK CREEK	E. COLI
WHITE RIVER, WEST FORK	51202010805	MADISON	INW0185_T1001	CHADWICK DITCH	E. COLI
WHITE RIVER, WEST FORK	51202010805	MADISON	INW0185_T1002	FORT DITCH	E. COLI
WHITE RIVER,	51202010806	MADISON	INW0186_01	FOSTER BRANCH	E. COLI

WEST FORK					
WHITE RIVER, WEST FORK	51202010807	MADISON	INW0187_01	LICK CREEK	E. COLI
WHITE RIVER, WEST FORK	51202010808	MADISON	INW0188_01	FALL CREEK	E. COLI
WHITE RIVER, WEST FORK	51202010808	MADISON	INW0188_02	FALL CREEK	E. COLI
WHITE RIVER, WEST FORK	51202010902	MARION	INW0192_02	INDIAN CREEK	E. COLI
WHITE RIVER, WEST FORK	51202010902	MARION	INW0192_03	INDIAN CREEK	E. COLI
WHITE RIVER, WEST FORK	51202010902	MARION	INW0192_T1004	INDIAN BRANCH	E. COLI
WHITE RIVER, WEST FORK	51202010904	MARION	INW0194_01	FALL CREEK	PCBS (FISH TISSUE)
WHITE RIVER, WEST FORK	51202010904	MARION	INW0194_02	FALL CREEK	PCBS (FISH TISSUE)
WHITE RIVER, WEST FORK	51202010904	MARION	INW0194_03	FALL CREEK	PCBS (FISH TISSUE)
WHITE RIVER, WEST FORK	51202010904	MARION	INW0194_03	FALL CREEK	TOTAL MERCURY (FISH TISSUE)
WHITE RIVER, WEST FORK	51202010904	MARION	INW0194_03	FALL CREEK	E. COLI
WHITE RIVER, WEST FORK	51202010904	MARION	INW0194_T1001	LAWRENCE CREEK	E. COLI
WHITE RIVER, WEST FORK	51202011006	MARION	INW01A6_01	WHITE RIVER	E. COLI
WHITE RIVER, WEST FORK	51202011006	MARION	INW01A6_01	WHITE RIVER	FREE CYANIDE
WHITE RIVER, WEST FORK	51202011006	MARION	INW01A6_01	WHITE RIVER	PCBS (FISH TISSUE)
WHITE RIVER, WEST FORK	51202011006	MARION	INW01A6_02	WHITE RIVER	PCBS (FISH TISSUE)
WHITE RIVER, WEST FORK	51202011006	MARION	INW01A6_02	WHITE RIVER	TOTAL MERCURY (FISH TISSUE)
WHITE RIVER, WEST FORK	51202011006	MARION	INW01A6_T1002	BROADRIPPLE TRIBUTARY	E. COLI
WHITE RIVER, WEST FORK	51202011106	MARION	INW01B6_02	FISHBACK CREEK	E. COLI
WHITE RIVER, WEST FORK	51202011107	MARION	INW01B7_02	EAGLE CREEK	E. COLI
WHITE RIVER, WEST FORK	51202011109	MARION	INW01B9_01	LITTLE EAGLE CREEK	E. COLI
WHITE RIVER, WEST FORK	51202011109	MARION	INW01B9_01	LITTLE EAGLE CREEK	IMPAIRED BIOTIC COMMUNITIES
WHITE RIVER, WEST FORK	51202011109	MARION	INW01B9_02	LITTLE EAGLE CREEK	IMPAIRED BIOTIC COMMUNITIES
WHITE RIVER, WEST FORK	51202011109	MARION	INW01B9_02	LITTLE EAGLE CREEK	E. COLI
WHITE RIVER, WEST FORK	51202011109	MARION	INW01B9_T1001	GUION CREEK	E. COLI
WHITE RIVER, WEST FORK	51202011109	MARION	INW01B9_T1001	GUION CREEK	IMPAIRED BIOTIC COMMUNITIES
WHITE RIVER, WEST FORK	51202011110	MARION	INW01BA_01	EAGLE CREEK	E. COLI
WHITE RIVER, WEST FORK	51202011110	MARION	INW01BA_01	EAGLE CREEK	PCBS (FISH TISSUE)
WHITE RIVER, WEST FORK	51202011110	MARION	INW01BA_02	EAGLE CREEK	E. COLI
WHITE RIVER, WEST FORK	51202011110	MARION	INW01BA_02	EAGLE CREEK	PCBS (FISH TISSUE)
WHITE RIVER, WEST FORK	51202011201	MARION	INW01C1_01	WHITE RIVER	TOTAL MERCURY (FISH TISSUE)
WHITE RIVER, WEST FORK	51202011201	MARION	INW01C1_01	WHITE RIVER	PCBS (FISH TISSUE)
WHITE RIVER, WEST FORK	51202011201	MARION	INW01C1_01	WHITE RIVER	E. COLI
WHITE RIVER, WEST FORK	51202011201	MARION	INW01C1_T1001	POGUES RUN	IMPAIRED BIOTIC COMMUNITIES
WHITE RIVER, WEST FORK	51202011201	MARION	INW01C1_T1001	POGUES RUN	E. COLI
WHITE RIVER, WEST FORK	51202011202	MARION	INW01C2_01	PLEASANT RUN	IMPAIRED BIOTIC COMMUNITIES

WHITE RIVER, WEST FORK	51202011202	MARION	INW01C2_02	PLEASANT RUN	IMPAIRED BIOTIC COMMUNITIES
WHITE RIVER, WEST FORK	51202011202	MARION	INW01C2_T1001	BEAN CREEK	E. COLI
WHITE RIVER, WEST FORK	51202011202	MARION	INW01C2_T1001	BEAN CREEK	IMPAIRED BIOTIC COMMUNITIES
WHITE RIVER, WEST FORK	51202011205	MARION	INW01C4_T1005	DOLLAR HIDE CREEK	E. COLI
WHITE RIVER, WEST FORK	51202011205	MARION	INW01C4_T1005	DOLLAR HIDE CREEK	IMPAIRED BIOTIC COMMUNITIES
WHITE RIVER, WEST FORK	51202011205	MARION	INW01C5_01	WHITE RIVER	PCBS (FISH TISSUE)
WHITE RIVER, WEST FORK	51202011205	MARION	INW01C5_01	WHITE RIVER	TOTAL MERCURY (FISH TISSUE)
WHITE RIVER, WEST FORK	51202011205	MARION	INW01C5_02	WHITE RIVER	IMPAIRED BIOTIC COMMUNITIES
WHITE RIVER, WEST FORK	51202011205	MARION	INW01C5_02	WHITE RIVER	PCBS (FISH TISSUE)
WHITE RIVER, WEST FORK	51202011205	MARION	INW01C5_02	WHITE RIVER	TOTAL MERCURY (FISH TISSUE)
WHITE RIVER, WEST FORK	51202011205	MARION	INW01C5_03	WHITE RIVER	PCBS (FISH TISSUE)
WHITE RIVER, WEST FORK	51202011205	MARION	INW01C5_03	WHITE RIVER	TOTAL MERCURY (FISH TISSUE)
WHITE RIVER, WEST FORK	51202011205	MARION	INW01C5_T1001	HIGHLAND CREEK	TOTAL MERCURY (FISH TISSUE)
WHITE RIVER, WEST FORK	51202011205	MARION	INW01C5_T1001	HIGHLAND CREEK	PCBS (FISH TISSUE)
WHITE RIVER, WEST FORK	51202011205	MARION	INW01C5_T1003	STATE DITCH	E. COLI
WHITE RIVER, WEST FORK	51202011205	MARION	INW01C5_T1003	STATE DITCH	IMPAIRED BIOTIC COMMUNITIES
WHITE RIVER, WEST FORK	51202011206	MARION	INW01C6_01	PLEASANT RUN CREEK	IMPAIRED BIOTIC COMMUNITIES
WHITE RIVER, WEST FORK	51202011206	MARION	INW01C6_01	PLEASANT RUN CREEK	E. COLI
WHITE RIVER, WEST FORK	51202011206	MARION	INW01C6_T1002	BUFFALO CREEK	IMPAIRED BIOTIC COMMUNITIES
WHITE RIVER, WEST FORK	51202011206	MARION	INW01C6_T1002	BUFFALO CREEK	E. COLI
WHITE RIVER, WEST FORK	51202011308	MARION	INW01D8_02	WHITE LICK CREEK, EAST FORK	E. COLI
WHITE RIVER, WEST FORK	51202011308	MARION	INW01D8_02	WHITE LICK CREEK, EAST FORK	IMPAIRED BIOTIC COMMUNITIES
WHITE RIVER, WEST FORK	51202011309	MARION	INW01D9_T1001	STERLING RUN	E. COLI
UPPER WABASH	51201060305	MARSHALL	INB0635_02	TIPPECANOE RIVER	PCBS (FISH TISSUE)
UPPER WABASH	51201060401	MARSHALL	INB0641_01	TIPPECANOE RIVER	PCBS (FISH TISSUE)
UPPER WABASH	51201060402	MARSHALL	INB0642_01	OUTLET CREEK	E. COLI
UPPER WABASH	51201060405	MARSHALL	INB0645_01	TIPPECANOE RIVER	E. COLI
UPPER WABASH	51201060405	MARSHALL	INB0645_01	TIPPECANOE RIVER	PCBS (FISH TISSUE)
UPPER WABASH	51201060405	MARSHALL	INB0645_T1002	CRAUDER DITCH	PCBS (FISH TISSUE)
UPPER WABASH	51201060405	MARSHALL	INB0645_T1002	CRAUDER DITCH	E. COLI
UPPER WABASH	51201040501	MIAMI	INB0451_T1005	SILVER CREEK - UNNAMED TRIBUTARY	E. COLI
UPPER WABASH	51201040505	MIAMI	INB0455_T1002	SQUIRREL CREEK - UNNAMED TRIBUTARY	E. COLI
UPPER WABASH	51201040505	MIAMI	INB0455_T1003	SQUIRREL CREEK - UNNAMED TRIBUTARY	E. COLI
UPPER WABASH	51201040509	MIAMI	INB0459_03	EEL RIVER	E. COLI
UPPER WABASH	51201040509	MIAMI	INB0459_03	EEL RIVER	PCBS (FISH TISSUE)
UPPER WABASH	51201040601	MIAMI	INB0461_01	EEL RIVER	PCBS (FISH TISSUE)
UPPER WABASH	51201040601	MIAMI	INB0461_01	EEL RIVER	TOTAL MERCURY

					(FISH TISSUE)
UPPER WABASH	51201040601	MIAMI	INB0461_T1005	FLOWERS CREEK	DISSOLVED OXYGEN
UPPER WABASH	51201040601	MIAMI	INB0461_T1005	FLOWERS CREEK	IMPAIRED BIOTIC COMMUNITIES
UPPER WABASH	51201040601	MIAMI	INB0461_T1005	FLOWERS CREEK	NUTRIENTS
UPPER WABASH	51201040603	MIAMI	INB0463_01	EEL RIVER	E. COLI
UPPER WABASH	51201040603	MIAMI	INB0463_01	EEL RIVER	TOTAL MERCURY (FISH TISSUE)
UPPER WABASH	51201040603	MIAMI	INB0463_01	EEL RIVER	PCBS (FISH TISSUE)
UPPER WABASH	51201040603	MIAMI	INB0463_02	EEL RIVER	E. COLI
UPPER WABASH	51201040603	MIAMI	INB0463_02	EEL RIVER	PCBS (FISH TISSUE)
UPPER WABASH	51201040603	MIAMI	INB0463_02	EEL RIVER	TOTAL MERCURY (FISH TISSUE)
UPPER WABASH	51201040603	MIAMI	INB0463_T1001	WASHONIS CREEK	E. COLI
UPPER WABASH	51201040603	MIAMI	INB0463_T1002	EEL RIVER - UNNAMED TRIBUTARY	E. COLI
UPPER WABASH	51201040603	MIAMI	INB0463_T1003	EEL RIVER - UNNAMED TRIBUTARY	E. COLI
UPPER WABASH	51201011406	MIAMI	INB01E6_01	WABASH RIVER	TOTAL MERCURY (FISH TISSUE)
UPPER WABASH	51201011406	MIAMI	INB01E6_01	WABASH RIVER	PCBS (FISH TISSUE)
UPPER WABASH	51201011407	MIAMI	INB01E7_01	WABASH RIVER	PCBS (FISH TISSUE)
UPPER WABASH	51201011505	MIAMI	INB01F5_02	PIPE CREEK	E. COLI
UPPER WABASH	51201011506	MIAMI	INB01F6_01	PIPE CREEK	E. COLI
UPPER WABASH	51201011506	MIAMI	INB01F6_T1001	GRAFF DITCH	E. COLI
UPPER WABASH	51201011506	MIAMI	INB01F6_T1002	LESHER DITCH	E. COLI
UPPER WABASH	51201011506	MIAMI	INB01F6_T1003	PIPE CREEK - UNNAMED TRIBUTARY	E. COLI
UPPER WABASH	51201011507	MIAMI	INB01F7_01	PIPE CREEK	E. COLI
UPPER WABASH	51201011507	MIAMI	INB01F7_01	PIPE CREEK	PCBS (FISH TISSUE)
UPPER WABASH	51201011601	MIAMI	INB01G1_01	LITTLE PIPE CREEK	IMPAIRED BIOTIC COMMUNITIES
UPPER WABASH	51201011602	MIAMI	INB01G2_02	WABASH RIVER	PCBS (FISH TISSUE)
UPPER WABASH	51201011602	MIAMI	INB01G2_03	WABASH RIVER	PCBS (FISH TISSUE)
UPPER WABASH	51201030606	MIAMI	INB0366_01	MISSISSINEWA RIVER	FREE CYANIDE
UPPER WABASH	51201030606	MIAMI	INB0366_01	MISSISSINEWA RIVER	IMPAIRED BIOTIC COMMUNITIES
UPPER WABASH	51201030606	MIAMI	INB0366_01	MISSISSINEWA RIVER	PCBS (FISH TISSUE)
WHITE RIVER, WEST FORK	51202011704	MONROE	INW01H4_01	WHITE RIVER	PCBS (FISH TISSUE)
WHITE RIVER, WEST FORK	51202011704	MONROE	INW01H4_01	WHITE RIVER	TOTAL MERCURY (FISH TISSUE)
LOWER WABASH	51201081202	MONTGOMERY	INB08C2_02	BIG RACCOON CREEK	E. COLI
LOWER WABASH	51201081204	MONTGOMERY	INB08C4_01	CORNSTALK CREEK	IMPAIRED BIOTIC COMMUNITIES
LOWER WABASH	51201081206	MONTGOMERY	INB08C6_T1003	CLINE CREEK	IMPAIRED BIOTIC COMMUNITIES
LOWER WABASH	51201100204	MONTGOMERY	INB1024_01	LYE CREEK	E. COLI
LOWER WABASH	51201100302	MONTGOMERY	INB1032_01	LITTLE SUGAR CREEK	PCBS (FISH TISSUE)
LOWER WABASH	51201100303	MONTGOMERY	INB1033_01	SUGAR CREEK, WALNUT FORK	PCBS (FISH TISSUE)
LOWER WABASH	51201100303	MONTGOMERY	INB1033_01	SUGAR CREEK, WALNUT FORK	TOTAL MERCURY (FISH TISSUE)
LOWER WABASH	51201100303	MONTGOMERY	INB1033_01A	SUGAR CREEK, WALNUT FORK - UNNAMED TRIBUTARY	PCBS (FISH TISSUE)

LOWER WABASH	51201100303	MONTGOMERY	INB1033_T1002	SUGAR CREEK, WALNUT FORK - UNNAMED TRIBUTARY	PCBS (FISH TISSUE)
LOWER WABASH	51201100407	MONTGOMERY	INB1047_01	SUGAR CREEK	PCBS (FISH TISSUE)
LOWER WABASH	51201100407	MONTGOMERY	INB1047_T1003	SUGAR CREEK - UNNAMED TRIBUTARY	PCBS (FISH TISSUE)
LOWER WABASH	51201100407	MONTGOMERY	INB1047_T1004	SUGAR CREEK - UNNAMED TRIBUTARY	PCBS (FISH TISSUE)
LOWER WABASH	51201100604	MONTGOMERY	INB1064_01	SUGAR CREEK	E. COLI
LOWER WABASH	51201100604	MONTGOMERY	INB1064_01	SUGAR CREEK	PCBS (FISH TISSUE)
LOWER WABASH	51201100604	MONTGOMERY	INB1064_01	SUGAR CREEK	TOTAL MERCURY (FISH TISSUE)
LOWER WABASH	51201100604	MONTGOMERY	INB1064_02	SUGAR CREEK	PCBS (FISH TISSUE)
LOWER WABASH	51201100604	MONTGOMERY	INB1064_02	SUGAR CREEK	TOTAL MERCURY (FISH TISSUE)
LOWER WABASH	51201100606	MONTGOMERY	INB1066_05	SUGAR CREEK	TOTAL MERCURY (FISH TISSUE)
LOWER WABASH	51201100606	MONTGOMERY	INB1066_05	SUGAR CREEK	PCBS (FISH TISSUE)
WHITE RIVER, WEST FORK	51202011309	MORGAN	INW01D9_T1002	SILON CREEK	E. COLI
WHITE RIVER, WEST FORK	51202011310	MORGAN	INW01DA_01	WHITE LICK CREEK	E. COLI
WHITE RIVER, WEST FORK	51202011310	MORGAN	INW01DA_02	WHITE LICK CREEK	E. COLI
WHITE RIVER, WEST FORK	51202011310	MORGAN	INW01DA_03	WHITE LICK CREEK	E. COLI
WHITE RIVER, WEST FORK	51202011310	MORGAN	INW01DA_03	WHITE LICK CREEK	PCBS (FISH TISSUE)
WHITE RIVER, WEST FORK	51202011310	MORGAN	INW01DA_T1005	MONICAL BRANCH	PCBS (FISH TISSUE)
WHITE RIVER, WEST FORK	51202011402	MORGAN	INW01E2_02	WHITE RIVER	FREE CYANIDE
WHITE RIVER, WEST FORK	51202011402	MORGAN	INW01E2_02	WHITE RIVER	TOTAL MERCURY (FISH TISSUE)
WHITE RIVER, WEST FORK	51202011402	MORGAN	INW01E2_02	WHITE RIVER	PCBS (FISH TISSUE)
WHITE RIVER, WEST FORK	51202011403	MORGAN	INW01E3_02	CROOKED CREEK	E. COLI
WHITE RIVER, WEST FORK	51202011404	MORGAN	INW01E4_02	STOTTS PRONG, SOUTH FORK	E. COLI
WHITE RIVER, WEST FORK	51202011404	MORGAN	INW01E4_02	STOTTS PRONG, SOUTH FORK	IMPAIRED BIOTIC COMMUNITIES
WHITE RIVER, WEST FORK	51202011405	MORGAN	INW01E5_01	STOTTS CREEK	E. COLI
WHITE RIVER, WEST FORK	51202011405	MORGAN	INW01E5_T1004	STOTTS CREEK, NORTH PRONG	E. COLI
WHITE RIVER, WEST FORK	51202011407	MORGAN	INW01E7_02	WHITE RIVER	PCBS (FISH TISSUE)
WHITE RIVER, WEST FORK	51202011407	MORGAN	INW01E7_02	WHITE RIVER	TOTAL MERCURY (FISH TISSUE)
WHITE RIVER, WEST FORK	51202011407	MORGAN	INW01E7_03	WHITE RIVER	TOTAL MERCURY (FISH TISSUE)
WHITE RIVER, WEST FORK	51202011407	MORGAN	INW01E7_03	WHITE RIVER	PCBS (FISH TISSUE)
WHITE RIVER, WEST FORK	51202011407	MORGAN	INW01E7_03	WHITE RIVER	E. COLI
WHITE RIVER, WEST FORK	51202011503	MORGAN	INW01F3_01	WHITE RIVER	TOTAL MERCURY (FISH TISSUE)
WHITE RIVER, WEST FORK	51202011503	MORGAN	INW01F3_01	WHITE RIVER	TOTAL MERCURY (WATER)
WHITE RIVER, WEST FORK	51202011503	MORGAN	INW01F3_01	WHITE RIVER	FREE CYANIDE
WHITE RIVER, WEST FORK	51202011503	MORGAN	INW01F3_01	WHITE RIVER	PCBS (FISH TISSUE)
WHITE RIVER, WEST FORK	51202011503	MORGAN	INW01F3_02	WHITE RIVER	PCBS (FISH TISSUE)
WHITE RIVER,	51202011503	MORGAN	INW01F3_02	WHITE RIVER	TOTAL MERCURY

WEST FORK					(FISH TISSUE)
WHITE RIVER, WEST FORK	51202011503	MORGAN	INW01F3_02	WHITE RIVER	E. COLI
WHITE RIVER, WEST FORK	51202011503	MORGAN	INW01F3_03	WHITE RIVER	TOTAL MERCURY (FISH TISSUE)
WHITE RIVER, WEST FORK	51202011503	MORGAN	INW01F3_03	WHITE RIVER	E. COLI
WHITE RIVER, WEST FORK	51202011503	MORGAN	INW01F3_03	WHITE RIVER	PCBS (FISH TISSUE)
WHITE RIVER, WEST FORK	51202011603	MORGAN	INW01G3_02	INDIAN CREEK	E. COLI
WHITE RIVER, WEST FORK	51202011702	MORGAN	INW01H2_01	WHITE RIVER	PCBS (FISH TISSUE)
WHITE RIVER, WEST FORK	51202011702	MORGAN	INW01H2_01	WHITE RIVER	TOTAL MERCURY (FISH TISSUE)
WHITE RIVER, WEST FORK	51202011703	MORGAN	INW01H3_01	WHITE RIVER	PCBS (FISH TISSUE)
WHITE RIVER, WEST FORK	51202011703	MORGAN	INW01H3_01	WHITE RIVER	TOTAL MERCURY (FISH TISSUE)
UPPER WABASH	51201060103	NOBLE	INB0613_03	TIPPECANOE RIVER	DISSOLVED OXYGEN
UPPER WABASH	51201060103	NOBLE	INB0613_03	TIPPECANOE RIVER	E. COLI
UPPER WABASH	51201060103	NOBLE	INB0613_03	TIPPECANOE RIVER	NUTRIENTS
UPPER WABASH	51201040101	NOBLE	INB0411_03	BLUE RIVER	IMPAIRED BIOTIC COMMUNITIES
UPPER WABASH	51201040101	NOBLE	INB0411_T1003	HOSLER DITCH	IMPAIRED BIOTIC COMMUNITIES
UPPER WABASH	51201040101	NOBLE	INB0411_T1005	BLUE RIVER - UNNAMED TRIBUTARY	IMPAIRED BIOTIC COMMUNITIES
GREAT LAKES	40500011507	NOBLE	INJ01F7_01	ELKHART RIVER, NORTH BRANCH	E. COLI
GREAT LAKES	40500011507	NOBLE	INJ01F7_T1001	ELKHART RIVER, NORTH BRANCH - UNNAMED TRIBUTARY	E. COLI
GREAT LAKES	40500011507	NOBLE	INJ01F7_T1002	BOYD DITCH	E. COLI
GREAT LAKES	40500011506	NOBLE	INJ01HF6_T1005	GRETZINGER DITCH	IMPAIRED BIOTIC COMMUNITIES
GREAT LAKES	40500011506	NOBLE	INJ01HF6_T1005	GRETZINGER DITCH	E. COLI
GREAT LAKES	40500011802	NOBLE	INJ01J2_03	ELKHART RIVER	E. COLI
GREAT LAKES	40500011802	NOBLE	INJ01J2_04	ELKHART RIVER	E. COLI
LOWER WABASH	51201081301	PARKE	INB08D1_02	RACCOON CREEK, SOUTH FORK	IMPAIRED BIOTIC COMMUNITIES
LOWER WABASH	51201081301	PARKE	INB08D1_02	RACCOON CREEK, SOUTH FORK	E. COLI
LOWER WABASH	51201081301	PARKE	INB08D1_T1005	RACCOON CREEK, SOUTH FORK - UNNAMED TRIBUTARY	E. COLI
LOWER WABASH	51201081301	PARKE	INB08D1_T1006	RACCOON CREEK, SOUTH FORK - UNNAMED TRIBUTARY	E. COLI
LOWER WABASH	51201081302	PARKE	INB08D2_02	LITTLE RACCOON CREEK	pH
LOWER WABASH	51201081302	PARKE	INB08D2_T1011	LITTLE RACCOON CREEK - UNNAMED TRIBUTARY	pH
LOWER WABASH	51201081302	PARKE	INB08D2_T1012	LITTLE RACCOON CREEK - UNNAMED TRIBUTARY	pH
LOWER WABASH	51201081503	PARKE	INB08F3_T1001	ROCK RUN	E. COLI
LOWER WABASH	51201081504	PARKE	INB08F4_01	BIG RACCOON CREEK	PCBS (FISH TISSUE)
LOWER WABASH	51201081504	PARKE	INB08F4_01	BIG RACCOON CREEK	TOTAL MERCURY (FISH TISSUE)
LOWER WABASH	51201081504	PARKE	INB08F4_T1001	BIG RACCOON CREEK - UNNAMED TRIBUTARY	PCBS (FISH TISSUE)
LOWER WABASH	51201081504	PARKE	INB08F4_T1001	BIG RACCOON	TOTAL MERCURY

				CREEK - UNNAMED TRIBUTARY	(FISH TISSUE)
LOWER WABASH	51201081504	PARKE	INB08F4_T1002	BIG RACCOON CREEK - UNNAMED TRIBUTARY	PCBS (FISH TISSUE)
LOWER WABASH	51201081504	PARKE	INB08F4_T1002	BIG RACCOON CREEK - UNNAMED TRIBUTARY	TOTAL MERCURY (FISH TISSUE)
LOWER WABASH	51201081504	PARKE	INB08F4_T1003	BIG RACCOON CREEK - UNNAMED TRIBUTARY	PCBS (FISH TISSUE)
LOWER WABASH	51201081504	PARKE	INB08F4_T1003	BIG RACCOON CREEK - UNNAMED TRIBUTARY	TOTAL MERCURY (FISH TISSUE)
LOWER WABASH	51201081504	PARKE	INB08F4_T1004	BIG RACCOON CREEK - UNNAMED TRIBUTARY	PCBS (FISH TISSUE)
LOWER WABASH	51201081504	PARKE	INB08F4_T1004	BIG RACCOON CREEK - UNNAMED TRIBUTARY	TOTAL MERCURY (FISH TISSUE)
LOWER WABASH	51201081504	PARKE	INB08F4_T1005	BIG RACCOON CREEK - UNNAMED TRIBUTARY	PCBS (FISH TISSUE)
LOWER WABASH	51201081504	PARKE	INB08F4_T1005	BIG RACCOON CREEK - UNNAMED TRIBUTARY	TOTAL MERCURY (FISH TISSUE)
LOWER WABASH	51201081504	PARKE	INB08F4_T1006	BIG RACCOON CREEK - UNNAMED TRIBUTARY	PCBS (FISH TISSUE)
LOWER WABASH	51201081504	PARKE	INB08F4_T1006	BIG RACCOON CREEK - UNNAMED TRIBUTARY	TOTAL MERCURY (FISH TISSUE)
LOWER WABASH	51201081504	PARKE	INB08F4_T1007	BIG RACCOON CREEK - UNNAMED TRIBUTARY	PCBS (FISH TISSUE)
LOWER WABASH	51201081504	PARKE	INB08F4_T1007	BIG RACCOON CREEK - UNNAMED TRIBUTARY	TOTAL MERCURY (FISH TISSUE)
LOWER WABASH	51201081504	PARKE	INB08F4_T1008	BIG RACCOON CREEK - UNNAMED TRIBUTARY	PCBS (FISH TISSUE)
LOWER WABASH	51201081504	PARKE	INB08F4_T1008	BIG RACCOON CREEK - UNNAMED TRIBUTARY	TOTAL MERCURY (FISH TISSUE)
LOWER WABASH	51201081504	PARKE	INB08F4_T1009	BIG RACCOON CREEK - UNNAMED TRIBUTARY	TOTAL MERCURY (FISH TISSUE)
LOWER WABASH	51201081504	PARKE	INB08F4_T1009	BIG RACCOON CREEK - UNNAMED TRIBUTARY	PCBS (FISH TISSUE)
LOWER WABASH	51201081601	PARKE	INB08G1_T1006	JIM BRANCH	DISSOLVED OXYGEN
LOWER WABASH	51201081601	PARKE	INB08G1_T1006	JIM BRANCH	E. COLI
LOWER WABASH	51201100503	PARKE	INB1053_T1002	GREEN CREEK	E. COLI
LOWER WABASH	51201100503	PARKE	INB1053_T1002	GREEN CREEK	IMPAIRED BIOTIC COMMUNITIES
LOWER WABASH	51201100607	PARKE	INB1067_01	SUGAR CREEK	PCBS (FISH TISSUE)
LOWER WABASH	51201100607	PARKE	INB1067_01	SUGAR CREEK	TOTAL MERCURY (FISH TISSUE)
LOWER WABASH	51201100607	PARKE	INB1067_02	SUGAR CREEK	PCBS (FISH TISSUE)
LOWER WABASH	51201100607	PARKE	INB1067_02	SUGAR CREEK	TOTAL MERCURY (FISH TISSUE)
LOWER WABASH	51201100609	PARKE	INB1069_01	SUGAR CREEK	PCBS (FISH TISSUE)
LOWER WABASH	51201100609	PARKE	INB1069_01	SUGAR CREEK	TOTAL MERCURY (FISH TISSUE)
LOWER WABASH	51201130503	POSEY	INB1353_T1002	BLACK RIVER, SOUTHEAST TRIBUTARY	E. COLI
LOWER WABASH	51201130503	POSEY	INB1353_T1002	BLACK RIVER, SOUTHEAST TRIBUTARY	IMPAIRED BIOTIC COMMUNITIES
LOWER WABASH	51201130602	POSEY	INB1362_01	WABASH RIVER	TOTAL MERCURY (FISH TISSUE)
LOWER WABASH	51201130602	POSEY	INB1362_01	WABASH RIVER	PCBS (FISH

					TISSUE)
LOWER WABASH	51201130706	POSEY	INB1376_T1004	WOLF CREEK	IMPAIRED BIOTIC COMMUNITIES
LOWER WABASH	51201130707	POSEY	INB1377_01	LITTLE CREEK	NUTRIENTS
LOWER WABASH	51201130707	POSEY	INB1377_01	LITTLE CREEK	pH
LOWER WABASH	51201130707	POSEY	INB1377_T1003	LITTLE CREEK - UNNAMED TRIBUTARY	pH
LOWER WABASH	51201130707	POSEY	INB1377_T1003	LITTLE CREEK - UNNAMED TRIBUTARY	NUTRIENTS
LOWER WABASH	51201130709	POSEY	INB1379_01	BIG CREEK	IMPAIRED BIOTIC COMMUNITIES
LOWER WABASH	51201130709	POSEY	INB1379_T1007	ALEXANDER CREEK	IMPAIRED BIOTIC COMMUNITIES
LOWER WABASH	51201130709	POSEY	INB1379_T1009	LARGE DRAIN	IMPAIRED BIOTIC COMMUNITIES
LOWER WABASH	51201130709	POSEY	INB1379_T1011	WABASH RIVER - UNNAMED TRIBUTARY	IMPAIRED BIOTIC COMMUNITIES
LOWER WABASH	51201130801	POSEY	INB1381_01	WABASH RIVER	PCBS (FISH TISSUE)
LOWER WABASH	51201130801	POSEY	INB1381_01	WABASH RIVER	TOTAL MERCURY (FISH TISSUE)
LOWER WABASH	51201130803	POSEY	INB1383_01	WABASH RIVER	TOTAL MERCURY (FISH TISSUE)
LOWER WABASH	51201130803	POSEY	INB1383_01	WABASH RIVER	PCBS (FISH TISSUE)
LOWER WABASH	51201130803	POSEY	INB1383_T1005	HAWTHORNE CREEK	E. COLI
LOWER WABASH	51201130804	POSEY	INB1384_01	WABASH RIVER	PCBS (FISH TISSUE)
LOWER WABASH	51201130804	POSEY	INB1384_01	WABASH RIVER	TOTAL MERCURY (FISH TISSUE)
LOWER WABASH	51201130805	POSEY	INB1385_01	WABASH RIVER	PCBS (FISH TISSUE)
LOWER WABASH	51201130805	POSEY	INB1385_01	WABASH RIVER	TOTAL MERCURY (FISH TISSUE)
LOWER WABASH	51201130901	POSEY	INB1391_01	WABASH RIVER	TOTAL MERCURY (FISH TISSUE)
LOWER WABASH	51201130901	POSEY	INB1391_01	WABASH RIVER	PCBS (FISH TISSUE)
LOWER WABASH	51201130902	POSEY	INB1392_01	WABASH RIVER	IMPAIRED BIOTIC COMMUNITIES
LOWER WABASH	51201130902	POSEY	INB1392_01	WABASH RIVER	TOTAL MERCURY (FISH TISSUE)
LOWER WABASH	51201130902	POSEY	INB1392_01	WABASH RIVER	PCBS (FISH TISSUE)
LOWER WABASH	51201130903	POSEY	INB1393_01	WABASH RIVER	TOTAL MERCURY (FISH TISSUE)
LOWER WABASH	51201130903	POSEY	INB1393_01	WABASH RIVER	PCBS (FISH TISSUE)
LOWER WABASH	51201130903	POSEY	INB1394_01	WABASH RIVER	TOTAL MERCURY (FISH TISSUE)
LOWER WABASH	51201130903	POSEY	INB1394_01	WABASH RIVER	PCBS (FISH TISSUE)
UPPER WABASH	51201060603	PULASKI	INB0663_02	TIPPECANOE RIVER	PCBS (FISH TISSUE)
UPPER WABASH	51201060604	PULASKI	INB0664_01	TIPPECANOE RIVER	E. COLI
UPPER WABASH	51201060604	PULASKI	INB0664_01	TIPPECANOE RIVER	PCBS (FISH TISSUE)
UPPER WABASH	51201060604	PULASKI	INB0664_T1001	SCHEUER DITCH	E. COLI
UPPER WABASH	51201060606	PULASKI	INB0666_01	TIPPECANOE RIVER	PCBS (FISH TISSUE)
UPPER WABASH	51201060608	PULASKI	INB0668_01	TIPPECANOE RIVER	E. COLI
UPPER WABASH	51201060608	PULASKI	INB0668_01	TIPPECANOE RIVER	FREE CYANIDE
UPPER WABASH	51201060608	PULASKI	INB0668_01	TIPPECANOE RIVER	PCBS (FISH TISSUE)
UPPER WABASH	51201060608	PULASKI	INB0668_02	TIPPECANOE RIVER	E. COLI

UPPER WABASH	51201060608	PULASKI	INB0668_02	TIPPECANOE RIVER	FREE CYANIDE
UPPER WABASH	51201060608	PULASKI	INB0668_02	TIPPECANOE RIVER	PCBS (FISH TISSUE)
UPPER WABASH	51201060704	PULASKI	INB0675_01	MILL CREEK	E. COLI
UPPER WABASH	51201060705	PULASKI	INB0675_T1005	MILL CREEK - UNNAMED TRIBUTARY	E. COLI
UPPER WABASH	51201060705	PULASKI	INB0675_T1006	GRAFFIS DITCH	E. COLI
UPPER WABASH	51201060705	PULASKI	INB0675_T1007	PRATHER DITCH	E. COLI
UPPER WABASH	51201060901	PULASKI	INB0691_01	AGNEW DITCH	E. COLI
UPPER WABASH	51201060901	PULASKI	INB0691_T1003	MOSS DITCH	E. COLI
UPPER WABASH	51201060901	PULASKI	INB0691_T1004	SMITH DITCH	E. COLI
UPPER WABASH	51201060902	PULASKI	INB0692_01	MUD CREEK	IMPAIRED BIOTIC COMMUNITIES
UPPER WABASH	51201060902	PULASKI	INB0692_T1004	HOFFMAN DITCH	IMPAIRED BIOTIC COMMUNITIES
UPPER WABASH	51201060903	PULASKI	INB0693_01	TIPPECANOE RIVER	PCBS (FISH TISSUE)
UPPER WABASH	51201060903	PULASKI	INB0693_02	TIPPECANOE RIVER	PCBS (FISH TISSUE)
UPPER WABASH	51201060903	PULASKI	INB0693_T1001	GISE DITCH	E. COLI
UPPER WABASH	51201060904	PULASKI	INB0694_01	TIPPECANOE RIVER	PCBS (FISH TISSUE)
UPPER WABASH	51201061001	PULASKI	INB06A1_T1002	SCHOLTZ DITCH - UNNAMED TRIBUTARY	E. COLI
UPPER WABASH	51201061001	PULASKI	INB06A1_T1003	ECKERT DITCH	E. COLI
UPPER WABASH	51201061001	PULASKI	INB06A1_T1004	SELMER DITCH	E. COLI
UPPER WABASH	51201061001	PULASKI	INB06A1_T1006	STROMBERG-TETZLOFF DITCH	E. COLI
UPPER WABASH	51201061001	PULASKI	INB06A1_T1007	MCCAULIFF DITCH	E. COLI
UPPER WABASH	51201061001	PULASKI	INB06A1_T1008	STEFFEL DITCH	E. COLI
UPPER WABASH	51201061002	PULASKI	INB06A2_03	BIG MONON DITCH	E. COLI
UPPER WABASH	51201061002	PULASKI	INB06A2_T1006	BIG MONON DITCH - UNNAMED TRIBUTARY	E. COLI
UPPER WABASH	51201061002	PULASKI	INB06A2_T1007	BIG MONON DITCH - UNNAMED TRIBUTARY	E. COLI
UPPER WABASH	51201061002	PULASKI	INB06A2_T1009	EMMETT DITCH	E. COLI
UPPER WABASH	51201061002	PULASKI	INB06A2_T1010	DRESSLER DITCH	E. COLI
UPPER WABASH	51201061002	PULASKI	INB06A2_T1011	BIG MONON DITCH - UNNAMED TRIBUTARY	E. COLI
UPPER WABASH	51201061003	PULASKI	INB06A3_01	BIG MONON DITCH	E. COLI
UPPER WABASH	51201061003	PULASKI	INB06A3_T1001	THOMPSON DITCH	E. COLI
UPPER WABASH	51201061003	PULASKI	INB06A3_T1002	THOMPSON DITCH - UNNAMED TRIBUTARY	E. COLI
UPPER WABASH	51201061003	PULASKI	INB06A3_T1003	HUNTER BRANCH	E. COLI
UPPER WABASH	51201061003	PULASKI	INB06A3_T1004	THOMPSON DITCH - UNNAMED TRIBUTARY	E. COLI
UPPER WABASH	51201061003	PULASKI	INB06A3_T1006	STELTER DITCH	E. COLI
UPPER WABASH	51201061003	PULASKI	INB06A3_T1007	KOEPKE DITCH	E. COLI
UPPER WABASH	51201061004	PULASKI	INB06A4_01	BIG MONON DITCH	E. COLI
UPPER WABASH	51201061004	PULASKI	INB06A4_T1001	LIZENRY DITCH	E. COLI
UPPER WABASH	51201061005	PULASKI	INB06A5_01	ANTRIM DITCH	E. COLI
UPPER WABASH	51201061005	PULASKI	INB06A5_T1001	ANTRIM DITCH - UNNAMED TRIBUTARY	E. COLI
UPPER WABASH	51201061005	PULASKI	INB06A5_T1003	ANTRIM DITCH - UNNAMED TRIBUTARY	E. COLI
UPPER WABASH	51201061005	PULASKI	INB06A5_T1004	ANTHONY DITCH	E. COLI
UPPER WABASH	51201061005	PULASKI	INB06A5_T1005	MADAUS DITCH	E. COLI
UPPER WABASH	51201061005	PULASKI	INB06A5_T1006	COX DITCH	E. COLI
UPPER WABASH	51201061005	PULASKI	INB06A5_T1007	DUNKER DITCH	E. COLI
UPPER WABASH	51201061006	PULASKI	INB06A6_01	MOSLEY DITCH	E. COLI

UPPER WABASH	51201061006	PULASKI	INB06A6_T1001	HANSELL DITCH	E. COLI
UPPER WABASH	51201061006	PULASKI	INB06A6_T1002	MOSLEY BRANCH	E. COLI
UPPER WABASH	51201061007	PULASKI	INB06A7_01	BIG MONON DITCH	E. COLI
UPPER WABASH	51201061007	PULASKI	INB06A7_T1001	TIEDE DITCH	E. COLI
UPPER WABASH	51201061007	PULASKI	INB06A7_T1002	BIG MONON DITCH - UNNAMED TRIBUTARY	E. COLI
UPPER WABASH	51201061007	PULASKI	INB06A7_T1003	STEIN DITCH	E. COLI
UPPER WABASH	51201061007	PULASKI	INB06A7_T1004	MALCHOW DITCH	E. COLI
UPPER WABASH	51201061007	PULASKI	INB06A7_T1005	HUBBELL DITCH	E. COLI
UPPER WABASH	51201061007	PULASKI	INB06A7_T1007	BIG MONON DITCH - UNNAMED TRIBUTARY	E. COLI
UPPER WABASH	51201061008	PULASKI	INB06A9_T1001	BIG MONON DITCH - UNNAMED TRIBUTARY	IMPAIRED BIOTIC COMMUNITIES
UPPER WABASH	51201061008	PULASKI	INB06A9_T1001	BIG MONON DITCH - UNNAMED TRIBUTARY	E. COLI
UPPER WABASH	51201061008	PULASKI	INB06A9_T1002	BIG MONON DITCH - UNNAMED TRIBUTARY	IMPAIRED BIOTIC COMMUNITIES
UPPER WABASH	51201061008	PULASKI	INB06A9_T1002	BIG MONON DITCH - UNNAMED TRIBUTARY	E. COLI
UPPER WABASH	51201061008	PULASKI	INB06A9_T1003	BIG MONON DITCH - UNNAMED TRIBUTARY	IMPAIRED BIOTIC COMMUNITIES
UPPER WABASH	51201061008	PULASKI	INB06A9_T1003	BIG MONON DITCH - UNNAMED TRIBUTARY	E. COLI
UPPER WABASH	51201061202	PULASKI	INB06C2_T1002	HARP DITCH - UNNAMED TRIBUTARY	E. COLI
LOWER WABASH	51201081205	PUTNAM	INB08C5_01	RAMP CREEK, NORTH	IMPAIRED BIOTIC COMMUNITIES
LOWER WABASH	51201081206	PUTNAM	INB08C6_02	BIG RACCOON CREEK	E. COLI
LOWER WABASH	51201081206	PUTNAM	INB08C6_03	BIG RACCOON CREEK	E. COLI
LOWER WABASH	51201081206	PUTNAM	INB08C6_03	BIG RACCOON CREEK	IMPAIRED BIOTIC COMMUNITIES
UPPER WABASH	51201030101	RANDOLPH	INB0311_02	LITTLE MISSISSINEWA RIVER	TOTAL MERCURY (FISH TISSUE)
UPPER WABASH	51201030101	RANDOLPH	INB0311_02	LITTLE MISSISSINEWA RIVER	PCBS (FISH TISSUE)
UPPER WABASH	51201030101	RANDOLPH	INB0311_02	LITTLE MISSISSINEWA RIVER	E. COLI
UPPER WABASH	51201030101	RANDOLPH	INB0311_T1002	SHELLEY DITCH	PCBS (FISH TISSUE)
UPPER WABASH	51201030101	RANDOLPH	INB0311_T1002	SHELLEY DITCH	TOTAL MERCURY (FISH TISSUE)
UPPER WABASH	51201030101	RANDOLPH	INB0311_T1002	SHELLEY DITCH	E. COLI
UPPER WABASH	51201030101	RANDOLPH	INB0311_T1003	GETTINGER DITCH	PCBS (FISH TISSUE)
UPPER WABASH	51201030102	RANDOLPH	INB0312_01	MISSISSINEWA RIVER	PCBS (FISH TISSUE)
UPPER WABASH	51201030102	RANDOLPH	INB0312_01	MISSISSINEWA RIVER	TOTAL MERCURY (FISH TISSUE)
UPPER WABASH	51201030102	RANDOLPH	INB0312_T1003	MISSISSINEWA RIVER - UNNAMED TRIBUTARY	E. COLI
UPPER WABASH	51201030102	RANDOLPH	INB0312_T1004	MITCHELL DITCH	E. COLI
UPPER WABASH	51201030102	RANDOLPH	INB0312_T1005	MISSISSINEWA RIVER - UNNAMED TRIBUTARY	E. COLI
UPPER WABASH	51201030102	RANDOLPH	INB0312_T1006	MISSISSINEWA RIVER - UNNAMED TRIBUTARY	E. COLI
UPPER WABASH	51201030102	RANDOLPH	INB0312_T1007	MISSISSINEWA RIVER - UNNAMED TRIBUTARY	E. COLI

UPPER WABASH	51201030103	RANDOLPH	INB0313_01	MISSISSINEWA RIVER	PCBS (FISH TISSUE)
UPPER WABASH	51201030103	RANDOLPH	INB0313_01	MISSISSINEWA RIVER	TOTAL MERCURY (FISH TISSUE)
UPPER WABASH	51201030103	RANDOLPH	INB0313_T1005	HARSHMAN CREEK	E. COLI
UPPER WABASH	51201030103	RANDOLPH	INB0313_T1005	HARSHMAN CREEK	IMPAIRED BIOTIC COMMUNITIES
UPPER WABASH	51201030104	RANDOLPH	INB0314_02	MISSISSINEWA RIVER	PCBS (FISH TISSUE)
UPPER WABASH	51201030104	RANDOLPH	INB0314_02	MISSISSINEWA RIVER	TOTAL MERCURY (FISH TISSUE)
UPPER WABASH	51201030105	RANDOLPH	INB0315_01	MISSISSINEWA RIVER	PCBS (FISH TISSUE)
UPPER WABASH	51201030105	RANDOLPH	INB0315_01	MISSISSINEWA RIVER	TOTAL MERCURY (FISH TISSUE)
UPPER WABASH	51201030203	RANDOLPH	INB0323_01	MISSISSINEWA RIVER	PCBS (FISH TISSUE)
UPPER WABASH	51201030203	RANDOLPH	INB0323_01	MISSISSINEWA RIVER	TOTAL MERCURY (FISH TISSUE)
UPPER WABASH	51201030203	RANDOLPH	INB0323_01	MISSISSINEWA RIVER	E. COLI
UPPER WABASH	51201030203	RANDOLPH	INB0323_02	MISSISSINEWA RIVER	PCBS (FISH TISSUE)
UPPER WABASH	51201030203	RANDOLPH	INB0323_02	MISSISSINEWA RIVER	TOTAL MERCURY (FISH TISSUE)
UPPER WABASH	51201030204	RANDOLPH	INB0324_T1002	ELKHORN CREEK	IMPAIRED BIOTIC COMMUNITIES
UPPER WABASH	51201030204	RANDOLPH	INB0324_T1002	ELKHORN CREEK	E. COLI
UPPER WABASH	51201030206	RANDOLPH	INB0326_01	MISSISSINEWA RIVER	TOTAL MERCURY (FISH TISSUE)
UPPER WABASH	51201030206	RANDOLPH	INB0326_01	MISSISSINEWA RIVER	PCBS (FISH TISSUE)
WHITE RIVER, WEST FORK	51202010101	RANDOLPH	INW0111_01	WHITE RIVER	E. COLI
WHITE RIVER, WEST FORK	51202010101	RANDOLPH	INW0111_02	OWL CREEK	E. COLI
WHITE RIVER, WEST FORK	51202010102	RANDOLPH	INW0112_01	WHITE RIVER	IMPAIRED BIOTIC COMMUNITIES
WHITE RIVER, WEST FORK	51202010102	RANDOLPH	INW0112_01	WHITE RIVER	E. COLI
WHITE RIVER, WEST FORK	51202010102	RANDOLPH	INW0112_01	WHITE RIVER	TOTAL MERCURY (FISH TISSUE)
WHITE RIVER, WEST FORK	51202010102	RANDOLPH	INW0112_01	WHITE RIVER	PCBS (FISH TISSUE)
WHITE RIVER, WEST FORK	51202010103	RANDOLPH	INW0113_01	WHITE RIVER	PCBS (FISH TISSUE)
WHITE RIVER, WEST FORK	51202010103	RANDOLPH	INW0113_01	WHITE RIVER	E. COLI
WHITE RIVER, WEST FORK	51202010104	RANDOLPH	INW0114_01	CABIN CREEK	E. COLI
WHITE RIVER, WEST FORK	51202010105	RANDOLPH	INW0115_01	WHITE RIVER	E. COLI
WHITE RIVER, WEST FORK	51202010105	RANDOLPH	INW0115_01	WHITE RIVER	PCBS (FISH TISSUE)
WHITE RIVER, WEST FORK	51202010106	RANDOLPH	INW0116_01	LITTLE WHITE RIVER	E. COLI
WHITE RIVER, WEST FORK	51202010106	RANDOLPH	INW0116_T1001	POPLAR RUN	E. COLI
WHITE RIVER, WEST FORK	51202010107	RANDOLPH	INW0117_01	STONEY CREEK	E. COLI
WHITE RIVER, WEST FORK	51202010109	RANDOLPH	INW0119_01	WHITE RIVER	E. COLI
WHITE RIVER, WEST FORK	51202010109	RANDOLPH	INW0119_01	WHITE RIVER	PCBS (FISH TISSUE)
GREAT LAKES	40500012101	ST JOSEPH	INJ01M1_01	GRIMES DITCH	DISSOLVED OXYGEN
GREAT LAKES	40500012101	ST JOSEPH	INJ01M1_01	GRIMES DITCH	E. COLI
GREAT LAKES	40500012101	ST JOSEPH	INJ01M1_01	GRIMES DITCH	IMPAIRED BIOTIC COMMUNITIES
GREAT LAKES	40500012101	ST JOSEPH	INJ01M1_01	GRIMES DITCH	NUTRIENTS
GREAT LAKES	40500012104	ST JOSEPH	INJ01M4_T1003	ROGERS DITCH	E. COLI
GREAT LAKES	40500012203	ST JOSEPH	INJ01N3_01	SAINT JOSEPH	PCBS (FISH

				RIVER	TISSUE)
GREAT LAKES	40500012203	ST JOSEPH	INJ01N3_T1002	ELLER DITCH	E. COLI
GREAT LAKES	40500012203	ST JOSEPH	INJ01N3_T1002	ELLER DITCH	IMPAIRED BIOTIC COMMUNITIES
GREAT LAKES	40500012204	ST JOSEPH	INJ01N4_01	SAINT JOSEPH RIVER	PCBS (FISH TISSUE)
GREAT LAKES	40500012204	ST JOSEPH	INJ01N4_T1002	WILLOW CREEK	E. COLI
GREAT LAKES	40500012204	ST JOSEPH	INJ01N4_T1002	WILLOW CREEK	IMPAIRED BIOTIC COMMUNITIES
GREAT LAKES	40500012205	ST JOSEPH	INJ01N5_01	SAINT JOSEPH RIVER	PCBS (FISH TISSUE)
GREAT LAKES	40500012206	ST JOSEPH	INJ01N6_01	JUDY CREEK	E. COLI
GREAT LAKES	40500012206	ST JOSEPH	INJ01N6_02	JUDY CREEK	E. COLI
GREAT LAKES	40500012207	ST JOSEPH	INJ01N7_01	SAINT JOSEPH RIVER	PCBS (FISH TISSUE)
GREAT LAKES	40500012208	ST JOSEPH	INJ01N8_01	SAINT JOSEPH RIVER	PCBS (FISH TISSUE)
GREAT LAKES	40500012208	ST JOSEPH	INJ01N8_T1002	SAINT JOSEPH RIVER - UNNAMED TRIBUTARY	IMPAIRED BIOTIC COMMUNITIES
UPPER WABASH	51201060602	STARKE	INB0662_01	HOUSE DITCH	IMPAIRED BIOTIC COMMUNITIES
UPPER WABASH	51201060602	STARKE	INB0662_T1001	MCGAFFEY BRANCH	IMPAIRED BIOTIC COMMUNITIES
UPPER WABASH	51201060602	STARKE	INB0662_T1002	CHAPMAN ARM	IMPAIRED BIOTIC COMMUNITIES
UPPER WABASH	51201060602	STARKE	INB0662_T1004	JAMES DITCH	IMPAIRED BIOTIC COMMUNITIES
UPPER WABASH	51201060604	STARKE	INB0664_T1002	BARTEE DITCH	E. COLI
UPPER WABASH	51201060604	STARKE	INB0664_T1003	TAYLOR DITCH	E. COLI
UPPER WABASH	51201061001	STARKE	INB06A1_01	SCHOLTZ DITCH	E. COLI
UPPER WABASH	51201061001	STARKE	INB06A1_T1001	WEST ARM	E. COLI
UPPER WABASH	51201061002	STARKE	INB06A2_T1005	SHARP DITCH	E. COLI
UPPER WABASH	51201061003	STARKE	INB06A3_T1005	THOMPSON BRANCH	E. COLI
GREAT LAKES	40500010801	STEUBEN	INJ0181_T1001	BIG OTTER LAKE INLET	IMPAIRED BIOTIC COMMUNITIES
GREAT LAKES	40500010801	STEUBEN	INJ0181_T1002	FOLLETTE CREEK	IMPAIRED BIOTIC COMMUNITIES
GREAT LAKES	40500010801	STEUBEN	INJ0181_T1004	WALTERS LAKE INLET	IMPAIRED BIOTIC COMMUNITIES
GREAT LAKES	40500010801	STEUBEN	INJ0181_T1007	MARSH LAKE OUTLET	IMPAIRED BIOTIC COMMUNITIES
GREAT LAKES	40500010801	STEUBEN	INJ0181_T1008	GREEN LAKE OUTLET	IMPAIRED BIOTIC COMMUNITIES
GREAT LAKES	40500010804	STEUBEN	INJ0184_01	CROOKED CREEK	E. COLI
GREAT LAKES	40500011002	STEUBEN	INJ01A2_01	PIGEON CREEK	E. COLI
GREAT LAKES	40500011002	STEUBEN	INJ01A2_T1004	MUD CREEK	CHLORIDE
GREAT LAKES	40500011003	STEUBEN	INJ01A3_01	PIGEON CREEK	IMPAIRED BIOTIC COMMUNITIES
GREAT LAKES	40500011003	STEUBEN	INJ01A3_01	PIGEON CREEK	E. COLI
GREAT LAKES	40500011005	STEUBEN	INJ01A5_01	TURKEY CREEK	E. COLI
LOWER WABASH	51201111106	SULLIVAN	INB11B6_01	WABASH RIVER	PCBS (FISH TISSUE)
LOWER WABASH	51201111106	SULLIVAN	INB11B6_01	WABASH RIVER	TOTAL MERCURY (FISH TISSUE)
LOWER WABASH	51201111303	SULLIVAN	INB11D3_01	WABASH RIVER	TOTAL MERCURY (FISH TISSUE)
LOWER WABASH	51201111303	SULLIVAN	INB11D3_01	WABASH RIVER	PCBS (FISH TISSUE)
LOWER WABASH	51201111502	SULLIVAN	INB11F2_02	BUSSERON, WEST FORK	E. COLI
LOWER WABASH	51201111503	SULLIVAN	INB11F3_01	BIG BRANCH	IMPAIRED BIOTIC COMMUNITIES
LOWER WABASH	51201111504	SULLIVAN	INB11F4_01	BIG BRANCH	IMPAIRED BIOTIC COMMUNITIES
LOWER WABASH	51201111504	SULLIVAN	INB11F4_T1003	MUD CREEK	IMPAIRED BIOTIC COMMUNITIES
LOWER WABASH	51201111504	SULLIVAN	INB11F4_T1003	MUD CREEK	NUTRIENTS
LOWER WABASH	51201111505	SULLIVAN	INB11F5_01	BUSSERON CREEK	TOTAL MERCURY

					(FISH TISSUE)
LOWER WABASH	51201111505	SULLIVAN	INB11F5_01	BUSSERON CREEK	IMPAIRED BIOTIC COMMUNITIES
LOWER WABASH	51201111505	SULLIVAN	INB11F5_01	BUSSERON CREEK	DISSOLVED OXYGEN
LOWER WABASH	51201111505	SULLIVAN	INB11F5_T1001	BUSSERON CREEK - UNNAMED TRIBUTARY	TOTAL MERCURY (FISH TISSUE)
LOWER WABASH	51201111505	SULLIVAN	INB11F5_T1001	BUSSERON CREEK - UNNAMED TRIBUTARY	IMPAIRED BIOTIC COMMUNITIES
LOWER WABASH	51201111505	SULLIVAN	INB11F5_T1002	KETTLE CREEK	DISSOLVED OXYGEN
LOWER WABASH	51201111505	SULLIVAN	INB11F5_T1003	SULPHUR CREEK	NUTRIENTS
LOWER WABASH	51201111505	SULLIVAN	INB11F5_T1003	SULPHUR CREEK	IMPAIRED BIOTIC COMMUNITIES
LOWER WABASH	51201111505	SULLIVAN	INB11F5_T1003	SULPHUR CREEK	pH
LOWER WABASH	51201111505	SULLIVAN	INB11F5_T1005	SULPHUR CREEK	IMPAIRED BIOTIC COMMUNITIES
LOWER WABASH	51201111505	SULLIVAN	INB11F5_T1005	SULPHUR CREEK	NUTRIENTS
LOWER WABASH	51201111505	SULLIVAN	INB11F5_T1005	SULPHUR CREEK	pH
LOWER WABASH	51201111506	SULLIVAN	INB11F6_01	BUSSERON CREEK	IMPAIRED BIOTIC COMMUNITIES
LOWER WABASH	51201111506	SULLIVAN	INB11F6_02	KETTLE CREEK	DISSOLVED OXYGEN
LOWER WABASH	51201111506	SULLIVAN	INB11F6_T1001	KETTLE CREEK	IMPAIRED BIOTIC COMMUNITIES
LOWER WABASH	51201111507	SULLIVAN	INB11F7_01	BUTTERMILK CREEK	IMPAIRED BIOTIC COMMUNITIES
LOWER WABASH	51201111507	SULLIVAN	INB11F7_01B	BUTTERMILK CREEK - UNNAMED TRIBUTARY	IMPAIRED BIOTIC COMMUNITIES
LOWER WABASH	51201111508	SULLIVAN	INB11F8_01	BUSSERON CREEK	IMPAIRED BIOTIC COMMUNITIES
LOWER WABASH	51201111509	SULLIVAN	INB11F9_01	BUSSERON CREEK	IMPAIRED BIOTIC COMMUNITIES
LOWER WABASH	51201111509	SULLIVAN	INB11F9_T1001	ROBBINS BRANCH	IMPAIRED BIOTIC COMMUNITIES
LOWER WABASH	51201111509	SULLIVAN	INB11F9_T1001	ROBBINS BRANCH	NUTRIENTS
LOWER WABASH	51201111509	SULLIVAN	INB11F9_T1002	BUCK CREEK	NUTRIENTS
LOWER WABASH	51201111509	SULLIVAN	INB11F9_T1003	BUCK CREEK	NUTRIENTS
LOWER WABASH	51201111509	SULLIVAN	INB11F9_T1003	BUCK CREEK	IMPAIRED BIOTIC COMMUNITIES
LOWER WABASH	51201111509	SULLIVAN	INB11F9_T1004	BUCK CREEK - UNNAMED TRIBUTARY	NUTRIENTS
LOWER WABASH	51201111509	SULLIVAN	INB11F9_T1004	BUCK CREEK - UNNAMED TRIBUTARY	IMPAIRED BIOTIC COMMUNITIES
LOWER WABASH	51201111509	SULLIVAN	INB11F9_T1005	BUCK CREEK - UNNAMED TRIBUTARY	IMPAIRED BIOTIC COMMUNITIES
LOWER WABASH	51201111509	SULLIVAN	INB11F9_T1005	BUCK CREEK - UNNAMED TRIBUTARY	NUTRIENTS
LOWER WABASH	51201111512	SULLIVAN	INB11FC_01	BUSSERON CREEK	IMPAIRED BIOTIC COMMUNITIES
LOWER WABASH	51201111512	SULLIVAN	INB11FC_02	BUSSERON CREEK	FREE CYANIDE
LOWER WABASH	51201111602	SULLIVAN	INB11G2_05	WABASH RIVER	PCBS (FISH TISSUE)
LOWER WABASH	51201111603	SULLIVAN	INB11G3_07	WABASH RIVER	PCBS (FISH TISSUE)
LOWER WABASH	51201111801	SULLIVAN	INB11J1_01	MARIA CREEK	IMPAIRED BIOTIC COMMUNITIES
LOWER WABASH	51201111801	SULLIVAN	INB11J1_T1001	MARIA CREEK	DISSOLVED OXYGEN
LOWER WABASH	51201111801	SULLIVAN	INB11J1_T1001	MARIA CREEK	E. COLI
LOWER WABASH	51201111801	SULLIVAN	INB11J1_T1001	MARIA CREEK	IMPAIRED BIOTIC COMMUNITIES
UPPER WABASH	51201050601	TIPPECANOE	INB0561_02	SUGAR CREEK	E. COLI
UPPER WABASH	51201050601	TIPPECANOE	INB0561_T1004	SUGAR CREEK - UNNAMED TRIBUTARY	E. COLI

UPPER WABASH	51201050602	TIPPECANOE	INB0562_01	WABASH RIVER	PCBS (FISH TISSUE)
UPPER WABASH	51201050602	TIPPECANOE	INB0562_01	WABASH RIVER	TOTAL MERCURY (FISH TISSUE)
UPPER WABASH	51201050603	TIPPECANOE	INB0563_01	WABASH RIVER	PCBS (FISH TISSUE)
UPPER WABASH	51201050603	TIPPECANOE	INB0563_01	WABASH RIVER	TOTAL MERCURY (FISH TISSUE)
UPPER WABASH	51201050603	TIPPECANOE	INB0563_T1002	BUCK CREEK	IMPAIRED BIOTIC COMMUNITIES
UPPER WABASH	51201050603	TIPPECANOE	INB0563_T1002	BUCK CREEK	E. COLI
UPPER WABASH	51201050603	TIPPECANOE	INB0563_T1003	BUCK CREEK - UNNAMED TRIBUTARY	E. COLI
UPPER WABASH	51201050603	TIPPECANOE	INB0563_T1003	BUCK CREEK - UNNAMED TRIBUTARY	IMPAIRED BIOTIC COMMUNITIES
LOWER WABASH	51201080104	TIPPECANOE	INB0814_01	ELLIOT DITCH	PCBS (FISH TISSUE)
LOWER WABASH	51201080104	TIPPECANOE	INB0814_01	ELLIOT DITCH	IMPAIRED BIOTIC COMMUNITIES
LOWER WABASH	51201080106	TIPPECANOE	INB0816_01	WEA CREEK	TOTAL MERCURY (FISH TISSUE)
LOWER WABASH	51201080106	TIPPECANOE	INB0816_01	WEA CREEK	PCBS (FISH TISSUE)
LOWER WABASH	51201080106	TIPPECANOE	INB0816_01	WEA CREEK	E. COLI
LOWER WABASH	51201080106	TIPPECANOE	INB0816_02	WEA CREEK	TOTAL MERCURY (FISH TISSUE)
LOWER WABASH	51201080106	TIPPECANOE	INB0816_02	WEA CREEK	PCBS (FISH TISSUE)
LOWER WABASH	51201080106	TIPPECANOE	INB0816_02	WEA CREEK	E. COLI
LOWER WABASH	51201080106	TIPPECANOE	INB0816_06A	WEA CREEK - UNNAMED TRIBUTARY	E. COLI
LOWER WABASH	51201080106	TIPPECANOE	INB0816_06A	WEA CREEK - UNNAMED TRIBUTARY	PCBS (FISH TISSUE)
LOWER WABASH	51201080106	TIPPECANOE	INB0816_06A	WEA CREEK - UNNAMED TRIBUTARY	TOTAL MERCURY (FISH TISSUE)
LOWER WABASH	51201080202	TIPPECANOE	INB0822_01	BURNETTE CREEK	E. COLI
LOWER WABASH	51201080202	TIPPECANOE	INB0822_02	BURNETTE CREEK (DOWNSTREAM OF BATTLE GROUND, IN)	E. COLI
LOWER WABASH	51201080202	TIPPECANOE	INB0822_02	BURNETTE CREEK (DOWNSTREAM OF BATTLE GROUND, IN)	IMPAIRED BIOTIC COMMUNITIES
LOWER WABASH	51201080203	TIPPECANOE	INB0823_01	WABASH RIVER	IMPAIRED BIOTIC COMMUNITIES
LOWER WABASH	51201080203	TIPPECANOE	INB0823_01	WABASH RIVER	PCBS (FISH TISSUE)
LOWER WABASH	51201080203	TIPPECANOE	INB0823_01	WABASH RIVER	E. COLI
LOWER WABASH	51201080203	TIPPECANOE	INB0823_01	WABASH RIVER	TOTAL MERCURY (FISH TISSUE)
LOWER WABASH	51201080502	TIPPECANOE	INB0852_01	WABASH RIVER	PCBS (FISH TISSUE)
LOWER WABASH	51201080502	TIPPECANOE	INB0852_01	WABASH RIVER	TOTAL MERCURY (FISH TISSUE)
LOWER WABASH	51201080503	TIPPECANOE	INB0853_01	WABASH RIVER	PCBS (FISH TISSUE)
LOWER WABASH	51201080503	TIPPECANOE	INB0853_01	WABASH RIVER	TOTAL MERCURY (FISH TISSUE)
LOWER WABASH	51201080504	TIPPECANOE	INB0854_01	FLINT CREEK	DISSOLVED OXYGEN
LOWER WABASH	51201080504	TIPPECANOE	INB0854_01	FLINT CREEK	NUTRIENTS
WHITE RIVER, WEST FORK	51202010602	TIPTON	INW0162_01	CICERO CREEK	ALGAE
WHITE RIVER, WEST FORK	51202010602	TIPTON	INW0162_01	CICERO CREEK	E. COLI
WHITE RIVER, WEST FORK	51202010602	TIPTON	INW0162_01	CICERO CREEK	IMPAIRED BIOTIC COMMUNITIES
WHITE RIVER,	51202010602	TIPTON	INW0162_01	CICERO CREEK	NUTRIENTS

WEST FORK					
WHITE RIVER, WEST FORK	51202010604	TIPTON	INW0164_01	CICERO CREEK	E. COLI
WHITE RIVER, WEST FORK	51202010604	TIPTON	INW0164_T1001	CICERO CREEK - UNNAMED TRIBUTARY	E. COLI
WHITE RIVER, WEST FORK	51202010605	TIPTON	INW0165_01	CICERO CREEK	E. COLI
WHITE RIVER, WEST FORK	51202010605	TIPTON	INW0165_T1001	TOBIN DITCH	E. COLI
WHITE RIVER, WEST FORK	51202010605	TIPTON	INW0165_T1003	BUSCHER DITCH	E. COLI
LOWER WABASH	51201130706	VANDERBURGH	INB1376_01	LITTLE CREEK	E. COLI
LOWER WABASH	51201130706	VANDERBURGH	INB1376_01	LITTLE CREEK	IMPAIRED BIOTIC COMMUNITIES
LOWER WABASH	51201130706	VANDERBURGH	INB1376_T1001	LITTLE CREEK - UNNAMED TRIBUTARY	E. COLI
LOWER WABASH	51201130706	VANDERBURGH	INB1376_T1002	LITTLE CREEK - UNNAMED TRIBUTARY	E. COLI
LOWER WABASH	51201130706	VANDERBURGH	INB1376_T1003	LITTLE CREEK - UNNAMED TRIBUTARY	E. COLI
OHIO RIVER TRIBUTARIES	51402020306	VANDERBURGH	INE0236_01	PIGEON CREEK	E. COLI
OHIO RIVER TRIBUTARIES	51402020306	VANDERBURGH	INE0236_01	PIGEON CREEK	DISSOLVED OXYGEN
OHIO RIVER TRIBUTARIES	51402020306	VANDERBURGH	INE0236_01	PIGEON CREEK	NUTRIENTS
OHIO RIVER TRIBUTARIES	51402020306	VANDERBURGH	INE0236_02	PIGEON CREEK	E. COLI
OHIO RIVER TRIBUTARIES	51402020306	VANDERBURGH	INE0236_02	PIGEON CREEK	DISSOLVED OXYGEN
OHIO RIVER TRIBUTARIES	51402020306	VANDERBURGH	INE0236_02	PIGEON CREEK	PCBS (FISH TISSUE)
OHIO RIVER TRIBUTARIES	51402020306	VANDERBURGH	INE0236_02	PIGEON CREEK	NUTRIENTS
OHIO RIVER TRIBUTARIES	51402020306	VANDERBURGH	INE0236_02	PIGEON CREEK	TOTAL MERCURY (FISH TISSUE)
OHIO RIVER TRIBUTARIES	51402020601	VANDERBURGH	INE0261_01	BAYOU CREEK	DISSOLVED OXYGEN
OHIO RIVER TRIBUTARIES	51402020601	VANDERBURGH	INE0261_T1004	CYPRESS DALE DITCH	DISSOLVED OXYGEN
OHIO RIVER TRIBUTARIES	51402020601	VANDERBURGH	INE0261_T1005	EDMOND DITCH	DISSOLVED OXYGEN
LOWER WABASH	51201081602	VERMILLION	INB08G2_01	WABASH RIVER	PCBS (FISH TISSUE)
LOWER WABASH	51201081602	VERMILLION	INB08G2_01	WABASH RIVER	TOTAL MERCURY (FISH TISSUE)
LOWER WABASH	51201081603	VERMILLION	INB08G3_01	WABASH RIVER	PCBS (FISH TISSUE)
LOWER WABASH	51201081603	VERMILLION	INB08G3_01	WABASH RIVER	TOTAL MERCURY (FISH TISSUE)
LOWER WABASH	51201081605	VERMILLION	INB08G5_03	WABASH RIVER	PCBS (FISH TISSUE)
LOWER WABASH	51201081605	VERMILLION	INB08G5_03	WABASH RIVER	TOTAL MERCURY (FISH TISSUE)
LOWER WABASH	51201081606	VERMILLION	INB08G6_T1006	NORTON CREEK - UNNAMED TRIBUTARY	E. COLI
LOWER WABASH	51201081606	VERMILLION	INB08G6_T1006	NORTON CREEK - UNNAMED TRIBUTARY	DISSOLVED OXYGEN
LOWER WABASH	51201081606	VERMILLION	INB08G6_T1006	NORTON CREEK - UNNAMED TRIBUTARY	IMPAIRED BIOTIC COMMUNITIES
LOWER WABASH	51201081607	VERMILLION	INB08G7_01	WABASH RIVER	PCBS (FISH TISSUE)
LOWER WABASH	51201081607	VERMILLION	INB08G7_01	WABASH RIVER	TOTAL MERCURY (FISH TISSUE)
LOWER WABASH	51201110302	VERMILLION	INB1132_01	BROUILLETS CREEK	E. COLI
LOWER WABASH	51201110402	VIGO	INB1142_T1005	GREEN BROOK -	E. COLI

				BLUE BROOK	
LOWER WABASH	51201110406	VIGO	INB1146_02	OTTER CREEK	pH
LOWER WABASH	51201110406	VIGO	INB1146_02	OTTER CREEK	E. COLI
LOWER WABASH	51201110406	VIGO	INB1146_03	OTTER CREEK	pH
LOWER WABASH	51201110406	VIGO	INB1146_03	OTTER CREEK	E. COLI
LOWER WABASH	51201110503	VIGO	INB1153_01	SUGAR CREEK	IMPAIRED BIOTIC COMMUNITIES
LOWER WABASH	51201110504	VIGO	INB1154_03	SUGAR CREEK	IMPAIRED BIOTIC COMMUNITIES
LOWER WABASH	51201110604	VIGO	INB1164_01	WABASH RIVER	TOTAL MERCURY (FISH TISSUE)
LOWER WABASH	51201110604	VIGO	INB1164_01	WABASH RIVER	PCBS (FISH TISSUE)
LOWER WABASH	51201110604	VIGO	INB1164_01	WABASH RIVER	NUTRIENTS
LOWER WABASH	51201110604	VIGO	INB1164_02	WABASH RIVER	TOTAL MERCURY (FISH TISSUE)
LOWER WABASH	51201110604	VIGO	INB1164_02	WABASH RIVER	PCBS (FISH TISSUE)
LOWER WABASH	51201110604	VIGO	INB1164_02	WABASH RIVER	NUTRIENTS
LOWER WABASH	51201110605	VIGO	INB1165_03	WABASH RIVER	NUTRIENTS
LOWER WABASH	51201110605	VIGO	INB1165_03	WABASH RIVER	PCBS (FISH TISSUE)
LOWER WABASH	51201110605	VIGO	INB1165_03	WABASH RIVER	FREE CYANIDE
LOWER WABASH	51201110605	VIGO	INB1165_03	WABASH RIVER	TOTAL MERCURY (FISH TISSUE)
LOWER WABASH	51201110704	VIGO	INB1174_02	HONEY CREEK	E. COLI
LOWER WABASH	51201110904	VIGO	INB1194_01	WABASH RIVER	TOTAL MERCURY (FISH TISSUE)
LOWER WABASH	51201110904	VIGO	INB1194_01	WABASH RIVER	PCBS (FISH TISSUE)
LOWER WABASH	51201110904	VIGO	INB1194_01	WABASH RIVER	NUTRIENTS
LOWER WABASH	51201111103	VIGO	INB11B3_01	WABASH RIVER	PCBS (FISH TISSUE)
LOWER WABASH	51201111103	VIGO	INB11B3_01	WABASH RIVER	TOTAL MERCURY (FISH TISSUE)
UPPER WABASH	51201040404	WABASH	INB0444_01	EEL RIVER	PCBS (FISH TISSUE)
UPPER WABASH	51201040407	WABASH	INB0447_01	EEL RIVER	E. COLI
UPPER WABASH	51201040407	WABASH	INB0447_01	EEL RIVER	PCBS (FISH TISSUE)
UPPER WABASH	51201040407	WABASH	INB0447_02	EEL RIVER	E. COLI
UPPER WABASH	51201040407	WABASH	INB0447_02	EEL RIVER	PCBS (FISH TISSUE)
UPPER WABASH	51201040501	WABASH	INB0451_02	SILVER CREEK	E. COLI
UPPER WABASH	51201040501	WABASH	INB0451_T1003	SILVER CREEK - UNNAMED TRIBUTARY	E. COLI
UPPER WABASH	51201040501	WABASH	INB0451_T1004	SILVER CREEK - UNNAMED TRIBUTARY	E. COLI
UPPER WABASH	51201040501	WABASH	INB0451_T1006	NORDMAN DITCH	E. COLI
UPPER WABASH	51201040502	WABASH	INB0452_01	EEL RIVER	E. COLI
UPPER WABASH	51201040502	WABASH	INB0452_01	EEL RIVER	PCBS (FISH TISSUE)
UPPER WABASH	51201040503	WABASH	INB0453_01	BEARGRASS CREEK	E. COLI
UPPER WABASH	51201040503	WABASH	INB0453_02	BEARGRASS CREEK	E. COLI
UPPER WABASH	51201040505	WABASH	INB0455_02	SQUIRREL CREEK	E. COLI
UPPER WABASH	51201040509	WABASH	INB0459_01	EEL RIVER	E. COLI
UPPER WABASH	51201040509	WABASH	INB0459_01	EEL RIVER	PCBS (FISH TISSUE)
UPPER WABASH	51201040509	WABASH	INB0459_02	EEL RIVER	E. COLI
UPPER WABASH	51201040509	WABASH	INB0459_02	EEL RIVER	PCBS (FISH TISSUE)
UPPER WABASH	51201011302	WABASH	INB01D2_02	SILVER CREEK	E. COLI
UPPER WABASH	51201011305	WABASH	INB01D5_01	WABASH RIVER	PCBS (FISH TISSUE)
UPPER WABASH	51201011305	WABASH	INB01D5_01	WABASH RIVER	TOTAL MERCURY (FISH TISSUE)

UPPER WABASH	51201011401	WABASH	INB01E1_01	WABASH RIVER	TOTAL MERCURY (FISH TISSUE)
UPPER WABASH	51201011401	WABASH	INB01E1_01	WABASH RIVER	PCBS (FISH TISSUE)
UPPER WABASH	51201011403	WABASH	INB01E3_01	WABASH RIVER	PCBS (FISH TISSUE)
UPPER WABASH	51201011403	WABASH	INB01E3_01	WABASH RIVER	TOTAL MERCURY (FISH TISSUE)
UPPER WABASH	51201011404	WABASH	INB01E4_01	MILL CREEK	IMPAIRED BIOTIC COMMUNITIES
UPPER WABASH	51201011404	WABASH	INB01E4_T1001	RIDGEWAY CREEK	IMPAIRED BIOTIC COMMUNITIES
UPPER WABASH	51201011404	WABASH	INB01E4_T1002	RIDGEWAY CREEK - UNNAMED TRIBUTARY	IMPAIRED BIOTIC COMMUNITIES
UPPER WABASH	51201011405	WABASH	INB01E5_01	WABASH RIVER	TOTAL MERCURY (FISH TISSUE)
UPPER WABASH	51201011405	WABASH	INB01E5_01	WABASH RIVER	PCBS (FISH TISSUE)
UPPER WABASH	51201020406	WABASH	INB0246_01	SALAMONIE RIVER (BELOW DAM)	TOTAL MERCURY (FISH TISSUE)
UPPER WABASH	51201020406	WABASH	INB0246_01	SALAMONIE RIVER (BELOW DAM)	PCBS (FISH TISSUE)
LOWER WABASH	51201080304	WARREN	INB0834_02	MUD PINE CREEK	PCBS (FISH TISSUE)
LOWER WABASH	51201080304	WARREN	INB0834_03	MUD PINE CREEK	PCBS (FISH TISSUE)
LOWER WABASH	51201080304	WARREN	INB0834_04	MUD PINE CREEK	PCBS (FISH TISSUE)
LOWER WABASH	51201080304	WARREN	INB0834_T1006	MUD PINE CREEK - UNNAMED TRIBUTARY	PCBS (FISH TISSUE)
LOWER WABASH	51201080304	WARREN	INB0834_T1007	MUD PINE CREEK - UNNAMED TRIBUTARY	PCBS (FISH TISSUE)
LOWER WABASH	51201080304	WARREN	INB0834_T1008	MUD PINE CREEK - UNNAMED TRIBUTARY	PCBS (FISH TISSUE)
LOWER WABASH	51201080304	WARREN	INB0834_T1009	MUD PINE CREEK - UNNAMED TRIBUTARY	PCBS (FISH TISSUE)
LOWER WABASH	51201080304	WARREN	INB0834_T1010	MUD PINE CREEK - UNNAMED TRIBUTARY	PCBS (FISH TISSUE)
LOWER WABASH	51201080304	WARREN	INB0834_T1011	MUD PINE CREEK - UNNAMED TRIBUTARY	PCBS (FISH TISSUE)
LOWER WABASH	51201080304	WARREN	INB0834_T1012	MUD PINE CREEK - UNNAMED TRIBUTARY	PCBS (FISH TISSUE)
LOWER WABASH	51201080304	WARREN	INB0834_T1013	SPRING BRANCH	PCBS (FISH TISSUE)
LOWER WABASH	51201080409	WARREN	INB0849_01	BIG PINE CREEK	E. COLI
LOWER WABASH	51201080410	WARREN	INB084A_01	BIG PINE CREEK	E. COLI
LOWER WABASH	51201080410	WARREN	INB084A_01	BIG PINE CREEK	PCBS (FISH TISSUE)
LOWER WABASH	51201080410	WARREN	INB084A_02	BIG PINE CREEK	E. COLI
LOWER WABASH	51201080410	WARREN	INB084A_02	BIG PINE CREEK	PCBS (FISH TISSUE)
LOWER WABASH	51201080410	WARREN	INB084A_03	BIG PINE CREEK	PCBS (FISH TISSUE)
LOWER WABASH	51201080410	WARREN	INB084A_04	BIG PINE CREEK	PCBS (FISH TISSUE)
LOWER WABASH	51201080410	WARREN	INB084A_05	BIG PINE CREEK	PCBS (FISH TISSUE)
LOWER WABASH	51201080603	WARREN	INB0863_01	WABASH RIVER	TOTAL MERCURY (FISH TISSUE)
LOWER WABASH	51201080603	WARREN	INB0863_01	WABASH RIVER	PCBS (FISH TISSUE)
LOWER WABASH	51201080604	WARREN	INB0864_01	WABASH RIVER	PCBS (FISH TISSUE)
LOWER WABASH	51201080604	WARREN	INB0864_01	WABASH RIVER	TOTAL MERCURY (FISH TISSUE)
UPPER WABASH	51201010602	WELLS	INB0162_T1008	THREEMILE CREEK	TOTAL MERCURY

					(FISH TISSUE)
UPPER WABASH	51201010602	WELLS	INB0162_T1008	THREEMILE CREEK	PCBS (FISH TISSUE)
UPPER WABASH	51201010604	WELLS	INB0164_01	WABASH RIVER	PCBS (FISH TISSUE)
UPPER WABASH	51201010604	WELLS	INB0164_01	WABASH RIVER	TOTAL MERCURY (FISH TISSUE)
UPPER WABASH	51201010701	WELLS	INB0171_01	ROCK CREEK	E. COLI
UPPER WABASH	51201010701	WELLS	INB0171_01	ROCK CREEK	IMPAIRED BIOTIC COMMUNITIES
UPPER WABASH	51201010703	WELLS	INB0173_01	ROCK CREEK	IMPAIRED BIOTIC COMMUNITIES
UPPER WABASH	51201010704	WELLS	INB0174_01	ROCK CREEK	E. COLI
UPPER WABASH	51201010704	WELLS	INB0174_01	ROCK CREEK	IMPAIRED BIOTIC COMMUNITIES
UPPER WABASH	51201010704	WELLS	INB0174_01	ROCK CREEK	PCBS (FISH TISSUE)
UPPER WABASH	51201010801	WELLS	INB0181_01	WABASH RIVER	PCBS (FISH TISSUE)
UPPER WABASH	51201010801	WELLS	INB0181_01	WABASH RIVER	TOTAL MERCURY (FISH TISSUE)
UPPER WABASH	51201010902	WELLS	INB0192_01	EIGHTMILE CREEK	IMPAIRED BIOTIC COMMUNITIES
UPPER WABASH	51201010902	WELLS	INB0192_01	EIGHTMILE CREEK	E. COLI
UPPER WABASH	51201020301	WELLS	INB0231_01	SALAMONIE RIVER	TOTAL MERCURY (FISH TISSUE)
UPPER WABASH	51201020301	WELLS	INB0231_01	SALAMONIE RIVER	E. COLI
UPPER WABASH	51201020301	WELLS	INB0231_01	SALAMONIE RIVER	PCBS (FISH TISSUE)
UPPER WABASH	51201020303	WELLS	INB0233_01	SALAMONIE RIVER	E. COLI
UPPER WABASH	51201020303	WELLS	INB0233_01	SALAMONIE RIVER	PCBS (FISH TISSUE)
UPPER WABASH	51201020303	WELLS	INB0233_01	SALAMONIE RIVER	TOTAL MERCURY (FISH TISSUE)
UPPER WABASH	51201020306	WELLS	INB0236_01	SALAMONIE RIVER	PCBS (FISH TISSUE)
UPPER WABASH	51201020306	WELLS	INB0236_01	SALAMONIE RIVER	TOTAL MERCURY (FISH TISSUE)
UPPER WABASH	51201061008	WHITE	INB06A9_01	BIG MONON DITCH	IMPAIRED BIOTIC COMMUNITIES
UPPER WABASH	51201061008	WHITE	INB06A9_01	BIG MONON DITCH	E. COLI
UPPER WABASH	51201061201	WHITE	INB06C1_01	TIPPECANOE RIVER	PCBS (FISH TISSUE)
UPPER WABASH	51201061202	WHITE	INB06C2_T1001	HARP DITCH	E. COLI
UPPER WABASH	51201061202	WHITE	INB06C2_T1003	TIPPECANOE RIVER - UNNAMED TRIBUTARY	E. COLI
UPPER WABASH	51201061202	WHITE	INB06C2_T1004	TIPPECANOE RIVER - UNNAMED TRIBUTARY	E. COLI
UPPER WABASH	51201061208	WHITE	INB06C8_01	TIPPECANOE RIVER	PCBS (FISH TISSUE)
UPPER WABASH	51201061301	WHITE	INB06D1_02	PIKE CREEK	PCBS (FISH TISSUE)
UPPER WABASH	51201061301	WHITE	INB06D1_T1009	HOUSTON DITCH	PCBS (FISH TISSUE)
UPPER WABASH	51201061301	WHITE	INB06D1_T1010	PIKE CREEK - UNNAMED TRIBUTARY	PCBS (FISH TISSUE)
UPPER WABASH	51201061301	WHITE	INB06D1_T1011	SUITS DITCH	PCBS (FISH TISSUE)
UPPER WABASH	51201061304	WHITE	INB06D4_01	TIPPECANOE RIVER	PCBS (FISH TISSUE)
UPPER WABASH	51201061305	WHITE	INB06D5_01	BIG CREEK	E. COLI
UPPER WABASH	51201061305	WHITE	INB06D6_01	SPRING CREEK	E. COLI
UPPER WABASH	51201061306	WHITE	INB06D6_T1001	EMERGE DITCH	E. COLI
UPPER WABASH	51201061306	WHITE	INB06D6_T1001A	EMERGE DITCH - UNNAMED TRIBUTARY	E. COLI
UPPER WABASH	51201040303	WHITLEY	INB0433_04	SUGAR CREEK	E. COLI
UPPER WABASH	51201040303	WHITLEY	INB0433_T1011	HUFFMAN BRANCH	E. COLI

UPPER WABASH	51201040303	WHITLEY	INB0433_T1011	HUFFMAN BRANCH	IMPAIRED BIOTIC COMMUNITIES
UPPER WABASH	51201040303	WHITLEY	INB0433_T1012	GABLE DITCH	E. COLI
UPPER WABASH	51201040303	WHITLEY	INB0433_T1013	SUGAR CREEK - UNNAMED TRIBUTARY	E. COLI
UPPER WABASH	51201040303	WHITLEY	INB0433_T1014	SUGAR CREEK - UNNAMED TRIBUTARY	E. COLI
UPPER WABASH	51201040303	WHITLEY	INB0433_T1014	SUGAR CREEK - UNNAMED TRIBUTARY	IMPAIRED BIOTIC COMMUNITIES
UPPER WABASH	51201040304	WHITLEY	INB0434_04	EEL RIVER	IMPAIRED BIOTIC COMMUNITIES
UPPER WABASH	51201040304	WHITLEY	INB0434_04	EEL RIVER	PCBS (FISH TISSUE)
UPPER WABASH	51201040304	WHITLEY	INB0434_04	EEL RIVER	TOTAL MERCURY (FISH TISSUE)
UPPER WABASH	51201040304	WHITLEY	INB0434_05	EEL RIVER	TOTAL MERCURY (FISH TISSUE)
UPPER WABASH	51201040304	WHITLEY	INB0434_05	EEL RIVER	PCBS (FISH TISSUE)
UPPER WABASH	51201040304	WHITLEY	INB0434_T1008	COUNTY FARM DITCH	IMPAIRED BIOTIC COMMUNITIES
UPPER WABASH	51201040304	WHITLEY	INB0434_T1009	EEL RIVER - UNNAMED TRIBUTARY	IMPAIRED BIOTIC COMMUNITIES
UPPER WABASH	51201040304	WHITLEY	INB0434_T1011	STONY CREEK	IMPAIRED BIOTIC COMMUNITIES
UPPER WABASH	51201040304	WHITLEY	INB0434_T1011	STONY CREEK	E. COLI
UPPER WABASH	51201040401	WHITLEY	INB0441_01	EEL RIVER	E. COLI
UPPER WABASH	51201040401	WHITLEY	INB0441_01	EEL RIVER	TOTAL MERCURY (FISH TISSUE)
UPPER WABASH	51201040401	WHITLEY	INB0441_01	EEL RIVER	PCBS (FISH TISSUE)
UPPER WABASH	51201040302	WHITLEY	INB0432_T1007	KALER BRANCH	IMPAIRED BIOTIC COMMUNITIES
UPPER WABASH	51201040302	WHITLEY	INB0432_T1010	KING BRANCH	IMPAIRED BIOTIC COMMUNITIES
UPPER WABASH	51201040302	WHITLEY	INB0432_T1011	COMPTON DITCH	IMPAIRED BIOTIC COMMUNITIES
UPPER WABASH	51201040302	WHITLEY	INB0432_T1012	SCHOENAUER DITCH	IMPAIRED BIOTIC COMMUNITIES
UPPER WABASH	51201040302	WHITLEY	INB0432_T1013	CLEAR CREEK	IMPAIRED BIOTIC COMMUNITIES
UPPER WABASH	51201040302	WHITLEY	INB0432_T1013	CLEAR CREEK	E. COLI
UPPER WABASH	51201040303	WHITLEY	INB0433_03	SUGAR CREEK	IMPAIRED BIOTIC COMMUNITIES
UPPER WABASH	51201060105	WHITLEY	INB0615_T1001	GAFF DITCH	IMPAIRED BIOTIC COMMUNITIES
UPPER WABASH	51201060105	WHITLEY	INB0615_T1001	GAFF DITCH	E. COLI
UPPER WABASH	51201040101	WHITLEY	INB0411_T1004	GROWCOCK BRANCH	IMPAIRED BIOTIC COMMUNITIES
UPPER WABASH	51201040101	WHITLEY	INB0411_T1006	BLUE RIVER - UNNAMED TRIBUTARY	IMPAIRED BIOTIC COMMUNITIES
UPPER WABASH	51201040102	WHITLEY	INB0412_04	BLUE RIVER	IMPAIRED BIOTIC COMMUNITIES
UPPER WABASH	51201040102	WHITLEY	INB0412_T1006	MALONEY DITCH	IMPAIRED BIOTIC COMMUNITIES
UPPER WABASH	51201040102	WHITLEY	INB0412_T1008	EMERICK DITCH	IMPAIRED BIOTIC COMMUNITIES
UPPER WABASH	51201040103	WHITLEY	INB0413_T1008	THORN CREEK	IMPAIRED BIOTIC COMMUNITIES
UPPER WABASH	51201040103	WHITLEY	INB0413_T1009	COLE DITCH	IMPAIRED BIOTIC COMMUNITIES
UPPER WABASH	51201040104	WHITLEY	INB0414_04	BLUE RIVER	E. COLI
UPPER WABASH	51201040104	WHITLEY	INB0414_04	BLUE RIVER	IMPAIRED BIOTIC COMMUNITIES
UPPER WABASH	51201040104	WHITLEY	INB0414_05	BLUE RIVER	E. COLI
UPPER WABASH	51201040104	WHITLEY	INB0414_T1003	BLUE BABE BRANCH	IMPAIRED BIOTIC COMMUNITIES
UPPER WABASH	51201040104	WHITLEY	INB0414_T1004	PHILLIPS DITCH	IMPAIRED BIOTIC

					COMMUNITIES
UPPER WABASH	51201040203	WHITLEY	INB0423_01	EEL RIVER	E. COLI
UPPER WABASH	51201040203	WHITLEY	INB0423_01	EEL RIVER	PCBS (FISH TISSUE)
UPPER WABASH	51201040203	WHITLEY	INB0423_01	EEL RIVER	TOTAL MERCURY (FISH TISSUE)
UPPER WABASH	51201040203	WHITLEY	INB0423_T1010	SMITH DITCH	IMPAIRED BIOTIC COMMUNITIES
UPPER WABASH	51201040203	WHITLEY	INB0423_T1012	KRIDER DITCH	IMPAIRED BIOTIC COMMUNITIES
UPPER WABASH	51201040203	WHITLEY	INB0423_T1013	EEL RIVER - UNNAMED TRIBUTARY	IMPAIRED BIOTIC COMMUNITIES
UPPER WABASH	51201040204	WHITLEY	INB0424_04	EEL RIVER	IMPAIRED BIOTIC COMMUNITIES
UPPER WABASH	51201040204	WHITLEY	INB0424_04	EEL RIVER	PCBS (FISH TISSUE)
UPPER WABASH	51201040204	WHITLEY	INB0424_04	EEL RIVER	TOTAL MERCURY (FISH TISSUE)
UPPER WABASH	51201040204	WHITLEY	INB0424_04	EEL RIVER	E. COLI
UPPER WABASH	51201040204	WHITLEY	INB0424_T1001	SOLON DITCH	IMPAIRED BIOTIC COMMUNITIES
UPPER WABASH	51201040205	WHITLEY	INB0425_01	GANGWER DITCH	IMPAIRED BIOTIC COMMUNITIES
UPPER WABASH	51201040205	WHITLEY	INB0425_02	GANGWER DITCH	IMPAIRED BIOTIC COMMUNITIES
UPPER WABASH	51201040205	WHITLEY	INB0425_T1002	KERCH DITCH	IMPAIRED BIOTIC COMMUNITIES
UPPER WABASH	51201040301	WHITLEY	INB0431_03	SPRING CREEK	IMPAIRED BIOTIC COMMUNITIES
UPPER WABASH	51201040301	WHITLEY	INB0431_T1004	JONES BRANCH	IMPAIRED BIOTIC COMMUNITIES
UPPER WABASH	51201040301	WHITLEY	INB0431_T1005	SPRING CREEK - UNNAMED TRIBUTARY	IMPAIRED BIOTIC COMMUNITIES
UPPER WABASH	51201040301	WHITLEY	INB0431_T1007	SCHUMAN DITCH	IMPAIRED BIOTIC COMMUNITIES
UPPER WABASH	51201040301	WHITLEY	INB0431_T1009	ELON MAYNARD DITCH	DISSOLVED OXYGEN
UPPER WABASH	51201040302	WHITLEY	INB0432_06	SPRING CREEK	E. COLI
UPPER WABASH	51201040302	WHITLEY	INB0432_06	SPRING CREEK	IMPAIRED BIOTIC COMMUNITIES
UPPER WABASH	51201040302	WHITLEY	INB0432_07	SPRING CREEK	E. COLI
UPPER WABASH	51201040302	WHITLEY	INB0432_07	SPRING CREEK	IMPAIRED BIOTIC COMMUNITIES

Attachment 8
Waterbody Impairments Proposed to Be Added to Category 5 of Indiana's 303(d) List of Impaired Waters Based on Information Received Since the Finalized 2010 303(d) Was Submitted to U.S. EPA

BASIN	HYDROLOGIC UNIT CODE	COUNTY	ASSESSMENT UNIT ID	ASSESSMENT UNIT NAME	CAUSE OF IMPAIRMENT
UPPER WABASH	51201010501	JAY	INB0151_02	WABASH RIVER	IMPAIRED BIOTIC COMMUNITIES
UPPER WABASH	51201010603	WELLS	INB0163_01	SIXMILE CREEK	E. COLI
UPPER WABASH	51201010904	HUNTINGTON	INB0194_01	EIGHTMILE CREEK	IMPAIRED BIOTIC COMMUNITIES
UPPER WABASH	51201011001	ALLEN	INB01A1_01	SEEGAR DITCH	DISSOLVED OXYGEN
UPPER WABASH	51201011001	ALLEN	INB01A1_01	SEEGAR DITCH	E. COLI
UPPER WABASH	51201011001	ALLEN	INB01A1_T1001	SEEGAR DITCH - UNNAMED TRIBUTARY	E. COLI
UPPER WABASH	51201011001	ALLEN	INB01A1_T1002	SEEGAR DITCH - UNNAMED TRIBUTARY	E. COLI
UPPER WABASH	51201011005	WHITLEY	INB01A5_T1007	BIG INDIAN CREEK	IMPAIRED BIOTIC COMMUNITIES
UPPER WABASH	51201011005	WHITLEY	INB01A5_T1007	BIG INDIAN CREEK	E. COLI
UPPER WABASH	51201011006	HUNTINGTON	INB01A6_T1002	CALF CREEK	IMPAIRED BIOTIC COMMUNITIES

UPPER WABASH	51201011006	HUNTINGTON	INB01A6_T1002	CALF CREEK	E. COLI
UPPER WABASH	51201011103	HUNTINGTON	INB01B3_01	LITTLE RIVER	NUTRIENTS
UPPER WABASH	51201011201	HUNTINGTON	INB01C1_01	WEST BRANCH CLEAR CREEK	NUTRIENTS
UPPER WABASH	51201011201	HUNTINGTON	INB01C1_01	WEST BRANCH CLEAR CREEK	E. COLI
UPPER WABASH	51201011504	MIAMI	INB01F4_01	HONEY CREEK	IMPAIRED BIOTIC COMMUNITIES
UPPER WABASH	51201011504	MIAMI	INB01F4_01	HONEY CREEK	E. COLI
UPPER WABASH	51201020105	JAY	INB0215_02	SALAMONIE RIVER	NUTRIENTS
UPPER WABASH	51201030302	BLACKFORD	INB0332_02	BIG LICK CREEK	E. COLI
UPPER WABASH	51201030302	BLACKFORD	INB0332_T1003	TOWNSAND LUCAS DITCH	E. COLI
UPPER WABASH	51201030402	DELAWARE	INB0342_01	MISSISSINEWA RIVER	E. COLI
UPPER WABASH	51201030510	GRANT	INB035A_02	MISSISSINEWA RIVER	E. COLI
UPPER WABASH	51201030510	GRANT	INB035A_03	MISSISSINEWA RIVER	E. COLI
UPPER WABASH	51201030602	GRANT	INB0362_01	METOCINAH CREEK	E. COLI
UPPER WABASH	51201040101	NOBLE	INB0411_T1003	HOSLER DITCH	DISSOLVED OXYGEN
UPPER WABASH	51201040101	WHITLEY	INB0411_T1004	GROWCOCK BRANCH	DISSOLVED OXYGEN
UPPER WABASH	51201040102	WHITLEY	INB0412_T1006	MALONEY DITCH	DISSOLVED OXYGEN
UPPER WABASH	51201040102	WHITLEY	INB0412_T1006	MALONEY DITCH	NUTRIENTS
UPPER WABASH	51201040103	WHITLEY	INB0413_T1008	THORN CREEK	DISSOLVED OXYGEN
UPPER WABASH	51201040201	ALLEN	INB0421_T1001	BENWARD DITCH	DISSOLVED OXYGEN
UPPER WABASH	51201040201	ALLEN	INB0421_T1001	BENWARD DITCH	AMMONIA
UPPER WABASH	51201040201	ALLEN	INB0421_T1001	BENWARD DITCH	NUTRIENTS
UPPER WABASH	51201040202	ALLEN	INB0422_T1002	JOHNSON DITCH	DISSOLVED OXYGEN
UPPER WABASH	51201040202	ALLEN	INB0422_T1003	JOHNSON DITCH	DISSOLVED OXYGEN
UPPER WABASH	51201040202	ALLEN	INB0422_T1003	JOHNSON DITCH	NUTRIENTS
UPPER WABASH	51201040202	ALLEN	INB0422_T1004	JOHNSON DITCH - UNNAMED TRIBUTARY	DISSOLVED OXYGEN
UPPER WABASH	51201040202	ALLEN	INB0422_T1005	JOHNSON DRAIN	DISSOLVED OXYGEN
UPPER WABASH	51201040202	ALLEN	INB0422_T1005	JOHNSON DRAIN	NUTRIENTS
UPPER WABASH	51201040205	WHITLEY	INB0425_01	GANGWER DITCH	NUTRIENTS
UPPER WABASH	51201040205	WHITLEY	INB0425_01	GANGWER DITCH	DISSOLVED OXYGEN
UPPER WABASH	51201040205	ALLEN	INB0425_T1001	REHLING DITCH	DISSOLVED OXYGEN
UPPER WABASH	51201040403	WHITLEY	INB0443_T1011	WHEELER CREEK	IMPAIRED BIOTIC COMMUNITIES
UPPER WABASH	51201040403	WHITLEY	INB0443_T1011	WHEELER CREEK	E. COLI
UPPER WABASH	51201040407	WABASH	INB0447_02	EEL RIVER	IMPAIRED BIOTIC COMMUNITIES
UPPER WABASH	51201040701	CASS	INB0471_01	TWELVE MILE CREEK, EAST BRANCH	E. COLI
UPPER WABASH	51201050401	HOWARD	INB0541_01	DEER CREEK	IMPAIRED BIOTIC COMMUNITIES
UPPER WABASH	51201050401	HOWARD	INB0541_01	DEER CREEK	NUTRIENTS
UPPER WABASH	51201050401	HOWARD	INB0541_01	DEER CREEK	E. COLI
UPPER WABASH	51201050501	HOWARD	INB0551_01	LITTLE DEER CREEK	IMPAIRED BIOTIC COMMUNITIES
UPPER WABASH	51201050501	HOWARD	INB0551_01	LITTLE DEER CREEK	NUTRIENTS
UPPER WABASH	51201050501	HOWARD	INB0551_01	LITTLE DEER CREEK	E. COLI
UPPER WABASH	51201050603	TIPPECANOE	INB0563_01	WABASH RIVER	IMPAIRED BIOTIC COMMUNITIES
UPPER WABASH	51201060202	KOSCIUSKO	INB0622_01	DEEDS CREEK	E. COLI
UPPER WABASH	51201060301	KOSCIUSKO	INB0631_T1001	SLOAN DITCH	E. COLI
UPPER WABASH	51201060302	KOSCIUSKO	INB0632_01	TIPPECANOE RIVER	E. COLI
UPPER WABASH	51201060409	FULTON	INB0649_01	TIPPECANOE RIVER	E. COLI
UPPER WABASH	51201060501	FULTON	INB0651_T1001	ROBBINS DITCH	IMPAIRED BIOTIC COMMUNITIES
UPPER WABASH	51201060501	FULTON	INB0651_T1001	ROBBINS DITCH	E. COLI

UPPER WABASH	51201060602	STARKE	INB0662_01	HOUSE DITCH	DISSOLVED OXYGEN
UPPER WABASH	51201060602	STARKE	INB0662_01	HOUSE DITCH	E. COLI
UPPER WABASH	51201060604	STARKE	INB0664_T1002	BARTEE DITCH	IMPAIRED BIOTIC COMMUNITIES
UPPER WABASH	51201060604	STARKE	INB0664_T1002	BARTEE DITCH	DISSOLVED OXYGEN
UPPER WABASH	51201060607	PULASKI	INB0667_01	MARSH DITCH	E. COLI
UPPER WABASH	51201060803	CASS	INB0683_01	LITTLE INDIAN CREEK	IMPAIRED BIOTIC COMMUNITIES
UPPER WABASH	51201060803	CASS	INB0683_01	LITTLE INDIAN CREEK	E. COLI
UPPER WABASH	51201060903	PULASKI	INB0693_02	TIPPECANOE RIVER	IMPAIRED BIOTIC COMMUNITIES
UPPER WABASH	51201061001	PULASKI	INB06A1_T1008	STEFFEL DITCH	IMPAIRED BIOTIC COMMUNITIES
UPPER WABASH	51201061101	WELLS	INB06B1_01	MCKILLIP DITCH	E. COLI
UPPER WABASH	51201061101	WELLS	INB06B1_01	MCKILLIP DITCH	DISSOLVED OXYGEN
UPPER WABASH	51201061101	WELLS	INB06B1_01	MCKILLIP DITCH	IMPAIRED BIOTIC COMMUNITIES
UPPER WABASH	51201061101	WELLS	INB06B1_01	MCKILLIP DITCH	NUTRIENTS
UPPER WABASH	51201061201	PULASKI	INB06C1_T1001	SWINGLE DITCH	E. COLI
UPPER WABASH	51201061207	WELLS	INB06C7_01	HONEY CREEK	IMPAIRED BIOTIC COMMUNITIES
UPPER WABASH	51201070103	TIPTON	INB0713_01	TURKEY CREEK	NUTRIENTS
UPPER WABASH	51201070103	TIPTON	INB0713_01	TURKEY CREEK	DISSOLVED OXYGEN
UPPER WABASH	51201070103	TIPTON	INB0731_01	TURKEY CREEK	DISSOLVED OXYGEN
UPPER WABASH	51201070103	TIPTON	INB0731_01	TURKEY CREEK	AMMONIA
UPPER WABASH	51201070103	TIPTON	INB0731_01	TURKEY CREEK	CHLORIDE
UPPER WABASH	51201070302	CLINTON	INB0732_01	KILMORE CREEK	DISSOLVED OXYGEN
UPPER WABASH	51201070302	CLINTON	INB0732_01	KILMORE CREEK	NUTRIENTS
UPPER WABASH	51201070307	CLINTON	INB0737_T1004	LICK RUN	IMPAIRED BIOTIC COMMUNITIES
UPPER WABASH	51201070307	CLINTON	INB0737_T1004	LICK RUN	DISSOLVED OXYGEN
UPPER WABASH	51201070402	HOWARD	INB0742_04	LITTLE WILDCAT CREEK	NUTRIENTS
LOWER WABASH	51201080407	BENTON	INB0847_T1005	BIG PINE CREEK - UNNAMED TRIBUTARY	NUTRIENTS
LOWER WABASH	51201080409	WABASH	INB0849_T1007	BIG PINE CREEK - UNNAMED TRIBUTARY	E. COLI
LOWER WABASH	51201080507	FOUNTAIN	INB0857_T1004	WABASH RIVER - UNNAMED TRIBUTARY	E. COLI
LOWER WABASH	51201080507	FOUNTAIN	INB0857_T1004	WABASH RIVER - UNNAMED TRIBUTARY	IMPAIRED BIOTIC COMMUNITIES
LOWER WABASH	51201080601	TIPPECANOE	INB0861_01	BIG SHAWNEE CREEK	E. COLI
LOWER WABASH	51201080601	FOUNTAIN	INB0861_02	BIG SHAWNEE CREEK	E. COLI
LOWER WABASH	51201080601	FOUNTAIN	INB0861_T1001	SLUSH RUN	E. COLI
LOWER WABASH	51201080606	WABASH	INB0866_02	OPOSSUM RUN	E. COLI
LOWER WABASH	51201080607	FOUNTAIN	INB0867_T1001	BEAR CREEK	E. COLI
LOWER WABASH	51201080703	MONTGOMERY	INB0873_01	COAL CREEK, NORTH FORK	IMPAIRED BIOTIC COMMUNITIES
LOWER WABASH	51201080703	MONTGOMERY	INB0873_01	COAL CREEK, NORTH FORK	NUTRIENTS
LOWER WABASH	51201080703	MONTGOMERY	INB0873_01	COAL CREEK, NORTH FORK	E. COLI
LOWER WABASH	51201081103	VERMILLION	INB08B3_03	LITTLE VERMILLION RIVER	IMPAIRED BIOTIC COMMUNITIES
LOWER WABASH	51201081103	VERMILLION	INB08B3_03	LITTLE VERMILLION RIVER	E. COLI
LOWER WABASH	51201081104	VERMILLION	INB08B4_01	LITTLE VERMILLION RIVER	E. COLI
LOWER WABASH	51201081305	PARKE	INB08D5_01	LITTLE RACCOON CREEK	E. COLI
LOWER WABASH	51201081403	PARKE	INB08E3_01	BIG RACCOON CREEK	E. COLI
LOWER WABASH	51201081403	PARKE	INB08E3_02	BIG RACCOON CREEK	E. COLI
LOWER WABASH	51201081503	PARKE	INB08F3_T1001	ROCK RUN	IMPAIRED BIOTIC COMMUNITIES
LOWER WABASH	51201081606	VERMILLION	INB08G6_02	NORTON CREEK	E. COLI
LOWER WABASH	51201100106	CLINTON	INB1016_03	REAGAN RUN	E. COLI
LOWER WABASH	51201100303	MONTGOMERY	INB1033_01	SUGAR CREEK, WALNUT	E. COLI

				FORK	
LOWER WABASH	51201100404	BOONE	INB1044_01	GOLDSBERRY CREEK	E. COLI
LOWER WABASH	51201100405	MONTGOMERY	INB1045_01	SUGAR CREEK	NUTRIENTS
LOWER WABASH	51201100405	MONTGOMERY	INB1045_01	SUGAR CREEK	E. COLI
LOWER WABASH	51201100406	MONTGOMERY	INB1046_01	SUGAR CREEK	E. COLI
LOWER WABASH	51201100407	MONTGOMERY	INB1047_01	SUGAR CREEK	E. COLI
LOWER WABASH	51201100501	FOUNTAIN	INB1051_T1011	SUGAR MILL CREEK - UNNAMED TRIBUTARY	E. COLI
LOWER WABASH	51201100502	FOUNTAIN	INB1052_01	SUGAR MILL CREEK	E. COLI
LOWER WABASH	51201100604	MONTGOMERY	INB1064_01	SUGAR CREEK	NUTRIENTS
LOWER WABASH	51201100604	MONTGOMERY	INB1064_02	SUGAR CREEK	NUTRIENTS
LOWER WABASH	51201100604	MONTGOMERY	INB1064_T1003	SUGAR CREEK - UNNAMED TRIBUTARY	E. COLI
LOWER WABASH	51201100607	PARKE	INB1067_01	SUGAR CREEK	E. COLI
LOWER WABASH	51201100607	PARKE	INB1067_01	SUGAR CREEK	NUTRIENTS
LOWER WABASH	51201100607	PARKE	INB1067_02	SUGAR CREEK	E. COLI
LOWER WABASH	51201100609	PARKE	INB1069_01	SUGAR CREEK	NUTRIENTS
LOWER WABASH	51201111201	SULLIVAN	INB11C1_02	TURMAN CREEK	E. COLI
LOWER WABASH	51201111201	SULLIVAN	INB11C1_02	TURMAN CREEK	IMPAIRED BIOTIC COMMUNITIES
LOWER WABASH	51201111201	SULLIVAN	INB11C1_T1001	TURMAN CREEK - UNNAMED TRIBUTARY	E. COLI
LOWER WABASH	51201111201	SULLIVAN	INB11C1_T1002	TURMAN CREEK - UNNAMED TRIBUTARY	E. COLI
LOWER WABASH	51201111201	SULLIVAN	INB11C1_T1003	TURMAN CREEK - UNNAMED TRIBUTARY	E. COLI
LOWER WABASH	51201111203	SULLIVAN	INB11C3_01	TURMAN CREEK	IMPAIRED BIOTIC COMMUNITIES
LOWER WABASH	51201111203	SULLIVAN	INB11C3_01	TURMAN CREEK	E. COLI
LOWER WABASH	51201111603	SULLIVAN	INB11G3_07	WABASH RIVER	NUTRIENTS
LOWER WABASH	51201111801	KNOX	INB11J1_01	MARIA CREEK	E. COLI
LOWER WABASH	51201111801	KNOX	INB11J1_01A	MARIA CREEK	E. COLI
LOWER WABASH	51201111801	SULLIVAN	INB11J1_T1002	MARIA CREEK - UNNAMED TRIBUTARY	E. COLI
LOWER WABASH	51201111801	SULLIVAN	INB11J1_T1003	MARIA CREEK - UNNAMED TRIBUTARY	E. COLI
LOWER WABASH	51201111801	KNOX	INB11J1_T1004	MARIA CREEK - UNNAMED TRIBUTARY	E. COLI
LOWER WABASH	51201111801	KNOX	INB11J1_T1005	MARIA CREEK - UNNAMED TRIBUTARY	E. COLI
LOWER WABASH	51201111802	KNOX	INB11J2_01	MARIA CREEK	E. COLI
LOWER WABASH	51201111902	KNOX	INB11K2_T1001	SNAPP CREEK	DISSOLVED OXYGEN
LOWER WABASH	51201111902	KNOX	INB11K2_T1001	SNAPP CREEK	E. COLI
LOWER WABASH	51201111903	KNOX	INB11K3_01	WABASH RIVER	NUTRIENTS
LOWER WABASH	51201130301	GIBSON	INB1331_01	BROWN DITCH	E. COLI
LOWER WABASH	51201130301	GIBSON	INB1331_01	BROWN DITCH	IMPAIRED BIOTIC COMMUNITIES
LOWER WABASH	51201130301	GIBSON	INB1331_T1003	BROWN DITCH - UNNAMED TRIBUTARY	IMPAIRED BIOTIC COMMUNITIES
LOWER WABASH	51201130301	GIBSON	INB1331_T1003	BROWN DITCH - UNNAMED TRIBUTARY	E. COLI
LOWER WABASH	51201130501	GIBSON	INB1351_01	HIGGINBOTHAM DITCH	IMPAIRED BIOTIC COMMUNITIES
LOWER WABASH	51201130501	GIBSON	INB1351_01	HIGGINBOTHAM DITCH	E. COLI
LOWER WABASH	51201130501	GIBSON	INB1351_T1001	SKELTON BRANCH	IMPAIRED BIOTIC COMMUNITIES
LOWER WABASH	51201130501	GIBSON	INB1351_T1001	SKELTON BRANCH	E. COLI
LOWER WABASH	51201130501	GIBSON	INB1351_T1002	HIGGINBOTHAM DITCH	IMPAIRED BIOTIC COMMUNITIES
LOWER WABASH	51201130501	GIBSON	INB1351_T1002	HIGGINBOTHAM DITCH	E. COLI
LOWER WABASH	51201130501	GIBSON	INB1351_T1003	JOHNSON DRAIN	E. COLI
LOWER WABASH	51201130501	GIBSON	INB1351_T1003	JOHNSON DRAIN	IMPAIRED BIOTIC COMMUNITIES
LOWER WABASH	51201130703	POSEY	INB1373_T1009	CLEAR CREEK	E. COLI
OHIO RIVER	5140101	SWITZERLAND	INH2_01	OHIO RIVER - MARKLAND LOCKS AND DAM TO BLACK ROCK CREEK (KY)	TOTAL MERCURY (IN WATER)

OHIO RIVER	5140101	SWITZERLAND	INH2_02	OHIO RIVER - BLACK ROCK CREEK (KY) TO 2 MILES DS OF INDIAN CREEK (IN)	TOTAL MERCURY (IN WATER)
OHIO RIVER	5140101	SWITZERLAND	INH2_03	OHIO RIVER - 2 MILES DS OF INDIAN CREEK (IN) TO KENTUCKY RIVER (KY)	TOTAL MERCURY (IN WATER)
OHIO RIVER	5140101	JEFFERSON	INH3_01	OHIO RIVER - KENTUCKY RIVER (KY) TO INDIAN KENTUCK CREEK (IN)	TOTAL MERCURY (IN WATER)
OHIO RIVER	5140101	JEFFERSON	INH3_02	OHIO RIVER - INDIAN KENTUCK CREEK (IN) TO EAGLE HOLLOW, IN	TOTAL MERCURY (IN WATER)
OHIO RIVER	5140101	JEFFERSON	INH3_03	OHIO RIVER - EAGLE HOLLOW, IN TO CLIFTY CREEK (IN)	TOTAL MERCURY (IN WATER)
OHIO RIVER	5140101	JEFFERSON	INH3_04	OHIO RIVER - CLIFTY CREEK (IN) TO HARTE FALLS CREEK (IN)	TOTAL MERCURY (IN WATER)
OHIO RIVER	5140101	JEFFERSON	INH3_05	OHIO RIVER - HARTE FALLS (IN) TO MARBLE HILL, IN	TOTAL MERCURY (IN WATER)
OHIO RIVER	5140101	CLARK	INH3_06	OHIO RIVER - MARBLE HILL, IN TO PATTONS CREEK (KY)	TOTAL MERCURY (IN WATER)
OHIO RIVER	5140101	CLARK	INH3_07	OHIO RIVER - PATTONS CREEK (KY) TO WESTPORT, KY	TOTAL MERCURY (IN WATER)
OHIO RIVER	5140101	CLARK	INH3_08	OHIO RIVER - WESTPORT, KY TO OWEN CREEK (IN)	TOTAL MERCURY (IN WATER)
OHIO RIVER	5140101	CLARK	INH3_09	OHIO RIVER - OWN CREEK (IN) TO JENNY LIND RUN (IN)	TOTAL MERCURY (IN WATER)
OHIO RIVER	5140101	CLARK	INH3_10	OHIO RIVER - JENNY LIND RUN (IN) TO UTICA, IN	TOTAL MERCURY (IN WATER)
OHIO RIVER	5140101	CLARK	INH3_10	OHIO RIVER - JENNY LIND RUN (IN) TO UTICA, IN	E. COLI
OHIO RIVER	5140101	CLARK	INH3_11	OHIO RIVER - UTICA, IN TO JEFFERSONVILLE, IN	TOTAL MERCURY (IN WATER)
OHIO RIVER	5140101	CLARK	INH3_12	OHIO RIVER - JEFFERSONVILLE, IN TO MCALPINE LOCKS AND DAM	TOTAL MERCURY (IN WATER)
OHIO RIVER	5140101	FLOYD	INH3_13	OHIO RIVER - MCALPINE LOCKS AND DAM TO NEW ALBANY, IN	TOTAL MERCURY (IN WATER)
OHIO RIVER	5140101	FLOYD	INH3_13	OHIO RIVER - MCALPINE LOCKS AND DAM TO NEW ALBANY, IN	E. COLI
OHIO RIVER	5140101	FLOYD	INH4_01	OHIO RIVER - NEW ALBANY, IN TO MILL CREEK CUTOFF (KY)	TOTAL MERCURY (IN WATER)
OHIO RIVER	5140101	HARRISON	INH4_02	OHIO RIVER - MILL CREEK CUTOFF (KY) TO SUGAR GROVE, IN	TOTAL MERCURY (IN WATER)
OHIO RIVER	5140101	HARRISON	INH4_03	OHIO RIVER - SUGAR GROVE, IN TO MEADOW LAWN, KY	TOTAL MERCURY (IN WATER)
OHIO RIVER	5120202	VANDERBURGH	INH8_01	OHIO RIVER - EVANSVILLE, IN (UPSTREAM) TO EVANSVILLE, IN (DOWNSTREAM)	E. COLI
OHIO RIVER	5120202	POSEY	INH8_11	OHIO RIVER - HOVEY LAKE DRAIN (IN) TO LOST CREEK (KY)	E. COLI
OHIO RIVER	5120202	POSEY	INH9_01	OHIO RIVER - UNIONTOWN (JOHN T. MYERS) LOCKS AND DAM TO WABASH RIVER	E. COLI
UPPER ILLINOIS	71200010104	ST JOSEPH	INK0114_02	POTATO CREEK (UPSTREAM OF WORSTER LAKE)	IMPAIRED BIOTIC COMMUNITIES
UPPER ILLINOIS	71200010104	ST JOSEPH	INK0114_02	POTATO CREEK (DOWNSTREAM OF WORSTER LAKE)	E. COLI
UPPER ILLINOIS	71200010105	ST JOSEPH	INK0115_01	POTATO CREEK	IMPAIRED BIOTIC COMMUNITIES
UPPER ILLINOIS	71200010105	ST JOSEPH	INK0115_01	POTATO CREEK	E. COLI
UPPER ILLINOIS	71200010204	ST JOSEPH	INK0124_03	NIESPODZIANY DITCH	IMPAIRED BIOTIC COMMUNITIES
UPPER ILLINOIS	71200010204	ST JOSEPH	INK0124_03	NIESPODZIANY DITCH	E. COLI
UPPER ILLINOIS	71200010309	MARSHALL	INK0139_01	YELLOW RIVER	E. COLI
UPPER ILLINOIS	71200010312	MARSHALL	INK013C_01	YELLOW RIVER	E. COLI

UPPER ILLINOIS	71200010407	LA PORTE	INK0147_T1002	MILL CREEK - UNNAMED TRIBUTARY	E. COLI
UPPER ILLINOIS	71200010505	STARKE	INK0155_03	YELLOW RIVER	E. COLI
UPPER ILLINOIS	71200010506	STARKE	INK0156_01	YELLOW RIVER	E. COLI
UPPER ILLINOIS	71200010705	STARKE	INK0175_M1005	KANKAKEE RIVER	E. COLI
UPPER ILLINOIS	71200010705	STARKE	INK0175_M1005	KANKAKEE RIVER	IMPAIRED BIOTIC COMMUNITIES
UPPER ILLINOIS	71200010804	LA PORTE	INK0184_01	PITNER DITCH	E. COLI
UPPER ILLINOIS	71200010807	JASPER	INK0187_M1007	KANKAKEE RIVER	IMPAIRED BIOTIC COMMUNITIES
UPPER ILLINOIS	71200010902	JASPER	INK0192_01	WOLF CREEK	DISSOLVED OXYGEN
UPPER ILLINOIS	71200010902	JASPER	INK0192_01	WOLF CREEK	E. COLI
UPPER ILLINOIS	71200011001	LA PORTE	INK01A1_03	SLOCUM DITCH	E. COLI
UPPER ILLINOIS	71200011001	LA PORTE	INK01A1_03	SLOCUM DITCH	IMPAIRED BIOTIC COMMUNITIES
UPPER ILLINOIS	71200011004	PORTER	INK01A4_01	CROOKED CREEK	E. COLI
UPPER ILLINOIS	71200011005	PORTER	INK01A5_01	GREIGER DITCH	E. COLI
UPPER ILLINOIS	71200011007	PORTER	INK01A7_01	COBB DITCH	E. COLI
UPPER ILLINOIS	71200011007	PORTER	INK01A7_T1001	SELVERS CREEK	E. COLI
UPPER ILLINOIS	71200011103	NEWTON	INK01B3_M1010	KANKAKEE RIVER	E. COLI
UPPER ILLINOIS	71200011205	NEWTON	INK01C5_T1003	BOGUS ISLAND DITCH	E. COLI
UPPER ILLINOIS	71200011305	LAKE	INK01D5_01	SINGLETON DITCH	E. COLI
UPPER ILLINOIS	71200011307	LAKE	INK01D7_T1005	TULLY DITCH	DISSOLVED OXYGEN
UPPER ILLINOIS	71200011309	LAKE	INK01D9_03	WEST CREEK	E. COLI
UPPER ILLINOIS	71200011310	LAKE	INK01DA_01	WEST CREEK	E. COLI
UPPER ILLINOIS	71200020103	JASPER	INK0213_01	OLIVER DITCH	E. COLI
UPPER ILLINOIS	71200020205	JASPER	INK0225_02	CARPENTER CREEK	E. COLI
UPPER ILLINOIS	71200020206	JASPER	INK0226_05	SLOUGH CREEK	E. COLI
UPPER ILLINOIS	71200020305	JASPER	INK0235_01	IROQUOIS RIVER	E. COLI
UPPER ILLINOIS	71200020401	NEWTON	INK0241_01	CURTIS CREEK	IMPAIRED BIOTIC COMMUNITIES
UPPER ILLINOIS	71200020401	NEWTON	INK0241_01	CURTIS CREEK	E. COLI
UPPER ILLINOIS	71200020402	NEWTON	INK0242_01	IROQUOIS RIVER	IMPAIRED BIOTIC COMMUNITIES
UPPER ILLINOIS	71200020403	NEWTON	INK0243_01	HUNTER DITCH	E. COLI
UPPER ILLINOIS	71200020405	NEWTON	INK0245_01	IROQUOIS RIVER	E. COLI
UPPER ILLINOIS	71200020405	NEWTON	INK0245_01	IROQUOIS RIVER	IMPAIRED BIOTIC COMMUNITIES
UPPER ILLINOIS	71200020504	NEWTON	INK0254_01	MONTGOMERY DITCH	E. COLI
UPPER ILLINOIS	71200020505	NEWTON	INK0255_04	MONTGOMERY DITCH	E. COLI
UPPER ILLINOIS	71200020505	NEWTON	INK0255_T1006	KENT DITCH	E. COLI
UPPER ILLINOIS	71200021304	NEWTON	INK02D4_01	HOUSEWORTH DITCH	IMPAIRED BIOTIC COMMUNITIES
UPPER ILLINOIS	71200021304	NEWTON	INK02D4_01	HOUSEWORTH DITCH	DISSOLVED OXYGEN
UPPER ILLINOIS	71200030304	LAKE	INK0333_00	HART DITCH (PLUM CREEK) AND OTHER TRIBS	IMPAIRED BIOTIC COMMUNITIES
UPPER ILLINOIS	71200030304	LAKE	INK0333_00	HART DITCH (PLUM CREEK) AND OTHER TRIBS	NUTRIENTS
UPPER ILLINOIS	71200030304	LAKE	INK0333_00	HART DITCH (PLUM CREEK) AND OTHER TRIBS	E. COLI
UPPER ILLINOIS	71200030305	LAKE	INK0335_T1006	LITTLE CALUMET RIVER	NUTRIENTS
UPPER ILLINOIS	71200030305	LAKE	INK0335_T1006	LITTLE CALUMET RIVER	FREE CYANIDE

Attachment 9
Waterbody Impairments in Category 5 of Indiana's 2012 Consolidated List

BASIN	HYDROLOGIC UNIT CODE	COUNTY	ASSESSMENT UNIT ID	ASSESSMENT UNIT NAME	CAUSE OF IMPAIRMENT	CATEGORY
GREAT LAKES	4100003050010	STEUBEN	INA0351_T1064	FISH CREEK AND TRIBS	E. COLI	5A
GREAT LAKES	4100003050020	STEUBEN	INA0352_01	FISH CREEK WEST BRANCH	E. COLI	5A
GREAT LAKES	4100003050020	STEUBEN	INA0352_01	FISH CREEK WEST BRANCH	IMPAIRED BIOTIC COMMUNITIES	5A

GREAT LAKES	4100003050030	STEUBEN	INA0353_01	FISH CREEK	E. COLI	5A
GREAT LAKES	4100003050050	DEKALB	INA0355_T1072	HERMAN SWEET DITCH	E. COLI	5A
GREAT LAKES	4100003050060	DEKALB	INA0356_01	FISH CREEK	E. COLI	5A
GREAT LAKES	4100003050060	DEKALB	INA0356_01	FISH CREEK	IMPAIRED BIOTIC COMMUNITIES	5A
GREAT LAKES	4100003100000	DEKALB	INA0356_01	FISH CREEK	FREE CYANIDE	5A
GREAT LAKES	4100003050060	DEKALB	INA0356_T1003	FISH CREEK UNNAMED TRIBUTARIES	IMPAIRED BIOTIC COMMUNITIES	5A
GREAT LAKES	4100003060050	DEKALB	INA0365_T1067	ST. JOSEPH RIVER	PCBS (FISH TISSUE)	5B
GREAT LAKES	4100003060060	DEKALB	INA0366_T1057	METCALF DITCH AND TRIBS	IMPAIRED BIOTIC COMMUNITIES	5A
GREAT LAKES	4100003060070	DEKALB	INA0367_T1058	ST. JOSEPH RIVER	PCBS (FISH TISSUE)	5B
GREAT LAKES	4100003070010	DEKALB	INA0371_00	DAVIS DITCH AND TRIBS	PCBS (FISH TISSUE)	5B
GREAT LAKES	4100003070010	DEKALB	INA0371_T1059	ST. JOSEPH RIVER	E. COLI	5A
GREAT LAKES	4100003070010	DEKALB	INA0371_T1059	ST. JOSEPH RIVER	PCBS (FISH TISSUE)	5B
GREAT LAKES	4100003070040	ALLEN	INA0374_01	ST JOSEPH RIVER (UPSTREAM OF METCALF DITCH)	E. COLI	5A
GREAT LAKES	4100003070040	ALLEN	INA0374_02	ST JOSEPH RIVER (DOWNSTREAM OF METCALF DITCH)	E. COLI	5A
GREAT LAKES	4100003080010	DEKALB	INA0381_03	LEINS DITCH (UPSTREAM OF MCCULLOUGH DITCH)	E. COLI	5A
GREAT LAKES	4100003080030	DEKALB	INA0383_T1028	CEDAR CREEK	E. COLI	5A
GREAT LAKES	4100003080030	DEKALB	INA0383_T1028	CEDAR CREEK	NUTRIENTS	5A
GREAT LAKES	4100003080030	DEKALB	INA0383_T1070	SWARTZ DITCH	E. COLI	5A
GREAT LAKES	4100003080040	DEKALB	INA0384_T1001	MAISON DITCH - UNNAMED TRIBUTARY	E. COLI	5A
GREAT LAKES	4100003080040	DEKALB	INA0384_T1001	MAISON DITCH - UNNAMED TRIBUTARY	IMPAIRED BIOTIC COMMUNITIES	5A
GREAT LAKES	4100003080050	DEKALB	INA0385_T1029	CEDAR CREEK	PCBS (FISH TISSUE)	5B
GREAT LAKES	4100003080050	DEKALB	INA0385_T1029	CEDAR CREEK	E. COLI	5A
GREAT LAKES	4100003090020	DEKALB	INA0392_01	PECKHART DITCH (HEADWATERS)	E. COLI	5A
GREAT LAKES	4100003090020	DEKALB	INA0392_02	PECHART DITCH	E. COLI	5A
GREAT LAKES	4100003090020	DEKALB	INA0392_03	OBER DITCH - UNNAMED TRIBUTARY	E. COLI	5A
GREAT LAKES	4100003090020	DEKALB	INA0392_04	OBER DITCH	E. COLI	5A
GREAT LAKES	4100003090020	DEKALB	INA0392_T1001	LINTZ LAKE INLET	E. COLI	5A
GREAT LAKES	4100003090020	DEKALB	INA0392_T1002	LINTZ LAKE OUTLET	E. COLI	5A
GREAT LAKES	4100003090020	DEKALB	INA0392_T1075	DIEHL DITCH	E. COLI	5A
GREAT LAKES	4100003090030	DEKALB	INA0393_T1032	GARRETT CITY DITCH	E. COLI	5A
GREAT LAKES	4100003090030	DEKALB	INA0393_T1033	CEDAR CREEK-MAINSTEM	E. COLI	5A
GREAT LAKES	4100003090030	DEKALB	INA0393_T1033	CEDAR CREEK-MAINSTEM	PCBS (FISH TISSUE)	5B
GREAT LAKES	4100003090030	DEKALB	INA0393_T1034	CEDAR CREEK	IMPAIRED BIOTIC COMMUNITIES	5A
GREAT LAKES	4100003090030	DEKALB	INA0393_T1034	CEDAR CREEK	E. COLI	5A
GREAT LAKES	4100003090030	DEKALB	INA0393_T1034	CEDAR CREEK	PCBS (FISH TISSUE)	5B
GREAT LAKES	4100003090030	DEKALB	INA0393_T1060	DOSCH DITCH	ALGAE	5A
GREAT LAKES	4100003090030	DEKALB	INA0393_T1060	DOSCH DITCH	IMPAIRED BIOTIC COMMUNITIES	5A
GREAT LAKES	4100003090050	DEKALB	INA0395_T1061	LITTLE CEDAR	IMPAIRED BIOTIC	5A

				CREEK TRIB	COMMUNITIES	
GREAT LAKES	4100003090050	DEKALB	INA0395_T1062	LITTLE CEDAR CREEK	E. COLI	5A
GREAT LAKES	4100003090060	DEKALB	INA0396_T1069	LITTLE CEDAR CREEK	E. COLI	5A
GREAT LAKES	4100003090060	DEKALB	INA0396_T1069	LITTLE CEDAR CREEK	IMPAIRED BIOTIC COMMUNITIES	5A
GREAT LAKES	4100003090080	ALLEN	INA0398_T1036	CEDAR CREEK	PCBS (FISH TISSUE)	5B
GREAT LAKES	4100003090080	ALLEN	INA0398_T1036	CEDAR CREEK	E. COLI	5A
GREAT LAKES	4100003090080	ALLEN	INA0398_T1077	WILLOW CREEK AND TRIB	E. COLI	5A
GREAT LAKES	4100003090090	ALLEN	INA0399_T1037	CEDAR CREEK	E. COLI	5A
GREAT LAKES	4100003090090	ALLEN	INA0399_T1037	CEDAR CREEK	PCBS (FISH TISSUE)	5B
GREAT LAKES	4100003090090	ALLEN	INA0399_T1037	CEDAR CREEK	TOTAL MERCURY (FISH TISSUE)	5B
GREAT LAKES	4100003100040	ALLEN	INA03A4_M1042	ST. JOSEPH RIVER	PCBS (FISH TISSUE)	5B
GREAT LAKES	4100003100040	ALLEN	INA03A4_M1042	ST. JOSEPH RIVER	TOTAL MERCURY (FISH TISSUE)	5B
GREAT LAKES	4100003020010	STEUBEN	INA03P1002_00	CLEAR LAKE	TOTAL MERCURY (FISH TISSUE)	5B
GREAT LAKES	4100003020010	STEUBEN	INA03P1002_00	CLEAR LAKE	PCBS (FISH TISSUE)	5B
GREAT LAKES	4100003050040	STEUBEN	INA03P1011_00	HAMILTON LAKE	PCBS (FISH TISSUE)	5B
GREAT LAKES	4100003050040	STEUBEN	INA03P1011_00	HAMILTON LAKE	PHOSPHORUS	5A
GREAT LAKES	4100003070050	ALLEN	INA03P1024_00	CEDARVILLE RESERVOIR	ALGAE	5A
GREAT LAKES	4100003070050	ALLEN	INA03P1024_00	CEDARVILLE RESERVOIR	E. COLI	5A
GREAT LAKES	4100003070050	ALLEN	INA03P1024_00	CEDARVILLE RESERVOIR	PCBS (FISH TISSUE)	5B
GREAT LAKES	4100003070050	ALLEN	INA03P1024_00	CEDARVILLE RESERVOIR	TASTE AND ODOR	5A
GREAT LAKES	4100003100040	ALLEN	INA03P1044_00	ST. JOSEPH RESERVOIR	TOTAL MERCURY (FISH TISSUE)	5B
GREAT LAKES	4100003100040	ALLEN	INA03P1044_00	ST. JOSEPH RESERVOIR	ALGAE	5A
GREAT LAKES	4100003100040	ALLEN	INA03P1044_00	ST. JOSEPH RESERVOIR	PCBS (FISH TISSUE)	5B
GREAT LAKES	4100003100040	ALLEN	INA03P1044_00	ST. JOSEPH RESERVOIR	E. COLI	5A
GREAT LAKES	4100004040020	ADAMS	INA0442_T1001A	FUCH DITCH - UNNAMED TRIBUTARY (CR 17)	IMPAIRED BIOTIC COMMUNITIES	5A
GREAT LAKES	4100004040020	ADAMS	INA0442_T1001A	FUCH DITCH - UNNAMED TRIBUTARY (CR 17)	NUTRIENTS	5A
GREAT LAKES	4100004040030	ADAMS	INA0443_T1014	GATES DITCH	NUTRIENTS	5A
GREAT LAKES	4100004040050	ADAMS	INA0445_00	DUER DITCH (ADAMS) AND OTHER TRIBS	E. COLI	5A
GREAT LAKES	4100004040060	ADAMS	INA0446_T1015	ST. MARYS RIVER	NUTRIENTS	5A
GREAT LAKES	4100004040070	ADAMS	INA0447_T1002	MARTZ CREEK-RUPPERT DITCH AND UNNAMED TRIBUTARY	NUTRIENTS	5A
GREAT LAKES	4100004040080	ADAMS	INA0448_00	BORUM RUN AND TRIBS	IMPAIRED BIOTIC COMMUNITIES	5A
GREAT LAKES	4100004040080	ADAMS	INA0448_T1003B	BLUHM DITCH	IMPAIRED BIOTIC COMMUNITIES	5A
GREAT LAKES	4100004050040	ALLEN	INA0454_T1005	ST. MARYS RIVER	E. COLI	5A
GREAT LAKES	4100004050040	ALLEN	INA0454_T1021	ST. MARYS RIVER	NUTRIENTS	5A
GREAT LAKES	4100004050040	ALLEN	INA0454_T1021	ST. MARYS RIVER	IMPAIRED BIOTIC COMMUNITIES	5A
GREAT LAKES	4100004060030	ALLEN	INA0463_T1003	ST. MARYS RIVER	NUTRIENTS	5A
GREAT LAKES	4100004060050	ALLEN	INA0465_00	JUNK DITCH AND OTHER TRIBS	PCBS (FISH TISSUE)	5B

GREAT LAKES	4100004060050	ALLEN	INA0465_00	JUNK DITCH AND OTHER TRIBS	TOTAL MERCURY (FISH TISSUE)	5B
GREAT LAKES	4100004060050	ALLEN	INA0465_T1002	ST MARYS RIVER	PCBS (FISH TISSUE)	5B
GREAT LAKES	4100004060050	ALLEN	INA0465_T1002	ST MARYS RIVER	TOTAL MERCURY (FISH TISSUE)	5B
GREAT LAKES	4100004060050	ALLEN	INA0465_T1002	ST. MARYS RIVER	NUTRIENTS	5A
GREAT LAKES	4100004060060	ALLEN	INA0466_T1013	LOWTHER NEUHAUS DITCH	IMPAIRED BIOTIC COMMUNITIES	5A
GREAT LAKES	4100004060060	ALLEN	INA0466_T1022	ST MARYS RIVER	TOTAL MERCURY (FISH TISSUE)	5B
GREAT LAKES	4100004060060	ALLEN	INA0466_T1022	ST MARYS RIVER	PCBS (FISH TISSUE)	5B
GREAT LAKES	4100004060060	ALLEN	INA0466_T1022	ST. MARYS RIVER	NUTRIENTS	5A
GREAT LAKES	4100005010010	ALLEN	INA0511_M1007	MAUMEE RIVER	NUTRIENTS	5A
GREAT LAKES	4100005010010	ALLEN	INA0511_M1007	MAUMEE RIVER	PCBS (FISH TISSUE)	5B
GREAT LAKES	4100005010010	ALLEN	INA0511_M1007	MAUMEE RIVER	TOTAL MERCURY (FISH TISSUE)	5B
GREAT LAKES	4100005000000	ALLEN	INA0514_M1006	MAUMEE RIVER	FREE CYANIDE	5A
GREAT LAKES	4100005010040	ALLEN	INA0514_M1006	MAUMEE RIVER	NUTRIENTS	5A
GREAT LAKES	4100005010040	ALLEN	INA0514_M1006	MAUMEE RIVER	TOTAL MERCURY (FISH TISSUE)	5B
GREAT LAKES	4100005010040	ALLEN	INA0514_M1006	MAUMEE RIVER	PCBS (FISH TISSUE)	5B
GREAT LAKES	4100005010060	ALLEN	INA0516_M1005	MAUMEE RIVER	PCBS (FISH TISSUE)	5B
GREAT LAKES	4100005010080	ALLEN	INA0518_M1004	MAUMEE RIVER	PCBS (FISH TISSUE)	5B
GREAT LAKES	4100005010100	ALLEN	INA051A_M1003	MAUMEE RIVER	PCBS (FISH TISSUE)	5B
GREAT LAKES	4100005010110	ALLEN	INA051B_01	BLACK CREEK (HARLAN, IN)	ALGAE	5A
GREAT LAKES	4100005010110	ALLEN	INA051B_01	BLACK CREEK (HARLAN, IN)	E. COLI	5A
GREAT LAKES	4100005010110	ALLEN	INA051B_01	BLACK CREEK (HARLAN, IN)	IMPAIRED BIOTIC COMMUNITIES	5A
GREAT LAKES	4100005010110	ALLEN	INA051B_01	BLACK CREEK (HARLAN, IN)	NUTRIENTS	5A
GREAT LAKES	4100005010110	ALLEN	INA051B_T1001	OBERHALTZER DITCH	E. COLI	5A
GREAT LAKES	4100005010110	ALLEN	INA051B_T1002	REICHELDERFER DITCH	E. COLI	5A
GREAT LAKES	4100005010110	ALLEN	INA051B_T1003	WARD LAKE DITCH	E. COLI	5A
GREAT LAKES	4100005010120	ALLEN	INA051C_M1002	MAUMEE RIVER	PCBS (FISH TISSUE)	5B
GREAT LAKES	4100005010120	ALLEN	INA051C_M1002	MAUMEE RIVER	NUTRIENTS	5A
GREAT LAKES	4100005010130	ALLEN	INA051D_M1001	MAUMEE RIVER	NUTRIENTS	5A
GREAT LAKES	4100005010120	ALLEN	INA051D_M1001	MAUMEE RIVER	PCBS (FISH TISSUE)	5B
GREAT LAKES	4100005010140	ALLEN	INA051E_00	HAM INTERCEPTOR DITCH	IMPAIRED BIOTIC COMMUNITIES	5A
GREAT LAKES	4100005010140	ALLEN	INA051E_00	HAM INTERCEPTOR DITCH	NUTRIENTS	5A
GREAT LAKES	4100007120020	ALLEN	INA07C2_01	FLATROCK CREEK (UPSTREAM OF MONROEVILLE, IN)	E. COLI	5A
GREAT LAKES	4100007120020	ALLEN	INA07C2_02	FLATROCK CREEK (DOWNSTREAM OF MONROEVILLE, IN)	IMPAIRED BIOTIC COMMUNITIES	5A
GREAT LAKES	4100007120020	ALLEN	INA07C2_02	FLATROCK CREEK (DOWNSTREAM OF MONROEVILLE, IN)	E. COLI	5A

GREAT LAKES	4100007120020	ALLEN	INA07C2_T1001	FLATROCK CREEK - UNNAMED TRIBUTARY (ILLINOIS)	E. COLI	5A
GREAT LAKES	4100007120020	ALLEN	INA07C2_T1002	FLATROCK CREEK - UNNAMED TRIBUTARY	E. COLI	5A
GREAT LAKES	4100007120020	ALLEN	INA07C2_T1003	FLATROCK CREEK - UNNAMED TRIBUTARY	E. COLI	5A
GREAT LAKES	4100007120020	ALLEN	INA07C2_T1004	BROWN DITCH	E. COLI	5A
GREAT LAKES	4100007120020	ALLEN	INA07C2_T1004	BROWN DITCH	IMPAIRED BIOTIC COMMUNITIES	5A
GREAT LAKES	4100007120020	ALLEN	INA07C2_T1004A	BROWN DITCH - UNNAMED TRIBUTARY	E. COLI	5A
GREAT LAKES	4100007120020	ALLEN	INA07C2_T1004B	BROWN DITCH - UNNAMED TRIBUTARY	E. COLI	5A
GREAT LAKES	4100007120020	ALLEN	INA07C2_T1005	SCOFF DITCH	E. COLI	5A
GREAT LAKES	4100007120040	ALLEN	INA07C4_T1001	GROMEAUX DITCH	IMPAIRED BIOTIC COMMUNITIES	5A
UPPER WABASH	51201010403	JAY	INB0143_01	BEAR CREEK	E. COLI	5A
UPPER WABASH	51201010501	JAY	INB0151_02	WABASH RIVER	IMPAIRED BIOTIC COMMUNITIES	5A
UPPER WABASH	51201010502	ADAMS	INB0152_03	WABASH RIVER	E. COLI	5A
UPPER WABASH	51201010502	ADAMS	INB0152_03	WABASH RIVER	NUTRIENTS	5A
UPPER WABASH	51201010502	JAY	INB0152_T1004	WABASH RIVER - UNNAMED TRIBUTARY	NUTRIENTS	5A
UPPER WABASH	51201010502	JAY	INB0152_T1004	WABASH RIVER - UNNAMED TRIBUTARY	E. COLI	5A
UPPER WABASH	51201010502	JAY	INB0152_T1005	SWITZER DITCH	E. COLI	5A
UPPER WABASH	51201010502	JAY	INB0152_T1005	SWITZER DITCH	NUTRIENTS	5A
UPPER WABASH	51201010502	ADAMS	INB0152_T1006	BREWSTER DITCH	E. COLI	5A
UPPER WABASH	51201010502	ADAMS	INB0152_T1006	BREWSTER DITCH	NUTRIENTS	5A
UPPER WABASH	5120101050050	JAY	INB0155_T1013	EAST PRONG (HEADWATER)- UNNAMED TRIBUTARY	IMPAIRED BIOTIC COMMUNITIES	5A
UPPER WABASH	5120101050060	JAY	INB0156_T1001	LIMBERLOST CREEK-UNNAMED TRIBUTARY	IMPAIRED BIOTIC COMMUNITIES	5A
UPPER WABASH	5120101050060	JAY	INB0156_T1006	OAKLEY DITCH	IMPAIRED BIOTIC COMMUNITIES	5A
UPPER WABASH	51201010601	ADAMS	INB0161_02	WABASH RIVER	PCBS (FISH TISSUE)	5B
UPPER WABASH	51201010602	ADAMS	INB0162_01	WABASH RIVER	PCBS (FISH TISSUE)	5B
UPPER WABASH	51201010602	ADAMS	INB0162_01	WABASH RIVER	TOTAL MERCURY (FISH TISSUE)	5B
UPPER WABASH	51201010602	WELLS	INB0162_T1008	THREEMILE CREEK	TOTAL MERCURY (FISH TISSUE)	5B
UPPER WABASH	51201010602	WELLS	INB0162_T1008	THREEMILE CREEK	PCBS (FISH TISSUE)	5B
UPPER WABASH	51201010603	WELLS	INB0163_01	SIXMILE CREEK	E. COLI	5A
UPPER WABASH	51201010604	WELLS	INB0164_01	WABASH RIVER	PCBS (FISH TISSUE)	5B
UPPER WABASH	51201010604	WELLS	INB0164_01	WABASH RIVER	TOTAL MERCURY (FISH TISSUE)	5B
UPPER WABASH	51201010604	ADAMS	INB0164_T1006	MEYER LAKE OUTLET	PCBS (FISH TISSUE)	5B
UPPER WABASH	51201010604	ADAMS	INB0164_T1006	MEYER LAKE OUTLET	TOTAL MERCURY (FISH TISSUE)	5B

UPPER WABASH	51201010701	WELLS	INB0171_01	ROCK CREEK	E. COLI	5A
UPPER WABASH	51201010701	WELLS	INB0171_01	ROCK CREEK	IMPAIRED BIOTIC COMMUNITIES	5A
UPPER WABASH	51201010703	WELLS	INB0173_01	ROCK CREEK	IMPAIRED BIOTIC COMMUNITIES	5A
UPPER WABASH	51201010704	WELLS	INB0174_01	ROCK CREEK	E. COLI	5A
UPPER WABASH	51201010704	WELLS	INB0174_01	ROCK CREEK	IMPAIRED BIOTIC COMMUNITIES	5A
UPPER WABASH	51201010704	WELLS	INB0174_01	ROCK CREEK	PCBS (FISH TISSUE)	5B
UPPER WABASH	51201010704	HUNTINGTON	INB0174_02	ROCK CREEK	PCBS (FISH TISSUE)	5B
UPPER WABASH	51201010704	HUNTINGTON	INB0174_T1009	ELKENBERRY DITCH	PCBS (FISH TISSUE)	5B
UPPER WABASH	51201010801	WELLS	INB0181_01	WABASH RIVER	PCBS (FISH TISSUE)	5B
UPPER WABASH	51201010801	WELLS	INB0181_01	WABASH RIVER	TOTAL MERCURY (FISH TISSUE)	5B
UPPER WABASH	5120101080060	HUNTINGTON	INB0186_00A	ROCK CREEK - UNNAMED TRIBUTARY	PCBS (FISH TISSUE)	5B
UPPER WABASH	5120101080060	HUNTINGTON	INB0186_00B	ROCK CREEK - UNNAMED TRIBUTARY	PCBS (FISH TISSUE)	5B
UPPER WABASH	5120101080060	HUNTINGTON	INB0186_00C	ROCK CREEK - UNNAMED TRIBUTARY	PCBS (FISH TISSUE)	5B
UPPER WABASH	5120101080060	HUNTINGTON	INB0186_00D	WHITELOCK DITCH	PCBS (FISH TISSUE)	5B
UPPER WABASH	5120101080060	HUNTINGTON	INB0186_00E	GORDON DITCH	PCBS (FISH TISSUE)	5B
UPPER WABASH	5120101080060	HUNTINGTON	INB0186_00F	REDDING DITCH	PCBS (FISH TISSUE)	5B
UPPER WABASH	5120101080060	HUNTINGTON	INB0186_00G	ROCK CREEK - UNNAMED TRIBUTARY	PCBS (FISH TISSUE)	5B
UPPER WABASH	5120101080060	HUNTINGTON	INB0186_00H	ROCK CREEK - UNNAMED TRIBUTARY	PCBS (FISH TISSUE)	5B
UPPER WABASH	5120101080060	HUNTINGTON	INB0186_00I	ROCK CREEK - UNNAMED TRIBUTARY	PCBS (FISH TISSUE)	5B
UPPER WABASH	5120101080060	HUNTINGTON	INB0186_00J	ROCK CREEK - UNNAMED TRIBUTARY	PCBS (FISH TISSUE)	5B
UPPER WABASH	51201010902	WELLS	INB0192_01	EIGHTMILE CREEK	IMPAIRED BIOTIC COMMUNITIES	5A
UPPER WABASH	51201010902	WELLS	INB0192_01	EIGHTMILE CREEK	E. COLI	5A
UPPER WABASH	51201010904	HUNTINGTON	INB0194_01	EIGHTMILE CREEK	IMPAIRED BIOTIC COMMUNITIES	5A
UPPER WABASH	51201011001	ALLEN	INB01A1_01	SEEGAR DITCH	DISSOLVED OXYGEN	5A
UPPER WABASH	51201011001	ALLEN	INB01A1_01	SEEGAR DITCH	E. COLI	5A
UPPER WABASH	51201011001	ALLEN	INB01A1_T1001	SEEGAR DITCH - UNNAMED TRIBUTARY	E. COLI	5A
UPPER WABASH	51201011001	ALLEN	INB01A1_T1002	SEEGAR DITCH - UNNAMED TRIBUTARY	E. COLI	5A
UPPER WABASH	51201011005	ALLEN	INB01A5_03	ABOITE CREEK	E. COLI	5A
UPPER WABASH	51201011005	WHITLEY	INB01A5_T1007	BIG INDIAN CREEK	IMPAIRED BIOTIC COMMUNITIES	5A
UPPER WABASH	51201011005	WHITLEY	INB01A5_T1007	BIG INDIAN CREEK	E. COLI	5A
UPPER WABASH	51201011006	HUNTINGTON	INB01A6_T1002	CALF CREEK	IMPAIRED BIOTIC COMMUNITIES	5A
UPPER WABASH	51201011006	HUNTINGTON	INB01A6_T1002	CALF CREEK	E. COLI	5A
UPPER WABASH	51201011006	HUNTINGTON	INB01A6_T1005	ABOITE CREEK - UNNAMED TRIBUTARY	E. COLI	5A

UPPER WABASH	51201011103	HUNTINGTON	INB01B3_01	LITTLE RIVER	E. COLI	5A
UPPER WABASH	51201011103	HUNTINGTON	INB01B3_01	LITTLE RIVER	NUTRIENTS	5A
UPPER WABASH	51201011103	HUNTINGTON	INB01B3_T1001	MUD CREEK	E. COLI	5A
UPPER WABASH	51201011103	HUNTINGTON	INB01B3_T1001	MUD CREEK	IMPAIRED BIOTIC COMMUNITIES	5A
UPPER WABASH	51201011201	HUNTINGTON	INB01C1_01	WEST BRANCH CLEAR CREEK	NUTRIENTS	5A
UPPER WABASH	51201011201	HUNTINGTON	INB01C1_01	WEST BRANCH CLEAR CREEK	E. COLI	5A
UPPER WABASH	51201011302	WABASH	INB01D2_02	SILVER CREEK	E. COLI	5A
UPPER WABASH	51201011302	HUNTINGTON	INB01D2_T1008	NIEMAN CREEK	E. COLI	5A
UPPER WABASH	51201011303	HUNTINGTON	INB01D3_01	WABASH RIVER	PCBS (FISH TISSUE)	5B
UPPER WABASH	51201011303	HUNTINGTON	INB01D3_01	WABASH RIVER	IMPAIRED BIOTIC COMMUNITIES	5A
UPPER WABASH	51201011303	HUNTINGTON	INB01D3_01	WABASH RIVER	FREE CYANIDE	5A
UPPER WABASH	51201011303	HUNTINGTON	INB01D3_02	WABASH RIVER	PCBS (FISH TISSUE)	5B
UPPER WABASH	51201011303	HUNTINGTON	INB01D3_03	WABASH RIVER	PCBS (FISH TISSUE)	5B
UPPER WABASH	51201011305	WABASH	INB01D5_01	WABASH RIVER	PCBS (FISH TISSUE)	5B
UPPER WABASH	51201011305	WABASH	INB01D5_01	WABASH RIVER	TOTAL MERCURY (FISH TISSUE)	5B
UPPER WABASH	51201011401	WABASH	INB01E1_01	WABASH RIVER	TOTAL MERCURY (FISH TISSUE)	5B
UPPER WABASH	51201011401	WABASH	INB01E1_01	WABASH RIVER	PCBS (FISH TISSUE)	5B
UPPER WABASH	51201011403	WABASH	INB01E3_01	WABASH RIVER	PCBS (FISH TISSUE)	5B
UPPER WABASH	51201011403	WABASH	INB01E3_01	WABASH RIVER	TOTAL MERCURY (FISH TISSUE)	5B
UPPER WABASH	51201011404	WABASH	INB01E4_01	MILL CREEK	IMPAIRED BIOTIC COMMUNITIES	5A
UPPER WABASH	51201011404	WABASH	INB01E4_T1001	RIDGEWAY CREEK	IMPAIRED BIOTIC COMMUNITIES	5A
UPPER WABASH	51201011404	WABASH	INB01E4_T1002	RIDGEWAY CREEK - UNNAMED TRIBUTARY	IMPAIRED BIOTIC COMMUNITIES	5A
UPPER WABASH	51201011405	WABASH	INB01E5_01	WABASH RIVER	TOTAL MERCURY (FISH TISSUE)	5B
UPPER WABASH	51201011405	WABASH	INB01E5_01	WABASH RIVER	PCBS (FISH TISSUE)	5B
UPPER WABASH	51201011406	MIAMI	INB01E6_01	WABASH RIVER	TOTAL MERCURY (FISH TISSUE)	5B
UPPER WABASH	51201011406	MIAMI	INB01E6_01	WABASH RIVER	PCBS (FISH TISSUE)	5B
UPPER WABASH	51201011407	MIAMI	INB01E7_01	WABASH RIVER	PCBS (FISH TISSUE)	5B
UPPER WABASH	51201011502	GRANT	INB01F2_01	PIPE CREEK	IMPAIRED BIOTIC COMMUNITIES	5A
UPPER WABASH	51201011504	MIAMI	INB01F4_01	HONEY CREEK	IMPAIRED BIOTIC COMMUNITIES	5A
UPPER WABASH	51201011504	MIAMI	INB01F4_01	HONEY CREEK	E. COLI	5A
UPPER WABASH	51201011505	MIAMI	INB01F5_02	PIPE CREEK	E. COLI	5A
UPPER WABASH	51201011506	MIAMI	INB01F6_01	PIPE CREEK	E. COLI	5A
UPPER WABASH	51201011506	MIAMI	INB01F6_T1001	GRAFF DITCH	E. COLI	5A
UPPER WABASH	51201011506	MIAMI	INB01F6_T1002	LESHER DITCH	E. COLI	5A
UPPER WABASH	51201011506	MIAMI	INB01F6_T1003	PIPE CREEK - UNNAMED TRIBUTARY	E. COLI	5A
UPPER	51201011507	MIAMI	INB01F7_01	PIPE CREEK	E. COLI	5A

WABASH						
UPPER WABASH	51201011507	MIAMI	INB01F7_01	PIPE CREEK	PCBS (FISH TISSUE)	5B
UPPER WABASH	51201011507	CASS	INB01F7_02	PIPE CREEK	PCBS (FISH TISSUE)	5B
UPPER WABASH	51201011507	CASS	INB01F7_T1005	BEAR CREEK	PCBS (FISH TISSUE)	5B
UPPER WABASH	51201011601	MIAMI	INB01G1_01	LITTLE PIPE CREEK	IMPAIRED BIOTIC COMMUNITIES	5A
UPPER WABASH	51201011602	MIAMI	INB01G2_02	WABASH RIVER	PCBS (FISH TISSUE)	5B
UPPER WABASH	51201011602	MIAMI	INB01G2_03	WABASH RIVER	PCBS (FISH TISSUE)	5B
UPPER WABASH	51201011603	CASS	INB01G3_01	WABASH RIVER	PCBS (FISH TISSUE)	5B
UPPER WABASH	51201011603	CASS	INB01G3_02	WABASH RIVER	PCBS (FISH TISSUE)	5B
UPPER WABASH	51201011603	CASS	INB01G3_03	WABASH RIVER	PCBS (FISH TISSUE)	5B
UPPER WABASH	5120101090010	HUNTINGTON	INB01P1008_00	HUNTINGTON LAKE	PCBS (FISH TISSUE)	5B
UPPER WABASH	5120101090010	HUNTINGTON	INB01P1008_00	HUNTINGTON LAKE	TOTAL MERCURY (FISH TISSUE)	5B
UPPER WABASH	51201020102	JAY	INB0212_02	LITTLE SALAMONIE RIVER	IMPAIRED BIOTIC COMMUNITIES	5A
UPPER WABASH	51201020105	JAY	INB0215_02	SALAMONIE RIVER	PCBS (FISH TISSUE)	5B
UPPER WABASH	51201020105	JAY	INB0215_02	SALAMONIE RIVER	E. COLI	5A
UPPER WABASH	51201020105	JAY	INB0215_02	SALAMONIE RIVER	CHLORIDE	5A
UPPER WABASH	51201020105	JAY	INB0215_02	SALAMONIE RIVER	NUTRIENTS	5A
UPPER WABASH	51201020108	JAY	INB0218_02	SALAMONIE RIVER	PCBS (FISH TISSUE)	5B
UPPER WABASH	51201020201	JAY	INB0221_04	SALAMONIE RIVER	PCBS (FISH TISSUE)	5B
UPPER WABASH	51201020202	JAY	INB0222_03	SALAMONIE RIVER	PCBS (FISH TISSUE)	5B
UPPER WABASH	51201020203	BLACKFORD	INB0223_01	SALAMONIE RIVER	E. COLI	5A
UPPER WABASH	51201020203	BLACKFORD	INB0223_01	SALAMONIE RIVER	PCBS (FISH TISSUE)	5B
UPPER WABASH	51201020203	BLACKFORD	INB0223_01	SALAMONIE RIVER	TOTAL MERCURY (FISH TISSUE)	5B
UPPER WABASH	51201020301	WELLS	INB0231_01	SALAMONIE RIVER	TOTAL MERCURY (FISH TISSUE)	5B
UPPER WABASH	51201020301	WELLS	INB0231_01	SALAMONIE RIVER	E. COLI	5A
UPPER WABASH	51201020301	WELLS	INB0231_01	SALAMONIE RIVER	PCBS (FISH TISSUE)	5B
UPPER WABASH	51201020303	WELLS	INB0233_01	SALAMONIE RIVER	E. COLI	5A
UPPER WABASH	51201020303	WELLS	INB0233_01	SALAMONIE RIVER	PCBS (FISH TISSUE)	5B
UPPER WABASH	51201020303	WELLS	INB0233_01	SALAMONIE RIVER	TOTAL MERCURY (FISH TISSUE)	5B
UPPER WABASH	51201020306	WELLS	INB0236_01	SALAMONIE RIVER	PCBS (FISH TISSUE)	5B
UPPER WABASH	51201020306	WELLS	INB0236_01	SALAMONIE RIVER	TOTAL MERCURY (FISH TISSUE)	5B
UPPER WABASH	51201020401	HUNTINGTON	INB0241_03	SALAMONIE RIVER	PCBS (FISH TISSUE)	5B
UPPER WABASH	51201020401	HUNTINGTON	INB0241_03	SALAMONIE RIVER	TOTAL MERCURY (FISH TISSUE)	5B
UPPER WABASH	51201020401	HUNTINGTON	INB0241_T1014	SALAMONIE RIVER - UNNAMED TRIBUTARY	IMPAIRED BIOTIC COMMUNITIES	5A
UPPER WABASH	51201020403	HUNTINGTON	INB0243_02	MAJENCIA CREEK	IMPAIRED BIOTIC COMMUNITIES	5A
UPPER WABASH	51201020403	HUNTINGTON	INB0243_02	MAJENCIA CREEK	NUTRIENTS	5A

UPPER WABASH	51201020405	HUNTINGTON	INB0245_04	SALAMONIE RIVER	TOTAL MERCURY (FISH TISSUE)	5B
UPPER WABASH	51201020405	HUNTINGTON	INB0245_04	SALAMONIE RIVER	PCBS (FISH TISSUE)	5B
UPPER WABASH	51201020405	HUNTINGTON	INB0245_04	SALAMONIE RIVER	E. COLI	5A
UPPER WABASH	51201020406	WABASH	INB0246_01	SALAMONIE RIVER (BELOW DAM)	TOTAL MERCURY (FISH TISSUE)	5B
UPPER WABASH	51201020406	WABASH	INB0246_01	SALAMONIE RIVER (BELOW DAM)	PCBS (FISH TISSUE)	5B
UPPER WABASH	5120102040080	HUNTINGTON	INB02P1007_00	SALAMONIE RESERVOIR	PCBS (FISH TISSUE)	5B
UPPER WABASH	5120102040080	HUNTINGTON	INB02P1007_00	SALAMONIE RESERVOIR	TOTAL MERCURY (FISH TISSUE)	5B
UPPER WABASH	5120102040080	WABASH	INB02P1009_00	HOMINY RIDGE LAKE	TOTAL MERCURY (FISH TISSUE)	5B
UPPER WABASH	51201030101	RANDOLPH	INB0311_02	LITTLE MISSISSINEWA RIVER	TOTAL MERCURY (FISH TISSUE)	5B
UPPER WABASH	51201030101	RANDOLPH	INB0311_02	LITTLE MISSISSINEWA RIVER	PCBS (FISH TISSUE)	5B
UPPER WABASH	51201030101	RANDOLPH	INB0311_02	LITTLE MISSISSINEWA RIVER	E. COLI	5A
UPPER WABASH	51201030101	RANDOLPH	INB0311_T1002	SHELLEY DITCH	PCBS (FISH TISSUE)	5B
UPPER WABASH	51201030101	RANDOLPH	INB0311_T1002	SHELLEY DITCH	TOTAL MERCURY (FISH TISSUE)	5B
UPPER WABASH	51201030101	RANDOLPH	INB0311_T1002	SHELLEY DITCH	E. COLI	5A
UPPER WABASH	51201030101	RANDOLPH	INB0311_T1003	GETTINGER DITCH	PCBS (FISH TISSUE)	5B
UPPER WABASH	51201030102	RANDOLPH	INB0312_01	MISSISSINEWA RIVER	PCBS (FISH TISSUE)	5B
UPPER WABASH	51201030102	RANDOLPH	INB0312_01	MISSISSINEWA RIVER	TOTAL MERCURY (FISH TISSUE)	5B
UPPER WABASH	51201030102	RANDOLPH	INB0312_T1003	MISSISSINEWA RIVER - UNNAMED TRIBUTARY	E. COLI	5A
UPPER WABASH	51201030102	RANDOLPH	INB0312_T1004	MITCHELL DITCH	E. COLI	5A
UPPER WABASH	51201030102	RANDOLPH	INB0312_T1005	MISSISSINEWA RIVER - UNNAMED TRIBUTARY	E. COLI	5A
UPPER WABASH	51201030102	RANDOLPH	INB0312_T1006	MISSISSINEWA RIVER - UNNAMED TRIBUTARY	E. COLI	5A
UPPER WABASH	51201030102	RANDOLPH	INB0312_T1007	MISSISSINEWA RIVER - UNNAMED TRIBUTARY	E. COLI	5A
UPPER WABASH	51201030103	RANDOLPH	INB0313_01	MISSISSINEWA RIVER	PCBS (FISH TISSUE)	5B
UPPER WABASH	51201030103	RANDOLPH	INB0313_01	MISSISSINEWA RIVER	TOTAL MERCURY (FISH TISSUE)	5B
UPPER WABASH	51201030103	RANDOLPH	INB0313_T1005	HARSHMAN CREEK	E. COLI	5A
UPPER WABASH	51201030103	RANDOLPH	INB0313_T1005	HARSHMAN CREEK	IMPAIRED BIOTIC COMMUNITIES	5A
UPPER WABASH	5120103010040	RANDOLPH	INB0314_00	HARSHMAN CREEK (UPSTREAM OF LOWS BRANCH)	E. COLI	5A
UPPER WABASH	51201030104	RANDOLPH	INB0314_02	MISSISSINEWA RIVER	PCBS (FISH TISSUE)	5B
UPPER WABASH	51201030104	RANDOLPH	INB0314_02	MISSISSINEWA RIVER	TOTAL MERCURY (FISH TISSUE)	5B
UPPER WABASH	5120103010040	RANDOLPH	INB0314_T1001	HARSHMAN CREEK-UNNAMED TRIBUTARY	E. COLI	5A
UPPER WABASH	5120103010040	RANDOLPH	INB0314_T1002	HARSHMAN CREEK-UNNAMED TRIBUTARY	E. COLI	5A
UPPER	5120103010040	RANDOLPH	INB0314_T1003	LOWS BRANCH	E. COLI	5A

WABASH						
UPPER WABASH	51201030105	RANDOLPH	INB0315_01	MISSISSINEWA RIVER	PCBS (FISH TISSUE)	5B
UPPER WABASH	51201030105	RANDOLPH	INB0315_01	MISSISSINEWA RIVER	TOTAL MERCURY (FISH TISSUE)	5B
UPPER WABASH	51201030203	RANDOLPH	INB0323_01	MISSISSINEWA RIVER	PCBS (FISH TISSUE)	5B
UPPER WABASH	51201030203	RANDOLPH	INB0323_01	MISSISSINEWA RIVER	TOTAL MERCURY (FISH TISSUE)	5B
UPPER WABASH	51201030203	RANDOLPH	INB0323_01	MISSISSINEWA RIVER	E. COLI	5A
UPPER WABASH	51201030203	RANDOLPH	INB0323_02	MISSISSINEWA RIVER	PCBS (FISH TISSUE)	5B
UPPER WABASH	51201030203	RANDOLPH	INB0323_02	MISSISSINEWA RIVER	TOTAL MERCURY (FISH TISSUE)	5B
UPPER WABASH	51201030204	RANDOLPH	INB0324_T1002	ELKHORN CREEK	IMPAIRED BIOTIC COMMUNITIES	5A
UPPER WABASH	51201030204	RANDOLPH	INB0324_T1002	ELKHORN CREEK	E. COLI	5A
UPPER WABASH	51201030206	RANDOLPH	INB0326_01	MISSISSINEWA RIVER	TOTAL MERCURY (FISH TISSUE)	5B
UPPER WABASH	51201030206	RANDOLPH	INB0326_01	MISSISSINEWA RIVER	PCBS (FISH TISSUE)	5B
UPPER WABASH	5120103020070	DELAWARE	INB0327_T1011	MISSISSINEWA RIVER	PCBS (FISH TISSUE)	5B
UPPER WABASH	5120103020070	DELAWARE	INB0327_T1011	MISSISSINEWA RIVER	TOTAL MERCURY (FISH TISSUE)	5B
UPPER WABASH	51201030301	BLACKFORD	INB0331_T1001	LITTLE LICK CREEK	E. COLI	5A
UPPER WABASH	51201030302	BLACKFORD	INB0332_01	BIG LICK CREEK	E. COLI	5A
UPPER WABASH	51201030302	BLACKFORD	INB0332_02	BIG LICK CREEK	E. COLI	5A
UPPER WABASH	51201030302	BLACKFORD	INB0332_T1003	TOWNSAND LUCAS DITCH	E. COLI	5A
UPPER WABASH	51201030402	DELAWARE	INB0342_01	MISSISSINEWA RIVER	TOTAL MERCURY (FISH TISSUE)	5B
UPPER WABASH	51201030402	DELAWARE	INB0342_01	MISSISSINEWA RIVER	PCBS (FISH TISSUE)	5B
UPPER WABASH	51201030402	DELAWARE	INB0342_01	MISSISSINEWA RIVER	E. COLI	5A
UPPER WABASH	51201030404	DELAWARE	INB0344_01	MISSISSINEWA RIVER	E. COLI	5A
UPPER WABASH	51201030404	DELAWARE	INB0344_01	MISSISSINEWA RIVER	TOTAL MERCURY (FISH TISSUE)	5B
UPPER WABASH	51201030404	DELAWARE	INB0344_01	MISSISSINEWA RIVER	PCBS (FISH TISSUE)	5B
UPPER WABASH	51201030404	DELAWARE	INB0344_02	MISSISSINEWA RIVER	PCBS (FISH TISSUE)	5B
UPPER WABASH	51201030404	DELAWARE	INB0344_02	MISSISSINEWA RIVER	TOTAL MERCURY (FISH TISSUE)	5B
UPPER WABASH	51201030501	DELAWARE	INB0351_01	MISSISSINEWA RIVER	TOTAL MERCURY (FISH TISSUE)	5B
UPPER WABASH	51201030501	DELAWARE	INB0351_01	MISSISSINEWA RIVER	PCBS (FISH TISSUE)	5B
UPPER WABASH	51201030501	DELAWARE	INB0351_01	MISSISSINEWA RIVER	E. COLI	5A
UPPER WABASH	51201030501	DELAWARE	INB0351_01	MISSISSINEWA RIVER	IMPAIRED BIOTIC COMMUNITIES	5A
UPPER WABASH	51201030502	GRANT	INB0352_01	MISSISSINEWA RIVER	TOTAL MERCURY (FISH TISSUE)	5B
UPPER WABASH	51201030502	GRANT	INB0352_01	MISSISSINEWA RIVER	PCBS (FISH TISSUE)	5B
UPPER WABASH	51201030502	GRANT	INB0352_01	MISSISSINEWA RIVER	E. COLI	5A
UPPER WABASH	51201030507	GRANT	INB0357_T1003	LITTLE CREEK	IMPAIRED BIOTIC COMMUNITIES	5A
UPPER WABASH	5120103050070	GRANT	INB0357_T1024	MISSISSINEWA RIVER	PCBS (FISH TISSUE)	5B
UPPER WABASH	51201030508	GRANT	INB0358_01	DEER CREEK	E. COLI	5A
UPPER WABASH	51201030508	GRANT	INB0358_02	DEER CREEK	E. COLI	5A

UPPER WABASH	51201030510	GRANT	INB035A_02	MISSISSINEWA RIVER	PCBS (FISH TISSUE)	5B
UPPER WABASH	51201030510	GRANT	INB035A_02	MISSISSINEWA RIVER	E. COLI	5A
UPPER WABASH	51201030510	GRANT	INB035A_03	MISSISSINEWA RIVER	PCBS (FISH TISSUE)	5B
UPPER WABASH	51201030510	GRANT	INB035A_03	MISSISSINEWA RIVER	E. COLI	5A
UPPER WABASH	51201030511	GRANT	INB035B_01	MISSISSINEWA RIVER	PCBS (FISH TISSUE)	5B
UPPER WABASH	51201030511	GRANT	INB035B_01	MISSISSINEWA RIVER	FREE CYANIDE	5A
UPPER WABASH	51201030511	GRANT	INB035B_T1003	BOOTS CREEK	IMPAIRED BIOTIC COMMUNITIES	5A
UPPER WABASH	51201030511	GRANT	INB035B_T1004	MASSEY CREEK	IMPAIRED BIOTIC COMMUNITIES	5A
UPPER WABASH	51201030601	GRANT	INB0361_01	MISSISSINEWA RIVER	PCBS (FISH TISSUE)	5B
UPPER WABASH	51201030601	GRANT	INB0361_01	MISSISSINEWA RIVER	FREE CYANIDE	5A
UPPER WABASH	51201030602	GRANT	INB0362_01	METOCINAH CREEK	E. COLI	5A
UPPER WABASH	5120103060020	GRANT	INB0362_T1021	MISSISSINEWA RIVER	PCBS (FISH TISSUE)	5B
UPPER WABASH	5120103060020	GRANT	INB0362_T1021	MISSISSINEWA RIVER	E. COLI	5A
UPPER WABASH	51201030606	MIAMI	INB0366_01	MISSISSINEWA RIVER	FREE CYANIDE	5A
UPPER WABASH	51201030606	MIAMI	INB0366_01	MISSISSINEWA RIVER	IMPAIRED BIOTIC COMMUNITIES	5A
UPPER WABASH	51201030606	MIAMI	INB0366_01	MISSISSINEWA RIVER	PCBS (FISH TISSUE)	5B
UPPER WABASH	5120103060090	WABASH	INB03P1022_00	MISSISSINEWA RESERVOIR	PCBS (FISH TISSUE)	5B
UPPER WABASH	5120103060090	WABASH	INB03P1022_00	MISSISSINEWA RESERVOIR	TOTAL MERCURY (FISH TISSUE)	5B
UPPER WABASH	51201040101	NOBLE	INB0411_03	BLUE RIVER	IMPAIRED BIOTIC COMMUNITIES	5A
UPPER WABASH	51201040101	NOBLE	INB0411_T1003	HOSLER DITCH	IMPAIRED BIOTIC COMMUNITIES	5A
UPPER WABASH	51201040101	NOBLE	INB0411_T1003	HOSLER DITCH	DISSOLVED OXYGEN	5A
UPPER WABASH	51201040101	WHITLEY	INB0411_T1004	GROWCOCK BRANCH	IMPAIRED BIOTIC COMMUNITIES	5A
UPPER WABASH	51201040101	WHITLEY	INB0411_T1004	GROWCOCK BRANCH	DISSOLVED OXYGEN	5A
UPPER WABASH	51201040101	NOBLE	INB0411_T1005	BLUE RIVER - UNNAMED TRIBUTARY	IMPAIRED BIOTIC COMMUNITIES	5A
UPPER WABASH	51201040101	WHITLEY	INB0411_T1006	BLUE RIVER - UNNAMED TRIBUTARY	IMPAIRED BIOTIC COMMUNITIES	5A
UPPER WABASH	51201040102	WHITLEY	INB0412_04	BLUE RIVER	IMPAIRED BIOTIC COMMUNITIES	5A
UPPER WABASH	51201040102	WHITLEY	INB0412_T1006	MALONEY DITCH	IMPAIRED BIOTIC COMMUNITIES	5A
UPPER WABASH	51201040102	WHITLEY	INB0412_T1006	MALONEY DITCH	DISSOLVED OXYGEN	5A
UPPER WABASH	51201040102	WHITLEY	INB0412_T1006	MALONEY DITCH	NUTRIENTS	5A
UPPER WABASH	51201040102	WHITLEY	INB0412_T1008	EMERICK DITCH	IMPAIRED BIOTIC COMMUNITIES	5A
UPPER WABASH	51201040103	WHITLEY	INB0413_T1008	THORN CREEK	IMPAIRED BIOTIC COMMUNITIES	5A
UPPER WABASH	51201040103	WHITLEY	INB0413_T1008	THORN CREEK	DISSOLVED OXYGEN	5A
UPPER WABASH	51201040103	WHITLEY	INB0413_T1009	COLE DITCH	IMPAIRED BIOTIC COMMUNITIES	5A
UPPER WABASH	51201040104	WHITLEY	INB0414_04	BLUE RIVER	E. COLI	5A
UPPER WABASH	51201040104	WHITLEY	INB0414_04	BLUE RIVER	IMPAIRED BIOTIC COMMUNITIES	5A
UPPER WABASH	51201040104	WHITLEY	INB0414_05	BLUE RIVER	E. COLI	5A

UPPER WABASH	51201040104	WHITLEY	INB0414_T1003	BLUE BABE BRANCH	IMPAIRED BIOTIC COMMUNITIES	5A
UPPER WABASH	51201040104	WHITLEY	INB0414_T1004	PHILLIPS DITCH	IMPAIRED BIOTIC COMMUNITIES	5A
UPPER WABASH	51201040201	ALLEN	INB0421_01	EEL RIVER	IMPAIRED BIOTIC COMMUNITIES	5A
UPPER WABASH	51201040201	ALLEN	INB0421_T1001	BENWARD DITCH	IMPAIRED BIOTIC COMMUNITIES	5A
UPPER WABASH	51201040201	ALLEN	INB0421_T1001	BENWARD DITCH	DISSOLVED OXYGEN	5A
UPPER WABASH	51201040201	ALLEN	INB0421_T1001	BENWARD DITCH	AMMONIA	5A
UPPER WABASH	51201040201	ALLEN	INB0421_T1001	BENWARD DITCH	NUTRIENTS	5A
UPPER WABASH	51201040201	ALLEN	INB0421_T1002	SHOAFF DAWSON DITCH	IMPAIRED BIOTIC COMMUNITIES	5A
UPPER WABASH	51201040202	ALLEN	INB0422_02	EEL RIVER	TOTAL MERCURY (FISH TISSUE)	5B
UPPER WABASH	51201040202	ALLEN	INB0422_02	EEL RIVER	PCBS (FISH TISSUE)	5B
UPPER WABASH	51201040202	ALLEN	INB0422_02	EEL RIVER	IMPAIRED BIOTIC COMMUNITIES	5A
UPPER WABASH	51201040202	ALLEN	INB0422_T1002	JOHNSON DITCH	IMPAIRED BIOTIC COMMUNITIES	5A
UPPER WABASH	51201040202	ALLEN	INB0422_T1002	JOHNSON DITCH	DISSOLVED OXYGEN	5A
UPPER WABASH	51201040202	ALLEN	INB0422_T1003	JOHNSON DITCH	IMPAIRED BIOTIC COMMUNITIES	5A
UPPER WABASH	51201040202	ALLEN	INB0422_T1003	JOHNSON DITCH	DISSOLVED OXYGEN	5A
UPPER WABASH	51201040202	ALLEN	INB0422_T1003	JOHNSON DITCH	NUTRIENTS	5A
UPPER WABASH	51201040202	ALLEN	INB0422_T1004	JOHNSON DITCH - UNNAMED TRIBUTARY	DISSOLVED OXYGEN	5A
UPPER WABASH	51201040202	ALLEN	INB0422_T1005	JOHNSON DRAIN	IMPAIRED BIOTIC COMMUNITIES	5A
UPPER WABASH	51201040202	ALLEN	INB0422_T1005	JOHNSON DRAIN	DISSOLVED OXYGEN	5A
UPPER WABASH	51201040202	ALLEN	INB0422_T1005	JOHNSON DRAIN	NUTRIENTS	5A
UPPER WABASH	51201040203	WHITLEY	INB0423_01	EEL RIVER	E. COLI	5A
UPPER WABASH	51201040203	WHITLEY	INB0423_01	EEL RIVER	PCBS (FISH TISSUE)	5B
UPPER WABASH	51201040203	WHITLEY	INB0423_01	EEL RIVER	TOTAL MERCURY (FISH TISSUE)	5B
UPPER WABASH	51201040203	WHITLEY	INB0423_T1010	SMITH DITCH	IMPAIRED BIOTIC COMMUNITIES	5A
UPPER WABASH	51201040203	WHITLEY	INB0423_T1012	KRIDER DITCH	IMPAIRED BIOTIC COMMUNITIES	5A
UPPER WABASH	51201040203	WHITLEY	INB0423_T1013	EEL RIVER - UNNAMED TRIBUTARY	IMPAIRED BIOTIC COMMUNITIES	5A
UPPER WABASH	5120104020040	WHITLEY	INB0424_01	BLUE RIVER (DOWNSTREAM OF COLUMBIA CITY)	E. COLI	5A
UPPER WABASH	51201040204	WHITLEY	INB0424_04	EEL RIVER	IMPAIRED BIOTIC COMMUNITIES	5A
UPPER WABASH	51201040204	WHITLEY	INB0424_04	EEL RIVER	PCBS (FISH TISSUE)	5B
UPPER WABASH	51201040204	WHITLEY	INB0424_04	EEL RIVER	TOTAL MERCURY (FISH TISSUE)	5B
UPPER WABASH	51201040204	WHITLEY	INB0424_04	EEL RIVER	E. COLI	5A
UPPER WABASH	51201040204	WHITLEY	INB0424_T1001	SOLON DITCH	IMPAIRED BIOTIC COMMUNITIES	5A
UPPER WABASH	51201040205	WHITLEY	INB0425_01	GANGWER DITCH	IMPAIRED BIOTIC COMMUNITIES	5A
UPPER WABASH	51201040205	WHITLEY	INB0425_01	GANGWER DITCH	NUTRIENTS	5A
UPPER WABASH	51201040205	WHITLEY	INB0425_01	GANGWER DITCH	DISSOLVED OXYGEN	5A

UPPER WABASH	51201040205	WHITLEY	INB0425_02	GANGWER DITCH	IMPAIRED BIOTIC COMMUNITIES	5A
UPPER WABASH	51201040205	ALLEN	INB0425_T1001	REHLING DITCH	DISSOLVED OXYGEN	5A
UPPER WABASH	51201040205	WHITLEY	INB0425_T1002	KERCH DITCH	IMPAIRED BIOTIC COMMUNITIES	5A
UPPER WABASH	51201040301	WHITLEY	INB0431_03	SPRING CREEK	IMPAIRED BIOTIC COMMUNITIES	5A
UPPER WABASH	51201040301	WHITLEY	INB0431_T1004	JONES BRANCH	IMPAIRED BIOTIC COMMUNITIES	5A
UPPER WABASH	51201040301	WHITLEY	INB0431_T1005	SPRING CREEK - UNNAMED TRIBUTARY	IMPAIRED BIOTIC COMMUNITIES	5A
UPPER WABASH	51201040301	WHITLEY	INB0431_T1007	SCHUMAN DITCH	IMPAIRED BIOTIC COMMUNITIES	5A
UPPER WABASH	51201040301	WHITLEY	INB0431_T1009	ELON MAYNARD DITCH	DISSOLVED OXYGEN	5A
UPPER WABASH	5120104030020	WHITLEY	INB0432_00	STONY CREEK (EAST OF RABER ROAD)	E. COLI	5A
UPPER WABASH	5120104030020	WHITLEY	INB0432_01	STONY CREEK (WEST OF RABER ROAD)	IMPAIRED BIOTIC COMMUNITIES	5A
UPPER WABASH	5120104030020	WHITLEY	INB0432_01	STONY CREEK (WEST OF RABER ROAD)	E. COLI	5A
UPPER WABASH	5120104030020	WHITLEY	INB0432_02	EEL RIVER-UNNAMED TRIBUTARY	E. COLI	5A
UPPER WABASH	51201040302	WHITLEY	INB0432_06	SPRING CREEK	E. COLI	5A
UPPER WABASH	51201040302	WHITLEY	INB0432_06	SPRING CREEK	IMPAIRED BIOTIC COMMUNITIES	5A
UPPER WABASH	51201040302	WHITLEY	INB0432_07	SPRING CREEK	E. COLI	5A
UPPER WABASH	51201040302	WHITLEY	INB0432_07	SPRING CREEK	IMPAIRED BIOTIC COMMUNITIES	5A
UPPER WABASH	5120104030020	WHITLEY	INB0432_T1003	EEL RIVER (EAST OF CR 500W)	PCBS (FISH TISSUE)	5B
UPPER WABASH	5120104030020	WHITLEY	INB0432_T1003	EEL RIVER (EAST OF CR 500W)	TOTAL MERCURY (FISH TISSUE)	5B
UPPER WABASH	51201040302	WHITLEY	INB0432_T1007	KALER BRANCH	IMPAIRED BIOTIC COMMUNITIES	5A
UPPER WABASH	51201040302	WHITLEY	INB0432_T1010	KING BRANCH	IMPAIRED BIOTIC COMMUNITIES	5A
UPPER WABASH	51201040302	WHITLEY	INB0432_T1011	COMPTON DITCH	IMPAIRED BIOTIC COMMUNITIES	5A
UPPER WABASH	51201040302	WHITLEY	INB0432_T1012	SCHOENAUER DITCH	IMPAIRED BIOTIC COMMUNITIES	5A
UPPER WABASH	51201040302	WHITLEY	INB0432_T1013	CLEAR CREEK	IMPAIRED BIOTIC COMMUNITIES	5A
UPPER WABASH	51201040302	WHITLEY	INB0432_T1013	CLEAR CREEK	E. COLI	5A
UPPER WABASH	51201040303	WHITLEY	INB0433_03	SUGAR CREEK	IMPAIRED BIOTIC COMMUNITIES	5A
UPPER WABASH	51201040303	WHITLEY	INB0433_04	SUGAR CREEK	E. COLI	5A
UPPER WABASH	51201040303	WHITLEY	INB0433_T1011	HUFFMAN BRANCH	E. COLI	5A
UPPER WABASH	51201040303	WHITLEY	INB0433_T1011	HUFFMAN BRANCH	IMPAIRED BIOTIC COMMUNITIES	5A
UPPER WABASH	51201040303	WHITLEY	INB0433_T1012	GABLE DITCH	E. COLI	5A
UPPER WABASH	51201040303	WHITLEY	INB0433_T1013	SUGAR CREEK - UNNAMED TRIBUTARY	E. COLI	5A
UPPER WABASH	51201040303	WHITLEY	INB0433_T1014	SUGAR CREEK - UNNAMED TRIBUTARY	E. COLI	5A
UPPER WABASH	51201040303	WHITLEY	INB0433_T1014	SUGAR CREEK - UNNAMED TRIBUTARY	IMPAIRED BIOTIC COMMUNITIES	5A
UPPER WABASH	51201040304	WHITLEY	INB0434_04	EEL RIVER	IMPAIRED BIOTIC COMMUNITIES	5A
UPPER	51201040304	WHITLEY	INB0434_04	EEL RIVER	PCBS (FISH	5B

WABASH					TISSUE)	
UPPER WABASH	51201040304	WHITLEY	INB0434_04	EEL RIVER	TOTAL MERCURY (FISH TISSUE)	5B
UPPER WABASH	51201040304	WHITLEY	INB0434_05	EEL RIVER	TOTAL MERCURY (FISH TISSUE)	5B
UPPER WABASH	51201040304	WHITLEY	INB0434_05	EEL RIVER	PCBS (FISH TISSUE)	5B
UPPER WABASH	51201040304	WHITLEY	INB0434_T1008	COUNTY FARM DITCH	IMPAIRED BIOTIC COMMUNITIES	5A
UPPER WABASH	51201040304	WHITLEY	INB0434_T1009	EEL RIVER - UNNAMED TRIBUTARY	IMPAIRED BIOTIC COMMUNITIES	5A
UPPER WABASH	51201040304	WHITLEY	INB0434_T1011	STONY CREEK	IMPAIRED BIOTIC COMMUNITIES	5A
UPPER WABASH	51201040304	WHITLEY	INB0434_T1011	STONY CREEK	E. COLI	5A
UPPER WABASH	5120104030050	WHITLEY	INB0435_T1005	EEL RIVER	PCBS (FISH TISSUE)	5B
UPPER WABASH	5120104030050	WHITLEY	INB0435_T1005	EEL RIVER	TOTAL MERCURY (FISH TISSUE)	5B
UPPER WABASH	51201040401	WHITLEY	INB0441_01	EEL RIVER	E. COLI	5A
UPPER WABASH	51201040401	WHITLEY	INB0441_01	EEL RIVER	TOTAL MERCURY (FISH TISSUE)	5B
UPPER WABASH	51201040401	WHITLEY	INB0441_01	EEL RIVER	PCBS (FISH TISSUE)	5B
UPPER WABASH	51201040402	KOSCIUSKO	INB0442_01	EEL RIVER	PCBS (FISH TISSUE)	5B
UPPER WABASH	51201040402	KOSCIUSKO	INB0442_01	EEL RIVER	TOTAL MERCURY (FISH TISSUE)	5B
UPPER WABASH	51201040403	KOSCIUSKO	INB0443_01	EEL RIVER	PCBS (FISH TISSUE)	5B
UPPER WABASH	51201040403	WHITLEY	INB0443_T1011	WHEELER CREEK	IMPAIRED BIOTIC COMMUNITIES	5A
UPPER WABASH	51201040403	WHITLEY	INB0443_T1011	WHEELER CREEK	E. COLI	5A
UPPER WABASH	51201040404	WABASH	INB0444_01	EEL RIVER	PCBS (FISH TISSUE)	5B
UPPER WABASH	51201040407	WABASH	INB0447_01	EEL RIVER	E. COLI	5A
UPPER WABASH	51201040407	WABASH	INB0447_01	EEL RIVER	PCBS (FISH TISSUE)	5B
UPPER WABASH	51201040407	WABASH	INB0447_02	EEL RIVER	E. COLI	5A
UPPER WABASH	51201040407	WABASH	INB0447_02	EEL RIVER	PCBS (FISH TISSUE)	5B
UPPER WABASH	51201040407	WABASH	INB0447_02	EEL RIVER	IMPAIRED BIOTIC COMMUNITIES	5A
UPPER WABASH	51201040407	KOSCIUSKO	INB0447_T1001	SWANK CREEK	E. COLI	5A
UPPER WABASH	51201040407	KOSCIUSKO	INB0447_T1002	SWANK CREEK - UNNAMED TRIBUTARY	E. COLI	5A
UPPER WABASH	51201040501	WABASH	INB0451_02	SILVER CREEK	E. COLI	5A
UPPER WABASH	51201040501	WABASH	INB0451_T1003	SILVER CREEK - UNNAMED TRIBUTARY	E. COLI	5A
UPPER WABASH	51201040501	WABASH	INB0451_T1004	SILVER CREEK - UNNAMED TRIBUTARY	E. COLI	5A
UPPER WABASH	51201040501	MIAMI	INB0451_T1005	SILVER CREEK - UNNAMED TRIBUTARY	E. COLI	5A
UPPER WABASH	51201040501	WABASH	INB0451_T1006	NORDMAN DITCH	E. COLI	5A
UPPER WABASH	51201040502	WABASH	INB0452_01	EEL RIVER	E. COLI	5A
UPPER WABASH	51201040502	WABASH	INB0452_01	EEL RIVER	PCBS (FISH TISSUE)	5B
UPPER WABASH	51201040503	WABASH	INB0453_01	BEARGRASS CREEK	E. COLI	5A
UPPER WABASH	51201040503	WABASH	INB0453_02	BEARGRASS CREEK	E. COLI	5A

UPPER WABASH	51201040505	WABASH	INB0455_02	SQUIRREL CREEK	E. COLI	5A
UPPER WABASH	51201040505	MIAMI	INB0455_T1002	SQUIRREL CREEK - UNNAMED TRIBUTARY	E. COLI	5A
UPPER WABASH	51201040505	MIAMI	INB0455_T1003	SQUIRREL CREEK - UNNAMED TRIBUTARY	E. COLI	5A
UPPER WABASH	5120104050090	MIAMI	INB0459_00	PAW PAW CREEK - OREN DITCH	E. COLI	5A
UPPER WABASH	51201040509	WABASH	INB0459_01	EEL RIVER	E. COLI	5A
UPPER WABASH	51201040509	WABASH	INB0459_01	EEL RIVER	PCBS (FISH TISSUE)	5B
UPPER WABASH	51201040509	WABASH	INB0459_02	EEL RIVER	E. COLI	5A
UPPER WABASH	51201040509	WABASH	INB0459_02	EEL RIVER	PCBS (FISH TISSUE)	5B
UPPER WABASH	51201040509	MIAMI	INB0459_03	EEL RIVER	E. COLI	5A
UPPER WABASH	51201040509	MIAMI	INB0459_03	EEL RIVER	PCBS (FISH TISSUE)	5B
UPPER WABASH	51201040601	MIAMI	INB0461_01	EEL RIVER	PCBS (FISH TISSUE)	5B
UPPER WABASH	51201040601	MIAMI	INB0461_01	EEL RIVER	TOTAL MERCURY (FISH TISSUE)	5B
UPPER WABASH	51201040601	MIAMI	INB0461_T1005	FLOWERS CREEK	DISSOLVED OXYGEN	5A
UPPER WABASH	51201040601	MIAMI	INB0461_T1005	FLOWERS CREEK	IMPAIRED BIOTIC COMMUNITIES	5A
UPPER WABASH	51201040601	MIAMI	INB0461_T1005	FLOWERS CREEK	NUTRIENTS	5A
UPPER WABASH	51201040603	MIAMI	INB0463_01	EEL RIVER	E. COLI	5A
UPPER WABASH	51201040603	MIAMI	INB0463_01	EEL RIVER	TOTAL MERCURY (FISH TISSUE)	5B
UPPER WABASH	51201040603	MIAMI	INB0463_01	EEL RIVER	PCBS (FISH TISSUE)	5B
UPPER WABASH	51201040603	MIAMI	INB0463_02	EEL RIVER	E. COLI	5A
UPPER WABASH	51201040603	MIAMI	INB0463_02	EEL RIVER	PCBS (FISH TISSUE)	5B
UPPER WABASH	51201040603	MIAMI	INB0463_02	EEL RIVER	TOTAL MERCURY (FISH TISSUE)	5B
UPPER WABASH	51201040603	MIAMI	INB0463_T1001	WASHONIS CREEK	E. COLI	5A
UPPER WABASH	51201040603	MIAMI	INB0463_T1002	EEL RIVER - UNNAMED TRIBUTARY	E. COLI	5A
UPPER WABASH	51201040603	MIAMI	INB0463_T1003	EEL RIVER - UNNAMED TRIBUTARY	E. COLI	5A
UPPER WABASH	51201040701	CASS	INB0471_01	TWELVE MILE CREEK, EAST BRANCH	E. COLI	5A
UPPER WABASH	5120104070010	MIAMI	INB0471_T1004	UNNAMED TRIBUTARY	IMPAIRED BIOTIC COMMUNITIES	5A
UPPER WABASH	51201040704	CASS	INB0474_02	EEL RIVER	TOTAL MERCURY (FISH TISSUE)	5B
UPPER WABASH	51201040704	CASS	INB0474_02	EEL RIVER	PCBS (FISH TISSUE)	5B
UPPER WABASH	51201040705	CASS	INB0475_01	EEL RIVER	E. COLI	5A
UPPER WABASH	51201040705	CASS	INB0475_01	EEL RIVER	TOTAL MERCURY (FISH TISSUE)	5B
UPPER WABASH	51201040705	CASS	INB0475_01	EEL RIVER	PCBS (FISH TISSUE)	5B
UPPER WABASH	51201040705	CASS	INB0475_02	EEL RIVER	PCBS (FISH TISSUE)	5B
UPPER WABASH	51201040705	CASS	INB0475_02	EEL RIVER	TOTAL MERCURY (FISH TISSUE)	5B
UPPER WABASH	51201040705	CASS	INB0475_T1001	MUD BRANCH	E. COLI	5A
UPPER	51201040705	CASS	INB0475_T1002	EEL RIVER -	E. COLI	5A

WABASH				UNNAMED TRIBUTARY		
UPPER WABASH	51201040705	CASS	INB0475_T1003	SPRING CREEK	E. COLI	5A
UPPER WABASH	5120104070060	CASS	INB0476_T1027	EEL RIVER	PCBS (FISH TISSUE)	5B
UPPER WABASH	5120104070060	CASS	INB0476_T1027	EEL RIVER	TOTAL MERCURY (FISH TISSUE)	5B
UPPER WABASH	5120104020020	WHITLEY	INB04P1032_00	BLUE LAKE	PHOSPHORUS	5A
UPPER WABASH	5120104020030	WHITLEY	INB04P1033_00	LITTLE CEDAR LAKE	PHOSPHORUS	5A
UPPER WABASH	5120104020030	WHITLEY	INB04P1035_00	SHRINER LAKE	IMPAIRED BIOTIC COMMUNITIES	5A
UPPER WABASH	5120104030040	WHITLEY	INB04P1037_00	LARWILL LAKE	PHOSPHORUS	5A
UPPER WABASH	5120104050020	KOSCIUSKO	INB04P1040_00	NORTH LITTLE LAKE	PHOSPHORUS	5A
UPPER WABASH	5120104050020	KOSCIUSKO	INB04P1050_00	SILVER LAKE	PHOSPHORUS	5A
UPPER WABASH	51201050103	CASS	INB0513_T1002	GALBREATH DITCH	IMPAIRED BIOTIC COMMUNITIES	5A
UPPER WABASH	51201050104	CASS	INB0514_02	WABASH RIVER	PCBS (FISH TISSUE)	5B
UPPER WABASH	51201050104	CASS	INB0514_T1007	GOOSE CREEK	E. COLI	5A
UPPER WABASH	51201050104	CASS	INB0514_T1008	WABASH RIVER - UNNAMED TRIBUTARY	E. COLI	5A
UPPER WABASH	51201050104	CASS	INB0514_T1009	WABASH RIVER - UNNAMED TRIBUTARY	E. COLI	5A
UPPER WABASH	51201050104	CASS	INB0514_T1010	WABASH RIVER - UNNAMED TRIBUTARY	E. COLI	5A
UPPER WABASH	51201050104	CASS	INB0514_T1011	WABASH RIVER - UNNAMED TRIBUTARY	E. COLI	5A
UPPER WABASH	51201050104	CASS	INB0514_T1012	WABASH RIVER - UNNAMED TRIBUTARY	E. COLI	5A
UPPER WABASH	51201050104	CASS	INB0514_T1013	WABASH RIVER - UNNAMED TRIBUTARY	E. COLI	5A
UPPER WABASH	51201050104	CASS	INB0514_T1014	WABASH RIVER - UNNAMED TRIBUTARY	E. COLI	5A
UPPER WABASH	51201050104	CASS	INB0514_T1015	GRANTS RUN	E. COLI	5A
UPPER WABASH	51201050205	CARROLL	INB0525_01	ROCK CREEK	E. COLI	5A
UPPER WABASH	51201050205	CARROLL	INB0525_T1004	ROCK CREEK - UNNAMED TRIBUTARY	E. COLI	5A
UPPER WABASH	51201050206	CARROLL	INB0526_01	WABASH RIVER	PCBS (FISH TISSUE)	5B
UPPER WABASH	51201050303	CARROLL	INB0533_01	WABASH RIVER	PCBS (FISH TISSUE)	5B
UPPER WABASH	51201050303	CARROLL	INB0533_01	WABASH RIVER	TOTAL MERCURY (FISH TISSUE)	5B
UPPER WABASH	51201050303	CARROLL	INB0533_01	WABASH RIVER	E. COLI	5A
UPPER WABASH	51201050303	CARROLL	INB0533_T1002	PLEASANT RUN	E. COLI	5A
UPPER WABASH	51201050303	CARROLL	INB0533_T1003	TANNERY BRANCH	E. COLI	5A
UPPER WABASH	51201050401	HOWARD	INB0541_01	DEER CREEK	IMPAIRED BIOTIC COMMUNITIES	5A
UPPER WABASH	51201050401	HOWARD	INB0541_01	DEER CREEK	NUTRIENTS	5A
UPPER WABASH	51201050401	HOWARD	INB0541_01	DEER CREEK	E. COLI	5A
UPPER WABASH	51201050501	HOWARD	INB0551_01	LITTLE DEER CREEK	IMPAIRED BIOTIC COMMUNITIES	5A
UPPER	51201050501	HOWARD	INB0551_01	LITTLE DEER	NUTRIENTS	5A

WABASH				CREEK		
UPPER WABASH	51201050501	HOWARD	INB0551_01	LITTLE DEER CREEK	E. COLI	5A
UPPER WABASH	51201050503	CARROLL	INB0553_01	LITTLE DEER CREEK	E. COLI	5A
UPPER WABASH	51201050504	CARROLL	INB0554_01	PAINT CREEK	E. COLI	5A
UPPER WABASH	51201050504	CARROLL	INB0554_T1001	PRICE PLANK DITCH	E. COLI	5A
UPPER WABASH	51201050504	CARROLL	INB0554_T1002	COHEE DITCH	E. COLI	5A
UPPER WABASH	51201050506	CARROLL	INB0556_01	BACHELOR RUN	E. COLI	5A
UPPER WABASH	51201050506	CARROLL	INB0556_T1001	KUNS DITCH	E. COLI	5A
UPPER WABASH	51201050506	CARROLL	INB0556_T1002	SHIRAR DITCH	E. COLI	5A
UPPER WABASH	51201050506	CARROLL	INB0556_T1003	BACHELOR RUN - UNNAMED TRIBUTARY	E. COLI	5A
UPPER WABASH	51201050507	CASS	INB0557_01	DEER CREEK	E. COLI	5A
UPPER WABASH	51201050507	CARROLL	INB0557_03	DEER CREEK	PCBS (FISH TISSUE)	5B
UPPER WABASH	51201050507	CARROLL	INB0557_T1005	DEER CREEK - UNNAMED TRIBUTARY	E. COLI	5A
UPPER WABASH	51201050508	CARROLL	INB0558_01	DEER CREEK	E. COLI	5A
UPPER WABASH	51201050508	CARROLL	INB0558_01	DEER CREEK	PCBS (FISH TISSUE)	5B
UPPER WABASH	51201050508	CARROLL	INB0558_02	DEER CREEK	PCBS (FISH TISSUE)	5B
UPPER WABASH	5120105050080	CARROLL	INB0558_T1008	DEER CREEK (AT CAMDEN)	E. COLI	5A
UPPER WABASH	51201050601	CARROLL	INB0561_01	SUGAR CREEK	E. COLI	5A
UPPER WABASH	51201050601	TIPPECANOE	INB0561_02	SUGAR CREEK	E. COLI	5A
UPPER WABASH	51201050601	CARROLL	INB0561_T1001	SUGAR CREEK, BRANCH ONE	E. COLI	5A
UPPER WABASH	51201050601	CARROLL	INB0561_T1002	HUGHES DITCH	E. COLI	5A
UPPER WABASH	51201050601	CARROLL	INB0561_T1003	LITTLE SUGAR CREEK	E. COLI	5A
UPPER WABASH	51201050601	TIPPECANOE	INB0561_T1004	SUGAR CREEK - UNNAMED TRIBUTARY	E. COLI	5A
UPPER WABASH	51201050602	TIPPECANOE	INB0562_01	WABASH RIVER	PCBS (FISH TISSUE)	5B
UPPER WABASH	51201050602	TIPPECANOE	INB0562_01	WABASH RIVER	TOTAL MERCURY (FISH TISSUE)	5B
UPPER WABASH	51201050603	TIPPECANOE	INB0563_01	WABASH RIVER	PCBS (FISH TISSUE)	5B
UPPER WABASH	51201050603	TIPPECANOE	INB0563_01	WABASH RIVER	TOTAL MERCURY (FISH TISSUE)	5B
UPPER WABASH	51201050603	TIPPECANOE	INB0563_01	WABASH RIVER	IMPAIRED BIOTIC COMMUNITIES	5A
UPPER WABASH	51201050603	CARROLL	INB0563_T1001	BUCK CREEK DITCH	IMPAIRED BIOTIC COMMUNITIES	5A
UPPER WABASH	51201050603	CARROLL	INB0563_T1001	BUCK CREEK DITCH	E. COLI	5A
UPPER WABASH	51201050603	TIPPECANOE	INB0563_T1002	BUCK CREEK	IMPAIRED BIOTIC COMMUNITIES	5A
UPPER WABASH	51201050603	TIPPECANOE	INB0563_T1002	BUCK CREEK	E. COLI	5A
UPPER WABASH	51201050603	TIPPECANOE	INB0563_T1003	BUCK CREEK - UNNAMED TRIBUTARY	E. COLI	5A
UPPER WABASH	51201050603	TIPPECANOE	INB0563_T1003	BUCK CREEK - UNNAMED TRIBUTARY	IMPAIRED BIOTIC COMMUNITIES	5A
UPPER WABASH	51201060103	NOBLE	INB0613_03	TIPPECANOE RIVER	DISSOLVED OXYGEN	5A

UPPER WABASH	51201060103	NOBLE	INB0613_03	TIPPECANOE RIVER	E. COLI	5A
UPPER WABASH	51201060103	NOBLE	INB0613_03	TIPPECANOE RIVER	NUTRIENTS	5A
UPPER WABASH	51201060104	KOSCIUSKO	INB0614_01	GRASSY CREEK	IMPAIRED BIOTIC COMMUNITIES	5A
UPPER WABASH	51201060105	WHITLEY	INB0615_T1001	GAFF DITCH	IMPAIRED BIOTIC COMMUNITIES	5A
UPPER WABASH	51201060105	WHITLEY	INB0615_T1001	GAFF DITCH	E. COLI	5A
UPPER WABASH	51201060105	WHITLEY	INB0615_T1001	GAFF DITCH	TOTAL LEAD	5A
UPPER WABASH	5120106010070	KOSCIUSKO	INB0618_T1003	TIPPECANOE RIVER (DOWNSTREAM OF TIPPECANOE LAKE)	PCBS (FISH TISSUE)	5B
UPPER WABASH	5120106020010	KOSCIUSKO	INB0621_T1037	TIPPECANOE RIVER	PCBS (FISH TISSUE)	5B
UPPER WABASH	5120106020010	KOSCIUSKO	INB0621_T1037	TIPPECANOE RIVER	TOTAL MERCURY (FISH TISSUE)	5B
UPPER WABASH	51201060202	KOSCIUSKO	INB0622_01	DEEDS CREEK	E. COLI	5A
UPPER WABASH	51201060205	KOSCIUSKO	INB0625_01	TIPPECANOE RIVER	PCBS (FISH TISSUE)	5B
UPPER WABASH	51201060205	KOSCIUSKO	INB0625_02	TIPPECANOE RIVER	PCBS (FISH TISSUE)	5B
UPPER WABASH	51201060301	KOSCIUSKO	INB0631_T1001	SLOAN DITCH	E. COLI	5A
UPPER WABASH	51201060302	KOSCIUSKO	INB0632_01	TIPPECANOE RIVER	PCBS (FISH TISSUE)	5B
UPPER WABASH	51201060302	KOSCIUSKO	INB0632_01	TIPPECANOE RIVER	E. COLI	5A
UPPER WABASH	51201060305	MARSHALL	INB0635_02	TIPPECANOE RIVER	PCBS (FISH TISSUE)	5B
UPPER WABASH	51201060305	KOSCIUSKO	INB0635_T1003	EASTERDAY DITCH	E. COLI	5A
UPPER WABASH	5120106030050	KOSCIUSKO	INB0635_T1011	TIPPECANOE RIVER	PCBS (FISH TISSUE)	5B
UPPER WABASH	5120106030050	KOSCIUSKO	INB0635_T1040	TIPPECANOE RIVER	E. COLI	5A
UPPER WABASH	5120106030050	KOSCIUSKO	INB0635_T1040	TIPPECANOE RIVER	PCBS (FISH TISSUE)	5B
UPPER WABASH	51201060401	MARSHALL	INB0641_01	TIPPECANOE RIVER	PCBS (FISH TISSUE)	5B
UPPER WABASH	51201060402	MARSHALL	INB0642_01	OUTLET CREEK	E. COLI	5A
UPPER WABASH	5120106040030	MARSHALL	INB0643_00	DEER CREEK	E. COLI	5A
UPPER WABASH	5120106040030	MARSHALL	INB0643_T1001	DEER CREEK-HEADWATER TRIBUTARY	E. COLI	5A
UPPER WABASH	5120106040030	MARSHALL	INB0643_T1006	OUTLET CREEK-UNNAMED TRIBUTARY	E. COLI	5A
UPPER WABASH	51201060405	MARSHALL	INB0645_01	TIPPECANOE RIVER	E. COLI	5A
UPPER WABASH	51201060405	MARSHALL	INB0645_01	TIPPECANOE RIVER	PCBS (FISH TISSUE)	5B
UPPER WABASH	51201060405	MARSHALL	INB0645_T1002	CRAUDER DITCH	PCBS (FISH TISSUE)	5B
UPPER WABASH	51201060405	MARSHALL	INB0645_T1002	CRAUDER DITCH	E. COLI	5A
UPPER WABASH	51201060406	FULTON	INB0646_01	TIPPECANOE RIVER	PCBS (FISH TISSUE)	5B
UPPER WABASH	5120106040080	FULTON	INB0648_T1042	TIPPECANOE RIVER	PCBS (FISH TISSUE)	5B
UPPER WABASH	51201060409	FULTON	INB0649_01	TIPPECANOE RIVER	PCBS (FISH TISSUE)	5B
UPPER WABASH	51201060409	FULTON	INB0649_01	TIPPECANOE RIVER	E. COLI	5A
UPPER WABASH	51201060501	FULTON	INB0651_T1001	ROBBINS DITCH	IMPAIRED BIOTIC COMMUNITIES	5A
UPPER	51201060501	FULTON	INB0651_T1001	ROBBINS DITCH	E. COLI	5A

WABASH						
UPPER WABASH	51201060502	FULTON	INB0652_02	MILL CREEK	IMPAIRED BIOTIC COMMUNITIES	5A
UPPER WABASH	51201060503	FULTON	INB0653_T1004	SMITH DITCH	IMPAIRED BIOTIC COMMUNITIES	5A
UPPER WABASH	51201060504	FULTON	INB0654_01	MUD CREEK	IMPAIRED BIOTIC COMMUNITIES	5A
UPPER WABASH	51201060504	FULTON	INB0654_T1001	NEFF DITCH	IMPAIRED BIOTIC COMMUNITIES	5A
UPPER WABASH	51201060504	FULTON	INB0654_T1002	BAKER DITCH	IMPAIRED BIOTIC COMMUNITIES	5A
UPPER WABASH	51201060504	FULTON	INB0654_T1003	WALTERS DITCH	IMPAIRED BIOTIC COMMUNITIES	5A
UPPER WABASH	5120106050040	FULTON	INB0654_T1018	TIPPECANOE RIVER	E. COLI	5A
UPPER WABASH	5120106050040	FULTON	INB0654_T1018	TIPPECANOE RIVER	PCBS (FISH TISSUE)	5B
UPPER WABASH	51201060505	FULTON	INB0655_01	GRUBE DITCH	E. COLI	5A
UPPER WABASH	51201060505	FULTON	INB0655_02	WILSON DITCH	E. COLI	5A
UPPER WABASH	51201060505	FULTON	INB0655_T1001	STEINKE DITCH	E. COLI	5A
UPPER WABASH	51201060505	FULTON	INB0655_T1002	ARM NO 2	E. COLI	5A
UPPER WABASH	51201060505	FULTON	INB0655_T1004	KERSEY DITCH	E. COLI	5A
UPPER WABASH	51201060506	FULTON	INB0656_01	COLLINS DITCH	E. COLI	5A
UPPER WABASH	5120106050070	FULTON	INB0657_T1001	UNNAMED TRIBUTARY (NEAR WOODROW, IN)	IMPAIRED BIOTIC COMMUNITIES	5A
UPPER WABASH	5120106050070	FULTON	INB0657_T1002	UNNAMED TRIBUTARY	IMPAIRED BIOTIC COMMUNITIES	5A
UPPER WABASH	51201060507	FULTON	INB0657_T1013	TILDEN DITCH	IMPAIRED BIOTIC COMMUNITIES	5A
UPPER WABASH	51201060509	FULTON	INB0659_01	TIPPECANOE RIVER	E. COLI	5A
UPPER WABASH	51201060509	FULTON	INB0659_01	TIPPECANOE RIVER	TOTAL MERCURY (FISH TISSUE)	5B
UPPER WABASH	51201060509	FULTON	INB0659_T1001	MCMAHAN DITCH	E. COLI	5A
UPPER WABASH	51201060509	FULTON	INB0659_T1002	BLAIR DITCH	E. COLI	5A
UPPER WABASH	5120106050100	FULTON	INB065A_00	MUD CREEK (UPSTREAM OF CESSNA DITCH)	E. COLI	5A
UPPER WABASH	51201060601	FULTON	INB0661_01	WILSON DITCH	E. COLI	5A
UPPER WABASH	51201060601	FULTON	INB0661_T1004	COLLINS DITCH	E. COLI	5A
UPPER WABASH	51201060602	STARKE	INB0662_01	HOUSE DITCH	IMPAIRED BIOTIC COMMUNITIES	5A
UPPER WABASH	51201060602	STARKE	INB0662_01	HOUSE DITCH	DISSOLVED OXYGEN	5A
UPPER WABASH	51201060602	STARKE	INB0662_01	HOUSE DITCH	E. COLI	5A
UPPER WABASH	51201060602	STARKE	INB0662_T1001	MCGAFFEY BRANCH	IMPAIRED BIOTIC COMMUNITIES	5A
UPPER WABASH	51201060602	STARKE	INB0662_T1002	CHAPMAN ARM	IMPAIRED BIOTIC COMMUNITIES	5A
UPPER WABASH	51201060602	STARKE	INB0662_T1004	JAMES DITCH	IMPAIRED BIOTIC COMMUNITIES	5A
UPPER WABASH	51201060603	FULTON	INB0663_01	TIPPECANOE RIVER	E. COLI	5A
UPPER WABASH	51201060603	FULTON	INB0663_01	TIPPECANOE RIVER	PCBS (FISH TISSUE)	5B
UPPER WABASH	51201060603	PULASKI	INB0663_02	TIPPECANOE RIVER	PCBS (FISH TISSUE)	5B
UPPER WABASH	51201060604	PULASKI	INB0664_01	TIPPECANOE RIVER	E. COLI	5A
UPPER WABASH	51201060604	PULASKI	INB0664_01	TIPPECANOE RIVER	PCBS (FISH TISSUE)	5B

UPPER WABASH	51201060604	PULASKI	INB0664_T1001	SCHEUER DITCH	E. COLI	5A
UPPER WABASH	51201060604	STARKE	INB0664_T1002	BARTEE DITCH	E. COLI	5A
UPPER WABASH	51201060604	STARKE	INB0664_T1002	BARTEE DITCH	IMPAIRED BIOTIC COMMUNITIES	5A
UPPER WABASH	51201060604	STARKE	INB0664_T1002	BARTEE DITCH	DISSOLVED OXYGEN	5A
UPPER WABASH	51201060604	STARKE	INB0664_T1003	TAYLOR DITCH	E. COLI	5A
UPPER WABASH	51201060606	PULASKI	INB0666_01	TIPPECANOE RIVER	PCBS (FISH TISSUE)	5B
UPPER WABASH	51201060607	PULASKI	INB0667_01	MARSH DITCH	E. COLI	5A
UPPER WABASH	51201060608	PULASKI	INB0668_01	TIPPECANOE RIVER	E. COLI	5A
UPPER WABASH	51201060608	PULASKI	INB0668_01	TIPPECANOE RIVER	FREE CYANIDE	5A
UPPER WABASH	51201060608	PULASKI	INB0668_01	TIPPECANOE RIVER	PCBS (FISH TISSUE)	5B
UPPER WABASH	51201060608	PULASKI	INB0668_02	TIPPECANOE RIVER	E. COLI	5A
UPPER WABASH	51201060608	PULASKI	INB0668_02	TIPPECANOE RIVER	FREE CYANIDE	5A
UPPER WABASH	51201060608	PULASKI	INB0668_02	TIPPECANOE RIVER	PCBS (FISH TISSUE)	5B
UPPER WABASH	5120106060090	PULASKI	INB0669_T1024	TIPPECANOE RIVER	PCBS (FISH TISSUE)	5B
UPPER WABASH	51201060702	FULTON	INB0672_01	MILL CREEK	E. COLI	5A
UPPER WABASH	51201060702	FULTON	INB0672_T1007	OLMSTEAD DITCH	E. COLI	5A
UPPER WABASH	51201060702	FULTON	INB0672_T1009	CALLAHAN DITCH	E. COLI	5A
UPPER WABASH	51201060704	PULASKI	INB0675_01	MILL CREEK	E. COLI	5A
UPPER WABASH	51201060705	PULASKI	INB0675_T1005	MILL CREEK - UNNAMED TRIBUTARY	E. COLI	5A
UPPER WABASH	51201060705	PULASKI	INB0675_T1006	GRAFFIS DITCH	E. COLI	5A
UPPER WABASH	51201060705	PULASKI	INB0675_T1007	PRATHER DITCH	E. COLI	5A
UPPER WABASH	51201060803	CASS	INB0683_01	LITTLE INDIAN CREEK	IMPAIRED BIOTIC COMMUNITIES	5A
UPPER WABASH	51201060803	CASS	INB0683_01	LITTLE INDIAN CREEK	E. COLI	5A
UPPER WABASH	51201060901	PULASKI	INB0691_01	AGNEW DITCH	E. COLI	5A
UPPER WABASH	51201060901	PULASKI	INB0691_T1003	MOSS DITCH	E. COLI	5A
UPPER WABASH	51201060901	PULASKI	INB0691_T1004	SMITH DITCH	E. COLI	5A
UPPER WABASH	51201060902	PULASKI	INB0692_01	MUD CREEK	IMPAIRED BIOTIC COMMUNITIES	5A
UPPER WABASH	5120106090020	FULTON	INB0692_T1003	TRAVERS DITCH	E. COLI	5A
UPPER WABASH	5120106090020	FULTON	INB0692_T1003	TRAVERS DITCH	IMPAIRED BIOTIC COMMUNITIES	5A
UPPER WABASH	51201060902	PULASKI	INB0692_T1004	HOFFMAN DITCH	IMPAIRED BIOTIC COMMUNITIES	5A
UPPER WABASH	51201060903	PULASKI	INB0693_01	TIPPECANOE RIVER	PCBS (FISH TISSUE)	5B
UPPER WABASH	51201060903	PULASKI	INB0693_02	TIPPECANOE RIVER	PCBS (FISH TISSUE)	5B
UPPER WABASH	51201060903	PULASKI	INB0693_02	TIPPECANOE RIVER	IMPAIRED BIOTIC COMMUNITIES	5A
UPPER WABASH	51201060903	PULASKI	INB0693_T1001	GISE DITCH	E. COLI	5A
UPPER WABASH	51201060904	PULASKI	INB0694_01	TIPPECANOE RIVER	PCBS (FISH TISSUE)	5B
UPPER WABASH	51201061001	STARKE	INB06A1_01	SCHOLTZ DITCH	E. COLI	5A

UPPER WABASH	5120106100010	PULASKI	INB06A1_M1029	TIPPECANOE RIVER	PCBS (FISH TISSUE)	5B
UPPER WABASH	51201061001	STARKE	INB06A1_T1001	WEST ARM	E. COLI	5A
UPPER WABASH	51201061001	PULASKI	INB06A1_T1002	SCHOLTZ DITCH - UNNAMED TRIBUTARY	E. COLI	5A
UPPER WABASH	51201061001	PULASKI	INB06A1_T1003	ECKERT DITCH	E. COLI	5A
UPPER WABASH	51201061001	PULASKI	INB06A1_T1004	SELMER DITCH	E. COLI	5A
UPPER WABASH	51201061001	PULASKI	INB06A1_T1006	STROMBERG-TETZLOFF DITCH	E. COLI	5A
UPPER WABASH	51201061001	PULASKI	INB06A1_T1007	MCCAULIFF DITCH	E. COLI	5A
UPPER WABASH	51201061001	PULASKI	INB06A1_T1008	STEFFEL DITCH	E. COLI	5A
UPPER WABASH	51201061001	PULASKI	INB06A1_T1008	STEFFEL DITCH	IMPAIRED BIOTIC COMMUNITIES	5A
UPPER WABASH	5120106100020	WHITE	INB06A2_01	ACKERMAN DITCH (DOWNSTREAM OF CR 1000N)	IMPAIRED BIOTIC COMMUNITIES	5A
UPPER WABASH	51201061002	PULASKI	INB06A2_03	BIG MONON DITCH	E. COLI	5A
UPPER WABASH	5120106100020	WHITE	INB06A2_T1004	UNNAMED CHANNEL (TO AND FROM TIPPECANOE RIVER)	PCBS (FISH TISSUE)	5B
UPPER WABASH	51201061002	STARKE	INB06A2_T1005	SHARP DITCH	E. COLI	5A
UPPER WABASH	51201061002	PULASKI	INB06A2_T1006	BIG MONON DITCH - UNNAMED TRIBUTARY	E. COLI	5A
UPPER WABASH	51201061002	PULASKI	INB06A2_T1007	BIG MONON DITCH - UNNAMED TRIBUTARY	E. COLI	5A
UPPER WABASH	51201061002	PULASKI	INB06A2_T1009	EMMETT DITCH	E. COLI	5A
UPPER WABASH	51201061002	PULASKI	INB06A2_T1010	DRESSLER DITCH	E. COLI	5A
UPPER WABASH	51201061002	PULASKI	INB06A2_T1011	BIG MONON DITCH - UNNAMED TRIBUTARY	E. COLI	5A
UPPER WABASH	51201061003	PULASKI	INB06A3_01	BIG MONON DITCH	E. COLI	5A
UPPER WABASH	51201061003	PULASKI	INB06A3_T1001	THOMPSON DITCH	E. COLI	5A
UPPER WABASH	51201061003	PULASKI	INB06A3_T1002	THOMPSON DITCH - UNNAMED TRIBUTARY	E. COLI	5A
UPPER WABASH	51201061003	PULASKI	INB06A3_T1003	HUNTER BRANCH	E. COLI	5A
UPPER WABASH	51201061003	PULASKI	INB06A3_T1004	THOMPSON DITCH - UNNAMED TRIBUTARY	E. COLI	5A
UPPER WABASH	51201061003	STARKE	INB06A3_T1005	THOMPSON BRANCH	E. COLI	5A
UPPER WABASH	51201061003	PULASKI	INB06A3_T1006	STELTER DITCH	E. COLI	5A
UPPER WABASH	51201061003	PULASKI	INB06A3_T1007	KOEPKE DITCH	E. COLI	5A
UPPER WABASH	5120106100030	WHITE	INB06A3_T1031	TIPPECANOE RIVER	PCBS (FISH TISSUE)	5B
UPPER WABASH	51201061004	PULASKI	INB06A4_01	BIG MONON DITCH	E. COLI	5A
UPPER WABASH	51201061004	PULASKI	INB06A4_T1001	LIZENRY DITCH	E. COLI	5A
UPPER WABASH	51201061005	PULASKI	INB06A5_01	ANTRIM DITCH	E. COLI	5A
UPPER WABASH	51201061005	PULASKI	INB06A5_T1001	ANTRIM DITCH - UNNAMED TRIBUTARY	E. COLI	5A
UPPER WABASH	51201061005	JASPER	INB06A5_T1002	ANTRIM DITCH - UNNAMED TRIBUTARY	E. COLI	5A

UPPER WABASH	51201061005	PULASKI	INB06A5_T1003	ANTRIM DITCH - UNNAMED TRIBUTARY	E. COLI	5A
UPPER WABASH	51201061005	PULASKI	INB06A5_T1004	ANTHONY DITCH	E. COLI	5A
UPPER WABASH	51201061005	PULASKI	INB06A5_T1005	MADAUS DITCH	E. COLI	5A
UPPER WABASH	51201061005	PULASKI	INB06A5_T1006	COX DITCH	E. COLI	5A
UPPER WABASH	51201061005	PULASKI	INB06A5_T1007	DUNKER DITCH	E. COLI	5A
UPPER WABASH	51201061006	PULASKI	INB06A6_01	MOSLEY DITCH	E. COLI	5A
UPPER WABASH	51201061006	PULASKI	INB06A6_T1001	HANSELL DITCH	E. COLI	5A
UPPER WABASH	51201061006	PULASKI	INB06A6_T1002	MOSLEY BRANCH	E. COLI	5A
UPPER WABASH	51201061007	PULASKI	INB06A7_01	BIG MONON DITCH	E. COLI	5A
UPPER WABASH	51201061007	PULASKI	INB06A7_T1001	TIEDE DITCH	E. COLI	5A
UPPER WABASH	51201061007	PULASKI	INB06A7_T1002	BIG MONON DITCH - UNNAMED TRIBUTARY	E. COLI	5A
UPPER WABASH	51201061007	PULASKI	INB06A7_T1003	STEIN DITCH	E. COLI	5A
UPPER WABASH	51201061007	PULASKI	INB06A7_T1004	MALCHOW DITCH	E. COLI	5A
UPPER WABASH	51201061007	PULASKI	INB06A7_T1005	HUBBELL DITCH	E. COLI	5A
UPPER WABASH	51201061007	PULASKI	INB06A7_T1007	BIG MONON DITCH - UNNAMED TRIBUTARY	E. COLI	5A
UPPER WABASH	51201061008	WHITE	INB06A9_01	BIG MONON DITCH	IMPAIRED BIOTIC COMMUNITIES	5A
UPPER WABASH	51201061008	WHITE	INB06A9_01	BIG MONON DITCH	E. COLI	5A
UPPER WABASH	51201061008	PULASKI	INB06A9_T1001	BIG MONON DITCH - UNNAMED TRIBUTARY	IMPAIRED BIOTIC COMMUNITIES	5A
UPPER WABASH	51201061008	PULASKI	INB06A9_T1001	BIG MONON DITCH - UNNAMED TRIBUTARY	E. COLI	5A
UPPER WABASH	51201061008	PULASKI	INB06A9_T1002	BIG MONON DITCH - UNNAMED TRIBUTARY	IMPAIRED BIOTIC COMMUNITIES	5A
UPPER WABASH	51201061008	PULASKI	INB06A9_T1002	BIG MONON DITCH - UNNAMED TRIBUTARY	E. COLI	5A
UPPER WABASH	51201061008	PULASKI	INB06A9_T1003	BIG MONON DITCH - UNNAMED TRIBUTARY	IMPAIRED BIOTIC COMMUNITIES	5A
UPPER WABASH	51201061008	PULASKI	INB06A9_T1003	BIG MONON DITCH - UNNAMED TRIBUTARY	E. COLI	5A
UPPER WABASH	51201061101	WHITE	INB06B1_01	MCKILLIP DITCH	E. COLI	5A
UPPER WABASH	51201061101	WHITE	INB06B1_01	MCKILLIP DITCH	DISSOLVED OXYGEN	5A
UPPER WABASH	51201061101	WHITE	INB06B1_01	MCKILLIP DITCH	IMPAIRED BIOTIC COMMUNITIES	5A
UPPER WABASH	51201061101	WHITE	INB06B1_01	MCKILLIP DITCH	NUTRIENTS	5A
UPPER WABASH	51201061201	WHITE	INB06C1_01	TIPPECANOE RIVER	PCBS (FISH TISSUE)	5B
UPPER WABASH	51201061201	PULASKI	INB06C1_T1001	SWINGLE DITCH	E. COLI	5A
UPPER WABASH	51201061202	WHITE	INB06C2_T1001	HARP DITCH	E. COLI	5A
UPPER WABASH	51201061202	PULASKI	INB06C2_T1002	HARP DITCH - UNNAMED TRIBUTARY	E. COLI	5A
UPPER WABASH	51201061202	WHITE	INB06C2_T1003	TIPPECANOE RIVER - UNNAMED TRIBUTARY	E. COLI	5A
UPPER	51201061202	WHITE	INB06C2_T1004	TIPPECANOE	E. COLI	5A

WABASH				RIVER - UNNAMED TRIBUTARY		
UPPER WABASH	51201061207	WHITE	INB06C7_01	HONEY CREEK	IMPAIRED BIOTIC COMMUNITIES	5A
UPPER WABASH	51201061208	WHITE	INB06C8_01	TIPPECANOE RIVER	PCBS (FISH TISSUE)	5B
UPPER WABASH	5120106120110	WHITE	INB06CB_00	HONEY CREEK - SHAFER DAM	IMPAIRED BIOTIC COMMUNITIES	5A
UPPER WABASH	5120106120110	WHITE	INB06CB_00	HONEY CREEK - SHAFER DAM	PCBS (FISH TISSUE)	5B
UPPER WABASH	5120106120110	WHITE	INB06CB_00	HONEY CREEK - SHAFER DAM	TOTAL MERCURY (FISH TISSUE)	5B
UPPER WABASH	5120106130010	WHITE	INB06D1_01	TIPPECANOE RIVER (DOWNSTREAM OF TIMMONS DITCH)	NUTRIENTS	5A
UPPER WABASH	5120106130010	WHITE	INB06D1_01	TIPPECANOE RIVER (DOWNSTREAM OF TIMMONS DITCH)	PCBS (FISH TISSUE)	5B
UPPER WABASH	51201061301	WHITE	INB06D1_02	PIKE CREEK	PCBS (FISH TISSUE)	5B
UPPER WABASH	51201061301	WHITE	INB06D1_T1009	HOUSTON DITCH	PCBS (FISH TISSUE)	5B
UPPER WABASH	51201061301	WHITE	INB06D1_T1010	PIKE CREEK - UNNAMED TRIBUTARY	PCBS (FISH TISSUE)	5B
UPPER WABASH	51201061301	WHITE	INB06D1_T1011	SUITS DITCH	PCBS (FISH TISSUE)	5B
UPPER WABASH	51201061304	WHITE	INB06D4_01	TIPPECANOE RIVER	PCBS (FISH TISSUE)	5B
UPPER WABASH	51201061305	WHITE	INB06D5_01	BIG CREEK	E. COLI	5A
UPPER WABASH	51201061305	WHITE	INB06D6_01	SPRING CREEK	E. COLI	5A
UPPER WABASH	51201061306	WHITE	INB06D6_T1001	EMERGE DITCH	E. COLI	5A
UPPER WABASH	51201061306	WHITE	INB06D6_T1001A	EMERGE DITCH - UNNAMED TRIBUTARY	E. COLI	5A
UPPER WABASH	51201061309	CARROLL	INB06D9_01	TIPPECANOE RIVER	PCBS (FISH TISSUE)	5B
UPPER WABASH	5120106150040	WHITE	INB06F4_01	SPRING CREEK (DOWNSTREAM OF EMGE DITCH)	E. COLI	5A
UPPER WABASH	5120106150040	WHITE	INB06F4_T1002	SPRING CREEK-UNNAMED TRIBUTARY	E. COLI	5A
UPPER WABASH	5120106150050	TIPPECANOE	INB06F5_M1096	TIPPECANOE RIVER	PCBS (FISH TISSUE)	5B
UPPER WABASH	5120106150060	WHITE	INB06F6_01	MYERS DITCH (ROUND GROVE TWP)	DISSOLVED OXYGEN	5A
UPPER WABASH	5120106150060	WHITE	INB06F6_01	MYERS DITCH (ROUND GROVE TWP)	IMPAIRED BIOTIC COMMUNITIES	5A
UPPER WABASH	5120106150080	TIPPECANOE	INB06F8_M1097	TIPPECANOE RIVER	PCBS (FISH TISSUE)	5B
UPPER WABASH	5120106010010	WHITLEY	INB06P1001_00	CROOKED LAKE	IMPAIRED BIOTIC COMMUNITIES	5A
UPPER WABASH	5120106010080	KOSCIUSKO	INB06P1002_00	TIPPECANOE LAKE	PCBS (FISH TISSUE)	5B
UPPER WABASH	5120106010080	KOSCIUSKO	INB06P1002_00	TIPPECANOE LAKE	IMPAIRED BIOTIC COMMUNITIES	5A
UPPER WABASH	5120106020040	KOSCIUSKO	INB06P1005_00	PIKE LAKE	PCBS (FISH TISSUE)	5B
UPPER WABASH	5120106020040	KOSCIUSKO	INB06P1005_00	PIKE LAKE	PHOSPHORUS	5A
UPPER WABASH	5120106020060	KOSCIUSKO	INB06P1007_00	WINONA LAKE	PCBS (FISH TISSUE)	5B
UPPER WABASH	5120106020080	KOSCIUSKO	INB06P1008_00	CENTER LAKE	PHOSPHORUS	5A
UPPER WABASH	5120106050020	FULTON	INB06P1016_00	LAKE MANITOU	PHOSPHORUS	5A

UPPER WABASH	5120106060010	MARSHALL	INB06P1019_00	MAXINKUCKEE, LAKE	PCBS (FISH TISSUE)	5B
UPPER WABASH	5120106060010	MARSHALL	INB06P1019_00	MAXINKUCKEE, LAKE	TOTAL MERCURY (FISH TISSUE)	5B
UPPER WABASH	5120106120110	WHITE	INB06P1033_00	LAKE SHAFER	E. COLI	5A
UPPER WABASH	5120106010070	KOSCIUSKO	INB06P1035_00	LITTLE BARBEE LAKE	TOTAL MERCURY (FISH TISSUE)	5B
UPPER WABASH	5120106010040	KOSCIUSKO	INB06P1046_00	THE BACKWATERS	PHOSPHORUS	5A
UPPER WABASH	5120106010030	NOBLE	INB06P1048_00	BAUGHER LAKE	PHOSPHORUS	5A
UPPER WABASH	5120106010010	NOBLE	INB06P1049_00	BIG LAKE	PHOSPHORUS	5A
UPPER WABASH	5120106010070	KOSCIUSKO	INB06P1050_00	BIG BARBEE LAKE	PHOSPHORUS	5A
UPPER WABASH	5120106010020	WHITLEY	INB06P1053_00	GOOSE LAKE	PHOSPHORUS	5A
UPPER WABASH	5120106010080	KOSCIUSKO	INB06P1056_00	JAMES LAKE	IMPAIRED BIOTIC COMMUNITIES	5A
UPPER WABASH	5120106010010	WHITLEY	INB06P1059_00	LITTLE CROOKED LAKE	PHOSPHORUS	5A
UPPER WABASH	5120106010020	WHITLEY	INB06P1060_00	LOON LAKE	TOTAL MERCURY (FISH TISSUE)	5B
UPPER WABASH	5120106010020	WHITLEY	INB06P1060_00	LOON LAKE	PHOSPHORUS	5A
UPPER WABASH	5120106010080	KOSCIUSKO	INB06P1063_00	OSWEGO LAKE	IMPAIRED BIOTIC COMMUNITIES	5A
UPPER WABASH	5120106010070	KOSCIUSKO	INB06P1067_00	SECHRIST LAKE	IMPAIRED BIOTIC COMMUNITIES	5A
UPPER WABASH	5120106010050	WHITLEY	INB06P1069_00	TROY CEDAR LAKE	PHOSPHORUS	5A
UPPER WABASH	5120106020030	KOSCIUSKO	INB06P1071_00	LITTLE CHAPMAN LAKE	PHOSPHORUS	5A
UPPER WABASH	5120106020040	KOSCIUSKO	INB06P1072_00	LITTLE PIKE LAKE	PHOSPHORUS	5A
UPPER WABASH	5120106030030	KOSCIUSKO	INB06P1073_00	CALDWELL LAKE	PHOSPHORUS	5A
UPPER WABASH	5120106030040	KOSCIUSKO	INB06P1077_00	PALESTINE LAKE	PCBS (FISH TISSUE)	5B
UPPER WABASH	5120106030040	KOSCIUSKO	INB06P1077_00	PALESTINE LAKE	PHOSPHORUS	5A
UPPER WABASH	5120106040050	KOSCIUSKO	INB06P1078_00	BEAVER DAM LAKE	PHOSPHORUS	5A
UPPER WABASH	5120106050050	FULTON	INB06P1086_00	SOUTH MUD LAKE	PHOSPHORUS	5A
UPPER WABASH	5120106060080	FULTON	INB06P1090_00	BRUCE LAKE	PHOSPHORUS	5A
UPPER WABASH	5120106140020	CARROLL	INB06P1092_00	FREEMAN, LAKE	PCBS (FISH TISSUE)	5B
UPPER WABASH	5120106010010	NOBLE	INB06P1100_00	CRANE LAKE	PHOSPHORUS	5A
UPPER WABASH	51201070101	TIPTON	INB0711_02	TURKEY CREEK	E. COLI	5A
UPPER WABASH	51201070102	TIPTON	INB0712_02	BROAD CREEK	IMPAIRED BIOTIC COMMUNITIES	5A
UPPER WABASH	51201070102	TIPTON	INB0712_T1001	NORTH CREEK	IMPAIRED BIOTIC COMMUNITIES	5A
UPPER WABASH	51201070102	TIPTON	INB0712_T1002	BROAD CREEK - UNNAMED TRIBUTARY	IMPAIRED BIOTIC COMMUNITIES	5A
UPPER WABASH	51201070103	TIPTON	INB0713_01	TURKEY CREEK	NUTRIENTS	5A
UPPER WABASH	51201070103	TIPTON	INB0713_01	TURKEY CREEK	DISSOLVED OXYGEN	5A
UPPER WABASH	51201070103	TIPTON	INB0713_T1001	TURKEY CREEK - UNNAMED TRIBUTARY	E. COLI	5A
UPPER WABASH	51201070103	TIPTON	INB0713_T1002	TURKEY CREEK - UNNAMED TRIBUTARY	E. COLI	5A
UPPER WABASH	51201070103	TIPTON	INB0713_T1003	TURKEY CREEK - UNNAMED TRIBUTARY	E. COLI	5A

UPPER WABASH	51201070103	TIPTON	INB0713_T1004	TURKEY CREEK - UNNAMED TRIBUTARY	E. COLI	5A
UPPER WABASH	51201070104	GRANT	INB0714_T1005	WILDCAT CREEK - UNNAMED TRIBUTARY	E. COLI	5A
UPPER WABASH	51201070104	MADISON	INB0714_T1006	POLEY WALK	E. COLI	5A
UPPER WABASH	51201070104	TIPTON	INB0714_T1007	WILDCAT CREEK - UNNAMED TRIBUTARY	E. COLI	5A
UPPER WABASH	51201070106	HOWARD	INB0716_T1001	IRWIN CREEK	E. COLI	5A
UPPER WABASH	51201070106	HOWARD	INB0716_T1002	WILDCAT CREEK - UNNAMED TRIBUTARY	E. COLI	5A
UPPER WABASH	51201070106	HOWARD	INB0716_T1003	WILDCAT CREEK - UNNAMED TRIBUTARY	E. COLI	5A
UPPER WABASH	51201070106	TIPTON	INB0716_T1004	WILDCAT CREEK - UNNAMED TRIBUTARY	E. COLI	5A
UPPER WABASH	51201070107	HOWARD	INB0717_01	WILDCAT CREEK	PCBS (FISH TISSUE)	5B
UPPER WABASH	51201070107	HOWARD	INB0717_T1009	WILDCAT CREEK - UNNAMED TRIBUTARY	E. COLI	5A
UPPER WABASH	51201070107	HOWARD	INB0717_T1010	WILDCAT CREEK - UNNAMED TRIBUTARY	E. COLI	5A
UPPER WABASH	51201070107	HOWARD	INB0717_T1011	WILDCAT CREEK - UNNAMED TRIBUTARY	E. COLI	5A
UPPER WABASH	51201070108	HOWARD	INB0718_02	KOKOMO CREEK	PCBS (FISH TISSUE)	5B
UPPER WABASH	51201070108	HOWARD	INB0718_T1006	KOKOMO CREEK - UNNAMED TRIBUTARY	E. COLI	5A
UPPER WABASH	51201070108	HOWARD	INB0718_T1007	KOKOMO CREEK - UNNAMED TRIBUTARY	E. COLI	5A
UPPER WABASH	51201070109	HOWARD	INB0719_01	WILDCAT CREEK	PCBS (FISH TISSUE)	5B
UPPER WABASH	51201070201	CARROLL	INB0721_T1014	HARNESS DITCH	E. COLI	5A
UPPER WABASH	51201070202	CLINTON	INB0722_01A	UNNAMED STREAM (CLINTON-CARROLL COUNTY LINE)	E. COLI	5A
UPPER WABASH	51201070202	CARROLL	INB0722_T1010	WILDCAT CREEK, MIDDLE FORK - UNNAMED TRIBUTARY	E. COLI	5A
UPPER WABASH	51201070202	CARROLL	INB0722_T1011	WILDCAT CREEK, MIDDLE FORK - UNNAMED TRIBUTARY	E. COLI	5A
UPPER WABASH	51201070202	CARROLL	INB0722_T1013	MIDDLE FORK BRANCH - SCOFIELD DITCH	DISSOLVED OXYGEN	5A
UPPER WABASH	5120107020030	HOWARD	INB0723_T1011	LITTLE WILDCAT CREEK (DOWNSTREAM OF VOGUS DITCH)	E. COLI	5A
UPPER WABASH	51201070204	CLINTON	INB0724_02A	WILDCAT CREEK, MIDDLE FORK - UNNAMED TRIBUTARY	E. COLI	5A
UPPER WABASH	51201070204	CLINTON	INB0724_02B	WILDCAT CREEK, MIDDLE FORK - UNNAMED TRIBUTARY	E. COLI	5A
UPPER WABASH	51201070204	CARROLL	INB0724_T1001	WILDCAT CREEK, MIDDLE FORK - UNNAMED TRIBUTARY	E. COLI	5A
UPPER	51201070204	CARROLL	INB0724_T1003	WILDCAT CREEK,	E. COLI	5A

WABASH				MIDDLE FORK - UNNAMED TRIBUTARY		
UPPER WABASH	51201070205	TIPPECANOE	INB0725_02	WILDCAT CREEK, MIDDLE FORK	PCBS (FISH TISSUE)	5B
UPPER WABASH	51201070205	TIPPECANOE	INB0725_02A	WILDCAT CREEK, MIDDLE FORK - UNNAMED TRIBUTARY	PCBS (FISH TISSUE)	5B
UPPER WABASH	51201070103	TIPTON	INB0731_01	TURKEY CREEK	DISSOLVED OXYGEN	5A
UPPER WABASH	51201070103	TIPTON	INB0731_01	TURKEY CREEK	AMMONIA	5A
UPPER WABASH	51201070103	TIPTON	INB0731_01	TURKEY CREEK	CHLORIDE	5A
UPPER WABASH	51201070302	CLINTON	INB0732_01	KILMORE CREEK	DISSOLVED OXYGEN	5A
UPPER WABASH	51201070302	CLINTON	INB0732_01	KILMORE CREEK	NUTRIENTS	5A
UPPER WABASH	51201070302	TIPTON	INB0732_T1001	SHANTY CREEK	IMPAIRED BIOTIC COMMUNITIES	5A
UPPER WABASH	51201070304	CLINTON	INB0734_03	WILDCAT CREEK, SOUTH FORK	PCBS (FISH TISSUE)	5B
UPPER WABASH	51201070304	CLINTON	INB0734_03	WILDCAT CREEK, SOUTH FORK	DISSOLVED OXYGEN	5A
UPPER WABASH	51201070304	CLINTON	INB0734_04	TALBERT DITCH	DISSOLVED OXYGEN	5A
UPPER WABASH	51201070307	CLINTON	INB0737_T1004	LICK RUN	IMPAIRED BIOTIC COMMUNITIES	5A
UPPER WABASH	51201070307	CLINTON	INB0737_T1004	LICK RUN	DISSOLVED OXYGEN	5A
UPPER WABASH	51201070308	CLINTON	INB0738_01	WILDCAT CREEK, SOUTH FORK	PCBS (FISH TISSUE)	5B
UPPER WABASH	51201070308	CLINTON	INB0738_02	WILDCAT CREEK, SOUTH FORK	PCBS (FISH TISSUE)	5B
UPPER WABASH	51201070308	CLINTON	INB0738_03	WILDCAT CREEK, SOUTH FORK - UNNAMED TRIBUTARY	PCBS (FISH TISSUE)	5B
UPPER WABASH	51201070310	TIPPECANOE	INB073A_01	WILDCAT CREEK, SOUTH FORK	PCBS (FISH TISSUE)	5B
UPPER WABASH	51201070311	TIPPECANOE	INB073B_01	WILDCAT CREEK, SOUTH FORK	PCBS (FISH TISSUE)	5B
UPPER WABASH	51201070311	TIPPECANOE	INB073B_02	WILDCAT CREEK, SOUTH FORK	PCBS (FISH TISSUE)	5B
UPPER WABASH	5120107040010	CLINTON	INB0741_02	TALBERT DITCH	IMPAIRED BIOTIC COMMUNITIES	5A
UPPER WABASH	51201070401	HOWARD	INB0741_03	WILDCAT CREEK, LITTLE, EAST FORK	PCBS (FISH TISSUE)	5B
UPPER WABASH	51201070401	HOWARD	INB0741_04	WILDCAT CREEK, LITTLE, WEST FORK	PCBS (FISH TISSUE)	5B
UPPER WABASH	51201070401	TIPTON	INB0741_T1006	KELLY DITCH	DISSOLVED OXYGEN	5A
UPPER WABASH	51201070401	TIPTON	INB0741_T1006	KELLY DITCH	NUTRIENTS	5A
UPPER WABASH	51201070401	TIPTON	INB0741_T1006	KELLY DITCH	PCBS (FISH TISSUE)	5B
UPPER WABASH	51201070402	HOWARD	INB0742_04	WILDCAT CREEK, LITTLE	E. COLI	5A
UPPER WABASH	51201070402	HOWARD	INB0742_04	LITTLE WILDCAT CREEK	NUTRIENTS	5A
UPPER WABASH	51201070402	HOWARD	INB0742_T1004	CLAW CREEK	E. COLI	5A
UPPER WABASH	51201070402	HOWARD	INB0742_T1006	VOGUS DITCH	E. COLI	5A
UPPER WABASH	51201070403	HOWARD	INB0743_04	WILDCAT CREEK	PCBS (FISH TISSUE)	5B
UPPER WABASH	51201070403	HOWARD	INB0743_04	WILDCAT CREEK	TOTAL MERCURY (FISH TISSUE)	5B
UPPER WABASH	51201070403	HOWARD	INB0743_T1006	SHAMBAUGH RUN	E. COLI	5A
UPPER WABASH	51201070403	HOWARD	INB0743_T1007	KITTY RUN	E. COLI	5A

UPPER WABASH	51201070403	HOWARD	INB0743_T1008	EDWARDS DITCH	E. COLI	5A
UPPER WABASH	51201070404	TIPTON	INB0744_T1001	HONEY CREEK - UNNAMED TRIBUTARY	E. COLI	5A
UPPER WABASH	51201070405	HOWARD	INB0745_04	WILDCAT CREEK	PCBS (FISH TISSUE)	5B
UPPER WABASH	51201070405	HOWARD	INB0745_04	WILDCAT CREEK	IMPAIRED BIOTIC COMMUNITIES	5A
UPPER WABASH	51201070405	HOWARD	INB0745_04	WILDCAT CREEK	TOTAL MERCURY (FISH TISSUE)	5B
UPPER WABASH	51201070405	HOWARD	INB0745_T1008	WILDCAT CREEK - UNNAMED TRIBUTARY	E. COLI	5A
UPPER WABASH	51201070405	HOWARD	INB0745_T1008	WILDCAT CREEK - UNNAMED TRIBUTARY	IMPAIRED BIOTIC COMMUNITIES	5A
UPPER WABASH	51201070406	HOWARD	INB0746_03	WILDCAT CREEK	PCBS (FISH TISSUE)	5B
UPPER WABASH	51201070406	CARROLL	INB0746_03A	WILDCAT CREEK - UNNAMED TRIBUTARY	E. COLI	5A
UPPER WABASH	51201070406	CARROLL	INB0746_03B	WILDCAT CREEK - UNNAMED TRIBUTARY	E. COLI	5A
UPPER WABASH	51201070406	CARROLL	INB0746_03C	WILDCAT CREEK - UNNAMED TRIBUTARY	E. COLI	5A
UPPER WABASH	51201070407	CARROLL	INB0747_01	WILDCAT CREEK	PCBS (FISH TISSUE)	5B
UPPER WABASH	51201070407	CARROLL	INB0747_T1005	WILDCAT CREEK - UNNAMED TRIBUTARY	PCBS (FISH TISSUE)	5B
UPPER WABASH	51201070408	CARROLL	INB0748_01	WILDCAT CREEK	PCBS (FISH TISSUE)	5B
UPPER WABASH	51201070409	TIPPECANOE	INB0749_01	WILDCAT CREEK	PCBS (FISH TISSUE)	5B
UPPER WABASH	51201070409	TIPPECANOE	INB0749_02	WILDCAT CREEK	FREE CYANIDE	5A
UPPER WABASH	51201070409	TIPPECANOE	INB0749_02	WILDCAT CREEK	PCBS (FISH TISSUE)	5B
UPPER WABASH	51201070409	TIPPECANOE	INB0749_03	WILDCAT CREEK	PCBS (FISH TISSUE)	5B
UPPER WABASH	5120107010090	HOWARD	INB07P1003_00	KOKOMO RESERVOIR 2	E. COLI	5A
UPPER WABASH	5120107010090	HOWARD	INB07P1003_00	KOKOMO RESERVOIR 2	ALGAE	5A
UPPER WABASH	5120107010090	HOWARD	INB07P1003_00	KOKOMO RESERVOIR 2	TASTE AND ODOR	5A
LOWER WABASH	51201080104	TIPPECANOE	INB0814_01	ELLIOT DITCH	PCBS (FISH TISSUE)	5B
LOWER WABASH	51201080104	TIPPECANOE	INB0814_01	ELLIOT DITCH	IMPAIRED BIOTIC COMMUNITIES	5A
LOWER WABASH	51201080106	TIPPECANOE	INB0816_01	WEA CREEK	TOTAL MERCURY (FISH TISSUE)	5B
LOWER WABASH	51201080106	TIPPECANOE	INB0816_01	WEA CREEK	PCBS (FISH TISSUE)	5B
LOWER WABASH	51201080106	TIPPECANOE	INB0816_01	WEA CREEK	E. COLI	5A
LOWER WABASH	51201080106	TIPPECANOE	INB0816_02	WEA CREEK	TOTAL MERCURY (FISH TISSUE)	5B
LOWER WABASH	51201080106	TIPPECANOE	INB0816_02	WEA CREEK	PCBS (FISH TISSUE)	5B
LOWER WABASH	51201080106	TIPPECANOE	INB0816_02	WEA CREEK	E. COLI	5A
LOWER WABASH	51201080106	TIPPECANOE	INB0816_06A	WEA CREEK - UNNAMED TRIBUTARY	E. COLI	5A
LOWER WABASH	51201080106	TIPPECANOE	INB0816_06A	WEA CREEK - UNNAMED TRIBUTARY	PCBS (FISH TISSUE)	5B
LOWER WABASH	51201080106	TIPPECANOE	INB0816_06A	WEA CREEK - UNNAMED TRIBUTARY	TOTAL MERCURY (FISH TISSUE)	5B
LOWER WABASH	51201080202	TIPPECANOE	INB0822_01	BURNETTE CREEK	E. COLI	5A

LOWER WABASH	51201080202	TIPPECANOE	INB0822_02	BURNETTE CREEK (DOWNSTREAM OF BATTLE GROUND, IN)	E. COLI	5A
LOWER WABASH	51201080202	TIPPECANOE	INB0822_02	BURNETTE CREEK (DOWNSTREAM OF BATTLE GROUND, IN)	IMPAIRED BIOTIC COMMUNITIES	5A
LOWER WABASH	51201080203	TIPPECANOE	INB0823_01	WABASH RIVER	IMPAIRED BIOTIC COMMUNITIES	5A
LOWER WABASH	51201080203	TIPPECANOE	INB0823_01	WABASH RIVER	PCBS (FISH TISSUE)	5B
LOWER WABASH	51201080203	TIPPECANOE	INB0823_01	WABASH RIVER	E. COLI	5A
LOWER WABASH	51201080203	TIPPECANOE	INB0823_01	WABASH RIVER	TOTAL MERCURY (FISH TISSUE)	5B
LOWER WABASH	51201080304	WARREN	INB0834_02	MUD PINE CREEK	PCBS (FISH TISSUE)	5B
LOWER WABASH	51201080304	WARREN	INB0834_03	MUD PINE CREEK	PCBS (FISH TISSUE)	5B
LOWER WABASH	51201080304	WARREN	INB0834_04	MUD PINE CREEK	PCBS (FISH TISSUE)	5B
LOWER WABASH	51201080304	WARREN	INB0834_T1006	MUD PINE CREEK - UNNAMED TRIBUTARY	PCBS (FISH TISSUE)	5B
LOWER WABASH	51201080304	WARREN	INB0834_T1007	MUD PINE CREEK - UNNAMED TRIBUTARY	PCBS (FISH TISSUE)	5B
LOWER WABASH	51201080304	WARREN	INB0834_T1008	MUD PINE CREEK - UNNAMED TRIBUTARY	PCBS (FISH TISSUE)	5B
LOWER WABASH	51201080304	WARREN	INB0834_T1009	MUD PINE CREEK - UNNAMED TRIBUTARY	PCBS (FISH TISSUE)	5B
LOWER WABASH	51201080304	WARREN	INB0834_T1010	MUD PINE CREEK - UNNAMED TRIBUTARY	PCBS (FISH TISSUE)	5B
LOWER WABASH	51201080304	WARREN	INB0834_T1011	MUD PINE CREEK - UNNAMED TRIBUTARY	PCBS (FISH TISSUE)	5B
LOWER WABASH	51201080304	WARREN	INB0834_T1012	MUD PINE CREEK - UNNAMED TRIBUTARY	PCBS (FISH TISSUE)	5B
LOWER WABASH	51201080304	WARREN	INB0834_T1013	SPRING BRANCH	PCBS (FISH TISSUE)	5B
LOWER WABASH	5120108040010	WHITE	INB0841_01	BIG PINE CREEK (HEADWATER)	IMPAIRED BIOTIC COMMUNITIES	5A
LOWER WABASH	5120108040010	WHITE	INB0841_01	BIG PINE CREEK (HEADWATER)	ALGAE	5A
LOWER WABASH	5120108040010	WHITE	INB0841_01	BIG PINE CREEK (HEADWATER)	DISSOLVED OXYGEN	5A
LOWER WABASH	5120108040010	WHITE	INB0841_T1001	BIG PINE CREEK - UNNAMED HEADWATER TRIBUTARY	DISSOLVED OXYGEN	5A
LOWER WABASH	5120108040010	WHITE	INB0841_T1001	BIG PINE CREEK - UNNAMED HEADWATER TRIBUTARY	ALGAE	5A
LOWER WABASH	5120108040010	WHITE	INB0841_T1002	VANATTA-O'CONNER DITCHES	ALGAE	5A
LOWER WABASH	5120108040010	WHITE	INB0841_T1002	VANATTA-O'CONNER DITCHES	DISSOLVED OXYGEN	5A
LOWER WABASH	5120108040010	WHITE	INB0841_T1002	VANATTA-O'CONNER DITCHES	IMPAIRED BIOTIC COMMUNITIES	5A
LOWER WABASH	5120108040010	WHITE	INB0841_T1003	ROUDEBUSH DITCH	ALGAE	5A
LOWER WABASH	5120108040010	WHITE	INB0841_T1003	ROUDEBUSH DITCH	DISSOLVED OXYGEN	5A
LOWER WABASH	51201080402	BENTON	INB0842_02	BIG PINE CREEK	IMPAIRED BIOTIC COMMUNITIES	5A
LOWER WABASH	51201080402	BENTON	INB0842_T1003	MILLER DITCH	IMPAIRED BIOTIC COMMUNITIES	5A

LOWER WABASH	51201080403	BENTON	INB0843_01	LITTLE PINE CREEK	E. COLI	5A
LOWER WABASH	51201080403	BENTON	INB0843_02	LITTLE PINE CREEK	E. COLI	5A
LOWER WABASH	51201080403	BENTON	INB0843_T1001	LITTLE PINE CREEK - UNNAMED TRIBUTARY	E. COLI	5A
LOWER WABASH	5120108040040	BENTON	INB0844_T1002	OWENS DITCH	IMPAIRED BIOTIC COMMUNITIES	5A
LOWER WABASH	51201080405	BENTON	INB0845_T1003	BRUMM DITCH	IMPAIRED BIOTIC COMMUNITIES	5A
LOWER WABASH	51201080406	BENTON	INB0846_T1002	DARBY DITCH	IMPAIRED BIOTIC COMMUNITIES	5A
LOWER WABASH	51201080407	BENTON	INB0847_T1005	BIG PINE CREEK - UNNAMED TRIBUTARY	NUTRIENTS	5A
LOWER WABASH	51201080409	WARREN	INB0849_01	BIG PINE CREEK	E. COLI	5A
LOWER WABASH	51201080409	WARREN	INB0849_01	BIG PINE CREEK	TOTAL LEAD	5A
LOWER WABASH	51201080409	WARREN	INB0849_T1007	BIG PINE CREEK - UNNAMED TRIBUTARY	E. COLI	5A
LOWER WABASH	51201080410	WARREN	INB084A_01	BIG PINE CREEK	E. COLI	5A
LOWER WABASH	51201080410	WARREN	INB084A_01	BIG PINE CREEK	PCBS (FISH TISSUE)	5B
LOWER WABASH	51201080410	WARREN	INB084A_02	BIG PINE CREEK	E. COLI	5A
LOWER WABASH	51201080410	WARREN	INB084A_02	BIG PINE CREEK	PCBS (FISH TISSUE)	5B
LOWER WABASH	51201080410	WARREN	INB084A_03	BIG PINE CREEK	PCBS (FISH TISSUE)	5B
LOWER WABASH	51201080410	WARREN	INB084A_04	BIG PINE CREEK	PCBS (FISH TISSUE)	5B
LOWER WABASH	51201080410	WARREN	INB084A_05	BIG PINE CREEK	PCBS (FISH TISSUE)	5B
LOWER WABASH	51201080502	TIPPECANOE	INB0852_01	WABASH RIVER	PCBS (FISH TISSUE)	5B
LOWER WABASH	51201080502	TIPPECANOE	INB0852_01	WABASH RIVER	TOTAL MERCURY (FISH TISSUE)	5B
LOWER WABASH	51201080503	TIPPECANOE	INB0853_01	WABASH RIVER	PCBS (FISH TISSUE)	5B
LOWER WABASH	51201080503	TIPPECANOE	INB0853_01	WABASH RIVER	TOTAL MERCURY (FISH TISSUE)	5B
LOWER WABASH	51201080504	TIPPECANOE	INB0854_01	FLINT CREEK	DISSOLVED OXYGEN	5A
LOWER WABASH	51201080504	TIPPECANOE	INB0854_01	FLINT CREEK	NUTRIENTS	5A
LOWER WABASH	51201080507	FOUNTAIN	INB0857_01	WABASH RIVER	TOTAL MERCURY (FISH TISSUE)	5B
LOWER WABASH	51201080507	FOUNTAIN	INB0857_01	WABASH RIVER	PCBS (FISH TISSUE)	5B
LOWER WABASH	51201080507	FOUNTAIN	INB0857_T1004	WABASH RIVER - UNNAMED TRIBUTARY	E. COLI	5A
LOWER WABASH	51201080507	FOUNTAIN	INB0857_T1004	WABASH RIVER - UNNAMED TRIBUTARY	IMPAIRED BIOTIC COMMUNITIES	5A
LOWER WABASH	51201080510	FOUNTAIN	INB085A_01	WABASH RIVER	TOTAL MERCURY (FISH TISSUE)	5B
LOWER WABASH	51201080510	FOUNTAIN	INB085A_01	WABASH RIVER	PCBS (FISH TISSUE)	5B
LOWER WABASH	51201080601	TIPPECANOE	INB0861_01	BIG SHAWNEE CREEK	E. COLI	5A
LOWER WABASH	51201080601	FOUNTAIN	INB0861_02	BIG SHAWNEE CREEK	E. COLI	5A
LOWER WABASH	51201080601	FOUNTAIN	INB0861_T1001	SLUSH RUN	E. COLI	5A
LOWER WABASH	51201080602	FOUNTAIN	INB0862_01	BIG SHAWNEE CREEK	E. COLI	5A
LOWER WABASH	51201080602	FOUNTAIN	INB0862_T1001	KELL DITCH	E. COLI	5A

LOWER WABASH	51201080602	FOUNTAIN	INB0862_T1002	LITTLE SHAWNEE CREEK	E. COLI	5A
LOWER WABASH	51201080602	FOUNTAIN	INB0862_T1003	BODLEY BRANCH	E. COLI	5A
LOWER WABASH	51201080603	WARREN	INB0863_01	WABASH RIVER	TOTAL MERCURY (FISH TISSUE)	5B
LOWER WABASH	51201080603	WARREN	INB0863_01	WABASH RIVER	PCBS (FISH TISSUE)	5B
LOWER WABASH	51201080604	WARREN	INB0864_01	WABASH RIVER	PCBS (FISH TISSUE)	5B
LOWER WABASH	51201080604	WARREN	INB0864_01	WABASH RIVER	TOTAL MERCURY (FISH TISSUE)	5B
LOWER WABASH	51201080606	WARREN	INB0866_02	OPOSSUM RUN	E. COLI	5A
LOWER WABASH	51201080607	FOUNTAIN	INB0867_01	WABASH RIVER	PCBS (FISH TISSUE)	5B
LOWER WABASH	51201080607	FOUNTAIN	INB0867_01	WABASH RIVER	TOTAL MERCURY (FISH TISSUE)	5B
LOWER WABASH	51201080607	FOUNTAIN	INB0867_T1001	BEAR CREEK	E. COLI	5A
LOWER WABASH	51201080608	FOUNTAIN	INB0868_01	WABASH RIVER	PCBS (FISH TISSUE)	5B
LOWER WABASH	51201080608	FOUNTAIN	INB0868_01	WABASH RIVER	TOTAL MERCURY (FISH TISSUE)	5B
LOWER WABASH	51201080703	MONTGOMERY	INB0873_01	COAL CREEK, NORTH FORK	IMPAIRED BIOTIC COMMUNITIES	5A
LOWER WABASH	51201080703	MONTGOMERY	INB0873_01	COAL CREEK, NORTH FORK	NUTRIENTS	5A
LOWER WABASH	51201080703	MONTGOMERY	INB0873_01	COAL CREEK, NORTH FORK	E. COLI	5A
LOWER WABASH	51201080704	FOUNTAIN	INB0874_01	COAL CREEK	E. COLI	5A
LOWER WABASH	51201080704	FOUNTAIN	INB0874_T1001	COAL CREEK - UNNAMED TRIBUTARY	E. COLI	5A
LOWER WABASH	51201080704	FOUNTAIN	INB0874_T1002	COAL CREEK - UNNAMED TRIBUTARY	E. COLI	5A
LOWER WABASH	51201080708	FOUNTAIN	INB0878_01	DRY RUN	E. COLI	5A
LOWER WABASH	51201080708	FOUNTAIN	INB0878_02	DRY RUN	E. COLI	5A
LOWER WABASH	51201080708	FOUNTAIN	INB0878_03	COAL CREEK	E. COLI	5A
LOWER WABASH	51201080708	FOUNTAIN	INB0878_T1001	DRY RUN - UNNAMED TRIBUTARY	E. COLI	5A
LOWER WABASH	51201080708	FOUNTAIN	INB0878_T1002	DRY RUN - UNNAMED TRIBUTARY	E. COLI	5A
LOWER WABASH	51201080708	FOUNTAIN	INB0878_T1003	DRY RUN - UNNAMED TRIBUTARY	E. COLI	5A
LOWER WABASH	51201080708	FOUNTAIN	INB0878_T1004	DRY RUN - UNNAMED TRIBUTARY	E. COLI	5A
LOWER WABASH	51201080708	FOUNTAIN	INB0878_T1005	DRY RUN - UNNAMED TRIBUTARY	E. COLI	5A
LOWER WABASH	51201080708	FOUNTAIN	INB0878_T1006	COAL CREEK - UNNAMED TRIBUTARY	E. COLI	5A
LOWER WABASH	51201080803	FOUNTAIN	INB0883_01	WABASH RIVER	PCBS (FISH TISSUE)	5B
LOWER WABASH	51201080803	FOUNTAIN	INB0883_01	WABASH RIVER	TOTAL MERCURY (FISH TISSUE)	5B
LOWER WABASH	51201080902	FOUNTAIN	INB0892_01	PRAIRIE CREEK	E. COLI	5A
LOWER WABASH	51201080903	FOUNTAIN	INB0893_02	COAL CREEK	E. COLI	5A
LOWER WABASH	51201080903	FOUNTAIN	INB0893_T1001	COAL CREEK - UNNAMED TRIBUTARY	E. COLI	5A
LOWER WABASH	51201080903	FOUNTAIN	INB0893_T1002	COAL CREEK - UNNAMED TRIBUTARY	E. COLI	5A

LOWER WABASH	51201080903	FOUNTAIN	INB0893_T1003	COAL CREEK - UNNAMED TRIBUTARY	E. COLI	5A
LOWER WABASH	51201080903	FOUNTAIN	INB0893_T1004	COAL CREEK - UNNAMED TRIBUTARY	E. COLI	5A
LOWER WABASH	51201080903	FOUNTAIN	INB0893_T1005	COAL CREEK - UNNAMED TRIBUTARY	E. COLI	5A
LOWER WABASH	51201081103	VERMILLION	INB08B3_03	LITTLE VERMILLION RIVER	IMPAIRED BIOTIC COMMUNITIES	5A
LOWER WABASH	51201081103	VERMILLION	INB08B3_03	LITTLE VERMILLION RIVER	E. COLI	5A
LOWER WABASH	51201081104	VERMILLION	INB08B4_01	LITTLE VERMILLION RIVER	E. COLI	5A
LOWER WABASH	51201081202	MONTGOMERY	INB08C2_02	BIG RACCOON CREEK	E. COLI	5A
LOWER WABASH	51201081204	MONTGOMERY	INB08C4_01	CORNSTALK CREEK	IMPAIRED BIOTIC COMMUNITIES	5A
LOWER WABASH	51201081205	PUTNAM	INB08C5_01	RAMP CREEK, NORTH	IMPAIRED BIOTIC COMMUNITIES	5A
LOWER WABASH	51201081206	PUTNAM	INB08C6_02	BIG RACCOON CREEK	E. COLI	5A
LOWER WABASH	51201081206	PUTNAM	INB08C6_03	BIG RACCOON CREEK	E. COLI	5A
LOWER WABASH	51201081206	PUTNAM	INB08C6_03	BIG RACCOON CREEK	IMPAIRED BIOTIC COMMUNITIES	5A
LOWER WABASH	51201081206	MONTGOMERY	INB08C6_T1003	CLINE CREEK	IMPAIRED BIOTIC COMMUNITIES	5A
LOWER WABASH	51201081301	PARKE	INB08D1_02	RACCOON CREEK, SOUTH FORK	IMPAIRED BIOTIC COMMUNITIES	5A
LOWER WABASH	51201081301	PARKE	INB08D1_02	RACCOON CREEK, SOUTH FORK	E. COLI	5A
LOWER WABASH	51201081301	PARKE	INB08D1_T1005	RACCOON CREEK, SOUTH FORK - UNNAMED TRIBUTARY	E. COLI	5A
LOWER WABASH	51201081301	PARKE	INB08D1_T1006	RACCOON CREEK, SOUTH FORK - UNNAMED TRIBUTARY	E. COLI	5A
LOWER WABASH	51201081302	PARKE	INB08D2_02	LITTLE RACCOON CREEK	pH	5A
LOWER WABASH	51201081302	PARKE	INB08D2_T1011	LITTLE RACCOON CREEK - UNNAMED TRIBUTARY	pH	5A
LOWER WABASH	51201081302	PARKE	INB08D2_T1012	LITTLE RACCOON CREEK - UNNAMED TRIBUTARY	pH	5A
LOWER WABASH	51201081305	PARKE	INB08D5_01	LITTLE RACCOON CREEK	E. COLI	5A
LOWER WABASH	51201081403	PARKE	INB08E3_01	BIG RACCOON CREEK	E. COLI	5A
LOWER WABASH	51201081403	PARKE	INB08E3_02	BIG RACCOON CREEK	E. COLI	5A
LOWER WABASH	5120108140060	PARKE	INB08E6_M1051	WABASH RIVER - LTL VERMILLION R TO SUGAR CR	PCBS (FISH TISSUE)	5B
LOWER WABASH	5120108140060	PARKE	INB08E6_M1051	WABASH RIVER - LTL VERMILLION R TO SUGAR CR	TOTAL MERCURY (FISH TISSUE)	5B
LOWER WABASH	51201081503	PARKE	INB08F3_T1001	ROCK RUN	E. COLI	5A
LOWER WABASH	51201081503	PARKE	INB08F3_T1001	ROCK RUN	IMPAIRED BIOTIC COMMUNITIES	5A
LOWER WABASH	51201081504	PARKE	INB08F4_01	BIG RACCOON CREEK	PCBS (FISH TISSUE)	5B
LOWER WABASH	51201081504	PARKE	INB08F4_01	BIG RACCOON CREEK	TOTAL MERCURY (FISH TISSUE)	5B
LOWER	51201081504	PARKE	INB08F4_T1001	BIG RACCOON	PCBS (FISH	5B

WABASH				CREEK - UNNAMED TRIBUTARY	TISSUE)	
LOWER WABASH	51201081504	PARKE	INB08F4_T1001	BIG RACCOON CREEK - UNNAMED TRIBUTARY	TOTAL MERCURY (FISH TISSUE)	5B
LOWER WABASH	51201081504	PARKE	INB08F4_T1002	BIG RACCOON CREEK - UNNAMED TRIBUTARY	PCBS (FISH TISSUE)	5B
LOWER WABASH	51201081504	PARKE	INB08F4_T1002	BIG RACCOON CREEK - UNNAMED TRIBUTARY	TOTAL MERCURY (FISH TISSUE)	5B
LOWER WABASH	51201081504	PARKE	INB08F4_T1003	BIG RACCOON CREEK - UNNAMED TRIBUTARY	PCBS (FISH TISSUE)	5B
LOWER WABASH	51201081504	PARKE	INB08F4_T1003	BIG RACCOON CREEK - UNNAMED TRIBUTARY	TOTAL MERCURY (FISH TISSUE)	5B
LOWER WABASH	51201081504	PARKE	INB08F4_T1004	BIG RACCOON CREEK - UNNAMED TRIBUTARY	PCBS (FISH TISSUE)	5B
LOWER WABASH	51201081504	PARKE	INB08F4_T1004	BIG RACCOON CREEK - UNNAMED TRIBUTARY	TOTAL MERCURY (FISH TISSUE)	5B
LOWER WABASH	51201081504	PARKE	INB08F4_T1005	BIG RACCOON CREEK - UNNAMED TRIBUTARY	PCBS (FISH TISSUE)	5B
LOWER WABASH	51201081504	PARKE	INB08F4_T1005	BIG RACCOON CREEK - UNNAMED TRIBUTARY	TOTAL MERCURY (FISH TISSUE)	5B
LOWER WABASH	51201081504	PARKE	INB08F4_T1006	BIG RACCOON CREEK - UNNAMED TRIBUTARY	PCBS (FISH TISSUE)	5B
LOWER WABASH	51201081504	PARKE	INB08F4_T1006	BIG RACCOON CREEK - UNNAMED TRIBUTARY	TOTAL MERCURY (FISH TISSUE)	5B
LOWER WABASH	51201081504	PARKE	INB08F4_T1007	BIG RACCOON CREEK - UNNAMED TRIBUTARY	PCBS (FISH TISSUE)	5B
LOWER WABASH	51201081504	PARKE	INB08F4_T1007	BIG RACCOON CREEK - UNNAMED TRIBUTARY	TOTAL MERCURY (FISH TISSUE)	5B
LOWER WABASH	51201081504	PARKE	INB08F4_T1008	BIG RACCOON CREEK - UNNAMED TRIBUTARY	PCBS (FISH TISSUE)	5B
LOWER WABASH	51201081504	PARKE	INB08F4_T1008	BIG RACCOON CREEK - UNNAMED TRIBUTARY	TOTAL MERCURY (FISH TISSUE)	5B
LOWER WABASH	51201081504	PARKE	INB08F4_T1009	BIG RACCOON CREEK - UNNAMED TRIBUTARY	TOTAL MERCURY (FISH TISSUE)	5B
LOWER WABASH	51201081504	PARKE	INB08F4_T1009	BIG RACCOON CREEK - UNNAMED TRIBUTARY	PCBS (FISH TISSUE)	5B
LOWER WABASH	5120108160010	BOONE	INB08G1_01	BIG RACCOON CREEK (UPSTREAM OF WELLS DITCH)	E. COLI	5A
LOWER WABASH	5120108160010	BOONE	INB08G1_01	BIG RACCOON CREEK (UPSTREAM OF WELLS DITCH)	IMPAIRED BIOTIC COMMUNITIES	5A
LOWER WABASH	5120108160010	BOONE	INB08G1_T1002	WELLS DITCH	IMPAIRED BIOTIC COMMUNITIES	5A

LOWER WABASH	51201081601	PARKE	INB08G1_T1006	JIM BRANCH	DISSOLVED OXYGEN	5A
LOWER WABASH	51201081601	PARKE	INB08G1_T1006	JIM BRANCH	E. COLI	5A
LOWER WABASH	51201081602	VERMILLION	INB08G2_01	WABASH RIVER	PCBS (FISH TISSUE)	5B
LOWER WABASH	51201081602	VERMILLION	INB08G2_01	WABASH RIVER	TOTAL MERCURY (FISH TISSUE)	5B
LOWER WABASH	51201081603	VERMILLION	INB08G3_01	WABASH RIVER	PCBS (FISH TISSUE)	5B
LOWER WABASH	51201081603	VERMILLION	INB08G3_01	WABASH RIVER	TOTAL MERCURY (FISH TISSUE)	5B
LOWER WABASH	51201081605	VERMILLION	INB08G5_03	WABASH RIVER	PCBS (FISH TISSUE)	5B
LOWER WABASH	51201081605	VERMILLION	INB08G5_03	WABASH RIVER	TOTAL MERCURY (FISH TISSUE)	5B
LOWER WABASH	51201081606	VERMILLION	INB08G6_02	NORTON CREEK	E. COLI	5A
LOWER WABASH	51201081606	VERMILLION	INB08G6_T1006	NORTON CREEK - UNNAMED TRIBUTARY	E. COLI	5A
LOWER WABASH	51201081606	VERMILLION	INB08G6_T1006	NORTON CREEK - UNNAMED TRIBUTARY	DISSOLVED OXYGEN	5A
LOWER WABASH	51201081606	VERMILLION	INB08G6_T1006	NORTON CREEK - UNNAMED TRIBUTARY	IMPAIRED BIOTIC COMMUNITIES	5A
LOWER WABASH	51201081607	VERMILLION	INB08G7_01	WABASH RIVER	PCBS (FISH TISSUE)	5B
LOWER WABASH	51201081607	VERMILLION	INB08G7_01	WABASH RIVER	TOTAL MERCURY (FISH TISSUE)	5B
LOWER WABASH	5120108160090	PUTNAM	INB08G9_T1042	SOUTH RAMP CREEK	IMPAIRED BIOTIC COMMUNITIES	5A
LOWER WABASH	5120108160110	PARKE	INB08P1067_00	CECIL M. HARDEN RESERVOIR	TOTAL MERCURY (FISH TISSUE)	5B
LOWER WABASH	5120108160110	PARKE	INB08P1067_00	CECIL M. HARDEN RESERVOIR	PCBS (FISH TISSUE)	5B
LOWER WABASH	51201100101	CLINTON	INB1011_02	SUGAR CREEK	IMPAIRED BIOTIC COMMUNITIES	5A
LOWER WABASH	5120110010010	CLINTON	INB1011_T1004B	MALLOT DITCH	IMPAIRED BIOTIC COMMUNITIES	5A
LOWER WABASH	51201100102	CLINTON	INB1012_T1005	STOWERS DITCH	IMPAIRED BIOTIC COMMUNITIES	5A
LOWER WABASH	51201100103	BOONE	INB1013_T1004	MUD CREEK	IMPAIRED BIOTIC COMMUNITIES	5A
LOWER WABASH	51201100103	BOONE	INB1013_T1007	MUD CREEK - UNNAMED TRIBUTARY	IMPAIRED BIOTIC COMMUNITIES	5A
LOWER WABASH	5120110010040	CLINTON	INB1014_01	WINCOOP DITCH (UPSTREAM OF SCOTT DITCH)	IMPAIRED BIOTIC COMMUNITIES	5A
LOWER WABASH	51201100104	BOONE	INB1014_03	BROWNS WONDER CREEK	IMPAIRED BIOTIC COMMUNITIES	5A
LOWER WABASH	51201100104	BOONE	INB1014_T1004	ROSS DITCH	IMPAIRED BIOTIC COMMUNITIES	5A
LOWER WABASH	51201100105	BOONE	INB1015_03	SUGAR CREEK	IMPAIRED BIOTIC COMMUNITIES	5A
LOWER WABASH	51201100105	BOONE	INB1015_03	SUGAR CREEK	E. COLI	5A
LOWER WABASH	51201100105	CLINTON	INB1015_T1005	DAVIS DITCH	E. COLI	5A
LOWER WABASH	51201100105	CLINTON	INB1015_T1005	DAVIS DITCH	IMPAIRED BIOTIC COMMUNITIES	5A
LOWER WABASH	51201100106	CLINTON	INB1016_03	REAGAN RUN	E. COLI	5A
LOWER WABASH	5120110010070	BOONE	INB1017_T1002	BARNES DITCH	E. COLI	5A
LOWER WABASH	5120110010070	BOONE	INB1017_T1002	BARNES DITCH	IMPAIRED BIOTIC COMMUNITIES	5A
LOWER WABASH	51201100107	BOONE	INB1017_T1004	SPRING CREEK	E. COLI	5A
LOWER WABASH	5120110010080	BOONE	INB1018_01	BROWN'S WONDER CREEK	IMPAIRED BIOTIC COMMUNITIES	5A
LOWER	51201100201	CLINTON	INB1021_01	LITTLE POTATO	IMPAIRED BIOTIC	5A

WABASH				CREEK	COMMUNITIES	
LOWER WABASH	51201100201	CLINTON	INB1021_01	LITTLE POTATO CREEK	pH	5A
LOWER WABASH	51201100201	CLINTON	INB1021_01	LITTLE POTATO CREEK	E. COLI	5A
LOWER WABASH	51201100201	CLINTON	INB1021_01	LITTLE POTATO CREEK	NUTRIENTS	5A
LOWER WABASH	51201100204	MONTGOMERY	INB1024_01	LYE CREEK	E. COLI	5A
LOWER WABASH	5120110020060	MONTGOMERY	INB1026_T1001	SUGAR CREEK	E. COLI	5A
LOWER WABASH	51201100302	MONTGOMERY	INB1032_01	LITTLE SUGAR CREEK	PCBS (FISH TISSUE)	5B
LOWER WABASH	51201100303	MONTGOMERY	INB1033_01	SUGAR CREEK, WALNUT FORK	PCBS (FISH TISSUE)	5B
LOWER WABASH	51201100303	MONTGOMERY	INB1033_01	SUGAR CREEK, WALNUT FORK	TOTAL MERCURY (FISH TISSUE)	5B
LOWER WABASH	51201100303	MONTGOMERY	INB1033_01	SUGAR CREEK, WALNUT FORK	E. COLI	5A
LOWER WABASH	51201100303	MONTGOMERY	INB1033_01A	SUGAR CREEK, WALNUT FORK - UNNAMED TRIBUTARY	PCBS (FISH TISSUE)	5B
LOWER WABASH	51201100303	MONTGOMERY	INB1033_T1002	SUGAR CREEK, WALNUT FORK - UNNAMED TRIBUTARY	PCBS (FISH TISSUE)	5B
LOWER WABASH	51201100404	BOONE	INB1044_01	GOLDSBERRY CREEK	E. COLI	5A
LOWER WABASH	51201100405	MONTGOMERY	INB1045_01	SUGAR CREEK	NUTRIENTS	5A
LOWER WABASH	51201100405	MONTGOMERY	INB1045_01	SUGAR CREEK	E. COLI	5A
LOWER WABASH	51201100406	MONTGOMERY	INB1046_01	SUGAR CREEK	E. COLI	5A
LOWER WABASH	51201100407	MONTGOMERY	INB1047_01	SUGAR CREEK	PCBS (FISH TISSUE)	5B
LOWER WABASH	51201100407	MONTGOMERY	INB1047_01	SUGAR CREEK	E. COLI	5A
LOWER WABASH	51201100407	MONTGOMERY	INB1047_T1003	SUGAR CREEK - UNNAMED TRIBUTARY	PCBS (FISH TISSUE)	5B
LOWER WABASH	51201100407	MONTGOMERY	INB1047_T1004	SUGAR CREEK - UNNAMED TRIBUTARY	PCBS (FISH TISSUE)	5B
LOWER WABASH	51201100501	FOUNTAIN	INB1051_T1011	SUGAR MILL CREEK - UNNAMED TRIBUTARY	E. COLI	5A
LOWER WABASH	51201100502	FOUNTAIN	INB1052_01	SUGAR MILL CREEK	E. COLI	5A
LOWER WABASH	51201100503	PARKE	INB1053_T1002	GREEN CREEK	E. COLI	5A
LOWER WABASH	51201100503	PARKE	INB1053_T1002	GREEN CREEK	IMPAIRED BIOTIC COMMUNITIES	5A
LOWER WABASH	51201100604	MONTGOMERY	INB1064_01	SUGAR CREEK	E. COLI	5A
LOWER WABASH	51201100604	MONTGOMERY	INB1064_01	SUGAR CREEK	PCBS (FISH TISSUE)	5B
LOWER WABASH	51201100604	MONTGOMERY	INB1064_01	SUGAR CREEK	TOTAL MERCURY (FISH TISSUE)	5B
LOWER WABASH	51201100604	MONTGOMERY	INB1064_01	SUGAR CREEK	NUTRIENTS	5A
LOWER WABASH	51201100604	MONTGOMERY	INB1064_02	SUGAR CREEK	PCBS (FISH TISSUE)	5B
LOWER WABASH	51201100604	MONTGOMERY	INB1064_02	SUGAR CREEK	TOTAL MERCURY (FISH TISSUE)	5B
LOWER WABASH	51201100604	MONTGOMERY	INB1064_02	SUGAR CREEK	NUTRIENTS	5A
LOWER WABASH	51201100604	MONTGOMERY	INB1064_T1003	SUGAR CREEK - UNNAMED TRIBUTARY	E. COLI	5A
LOWER WABASH	51201100606	MONTGOMERY	INB1066_05	SUGAR CREEK	TOTAL MERCURY (FISH TISSUE)	5B
LOWER	51201100606	MONTGOMERY	INB1066_05	SUGAR CREEK	PCBS (FISH	5B

WABASH					TISSUE)	
LOWER WABASH	51201100607	PARKE	INB1067_01	SUGAR CREEK	PCBS (FISH TISSUE)	5B
LOWER WABASH	51201100607	PARKE	INB1067_01	SUGAR CREEK	TOTAL MERCURY (FISH TISSUE)	5B
LOWER WABASH	51201100607	PARKE	INB1067_01	SUGAR CREEK	E. COLI	5A
LOWER WABASH	51201100607	PARKE	INB1067_01	SUGAR CREEK	NUTRIENTS	5A
LOWER WABASH	51201100607	PARKE	INB1067_02	SUGAR CREEK	PCBS (FISH TISSUE)	5B
LOWER WABASH	51201100607	PARKE	INB1067_02	SUGAR CREEK	TOTAL MERCURY (FISH TISSUE)	5B
LOWER WABASH	51201100607	PARKE	INB1067_02	SUGAR CREEK	E. COLI	5A
LOWER WABASH	51201100609	PARKE	INB1069_01	SUGAR CREEK	PCBS (FISH TISSUE)	5B
LOWER WABASH	51201100609	PARKE	INB1069_01	SUGAR CREEK	TOTAL MERCURY (FISH TISSUE)	5B
LOWER WABASH	51201100609	PARKE	INB1069_01	SUGAR CREEK	NUTRIENTS	5A
LOWER WABASH	51201110302	VERMILLION	INB1132_01	BROUILLETS CREEK	E. COLI	5A
LOWER WABASH	51201110402	CLAY	INB1142_01	OTTER CREEK	E. COLI	5A
LOWER WABASH	5120111040020	VIGO	INB1142_M1025	WABASH RIVER - WABASH GEN STA TO LOST CREEK	NUTRIENTS	5A
LOWER WABASH	5120111040020	VIGO	INB1142_M1025	WABASH RIVER - WABASH GEN STA TO LOST CREEK	TOTAL MERCURY (FISH TISSUE)	5B
LOWER WABASH	5120111040020	VIGO	INB1142_M1025	WABASH RIVER - WABASH GEN STA TO LOST CREEK	PCBS (FISH TISSUE)	5B
LOWER WABASH	51201110402	CLAY	INB1142_T1003	ORCHARD RUN	E. COLI	5A
LOWER WABASH	51201110402	VIGO	INB1142_T1005	GREEN BROOK - BLUE BROOK	E. COLI	5A
LOWER WABASH	51201110403	CLAY	INB1143_T1001	LITTLE CREEK	E. COLI	5A
LOWER WABASH	51201110406	VIGO	INB1146_02	OTTER CREEK	pH	5A
LOWER WABASH	51201110406	VIGO	INB1146_02	OTTER CREEK	E. COLI	5A
LOWER WABASH	51201110406	VIGO	INB1146_03	OTTER CREEK	pH	5A
LOWER WABASH	51201110406	VIGO	INB1146_03	OTTER CREEK	E. COLI	5A
LOWER WABASH	51201110503	VIGO	INB1153_01	SUGAR CREEK	IMPAIRED BIOTIC COMMUNITIES	5A
LOWER WABASH	51201110504	VIGO	INB1154_03	SUGAR CREEK	IMPAIRED BIOTIC COMMUNITIES	5A
LOWER WABASH	51201110604	VIGO	INB1164_01	WABASH RIVER	TOTAL MERCURY (FISH TISSUE)	5B
LOWER WABASH	51201110604	VIGO	INB1164_01	WABASH RIVER	PCBS (FISH TISSUE)	5B
LOWER WABASH	51201110604	VIGO	INB1164_01	WABASH RIVER	NUTRIENTS	5A
LOWER WABASH	51201110604	VIGO	INB1164_02	WABASH RIVER	TOTAL MERCURY (FISH TISSUE)	5B
LOWER WABASH	51201110604	VIGO	INB1164_02	WABASH RIVER	PCBS (FISH TISSUE)	5B
LOWER WABASH	51201110604	VIGO	INB1164_02	WABASH RIVER	NUTRIENTS	5A
LOWER WABASH	51201110605	VIGO	INB1165_03	WABASH RIVER	NUTRIENTS	5A
LOWER WABASH	51201110605	VIGO	INB1165_03	WABASH RIVER	PCBS (FISH TISSUE)	5B
LOWER WABASH	51201110605	VIGO	INB1165_03	WABASH RIVER	FREE CYANIDE	5A
LOWER WABASH	51201110605	VIGO	INB1165_03	WABASH RIVER	TOTAL MERCURY (FISH TISSUE)	5B
LOWER WABASH	51201110704	VIGO	INB1174_02	HONEY CREEK	E. COLI	5A

LOWER WABASH	5120111070060	VIGO	INB1176_M1006	WABASH RIVER-ASHMORE CREEK (ILL)	PCBS (FISH TISSUE)	5B
LOWER WABASH	5120111070060	VIGO	INB1176_M1006	WABASH RIVER-ASHMORE CREEK (ILL)	TOTAL MERCURY (FISH TISSUE)	5B
LOWER WABASH	51201110904	VIGO	INB1194_01	WABASH RIVER	TOTAL MERCURY (FISH TISSUE)	5B
LOWER WABASH	51201110904	VIGO	INB1194_01	WABASH RIVER	PCBS (FISH TISSUE)	5B
LOWER WABASH	51201110904	VIGO	INB1194_01	WABASH RIVER	NUTRIENTS	5A
LOWER WABASH	51201111103	VIGO	INB11B3_01	WABASH RIVER	PCBS (FISH TISSUE)	5B
LOWER WABASH	51201111103	VIGO	INB11B3_01	WABASH RIVER	TOTAL MERCURY (FISH TISSUE)	5B
LOWER WABASH	51201111106	SULLIVAN	INB11B6_01	WABASH RIVER	PCBS (FISH TISSUE)	5B
LOWER WABASH	51201111106	SULLIVAN	INB11B6_01	WABASH RIVER	TOTAL MERCURY (FISH TISSUE)	5B
LOWER WABASH	51201111201	SULLIVAN	INB11C1_02	TURMAN CREEK	E. COLI	5A
LOWER WABASH	51201111201	SULLIVAN	INB11C1_02	TURMAN CREEK	IMPAIRED BIOTIC COMMUNITIES	5A
LOWER WABASH	51201111201	SULLIVAN	INB11C1_T1001	TURMAN CREEK - UNNAMED TRIBUTARY	E. COLI	5A
LOWER WABASH	51201111201	SULLIVAN	INB11C1_T1002	TURMAN CREEK - UNNAMED TRIBUTARY	E. COLI	5A
LOWER WABASH	51201111201	SULLIVAN	INB11C1_T1003	TURMAN CREEK - UNNAMED TRIBUTARY	E. COLI	5A
LOWER WABASH	51201111203	SULLIVAN	INB11C3_01	TURMAN CREEK	IMPAIRED BIOTIC COMMUNITIES	5A
LOWER WABASH	51201111203	SULLIVAN	INB11C3_01	TURMAN CREEK	E. COLI	5A
LOWER WABASH	51201111303	SULLIVAN	INB11D3_01	WABASH RIVER	TOTAL MERCURY (FISH TISSUE)	5B
LOWER WABASH	51201111303	SULLIVAN	INB11D3_01	WABASH RIVER	PCBS (FISH TISSUE)	5B
LOWER WABASH	5120111150010	SULLIVAN	INB11F1_M1010	WABASH RIVER	PCBS (FISH TISSUE)	5B
LOWER WABASH	5120111150010	SULLIVAN	INB11F1_M1010	WABASH RIVER	TOTAL MERCURY (FISH TISSUE)	5B
LOWER WABASH	51201111502	SULLIVAN	INB11F2_02	BUSSERON, WEST FORK	E. COLI	5A
LOWER WABASH	51201111503	SULLIVAN	INB11F3_01	BIG BRANCH	IMPAIRED BIOTIC COMMUNITIES	5A
LOWER WABASH	51201111503	GREENE	INB11F3_T1003	POSSOM HOLLOW	IMPAIRED BIOTIC COMMUNITIES	5A
LOWER WABASH	51201111504	SULLIVAN	INB11F4_01	BIG BRANCH	IMPAIRED BIOTIC COMMUNITIES	5A
LOWER WABASH	51201111504	GREENE	INB11F4_T1001	MUD CREEK	NUTRIENTS	5A
LOWER WABASH	51201111504	GREENE	INB11F4_T1001	MUD CREEK	IMPAIRED BIOTIC COMMUNITIES	5A
LOWER WABASH	51201111504	SULLIVAN	INB11F4_T1003	MUD CREEK	IMPAIRED BIOTIC COMMUNITIES	5A
LOWER WABASH	51201111504	SULLIVAN	INB11F4_T1003	MUD CREEK	NUTRIENTS	5A
LOWER WABASH	51201111505	SULLIVAN	INB11F5_01	BUSSERON CREEK	TOTAL MERCURY (FISH TISSUE)	5B
LOWER WABASH	51201111505	SULLIVAN	INB11F5_01	BUSSERON CREEK	IMPAIRED BIOTIC COMMUNITIES	5A
LOWER WABASH	51201111505	SULLIVAN	INB11F5_01	BUSSERON CREEK	DISSOLVED OXYGEN	5A
LOWER WABASH	51201111505	SULLIVAN	INB11F5_T1001	BUSSERON CREEK - UNNAMED TRIBUTARY	TOTAL MERCURY (FISH TISSUE)	5B
LOWER WABASH	51201111505	SULLIVAN	INB11F5_T1001	BUSSERON CREEK - UNNAMED TRIBUTARY	IMPAIRED BIOTIC COMMUNITIES	5A

LOWER WABASH	51201111505	SULLIVAN	INB11F5_T1002	KETTLE CREEK	DISSOLVED OXYGEN	5A
LOWER WABASH	51201111506	SULLIVAN	INB11F5_T1002	KETTLE CREEK	TOTAL MERCURY (FISH TISSUE)	5B
LOWER WABASH	51201111505	SULLIVAN	INB11F5_T1003	SULPHUR CREEK	NUTRIENTS	5A
LOWER WABASH	51201111505	SULLIVAN	INB11F5_T1003	SULPHUR CREEK	IMPAIRED BIOTIC COMMUNITIES	5A
LOWER WABASH	51201111505	SULLIVAN	INB11F5_T1003	SULPHUR CREEK	pH	5A
LOWER WABASH	51201111505	SULLIVAN	INB11F5_T1003	SULPHUR CREEK	TOTAL ZINC	5A
LOWER WABASH	51201111505	SULLIVAN	INB11F5_T1003	SULPHUR CREEK	TOTAL COPPER	5A
LOWER WABASH	51201111505	SULLIVAN	INB11F5_T1003	SULPHUR CREEK	TOTAL NICKEL	5A
LOWER WABASH	51201111505	SULLIVAN	INB11F5_T1005	SULPHUR CREEK	IMPAIRED BIOTIC COMMUNITIES	5A
LOWER WABASH	51201111505	SULLIVAN	INB11F5_T1005	SULPHUR CREEK	NUTRIENTS	5A
LOWER WABASH	51201111505	SULLIVAN	INB11F5_T1005	SULPHUR CREEK	pH	5A
LOWER WABASH	51201111505	SULLIVAN	INB11F5_T1005	SULPHUR CREEK	TOTAL ZINC	5A
LOWER WABASH	51201111505	SULLIVAN	INB11F5_T1005	SULPHUR CREEK	TOTAL COPPER	5A
LOWER WABASH	51201111505	SULLIVAN	INB11F5_T1005	SULPHUR CREEK	TOTAL NICKEL	5A
LOWER WABASH	51201111506	SULLIVAN	INB11F6_01	BUSSERON CREEK	IMPAIRED BIOTIC COMMUNITIES	5A
LOWER WABASH	51201111506	SULLIVAN	INB11F6_02	KETTLE CREEK	DISSOLVED OXYGEN	5A
LOWER WABASH	51201111506	SULLIVAN	INB11F6_02	KETTLE CREEK	TOTAL MERCURY (FISH TISSUE)	5B
LOWER WABASH	51201111506	SULLIVAN	INB11F6_T1001	KETTLE CREEK	IMPAIRED BIOTIC COMMUNITIES	5A
LOWER WABASH	51201111507	SULLIVAN	INB11F7_01	BUTTERMILK CREEK	IMPAIRED BIOTIC COMMUNITIES	5A
LOWER WABASH	51201111507	SULLIVAN	INB11F7_01B	BUTTERMILK CREEK - UNNAMED TRIBUTARY	IMPAIRED BIOTIC COMMUNITIES	5A
LOWER WABASH	51201111508	SULLIVAN	INB11F8_01	BUSSERON CREEK	IMPAIRED BIOTIC COMMUNITIES	5A
LOWER WABASH	51201111509	SULLIVAN	INB11F9_01	BUSSERON CREEK	IMPAIRED BIOTIC COMMUNITIES	5A
LOWER WABASH	51201111509	SULLIVAN	INB11F9_T1001	ROBBINS BRANCH	IMPAIRED BIOTIC COMMUNITIES	5A
LOWER WABASH	51201111509	SULLIVAN	INB11F9_T1001	ROBBINS BRANCH	NUTRIENTS	5A
LOWER WABASH	51201111509	SULLIVAN	INB11F9_T1002	BUCK CREEK	NUTRIENTS	5A
LOWER WABASH	51201111509	SULLIVAN	INB11F9_T1003	BUCK CREEK	NUTRIENTS	5A
LOWER WABASH	51201111509	SULLIVAN	INB11F9_T1003	BUCK CREEK	IMPAIRED BIOTIC COMMUNITIES	5A
LOWER WABASH	51201111509	SULLIVAN	INB11F9_T1004	BUCK CREEK - UNNAMED TRIBUTARY	NUTRIENTS	5A
LOWER WABASH	51201111509	SULLIVAN	INB11F9_T1004	BUCK CREEK - UNNAMED TRIBUTARY	IMPAIRED BIOTIC COMMUNITIES	5A
LOWER WABASH	51201111509	SULLIVAN	INB11F9_T1005	BUCK CREEK - UNNAMED TRIBUTARY	IMPAIRED BIOTIC COMMUNITIES	5A
LOWER WABASH	51201111509	SULLIVAN	INB11F9_T1005	BUCK CREEK - UNNAMED TRIBUTARY	NUTRIENTS	5A
LOWER WABASH	51201111512	SULLIVAN	INB11FC_01	BUSSERON CREEK	IMPAIRED BIOTIC COMMUNITIES	5A
LOWER WABASH	51201111512	SULLIVAN	INB11FC_02	BUSSERON CREEK	FREE CYANIDE	5A
LOWER WABASH	51201111501	VIGO	INB11G1_02	BUSSERON CREEK	IMPAIRED BIOTIC COMMUNITIES	5A

UPPER WABASH	51201111501	SULLIVAN	INB11G1_03	BUSSERON CREEK	IMPAIRED BIOTIC COMMUNITIES	5A
LOWER WABASH	51201111501	SULLIVAN	INB11G1_04	BUSSERON CREEK	IMPAIRED BIOTIC COMMUNITIES	5A
LOWER WABASH	51201111602	SULLIVAN	INB11G2_05	WABASH RIVER	PCBS (FISH TISSUE)	5B
LOWER WABASH	51201111502	SULLIVAN	INB11G3_05	BUSSERON CREEK, WEST FORK	E. COLI	5A
LOWER WABASH	51201111502	SULLIVAN	INB11G3_06	BUSSERON CREEK, WEST FORK	E. COLI	5A
LOWER WABASH	51201111603	SULLIVAN	INB11G3_07	WABASH RIVER	PCBS (FISH TISSUE)	5B
LOWER WABASH	51201111603	SULLIVAN	INB11G3_07	WABASH RIVER	NUTRIENTS	5A
LOWER WABASH	51201111505	SULLIVAN	INB11G5_03	BIG BRANCH	IMPAIRED BIOTIC COMMUNITIES	5A
LOWER WABASH	51201111503	GREENE	INB11G5_T1001C	BIG BRANCH UNNAMED TRIBUTARY (POSSUM HOLLOW)	IMPAIRED BIOTIC COMMUNITIES	5A
LOWER WABASH	51201111504	SULLIVAN	INB11G6_02	BIG BRANCH	IMPAIRED BIOTIC COMMUNITIES	5A
LOWER WABASH	51201111504	GREENE	INB11G6_03B	MUD CREEK - UNNAMED TRIBUTARY	IMPAIRED BIOTIC COMMUNITIES	5A
LOWER WABASH	51201111504	GREENE	INB11G6_03B	MUD CREEK - UNNAMED TRIBUTARY	NUTRIENTS	5A
LOWER WABASH	51201111504	SULLIVAN	INB11G6_04A	MUD CREEK - UNNAMED TRIBUTARY	IMPAIRED BIOTIC COMMUNITIES	5A
LOWER WABASH	51201111504	SULLIVAN	INB11G6_04A	MUD CREEK - UNNAMED TRIBUTARY	NUTRIENTS	5A
LOWER WABASH	51201111504	SULLIVAN	INB11G6_04B	MUD CREEK - UNNAMED TRIBUTARY	IMPAIRED BIOTIC COMMUNITIES	5A
LOWER WABASH	51201111504	SULLIVAN	INB11G6_04B	MUD CREEK - UNNAMED TRIBUTARY	NUTRIENTS	5A
LOWER WABASH	51201111504	SULLIVAN	INB11G6_05	MUD CREEK - UNNAMED TRIBUTARY	IMPAIRED BIOTIC COMMUNITIES	5A
LOWER WABASH	51201111504	SULLIVAN	INB11G6_05	MUD CREEK - UNNAMED TRIBUTARY	NUTRIENTS	5A
LOWER WABASH	51201111509	SULLIVAN	INB11GA_02B	BUCK CREEK (SULLIVAN, IN)	NUTRIENTS	5A
LOWER WABASH	51201111701	KNOX	INB11H1_01	WABASH RIVER	PCBS (FISH TISSUE)	5B
LOWER WABASH	51201111703	KNOX	INB11H3_01	WABASH RIVER	PCBS (FISH TISSUE)	5B
LOWER WABASH	51201111801	KNOX	INB11J1_01	MARIA CREEK	E. COLI	5A
LOWER WABASH	51201111801	SULLIVAN	INB11J1_01	MARIA CREEK	IMPAIRED BIOTIC COMMUNITIES	5A
LOWER WABASH	51201111801	KNOX	INB11J1_01A	MARIA CREEK	E. COLI	5A
LOWER WABASH	51201111801	SULLIVAN	INB11J1_T1001	MARIA CREEK	DISSOLVED OXYGEN	5A
LOWER WABASH	51201111801	SULLIVAN	INB11J1_T1001	MARIA CREEK	E. COLI	5A
LOWER WABASH	51201111801	SULLIVAN	INB11J1_T1001	MARIA CREEK	IMPAIRED BIOTIC COMMUNITIES	5A
LOWER WABASH	51201111801	SULLIVAN	INB11J1_T1002	MARIA CREEK - UNNAMED TRIBUTARY	E. COLI	5A
LOWER WABASH	51201111801	SULLIVAN	INB11J1_T1003	MARIA CREEK - UNNAMED TRIBUTARY	E. COLI	5A
LOWER WABASH	51201111801	KNOX	INB11J1_T1004	MARIA CREEK - UNNAMED TRIBUTARY	E. COLI	5A
LOWER	51201111801	KNOX	INB11J1_T1005	MARIA CREEK -	E. COLI	5A

WABASH				UNNAMED TRIBUTARY		
LOWER WABASH	51201111802	KNOX	INB11J2_01	MARIA CREEK	E. COLI	5A
LOWER WABASH	51201111901	KNOX	INB11K1_03	WABASH RIVER	PCBS (FISH TISSUE)	5B
LOWER WABASH	51201111902	KNOX	INB11K2_01	SNAPP CREEK	IMPAIRED BIOTIC COMMUNITIES	5A
LOWER WABASH	51201111902	KNOX	INB11K2_T1001	SNAPP CREEK	IMPAIRED BIOTIC COMMUNITIES	5A
LOWER WABASH	51201111902	KNOX	INB11K2_T1001	SNAPP CREEK	DISSOLVED OXYGEN	5A
LOWER WABASH	51201111902	KNOX	INB11K2_T1001	SNAPP CREEK	E. COLI	5A
LOWER WABASH	51201111902	KNOX	INB11K2_T1002	KELSO CREEK	IMPAIRED BIOTIC COMMUNITIES	5A
LOWER WABASH	51201111903	KNOX	INB11K3_01	WABASH RIVER	IMPAIRED BIOTIC COMMUNITIES	5A
LOWER WABASH	51201111903	KNOX	INB11K3_01	WABASH RIVER	PCBS (FISH TISSUE)	5B
LOWER WABASH	51201111903	KNOX	INB11K3_01	WABASH RIVER	NUTRIENTS	5A
LOWER WABASH	5120111150020	SULLIVAN	INB11P1028_00	TURTLE CREEK RESERVOIR	PCBS (FISH TISSUE)	5B
LOWER WABASH	5120113010060	KNOX	INB1316_M1003	WABASH RIVER	PCBS (FISH TISSUE)	5B
LOWER WABASH	5120113010060	KNOX	INB1316_M1003	WABASH RIVER	TOTAL MERCURY (FISH TISSUE)	5B
LOWER WABASH	51201130201	KNOX	INB1321_01	WABASH RIVER	PCBS (FISH TISSUE)	5B
LOWER WABASH	51201130201	KNOX	INB1321_01	WABASH RIVER	TOTAL MERCURY (FISH TISSUE)	5B
LOWER WABASH	51201130202	KNOX	INB1322_03	SWAN POND DITCH	E. COLI	5A
LOWER WABASH	51201130202	KNOX	INB1322_03	SWAN POND DITCH	IMPAIRED BIOTIC COMMUNITIES	5A
LOWER WABASH	51201130204	KNOX	INB1324_01	WABASH RIVER	PCBS (FISH TISSUE)	5B
LOWER WABASH	51201130204	KNOX	INB1324_01	WABASH RIVER	TOTAL MERCURY (FISH TISSUE)	5B
LOWER WABASH	51201130206	KNOX	INB1326_01	WABASH RIVER	TOTAL MERCURY (FISH TISSUE)	5B
LOWER WABASH	51201130206	KNOX	INB1326_01	WABASH RIVER	PCBS (FISH TISSUE)	5B
LOWER WABASH	51201130301	GIBSON	INB1331_01	BROWN DITCH	E. COLI	5A
LOWER WABASH	51201130301	GIBSON	INB1331_01	BROWN DITCH	IMPAIRED BIOTIC COMMUNITIES	5A
LOWER WABASH	51201130301	GIBSON	INB1331_T1003	BROWN DITCH - UNNAMED TRIBUTARY	IMPAIRED BIOTIC COMMUNITIES	5A
LOWER WABASH	51201130301	GIBSON	INB1331_T1003	BROWN DITCH - UNNAMED TRIBUTARY	E. COLI	5A
LOWER WABASH	51201130304	GIBSON	INB1334_01	WABASH RIVER	TOTAL MERCURY (FISH TISSUE)	5B
LOWER WABASH	51201130304	GIBSON	INB1334_01	WABASH RIVER	FREE CYANIDE	5A
LOWER WABASH	51201130304	GIBSON	INB1334_01	WABASH RIVER	PCBS (FISH TISSUE)	5B
LOWER WABASH	51201130501	GIBSON	INB1351_01	HIGGINBOTHAM DITCH	IMPAIRED BIOTIC COMMUNITIES	5A
LOWER WABASH	51201130501	GIBSON	INB1351_01	HIGGINBOTHAM DITCH	E. COLI	5A
LOWER WABASH	51201130501	GIBSON	INB1351_T1001	SKELTON BRANCH	IMPAIRED BIOTIC COMMUNITIES	5A
LOWER WABASH	51201130501	GIBSON	INB1351_T1001	SKELTON BRANCH	E. COLI	5A
LOWER WABASH	51201130501	GIBSON	INB1351_T1002	HIGGINBOTHAM DITCH	IMPAIRED BIOTIC COMMUNITIES	5A
LOWER WABASH	51201130501	GIBSON	INB1351_T1002	HIGGINBOTHAM DITCH	E. COLI	5A
LOWER WABASH	51201130501	GIBSON	INB1351_T1003	JOHNSON DRAIN	E. COLI	5A

LOWER WABASH	51201130501	GIBSON	INB1351_T1003	JOHNSON DRAIN	IMPAIRED BIOTIC COMMUNITIES	5A
LOWER WABASH	51201130503	POSEY	INB1353_T1002	BLACK RIVER, SOUTHEAST TRIBUTARY	E. COLI	5A
LOWER WABASH	51201130503	POSEY	INB1353_T1002	BLACK RIVER, SOUTHEAST TRIBUTARY	IMPAIRED BIOTIC COMMUNITIES	5A
LOWER WABASH	5120113050040	GIBSON	INB1354_M1007	WABASH RIVER	PCBS (FISH TISSUE)	5B
LOWER WABASH	5120113050040	GIBSON	INB1354_M1007	WABASH RIVER	TOTAL MERCURY (FISH TISSUE)	5B
LOWER WABASH	51201130601	GIBSON	INB1361_01	WABASH RIVER	PCBS (FISH TISSUE)	5B
LOWER WABASH	51201130601	GIBSON	INB1361_01	WABASH RIVER	TOTAL MERCURY (FISH TISSUE)	5B
LOWER WABASH	51201130602	POSEY	INB1362_01	WABASH RIVER	TOTAL MERCURY (FISH TISSUE)	5B
LOWER WABASH	51201130602	POSEY	INB1362_01	WABASH RIVER	PCBS (FISH TISSUE)	5B
LOWER WABASH	51201130703	POSEY	INB1373_T1009	CLEAR CREEK	E. COLI	5A
LOWER WABASH	51201130706	VANDERBURGH	INB1376_01	LITTLE CREEK	E. COLI	5A
LOWER WABASH	51201130706	VANDERBURGH	INB1376_01	LITTLE CREEK	IMPAIRED BIOTIC COMMUNITIES	5A
LOWER WABASH	51201130706	VANDERBURGH	INB1376_T1001	LITTLE CREEK - UNNAMED TRIBUTARY	E. COLI	5A
LOWER WABASH	51201130706	VANDERBURGH	INB1376_T1002	LITTLE CREEK - UNNAMED TRIBUTARY	E. COLI	5A
LOWER WABASH	51201130706	VANDERBURGH	INB1376_T1003	LITTLE CREEK - UNNAMED TRIBUTARY	E. COLI	5A
LOWER WABASH	51201130706	POSEY	INB1376_T1004	WOLF CREEK	IMPAIRED BIOTIC COMMUNITIES	5A
LOWER WABASH	51201130707	POSEY	INB1377_01	LITTLE CREEK	NUTRIENTS	5A
LOWER WABASH	51201130707	POSEY	INB1377_01	LITTLE CREEK	pH	5A
LOWER WABASH	51201130707	POSEY	INB1377_T1003	LITTLE CREEK - UNNAMED TRIBUTARY	pH	5A
LOWER WABASH	51201130707	POSEY	INB1377_T1003	LITTLE CREEK - UNNAMED TRIBUTARY	NUTRIENTS	5A
LOWER WABASH	51201130709	POSEY	INB1379_01	BIG CREEK	IMPAIRED BIOTIC COMMUNITIES	5A
LOWER WABASH	51201130709	POSEY	INB1379_T1007	ALEXANDER CREEK	IMPAIRED BIOTIC COMMUNITIES	5A
LOWER WABASH	51201130709	POSEY	INB1379_T1009	LARGE DRAIN	IMPAIRED BIOTIC COMMUNITIES	5A
LOWER WABASH	51201130709	POSEY	INB1379_T1011	WABASH RIVER - UNNAMED TRIBUTARY	IMPAIRED BIOTIC COMMUNITIES	5A
LOWER WABASH	51201130801	POSEY	INB1381_01	WABASH RIVER	PCBS (FISH TISSUE)	5B
LOWER WABASH	51201130801	POSEY	INB1381_01	WABASH RIVER	TOTAL MERCURY (FISH TISSUE)	5B
LOWER WABASH	5120113080020	POSEY	INB1382_M1010	WABASH RIVER	PCBS (FISH TISSUE)	5B
LOWER WABASH	5120113080020	POSEY	INB1382_M1010	WABASH RIVER	TOTAL MERCURY (FISH TISSUE)	5B
LOWER WABASH	51201130803	POSEY	INB1383_01	WABASH RIVER	TOTAL MERCURY (FISH TISSUE)	5B
LOWER WABASH	51201130803	POSEY	INB1383_01	WABASH RIVER	PCBS (FISH TISSUE)	5B
LOWER WABASH	51201130803	POSEY	INB1383_T1005	HAWTHORNE CREEK	E. COLI	5A
LOWER WABASH	51201130804	POSEY	INB1384_01	WABASH RIVER	PCBS (FISH TISSUE)	5B
LOWER WABASH	51201130804	POSEY	INB1384_01	WABASH RIVER	TOTAL MERCURY (FISH TISSUE)	5B
LOWER	51201130805	POSEY	INB1385_01	WABASH RIVER	PCBS (FISH	5B

WABASH					TISSUE)	
LOWER WABASH	51201130805	POSEY	INB1385_01	WABASH RIVER	TOTAL MERCURY (FISH TISSUE)	5B
LOWER WABASH	51201130901	POSEY	INB1391_01	WABASH RIVER	TOTAL MERCURY (FISH TISSUE)	5B
LOWER WABASH	51201130901	POSEY	INB1391_01	WABASH RIVER	PCBS (FISH TISSUE)	5B
LOWER WABASH	51201130902	POSEY	INB1392_01	WABASH RIVER	IMPAIRED BIOTIC COMMUNITIES	5A
LOWER WABASH	51201130902	POSEY	INB1392_01	WABASH RIVER	TOTAL MERCURY (FISH TISSUE)	5B
LOWER WABASH	51201130902	POSEY	INB1392_01	WABASH RIVER	PCBS (FISH TISSUE)	5B
LOWER WABASH	51201130903	POSEY	INB1393_01	WABASH RIVER	TOTAL MERCURY (FISH TISSUE)	5B
LOWER WABASH	51201130903	POSEY	INB1393_01	WABASH RIVER	PCBS (FISH TISSUE)	5B
LOWER WABASH	51201130903	POSEY	INB1394_01	WABASH RIVER	TOTAL MERCURY (FISH TISSUE)	5B
LOWER WABASH	51201130903	POSEY	INB1394_01	WABASH RIVER	PCBS (FISH TISSUE)	5B
GREAT LAKES	40400010102	LAPORTE	INC0112G_G1092	LAKE MICHIGAN SHORELINE-LAPORTE	TOTAL MERCURY (FISH TISSUE)	5B
GREAT LAKES	40400010102	LAPORTE	INC0112G_G1092	LAKE MICHIGAN SHORELINE-LAPORTE	PCBS (FISH TISSUE)	5B
GREAT LAKES	40400010103	LAPORTE	INC0113_02	TRAIL CREEK, WEST BRANCH	FREE CYANIDE	5A
GREAT LAKES	40400010104	LAPORTE	INC0114_01	TRAIL CREEK, EAST BRANCH	E. COLI	5A
GREAT LAKES	40400010104	LAPORTE	INC0114_T1006	DINGLER LAKE INLET	E. COLI	5A
GREAT LAKES	40400010105	LAPORTE	INC0115_01	TRAIL CREEK	TOTAL MERCURY (FISH TISSUE)	5B
GREAT LAKES	40400010105	LAPORTE	INC0115_01	TRAIL CREEK	PCBS (FISH TISSUE)	5B
GREAT LAKES	40400010204	LAPORTE	INC0124_T1001	SPRING CREEK - UNNAMED TRIBUTARY	E. COLI	5A
GREAT LAKES	40400010204	LAPORTE	INC0124_T1001A	SPRING CREEK - UNNAMED TRIBUTARY	E. COLI	5A
GREAT LAKES	40400010204	LAPORTE	INC0124_T1001B	SPRING CREEK - UNNAMED TRIBUTARY	E. COLI	5A
GREAT LAKES	40400010204	LAPORTE	INC0124_T1001B1	SPRING CREEK - UNNAMED TRIBUTARY	E. COLI	5A
GREAT LAKES	40400010204	LAPORTE	INC0124_T1001B2	SPRING CREEK - UNNAMED TRIBUTARY	E. COLI	5A
GREAT LAKES	40400010204	LAPORTE	INC0124_T1002A	SPRING CREEK - UNNAMED TRIBUTARY	E. COLI	5A
GREAT LAKES	40400010204	LAPORTE	INC0124_T1002B	SPRING CREEK - UNNAMED TRIBUTARY	E. COLI	5A
GREAT LAKES	40400010204	LAPORTE	INC0124_T1003	SPRING CREEK - UNNAMED TRIBUTARY	E. COLI	5A
GREAT LAKES	40400010205	LAPORTE	INC0125_02A	GALENA RIVER - UNNAMED TRIBUTARY	E. COLI	5A
GREAT LAKES	40400010205	LAPORTE	INC0125_02B	GALENA RIVER - UNNAMED TRIBUTARY	E. COLI	5A
GREAT LAKES	40400010205	LAPORTE	INC0125_02B1	GALENA RIVER - UNNAMED TRIBUTARY	E. COLI	5A
GREAT LAKES	40400010205	LAPORTE	INC0125_02C	GALENA RIVER - UNNAMED TRIBUTARY	E. COLI	5A
GREAT LAKES	40400010205	LAPORTE	INC0125_02D	GALENA RIVER - UNNAMED TRIBUTARY	E. COLI	5A

GREAT LAKES	40400010205	LAPORTE	INC0125_02E	GALENA RIVER - UNNAMED TRIBUTARY	E. COLI	5A
GREAT LAKES	40400010205	LAPORTE	INC0125_T1001A	GALENA RIVER - UNNAMED TRIBUTARY	E. COLI	5A
GREAT LAKES	40400010205	LAPORTE	INC0125_T1001A1	GALENA RIVER - UNNAMED TRIBUTARY	E. COLI	5A
GREAT LAKES	40400010205	LAPORTE	INC0125_T1001A2	GALENA RIVER - UNNAMED TRIBUTARY	E. COLI	5A
GREAT LAKES	40400010205	LAPORTE	INC0125_T1001B	GALENA RIVER - UNNAMED TRIBUTARY	E. COLI	5A
GREAT LAKES	40400010205	LAPORTE	INC0125_T1002A	GALENA RIVER - UNNAMED TRIBUTARY	E. COLI	5A
GREAT LAKES	40400010205	LAPORTE	INC0125_T1002A1	GALENA RIVER - UNNAMED TRIBUTARY	E. COLI	5A
GREAT LAKES	40400010205	LAPORTE	INC0125_T1002B	GALENA RIVER - UNNAMED TRIBUTARY	E. COLI	5A
GREAT LAKES	40400010205	LAPORTE	INC0125_T1002C	GALENA RIVER - UNNAMED TRIBUTARY	E. COLI	5A
GREAT LAKES	40400010205	LAPORTE	INC0125_T1003	GALENA RIVER - UNNAMED TRIBUTARY	E. COLI	5A
GREAT LAKES	40400010205	LAPORTE	INC0125_T1004	GALENA RIVER - UNNAMED TRIBUTARY	E. COLI	5A
GREAT LAKES	40400010205	LAPORTE	INC0125_T1005	WARRICK DITCH	E. COLI	5A
GREAT LAKES	40400010205	LAPORTE	INC0125_T1007	GALENA RIVER - UNNAMED TRIBUTARY	E. COLI	5A
GREAT LAKES	40400010205	LAPORTE	INC0125_T1008	GALENA RIVER - UNNAMED TRIBUTARY	E. COLI	5A
GREAT LAKES	40400010205	LAPORTE	INC0125_T1008C	GALENA RIVER - UNNAMED TRIBUTARY	E. COLI	5A
GREAT LAKES	40400010205	LAPORTE	INC0125_T1009	GALENA RIVER - UNNAMED TRIBUTARY	E. COLI	5A
GREAT LAKES	40400010205	LAPORTE	INC0125_T1010	GALENA RIVER - UNNAMED TRIBUTARY	E. COLI	5A
GREAT LAKES	40400010301	PORTER	INC0131_01	SALT CREEK	E. COLI	5A
GREAT LAKES	40400010301	PORTER	INC0131_01	SALT CREEK	IMPAIRED BIOTIC COMMUNITIES	5A
GREAT LAKES	40400010301	PORTER	INC0131_02	SALT CREEK	E. COLI	5A
GREAT LAKES	40400010301	PORTER	INC0131_02	SALT CREEK	IMPAIRED BIOTIC COMMUNITIES	5A
GREAT LAKES	40400010301	PORTER	INC0131_T1001	SALT CREEK - UNNAMED TRIBUTARY	E. COLI	5A
GREAT LAKES	40400010301	PORTER	INC0131_T1001	SALT CREEK - UNNAMED TRIBUTARY	IMPAIRED BIOTIC COMMUNITIES	5A
GREAT LAKES	40400010301	PORTER	INC0131_T1002	SALT CREEK - UNNAMED TRIBUTARY	E. COLI	5A
GREAT LAKES	40400010301	PORTER	INC0131_T1002	SALT CREEK - UNNAMED TRIBUTARY	IMPAIRED BIOTIC COMMUNITIES	5A
GREAT LAKES	40400010302	PORTER	INC0132_01	SALT CREEK	E. COLI	5A
GREAT LAKES	40400010302	PORTER	INC0132_01	SALT CREEK	IMPAIRED BIOTIC COMMUNITIES	5A
GREAT LAKES	40400010302	PORTER	INC0132_02	SALT CREEK	E. COLI	5A
GREAT LAKES	40400010302	PORTER	INC0132_02	SALT CREEK	IMPAIRED BIOTIC COMMUNITIES	5A
GREAT LAKES	40400010302	PORTER	INC0132_03	SALT CREEK	IMPAIRED BIOTIC COMMUNITIES	5A
GREAT LAKES	40400010302	PORTER	INC0132_03	SALT CREEK	E. COLI	5A

GREAT LAKES	40400010302	PORTER	INC0132_T1007	BEAUTY CREEK	E. COLI	5A
GREAT LAKES	40400010302	PORTER	INC0132_T1007	BEAUTY CREEK	IMPAIRED BIOTIC COMMUNITIES	5A
GREAT LAKES	40400010302	PORTER	INC0132_T1008	SALT CREEK - UNNAMED TRIBUTARY	E. COLI	5A
GREAT LAKES	40400010302	PORTER	INC0132_T1008	SALT CREEK - UNNAMED TRIBUTARY	IMPAIRED BIOTIC COMMUNITIES	5A
GREAT LAKES	40400010302	PORTER	INC0132_T1009	CLARK DITCH	E. COLI	5A
GREAT LAKES	40400010302	PORTER	INC0132_T1010	CLARK DITCH	E. COLI	5A
GREAT LAKES	40400010302	PORTER	INC0132_T1010	CLARK DITCH	IMPAIRED BIOTIC COMMUNITIES	5A
GREAT LAKES	40400010302	PORTER	INC0132_T1011	SALT CREEK - UNNAMED TRIBUTARY	E. COLI	5A
GREAT LAKES	40400010302	PORTER	INC0132_T1011	SALT CREEK - UNNAMED TRIBUTARY	IMPAIRED BIOTIC COMMUNITIES	5A
GREAT LAKES	40400010302	PORTER	INC0132_T1012	SALT CREEK - UNNAMED TRIBUTARY	IMPAIRED BIOTIC COMMUNITIES	5A
GREAT LAKES	40400010302	PORTER	INC0132_T1012	SALT CREEK - UNNAMED TRIBUTARY	E. COLI	5A
GREAT LAKES	40400010303	PORTER	INC0133_T1021	SALT CREEK - UNNAMED TRIBUTARY	E. COLI	5A
GREAT LAKES	40400010303	PORTER	INC0133_T1022	DAMON RUN	E. COLI	5A
GREAT LAKES	40400010303	PORTER	INC0133_T1023	SWANSON LAPORTE DITCH	E. COLI	5A
GREAT LAKES	40400010303	PORTER	INC0133_T1024	DAMON RUN	E. COLI	5A
GREAT LAKES	40400010303	PORTER	INC0133_T1025	DAMON RUN - UNNAMED TRIBUTARY	E. COLI	5A
GREAT LAKES	40400010303	PORTER	INC0133_T1026	SQUIRREL CREEK	E. COLI	5A
GREAT LAKES	40400010303	PORTER	INC0133_T1026	SQUIRREL CREEK	IMPAIRED BIOTIC COMMUNITIES	5A
GREAT LAKES	40400010303	PORTER	INC0133_T1027	SALT CREEK - UNNAMED TRIBUTARY	IMPAIRED BIOTIC COMMUNITIES	5A
GREAT LAKES	40400010303	PORTER	INC0133_T1027	SALT CREEK - UNNAMED TRIBUTARY	E. COLI	5A
GREAT LAKES	40400010303	PORTER	INC0133_T1028	GUSTAFSON DITCH	E. COLI	5A
GREAT LAKES	40400010303	PORTER	INC0133_T1028	GUSTAFSON DITCH	IMPAIRED BIOTIC COMMUNITIES	5A
GREAT LAKES	40400010303	PORTER	INC0133_T1029	ROBBINS DITCH	IMPAIRED BIOTIC COMMUNITIES	5A
GREAT LAKES	40400010303	PORTER	INC0133_T1030	SALT CREEK	IMPAIRED BIOTIC COMMUNITIES	5A
GREAT LAKES	40400010303	PORTER	INC0133_T1031	SALT CREEK	IMPAIRED BIOTIC COMMUNITIES	5A
GREAT LAKES	40400010402	PORTER	INC0142_T1003	LITTLE CALUMET RIVER, EAST ARM - UNNAMED TRIBUTARY	E. COLI	5A
GREAT LAKES	40400010403	PORTER	INC0143_04	LITTLE CALUMET RIVER, EAST ARM	IMPAIRED BIOTIC COMMUNITIES	5A
GREAT LAKES	40400010403	PORTER	INC0143_04	LITTLE CALUMET RIVER, EAST ARM	PCBS (FISH TISSUE)	5B
GREAT LAKES	40400010403	PORTER	INC0143_T1002	WILLOW CREEK (UPSTREAM F CHRISMAN DITCH)	DISSOLVED OXYGEN	5A
GREAT LAKES	40400010403	PORTER	INC0143_T1006	COFFEE CREEK	E. COLI	5A
GREAT LAKES	40400010403	PORTER	INC0143_T1007	COFFEE CREEK - UNNAMED TRIBUTARY	E. COLI	5A
GREAT LAKES	40400010501	LAKE	INC0151_01	MAIN BEAVER DAM DITCH	IMPAIRED BIOTIC COMMUNITIES	5A
GREAT LAKES	40400010502	LAKE	INC0152_04	MAIN BEAVER DAM DITCH	IMPAIRED BIOTIC COMMUNITIES	5A

GREAT LAKES	40400010502	LAKE	INC0152_T1009	NILES DITCH	IMPAIRED BIOTIC COMMUNITIES	5A
GREAT LAKES	40400010503	LAKE	INC0153_01	TURKEY CREEK	E. COLI	5A
GREAT LAKES	40400010503	LAKE	INC0153_01	TURKEY CREEK	IMPAIRED BIOTIC COMMUNITIES	5A
GREAT LAKES	40400010504	LAKE	INC0154_01	DEEP RIVER	IMPAIRED BIOTIC COMMUNITIES	5A
GREAT LAKES	40400010504	LAKE	INC0154_01	DEEP RIVER	E. COLI	5A
GREAT LAKES	40400010504	LAKE	INC0154_T1001	DEER CREEK	E. COLI	5A
GREAT LAKES	40400010504	LAKE	INC0154_T1003	DEEP RIVER TRIBUTARY MERRILLVILLE	IMPAIRED BIOTIC COMMUNITIES	5A
GREAT LAKES	40400010504	LAKE	INC0154_T1003	DEEP RIVER TRIBUTARY MERRILLVILLE	SILTATION	5A
GREAT LAKES	40400010505	LAKE	INC0155_01	TURKEY CREEK	E. COLI	5A
GREAT LAKES	40400010508	LAKE	INC0158_01	DEEP RIVER	FREE CYANIDE	5A
GREAT LAKES	40400010508	LAKE	INC0158_01	DEEP RIVER	IMPAIRED BIOTIC COMMUNITIES	5A
GREAT LAKES	40400010508	LAKE	INC0158_T1005	LITTLE CALUMET RIVER	PCBS (FISH TISSUE)	5B
GREAT LAKES	40400010508	LAKE	INC0158_T1005	LITTLE CALUMET RIVER	IMPAIRED BIOTIC COMMUNITIES	5A
GREAT LAKES	40400010509	PORTER	INC0159_01	LITTLE CALUMET RIVER	PCBS (FISH TISSUE)	5B
GREAT LAKES	40400010509	PORTER	INC0159_01	LITTLE CALUMET RIVER	DISSOLVED OXYGEN	5A
GREAT LAKES	40400010509	PORTER	INC0159_02	LITTLE CALUMET RIVER	E. COLI	5A
GREAT LAKES	40400010509	PORTER	INC0159_02	LITTLE CALUMET RIVER	IMPAIRED BIOTIC COMMUNITIES	5A
GREAT LAKES	40400010509	PORTER	INC0159_02	LITTLE CALUMET RIVER	PCBS (FISH TISSUE)	5B
GREAT LAKES	40400010509	PORTER	INC0159_T1001	WILLOW CREEK	E. COLI	5A
GREAT LAKES	40400010509	PORTER	INC0159_T1001	WILLOW CREEK	IMPAIRED BIOTIC COMMUNITIES	5A
GREAT LAKES	40400010509	PORTER	INC0159_T1001	WILLOW CREEK	PCBS (FISH TISSUE)	5B
GREAT LAKES	40400010601	PORTER	INC0161_01	BROWN DITCH	E. COLI	5A
GREAT LAKES	40400010601	PORTER	INC0161_02	BROWN DITCH	E. COLI	5A
GREAT LAKES	40400010601	LAPORTE	INC0161_T1001	KINTZELE DITCH	E. COLI	5A
GREAT LAKES	40400010602	PORTER	INC0162_03	DUNES CREEK	E. COLI	5A
GREAT LAKES	40400010602	PORTER	INC0162_03	DUNES CREEK	IMPAIRED BIOTIC COMMUNITIES	5A
GREAT LAKES	40400010603	LAKE	INC0163_T1001	INDIANA HARBOR CANAL	E. COLI	5A
GREAT LAKES	40400010603	LAKE	INC0163_T1001	INDIANA HARBOR CANAL	IMPAIRED BIOTIC COMMUNITIES	5A
GREAT LAKES	40400010603	LAKE	INC0163_T1001	INDIANA HARBOR CANAL	OIL AND GREASE	5A
GREAT LAKES	40400010603	LAKE	INC0163_T1001	INDIANA HARBOR CANAL	PCBS (FISH TISSUE)	5B
GREAT LAKES	40400010603	LAKE	INC0163_T1002	MICHIGAN, LAKE - UNNAMED TRIBUTARY	IMPAIRED BIOTIC COMMUNITIES	5A
GREAT LAKES	40400010603	LAKE	INC0163G_G1074	MICHIGAN, LAKE	PCBS (FISH TISSUE)	5B
GREAT LAKES	40400010603	LAKE	INC0163G_G1074	MICHIGAN, LAKE	TOTAL MERCURY (FISH TISSUE)	5B
GREAT LAKES	40400010603	LAKE	INC0163G_G1075	MICHIGAN, LAKE	PCBS (FISH TISSUE)	5B
GREAT LAKES	40400010603	LAKE	INC0163G_G1075	MICHIGAN, LAKE	TOTAL MERCURY (FISH TISSUE)	5B
GREAT LAKES	40400010603	LAKE	INC0163G_G1078	MICHIGAN, LAKE	PCBS (FISH TISSUE)	5B
GREAT LAKES	40400010603	LAKE	INC0163G_G1078	MICHIGAN, LAKE (SHORELINE)	FREE CYANIDE	5A
GREAT LAKES	40400010603	LAKE	INC0163G_G1078	MICHIGAN, LAKE	TOTAL MERCURY (FISH TISSUE)	5B
GREAT LAKES	40400010602	PORTER	INC0163G_G1093	MICHIGAN, LAKE	PCBS (FISH TISSUE)	5B
GREAT LAKES	40400010602	PORTER	INC0163G_G1093	MICHIGAN, LAKE	TOTAL MERCURY	5B

					(FISH TISSUE)	
GREAT LAKES	4040001020020	LAKE	INC01P1002_00	MARQUETTE PARK LAGOONS (WEST)	PCBS (FISH TISSUE)	5B
GREAT LAKES	4040001020020	LAKE	INC01P1002_T1085	MARQUETTE PARK LAGOONS (WEST)	PCBS (FISH TISSUE)	5B
GREAT LAKES	4040001020010	LAKE	INC01P1019_00	WOLF LAKE	PHOSPHORUS	5A
GREAT LAKES	4040001020020	LAKE	INC01P1083_00	MARQUETTE PARK LAGOONS (EAST)	PCBS (FISH TISSUE)	5B
GREAT LAKES	4040001020020	LAKE	INC01P1083_T1084	MARQUETTE PARK LAGOONS (EAST)	PCBS (FISH TISSUE)	5B
OHIO RIVER TRIBUTARIES	5140201040040	PERRY	INE0144_00	DEER CREEK-MAIN STEM	DISSOLVED OXYGEN	5A
OHIO RIVER TRIBUTARIES	5140201040060	PERRY	INE0146_T1001	NEGLIE CREEK - UNNAMED TRIBUTARY	IMPAIRED BIOTIC COMMUNITIES	5A
OHIO RIVER TRIBUTARIES	5140201040060	PERRY	INE0146_T1001	NEGLIE CREEK - UNNAMED TRIBUTARY	DISSOLVED OXYGEN	5A
OHIO RIVER TRIBUTARIES	5140201060020	PERRY	INE0162_01	TIGE CREEK (UPSTREAM OF I64)	IMPAIRED BIOTIC COMMUNITIES	5A
OHIO RIVER TRIBUTARIES	5140201060040	PERRY	INE0164_02	WINDING BRANCH (DOWNSTREAM OF CELINA LAKE)	IMPAIRED BIOTIC COMMUNITIES	5A
OHIO RIVER TRIBUTARIES	5140201060050	PERRY	INE0165_T1053	MIDDLE FORK ANDERSON R	DISSOLVED OXYGEN	5A
OHIO RIVER TRIBUTARIES	5140201060050	PERRY	INE0165_T1053	MIDDLE FORK ANDERSON R	E. COLI	5A
OHIO RIVER TRIBUTARIES	5140201060080	PERRY	INE0168_T1001A	LITTLE SULPHER CREEK (UPSTREAM OF IMPOUNDMENT)	IMPAIRED BIOTIC COMMUNITIES	5A
OHIO RIVER TRIBUTARIES	5140201060080	PERRY	INE0168_T1001B	WHEATLEY CREEK	IMPAIRED BIOTIC COMMUNITIES	5A
OHIO RIVER TRIBUTARIES	5140201060100	PERRY	INE016A_01	ANDERSON RIVER, MIDDLE FORK (UPSTREAM OF THEIS CREEK)	IMPAIRED BIOTIC COMMUNITIES	5A
OHIO RIVER TRIBUTARIES	5140201060100	PERRY	INE016A_T1001A	THEIS CREEK (HEADWATER)	IMPAIRED BIOTIC COMMUNITIES	5A
OHIO RIVER TRIBUTARIES	5140201060110	PERRY	INE016B_02	ANDERSON RIVER, MIDDLE FORK	IMPAIRED BIOTIC COMMUNITIES	5A
OHIO RIVER TRIBUTARIES	5140201070010	CRAWFORD	INE0171_01	ANDERSON RIVER (HEADWATER)	IMPAIRED BIOTIC COMMUNITIES	5A
OHIO RIVER TRIBUTARIES	5140201070010	CRAWFORD	INE0171_T1001	MITCHELL CREEK	IMPAIRED BIOTIC COMMUNITIES	5A
OHIO RIVER TRIBUTARIES	5140201070020	CRAWFORD	INE0172_01	ANDERSON RIVER (UPSTREAM OF WADDLE BRANCH)	IMPAIRED BIOTIC COMMUNITIES	5A
OHIO RIVER TRIBUTARIES	5140201070040	PERRY	INE0174_T1003	ROCKHOUSE BRANCH	IMPAIRED BIOTIC COMMUNITIES	5A
OHIO RIVER TRIBUTARIES	5140201070040	PERRY	INE0174_T1003A	ROCK RUN	IMPAIRED BIOTIC COMMUNITIES	5A
OHIO RIVER TRIBUTARIES	5140201070050	DUBOIS	INE0175_01	HURRICANE CREEK	DISSOLVED OXYGEN	5A
OHIO RIVER TRIBUTARIES	5140201070050	DUBOIS	INE0175_01	HURRICANE CREEK	E. COLI	5A
OHIO RIVER TRIBUTARIES	5140201070050	DUBOIS	INE0175_01	HURRICANE CREEK	IMPAIRED BIOTIC COMMUNITIES	5A
OHIO RIVER TRIBUTARIES	5140201070070	SPENCER	INE0177_T1001A	NEST RUN	IMPAIRED BIOTIC COMMUNITIES	5A
OHIO RIVER TRIBUTARIES	5140201070080	PERRY	INE0178_T1001	CROOKS HOLLOW CREEK	IMPAIRED BIOTIC COMMUNITIES	5A
OHIO RIVER TRIBUTARIES	5140201070080	SPENCER	INE0178_T1002A	SWINGING CREEK - UNNAMED TRIBUTARY	IMPAIRED BIOTIC COMMUNITIES	5A
OHIO RIVER TRIBUTARIES	5140201070090	PERRY	INE0179_T1002	LANMAN RUN	IMPAIRED BIOTIC COMMUNITIES	5A
OHIO RIVER TRIBUTARIES	5140201070100	SPENCER	INE017A_01	ANDERSON RIVER (UPSTREAM OF	E. COLI	5A

				HUFFMAN, IN)		
OHIO RIVER TRIBUTARIES	5140201070100	SPENCER	INE017A_01	ANDERSON RIVER (UPSTREAM OF HUFFMAN, IN)	DISSOLVED OXYGEN	5A
OHIO RIVER TRIBUTARIES	5140201070100	SPENCER	INE017A_02	ANDERSON RIVER (DOWNSTREAM OF HUFFMAN, IN)	DISSOLVED OXYGEN	5A
OHIO RIVER TRIBUTARIES	5140201070100	SPENCER	INE017A_02	ANDERSON RIVER (DOWNSTREAM OF HUFFMAN, IN)	E. COLI	5A
OHIO RIVER TRIBUTARIES	5140201070100	SPENCER	INE017A_02	ANDERSON RIVER (DOWNSTREAM OF HUFFMAN, IN)	IMPAIRED BIOTIC COMMUNITIES	5A
OHIO RIVER TRIBUTARIES	5140201070100	SPENCER	INE017A_03	ANDERSON RIVER	DISSOLVED OXYGEN	5A
OHIO RIVER TRIBUTARIES	5140201070100	SPENCER	INE017A_03	ANDERSON RIVER	E. COLI	5A
OHIO RIVER TRIBUTARIES	5140201070100	SPENCER	INE017A_03	ANDERSON RIVER	IMPAIRED BIOTIC COMMUNITIES	5A
OHIO RIVER TRIBUTARIES	5140201070100	SPENCER	INE017A_T1001	ANDERSON RIVER - UNNAMED TRIBUTARY	IMPAIRED BIOTIC COMMUNITIES	5A
OHIO RIVER TRIBUTARIES	5140201070120	PERRY	INE017C_01	ANDERSON RIVER	IMPAIRED BIOTIC COMMUNITIES	5A
OHIO RIVER TRIBUTARIES	5140201070120	PERRY	INE017C_01	ANDERSON RIVER	PCBS (FISH TISSUE)	5B
OHIO RIVER TRIBUTARIES	5140201070120	PERRY	INE017C_01	ANDERSON RIVER	TOTAL MERCURY (FISH TISSUE)	5B
OHIO RIVER TRIBUTARIES	5140201080030	SPENCER	INE0183_01	CROOKED CREEK	DISSOLVED OXYGEN	5A
OHIO RIVER TRIBUTARIES	5140201080030	SPENCER	INE0183_01	CROOKED CREEK	E. COLI	5A
OHIO RIVER TRIBUTARIES	5140201080030	SPENCER	INE0183_T1002	CROOKED CREEK -- UNNAMED TRIBUTARY	IMPAIRED BIOTIC COMMUNITIES	5A
OHIO RIVER TRIBUTARIES	5140201080050	SPENCER	INE0185_00	CROOKED CREEK-CEDAR CREST LAKE	DISSOLVED OXYGEN	5A
OHIO RIVER TRIBUTARIES	5140201080050	SPENCER	INE0185_00	CROOKED CREEK-CEDAR CREST LAKE	E. COLI	5A
OHIO RIVER TRIBUTARIES	5140201090050	SPENCER	INE0195_00	LITTLE SANDY CREEK	IMPAIRED BIOTIC COMMUNITIES	5A
OHIO RIVER TRIBUTARIES	5140201090050	SPENCER	INE0195_00	LITTLE SANDY CREEK	DISSOLVED OXYGEN	5A
OHIO RIVER TRIBUTARIES	5140201140020	DUBOIS	INE01E2_T1048	N. F. LITTLE PIGEON CR AND TRIB	IMPAIRED BIOTIC COMMUNITIES	5A
OHIO RIVER TRIBUTARIES	5140201140030	SPENCER	INE01E3_T1044	LITTLE PIGEON CREEK	DISSOLVED OXYGEN	5A
OHIO RIVER TRIBUTARIES	5140201140030	SPENCER	INE01E3_T1044	LITTLE PIGEON CREEK	IMPAIRED BIOTIC COMMUNITIES	5A
OHIO RIVER TRIBUTARIES	5140201140060	WARRICK	INE01E6_T1001	LITTLE PIGEON CREEK	DISSOLVED OXYGEN	5A
OHIO RIVER TRIBUTARIES	5140201140060	WARRICK	INE01E6_T1001	LITTLE PIGEON CREEK	IMPAIRED BIOTIC COMMUNITIES	5A
OHIO RIVER TRIBUTARIES	5140201140090	WARRICK	INE01E9_T1002	LITTLE PIGEON CREEK	DISSOLVED OXYGEN	5A
OHIO RIVER TRIBUTARIES	5140201140100	SPENCER	INE01EA_T1003	LITTLE PIGEON CREEK	DISSOLVED OXYGEN	5A
OHIO RIVER TRIBUTARIES	5140201140110	WARRICK	INE01EB_T1051	UNNAMED TRIB BARREN FORK	pH	5A
OHIO RIVER TRIBUTARIES	5140201140110	WARRICK	INE01EB_T1051	UNNAMED TRIB BARREN FORK	AMMONIA	5A
OHIO RIVER TRIBUTARIES	5140201150020	WARRICK	INE01F2_T1004	LITTLE PIGEON CREEK	E. COLI	5A
OHIO RIVER TRIBUTARIES	5140201150050	SPENCER	INE01F5_T1005	LITTLE PIGEON CREEK	IMPAIRED BIOTIC COMMUNITIES	5A
OHIO RIVER TRIBUTARIES	5140201150060	WARRICK	INE01F6_T1006	LITTLE PIGEON CREEK-RED BUSH	DISSOLVED OXYGEN	5A
OHIO RIVER TRIBUTARIES	5140201150060	WARRICK	INE01F6_T1006	LITTLE PIGEON CREEK-RED BUSH	PCBS (FISH TISSUE)	5B
OHIO RIVER TRIBUTARIES	5140201150080	WARRICK	INE01F8_T1007	LITTLE PIGEON CREEK	E. COLI	5A

OHIO RIVER TRIBUTARIES	5140201150080	WARRICK	INE01F8_T1007	LITTLE PIGEON CREEK	PCBS (FISH TISSUE)	5B
OHIO RIVER TRIBUTARIES	5140201160010	WARRICK	INE01G1_T1008	CYPRESS CREEK	E. COLI	5A
OHIO RIVER TRIBUTARIES	5140201160020	WARRICK	INE01G2_T1009	CYPRESS CREEK	PESTICIDES	5A
OHIO RIVER TRIBUTARIES	5140201160020	WARRICK	INE01G2_T1009	CYPRESS CREEK	E. COLI	5A
OHIO RIVER TRIBUTARIES	5140201140040	DUBOIS	INE01P1021_00	HOLLAND LAKE 1	TASTE AND ODOR	5A
OHIO RIVER TRIBUTARIES	5140201140040	DUBOIS	INE01P1021_00	HOLLAND LAKE 1	ALGAE	5A
OHIO RIVER TRIBUTARIES	5140201140040	DUBOIS	INE01P1054_00	HOLLAND LAKE 2	ALGAE	5A
OHIO RIVER TRIBUTARIES	5140201140040	DUBOIS	INE01P1054_00	HOLLAND LAKE 2	TASTE AND ODOR	5A
OHIO RIVER TRIBUTARIES	51402020101	GIBSON	INE0211_02	HURRICANE CREEK	pH	5A
OHIO RIVER TRIBUTARIES	51402020101	GIBSON	INE0211_02	HURRICANE CREEK	E. COLI	5A
OHIO RIVER TRIBUTARIES	51402020101	GIBSON	INE0211_02	HURRICANE CREEK	NUTRIENTS	5A
OHIO RIVER TRIBUTARIES	51402020106	GIBSON	INE0216_01	PIGEON CREEK	IMPAIRED BIOTIC COMMUNITIES	5A
OHIO RIVER TRIBUTARIES	51402020202	GIBSON	INE0222_T1002	BIG CREEK - UNNAMED TRIBUTARY	E. COLI	5A
OHIO RIVER TRIBUTARIES	51402020306	VANDERBURGH	INE0236_01	PIGEON CREEK	E. COLI	5A
OHIO RIVER TRIBUTARIES	51402020306	VANDERBURGH	INE0236_01	PIGEON CREEK	DISSOLVED OXYGEN	5A
OHIO RIVER TRIBUTARIES	51402020306	VANDERBURGH	INE0236_01	PIGEON CREEK	NUTRIENTS	5A
OHIO RIVER TRIBUTARIES	51402020306	VANDERBURGH	INE0236_02	PIGEON CREEK	E. COLI	5A
OHIO RIVER TRIBUTARIES	51402020306	VANDERBURGH	INE0236_02	PIGEON CREEK	DISSOLVED OXYGEN	5A
OHIO RIVER TRIBUTARIES	51402020306	VANDERBURGH	INE0236_02	PIGEON CREEK	PCBS (FISH TISSUE)	5B
OHIO RIVER TRIBUTARIES	51402020306	VANDERBURGH	INE0236_02	PIGEON CREEK	NUTRIENTS	5A
OHIO RIVER TRIBUTARIES	51402020306	VANDERBURGH	INE0236_02	PIGEON CREEK	TOTAL MERCURY (FISH TISSUE)	5B
OHIO RIVER TRIBUTARIES	5140202040120	VANDERBURGH	INE024C_T1004	PIGEON CREEK	TOTAL MERCURY (FISH TISSUE)	5B
OHIO RIVER TRIBUTARIES	5140202040120	VANDERBURGH	INE024C_T1004	PIGEON CREEK	PCBS (FISH TISSUE)	5B
OHIO RIVER TRIBUTARIES	51402020601	VANDERBURGH	INE0261_01	BAYOU CREEK	DISSOLVED OXYGEN	5A
OHIO RIVER TRIBUTARIES	51402020601	VANDERBURGH	INE0261_T1004	CYPRESS DALE DITCH	DISSOLVED OXYGEN	5A
OHIO RIVER TRIBUTARIES	51402020601	VANDERBURGH	INE0261_T1005	EDMOND DITCH	DISSOLVED OXYGEN	5A
OHIO RIVER TRIBUTARIES	5140202070080	POSEY	INE02P1017_00	HOVEY LAKE	PCBS (FISH TISSUE)	5B
GREAT MIAMI	5080001110010	RANDOLPH	ING01B1_00	GREENVILLE CREEK	DISSOLVED OXYGEN	5A
GREAT MIAMI	5080001110010	RANDOLPH	ING01B1_00	GREENVILLE CREEK	E. COLI	5A
GREAT MIAMI	5080001110010	RANDOLPH	ING01B1_00	GREENVILLE CREEK	NUTRIENTS	5A
GREAT MIAMI	5080002070030	UNION	ING0273_00	LITTLE FOURMILE CREEK	NUTRIENTS	5A
GREAT MIAMI	5080002070030	UNION	ING0273_00	LITTLE FOURMILE CREEK	E. COLI	5A
GREAT MIAMI	5080002070030	UNION	ING0273_00	LITTLE FOURMILE CREEK	DISSOLVED OXYGEN	5A
GREAT MIAMI	5080002080020	UNION	ING0282_00	INDIAN CREEK-BRANDYWINE CREEK	DISSOLVED OXYGEN	5A
GREAT MIAMI	5080002080020	UNION	ING0282_00	INDIAN CREEK-BRANDYWINE CREEK	E. COLI	5A
GREAT MIAMI	5080002080020	UNION	ING0282_00	INDIAN CREEK-	NUTRIENTS	5A

				BRANDYWINE CREEK		
GREAT MIAMI	50800030101	WAYNE	ING0311_01	MORGAN CREEK	E. COLI	5A
GREAT MIAMI	50800030101	WAYNE	ING0311_T1002	WEST BROOK	E. COLI	5A
GREAT MIAMI	50800030102	WAYNE	ING0312_01	MARTINDALE CREEK	E. COLI	5A
GREAT MIAMI	50800030102	WAYNE	ING0312_T1007	PRICE CREEK	E. COLI	5A
GREAT MIAMI	50800030103	WAYNE	ING0313_06	NETTLE CREEK	E. COLI	5A
GREAT MIAMI	50800030103	HENRY	ING0313_T1007	WHITE BRANCH	E. COLI	5A
GREAT MIAMI	50800030104	WAYNE	ING0314_04	WHITEWATER RIVER	E. COLI	5A
GREAT MIAMI	50800030106	HENRY	ING0316_01	SUMMONS CREEK	E. COLI	5A
GREAT MIAMI	50800030107	WAYNE	ING0317_01	MARTINDALE CREEK	E. COLI	5A
GREAT MIAMI	50800030107	WAYNE	ING0317_T1001	OSER CREEK	E. COLI	5A
GREAT MIAMI	50800030107	WAYNE	ING0317_T1002	BEARD RUN	E. COLI	5A
GREAT MIAMI	50800030108	WAYNE	ING0318_01	WHITEWATER RIVER	PCBS (FISH TISSUE)	5B
GREAT MIAMI	50800030108	WAYNE	ING0318_01	WHITEWATER RIVER	E. COLI	5A
GREAT MIAMI	50800030108	WAYNE	ING0318_02	WHITEWATER RIVER	E. COLI	5A
GREAT MIAMI	50800030108	WAYNE	ING0318_02	WHITEWATER RIVER	IMPAIRED BIOTIC COMMUNITIES	5A
GREAT MIAMI	50800030108	WAYNE	ING0318_T1002	NETTLE CREEK	E. COLI	5A
GREAT MIAMI	50800030108	WAYNE	ING0318_T1002	NETTLE CREEK	PCBS (FISH TISSUE)	5B
GREAT MIAMI	50800030108	WAYNE	ING0318_T1003	BEAR CREEK	E. COLI	5A
GREAT MIAMI	50800030108	WAYNE	ING0318_T1003	BEAR CREEK	PCBS (FISH TISSUE)	5B
GREAT MIAMI	50800030108	WAYNE	ING0318_T1004	PRONGHORN RUN	PCBS (FISH TISSUE)	5B
GREAT MIAMI	50800030108	WAYNE	ING0318_T1007	CRIETZ CREEK	E. COLI	5A
GREAT MIAMI	50800030201	RANDOLPH	ING0321_01	MUD CREEK	E. COLI	5A
GREAT MIAMI	50800030201	RANDOLPH	ING0321_T1001	LITTLE MUD CREEK	E. COLI	5A
GREAT MIAMI	50800030202	WAYNE	ING0322_01	GREENS FORK	E. COLI	5A
GREAT MIAMI	50800030202	RANDOLPH	ING0322_T1012	BLOOMINGPORT CREEK	DISSOLVED OXYGEN	5A
GREAT MIAMI	50800030202	RANDOLPH	ING0322_T1012	BLOOMINGPORT CREEK	E. COLI	5A
GREAT MIAMI	50800030203	WAYNE	ING0323_01	GREENS FORK	E. COLI	5A
GREAT MIAMI	50800030203	WAYNE	ING0323_01	GREENS FORK	TOTAL MERCURY (FISH TISSUE)	5B
GREAT MIAMI	50800030203	WAYNE	ING0323_T1019	GREENS FORK - UNNAMED TRIBUTARY	E. COLI	5A
GREAT MIAMI	50800030203	WAYNE	ING0323_T1020	WILLIAMSBURG CREEK	TOTAL MERCURY (FISH TISSUE)	5B
GREAT MIAMI	50800030203	WAYNE	ING0323_T1020	WILLIAMSBURG CREEK	E. COLI	5A
GREAT MIAMI	50800030204	WAYNE	ING0324_01	GREENS FORK	E. COLI	5A
GREAT MIAMI	50800030204	WAYNE	ING0324_T1005	FRANKLIN CREEK	E. COLI	5A
GREAT MIAMI	50800030205	WAYNE	ING0325_01	WHITEWATER RIVER, WEST FORK	TOTAL MERCURY (FISH TISSUE)	5B
GREAT MIAMI	50800030205	WAYNE	ING0325_T1005	MIXED CREEK	E. COLI	5A
GREAT MIAMI	50800030301	WAYNE	ING0331_01	NOLANDS FORK	DISSOLVED OXYGEN	5A
GREAT MIAMI	50800030301	WAYNE	ING0331_01	NOLANDS FORK	E. COLI	5A
GREAT MIAMI	50800030301	WAYNE	ING0331_01	NOLANDS FORK	IMPAIRED BIOTIC COMMUNITIES	5A
GREAT MIAMI	50800030302	WAYNE	ING0332_02	NOLANDS FORK	E. COLI	5A
GREAT MIAMI	50800030303	WAYNE	ING0333_01	NOLANDS FORK	IMPAIRED BIOTIC COMMUNITIES	5A
GREAT MIAMI	50800030303	WAYNE	ING0333_01	NOLANDS FORK	E. COLI	5A
GREAT MIAMI	5080003030030	WAYNE	ING0333_T1009	GEPHART DITCH-UNNAMED TRIBUTARY	IMPAIRED BIOTIC COMMUNITIES	5A

GREAT MIAMI	50800030303	WAYNE	ING0333_T1012	WEBSTER CREEK	IMPAIRED BIOTIC COMMUNITIES	5A
GREAT MIAMI	50800030303	WAYNE	ING0333_T1013	WEB BRANCH	IMPAIRED BIOTIC COMMUNITIES	5A
GREAT MIAMI	50800030303	WAYNE	ING0333_T1014	SINGLE CREEK	IMPAIRED BIOTIC COMMUNITIES	5A
GREAT MIAMI	50800030303	WAYNE	ING0333_T1015	LONG CREEK	IMPAIRED BIOTIC COMMUNITIES	5A
GREAT MIAMI	50800030303	WAYNE	ING0333_T1016	CAIN DITCH	IMPAIRED BIOTIC COMMUNITIES	5A
GREAT MIAMI	50800030303	WAYNE	ING0333_T1017	RICH CREEK	IMPAIRED BIOTIC COMMUNITIES	5A
GREAT MIAMI	50800030303	WAYNE	ING0333_T1018	FORK CREEK	IMPAIRED BIOTIC COMMUNITIES	5A
GREAT MIAMI	50800030303	WAYNE	ING0333_T1019	NOLANDS FORK - UNNAMED TRIBUTARY	IMPAIRED BIOTIC COMMUNITIES	5A
GREAT MIAMI	50800030303	WAYNE	ING0333_T1020	GEPHART DITCH	IMPAIRED BIOTIC COMMUNITIES	5A
GREAT MIAMI	50800030303	WAYNE	ING0333_T1021	CROWN CREEK	IMPAIRED BIOTIC COMMUNITIES	5A
GREAT MIAMI	50800030304	WAYNE	ING0334_01	NOLANDS FORK	E. COLI	5A
GREAT MIAMI	50800030305	FAYETTE	ING0335_01	NOLANDS FORK	E. COLI	5A
GREAT MIAMI	50800030403	FAYETTE	ING0343_01	WILLIAMS CREEK	E. COLI	5A
GREAT MIAMI	50800030403	FAYETTE	ING0343_02	LITTLE WILLIAMS CREEK	E. COLI	5A
GREAT MIAMI	50800030405	FAYETTE	ING0345_01	WHITEWATER RIVER	PCBS (FISH TISSUE)	5B
GREAT MIAMI	50800030408	FAYETTE	ING0348_01	WHITEWATER RIVER	PCBS (FISH TISSUE)	5B
GREAT MIAMI	50800030408	FRANKLIN	ING0348_02	WHITEWATER RIVER	PCBS (FISH TISSUE)	5B
GREAT MIAMI	50800030408	FRANKLIN	ING0348_03	WHITEWATER RIVER	PCBS (FISH TISSUE)	5B
GREAT MIAMI	50800030408	FRANKLIN	ING0348_04	WHITEWATER CANAL	E. COLI	5A
GREAT MIAMI	50800030408	FAYETTE	ING0348_T1003	BEAR CREEK	E. COLI	5A
GREAT MIAMI	50800030502	FRANKLIN	ING0352_01	SALT CREEK	DISSOLVED OXYGEN	5A
GREAT MIAMI	50800030502	FRANKLIN	ING0352_01	SALT CREEK	E. COLI	5A
GREAT MIAMI	50800030503	RUSH	ING0353_01	BULL FORK	DISSOLVED OXYGEN	5A
GREAT MIAMI	50800030503	FRANKLIN	ING0353_02	BULL FORK	DISSOLVED OXYGEN	5A
GREAT MIAMI	50800030503	FRANKLIN	ING0353_T1006	LONG BRANCH	DISSOLVED OXYGEN	5A
GREAT MIAMI	50800030602	FRANKLIN	ING0362_01	WHITEWATER CANAL	PCBS (FISH TISSUE)	5B
GREAT MIAMI	50800030603	FRANKLIN	ING0363_T1008	JIM RUN	E. COLI	5A
GREAT MIAMI	50800030604	FRANKLIN	ING0364_01	PIPE CREEK	E. COLI	5A
GREAT MIAMI	50800030604	FRANKLIN	ING0364_T1003	WALNUT FORK	E. COLI	5A
GREAT MIAMI	50800030605	FRANKLIN	ING0365_01	WHITEWATER RIVER	PCBS (FISH TISSUE)	5B
GREAT MIAMI	50800030605	FRANKLIN	ING0365_02	WHITEWATER CANAL	PCBS (FISH TISSUE)	5B
GREAT MIAMI	50800030605	FRANKLIN	ING0365_02	WHITEWATER CANAL	E. COLI	5A
GREAT MIAMI	50800030707	WAYNE	ING0377_02	WHITEWATER RIVER, EAST FORK	PCBS (FISH TISSUE)	5B
GREAT MIAMI	50800030707	WAYNE	ING0377_03	WHITEWATER RIVER, EAST FORK	PCBS (FISH TISSUE)	5B
GREAT MIAMI	50800030707	WAYNE	ING0377_03	WHITEWATER RIVER, EAST FORK	E. COLI	5A
GREAT MIAMI	50800030707	WAYNE	ING0377_T1006	WHITEWATER RIVER, WEST FORK - UNNAMED TRIBUTARY	PCBS (FISH TISSUE)	5B
GREAT MIAMI	50800030707	WAYNE	ING0377_T1006A	WHITEWATER RIVER, WEST FORK - UNNAMED	PCBS (FISH TISSUE)	5B

				TRIBUTARY		
GREAT MIAMI	50800030707	WAYNE	ING0377_T1007	SHORT CREEK	PCBS (FISH TISSUE)	5B
GREAT MIAMI	50800030708	WAYNE	ING0378_03	ELKHORN CREEK	E. COLI	5A
GREAT MIAMI	50800030711	UNION	ING037B_01	WHITEWATER RIVER, EAST FORK	PCBS (FISH TISSUE)	5B
GREAT MIAMI	50800030712	UNION	ING037C_02	SILVER CREEK	E. COLI	5A
GREAT MIAMI	50800030712	UNION	ING037C_03	SILVER CREEK	E. COLI	5A
GREAT MIAMI	50800030712	UNION	ING037C_T1010	SILVER CREEK - UNNAMED TRIBUTARY	E. COLI	5A
GREAT MIAMI	50800030712	UNION	ING037C_T1011	SILVER CREEK - UNNAMED TRIBUTARY	E. COLI	5A
GREAT MIAMI	50800030712	UNION	ING037C_T1012	SILVER CREEK - UNNAMED TRIBUTARY	E. COLI	5A
GREAT MIAMI	50800030712	UNION	ING037C_T1013	WHITEWATER LAKE INLET	E. COLI	5A
GREAT MIAMI	5080003070130	UNION	ING037D_00	SILVER CREEK – WHITEWATER LAKE	NUTRIENTS	5A
GREAT MIAMI	50800030713	UNION	ING037D_02	RICHLAND CREEK	E. COLI	5A
GREAT MIAMI	50800030713	UNION	ING037D_03	WHITEWATER RIVER, EAST FORK	PCBS (FISH TISSUE)	5B
GREAT MIAMI	50800030714	UNION	ING037E_05	HANNA CREEK	DISSOLVED OXYGEN	5A
GREAT MIAMI	50800030714	UNION	ING037E_06	HANNA CREEK	E. COLI	5A
GREAT MIAMI	50800030714	UNION	ING037E_06	HANNA CREEK	DISSOLVED OXYGEN	5A
GREAT MIAMI	50800030714	UNION	ING037E_T1001	DUBOIS CREEK	E. COLI	5A
GREAT MIAMI	50800030716	UNION	ING037G_01	TEMPLETON CREEK	DISSOLVED OXYGEN	5A
GREAT MIAMI	50800030716	UNION	ING037G_01	TEMPLETON CREEK	E. COLI	5A
GREAT MIAMI	50800030716	FRANKLIN	ING037G_T1001	WHITEWATER RIVER, EAST FORK - UNNAMED TRIBUTARY	DISSOLVED OXYGEN	5A
GREAT MIAMI	50800030716	FRANKLIN	ING037G_T1001	WHITEWATER RIVER, EAST FORK - UNNAMED TRIBUTARY	E. COLI	5A
GREAT MIAMI	50800030716	FRANKLIN	ING037G_T1002	WHITEWATER RIVER, EAST FORK - UNNAMED TRIBUTARY	DISSOLVED OXYGEN	5A
GREAT MIAMI	50800030716	FRANKLIN	ING037G_T1002	WHITEWATER RIVER, EAST FORK - UNNAMED TRIBUTARY	E. COLI	5A
GREAT MIAMI	50800030717	FRANKLIN	ING037H_01	WHITEWATER RIVER, EAST FORK	FREE CYANIDE	5A
GREAT MIAMI	50800030717	UNION	ING037H_T1001	WHITEWATER RIVER, EAST FORK - UNNAMED TRIBUTARY	NUTRIENTS	5A
GREAT MIAMI	50800030717	UNION	ING037H_T1003	WHITEWATER RIVER, EAST FORK - UNNAMED TRIBUTARY	NUTRIENTS	5A
GREAT MIAMI	50800030717	FRANKLIN	ING037H_T1006	WHITEWATER RIVER, EAST FORK - UNNAMED TRIBUTARY	NUTRIENTS	5A
GREAT MIAMI	50800030717	FRANKLIN	ING037H_T1007	WHITEWATER RIVER, EAST FORK - UNNAMED TRIBUTARY	NUTRIENTS	5A
GREAT MIAMI	50800030802	FRANKLIN	ING0382_01	BLUE CREEK	E. COLI	5A
GREAT MIAMI	50800030802	FRANKLIN	ING0382_02	WOLF CREEK	E. COLI	5A
GREAT MIAMI	50800030803	FRANKLIN	ING0383_02	BIG CEDAR CREEK	E. COLI	5A

GREAT MIAMI	50800030803	FRANKLIN	ING0383_T1003	SLEEPY HOLLOW	E. COLI	5A
GREAT MIAMI	50800030803	FRANKLIN	ING0383_T1004	BIG CEDAR CREEK-UNNAMED TRIBUTARY	E. COLI	5A
GREAT MIAMI	50800030803	FRANKLIN	ING0383_T1005	POSSUM HOLLOW	E. COLI	5A
GREAT MIAMI	50800030804	FRANKLIN	ING0384_01	WHITEWATER RIVER	DISSOLVED OXYGEN	5A
GREAT MIAMI	50800030804	FRANKLIN	ING0384_01	WHITEWATER RIVER	E. COLI	5A
GREAT MIAMI	50800030804	FRANKLIN	ING0384_T1001	WOLF CREEK	DISSOLVED OXYGEN	5A
GREAT MIAMI	50800030804	FRANKLIN	ING0384_T1001	WOLF CREEK	E. COLI	5A
GREAT MIAMI	50800030804	FRANKLIN	ING0384_T1003	RICHLAND CREEK	DISSOLVED OXYGEN	5A
GREAT MIAMI	50800030804	FRANKLIN	ING0384_T1003	RICHLAND CREEK	E. COLI	5A
GREAT MIAMI	50800030805	FRANKLIN	ING0385_01	WHITEWATER RIVER	TOTAL MERCURY (FISH TISSUE)	5B
GREAT MIAMI	50800030805	FRANKLIN	ING0385_01	WHITEWATER RIVER	PCBS (FISH TISSUE)	5B
GREAT MIAMI	50800030806	DEARBORN	ING0386_01	WHITEWATER RIVER	E. COLI	5A
GREAT MIAMI	50800030806	FRANKLIN	ING0386_02	JOHNSON FORK	DISSOLVED OXYGEN	5A
GREAT MIAMI	50800030806	FRANKLIN	ING0386_02	JOHNSON FORK	E. COLI	5A
GREAT MIAMI	50800030806	DEARBORN	ING0386_T1001	LOGAN CREEK	E. COLI	5A
GREAT MIAMI	50800030806	DEARBORN	ING0386_T1001	LOGAN CREEK	PCBS (FISH TISSUE)	5B
GREAT MIAMI	50800030806	DEARBORN	ING0386_T1001	LOGAN CREEK	TOTAL MERCURY (FISH TISSUE)	5B
GREAT MIAMI	50800030806	DEARBORN	ING0386_T1002	LOGAN CREEK - UNNAMED TRIBUTARY	TOTAL MERCURY (FISH TISSUE)	5B
GREAT MIAMI	50800030806	FRANKLIN	ING0386_T1006	CRANES RUN	DISSOLVED OXYGEN	5A
GREAT MIAMI	50800030806	FRANKLIN	ING0386_T1006	CRANES RUN	E. COLI	5A
GREAT MIAMI	50800030806	FRANKLIN	ING0386_T1007	JOHNSON FORK - UNNAMED TRIBUTARY	E. COLI	5A
GREAT MIAMI	50800030806	FRANKLIN	ING0386_T1007	JOHNSON FORK - UNNAMED TRIBUTARY	DISSOLVED OXYGEN	5A
GREAT MIAMI	50800030806	DEARBORN	ING0386_T1008	JOHNSON FORK - UNNAMED TRIBUTARY	E. COLI	5A
GREAT MIAMI	50800030808	FRANKLIN	ING0388_01	SOURS RUN	E. COLI	5A
GREAT MIAMI	50800030808	FRANKLIN	ING0388_T1005	SOURS RUN - UNNAMED TRIBUTARY	E. COLI	5A
GREAT MIAMI	50800030808	FRANKLIN	ING0388_T1007	SATER RUN	E. COLI	5A
GREAT MIAMI	5080003070040	WAYNE	ING03P1012_00	MIDDLE FORK RESERVOIR	ALGAE	5A
GREAT MIAMI	5080003070040	WAYNE	ING03P1012_00	MIDDLE FORK RESERVOIR	TASTE AND ODOR	5A
GREAT MIAMI	5080003070180	FRANKLIN	ING03P1019_00	BROOKVILLE RESERVOIR	TOTAL MERCURY (FISH TISSUE)	5B
GREAT MIAMI	5080003070180	FRANKLIN	ING03P1019_00	BROOKVILLE RESERVOIR	PCBS (FISH TISSUE)	5B
OHIO RIVER	5090203	DEARBORN	INH1_01	OHIO RIVER - STATE LINE TO WOOLPER CREEK (KY)	DIOXIN (WATER)	5B
OHIO RIVER	5090203	DEARBORN	INH1_01	OHIO RIVER - STATE LINE TO WOOLPER CREEK (KY)	PCBS (WATER)	5B
OHIO RIVER	5090203	OHIO	INH1_02	OHIO RIVER - WOOLPER CREEK (KY) TO MIDDLE CREEK (KY)	DIOXIN (WATER)	5B
OHIO RIVER	5090203	OHIO	INH1_02	OHIO RIVER - WOOLPER CREEK (KY) TO MIDDLE CREEK (KY)	PCBS (WATER)	5B

OHIO RIVER	5090203	OHIO	INH1_03	OHIO RIVER - MIDDLE CREEK (KY) TO GRANTS CREEK (IN)	DIOXIN (WATER)	5B
OHIO RIVER	5090203	OHIO	INH1_03	OHIO RIVER - MIDDLE CREEK (KY) TO GRANTS CREEK (IN)	PCBS (WATER)	5B
OHIO RIVER	5090203	SWITZERLAND	INH1_04	OHIO RIVER - GRANTS CREEK (IN) TO HAMILTON, KY	DIOXIN (WATER)	5B
OHIO RIVER	5090203	SWITZERLAND	INH1_04	OHIO RIVER - GRANTS CREEK (IN) TO HAMILTON, KY	PCBS (WATER)	5B
OHIO RIVER	5090203	SWITZERLAND	INH1_05	OHIO RIVER - HAMILTON, KY TO WADE CREEK (IN)	DIOXIN (WATER)	5B
OHIO RIVER	5090203	SWITZERLAND	INH1_05	OHIO RIVER - HAMILTON, KY TO WADE CREEK (IN)	PCBS (WATER)	5B
OHIO RIVER	5090203	SWITZERLAND	INH1_06	OHIO RIVER - WADE CREEK (IN) TO BIG SUGAR CREEK (KY)	DIOXIN (WATER)	5B
OHIO RIVER	5090203	SWITZERLAND	INH1_06	OHIO RIVER - WADE CREEK (IN) TO BIG SUGAR CREEK (KY)	PCBS (WATER)	5B
OHIO RIVER	5090203	SWITZERLAND	INH1_07	OHIO RIVER - BIG SUGAR CREEK (KY) TO BRYANT CREEK (IN)	DIOXIN (WATER)	5B
OHIO RIVER	5090203	SWITZERLAND	INH1_07	OHIO RIVER - BIG SUGAR CREEK (KY) TO BRYANT CREEK (IN)	PCBS (WATER)	5B
OHIO RIVER	5090203	SWITZERLAND	INH1_08	OHIO RIVER - BRYANT CREEK (IN) TO MARKLAND LOCKS AND DAM	PCBS (WATER)	5B
OHIO RIVER	5090203	SWITZERLAND	INH1_08	OHIO RIVER - BRYANT CREEK (IN) TO MARKLAND LOCKS AND DAM	DIOXIN (WATER)	5B
OHIO RIVER	5090203	SWITZERLAND	INH2_01	OHIO RIVER - MARKLAND LOCKS AND DAM TO BLACK ROCK CREEK (KY)	DIOXIN (WATER)	5B
OHIO RIVER	5090203	SWITZERLAND	INH2_01	OHIO RIVER - MARKLAND LOCKS AND DAM TO BLACK ROCK CREEK (KY)	PCBS (WATER)	5B
OHIO RIVER	5140101	SWITZERLAND	INH2_01	OHIO RIVER - MARKLAND LOCKS AND DAM TO BLACK ROCK CREEK (KY)	TOTAL MERCURY (WATER)	5A; 5B
OHIO RIVER	5090203	SWITZERLAND	INH2_02	OHIO RIVER - BLACK ROCK CREEK (KY) TO 2 MILES DS OF INDIAN CREEK (IN)	DIOXIN (WATER)	5B
OHIO RIVER	5090203	SWITZERLAND	INH2_02	OHIO RIVER - BLACK ROCK CREEK (KY) TO 2 MILES DS OF INDIAN CREEK (IN)	PCBS (WATER)	5B
OHIO RIVER	5140101	SWITZERLAND	INH2_02	OHIO RIVER - BLACK ROCK CREEK (KY) TO 2 MILES DS OF INDIAN CREEK (IN)	TOTAL MERCURY (WATER)	5A; 5B
OHIO RIVER	5090203	SWITZERLAND	INH2_03	OHIO RIVER - 2 MILES DS OF	DIOXIN (WATER)	5B

				INDIAN CREEK (IN) TO KENTUCKY RIVER		
OHIO RIVER	5090203	SWITZERLAND	INH2_03	OHIO RIVER - 2 MILES DS OF INDIAN CREEK (IN) TO KENTUCKY RIVER	PCBS (WATER)	5B
OHIO RIVER	5140101	SWITZERLAND	INH2_03	OHIO RIVER - 2 MILES DS OF INDIAN CREEK (IN) TO KENTUCKY RIVER (KY)	TOTAL MERCURY (WATER)	5A; 5B
OHIO RIVER	5140101	JEFFERSON	INH3_01	OHIO RIVER - KENTUCKY RIVER (KY) TO INDIAN KENTUCK CREEK (IN)	PCBS (WATER)	5B
OHIO RIVER	5140101	JEFFERSON	INH3_01	OHIO RIVER - KENTUCKY RIVER (KY) TO INDIAN KENTUCK CREEK (IN)	DIOXIN (WATER)	5B
OHIO RIVER	5140101	JEFFERSON	INH3_01	OHIO RIVER - KENTUCKY RIVER (KY) TO INDIAN KENTUCK CREEK (IN)	TOTAL MERCURY (WATER)	5A; 5B
OHIO RIVER	5140101	JEFFERSON	INH3_02	OHIO RIVER - INDIAN KENTUCK CREEK (IN) TO EAGLE HOLLOW, IN	PCBS (WATER)	5B
OHIO RIVER	5140101	JEFFERSON	INH3_02	OHIO RIVER - INDIAN KENTUCK CREEK (IN) TO EAGLE HOLLOW, IN	DIOXIN (WATER)	5B
OHIO RIVER	5140101	JEFFERSON	INH3_02	OHIO RIVER - INDIAN KENTUCK CREEK (IN) TO TO EAGLE HOLLOW, IN	TOTAL MERCURY (WATER)	5A; 5B
OHIO RIVER	5140101	JEFFERSON	INH3_03	OHIO RIVER - EAGLE HOLLOW, IN TO CLIFTY CREEK (IN)	TOTAL MERCURY (WATER)	5A; 5B
OHIO RIVER	5140101	JEFFERSON	INH3_03	OHIO RIVER - EAGLE HOLLOW, IN TO CLIFTY CREEK (IN)	DIOXIN (WATER)	5B
OHIO RIVER	5140101	JEFFERSON	INH3_03	OHIO RIVER - EAGLE HOLLOW, IN TO CLIFTY CREEK (IN)	PCBS (WATER)	5B
OHIO RIVER	5140101	JEFFERSON	INH3_04	OHIO RIVER - CLIFTY CREEK (IN) TO HARTE FALLS CREEK (IN)	DIOXIN (WATER)	5B
OHIO RIVER	5140101	JEFFERSON	INH3_04	OHIO RIVER - CLIFTY CREEK (IN) TO HARTE FALLS CREEK (IN)	PCBS (WATER)	5B
OHIO RIVER	5140101	JEFFERSON	INH3_04	OHIO RIVER - CLIFTY CREEK (IN) TO HARTE FALLS CREEK (IN)	TOTAL MERCURY (WATER)	5A; 5B
OHIO RIVER	5140101	JEFFERSON	INH3_05	OHIO RIVER - HARTE FALLS (IN) TO MARBLE HILL, IN	DIOXIN (WATER)	5B
OHIO RIVER	5140101	JEFFERSON	INH3_05	OHIO RIVER - HARTE FALLS (IN) TO MARBLE HILL, IN	PCBS (WATER)	5B
OHIO RIVER	5140101	JEFFERSON	INH3_05	OHIO RIVER - HARTE FALLS (IN) TO MARBLE HILL, IN	TOTAL MERCURY (WATER)	5A; 5B
OHIO RIVER	5140101	CLARK	INH3_06	OHIO RIVER -	PCBS (WATER)	5B

				MARBLE HILL, IN TO PATTONS CREEK (KY)		
OHIO RIVER	5140101	CLARK	INH3_06	OHIO RIVER - MARBLE HILL, IN TO PATTONS CREEK (KY)	DIOXIN (WATER)	5B
OHIO RIVER	5140101	CLARK	INH3_06	OHIO RIVER - MARBLE HILL, IN TO PATTONS CREEK (KY)	TOTAL MERCURY (WATER)	5A; 5B
OHIO RIVER	5140101	CLARK	INH3_07	OHIO RIVER - PATTONS CREEK (KY) TO WESTPORT, KY	DIOXIN (WATER)	5B
OHIO RIVER	5140101	CLARK	INH3_07	OHIO RIVER - PATTONS CREEK (KY) TO WESTPORT, KY	PCBS (WATER)	5B
OHIO RIVER	5140101	CLARK	INH3_07	OHIO RIVER - PATTONS CREEK (KY) TO WESTPORT, KY	TOTAL MERCURY (WATER)	5A; 5B
OHIO RIVER	5140101	CLARK	INH3_08	OHIO RIVER - WESTPORT, KY TO OWEN CREEK (IN)	DIOXIN (WATER)	5B
OHIO RIVER	5140101	CLARK	INH3_08	OHIO RIVER - WESTPORT, KY TO OWEN CREEK (IN)	PCBS (WATER)	5B
OHIO RIVER	5140101	CLARK	INH3_08	OHIO RIVER - WESTPORT, KY TO OWEN CREEK (IN)	TOTAL MERCURY (WATER)	5A; 5B
OHIO RIVER	5140101	CLARK	INH3_09	OHIO RIVER - OWN CREEK (IN) TO JENNY LIND RUN (IN)	DIOXIN (WATER)	5B
OHIO RIVER	5140101	CLARK	INH3_09	OHIO RIVER - OWN CREEK (IN) TO JENNY LIND RUN (IN)	PCBS (WATER)	5B
OHIO RIVER	5140101	CLARK	INH3_09	OHIO RIVER - OWN CREEK (IN) TO JENNY LIND RUN (IN)	TOTAL MERCURY (WATER)	5A; 5B
OHIO RIVER	5140101	CLARK	INH3_10	OHIO RIVER - JENNY LIND RUN (IN) TO UTICA, IN	TOTAL MERCURY (WATER)	5A; 5B
OHIO RIVER	5140101	CLARK	INH3_10	OHIO RIVER - JENNY LIND RUN (IN) TO UTICA, IN	E. COLI	5A
OHIO RIVER	5140101	CLARK	INH3_10	OHIO RIVER - JENNY LIND RUN (IN) TO UTICA, IN	DIOXIN (WATER)	5B
OHIO RIVER	5140101	CLARK	INH3_10	OHIO RIVER - JENNY LIND RUN (IN) TO UTICA, IN	PCBS (WATER)	5B
OHIO RIVER	5140101	CLARK	INH3_11	OHIO RIVER - UTICA, IN TO JEFFERSONVILLE, IN	TOTAL MERCURY (WATER)	5A; 5B
OHIO RIVER	5140101	CLARK	INH3_11	OHIO RIVER - UTICA, IN TO JEFFERSONVILLE, IN	PCBS (WATER)	5B
OHIO RIVER	5140101	CLARK	INH3_11	OHIO RIVER - UTICA, IN TO JEFFERSONVILLE, IN	DIOXIN (WATER)	5B
OHIO RIVER	5140101	CLARK	INH3_12	OHIO RIVER - JEFFERSONVILLE, IN TO MCALPINE LOCKS AND DAM	TOTAL MERCURY (WATER)	5A; 5B
OHIO RIVER	5140101	CLARK	INH3_12	OHIO RIVER - JEFFERSONVILLE, IN TO MCALPINE LOCKS AND DAM	DIOXIN (WATER)	5B
OHIO RIVER	5140101	CLARK	INH3_12	OHIO RIVER - JEFFERSONVILLE,	E. COLI	5A

				IN TO MCALPINE LOCKS AND DAM		
OHIO RIVER	5140101	CLARK	INH3_12	OHIO RIVER - JEFFERSONVILLE, IN TO MCALPINE LOCKS AND DAM	PCBS (WATER)	5B
OHIO RIVER	5140101	CLARK	INH3_12	OHIO RIVER - JEFFERSONVILLE, IN TO MCALPINE LOCKS AND DAM	TOTAL MERCURY (FISH TISSUE)	5B
OHIO RIVER	5140101	FLOYD	INH3_13	OHIO RIVER - MCALPINE LOCKS AND DAM TO NEW ALBANY, IN	DIOXIN (WATER)	5B
OHIO RIVER	5140101	FLOYD	INH3_13	OHIO RIVER - MCALPINE LOCKS AND DAM TO NEW ALBANY, IN	PCBS (WATER)	5B
OHIO RIVER	5140101	FLOYD	INH3_13	OHIO RIVER - MCALPINE LOCKS AND DAM TO NEW ALBANY, IN	TOTAL MERCURY (WATER)	5A; 5B
OHIO RIVER	5140101	FLOYD	INH3_13	OHIO RIVER - MCALPINE LOCKS AND DAM TO NEW ALBANY, IN	E. COLI	5A
OHIO RIVER	5140101	FLOYD	INH4_01	OHIO RIVER - NEW ALBANY, IN TO MILL CREEK CUTOFF (KY)	E. COLI	5A
OHIO RIVER	5140101	FLOYD	INH4_01	OHIO RIVER - NEW ALBANY, IN TO MILL CREEK CUTOFF (KY)	DIOXIN (WATER)	5B
OHIO RIVER	5140101	FLOYD	INH4_01	OHIO RIVER - NEW ALBANY, IN TO MILL CREEK CUTOFF (KY)	PCBS (WATER)	5B
OHIO RIVER	5140101	FLOYD	INH4_01	OHIO RIVER - NEW ALBANY, IN TO MILL CREEK CUTOFF (KY)	TOTAL MERCURY (FISH TISSUE)	5B
OHIO RIVER	5140101	FLOYD	INH4_01	OHIO RIVER - NEW ALBANY, IN TO MILL CREEK CUTOFF (KY)	TOTAL MERCURY (WATER)	5A; 5B
OHIO RIVER	5140101	FLOYD	INH4_01	OHIO RIVER - NEW ALBANY, IN TO MILL CREEK CUTOFF (KY)	TOTAL MERCURY (WATER)	5A; 5B
OHIO RIVER	5140101	HARRISON	INH4_02	OHIO RIVER - MILL CREEK CUTOFF (KY) TO SUGAR GROVE, IN	TOTAL MERCURY (WATER)	5A; 5B
OHIO RIVER	5140101	HARRISON	INH4_02	OHIO RIVER - MILL CREEK CUTOFF (KY) TO SUGAR GROVE, IN	TOTAL MERCURY (FISH TISSUE)	5B
OHIO RIVER	5140101	HARRISON	INH4_02	OHIO RIVER - MILL CREEK CUTOFF (KY) TO SUGAR GROVE, IN	TOTAL MERCURY (WATER)	5A; 5B
OHIO RIVER	5140101	HARRISON	INH4_02	OHIO RIVER - MILL CREEK CUTOFF (KY) TO SUGAR GROVE, IN	DIOXIN (WATER)	5B
OHIO RIVER	5140101	HARRISON	INH4_02	OHIO RIVER - MILL CREEK CUTOFF (KY) TO SUGAR GROVE, IN	E. COLI	5A
OHIO RIVER	5140101	HARRISON	INH4_02	OHIO RIVER - MILL CREEK CUTOFF (KY) TO SUGAR GROVE, IN	PCBS (WATER)	5B
OHIO RIVER	5140101	HARRISON	INH4_03	OHIO RIVER - SUGAR GROVE, IN TO MEADOW LAWN, KY	E. COLI	5A
OHIO RIVER	5140101	HARRISON	INH4_03	OHIO RIVER - SUGAR GROVE, IN TO MEADOW LAWN, KY	PCBS (WATER)	5B

OHIO RIVER	5140101	HARRISON	INH4_03	OHIO RIVER - SUGAR GROVE, IN TO MEADOW LAWN, KY	TOTAL MERCURY (FISH TISSUE)	5B
OHIO RIVER	5140101	HARRISON	INH4_03	OHIO RIVER - SUGAR GROVE, IN TO MEADOW LAWN, KY	TOTAL MERCURY (WATER)	5A; 5B
OHIO RIVER	5140101	HARRISON	INH4_03	OHIO RIVER - SUGAR GROVE, IN TO MEADOW LAWN, KY	DIOXIN (WATER)	5B
OHIO RIVER	5140101	HARRISON	INH4_03	OHIO RIVER - SUGAR GROVE, IN TO MEADOW LAWN, KY	TOTAL MERCURY (WATER)	5A; 5B
OHIO RIVER	5140101	HARRISON	INH4_04	OHIO RIVER - MEADOW LAWN, KY TO SALT RIVER (KY)	TOTAL MERCURY (WATER)	5A; 5B
OHIO RIVER	5140101	HARRISON	INH4_04	OHIO RIVER - MEADOW LAWN, KY TO SALT RIVER (KY)	DIOXIN (WATER)	5B
OHIO RIVER	5140101	HARRISON	INH4_04	OHIO RIVER - MEADOW LAWN, KY TO SALT RIVER (KY)	E. COLI	5A
OHIO RIVER	5140101	HARRISON	INH4_04	OHIO RIVER - MEADOW LAWN, KY TO SALT RIVER (KY)	TOTAL MERCURY (FISH TISSUE)	5B
OHIO RIVER	5140101	HARRISON	INH4_04	OHIO RIVER - MEADOW LAWN, KY TO SALT RIVER (KY)	PCBS (WATER)	5B
OHIO RIVER	5140101	HARRISON	INH4_05	OHIO RIVER - SALT RIVER (KY) TO MOSQUITO CREEK (IN)	DIOXIN (WATER)	5B
OHIO RIVER	5140101	HARRISON	INH4_05	OHIO RIVER - SALT RIVER (KY) TO MOSQUITO CREEK (IN)	E. COLI	5A
OHIO RIVER	5140101	HARRISON	INH4_05	OHIO RIVER - SALT RIVER (KY) TO MOSQUITO CREEK (IN)	PCBS (WATER)	5B
OHIO RIVER	5140101	HARRISON	INH4_05	OHIO RIVER - SALT RIVER (KY) TO MOSQUITO CREEK (IN)	TOTAL MERCURY (FISH TISSUE)	5B
OHIO RIVER	5140101	HARRISON	INH4_05	OHIO RIVER - SALT RIVER (KY) TO MOSQUITO CREEK (IN)	TOTAL MERCURY (WATER)	5A; 5B
OHIO RIVER	5140201	HARRISON	INH5_01	OHIO RIVER - MOSQITO CREEK (IN) TO DOE RUN (KY)	DIOXIN (WATER)	5B
OHIO RIVER	5140201	HARRISON	INH5_01	OHIO RIVER - MOSQITO CREEK (IN) TO DOE RUN (KY)	TOTAL MERCURY (FISH TISSUE)	5B
OHIO RIVER	5140201	HARRISON	INH5_01	OHIO RIVER - MOSQITO CREEK (IN) TO DOE RUN (KY)	E. COLI	5A
OHIO RIVER	5140201	HARRISON	INH5_01	OHIO RIVER - MOSQITO CREEK (IN) TO DOE RUN (KY)	TOTAL MERCURY (WATER)	5A; 5B
OHIO RIVER	5140201	HARRISON	INH5_01	OHIO RIVER - MOSQITO CREEK (IN) TO DOE RUN (KY)	PCBS (WATER)	5B
OHIO RIVER	5140201	HARRISON	INH5_02	OHIO RIVER - DOE RUN (KY) TO BUCK CREEK (KY)	DIOXIN (WATER)	5B
OHIO RIVER	5140201	HARRISON	INH5_02	OHIO RIVER - DOE RUN (KY) TO	E. COLI	5A

				BUCK CREEK (KY)		
OHIO RIVER	5140201	HARRISON	INH5_02	OHIO RIVER - DOE RUN (KY) TO BUCK CREEK (KY)	PCBS (WATER)	5B
OHIO RIVER	5140201	HARRISON	INH5_02	OHIO RIVER - DOE RUN (KY) TO BUCK CREEK (KY)	TOTAL MERCURY (FISH TISSUE)	5B
OHIO RIVER	5140201	HARRISON	INH5_02	OHIO RIVER - DOE RUN (KY) TO BUCK CREEK (KY)	TOTAL MERCURY (WATER)	5A; 5B
OHIO RIVER	5140201	HARRISON	INH5_03	OHIO RIVER - BUCK CREEK (KY) TO FRENCH CREEK (KY)	E. COLI	5A
OHIO RIVER	5140201	HARRISON	INH5_03	OHIO RIVER - BUCK CREEK (KY) TO FRENCH CREEK (KY)	DIOXIN (WATER)	5B
OHIO RIVER	5140201	HARRISON	INH5_03	OHIO RIVER - BUCK CREEK (KY) TO FRENCH CREEK (KY)	PCBS (WATER)	5B
OHIO RIVER	5140201	HARRISON	INH5_03	OHIO RIVER - BUCK CREEK (KY) TO FRENCH CREEK (KY)	TOTAL MERCURY (FISH TISSUE)	5B
OHIO RIVER	5140201	HARRISON	INH5_03	OHIO RIVER - BUCK CREEK (KY) TO FRENCH CREEK (KY)	TOTAL MERCURY (WATER)	5A; 5B
OHIO RIVER	5140201	HARRISON	INH5_04	OHIO RIVER - FRENCH CREEK (KY) TO NEW AMSTERDAM, IN	TOTAL MERCURY (WATER)	5A; 5B
OHIO RIVER	5140201	HARRISON	INH5_04	OHIO RIVER - FRENCH CREEK (KY) TO NEW AMSTERDAM, IN	DIOXIN (WATER)	5B
OHIO RIVER	5140201	HARRISON	INH5_04	OHIO RIVER - FRENCH CREEK (KY) TO NEW AMSTERDAM, IN	E. COLI	5A
OHIO RIVER	5140201	HARRISON	INH5_04	OHIO RIVER - FRENCH CREEK (KY) TO NEW AMSTERDAM, IN	PCBS (WATER)	5B
OHIO RIVER	5140201	HARRISON	INH5_04	OHIO RIVER - FRENCH CREEK (KY) TO NEW AMSTERDAM, IN	TOTAL MERCURY (FISH TISSUE)	5B
OHIO RIVER	5140201	HARRISON	INH5_05	OHIO RIVER - NEW AMSTERDAM, IN TO BLUE RIVER (IN)	PCBS (WATER)	5B
OHIO RIVER	5140201	HARRISON	INH5_05	OHIO RIVER - NEW AMSTERDAM, IN TO BLUE RIVER (IN)	TOTAL MERCURY (FISH TISSUE)	5B
OHIO RIVER	5140201	HARRISON	INH5_05	OHIO RIVER - NEW AMSTERDAM, IN TO BLUE RIVER (IN)	TOTAL MERCURY (WATER)	5A; 5B
OHIO RIVER	5140201	HARRISON	INH5_05	OHIO RIVER - NEW AMSTERDAM, IN TO BLUE RIVER (IN)	DIOXIN (WATER)	5B
OHIO RIVER	5140201	HARRISON	INH5_05	OHIO RIVER - NEW AMSTERDAM, IN TO BLUE RIVER (IN)	E. COLI	5A
OHIO RIVER	5140201	CRAWFORD	INH5_06	OHIO RIVER - BLUE RIVER (IN) TO WOLF CREEK (KY)	TOTAL MERCURY (WATER)	5A; 5B

OHIO RIVER	5140201	CRAWFORD	INH5_06	OHIO RIVER - BLUE RIVER (IN) TO WOLF CREEK (KY)	DIOXIN (WATER)	5B
OHIO RIVER	5140201	CRAWFORD	INH5_06	OHIO RIVER - BLUE RIVER (IN) TO WOLF CREEK (KY)	E. COLI	5A
OHIO RIVER	5140201	CRAWFORD	INH5_06	OHIO RIVER - BLUE RIVER (IN) TO WOLF CREEK (KY)	TOTAL MERCURY (FISH TISSUE)	5B
OHIO RIVER	5140201	CRAWFORD	INH5_06	OHIO RIVER - BLUE RIVER (IN) TO WOLF CREEK (KY)	PCBS (WATER)	5B
OHIO RIVER	5140201	CRAWFORD	INH5_07	OHIO RIVER - WOLF CREEK (KY) TO LITTLE BLUE RIVER (IN)	DIOXIN (WATER)	5B
OHIO RIVER	5140201	CRAWFORD	INH5_07	OHIO RIVER - WOLF CREEK (KY) TO LITTLE BLUE RIVER (IN)	E. COLI	5A
OHIO RIVER	5140201	CRAWFORD	INH5_07	OHIO RIVER - WOLF CREEK (KY) TO LITTLE BLUE RIVER (IN)	PCBS (WATER)	5B
OHIO RIVER	5140201	CRAWFORD	INH5_07	OHIO RIVER - WOLF CREEK (KY) TO LITTLE BLUE RIVER (IN)	TOTAL MERCURY (FISH TISSUE)	5B
OHIO RIVER	5140201	CRAWFORD	INH5_07	OHIO RIVER - WOLF CREEK (KY) TO LITTLE BLUE RIVER (IN)	TOTAL MERCURY (WATER)	5A; 5B
OHIO RIVER	5140201	PERRY	INH5_08	OHIO RIVER - LITTLE BLUE RIVER (IN) TO SPRING CREEK (KY)	TOTAL MERCURY (FISH TISSUE)	5B
OHIO RIVER	5140201	PERRY	INH5_08	OHIO RIVER - LITTLE BLUE RIVER (IN) TO SPRING CREEK (KY)	PCBS (WATER)	5B
OHIO RIVER	5140201	PERRY	INH5_08	OHIO RIVER - LITTLE BLUE RIVER (IN) TO SPRING CREEK (KY)	TOTAL MERCURY (WATER)	5A; 5B
OHIO RIVER	5140201	PERRY	INH5_08	OHIO RIVER - LITTLE BLUE RIVER (IN) TO SPRING CREEK (KY)	DIOXIN (WATER)	5B
OHIO RIVER	5140201	PERRY	INH5_08	OHIO RIVER - LITTLE BLUE RIVER (IN) TO SPRING CREEK (KY)	E. COLI	5A
OHIO RIVER	5140201	PERRY	INH5_09	OHIO RIVER - SPRING CREEK (KY) TO OIL CREEK (IN)	DIOXIN (WATER)	5B
OHIO RIVER	5140201	PERRY	INH5_09	OHIO RIVER - SPRING CREEK (KY) TO OIL CREEK (IN)	E. COLI	5A
OHIO RIVER	5140201	PERRY	INH5_09	OHIO RIVER - SPRING CREEK (KY) TO OIL CREEK (IN)	PCBS (WATER)	5B
OHIO RIVER	5140201	PERRY	INH5_09	OHIO RIVER - SPRING CREEK (KY) TO OIL CREEK (IN)	TOTAL MERCURY (FISH TISSUE)	5B
OHIO RIVER	5140201	PERRY	INH5_09	OHIO RIVER - SPRING CREEK (KY) TO OIL CREEK (IN)	TOTAL MERCURY (WATER)	5A; 5B
OHIO RIVER	5140201	PERRY	INH5_10	OHIO RIVER - OIL CREEK (IN) TO	PCBS (WATER)	5B

				YELLOW BANK CREEK (KY)		
OHIO RIVER	5140201	PERRY	INH5_10	OHIO RIVER - OIL CREEK (IN) TO YELLOW BANK CREEK (KY)	E. COLI	5A
OHIO RIVER	5140201	PERRY	INH5_10	OHIO RIVER - OIL CREEK (IN) TO YELLOW BANK CREEK (KY)	TOTAL MERCURY (FISH TISSUE)	5B
OHIO RIVER	5140201	PERRY	INH5_10	OHIO RIVER - OIL CREEK (IN) TO YELLOW BANK CREEK (KY)	TOTAL MERCURY (WATER)	5A; 5B
OHIO RIVER	5140201	PERRY	INH5_10	OHIO RIVER - OIL CREEK (IN) TO YELLOW BANK CREEK (KY)	DIOXIN (WATER)	5B
OHIO RIVER	5140201	PERRY	INH5_11	OHIO RIVER - YELLOW BANK CREEK (KY) TO SINKING CREEK (KY)	TOTAL MERCURY (WATER)	5A; 5B
OHIO RIVER	5140201	PERRY	INH5_11	OHIO RIVER - YELLOW BANK CREEK (KY) TO SINKING CREEK (KY)	DIOXIN (WATER)	5B
OHIO RIVER	5140201	PERRY	INH5_11	OHIO RIVER - YELLOW BANK CREEK (KY) TO SINKING CREEK (KY)	E. COLI	5A
OHIO RIVER	5140201	PERRY	INH5_11	OHIO RIVER - YELLOW BANK CREEK (KY) TO SINKING CREEK (KY)	PCBS (WATER)	5B
OHIO RIVER	5140201	PERRY	INH5_11	OHIO RIVER - YELLOW BANK CREEK (KY) TO SINKING CREEK (KY)	TOTAL MERCURY (FISH TISSUE)	5B
OHIO RIVER	5140201	PERRY	INH5_12	OHIO RIVER - SINKING CREEK (KY) TO BEAR CREEK (IN)	PCBS (WATER)	5B
OHIO RIVER	5140201	PERRY	INH5_12	OHIO RIVER - SINKING CREEK (KY) TO BEAR CREEK (IN)	TOTAL MERCURY (FISH TISSUE)	5B
OHIO RIVER	5140201	PERRY	INH5_12	OHIO RIVER - SINKING CREEK (KY) TO BEAR CREEK (IN)	TOTAL MERCURY (WATER)	5A; 5B
OHIO RIVER	5140201	PERRY	INH5_12	OHIO RIVER - SINKING CREEK (KY) TO BEAR CREEK (IN)	E. COLI	5A
OHIO RIVER	5140201	PERRY	INH5_12	OHIO RIVER - SINKING CREEK (KY) TO BEAR CREEK (IN)	DIOXIN (WATER)	5B
OHIO RIVER	5140201	PERRY	INH5_13	OHIO RIVER - BEAR CREEK (IN) TO CLOVER CREEK (KY)	DIOXIN (WATER)	5B
OHIO RIVER	5140201	PERRY	INH5_13	OHIO RIVER - BEAR CREEK (IN) TO CLOVER CREEK (KY)	E. COLI	5A
OHIO RIVER	5140201	PERRY	INH5_13	OHIO RIVER - BEAR CREEK (IN) TO CLOVER CREEK (KY)	PCBS (WATER)	5B
OHIO RIVER	5140201	PERRY	INH5_13	OHIO RIVER - BEAR CREEK (IN) TO CLOVER CREEK (KY)	TOTAL MERCURY (WATER)	5A; 5B
OHIO RIVER	5140201	PERRY	INH5_13	OHIO RIVER - BEAR CREEK (IN) TO CLOVER CREEK (KY)	TOTAL MERCURY (FISH TISSUE)	5B

OHIO RIVER	5140201	PERRY	INH5_14	OHIO RIVER - CLOVER CREEK (KY) TO DEER CREEK (IN)	DIOXIN (WATER)	5B
OHIO RIVER	5140201	PERRY	INH5_14	OHIO RIVER - CLOVER CREEK (KY) TO DEER CREEK (IN)	E. COLI	5A
OHIO RIVER	5140201	PERRY	INH5_14	OHIO RIVER - CLOVER CREEK (KY) TO DEER CREEK (IN)	PCBS (WATER)	5B
OHIO RIVER	5140201	PERRY	INH5_14	OHIO RIVER - CLOVER CREEK (KY) TO DEER CREEK (IN)	TOTAL MERCURY (FISH TISSUE)	5B
OHIO RIVER	5140201	PERRY	INH5_14	OHIO RIVER - CLOVER CREEK (KY) TO DEER CREEK (IN)	TOTAL MERCURY (WATER)	5A; 5B
OHIO RIVER	5140201	PERRY	INH5_15	OHIO RIVER - DEER CREEK (IN) TO CANNELTON LOCKS AND DAM	DIOXIN (WATER)	5B
OHIO RIVER	5140201	PERRY	INH5_15	OHIO RIVER - DEER CREEK (IN) TO CANNELTON LOCKS AND DAM	E. COLI	5A
OHIO RIVER	5140201	PERRY	INH5_15	OHIO RIVER - DEER CREEK (IN) TO CANNELTON LOCKS AND DAM	TOTAL MERCURY (WATER)	5A; 5B
OHIO RIVER	5140201	PERRY	INH5_15	OHIO RIVER - DEER CREEK (IN) TO CANNELTON LOCKS AND DAM	PCBS (WATER)	5B
OHIO RIVER	5140201	PERRY	INH5_15	OHIO RIVER - DEER CREEK (IN) TO CANNELTON LOCKS AND DAM	TOTAL MERCURY (FISH TISSUE)	5B
OHIO RIVER	5140201	PERRY	INH5_16	OHIO RIVER - CANNELTON LOCKS AND DAM TO TELL CITY, IN	DIOXIN (WATER)	5B
OHIO RIVER	5140201	PERRY	INH5_16	OHIO RIVER - CANNELTON LOCKS AND DAM TO TELL CITY, IN	E. COLI	5A
OHIO RIVER	5140201	PERRY	INH5_16	OHIO RIVER - CANNELTON LOCKS AND DAM TO TELL CITY, IN	PCBS (WATER)	5B
OHIO RIVER	5140201	PERRY	INH5_16	OHIO RIVER - CANNELTON LOCKS AND DAM TO TELL CITY, IN	TOTAL MERCURY (FISH TISSUE)	5B
OHIO RIVER	5140201	PERRY	INH5_16	OHIO RIVER - CANNELTON LOCKS AND DAM TO TELL CITY, IN	TOTAL MERCURY (WATER)	5A; 5B
OHIO RIVER	5140201	PERRY	INH6_01	OHIO RIVER - TELL CITY, IN TO ANDERSON RIVER (IN)	PCBS (WATER)	5B
OHIO RIVER	5140201	PERRY	INH6_01	OHIO RIVER - TELL CITY, IN TO ANDERSON RIVER (IN)	E. COLI	5A
OHIO RIVER	5140201	PERRY	INH6_01	OHIO RIVER - TELL CITY, IN TO ANDERSON RIVER (IN)	TOTAL MERCURY (FISH TISSUE)	5B
OHIO RIVER	5140201	PERRY	INH6_01	OHIO RIVER - TELL CITY, IN TO ANDERSON RIVER (IN)	TOTAL MERCURY (WATER)	5A; 5B
OHIO RIVER	5140201	PERRY	INH6_01	OHIO RIVER - TELL CITY, IN TO ANDERSON RIVER (IN)	DIOXIN (WATER)	5B
OHIO RIVER	5140201	SPENCER	INH6_02	OHIO RIVER - ANDERSON RIVER	DIOXIN (WATER)	5B

				(IN) TO CROOKED CREEK (IN)		
OHIO RIVER	5140201	SPENCER	INH6_02	OHIO RIVER - ANDERSON RIVER (IN) TO CROOKED CREEK (IN)	E. COLI	5A
OHIO RIVER	5140201	SPENCER	INH6_02	OHIO RIVER - ANDERSON RIVER (IN) TO CROOKED CREEK (IN)	PCBS (WATER)	5B
OHIO RIVER	5140201	SPENCER	INH6_02	OHIO RIVER - ANDERSON RIVER (IN) TO CROOKED CREEK (IN)	TOTAL MERCURY (FISH TISSUE)	5B
OHIO RIVER	5140201	SPENCER	INH6_02	OHIO RIVER - ANDERSON RIVER (IN) TO CROOKED CREEK (IN)	TOTAL MERCURY (WATER)	5A; 5B
OHIO RIVER	5140201	SPENCER	INH6_03	OHIO RIVER - CROOKED CREEK (IN) TO YELLOW CREEK (KY) NEAR LEWISPORT, KY	TOTAL MERCURY (FISH TISSUE)	5B
OHIO RIVER	5140201	SPENCER	INH6_03	OHIO RIVER - CROOKED CREEK (IN) TO YELLOW CREEK (KY) NEAR LEWISPORT, KY	TOTAL MERCURY (WATER)	5A; 5B
OHIO RIVER	5140201	SPENCER	INH6_03	OHIO RIVER - CROOKED CREEK (IN) TO YELLOW CREEK (KY) NEAR LEWISPORT, KY	E. COLI	5A
OHIO RIVER	5140201	SPENCER	INH6_03	OHIO RIVER - CROOKED CREEK (IN) TO YELLOW CREEK (KY) NEAR LEWISPORT, KY	DIOXIN (WATER)	5B
OHIO RIVER	5140201	SPENCER	INH6_03	OHIO RIVER - CROOKED CREEK (IN) TO YELLOW CREEK (KY) NEAR LEWISPORT, KY	PCBS (WATER)	5B
OHIO RIVER	5140201	SPENCER	INH6_04	OHIO RIVER - YELLOW CREEK (KY) NEAR LEWISPORT, KY TO GRANDVIEW, IN	DIOXIN (WATER)	5B
OHIO RIVER	5140201	SPENCER	INH6_04	OHIO RIVER - YELLOW CREEK (KY) NEAR LEWISPORT, KY TO GRANDVIEW, IN	E. COLI	5A
OHIO RIVER	5140201	SPENCER	INH6_04	OHIO RIVER - YELLOW CREEK (KY) NEAR LEWISPORT, KY TO GRANDVIEW, IN	PCBS (WATER)	5B
OHIO RIVER	5140201	SPENCER	INH6_04	OHIO RIVER - YELLOW CREEK (KY) NEAR LEWISPORT, KY TO GRANDVIEW, IN	TOTAL MERCURY (WATER)	5A; 5B
OHIO RIVER	5140201	SPENCER	INH6_04	OHIO RIVER - YELLOW CREEK (KY) NEAR LEWISPORT, KY TO GRANDVIEW, IN	TOTAL MERCURY (FISH TISSUE)	5B
OHIO RIVER	5140201	SPENCER	INH6_05	OHIO RIVER - GRANDVIEW, IN TO ROCKPORT, IN	DIOXIN (WATER)	5B
OHIO RIVER	5140201	SPENCER	INH6_05	OHIO RIVER - GRANDVIEW, IN TO ROCKPORT, IN	E. COLI	5A
OHIO RIVER	5140201	SPENCER	INH6_05	OHIO RIVER - GRANDVIEW, IN TO ROCKPORT,	PCBS (WATER)	5B

				IN		
OHIO RIVER	5140201	SPENCER	INH6_05	OHIO RIVER - GRANDVIEW, IN TO ROCKPORT, IN	TOTAL MERCURY (FISH TISSUE)	5B
OHIO RIVER	5140201	SPENCER	INH6_05	OHIO RIVER - GRANDVIEW, IN TO ROCKPORT, IN	TOTAL MERCURY (WATER)	5A; 5B
OHIO RIVER	5140201	SPENCER	INH6_06	OHIO RIVER - ROCKPORT, IN TO YELLOW CREEK (KY) NEAR OWNESBORO, KY	TOTAL MERCURY (FISH TISSUE)	5B
OHIO RIVER	5140201	SPENCER	INH6_06	OHIO RIVER - ROCKPORT, IN TO YELLOW CREEK (KY) NEAR OWNESBORO, KY	DIOXIN (WATER)	5B
OHIO RIVER	5140201	SPENCER	INH6_06	OHIO RIVER - ROCKPORT, IN TO YELLOW CREEK (KY) NEAR OWNESBORO, KY	E. COLI	5A
OHIO RIVER	5140201	SPENCER	INH6_06	OHIO RIVER - ROCKPORT, IN TO YELLOW CREEK (KY) NEAR OWNESBORO, KY	TOTAL MERCURY (WATER)	5A; 5B
OHIO RIVER	5140201	SPENCER	INH6_06	OHIO RIVER - ROCKPORT, IN TO YELLOW CREEK (KY) NEAR OWNESBORO, KY	PCBS (WATER)	5B
OHIO RIVER	5140201	SPENCER	INH6_07	OHIO RIVER - YELLOW CREEK (KY) TO CANEY CREEK (IN)	DIOXIN (WATER)	5B
OHIO RIVER	5140201	SPENCER	INH6_07	OHIO RIVER - YELLOW CREEK (KY) TO CANEY CREEK (IN)	E. COLI	5A
OHIO RIVER	5140201	SPENCER	INH6_07	OHIO RIVER - YELLOW CREEK (KY) TO CANEY CREEK (IN)	PCBS (WATER)	5B
OHIO RIVER	5140201	SPENCER	INH6_07	OHIO RIVER - YELLOW CREEK (KY) TO CANEY CREEK (IN)	TOTAL MERCURY (FISH TISSUE)	5B
OHIO RIVER	5140201	SPENCER	INH6_07	OHIO RIVER - YELLOW CREEK (KY) TO CANEY CREEK (IN)	TOTAL MERCURY (WATER)	5A; 5B
OHIO RIVER	5140201	SPENCER	INH6_08	OHIO RIVER - CANEY CREEK (IN) TO LITTLE PIGEON CREEK (IN)	TOTAL MERCURY (FISH TISSUE)	5B
OHIO RIVER	5140201	SPENCER	INH6_08	OHIO RIVER - CANEY CREEK (IN) TO LITTLE PIGEON CREEK (IN)	DIOXIN (WATER)	5B
OHIO RIVER	5140201	SPENCER	INH6_08	OHIO RIVER - CANEY CREEK (IN) TO LITTLE PIGEON CREEK (IN)	PCBS (WATER)	5B
OHIO RIVER	5140201	SPENCER	INH6_08	OHIO RIVER - CANEY CREEK (IN) TO LITTLE PIGEON CREEK (IN)	TOTAL MERCURY (WATER)	5A; 5B
OHIO RIVER	5140201	SPENCER	INH6_08	OHIO RIVER - CANEY CREEK (IN) TO LITTLE PIGEON CREEK (IN)	E. COLI	5A
OHIO RIVER	5140201	SPENCER	INH6_09	OHIO RIVER - LITTLE PIGEON CREEK (IN) TO FRENCH ISLANDS	DIOXIN (WATER)	5B

				NOS		
OHIO RIVER	5140201	SPENCER	INH6_09	OHIO RIVER - LITTLE PIGEON CREEK (IN) TO FRENCH ISLANDS NOS	E. COLI	5A
OHIO RIVER	5140201	SPENCER	INH6_09	OHIO RIVER - LITTLE PIGEON CREEK (IN) TO FRENCH ISLANDS NOS 1 AND 2	PCBS (WATER)	5B
OHIO RIVER	5140201	SPENCER	INH6_09	OHIO RIVER - LITTLE PIGEON CREEK (IN) TO FRENCH ISLANDS NOS 1 AND 2	TOTAL MERCURY (FISH TISSUE)	5B
OHIO RIVER	5140201	SPENCER	INH6_09	OHIO RIVER - LITTLE PIGEON CREEK (IN) TO FRENCH ISLANDS NOS 1 AND 2	TOTAL MERCURY (WATER)	5A; 5B
OHIO RIVER	5140201	WARRICK	INH6_10	OHIO RIVER - FRENCH ISLANDS, NOS 1 AND 2 TO NEWBURGH LOCKS AND DAM	TOTAL MERCURY (FISH TISSUE)	5B
OHIO RIVER	5140201	WARRICK	INH6_10	OHIO RIVER - FRENCH ISLANDS, NOS 1 AND 2 TO NEWBURGH LOCKS AND DAM	TOTAL MERCURY (WATER)	5A; 5B
OHIO RIVER	5140201	WARRICK	INH6_10	OHIO RIVER - FRENCH ISLANDS, NOS 1 AND 2 TO NEWBURGH LOCKS AND DAM	DIOXIN (WATER)	5B
OHIO RIVER	5140201	WARRICK	INH6_10	OHIO RIVER - FRENCH ISLANDS, NOS 1 AND 2 TO NEWBURGH LOCKS AND DAM	PCBS (WATER)	5B
OHIO RIVER	5140201	WARRICK	INH6_10	OHIO RIVER - FRENCH ISLANDS, NOS 1 AND 2 TO NEWBURGH LOCKS AND DAM	E. COLI	5A
OHIO RIVER	5140201	WARRICK	INH7_01	OHIO RIVER - NEWBURGH LOCKS AND DAM TO GREEN RIVER (KY)	TOTAL MERCURY (WATER)	5A; 5B
OHIO RIVER	5140201	WARRICK	INH7_01	OHIO RIVER - NEWBURGH LOCKS AND DAM TO GREEN RIVER (KY)	DIOXIN (WATER)	5B
OHIO RIVER	5140201	WARRICK	INH7_01	OHIO RIVER - NEWBURGH LOCKS AND DAM TO GREEN RIVER (KY)	E. COLI	5A
OHIO RIVER	5140201	WARRICK	INH7_01	OHIO RIVER - NEWBURGH LOCKS AND DAM TO GREEN RIVER (KY)	PCBS (WATER)	5B
OHIO RIVER	5140201	WARRICK	INH7_01	OHIO RIVER - NEWBURGH LOCKS AND DAM TO GREEN RIVER (KY)	TOTAL MERCURY (FISH TISSUE)	5B
OHIO RIVER	5140202	VANDERBURGH	INH8_01	OHIO RIVER - EVANSVILLE, IN (UPSTREAM) TO EVANSVILLE, IN (DOWNSTREAM)	DIOXIN (WATER)	5B
OHIO RIVER	5140202	VANDERBURGH	INH8_01	OHIO RIVER - EVANSVILLE, IN (UPSTREAM) TO EVANSVILLE, IN (DOWNSTREAM)	PCBS (WATER)	5B
OHIO RIVER	5140202	VANDERBURGH	INH8_01	OHIO RIVER - EVANSVILLE, IN (UPSTREAM) TO	TOTAL MERCURY (FISH TISSUE)	5B

				EVANSVILLE, IN (DOWNSTREAM)		
OHIO RIVER	5140202	VANDERBURGH	INH8_01	OHIO RIVER - EVANSVILLE, IN (UPSTREAM) TO EVANSVILLE, IN (DOWNSTREAM)	TOTAL MERCURY (WATER)	5A; 5B
OHIO RIVER	5120202	VANDERBURGH	INH8_01	OHIO RIVER - EVANSVILLE, IN (UPSTREAM) TO EVANSVILLE, IN (DOWNSTREAM)	E. COLI	5A
OHIO RIVER	5140202	VANDERBURGH	INH8_02	OHIO RIVER - EVANSVILLE, IN (DOWNSTREAM) TO HENDERSON, KY	E. COLI	5A
OHIO RIVER	5140202	VANDERBURGH	INH8_02	OHIO RIVER - EVANSVILLE, IN (DOWNSTREAM) TO HENDERSON, KY	DIOXIN (WATER)	5B
OHIO RIVER	5140202	VANDERBURGH	INH8_02	OHIO RIVER - EVANSVILLE, IN (DOWNSTREAM) TO HENDERSON, KY	PCBS (WATER)	5B
OHIO RIVER	5140202	VANDERBURGH	INH8_02	OHIO RIVER - EVANSVILLE, IN (DOWNSTREAM) TO HENDERSON, KY	TOTAL MERCURY (FISH TISSUE)	5B
OHIO RIVER	5140202	VANDERBURGH	INH8_02	OHIO RIVER - EVANSVILLE, IN (DOWNSTREAM) TO HENDERSON, KY	TOTAL MERCURY (WATER)	5A; 5B
OHIO RIVER	5140202	VANDERBURGH	INH8_03	OHIO RIVER - HENDERSON, KY TO CANOE CREEK (KY)	PCBS (WATER)	5B
OHIO RIVER	5140202	VANDERBURGH	INH8_03	OHIO RIVER - HENDERSON, KY TO CANOE CREEK (KY)	DIOXIN (WATER)	5B
OHIO RIVER	5140202	VANDERBURGH	INH8_03	OHIO RIVER - HENDERSON, KY TO CANOE CREEK (KY)	E. COLI	5A
OHIO RIVER	5140202	VANDERBURGH	INH8_03	OHIO RIVER - HENDERSON, KY TO CANOE CREEK (KY)	TOTAL MERCURY (FISH TISSUE)	5B
OHIO RIVER	5140202	VANDERBURGH	INH8_03	OHIO RIVER - HENDERSON, KY TO CANOE CREEK (KY)	TOTAL MERCURY (WATER)	5A; 5B
OHIO RIVER	5140202	VANDERBURGH	INH8_04	OHIO RIVER - CANOE CREEK (KY) TO BAYOU CREEK (IN)	TOTAL MERCURY (FISH TISSUE)	5B
OHIO RIVER	5140202	VANDERBURGH	INH8_04	OHIO RIVER - CANOE CREEK (KY) TO BAYOU CREEK (IN)	TOTAL MERCURY (WATER)	5A; 5B
OHIO RIVER	5140202	VANDERBURGH	INH8_04	OHIO RIVER - CANOE CREEK (KY) TO BAYOU CREEK (IN)	DIOXIN (WATER)	5B
OHIO RIVER	5140202	VANDERBURGH	INH8_04	OHIO RIVER - CANOE CREEK (KY) TO BAYOU CREEK (IN)	E. COLI	5A
OHIO RIVER	5140202	VANDERBURGH	INH8_04	OHIO RIVER - CANOE CREEK (KY) TO BAYOU CREEK (IN)	PCBS (WATER)	5B
OHIO RIVER	5140202	POSEY	INH8_05	OHIO RIVER - BAYOU CREEK (IN) TO DS END OF OHIO RIVER CHANNEL NORTH OF DIAMOND	DIOXIN (WATER)	5B

				ISLAND		
OHIO RIVER	5140202	POSEY	INH8_05	OHIO RIVER - BAYOU CREEK (IN) TO DS END OF OHIO RIVER CHANNEL NORTH OF DIAMOND ISLAND	E. COLI	5A
OHIO RIVER	5140202	POSEY	INH8_05	OHIO RIVER - BAYOU CREEK (IN) TO DS END OF OHIO RIVER CHANNEL NORTH OF DIAMOND ISLAND	PCBS (WATER)	5B
OHIO RIVER	5140202	POSEY	INH8_05	OHIO RIVER - BAYOU CREEK (IN) TO DS END OF OHIO RIVER CHANNEL NORTH OF DIAMOND ISLAND	TOTAL MERCURY (WATER)	5A; 5B
OHIO RIVER	5140202	POSEY	INH8_05	OHIO RIVER - BAYOU CREEK (IN) TO DS END OF OHIO RIVER CHANNEL NORTH OF DIAMOND ISLAND	TOTAL MERCURY (FISH TISSUE)	5B
OHIO RIVER	5140202	POSEY	INH8_06	OHIO RIVER - OHIO RIVER CHANNEL SOUTH OF DIAMOND ISLAND	DIOXIN (WATER)	5B
OHIO RIVER	5140202	POSEY	INH8_06	OHIO RIVER - OHIO RIVER CHANNEL SOUTH OF DIAMOND ISLAND	E. COLI	5A
OHIO RIVER	5140202	POSEY	INH8_06	OHIO RIVER - OHIO RIVER CHANNEL SOUTH OF DIAMOND ISLAND	PCBS (WATER)	5B
OHIO RIVER	5140202	POSEY	INH8_06	OHIO RIVER - OHIO RIVER CHANNEL SOUTH OF DIAMOND ISLAND	TOTAL MERCURY (FISH TISSUE)	5B
OHIO RIVER	5140202	POSEY	INH8_06	OHIO RIVER - OHIO RIVER CHANNEL SOUTH OF DIAMOND ISLAND	TOTAL MERCURY (WATER)	5A; 5B
OHIO RIVER	5140202	POSEY	INH8_07	OHIO RIVER - DS END OF DIAMOND ISLAND TO MOUNT VERNON, IN	E. COLI	5A
OHIO RIVER	5140202	POSEY	INH8_07	OHIO RIVER - DS END OF DIAMOND ISLAND TO MOUNT VERNON, IN	TOTAL MERCURY (FISH TISSUE)	5B
OHIO RIVER	5140202	POSEY	INH8_07	OHIO RIVER - DS END OF DIAMOND ISLAND TO MOUNT VERNON, IN	TOTAL MERCURY (WATER)	5A; 5B
OHIO RIVER	5140202	POSEY	INH8_07	OHIO RIVER - DS END OF DIAMOND ISLAND TO MOUNT VERNON, IN	PCBS (WATER)	5B
OHIO RIVER	5140202	POSEY	INH8_07	OHIO RIVER - DS END OF DIAMOND ISLAND TO MOUNT VERNON, IN	DIOXIN (WATER)	5B
OHIO RIVER	5140202	POSEY	INH8_08	OHIO RIVER - MOUNT VERNON, IN TO DS END OF OHIO RIVER CHANNEL WEST OF SLIM ISLAND	DIOXIN (WATER)	5B

OHIO RIVER	5140202	POSEY	INH8_08	OHIO RIVER - MOUNT VERNON, IN TO DS END OF OHIO RIVER CHANNEL WEST OF SLIM ISLAND	PCBS (WATER)	5B
OHIO RIVER	5140202	POSEY	INH8_08	OHIO RIVER - MOUNT VERNON, IN TO DS END OF OHIO RIVER CHANNEL WEST OF SLIM ISLAND	TOTAL MERCURY (FISH TISSUE)	5B
OHIO RIVER	5140202	POSEY	INH8_08	OHIO RIVER - MOUNT VERNON, IN TO DS END OF OHIO RIVER CHANNEL WEST OF SLIM ISLAND	TOTAL MERCURY (WATER)	5A; 5B
OHIO RIVER	5140202	POSEY	INH8_08	OHIO RIVER - MOUNT VERNON, IN TO DS END OF OHIO RIVER CHANNEL WEST OF SLIM ISLAND	E. COLI	5A
OHIO RIVER	5140202	POSEY	INH8_09	OHIO RIVER CHANNEL EAST OF SLIM ISLAND	TOTAL MERCURY (WATER)	5A; 5B
OHIO RIVER	5140202	POSEY	INH8_09	OHIO RIVER CHANNEL EAST OF SLIM ISLAND	TOTAL MERCURY (FISH TISSUE)	5B
OHIO RIVER	5140202	POSEY	INH8_09	OHIO RIVER CHANNEL EAST OF SLIM ISLAND	DIOXIN (WATER)	5B
OHIO RIVER	5140202	POSEY	INH8_09	OHIO RIVER CHANNEL EAST OF SLIM ISLAND	E. COLI	5A
OHIO RIVER	5140202	POSEY	INH8_09	OHIO RIVER CHANNEL EAST OF SLIM ISLAND	PCBS (WATER)	5B
OHIO RIVER	5140202	POSEY	INH8_10	OHIO RIVER - DS END OF SLIM ISLAND TO HOVEY LAKE DRAIN (IN)	DIOXIN (WATER)	5B
OHIO RIVER	5140202	POSEY	INH8_10	OHIO RIVER - DS END OF SLIM ISLAND TO HOVEY LAKE DRAIN (IN)	E. COLI	5A
OHIO RIVER	5140202	POSEY	INH8_10	OHIO RIVER - DS END OF SLIM ISLAND TO HOVEY LAKE DRAIN (IN)	PCBS (WATER)	5B
OHIO RIVER	5140202	POSEY	INH8_10	OHIO RIVER - DS END OF SLIM ISLAND TO HOVEY LAKE DRAIN (IN)	TOTAL MERCURY (FISH TISSUE)	5B
OHIO RIVER	5140202	POSEY	INH8_10	OHIO RIVER - DS END OF SLIM ISLAND TO HOVEY LAKE DRAIN (IN)	TOTAL MERCURY (WATER)	5A; 5B
OHIO RIVER	5120202	POSEY	INH8_11	OHIO RIVER - HOVEY LAKE DRAIN (IN) TO LOST CREEK (KY)	E. COLI	5A
OHIO RIVER	5140202	POSEY	INH8_11	OHIO RIVER - HOVEY LAKE DRAIN (IN) TO LOST CREEK (KY)	DIOXIN (WATER)	5B
OHIO RIVER	5140202	POSEY	INH8_11	OHIO RIVER - HOVEY LAKE DRAIN (IN) TO LOST CREEK (KY)	PCBS (WATER)	5B
OHIO RIVER	5140202	POSEY	INH8_11	OHIO RIVER - HOVEY LAKE DRAIN (IN) TO LOST CREEK (KY)	TOTAL MERCURY (FISH TISSUE)	5B
OHIO RIVER	5140202	POSEY	INH8_11	OHIO RIVER - HOVEY LAKE DRAIN (IN) TO	TOTAL MERCURY (WATER)	5A; 5B

				LOST CREEK (KY)		
OHIO RIVER	5140202	POSEY	INH8_12	OHIO RIVER - LOST CREEK (KY) TO UNIONTOWN (JOHN T. MYERS) LOCKS	DIOXIN (WATER)	5B
OHIO RIVER	5140202	POSEY	INH8_12	OHIO RIVER - LOST CREEK (KY) TO UNIONTOWN (JOHN T. MYERS) LOCKS	TOTAL MERCURY (FISH TISSUE)	5B
OHIO RIVER	5140202	POSEY	INH8_12	OHIO RIVER - LOST CREEK (KY) TO UNIONTOWN (JOHN T. MYERS) LOCKS	PCBS (WATER)	5B
OHIO RIVER	5140202	POSEY	INH8_12	OHIO RIVER - LOST CREEK (KY) TO UNIONTOWN (JOHN T. MYERS) LOCKS	TOTAL MERCURY (WATER)	5A; 5B
OHIO RIVER	5120202	POSEY	INH9_01	OHIO RIVER - UNIONTOWN (JOHN T. MYERS) LOCKS AND DAM TO WABASH RIVER	E. COLI	5A
OHIO RIVER	5140202	POSEY	INH9_01	OHIO RIVER - UNIONTOWN (JOHN T. MYERS) LOCKS AND DAM TO WABASH RIVER	DIOXIN (WATER)	5B
OHIO RIVER	5140202	POSEY	INH9_01	OHIO RIVER - UNIONTOWN (JOHN T. MYERS) LOCKS AND DAM TO WABASH RIVER	PCBS (WATER)	5B
OHIO RIVER	5140202	POSEY	INH9_01	OHIO RIVER - UNIONTOWN (JOHN T. MYERS) LOCKS AND DAM TO WABASH RIVER	TOTAL MERCURY (WATER)	5A; 5B
OHIO RIVER	5140202	POSEY	INH9_01	OHIO RIVER - UNIONTOWN (JOHN T. MYERS) LOCKS AND DAM TO WABASH RIVER	TOTAL MERCURY (FISH TISSUE)	5B
GREAT LAKES	40500010801	STEUBEN	INJ0181_T1001	BIG OTTER LAKE INLET	IMPAIRED BIOTIC COMMUNITIES	5A
GREAT LAKES	40500010801	STEUBEN	INJ0181_T1002	FOLLETTE CREEK	IMPAIRED BIOTIC COMMUNITIES	5A
GREAT LAKES	40500010801	STEUBEN	INJ0181_T1004	WALTERS LAKE INLET	IMPAIRED BIOTIC COMMUNITIES	5A
GREAT LAKES	40500010801	STEUBEN	INJ0181_T1007	MARSH LAKE OUTLET	IMPAIRED BIOTIC COMMUNITIES	5A
GREAT LAKES	40500010801	STEUBEN	INJ0181_T1008	GREEN LAKE OUTLET	IMPAIRED BIOTIC COMMUNITIES	5A
GREAT LAKES	40500010804	STEUBEN	INJ0184_01	CROOKED CREEK	E. COLI	5A
GREAT LAKES	40500011002	STEUBEN	INJ01A2_01	PIGEON CREEK	E. COLI	5A
GREAT LAKES	40500011002	STEUBEN	INJ01A2_T1004	MUD CREEK	CHLORIDE	5A
GREAT LAKES	40500011003	STEUBEN	INJ01A3_01	PIGEON CREEK	IMPAIRED BIOTIC COMMUNITIES	5A
GREAT LAKES	40500011003	STEUBEN	INJ01A3_01	PIGEON CREEK	E. COLI	5A
GREAT LAKES	40500011005	STEUBEN	INJ01A5_01	TURKEY CREEK	E. COLI	5A
GREAT LAKES	40500011009	LAGRANGE	INJ01A9_01	PIGEON CREEK	IMPAIRED BIOTIC COMMUNITIES	5A
GREAT LAKES	40500011010	LAGRANGE	INJ01AA_01	PIGEON CREEK	E. COLI	5A
GREAT LAKES	40500011102	LAGRANGE	INJ01B2_01	FLY CREEK	E. COLI	5A
GREAT LAKES	40500011102	LAGRANGE	INJ01B2_02	FLY CREEK	E. COLI	5A
GREAT LAKES	40500011106	LAGRANGE	INJ01B6_01	PIGEON RIVER	E. COLI	5A
GREAT LAKES	40500011106	LAGRANGE	INJ01B6_02	PIGEON RIVER	PCBS (FISH TISSUE)	5B
GREAT LAKES	40500011106	LAGRANGE	INJ01B6_02	PIGEON RIVER	E. COLI	5A

GREAT LAKES	40500011106	LAGRANGE	INJ01B6_T1002	VAN NATTA DITCH	PCBS (FISH TISSUE)	5B
GREAT LAKES	4050001110110	LAGRANGE	INJ01BB_T1007	TURKEY CREEK - UNNAMED TRIBUTARY	E. COLI	5A
GREAT LAKES	4050001110110	LAGRANGE	INJ01BB_T1007	TURKEY CREEK - UNNAMED TRIBUTARY	DISSOLVED OXYGEN	5A
GREAT LAKES	4050001110110	LAGRANGE	INJ01BB_T1007	TURKEY CREEK - UNNAMED TRIBUTARY	IMPAIRED BIOTIC COMMUNITIES	5A
GREAT LAKES	4050001120010	LAGRANGE	INJ01C1_03	PIGEON RIVER (DOWNSTREAM OF ONTARIO MILLPOND)	E. COLI	5A
GREAT LAKES	40500011204	LAGRANGE	INJ01C4_03	LITTLE ELKHART RIVER	E. COLI	5A
GREAT LAKES	40500011204	ELKHART	INJ01C4_04	LITTLE ELKHART RIVER	E. COLI	5A
GREAT LAKES	40500011205	ELKHART	INJ01C5_02	LITTLE ELKHART RIVER	E. COLI	5A
GREAT LAKES	4050001120060	LAGRANGE	INJ01C6_T1001A	VAN NATTA DITCH - UNNAMED TRIBUTARY	PCBS (FISH TISSUE)	5B
GREAT LAKES	40500011305	ELKHART	INJ01D5_01	ST. JOSEPH RIVER	PCBS (FISH TISSUE)	5B
GREAT LAKES	40500011305	ELKHART	INJ01D5_01	ST. JOSEPH RIVER	TOTAL MERCURY (FISH TISSUE)	5B
GREAT LAKES	4050001140010	LAGRANGE	INJ01E1_T1301	EMMA CREEK TRIB	AMMONIA	5A
GREAT LAKES	4050001140010	LAGRANGE	INJ01E1_T1301	EMMA CREEK TRIB	IMPAIRED BIOTIC COMMUNITIES	5A
GREAT LAKES	40500011403	ELKHART	INJ01E3_01	CHRISTINA CREEK	PCBS (FISH TISSUE)	5B
GREAT LAKES	40500011507	NOBLE	INJ01F7_01	ELKHART RIVER, NORTH BRANCH	E. COLI	5A
GREAT LAKES	40500011507	NOBLE	INJ01F7_T1001	ELKHART RIVER, NORTH BRANCH - UNNAMED TRIBUTARY	E. COLI	5A
GREAT LAKES	40500011507	NOBLE	INJ01F7_T1002	BOYD DITCH	E. COLI	5A
GREAT LAKES	40500011704	KOSCIUSKO	INJ01H2_T1003	HOOPINGARNER DITCH	E. COLI	5A
GREAT LAKES	40500011704	KOSCIUSKO	INJ01H4_01	TURKEY CREEK	E. COLI	5A
GREAT LAKES	40500011704	KOSCIUSKO	INJ01H4_T1001	SKINNER DITCH	E. COLI	5A
GREAT LAKES	40500011704	ELKHART	INJ01H4_T1002	TURKEY CREEK - UNNAMED TRIBUTARY	E. COLI	5A
GREAT LAKES	40500011705	KOSCIUSKO	INJ01H5_01	TURKEY CREEK	E. COLI	5A
GREAT LAKES	40500011705	KOSCIUSKO	INJ01H5_01	TURKEY CREEK	IMPAIRED BIOTIC COMMUNITIES	5A
GREAT LAKES	40500011707	KOSCIUSKO	INJ01H7_04	TURKEY CREEK	E. COLI	5A
GREAT LAKES	40500011707	KOSCIUSKO	INJ01H7_T1005	OMAR-NEFF DITCH	E. COLI	5A
GREAT LAKES	40500011707	KOSCIUSKO	INJ01H7_T1005	OMAR-NEFF DITCH	IMPAIRED BIOTIC COMMUNITIES	5A
GREAT LAKES	40500011708	ELKHART	INJ01H8_01	TURKEY CREEK	E. COLI	5A
GREAT LAKES	40500011708	ELKHART	INJ01H8_T1003	DAUSMAN DITCH	IMPAIRED BIOTIC COMMUNITIES	5A
GREAT LAKES	40500011709	ELKHART	INJ01H9_01	TURKEY CREEK	E. COLI	5A
GREAT LAKES	40500011506	NOBLE	INJ01HF6_T1005	GRETZINGER DITCH	IMPAIRED BIOTIC COMMUNITIES	5A
GREAT LAKES	40500011506	NOBLE	INJ01HF6_T1005	GRETZINGER DITCH	E. COLI	5A
GREAT LAKES	40500011801	ELKHART	INJ01J1_03	STONY CREEK	E. COLI	5A
GREAT LAKES	4050001180020	NOBLE	INJ01J2_01	CAROL CREEK	IMPAIRED BIOTIC COMMUNITIES	5A
GREAT LAKES	4050001180020	NOBLE	INJ01J2_01	CAROL CREEK	E. COLI	5A
GREAT LAKES	40500011802	NOBLE	INJ01J2_03	ELKHART RIVER	E. COLI	5A
GREAT LAKES	40500011802	NOBLE	INJ01J2_04	ELKHART RIVER	E. COLI	5A
GREAT LAKES	40500011804	ELKHART	INJ01J4_01	SOLOMON CREEK	E. COLI	5A
GREAT LAKES	40500011804	KOSCIUSKO	INJ01J4_T1001	CROMWELL	E. COLI	5A

				DITCH		
GREAT LAKES	4050001180040	NOBLE	INJ01J4_T1313	CROFT DITCH	E. COLI	5A
GREAT LAKES	40500011805	ELKHART	INJ01J5_01	ELKHART RIVER	E. COLI	5A
GREAT LAKES	40500011805	ELKHART	INJ01J5_02	ELKHART RIVER	E. COLI	5A
GREAT LAKES	4050001180050	NOBLE	INJ01J5_T1314	SOUTH BRANCH ELKHART RIVER	E. COLI	5A
GREAT LAKES	4050001180060	NOBLE	INJ01J6_T1315	SOUTH BRANCH ELKHART RIVER	E. COLI	5A
GREAT LAKES	40500011901	ELKHART	INJ01K1_01	ROCK RUN CREEK	E. COLI	5A
GREAT LAKES	40500011902	ELKHART	INJ01K2_02	ROCK RUN CREEK	E. COLI	5A
GREAT LAKES	4050001190030	ELKHART	INJ01K3_02	STONY CREEK (DOWNSTREAM OF MILLERSBURG, IN)	E. COLI	5A
GREAT LAKES	40500011904	ELKHART	INJ01K4_01	ELKHART RIVER	E. COLI	5A
GREAT LAKES	40500011904	ELKHART	INJ01K4_03	ELKHART RIVER	E. COLI	5A
GREAT LAKES	40500011904	ELKHART	INJ01K4_03	ELKHART RIVER	PCBS (FISH TISSUE)	5B
GREAT LAKES	4050001190060	KOSCIUSKO	INJ01K6_01	MAYER DITCH	DISSOLVED OXYGEN	5A
GREAT LAKES	4050001190060	KOSCIUSKO	INJ01K6_01	MAYER DITCH	E. COLI	5A
GREAT LAKES	4050001190060	KOSCIUSKO	INJ01K6_01	MAYER DITCH	IMPAIRED BIOTIC COMMUNITIES	5A
GREAT LAKES	4050001190060	KOSCIUSKO	INJ01K6_01	MAYER DITCH	NUTRIENTS	5A
GREAT LAKES	4050001190060	KOSCIUSKO	INJ01K6_01	MAYER DITCH	CHLORIDE	5A
GREAT LAKES	40500012001	ELKHART	INJ01L1_01	SAINT JOSEPH RIVER	PCBS (FISH TISSUE)	5B
GREAT LAKES	40500012002	ELKHART	INJ01L2_01	PINE CREEK	E. COLI	5A
GREAT LAKES	40500012002	ELKHART	INJ01L2_01B	PINE CREEK - UNNAMED TRIBUTARY	E. COLI	5A
GREAT LAKES	40500012002	ELKHART	INJ01L2_02	PINE CREEK	E. COLI	5A
GREAT LAKES	40500012002	ELKHART	INJ01L2_T1001	INDIAN CREEK	E. COLI	5A
GREAT LAKES	40500012004	ELKHART	INJ01L4_01	SAINT JOSEPH RIVER	PCBS (FISH TISSUE)	5B
GREAT LAKES	40500012004	ELKHART	INJ01L4_02	SAINT JOSEPH RIVER	PCBS (FISH TISSUE)	5B
GREAT LAKES	40500012101	ST JOSEPH	INJ01M1_01	GRIMES DITCH	DISSOLVED OXYGEN	5A
GREAT LAKES	40500012101	ST JOSEPH	INJ01M1_01	GRIMES DITCH	E. COLI	5A
GREAT LAKES	40500012101	ST JOSEPH	INJ01M1_01	GRIMES DITCH	IMPAIRED BIOTIC COMMUNITIES	5A
GREAT LAKES	40500012101	ST JOSEPH	INJ01M1_01	GRIMES DITCH	NUTRIENTS	5A
GREAT LAKES	4050001200020	KOSCIUSKO	INJ01M2_01	MAYER DITCH	IMPAIRED BIOTIC COMMUNITIES	5A
GREAT LAKES	4050001200020	KOSCIUSKO	INJ01M2_01	MAYER DITCH	DISSOLVED OXYGEN	5A
GREAT LAKES	4050001200020	KOSCIUSKO	INJ01M2_01	MAYER DITCH	NUTRIENTS	5A
GREAT LAKES	4050001200020	KOSCIUSKO	INJ01M2_01	MAYER DITCH	CHLORIDE	5A
GREAT LAKES	40500012102	ELKHART	INJ01M2_T1001	WISLER DITCH	AMMONIA	5A
GREAT LAKES	40500012102	ELKHART	INJ01M2_T1001	WISLER DITCH	IMPAIRED BIOTIC COMMUNITIES	5A
GREAT LAKES	40500012102	ELKHART	INJ01M2_T1001	WISLER DITCH	NUTRIENTS	5A
GREAT LAKES	40500012103	ELKHART	INJ01M3_01	BAUGO CREEK	IMPAIRED BIOTIC COMMUNITIES	5A
GREAT LAKES	40500012104	ELKHART	INJ01M4_01	BAUGO CREEK	E. COLI	5A
GREAT LAKES	40500012104	ST JOSEPH	INJ01M4_T1003	ROGERS DITCH	E. COLI	5A
GREAT LAKES	4050001200070	ELKHART	INJ01M7_01	BERLIN COURT DITCH (UPSTREAM OF AMISH ACRES)	E. COLI	5A
GREAT LAKES	4050001200070	ELKHART	INJ01M7_01	BERLIN COURT DITCH (UPSTREAM OF AMISH ACRES)	NUTRIENTS	5A
GREAT LAKES	4050001200070	ELKHART	INJ01M7_01	BERLIN COURT DITCH (UPSTREAM OF	DISSOLVED OXYGEN	5A

				AMISH ACRES)		
GREAT LAKES	4050001210020	ELKHART	INJ01N2_01	ROCK RUN CREEK (UPPER)	E. COLI	5A
GREAT LAKES	4050001210020	ELKHART	INJ01N2_03	ROCK RUN CREEK (LOWER)	E. COLI	5A
GREAT LAKES	40500012202	ELKHART	INJ01N2_04	SAINT JOSEPH RIVER	FREE CYANIDE	5A
GREAT LAKES	40500012202	ELKHART	INJ01N2_04	SAINT JOSEPH RIVER	PCBS (FISH TISSUE)	5B
GREAT LAKES	40500012203	ST JOSEPH	INJ01N3_01	SAINT JOSEPH RIVER	PCBS (FISH TISSUE)	5B
GREAT LAKES	40500012203	ST JOSEPH	INJ01N3_T1002	ELLER DITCH	E. COLI	5A
GREAT LAKES	40500012203	ST JOSEPH	INJ01N3_T1002	ELLER DITCH	IMPAIRED BIOTIC COMMUNITIES	5A
GREAT LAKES	40500012204	ST JOSEPH	INJ01N4_01	SAINT JOSEPH RIVER	PCBS (FISH TISSUE)	5B
GREAT LAKES	40500012204	ST JOSEPH	INJ01N4_T1002	WILLOW CREEK	E. COLI	5A
GREAT LAKES	40500012204	ST JOSEPH	INJ01N4_T1002	WILLOW CREEK	IMPAIRED BIOTIC COMMUNITIES	5A
GREAT LAKES	40500012205	ST JOSEPH	INJ01N5_01	SAINT JOSEPH RIVER	PCBS (FISH TISSUE)	5B
GREAT LAKES	40500012206	ST JOSEPH	INJ01N6_01	JUDY CREEK	E. COLI	5A
GREAT LAKES	40500012206	ST JOSEPH	INJ01N6_02	JUDY CREEK	E. COLI	5A
GREAT LAKES	4050001210060	ELKHART	INJ01N6_M1008	ST. JOSEPH RIVER	PCBS (FISH TISSUE)	5B
GREAT LAKES	40500012207	ST JOSEPH	INJ01N7_01	SAINT JOSEPH RIVER	PCBS (FISH TISSUE)	5B
GREAT LAKES	40500012208	ST JOSEPH	INJ01N8_01	SAINT JOSEPH RIVER	PCBS (FISH TISSUE)	5B
GREAT LAKES	40500012208	ST JOSEPH	INJ01N8_T1002	SAINT JOSEPH RIVER - UNNAMED TRIBUTARY	IMPAIRED BIOTIC COMMUNITIES	5A
GREAT LAKES	4050001200020	KOSCIUSKO	INJ01P1023_00	WAWASEE, LAKE	PCBS (FISH TISSUE)	5B
GREAT LAKES	4050001170030	LAGRANGE	INJ01P1025_00	OLIVER LAKE	TOTAL MERCURY (FISH TISSUE)	5B
GREAT LAKES	4050001170030	LAGRANGE	INJ01P1025_00	OLIVER LAKE	PCBS (FISH TISSUE)	5B
GREAT LAKES	4050001170030	LAGRANGE	INJ01P1026_00	OLIN LAKE	TOTAL MERCURY (FISH TISSUE)	5B
GREAT LAKES	4050001170030	LAGRANGE	INJ01P1026_00	OLIN LAKE	PCBS (FISH TISSUE)	5B
GREAT LAKES	4050001090020	STEUBEN	INJ01P1036_00	SNOW LAKE	IMPAIRED BIOTIC COMMUNITIES	5A
GREAT LAKES	4050001090020	STEUBEN	INJ01P1037_00	MARSH LAKE	IMPAIRED BIOTIC COMMUNITIES	5A
GREAT LAKES	4050001090020	STEUBEN	INJ01P1037_00	MARSH LAKE	TOTAL MERCURY (FISH TISSUE)	5B
GREAT LAKES	4050001090030	STEUBEN	INJ01P1038_00	JAMES, LAKE	IMPAIRED BIOTIC COMMUNITIES	5A
GREAT LAKES	4050001090030	STEUBEN	INJ01P1038_00	JAMES, LAKE	TOTAL MERCURY (FISH TISSUE)	5B
GREAT LAKES	4050001090030	STEUBEN	INJ01P1038_00	JAMES, LAKE	PCBS (FISH TISSUE)	5B
GREAT LAKES	4050001090030	STEUBEN	INJ01P1039_00	JIMMERSON LAKE	IMPAIRED BIOTIC COMMUNITIES	5A
GREAT LAKES	4050001090030	STEUBEN	INJ01P1039_00	JIMMERSON LAKE	TOTAL MERCURY (FISH TISSUE)	5B
GREAT LAKES	4050001090020	STEUBEN	INJ01P1050_00	BIG OTTER LAKE	IMPAIRED BIOTIC COMMUNITIES	5A
GREAT LAKES	4050001090020	STEUBEN	INJ01P1053_00	SEVEN SISTERS LAKES	IMPAIRED BIOTIC COMMUNITIES	5A
GREAT LAKES	4050001110040	STEUBEN	INJ01P1075_00	FOX LAKE	PCBS (FISH TISSUE)	5B
GREAT LAKES	4050001110040	STEUBEN	INJ01P1075_00	FOX LAKE	TOTAL MERCURY (FISH TISSUE)	5B
GREAT LAKES	4050001110040	STEUBEN	INJ01P1080_00	LONG LAKE	PHOSPHORUS	5A
GREAT LAKES	4050001110040	STEUBEN	INJ01P1082_00	PLEASANT LAKE	PCBS (FISH TISSUE)	5B
GREAT LAKES	4050001110040	STEUBEN	INJ01P1083_00	MESERVE LAKE	IMPAIRED BIOTIC COMMUNITIES	5A
GREAT LAKES	4050001110090	DEKALB	INJ01P1088_00	UPPER STORY	PCBS (FISH	5B

				LAKE	TISSUE)	
GREAT LAKES	4050001110110	STEUBEN	INJ01P1091_00	MCCLISH LAKE	TOTAL MERCURY (FISH TISSUE)	5B
GREAT LAKES	4050001110110	LAGRANGE	INJ01P1093_00	LAKE OF THE WOODS	IMPAIRED BIOTIC COMMUNITIES	5A
GREAT LAKES	4050001110110	LAGRANGE	INJ01P1093_00	LAKE OF THE WOODS	TOTAL MERCURY (FISH TISSUE)	5B
GREAT LAKES	4050001110110	LAGRANGE	INJ01P1098_00	PRETTY LAKE	TOTAL MERCURY (FISH TISSUE)	5B
GREAT LAKES	4050001110110	LAGRANGE	INJ01P1101_00	LITTLE TURKEY LAKE	PHOSPHORUS	5A
GREAT LAKES	4050001170020	LAGRANGE	INJ01P1128_00	ADAMS LAKE	TOTAL MERCURY (FISH TISSUE)	5B
GREAT LAKES	4050001120030	LAGRANGE	INJ01P1132_00	ROYER LAKE	IMPAIRED BIOTIC COMMUNITIES	5A
GREAT LAKES	4050001120030	LAGRANGE	INJ01P1133_00	FISH LAKE	TOTAL MERCURY (FISH TISSUE)	5B
GREAT LAKES	4050001120030	LAGRANGE	INJ01P1133_00	FISH LAKE	IMPAIRED BIOTIC COMMUNITIES	5A
GREAT LAKES	4050001090060	STEUBEN	INJ01P1144_00	LIME LAKE	IMPAIRED BIOTIC COMMUNITIES	5A
GREAT LAKES	4050001120050	LAGRANGE	INJ01P1157_00	NORTH TWIN LAKE	IMPAIRED BIOTIC COMMUNITIES	5A
GREAT LAKES	4050001150050	ELKHART	INJ01P1174_00	SIMONTON LAKE	PCBS (FISH TISSUE)	5B
GREAT LAKES	4050001200040	KOSCIUSKO	INJ01P1180_00	DEWART LAKE	TOTAL MERCURY (FISH TISSUE)	5B
GREAT LAKES	4050001200020	KOSCIUSKO	INJ01P1184_00	HAMMOND LAKE	PHOSPHORUS	5A
GREAT LAKES	4050001200020	KOSCIUSKO	INJ01P1186_00	ROTHENBERGER LAKE	PHOSPHORUS	5A
GREAT LAKES	4050001200020	KOSCIUSKO	INJ01P1187_00	BARREL AND A HALF LAKE	PHOSPHORUS	5A
GREAT LAKES	4050001200010	NOBLE	INJ01P1193_00	KNAPP LAKE	IMPAIRED BIOTIC COMMUNITIES	5A
GREAT LAKES	4050001200010	NOBLE	INJ01P1195_00	HINDMAN LAKE	IMPAIRED BIOTIC COMMUNITIES	5A
GREAT LAKES	4050001200010	NOBLE	INJ01P1196_00	GORDY LAKE	IMPAIRED BIOTIC COMMUNITIES	5A
GREAT LAKES	4050001200010	NOBLE	INJ01P1198_00	VILLAGE LAKE	IMPAIRED BIOTIC COMMUNITIES	5A
GREAT LAKES	4050001180050	NOBLE	INJ01P1208_00	LOWER LONG LAKE	PHOSPHORUS	5A
GREAT LAKES	4050001180050	NOBLE	INJ01P1210_00	UPPER LONG LAKE	PHOSPHORUS	5A
GREAT LAKES	4050001180030	NOBLE	INJ01P1211_00	PORT MITCHELL LAKE	PHOSPHORUS	5A
GREAT LAKES	4050001180030	NOBLE	INJ01P1222_00	MILLER LAKE	PHOSPHORUS	5A
GREAT LAKES	4050001180010	NOBLE	INJ01P1223_00	RIVIR LAKE	TOTAL MERCURY (FISH TISSUE)	5B
GREAT LAKES	4050001180010	NOBLE	INJ01P1223_00	RIVIR LAKE	PHOSPHORUS	5A
GREAT LAKES	4050001180010	NOBLE	INJ01P1223_00	RIVIR LAKE	PCBS (FISH TISSUE)	5B
GREAT LAKES	4050001180010	NOBLE	INJ01P1224_00	MUD LAKE	PHOSPHORUS	5A
GREAT LAKES	4050001180010	NOBLE	INJ01P1226_00	SAND LAKE	PHOSPHORUS	5A
GREAT LAKES	4050001180010	NOBLE	INJ01P1228_00	DOCK LAKE	PHOSPHORUS	5A
GREAT LAKES	4050001180010	NOBLE	INJ01P1232_00	LONG LAKE	PHOSPHORUS	5A
GREAT LAKES	4050001170050	NOBLE	INJ01P1240_00	HENDERSON LAKE	PCBS (FISH TISSUE)	5B
GREAT LAKES	4050001170060	NOBLE	INJ01P1248_00	SYLVAN LAKE	PCBS (FISH TISSUE)	5B
GREAT LAKES	4050001170030	LAGRANGE	INJ01P1261_00	MESSICK LAKE	IMPAIRED BIOTIC COMMUNITIES	5A
GREAT LAKES	4050001170030	LAGRANGE	INJ01P1262_00	HACKENBURG LAKE	IMPAIRED BIOTIC COMMUNITIES	5A
GREAT LAKES	4050001170020	LAGRANGE	INJ01P1263_00	DALLAS LAKE	IMPAIRED BIOTIC COMMUNITIES	5A
GREAT LAKES	4050001170020	LAGRANGE	INJ01P1267_00	WITMER LAKE	IMPAIRED BIOTIC COMMUNITIES	5A
GREAT LAKES	4050001180060	NOBLE	INJ01P1275_00	EAGLE LAKE	TOTAL MERCURY (FISH TISSUE)	5B
GREAT LAKES	4050001230010	ELKHART	INJ01R1_01	WISLER DITCH	IMPAIRED BIOTIC COMMUNITIES	5A

GREAT LAKES	4050001230010	ELKHART	INJ01R1_01	WISLER DITCH	NUTRIENTS	5A
GREAT LAKES	4050001240010	ST JOSEPH	INJ01T1_T1002A	ELLER DITCH - UNNAMED TRIBUTARIES (HEADWATERS)	E. COLI	5A
GREAT LAKES	4050001240010	ST JOSEPH	INJ01T1_T1002B	ELLER DITCH - UNNAMED TRIBUTARY	E. COLI	5A
GREAT LAKES	4050001240010	ST JOSEPH	INJ01T1_T1002C	ELLER DITCH - UNNAMED TRIBUTARY	E. COLI	5A
UPPER ILLINOIS	71200010104	ST JOSEPH	INK0114_02	POTATO CREEK (UPSTREAM OF WORSTER LAKE)	IMPAIRED BIOTIC COMMUNITIES	5A
UPPER ILLINOIS	71200010104	ST JOSEPH	INK0114_02	POTATO CREEK (DOWNSTREAM OF WORSTER LAKE)	E. COLI	5A
UPPER ILLINOIS	71200010104	ST JOSEPH	INK0114_02	POTATO CREEK (DOWNSTREAM OF WORSTER LAKE)	PCBS (FISH TISSUE)	5B
UPPER ILLINOIS	71200010105	ST JOSEPH	INK0115_01	POTATO CREEK	IMPAIRED BIOTIC COMMUNITIES	5A
UPPER ILLINOIS	71200010105	ST JOSEPH	INK0115_01	POTATO CREEK	E. COLI	5A
UPPER ILLINOIS	71200010105	ST JOSEPH	INK0115_01	POTATO CREEK	PCBS (FISH TISSUE)	5B
UPPER ILLINOIS	71200010106	ST JOSEPH	INK0116_T1001	PINE CREEK-HORACE MILLER DITCH	PCBS (FISH TISSUE)	5B
UPPER ILLINOIS	71200010203	ST JOSEPH	INK0123_01	GEYER DITCH	PCBS (FISH TISSUE)	5B
UPPER ILLINOIS	71200010203	ST JOSEPH	INK0123_01B	GEYER DITCH - UNNAMED TRIBUTARY	PCBS (FISH TISSUE)	5B
UPPER ILLINOIS	71200010203	ST JOSEPH	INK0123_T1001	GEYER DITCH - UNNAMED TRIBUTARY	PCBS (FISH TISSUE)	5B
UPPER ILLINOIS	71200010203	ST JOSEPH	INK0123_T1002	GEYER DITCH - UNNAMED TRIBUTARY	PCBS (FISH TISSUE)	5B
UPPER ILLINOIS	71200010203	ST JOSEPH	INK0123_T1003	GEYER DITCH - UNNAMED TRIBUTARY	PCBS (FISH TISSUE)	5B
UPPER ILLINOIS	71200010203	ST JOSEPH	INK0123_T1004	GEYER DITCH - UNNAMED TRIBUTARY	PCBS (FISH TISSUE)	5B
UPPER ILLINOIS	71200010204	ST JOSEPH	INK0124_03	NIESPODZIANY DITCH	IMPAIRED BIOTIC COMMUNITIES	5A
UPPER ILLINOIS	71200010204	ST JOSEPH	INK0124_03	NIESPODZIANY DITCH	E. COLI	5A
UPPER ILLINOIS	71200010206	ST JOSEPH	INK0126_01	KANKAKEE RIVER CANAL	IMPAIRED BIOTIC COMMUNITIES	5A
UPPER ILLINOIS	71200010206	ST JOSEPH	INK0126_01	KANKAKEE RIVER CANAL	PCBS (FISH TISSUE)	5B
UPPER ILLINOIS	71200010206	ST JOSEPH	INK0126_02	KANKAKEE RIVER - UNNAMED TRIBUTARY	IMPAIRED BIOTIC COMMUNITIES	5A
UPPER ILLINOIS	71200010206	ST JOSEPH	INK0126_02A	KANKAKEE RIVER - UNNAMED TRIBUTARY	IMPAIRED BIOTIC COMMUNITIES	5A
UPPER ILLINOIS	71200010208	LAPORTE	INK0128_01A	LITTLE KANKAKEE RIVER	IMPAIRED BIOTIC COMMUNITIES	5A
UPPER ILLINOIS	71200010208	LAPORTE	INK0128_T1001	COLLINS DITCH	IMPAIRED BIOTIC COMMUNITIES	5A
UPPER ILLINOIS	71200010209	ST JOSEPH	INK0129_M1001	KANKAKEE RIVER	PCBS (FISH TISSUE)	5B
UPPER ILLINOIS	71200010209	ST JOSEPH	INK0129_M1001A	KANKAKEE RIVER CANAL - UNNAMED DITCH	PCBS (FISH TISSUE)	5B
UPPER ILLINOIS	71200010209	ST JOSEPH	INK0129_M1001B	KANKAKEE RIVER CANAL - UNNAMED DITCH	PCBS (FISH TISSUE)	5B
UPPER ILLINOIS	71200010305	ST JOSEPH	INK0135_01	BUNCH DITCH, WEST BRANCH	IMPAIRED BIOTIC COMMUNITIES	5A
UPPER ILLINOIS	71200010305	ST JOSEPH	INK0135_01A	BUNCH DITCH, WEST BRANCH -	IMPAIRED BIOTIC COMMUNITIES	5A

				UNNAMED TRIBUTARY		
UPPER ILLINOIS	71200010305	ST JOSEPH	INK0135_02	BUNCH DITCH, EAST BRANCH	IMPAIRED BIOTIC COMMUNITIES	5A
UPPER ILLINOIS	71200010305	MARSHALL	INK0135_T1001	MATTINGLY DITCH	IMPAIRED BIOTIC COMMUNITIES	5A
UPPER ILLINOIS	71200010306	KOSCIUSKO	INK0136_T1001	LAKE ARM	DISSOLVED OXYGEN	5A
UPPER ILLINOIS	71200010306	KOSCIUSKO	INK0136_T1001	LAKE ARM	IMPAIRED BIOTIC COMMUNITIES	5A
UPPER ILLINOIS	71200010306	KOSCIUSKO	INK0136_T1001	LAKE ARM	NUTRIENTS	5A
UPPER ILLINOIS	71200010306	KOSCIUSKO	INK0136_T1001	LAKE ARM	PH	5A
UPPER ILLINOIS	71200010306	KOSCIUSKO	INK0136_T1001	LAKE ARM	E. COLI	5A
UPPER ILLINOIS	71200010309	MARSHALL	INK0139_01	YELLOW RIVER	E. COLI	5A
UPPER ILLINOIS	71200010312	MARSHALL	INK013C_01	YELLOW RIVER	E. COLI	5A
UPPER ILLINOIS	71200010402	LAPORTE	INK0142_01	KINGSBURY CREEK	IMPAIRED BIOTIC COMMUNITIES	5A
UPPER ILLINOIS	71200010403	LAPORTE	INK0143_01	TRAVIS DITCH	IMPAIRED BIOTIC COMMUNITIES	5A
UPPER ILLINOIS	71200010403	LAPORTE	INK0143_01A	TRAVIS DITCH - UNNAMED TRIBUTARY	IMPAIRED BIOTIC COMMUNITIES	5A
UPPER ILLINOIS	71200010405	LAPORTE	INK0145_M1002	KANKAKEE RIVER	IMPAIRED BIOTIC COMMUNITIES	5A
UPPER ILLINOIS	71200010405	LAPORTE	INK0145_M1002	KANKAKEE RIVER	PCBS (FISH TISSUE)	5B
UPPER ILLINOIS	71200010407	LA PORTE	INK0147_T1002	MILL CREEK - UNNAMED TRIBUTARY	E. COLI	5A
UPPER ILLINOIS	71200010408	STARKE	INK0148_M1003	KANKAKEE RIVER	IMPAIRED BIOTIC COMMUNITIES	5A
UPPER ILLINOIS	71200010408	STARKE	INK0148_M1003	KANKAKEE RIVER	PCBS (FISH TISSUE)	5B
UPPER ILLINOIS	71200010503	MARSHALL	INK0153_01	YELLOW RIVER	PCBS (FISH TISSUE)	5B
UPPER ILLINOIS	71200010503	MARSHALL	INK0153_T1001	CLIFTON BRANCH	PCBS (FISH TISSUE)	5B
UPPER ILLINOIS	71200010503	MARSHALL	INK0153_T1002	LOWRY DITCH	PCBS (FISH TISSUE)	5B
UPPER ILLINOIS	7120001060060	STARKE	INK0155_03	YELLOW RIVER	PCBS (FISH TISSUE)	5B
UPPER ILLINOIS	71200010505	STARKE	INK0155_03	YELLOW RIVER	E. COLI	5A
UPPER ILLINOIS	71200010505	STARKE	INK0155_03A	YELLOW RIVER - UNNAMED DITCH (OAK GROVE, IN)	PCBS (FISH TISSUE)	5B
UPPER ILLINOIS	71200010505	STARKE	INK0155_T1004	YELLOW RIVER - UNNAMED TRIBUTARY DITCH	PCBS (FISH TISSUE)	5B
UPPER ILLINOIS	71200010505	STARKE	INK0155_T1005	BOLEN DITCH	PCBS (FISH TISSUE)	5B
UPPER ILLINOIS	71200010506	STARKE	INK0156_01	YELLOW RIVER	PCBS (FISH TISSUE)	5B
UPPER ILLINOIS	71200010506	STARKE	INK0156_01	YELLOW RIVER	E. COLI	5A
UPPER ILLINOIS	71200010506	STARKE	INK0156_T1001	YELLOW RIVER - UNNAMED TRIBUTARY	PCBS (FISH TISSUE)	5B
UPPER ILLINOIS	71200010506	STARKE	INK0156_T1002	CANNON DITCH	PCBS (FISH TISSUE)	5B
UPPER ILLINOIS	71200010506	STARKE	INK0156_T1003	CAVANAUGH DITCH	PCBS (FISH TISSUE)	5B
UPPER ILLINOIS	71200010704	STARKE	INK0174_M1004	KANKAKEE RIVER	IMPAIRED BIOTIC COMMUNITIES	5A
UPPER ILLINOIS	71200010704	STARKE	INK0174_M1004	KANKAKEE RIVER	PCBS (FISH TISSUE)	5B
UPPER ILLINOIS	71200010705	STARKE	INK0175_M1005	KANKAKEE RIVER	E. COLI	5A
UPPER ILLINOIS	71200010705	STARKE	INK0175_M1005	KANKAKEE RIVER	IMPAIRED BIOTIC COMMUNITIES	5A
UPPER ILLINOIS	71200010705	STARKE	INK0175_M1005	KANKAKEE RIVER - UNNAMED TRIBUTARY	PCBS (FISH TISSUE)	5B
UPPER ILLINOIS	71200010804	LA PORTE	INK0184_01	PITNER DITCH	E. COLI	5A
UPPER ILLINOIS	71200010806	STARKE	INK0186_M1006	KANKAKEE RIVER	IMPAIRED BIOTIC	5A

					COMMUNITIES	
UPPER ILLINOIS	71200010806	STARKE	INK0186_M1006	KANKAKEE RIVER	PCBS (FISH TISSUE)	5B
UPPER ILLINOIS	71200010807	JASPER	INK0187_M1007	KANKAKEE RIVER	IMPAIRED BIOTIC COMMUNITIES	5A
UPPER ILLINOIS	71200010807	LAPORTE	INK0187_M1007	KANKAKEE RIVER	PCBS (FISH TISSUE)	5B
UPPER ILLINOIS	71200010809	JASPER	INK0189_M1008	KANKAKEE RIVER	PCBS (FISH TISSUE)	5B
UPPER ILLINOIS	71200010901	JASPER	INK0191_01	WOLF CREEK	PCBS (FISH TISSUE)	5B
UPPER ILLINOIS	71200010901	JASPER	INK0191_T1001	LATERAL NO. 77	PCBS (FISH TISSUE)	5B
UPPER ILLINOIS	71200010901	JASPER	INK0191_T1002	SCHRADER DITCH	PCBS (FISH TISSUE)	5B
UPPER ILLINOIS	71200010901	JASPER	INK0191_T1003	WOLF CREEK - UNNAMED TRIBUTARY (WHEATFIELD, IN)	PCBS (FISH TISSUE)	5B
UPPER ILLINOIS	71200010902	JASPER	INK0192_01	WOLF CREEK	PCBS (FISH TISSUE)	5B
UPPER ILLINOIS	71200010902	JASPER	INK0192_01	WOLF CREEK	DISSOLVED OXYGEN	5A
UPPER ILLINOIS	71200010902	JASPER	INK0192_01	WOLF CREEK	E. COLI	5A
UPPER ILLINOIS	71200010902	JASPER	INK0192_T1001	WOLF CREEK	PCBS (FISH TISSUE)	5B
UPPER ILLINOIS	71200010902	JASPER	INK0192_T1002	WOLF CREEK	PCBS (FISH TISSUE)	5B
UPPER ILLINOIS	71200010903	JASPER	INK0193_01	HODGE DITCH	DISSOLVED OXYGEN	5A
UPPER ILLINOIS	71200010903	JASPER	INK0193_02	HODGE DITCH	DISSOLVED OXYGEN	5A
UPPER ILLINOIS	71200010903	JASPER	INK0193_T1001	JAMES DITCH	DISSOLVED OXYGEN	5A
UPPER ILLINOIS	71200010903	JASPER	INK0193_T1002	DELEHANTY DITCH	DISSOLVED OXYGEN	5A
UPPER ILLINOIS	71200010903	JASPER	INK0193_T1003	JAMES DITCH	IMPAIRED BIOTIC COMMUNITIES	5A
UPPER ILLINOIS	71200010903	JASPER	INK0193_T1003	JAMES DITCH	DISSOLVED OXYGEN	5A
UPPER ILLINOIS	71200011001	LA PORTE	INK01A1_03	SLOCUM DITCH	E. COLI	5A
UPPER ILLINOIS	71200011001	LA PORTE	INK01A1_03	SLOCUM DITCH	IMPAIRED BIOTIC COMMUNITIES	5A
UPPER ILLINOIS	71200011002	PORTER	INK01A2_01	CROOKED CREEK, WEST BRANCH	IMPAIRED BIOTIC COMMUNITIES	5A
UPPER ILLINOIS	71200011002	PORTER	INK01A2_T1001	CROOKED CREEK, WEST BRANCH - UNNAMED TRIBUTARY	IMPAIRED BIOTIC COMMUNITIES	5A
UPPER ILLINOIS	71200011003	PORTER	INK01A3_03	CROOKED CREEK - UNNAMED TRIBUTARY	IMPAIRED BIOTIC COMMUNITIES	5A
UPPER ILLINOIS	71200011003	PORTER	INK01A3_03	CROOKED CREEK - UNNAMED TRIBUTARY	PCBS (FISH TISSUE)	5B
UPPER ILLINOIS	71200011003	LAPORTE	INK01A3_T1005	FORBES DITCH	IMPAIRED BIOTIC COMMUNITIES	5A
UPPER ILLINOIS	71200011003	LAPORTE	INK01A3_T1006	CROOKED CREEK	IMPAIRED BIOTIC COMMUNITIES	5A
UPPER ILLINOIS	71200011004	PORTER	INK01A4_01	CROOKED CREEK	PCBS (FISH TISSUE)	5B
UPPER ILLINOIS	71200011004	PORTER	INK01A4_01	CROOKED CREEK	IMPAIRED BIOTIC COMMUNITIES	5A
UPPER ILLINOIS	71200011004	PORTER	INK01A4_01	CROOKED CREEK	E. COLI	5A
UPPER ILLINOIS	71200011004	PORTER	INK01A4_T1001	CROOKED CREEK	IMPAIRED BIOTIC COMMUNITIES	5A
UPPER ILLINOIS	71200011004	PORTER	INK01A4_T1002	KOSELKE DITCH - UNNAMED TRIBUTARY	IMPAIRED BIOTIC COMMUNITIES	5A
UPPER ILLINOIS	71200011004	PORTER	INK01A4_T1003	KOSELKE DITCH	IMPAIRED BIOTIC COMMUNITIES	5A

UPPER ILLINOIS	71200011004	PORTER	INK01A4_T1003A	KOSELKE DITCH - UNNAMED TRIBUTARY	IMPAIRED BIOTIC COMMUNITIES	5A
UPPER ILLINOIS	71200011005	PORTER	INK01A5_01	GREIGER DITCH	E. COLI	5A
UPPER ILLINOIS	71200011006	PORTER	INK01A6_01	HEINOLD DITCH - UNNAMED TRIBUTARY	PCBS (FISH TISSUE)	5B
UPPER ILLINOIS	71200011007	PORTER	INK01A7_01	COBB DITCH	IMPAIRED BIOTIC COMMUNITIES	5A
UPPER ILLINOIS	71200011007	PORTER	INK01A7_01	COBB DITCH	E. COLI	5A
UPPER ILLINOIS	71200011007	PORTER	INK01A7_02	COBB DITCH	IMPAIRED BIOTIC COMMUNITIES	5A
UPPER ILLINOIS	71200011007	PORTER	INK01A7_03	LUDINGTON DITCH	IMPAIRED BIOTIC COMMUNITIES	5A
UPPER ILLINOIS	71200011007	PORTER	INK01A7_T1001	SELVERS CREEK	IMPAIRED BIOTIC COMMUNITIES	5A
UPPER ILLINOIS	71200011007	PORTER	INK01A7_T1001	SELVERS CREEK	E. COLI	5A
UPPER ILLINOIS	71200011010	PORTER	INK01AA_M1009	KANKAKEE RIVER	PCBS (FISH TISSUE)	5B
UPPER ILLINOIS	71200011010	PORTER	INK01AA_T1002	BREYFOGEL DITCH	IMPAIRED BIOTIC COMMUNITIES	5A
UPPER ILLINOIS	71200011010	PORTER	INK01AA_T1003	COBB CREEK - UNNAMED TRIBUTARY (HEBRON, IN)	IMPAIRED BIOTIC COMMUNITIES	5A
UPPER ILLINOIS	71200011103	NEWTON	INK01B3_01	HIBLER DITCH - UNNAMED TRIBUTARY	PCBS (FISH TISSUE)	5B
UPPER ILLINOIS	71200011103	NEWTON	INK01B3_M1010	KANKAKEE RIVER	PCBS (FISH TISSUE)	5B
UPPER ILLINOIS	71200011103	NEWTON	INK01B3_M1010	KANKAKEE RIVER	E. COLI	5A
UPPER ILLINOIS	71200011204	LAKE	INK01C4_06	WILLIAMS DITCH	PCBS (FISH TISSUE)	5B
UPPER ILLINOIS	71200011205	NEWTON	INK01C5_M1011	KANKAKEE RIVER	PCBS (FISH TISSUE)	5B
UPPER ILLINOIS	71200011205	NEWTON	INK01C5_T1003	BOGUS ISLAND DITCH	E. COLI	5A
UPPER ILLINOIS	71200011301	LAKE	INK01D1_04	STONY RUN, EAST BRANCH	IMPAIRED BIOTIC COMMUNITIES	5A
UPPER ILLINOIS	71200011301	LAKE	INK01D1_T1004	STONY RUN, EAST BRANCH - UNNAMED TRIBUTARY	NUTRIENTS	5A
UPPER ILLINOIS	71200011301	LAKE	INK01D1_T1004	STONY RUN, EAST BRANCH - UNNAMED TRIBUTARY	CHLORIDE	5A
UPPER ILLINOIS	71200011302	LAKE	INK01D2_03	STONY RUN HEADWATER	IMPAIRED BIOTIC COMMUNITIES	5A
UPPER ILLINOIS	71200011305	LAKE	INK01D5_01	SINGLETON DITCH	IMPAIRED BIOTIC COMMUNITIES	5A
UPPER ILLINOIS	71200011305	LAKE	INK01D5_01	SINGLETON DITCH	E. COLI	5A
UPPER ILLINOIS	71200011305	LAKE	INK01D5_T1001	LITTLE DITCH	IMPAIRED BIOTIC COMMUNITIES	5A
UPPER ILLINOIS	71200011305	LAKE	INK01D5_T1002	BRYANT DITCH	IMPAIRED BIOTIC COMMUNITIES	5A
UPPER ILLINOIS	71200011305	LAKE	INK01D5_T1003	VANATTI DITCH	IMPAIRED BIOTIC COMMUNITIES	5A
UPPER ILLINOIS	71200011306	LAKE	INK01D6_05	CEDAR CREEK	IMPAIRED BIOTIC COMMUNITIES	5A
UPPER ILLINOIS	71200011306	LAKE	INK01D6_06	CEDAR LAKE (DOWNSTREAM OF CEDAR LAKE)	IMPAIRED BIOTIC COMMUNITIES	5A
UPPER ILLINOIS	71200011306	LAKE	INK01D6_07	CEDAR CREEK	IMPAIRED BIOTIC COMMUNITIES	5A
UPPER ILLINOIS	71200011306	LAKE	INK01D6_T1004	FOSS DITCH	IMPAIRED BIOTIC COMMUNITIES	5A
UPPER ILLINOIS	71200011307	LAKE	INK01D7_03	BROWN DITCH	IMPAIRED BIOTIC COMMUNITIES	5A
UPPER ILLINOIS	71200011307	LAKE	INK01D7_04	BROWN DITCH	IMPAIRED BIOTIC COMMUNITIES	5A
UPPER ILLINOIS	71200011307	LAKE	INK01D7_T1004	BROWN DITCH - UNNAMED TRIBUTARY	IMPAIRED BIOTIC COMMUNITIES	5A

UPPER ILLINOIS	71200011307	LAKE	INK01D7_T1005	TULLY DITCH	IMPAIRED BIOTIC COMMUNITIES	5A
UPPER ILLINOIS	71200011307	LAKE	INK01D7_T1005	TULLY DITCH	DISSOLVED OXYGEN	5A
UPPER ILLINOIS	71200011308	LAKE	INK01D8_01	WEST CREEK	IMPAIRED BIOTIC COMMUNITIES	5A
UPPER ILLINOIS	71200011308	LAKE	INK01D8_01A	WEST CREEK - UNNAMED TRIBUTARY	IMPAIRED BIOTIC COMMUNITIES	5A
UPPER ILLINOIS	71200011308	LAKE	INK01D8_01B	WEST CREEK - UNNAMED TRIBUTARY	IMPAIRED BIOTIC COMMUNITIES	5A
UPPER ILLINOIS	71200011308	LAKE	INK01D8_T1006	BULL RUN	IMPAIRED BIOTIC COMMUNITIES	5A
UPPER ILLINOIS	71200011308	LAKE	INK01D8_T1006	BULL RUN	NUTRIENTS	5A
UPPER ILLINOIS	71200011308	LAKE	INK01D8_T1007	WEST CREEK - UNNAMED TRIBUTARY	IMPAIRED BIOTIC COMMUNITIES	5A
UPPER ILLINOIS	71200011308	LAKE	INK01D8_T1008	WEST CREEK - UNNAMED TRIBUTARY	IMPAIRED BIOTIC COMMUNITIES	5A
UPPER ILLINOIS	71200011308	LAKE	INK01D8_T1009	WEST CREEK - UNNAMED TRIBUTARY	IMPAIRED BIOTIC COMMUNITIES	5A
UPPER ILLINOIS	71200011308	LAKE	INK01D8_T1010	WEST CREEK - UNNAMED TRIBUTARY	IMPAIRED BIOTIC COMMUNITIES	5A
UPPER ILLINOIS	71200011309	LAKE	INK01D9_03	WEST CREEK	IMPAIRED BIOTIC COMMUNITIES	5A
UPPER ILLINOIS	71200011309	LAKE	INK01D9_03	WEST CREEK	E. COLI	5A
UPPER ILLINOIS	71200011309	LAKE	INK01D9_T1009	WEST CREEK - UNNAMED TRIBUTARY	IMPAIRED BIOTIC COMMUNITIES	5A
UPPER ILLINOIS	71200011309	LAKE	INK01D9_T1010	WEST CREEK - UNNAMED TRIBUTARY	IMPAIRED BIOTIC COMMUNITIES	5A
UPPER ILLINOIS	71200011309	LAKE	INK01D9_T1011	WEST CREEK - UNNAMED TRIBUTARY	IMPAIRED BIOTIC COMMUNITIES	5A
UPPER ILLINOIS	71200011309	LAKE	INK01D9_T1012	WEST CREEK - UNNAMED TRIBUTARY	IMPAIRED BIOTIC COMMUNITIES	5A
UPPER ILLINOIS	71200011309	LAKE	INK01D9_T1013	WEST CREEK - UNNAMED TRIBUTARY	IMPAIRED BIOTIC COMMUNITIES	5A
UPPER ILLINOIS	71200011309	LAKE	INK01D9_T1014	WEST CREEK - UNNAMED TRIBUTARY	IMPAIRED BIOTIC COMMUNITIES	5A
UPPER ILLINOIS	71200011309	LAKE	INK01D9_T1014A	WEST CREEK - UNNAMED TRIBUTARY	IMPAIRED BIOTIC COMMUNITIES	5A
UPPER ILLINOIS	71200011309	LAKE	INK01D9_T1015	WEST CREEK - UNNAMED TRIBUTARY	IMPAIRED BIOTIC COMMUNITIES	5A
UPPER ILLINOIS	71200011310	LAKE	INK01DA_01	WEST CREEK	E. COLI	5A
UPPER ILLINOIS	71200011310	LAKE	INK01DA_T1001	WEST CREEK - UNNAMED TRIBUTARY	IMPAIRED BIOTIC COMMUNITIES	5A
UPPER ILLINOIS	71200011311	LAKE	INK01DB_T1001	BRUCE DITCH	IMPAIRED BIOTIC COMMUNITIES	5A
UPPER ILLINOIS	71200011311	LAKE	INK01DB_T1002	BRUCE DITCH - UNNAMED TRIBUTARY	IMPAIRED BIOTIC COMMUNITIES	5A
UPPER ILLINOIS	71200011311	LAKE	INK01DB_T1003	BAILEY DITCH	IMPAIRED BIOTIC COMMUNITIES	5A
UPPER ILLINOIS	7120001130060	LAKE	INK01P1022_00	CEDAR LAKE	PCBS (FISH TISSUE)	5B
UPPER ILLINOIS	7120001030050	LAPORTE	INK01P1031_00	STONE LAKE	PCBS (FISH TISSUE)	5B
UPPER ILLINOIS	7120001040010	STARKE	INK01P1036_00	KOONTZ LAKE	PHOSPHORUS	5A
UPPER ILLINOIS	7120001060080	MARSHALL	INK01P1037_00	LAWRENCE LAKE	IMPAIRED BIOTIC COMMUNITIES	5A
UPPER ILLINOIS	7120001060080	MARSHALL	INK01P1038_00	MYERS LAKE	IMPAIRED BIOTIC COMMUNITIES	5A
UPPER ILLINOIS	7120001060080	MARSHALL	INK01P1040_00	COOK LAKE	PHOSPHORUS	5A
UPPER ILLINOIS	7120001060080	MARSHALL	INK01P1041_00	KREIGHBAUM	PHOSPHORUS	5A

				LAKE		
UPPER ILLINOIS	7120001010050	ST JOSEPH	INK01P1055_00	NORTH CHAIN LAKE	PCBS (FISH TISSUE)	5B
UPPER ILLINOIS	7120001010050	ST JOSEPH	INK01P1055_00	NORTH CHAIN LAKE	TOTAL MERCURY (FISH TISSUE)	5B
UPPER ILLINOIS	7120001010130	LAPORTE	INK01P1059_00	UPPER FISH LAKE	PHOSPHORUS	5A
UPPER ILLINOIS	7120001010130	LAPORTE	INK01P1060_00	LOWER FISH LAKE	PCBS (FISH TISSUE)	5B
UPPER ILLINOIS	7120001020040	ST JOSEPH	INK01P1066_00	WORSTER LAKE	PCBS (FISH TISSUE)	5B
UPPER ILLINOIS	7120001050060	ST JOSEPH	INK01P1068_00	PLEASANT LAKE	PHOSPHORUS	5A
UPPER ILLINOIS	7120001050060	ST JOSEPH	INK01P1069_00	RIDDLES LAKE	PHOSPHORUS	5A
UPPER ILLINOIS	7120001050090	MARSHALL	INK01P1073_00	LAKE OF THE WOODS	PHOSPHORUS	5A
UPPER ILLINOIS	7120001050090	MARSHALL	INK01P1073_00	LAKE OF THE WOODS	PCBS (FISH TISSUE)	5B
UPPER ILLINOIS	7120001060070	MARSHALL	INK01P1074_00	GILBERT LAKE	PHOSPHORUS	5A
UPPER ILLINOIS	7120001060070	MARSHALL	INK01P1075_00	FLAT LAKE	PHOSPHORUS	5A
UPPER ILLINOIS	7120001060010	MARSHALL	INK01P1076_00	DIXON LAKE	PHOSPHORUS	5A
UPPER ILLINOIS	7120001070010	STARKE	INK01P1078_00	BASS LAKE	PCBS (FISH TISSUE)	5B
UPPER ILLINOIS	7120001090060	PORTER	INK01P1089_00	FLINT LAKE	PCBS (FISH TISSUE)	5B
UPPER ILLINOIS	7120001090060	PORTER	INK01P1089_00	FLINT LAKE	TOTAL MERCURY (FISH TISSUE)	5B
UPPER ILLINOIS	7120001090060	PORTER	INK01P1091_00	LONG LAKE	TOTAL MERCURY (FISH TISSUE)	5B
UPPER ILLINOIS	7120001090060	PORTER	INK01P1091_00	LONG LAKE	PCBS (FISH TISSUE)	5B
UPPER ILLINOIS	71200020103	JASPER	INK0213_01	OLIVER DITCH	E. COLI	5A
UPPER ILLINOIS	71200020204	JASPER	INK0224_01	CARPENTER CREEK	CHLORIDE	5A
UPPER ILLINOIS	71200020204	JASPER	INK0224_01	CARPENTER CREEK	DISSOLVED OXYGEN	5A
UPPER ILLINOIS	71200020204	JASPER	INK0224_01	CARPENTER CREEK	NUTRIENTS	5A
UPPER ILLINOIS	71200020205	JASPER	INK0225_02	CARPENTER CREEK	CHLORIDE	5A
UPPER ILLINOIS	71200020205	JASPER	INK0225_02	CARPENTER CREEK	DISSOLVED OXYGEN	5A
UPPER ILLINOIS	71200020205	JASPER	INK0225_02	CARPENTER CREEK	NUTRIENTS	5A
UPPER ILLINOIS	71200020205	JASPER	INK0225_02	CARPENTER CREEK	E. COLI	5A
UPPER ILLINOIS	71200020205	JASPER	INK0225_T1011	MAY DITCH	IMPAIRED BIOTIC COMMUNITIES	5A
UPPER ILLINOIS	71200020206	JASPER	INK0226_05	SLOUGH CREEK	PCBS (FISH TISSUE)	5B
UPPER ILLINOIS	71200020206	JASPER	INK0226_05	SLOUGH CREEK	E. COLI	5A
UPPER ILLINOIS	71200020206	JASPER	INK0226_T1001	SLOUGH CREEK	PCBS (FISH TISSUE)	5B
UPPER ILLINOIS	71200020206	JASPER	INK0226_T1002	BICE DITCH	PCBS (FISH TISSUE)	5B
UPPER ILLINOIS	71200020206	JASPER	INK0226_T1005	SLOUGH CREEK-UNNAMED TRIBUTARY	PCBS (FISH TISSUE)	5B
UPPER ILLINOIS	71200020301	JASPER	INK0231_T1002	ROWAN DITCH	DISSOLVED OXYGEN	5A
UPPER ILLINOIS	71200020301	JASPER	INK0231_T1002	ROWAN DITCH	NUTRIENTS	5A
UPPER ILLINOIS	71200020305	JASPER	INK0235_01	IROQUOIS RIVER	PCBS (FISH TISSUE)	5B
UPPER ILLINOIS	71200020305	JASPER	INK0235_01	IROQUOIS RIVER	TOTAL MERCURY (FISH TISSUE)	5B
UPPER ILLINOIS	71200020305	JASPER	INK0235_01	IROQUOIS RIVER	E. COLI	5A
UPPER ILLINOIS	71200020305	JASPER	INK0235_02	IROQUOIS RIVER	TOTAL MERCURY (FISH TISSUE)	5B
UPPER ILLINOIS	71200020305	JASPER	INK0235_02	IROQUOIS RIVER	PCBS (FISH TISSUE)	5B
UPPER ILLINOIS	71200020401	NEWTON	INK0241_01	CURTIS CREEK	CHLORIDE	5A
UPPER ILLINOIS	71200020401	NEWTON	INK0241_01	CURTIS CREEK	DISSOLVED	5A

					OXYGEN	
UPPER ILLINOIS	71200020401	NEWTON	INK0241_01	CURTIS CREEK	NUTRIENTS	5A
UPPER ILLINOIS	71200020401	NEWTON	INK0241_01	CURTIS CREEK	IMPAIRED BIOTIC COMMUNITIES	5A
UPPER ILLINOIS	71200020401	NEWTON	INK0241_01	CURTIS CREEK	E. COLI	5A
UPPER ILLINOIS	71200020401	JASPER	INK0241_T1004	YEOMAN DITCH	CHLORIDE	5A
UPPER ILLINOIS	71200020401	JASPER	INK0241_T1004	YEOMAN DITCH	DISSOLVED OXYGEN	5A
UPPER ILLINOIS	71200020401	JASPER	INK0241_T1004	YEOMAN DITCH	NUTRIENTS	5A
UPPER ILLINOIS	71200020402	JASPER	INK0242_01	IROQUOIS RIVER	NUTRIENTS	5A
UPPER ILLINOIS	71200020402	JASPER	INK0242_01	IROQUOIS RIVER	CHLORIDE	5A
UPPER ILLINOIS	71200020402	JASPER	INK0242_01	IROQUOIS RIVER	PCBS (FISH TISSUE)	5B
UPPER ILLINOIS	71200020402	JASPER	INK0242_01	IROQUOIS RIVER	TOTAL MERCURY (FISH TISSUE)	5B
UPPER ILLINOIS	71200020402	JASPER	INK0242_01	IROQUOIS RIVER	DISSOLVED OXYGEN	5A
UPPER ILLINOIS	71200020402	NEWTON	INK0242_01	IROQUOIS RIVER	IMPAIRED BIOTIC COMMUNITIES	5A
UPPER ILLINOIS	71200020403	NEWTON	INK0243_01	HUNTER DITCH	E. COLI	5A
UPPER ILLINOIS	71200020403	NEWTON	INK0243_T1003	WEIS DITCH	DISSOLVED OXYGEN	5A
UPPER ILLINOIS	71200020403	NEWTON	INK0243_T1003	WEIS DITCH	IMPAIRED BIOTIC COMMUNITIES	5A
UPPER ILLINOIS	71200020405	NEWTON	INK0245_01	IROQUOIS RIVER	PCBS (FISH TISSUE)	5B
UPPER ILLINOIS	71200020405	NEWTON	INK0245_01	IROQUOIS RIVER	TOTAL MERCURY (FISH TISSUE)	5B
UPPER ILLINOIS	71200020405	NEWTON	INK0245_01	IROQUOIS RIVER	E. COLI	5A
UPPER ILLINOIS	71200020405	NEWTON	INK0245_01	IROQUOIS RIVER	IMPAIRED BIOTIC COMMUNITIES	5A
UPPER ILLINOIS	71200020405	JASPER	INK0245_T1002	SIMONIN DITCH	DISSOLVED OXYGEN	5A
UPPER ILLINOIS	71200020501	NEWTON	INK0251_01	THOMPSON DITCH	DISSOLVED OXYGEN	5A
UPPER ILLINOIS	71200020501	NEWTON	INK0251_01	THOMPSON DITCH	NUTRIENTS	5A
UPPER ILLINOIS	71200020501	NEWTON	INK0251_02	CHIZUM DITCH	DISSOLVED OXYGEN	5A
UPPER ILLINOIS	71200020501	NEWTON	INK0251_02	CHIZUM DITCH	IMPAIRED BIOTIC COMMUNITIES	5A
UPPER ILLINOIS	71200020501	NEWTON	INK0251_02	CHIZUM DITCH	NUTRIENTS	5A
UPPER ILLINOIS	71200020502	NEWTON	INK0252_03	HAMBRIDGE DITCH	IMPAIRED BIOTIC COMMUNITIES	5A
UPPER ILLINOIS	71200020502	NEWTON	INK0252_04	WHALEY DITCH	IMPAIRED BIOTIC COMMUNITIES	5A
UPPER ILLINOIS	71200020503	NEWTON	INK0253_01	IROQUOIS RIVER-UNNAMED TRIBUTARY	TOTAL MERCURY (FISH TISSUE)	5B
UPPER ILLINOIS	71200020503	NEWTON	INK0253_01	IROQUOIS RIVER-UNNAMED TRIBUTARY	PCBS (FISH TISSUE)	5B
UPPER ILLINOIS	71200020504	NEWTON	INK0254_01	MONTGOMERY DITCH	E. COLI	5A
UPPER ILLINOIS	71200020504	BENTON	INK0254_T1001	MONTGOMERY DITCH	IMPAIRED BIOTIC COMMUNITIES	5A
UPPER ILLINOIS	71200020505	NEWTON	INK0255_04	MONTGOMERY DITCH	E. COLI	5A
UPPER ILLINOIS	71200020505	NEWTON	INK0255_T1005	TALLEY DITCH	IMPAIRED BIOTIC COMMUNITIES	5A
UPPER ILLINOIS	71200020505	NEWTON	INK0255_T1006	KENT DITCH	E. COLI	5A
UPPER ILLINOIS	71200020505	NEWTON	INK0255_T1007	MONTGOMERY DITCH	IMPAIRED BIOTIC COMMUNITIES	5A
UPPER ILLINOIS	71200020505	NEWTON	INK0255_T1007	MONTGOMERY DITCH	DISSOLVED OXYGEN	5A
UPPER ILLINOIS	71200020505	NEWTON	INK0255_T1007	MONTGOMERY DITCH	NUTRIENTS	5A
UPPER ILLINOIS	71200020505	NEWTON	INK0255_T1008	MORRISON DITCH	DISSOLVED OXYGEN	5A
UPPER ILLINOIS	71200020505	NEWTON	INK0255_T1008	MORRISON DITCH	IMPAIRED BIOTIC COMMUNITIES	5A

UPPER ILLINOIS	71200020505	NEWTON	INK0255_T1008	MORRISON DITCH	NUTRIENTS	5A
UPPER ILLINOIS	71200020507	NEWTON	INK0257_04	IROQUOIS RIVER	PCBS (FISH TISSUE)	5B
UPPER ILLINOIS	71200020507	NEWTON	INK0257_04	IROQUOIS RIVER	TOTAL MERCURY (FISH TISSUE)	5B
UPPER ILLINOIS	71200020704	BENTON	INK0274_T1001	MINIER LATERAL	E. COLI	5A
UPPER ILLINOIS	71200020705	BENTON	INK0275_01	SUGAR CREEK	PCBS (FISH TISSUE)	5B
UPPER ILLINOIS	71200020705	BENTON	INK0275_T1001	SUGAR CREEK-UNNAMED TRIBUTARY	PCBS (FISH TISSUE)	5B
UPPER ILLINOIS	71200020705	BENTON	INK0275_T1002	SUGAR CREEK-UNNAMED TRIBUTARY	PCBS (FISH TISSUE)	5B
UPPER ILLINOIS	71200020705	BENTON	INK0275_T1003	SUGAR CREEK-UNNAMED TRIBUTARY	PCBS (FISH TISSUE)	5B
UPPER ILLINOIS	71200020705	BENTON	INK0275_T1004	SUGAR CREEK-UNNAMED TRIBUTARY	PCBS (FISH TISSUE)	5B
UPPER ILLINOIS	71200020705	BENTON	INK0275_T1005	SUGAR CREEK-UNNAMED TRIBUTARY	PCBS (FISH TISSUE)	5B
UPPER ILLINOIS	71200020705	BENTON	INK0275_T1006	SUGAR CREEK-UNNAMED TRIBUTARY	PCBS (FISH TISSUE)	5B
UPPER ILLINOIS	71200021301	NEWTON	INK02D1_02	WENTWORTH CREEK	IMPAIRED BIOTIC COMMUNITIES	5A
UPPER ILLINOIS	71200021302	NEWTON	INK02D2_01	BEAVER CREEK	PCBS (FISH TISSUE)	5B
UPPER ILLINOIS	71200021302	NEWTON	INK02D2_01	BEAVER CREEK	IMPAIRED BIOTIC COMMUNITIES	5A
UPPER ILLINOIS	71200021302	NEWTON	INK02D2_T1001	SHEEP DITCH	PCBS (FISH TISSUE)	5B
UPPER ILLINOIS	71200021302	NEWTON	INK02D2_T1003	BEAVER CREEK-UNNAMED TRIBUTARY	PCBS (FISH TISSUE)	5B
UPPER ILLINOIS	71200021302	NEWTON	INK02D2_T1004	DEARDURFF DITCH	PCBS (FISH TISSUE)	5B
UPPER ILLINOIS	71200021304	NEWTON	INK02D4_01	HOUSEWORTH DITCH	IMPAIRED BIOTIC COMMUNITIES	5A
UPPER ILLINOIS	71200021304	NEWTON	INK02D4_01	HOUSEWORTH DITCH	DISSOLVED OXYGEN	5A
UPPER ILLINOIS	71200030304	LAKE	INK0333_00	HART DITCH (PLUM CREEK) AND OTHER TRIBS	IMPAIRED BIOTIC COMMUNITIES	5A
UPPER ILLINOIS	71200030304	LAKE	INK0333_00	HART DITCH (PLUM CREEK) AND OTHER TRIBS	NUTRIENTS	5A
UPPER ILLINOIS	71200030304	LAKE	INK0333_00	HART DITCH (PLUM CREEK) AND OTHER TRIBS	E. COLI	5A
UPPER ILLINOIS	7120003030030	LAKE	INK0333_T1003	DYER DITCH	IMPAIRED BIOTIC COMMUNITIES	5A
UPPER ILLINOIS	7120003030040	LAKE	INK0334_01	CADY MARSH DITCH	NUTRIENTS	5A
UPPER ILLINOIS	7120003030040	LAKE	INK0334_01	CADY MARSH DITCH	CHLORIDE	5A
UPPER ILLINOIS	7120003030040	LAKE	INK0334_01	CADY MARSH DITCH	IMPAIRED BIOTIC COMMUNITIES	5A
UPPER ILLINOIS	7120003030040	LAKE	INK0334_01	CADY MARSH DITCH	E. COLI	5A
UPPER ILLINOIS	71200030305	LAKE	INK0335_01	LITTLE CALUMET RIVER	IMPAIRED BIOTIC COMMUNITIES	5A
UPPER ILLINOIS	71200030305	LAKE	INK0335_01	LITTLE CALUMET RIVER	PCBS (FISH TISSUE)	5B
UPPER ILLINOIS	71200030305	LAKE	INK0335_01	LITTLE CALUMET RIVER	DISSOLVED OXYGEN	5A
UPPER ILLINOIS	71200030305	LAKE	INK0335_01	LITTLE CALUMET RIVER	CHLORIDE	5A
UPPER ILLINOIS	71200030305	LAKE	INK0335_02	LITTLE CALUMET RIVER	CHLORIDE	5A

UPPER ILLINOIS	71200030305	LAKE	INK0335_02	LITTLE CALUMET RIVER	DISSOLVED OXYGEN	5A
UPPER ILLINOIS	71200030305	LAKE	INK0335_02	LITTLE CALUMET RIVER	IMPAIRED BIOTIC COMMUNITIES	5A
UPPER ILLINOIS	71200030305	LAKE	INK0335_02	LITTLE CALUMET RIVER	PCBS (FISH TISSUE)	5B
UPPER ILLINOIS	71200030305	LAKE	INK0335_03	LITTLE CALUMET RIVER	IMPAIRED BIOTIC COMMUNITIES	5A
UPPER ILLINOIS	71200030305	LAKE	INK0335_03	LITTLE CALUMET RIVER	DISSOLVED OXYGEN	5A
UPPER ILLINOIS	71200030305	LAKE	INK0335_03	LITTLE CALUMET RIVER	PCBS (FISH TISSUE)	5B
UPPER ILLINOIS	71200030305	LAKE	INK0335_03	LITTLE CALUMET RIVER	CHLORIDE	5A
UPPER ILLINOIS	71200030305	LAKE	INK0335_T1006	LITTLE CALUMET RIVER	NUTRIENTS	5A
UPPER ILLINOIS	71200030305	LAKE	INK0335_T1006	LITTLE CALUMET RIVER	FREE CYANIDE	5A
GREAT LAKES	71200030406	LAKE	INK0346_01	GRAND CALUMET RIVER	AMMONIA	5A
GREAT LAKES	71200030406	LAKE	INK0346_01	GRAND CALUMET RIVER	FREE CYANIDE	5A
GREAT LAKES	71200030406	LAKE	INK0346_01	GRAND CALUMET RIVER	IMPAIRED BIOTIC COMMUNITIES	5A
GREAT LAKES	71200030406	LAKE	INK0346_01	GRAND CALUMET RIVER	OIL AND GREASE	5A
GREAT LAKES	71200030406	LAKE	INK0346_01	GRAND CALUMET RIVER	PCBS (FISH TISSUE)	5B
GREAT LAKES	71200030406	LAKE	INK0346_02	GRAND CALUMET RIVER (327 IAC 2-1.5-16)	OIL AND GREASE	5A
GREAT LAKES	71200030406	LAKE	INK0346_02	GRAND CALUMET RIVER (327 IAC 2-1.5-16)	AMMONIA	5A
GREAT LAKES	71200030406	LAKE	INK0346_02	GRAND CALUMET RIVER (327 IAC 2-1.5-16)	PCBS (FISH TISSUE)	5B
GREAT LAKES	71200030406	LAKE	INK0346_02	GRAND CALUMET RIVER (327 IAC 2-1.5-16)	IMPAIRED BIOTIC COMMUNITIES	5A
GREAT LAKES	71200030406	LAKE	INK0346_03	GRAND CALUMET RIVER (GARY, IN)	AMMONIA	5A
GREAT LAKES	71200030406	LAKE	INK0346_03	GRAND CALUMET RIVER (GARY, IN)	IMPAIRED BIOTIC COMMUNITIES	5A
GREAT LAKES	71200030406	LAKE	INK0346_03	GRAND CALUMET RIVER (GARY, IN)	OIL AND GREASE	5A
GREAT LAKES	71200030406	LAKE	INK0346_03	GRAND CALUMET RIVER (GARY, IN)	PCBS (FISH TISSUE)	5B
GREAT LAKES	71200030406	LAKE	INK0346_04	GRAND CALUMET RIVER (GARY, IN TO INDIANA HARBOR CANAL)	OIL AND GREASE	5A
GREAT LAKES	71200030406	LAKE	INK0346_04	GRAND CALUMET RIVER (GARY, IN TO INDIANA HARBOR CANAL)	IMPAIRED BIOTIC COMMUNITIES	5A
GREAT LAKES	71200030406	LAKE	INK0346_04	GRAND CALUMET RIVER (GARY, IN TO INDIANA HARBOR CANAL)	PCBS (FISH TISSUE)	5B
GREAT LAKES	71200030406	LAKE	INK0346_04	GRAND CALUMET RIVER (GARY, IN TO INDIANA HARBOR CANAL)	E. COLI	5A
GREAT LAKES	71200030407	LAKE	INK0347_01	GRAND CALUMET RIVER (INDIANA HARBOR CANAL TO ILLINOIS)	PCBS (FISH TISSUE)	5B
GREAT LAKES	71200030407	LAKE	INK0347_01	GRAND CALUMET RIVER (INDIANA HARBOR CANAL TO ILLINOIS)	AMMONIA	5A
GREAT LAKES	71200030407	LAKE	INK0347_01	GRAND CALUMET RIVER (INDIANA HARBOR CANAL TO ILLINOIS)	CHLORIDE	5A
GREAT LAKES	71200030407	LAKE	INK0347_01	GRAND CALUMET	DISSOLVED	5A

				RIVER (INDIANA HARBOR CANAL TO ILLINOIS)	OXYGEN	
GREAT LAKES	71200030407	LAKE	INK0347_01	GRAND CALUMET RIVER (INDIANA HARBOR CANAL TO ILLINOIS)	E. COLI	5A
GREAT LAKES	71200030407	LAKE	INK0347_01	GRAND CALUMET RIVER (INDIANA HARBOR CANAL TO ILLINOIS)	IMPAIRED BIOTIC COMMUNITIES	5A
GREAT LAKES	71200030407	LAKE	INK0347_01	GRAND CALUMET RIVER (INDIANA HARBOR CANAL TO ILLINOIS)	NUTRIENTS	5A
GREAT LAKES	NA	LAKE	INM00G1000_00	LAKE MICHIGAN	PCBS (FISH TISSUE)	5B
GREAT LAKES	NA	LAKE	INM00G1000_00	LAKE MICHIGAN	TOTAL MERCURY (FISH TISSUE)	5B
OHIO RIVER TRIBUTARIES	5140101030040	JEFFERSON	INN0134_00	INDIAN KENTUCK CREEK-SEALS FORK	IMPAIRED BIOTIC COMMUNITIES	5A
OHIO RIVER TRIBUTARIES	5140101030040	JEFFERSON	INN0134_T1034	INDIAN KENTUCK CREEK	E. COLI	5A
OHIO RIVER TRIBUTARIES	5140101030040	JEFFERSON	INN0134_T1034	INDIAN KENTUCK CREEK	IMPAIRED BIOTIC COMMUNITIES	5A
OHIO RIVER TRIBUTARIES	5140101040050	JEFFERSON	INN0145_T1002	DEANS BRANCH	E. COLI	5A
OHIO RIVER TRIBUTARIES	5140101040050	JEFFERSON	INN0145_T1002	DEANS BRANCH	IMPAIRED BIOTIC COMMUNITIES	5A
OHIO RIVER TRIBUTARIES	5140101070010	CLARK	INN0171_T1002	FOURTEENMILE CREEK, EAST FORK - UNNAMED TRIBUTARY	IMPAIRED BIOTIC COMMUNITIES	5A
OHIO RIVER TRIBUTARIES	5140101070010	CLARK	INN0171_T1002	FOURTEENMILE CREEK, EAST FORK - UNNAMED TRIBUTARY	E. COLI	5A
OHIO RIVER TRIBUTARIES	5140101070010	CLARK	INN0171_T1002	FOURTEENMILE CREEK, EAST FORK - UNNAMED TRIBUTARY	DISSOLVED OXYGEN	5A
OHIO RIVER TRIBUTARIES	5140101070040	CLARK	INN0174_02	FOURTEENMILE CREEK	E. COLI	5A
OHIO RIVER TRIBUTARIES	5140101070090	CLARK	INN0179_00	FOURTEEN MILE CREEK-DRY BRANCH	E. COLI	5A
OHIO RIVER TRIBUTARIES	5140101070100	CLARK	INN017A_00	YANKEE CREEK	E. COLI	5A
OHIO RIVER TRIBUTARIES	5140101140040	CLARK	INN01E4_01	MILLER FORK	E. COLI	5A
OHIO RIVER TRIBUTARIES	5140101140060	CLARK	INN01E6_T1001	SILVER CREEK - UNNAMED TRIBUTARY	IMPAIRED BIOTIC COMMUNITIES	5A
OHIO RIVER TRIBUTARIES	5140101140080	CLARK	INN01E8_00	SUGAR RUN	E. COLI	5A
OHIO RIVER TRIBUTARIES	5140101140080	CLARK	INN01E8_00	SUGAR RUN	IMPAIRED BIOTIC COMMUNITIES	5A
OHIO RIVER TRIBUTARIES	5140101140110	CLARK	INN01EB_01	SILVER CREEK	E. COLI	5A
OHIO RIVER TRIBUTARIES	5140101140110	CLARK	INN01EB_01	SILVER CREEK	IMPAIRED BIOTIC COMMUNITIES	5A
OHIO RIVER TRIBUTARIES	5140101140110	CLARK	INN01EB_T1001	SILVER CREEK - UNNAMED TRIBUTARY	IMPAIRED BIOTIC COMMUNITIES	5A
OHIO RIVER TRIBUTARIES	5140101140170	FLOYD	INN01EH_T1003	SILVER CREEK	PCBS (FISH TISSUE)	5B
OHIO RIVER TRIBUTARIES	5140101140170	FLOYD	INN01EH_T1003	SILVER CREEK	TOTAL MERCURY (FISH TISSUE)	5B
OHIO RIVER TRIBUTARIES	5140104050070	HARRISON	INN0457_00	BUCK CREEK-MAIN STEM	E. COLI	5A
OHIO RIVER TRIBUTARIES	5140104050070	HARRISON	INN0457_00	BUCK CREEK-MAIN STEM	IMPAIRED BIOTIC COMMUNITIES	5A
OHIO RIVER TRIBUTARIES	5140104080020	FLOYD	INN0482_00	LITTLE INDIAN CREEK (NORTH)	IMPAIRED BIOTIC COMMUNITIES	5A

OHIO RIVER TRIBUTARIES	5140104080030	FLOYD	INN0483_00	INDIAN CREEK-GALENA	NUTRIENTS	5A
OHIO RIVER TRIBUTARIES	5140104080030	FLOYD	INN0483_00	INDIAN CREEK-GALENA	IMPAIRED BIOTIC COMMUNITIES	5A
OHIO RIVER TRIBUTARIES	5140104080030	FLOYD	INN0483_00	INDIAN CREEK-GALENA	E. COLI	5A
OHIO RIVER TRIBUTARIES	5140104080040	FLOYD	INN0484_02	INDIAN CREEK	E. COLI	5A
OHIO RIVER TRIBUTARIES	5140104080050	FLOYD	INN0485_01	INDIAN CREEK	E. COLI	5A
OHIO RIVER TRIBUTARIES	5140104080080	FLOYD	INN0488_00	INDIAN CREEK-ABOVE GEORGETOWN CREEK	E. COLI	5A
OHIO RIVER TRIBUTARIES	5140104080100	FLOYD	INN048A_01	INDIAN CREEK	E. COLI	5A
OHIO RIVER TRIBUTARIES	5140104090010	HARRISON	INN0491_01	INDIAN CREEK	E. COLI	5A
OHIO RIVER TRIBUTARIES	5140104090040	HARRISON	INN0494_00	INDIAN CREEK-CRANDALL BRANCH	E. COLI	5A
OHIO RIVER TRIBUTARIES	5140104090050	HARRISON	INN0495_T1050	INDIAN CREEK	E. COLI	5A
OHIO RIVER TRIBUTARIES	5140104090060	HARRISON	INN0496_T1051	INDIAN CREEK	E. COLI	5A
OHIO RIVER TRIBUTARIES	5140104100010	HARRISON	INN04A1_00	INDIAN CREEK-NORTH KARST AREA	PCBS (FISH TISSUE)	5B
OHIO RIVER TRIBUTARIES	5140104100010	HARRISON	INN04A1_00	INDIAN CREEK-NORTH KARST AREA	E. COLI	5A
OHIO RIVER TRIBUTARIES	5140104100030	HARRISON	INN04A3_00	INDIAN CREEK-DEVILS BACKBONE	DISSOLVED OXYGEN	5A
OHIO RIVER TRIBUTARIES	5140104100030	HARRISON	INN04A3_00	INDIAN CREEK-DEVILS BACKBONE	E. COLI	5A
OHIO RIVER TRIBUTARIES	5140104100030	HARRISON	INN04A3_00	INDIAN CREEK-DEVILS BACKBONE	PCBS (FISH TISSUE)	5B
OHIO RIVER TRIBUTARIES	5140104100040	HARRISON	INN04A4_00	INDIAN CREEK-BLUE SPRING	PCBS (FISH TISSUE)	5B
OHIO RIVER TRIBUTARIES	5140104130060	WASHINGTON	INN04D6_01	BEAR CREEK (HEADWATER)	E. COLI	5A
OHIO RIVER TRIBUTARIES	5140104130060	WASHINGTON	INN04D6_02	BEAR CREEK	E. COLI	5A
OHIO RIVER TRIBUTARIES	5140104130060	WASHINGTON	INN04D6_T1001	LITTLE BEAR CREEK	E. COLI	5A
OHIO RIVER TRIBUTARIES	5140104130080	WASHINGTON	INN04D8_T1044	SOUTH FORK BLUE RIVER	IMPAIRED BIOTIC COMMUNITIES	5A
OHIO RIVER TRIBUTARIES	5140104140010	HARRISON	INN04E1_T1001	BLUE RIVER	E. COLI	5A
OHIO RIVER TRIBUTARIES	5140104140010	WASHINGTON	INN04E1_T1040	BLUE RIVER	E. COLI	5A
OHIO RIVER TRIBUTARIES	5140104100000	WASHINGTON	INN04E1_T1040	BLUE RIVER	FREE CYANIDE	5A
OHIO RIVER TRIBUTARIES	5140104140050	CRAWFORD	INN04E5_T1002	BLUE RIVER	E. COLI	5A
OHIO RIVER TRIBUTARIES	5140104150010	CRAWFORD	INN04F1_T1003	BLUE RIVER	E. COLI	5A
OHIO RIVER TRIBUTARIES	5140104150020	CRAWFORD	INN04F2_T1004	BLUE RIVER	E. COLI	5A
OHIO RIVER TRIBUTARIES	5140104150030	HARRISON	INN04F3_T1005	BLUE RIVER	NUTRIENTS	5A
OHIO RIVER TRIBUTARIES	5140104150060	HARRISON	INN04F6_T1007	BLUE RIVER	PCBS (FISH TISSUE)	5B
OHIO RIVER TRIBUTARIES	5140104150060	HARRISON	INN04F6_T1007	BLUE RIVER	E. COLI	5A
OHIO RIVER TRIBUTARIES	5140104150060	HARRISON	INN04F6_T1039	BLUE RIVER	PCBS (FISH TISSUE)	5B
OHIO RIVER TRIBUTARIES	5140104150070	CRAWFORD	INN04F7_T1008	BLUE RIVER	E. COLI	5A
OHIO RIVER TRIBUTARIES	5140104150070	CRAWFORD	INN04F7_T1008	BLUE RIVER	IMPAIRED BIOTIC COMMUNITIES	5A

OHIO RIVER TRIBUTARIES	5140104150070	CRAWFORD	INN04F7_T1008	BLUE RIVER	PCBS (FISH TISSUE)	5B
OHIO RIVER TRIBUTARIES	5140104180040	CRAWFORD	INN04J4_T1004	OTTER CREEK - UNNAMED TRIBUTARY	IMPAIRED BIOTIC COMMUNITIES	5A
OHIO RIVER TRIBUTARIES	5140104180050	CRAWFORD	INN04J5_01	LITTLE BLUE RIVER	E. COLI	5A
OHIO RIVER TRIBUTARIES	5140104180140	CRAWFORD	INN04JE_00	LITTLE BLUE RIVER-ALTON	TOTAL MERCURY (FISH TISSUE)	5B
OHIO RIVER TRIBUTARIES	5140104180140	CRAWFORD	INN04JE_00	LITTLE BLUE RIVER-ALTON	PCBS (FISH TISSUE)	5B
OHIO RIVER TRIBUTARIES	5140104200030	PERRY	INN04M3_01	OIL CREEK	DISSOLVED OXYGEN	5A
OHIO RIVER TRIBUTARIES	5140104200070	PERRY	INN04M7_00	OIL CREEK-WEBB BRANCH	IMPAIRED BIOTIC COMMUNITIES	5A
OHIO RIVER TRIBUTARIES	5140104200080	PERRY	INN04M8_01	LITTLE OIL CREEK	DISSOLVED OXYGEN	5A
OHIO RIVER TRIBUTARIES	5140104200080	PERRY	INN04M8_01	LITTLE OIL CREEK	E. COLI	5A
OHIO RIVER TRIBUTARIES	5140104200080	PERRY	INN04M8_01	LITTLE OIL CREEK	IMPAIRED BIOTIC COMMUNITIES	5A
OHIO RIVER TRIBUTARIES	5140104200080	PERRY	INN04M8_T1001	BOONE CREEK	E. COLI	5A
OHIO RIVER TRIBUTARIES	5140104210030	PERRY	INN04N3_00	BIG POISON CREEK	DISSOLVED OXYGEN	5A
OHIO RIVER TRIBUTARIES	5140104120040	WASHINGTON	INN04P1029_00	SALINDA, LAKE	TASTE AND ODOR	5A
OHIO RIVER TRIBUTARIES	5140104120040	WASHINGTON	INN04P1029_00	SALINDA, LAKE	ALGAE	5A
PATOKA	5120209010030	ORANGE	INP0913_00	PATOKA RIVER-HOGS DEFEAT CREEK	E. COLI	5A
PATOKA	5120209010030	ORANGE	INP0913_00	PATOKA RIVER-HOGS DEFEAT CREEK	DISSOLVED OXYGEN	5A
PATOKA	5120209010040	ORANGE	INP0914_00	PATOKA RIVER-DILLARD CREEK	DISSOLVED OXYGEN	5A
PATOKA	5120209010050	ORANGE	INP0915_00	YOUNGS CREEK	E. COLI	5A
PATOKA	5120209010100	CRAWFORD	INP091A_00	LICK CREEK-RITTER CREEK	E. COLI	5A
PATOKA	5120209010100	CRAWFORD	INP091A_00	LICK CREEK-RITTER CREEK	NUTRIENTS	5A
PATOKA	5120209020040	DUBOIS	INP0924_00	PATOKA RIVER-DUBOIS TRIBUTARIES	E. COLI	5A
PATOKA	5120209020040	DUBOIS	INP0924_00	PATOKA RIVER-DUBOIS TRIBUTARIES	DISSOLVED OXYGEN	5A
PATOKA	5120209020040	DUBOIS	INP0924_T1003	PATOKA RIVER	E. COLI	5A
PATOKA	5120209020050	DUBOIS	INP0925_00	POISON CREEK-BAUER CREEK	E. COLI	5A
PATOKA	5120209020060	DUBOIS	INP0926_T1004	PATOKA RIVER-LOND DITCH	E. COLI	5A
PATOKA	5120209020060	DUBOIS	INP0926_T1004	PATOKA RIVER-LOND DITCH	IMPAIRED BIOTIC COMMUNITIES	5A
PATOKA	5120209020080	DUBOIS	INP0928_T1005	PATOKA RIVER	E. COLI	5A
PATOKA	5120209020080	DUBOIS	INP0928_T1005	PATOKA RIVER	IMPAIRED BIOTIC COMMUNITIES	5A
PATOKA	5120209020080	DUBOIS	INP0928_T1005	PATOKA RIVER	PCBS (FISH TISSUE)	5B
PATOKA	5120209030010	DUBOIS	INP0931_00	HALL CREEK-HEADWATERS	IMPAIRED BIOTIC COMMUNITIES	5A
PATOKA	5120209030010	DUBOIS	INP0931_00	HALL CREEK-HEADWATERS	E. COLI	5A
PATOKA	5120209030050	DUBOIS	INP0935_00	FLAT CREEK-LOWER	E. COLI	5A
PATOKA	5120209030060	DUBOIS	INP0936_00	STRAIGHT RIVER	E. COLI	5A
PATOKA	5120209040010	SPENCER	INP0941_00	HUNLEY CREEK-HEADWATERS	DISSOLVED OXYGEN	5A

PATOKA	5120209040010	SPENCER	INP0941_00	HUNLEY CREEK-HEADWATERS	IMPAIRED BIOTIC COMMUNITIES	5A
PATOKA	5120209040010	SPENCER	INP0941_00	HUNLEY CREEK-HEADWATERS	NUTRIENTS	5A
PATOKA	5120209040010	SPENCER	INP0941_00	HUNLEY CREEK-HEADWATERS	SILTATION	5A
PATOKA	5120209040020	DUBOIS	INP0942_00	HUNLEY CREEK-HALO RUN/GREEN CREEK	E. COLI	5A
PATOKA	5120209040020	DUBOIS	INP0942_00	HUNLEY CREEK-HALO RUN/GREEN CREEK	NUTRIENTS	5A
PATOKA	5120209040020	DUBOIS	INP0942_00	HUNLEY CREEK-HALO RUN/GREEN CREEK	IMPAIRED BIOTIC COMMUNITIES	5A
PATOKA	5120209040030	DUBOIS	INP0943_00	HUNLEY CREEK-INDIAN CREEK	DISSOLVED OXYGEN	5A
PATOKA	5120209040030	DUBOIS	INP0943_00	HUNLEY CREEK-INDIAN CREEK	IMPAIRED BIOTIC COMMUNITIES	5A
PATOKA	5120209040040	DUBOIS	INP0944_00	SHORT CREEK	IMPAIRED BIOTIC COMMUNITIES	5A
PATOKA	5120209040050	DUBOIS	INP0945_00	BRUNER CREEK	DISSOLVED OXYGEN	5A
PATOKA	5120209040060	DUBOIS	INP0946_00	PATOKA RIVER-LOWER HUNLEY CREEK TRIBUTARIES	IMPAIRED BIOTIC COMMUNITIES	5A
PATOKA	5120209040060	DUBOIS	INP0946_T1006	PATOKA RIVER	TOTAL MERCURY (FISH TISSUE)	5B
PATOKA	5120209040060	DUBOIS	INP0946_T1006	PATOKA RIVER	E. COLI	5A
PATOKA	5120209040060	DUBOIS	INP0946_T1006	PATOKA RIVER	PCBS (FISH TISSUE)	5B
PATOKA	5120209040070	DUBOIS	INP0947_00	ELL CREEK AND TRIBUTARIES	NUTRIENTS	5A
PATOKA	5120209040070	DUBOIS	INP0947_T1007	PATOKA RIVER	IMPAIRED BIOTIC COMMUNITIES	5A
PATOKA	5120209040070	DUBOIS	INP0947_T1007	PATOKA RIVER	PCBS (FISH TISSUE)	5B
PATOKA	5120209040070	DUBOIS	INP0947_T1007	PATOKA RIVER	TOTAL MERCURY (FISH TISSUE)	5B
PATOKA	5120209040070	DUBOIS	INP0947_T1007	PATOKA RIVER	E. COLI	5A
PATOKA	5120209040070	DUBOIS	INP0947_T1007	PATOKA RIVER	TOTAL LEAD	5A
PATOKA	5120209040070	DUBOIS	INP0947_T1025	OUTLET OF HUNTINGBURG CITY LAKE	DISSOLVED OXYGEN	5A
PATOKA	5120209040070	DUBOIS	INP0947_T1025	OUTLET OF HUNTINGBURG CITY LAKE	IMPAIRED BIOTIC COMMUNITIES	5A
PATOKA	5120209040080	DUBOIS	INP0948_00	PATOKA RIVER-CROOKED/ALTAR CREEKS	E. COLI	5A
PATOKA	5120209040080	DUBOIS	INP0948_00	PATOKA RIVER-CROOKED/ALTAR CREEKS	NUTRIENTS	5A
PATOKA	5120209040080	DUBOIS	INP0948_T1008	PATOKA RIVER	E. COLI	5A
PATOKA	5120209040080	DUBOIS	INP0948_T1008	PATOKA RIVER	DISSOLVED OXYGEN	5A
PATOKA	5120209040080	DUBOIS	INP0948_T1008	PATOKA RIVER	IMPAIRED BIOTIC COMMUNITIES	5A
PATOKA	5120209040080	DUBOIS	INP0948_T1008	PATOKA RIVER	NUTRIENTS	5A
PATOKA	5120209040080	DUBOIS	INP0948_T1008	PATOKA RIVER	PCBS (FISH TISSUE)	5B
PATOKA	5120209040080	DUBOIS	INP0948_T1008	PATOKA RIVER	TOTAL MERCURY (FISH TISSUE)	5B
PATOKA	5120209050010	PERRY	INP0951_00	FLAT CREEK HEADWATERS	IMPAIRED BIOTIC COMMUNITIES	5A
PATOKA	5120209050020	PIKE	INP0952_00	FLAT CREEK-BUCK CREEK	DISSOLVED OXYGEN	5A
PATOKA	5120209050020	PIKE	INP0952_00	FLAT CREEK-BUCK	IMPAIRED BIOTIC COMMUNITIES	5A

				CREEK		
PATOKA	5120209050030	DUBOIS	INP0953_00	FLAT CREEK	E. COLI	5A
PATOKA	5120209050030	DUBOIS	INP0953_T1065	LITTLE FLAT CREEK	E. COLI	5A
PATOKA	5120209050030	DUBOIS	INP0953_T1065	LITTLE FLAT CREEK	SILTATION	5A
PATOKA	5120209050030	DUBOIS	INP0953_T1066	UNNAMED TRIBUTARY (HOBBS CEMETERY)	E. COLI	5A
PATOKA	5120209050030	DUBOIS	INP0953_T1066	UNNAMED TRIBUTARY (HOBBS CEMETERY)	NUTRIENTS	5A
PATOKA	5120209060010	DUBOIS	INP0961_T1009	PATOKA RIVER	PCBS (FISH TISSUE)	5B
PATOKA	5120209060010	DUBOIS	INP0961_T1009	PATOKA RIVER	TOTAL MERCURY (FISH TISSUE)	5B
PATOKA	5120209060020	PIKE	INP0962_00	PATOKA RIVER-ROCK CREEK TRIBUTARIES	IMPAIRED BIOTIC COMMUNITIES	5A
PATOKA	5120209060020	PIKE	INP0962_00	PATOKA RIVER-ROCK CREEK TRIBUTARIES	E. COLI	5A
PATOKA	5120209060020	PIKE	INP0962_00	PATOKA RIVER-ROCK CREEK TRIBUTARIES	DISSOLVED OXYGEN	5A
PATOKA	5120209060020	PIKE	INP0962_T1010	PATOKA RIVER	PCBS (FISH TISSUE)	5B
PATOKA	5120209060020	PIKE	INP0962_T1010	PATOKA RIVER	TOTAL MERCURY (FISH TISSUE)	5B
PATOKA	5120209060030	PIKE	INP0963_00	CUP CREEK	E. COLI	5A
PATOKA	5120209060030	PIKE	INP0963_00	CUP CREEK	IMPAIRED BIOTIC COMMUNITIES	5A
PATOKA	5120209060040	PIKE	INP0964_T1011	PATOKA RIVER	PCBS (FISH TISSUE)	5B
PATOKA	5120209060040	PIKE	INP0964_T1011	PATOKA RIVER	TOTAL MERCURY (FISH TISSUE)	5B
PATOKA	5120209060050	PIKE	INP0965_00	PATOKA RIVER-LICK MILL CREEKS	IMPAIRED BIOTIC COMMUNITIES	5A
PATOKA	5120209060050	PIKE	INP0965_T1012	PATOKA RIVER	TOTAL MERCURY (FISH TISSUE)	5B
PATOKA	5120209060050	PIKE	INP0965_T1012	PATOKA RIVER	TOTAL MERCURY (WATER)	5A
PATOKA	5120209060050	PIKE	INP0965_T1012	PATOKA RIVER	IMPAIRED BIOTIC COMMUNITIES	5A
PATOKA	5120209100000	PIKE	INP0965_T1012	PATOKA RIVER	FREE CYANIDE	5A
PATOKA	5120209060050	PIKE	INP0965_T1012	PATOKA RIVER	PCBS (FISH TISSUE)	5B
PATOKA	5120209060060	PIKE	INP0966_T1013	PATOKA RIVER	PCBS (FISH TISSUE)	5B
PATOKA	5120209060060	PIKE	INP0966_T1013	PATOKA RIVER	TOTAL MERCURY (FISH TISSUE)	5B
PATOKA	5120209060080	PIKE	INP0968_00	SUGAR CREEK (PIKE COUNTY)	DISSOLVED OXYGEN	5A
PATOKA	5120209060080	PIKE	INP0968_T1014	PATOKA RIVER	TOTAL MERCURY (FISH TISSUE)	5B
PATOKA	5120209060080	PIKE	INP0968_T1014	PATOKA RIVER	PCBS (FISH TISSUE)	5B
PATOKA	5120209060080	PIKE	INP0968_T1014	PATOKA RIVER	IMPAIRED BIOTIC COMMUNITIES	5A
PATOKA	5120209060090	PIKE	INP0969_T1015	PATOKA RIVER	PCBS (FISH TISSUE)	5B
PATOKA	5120209060090	PIKE	INP0969_T1015	PATOKA RIVER	TOTAL MERCURY (FISH TISSUE)	5B
PATOKA	5120209070010	PIKE	INP0971_00	SOUTH FORK PATOKA R-UNNAMED TRIBUTARY	IMPAIRED BIOTIC COMMUNITIES	5A
PATOKA	5120209100000	PIKE	INP0971_T1021	SOUTH FORK PATOKA RIVER	SULFATE	5A

PATOKA	5120209070010	PIKE	INP0971_T1021	SOUTH FORK PATOKA RIVER	DISSOLVED OXYGEN	5A
PATOKA	5120209070010	PIKE	INP0971_T1021	SOUTH FORK PATOKA RIVER	E. COLI	5A
PATOKA	5120209070010	PIKE	INP0971_T1021	SOUTH FORK PATOKA RIVER	IMPAIRED BIOTIC COMMUNITIES	5A
PATOKA	5120209070010	PIKE	INP0971_T1021	SOUTH FORK PATOKA RIVER	pH	5A
PATOKA	5120209070020	PIKE	INP0972_00	HOUCHIN DITCH	IMPAIRED BIOTIC COMMUNITIES	5A
PATOKA	5120209070020	PIKE	INP0972_T1022	SOUTH FORK PATOKA RIVER	E. COLI	5A
PATOKA	5120209070020	PIKE	INP0972_T1022	SOUTH FORK PATOKA RIVER	IMPAIRED BIOTIC COMMUNITIES	5A
PATOKA	5120209070030	PIKE	INP0973_00	SOUTH FORK PATOKA R-SPURGEON TRIBUTARIES	IMPAIRED BIOTIC COMMUNITIES	5A
PATOKA	5120209070030	PIKE	INP0973_T1023	SOUTH FORK PATOKA RIVER	E. COLI	5A
PATOKA	5120209070030	PIKE	INP0973_T1023	SOUTH FORK PATOKA RIVER	IMPAIRED BIOTIC COMMUNITIES	5A
PATOKA	5120209070040	PIKE	INP0974_00	HONEY CREEK (SOUTH FORK PATOKA) TRIBUTARIES	E. COLI	5A
PATOKA	5120209070040	PIKE	INP0974_00	HONEY CREEK (SOUTH FORK PATOKA) TRIBUTARIES	IMPAIRED BIOTIC COMMUNITIES	5A
PATOKA	5120209070050	PIKE	INP0975_00	SOUTH FORK PATOKA R-WHEELER/LICK CREEKS	IMPAIRED BIOTIC COMMUNITIES	5A
PATOKA	5120209070050	PIKE	INP0975_T1024	SOUTH FORK PATOKA RIVER	IMPAIRED BIOTIC COMMUNITIES	5A
PATOKA	5120209080010	PIKE	INP0981_00	ROBINSON/BIG CREEKS TRIBUTARIES	IMPAIRED BIOTIC COMMUNITIES	5A
PATOKA	5120209080010	PIKE	INP0981_00	ROBINSON/BIG CREEKS TRIBUTARIES	NUTRIENTS	5A
PATOKA	5120209080010	PIKE	INP0981_T1016	PATOKA RIVER	PCBS (FISH TISSUE)	5B
PATOKA	5120209080010	PIKE	INP0981_T1016	PATOKA RIVER	TOTAL MERCURY (FISH TISSUE)	5B
PATOKA	5120209080020	GIBSON	INP0982_00	EAST FORK KEG CREEK	NUTRIENTS	5A
PATOKA	5120209080020	GIBSON	INP0982_00	EAST FORK KEG CREEK	E. COLI	5A
PATOKA	5120209080020	GIBSON	INP0982_00	EAST FORK KEG CREEK	IMPAIRED BIOTIC COMMUNITIES	5A
PATOKA	5120209080050	GIBSON	INP0985_T1017	PATOKA RIVER - CUTOFF BY HOUCHINS DT	TOTAL MERCURY (FISH TISSUE)	5B
PATOKA	5120209080050	GIBSON	INP0985_T1017	PATOKA RIVER - CUTOFF BY HOUCHINS DT	PCBS (FISH TISSUE)	5B
PATOKA	5120209080050	GIBSON	INP0985_T1070	PATOKA RIVER - ABOVE HOUCHINS DT	PCBS (FISH TISSUE)	5B
PATOKA	5120209080050	GIBSON	INP0985_T1070	PATOKA RIVER - ABOVE HOUCHINS DT	TOTAL MERCURY (FISH TISSUE)	5B
PATOKA	5120209080060	GIBSON	INP0986_T1018	PATOKA RIVER - DOWNSTREAM HOUCHINS DT	PCBS (FISH TISSUE)	5B
PATOKA	5120209080060	GIBSON	INP0986_T1018	PATOKA RIVER - DOWNSTREAM HOUCHINS DT	TOTAL MERCURY (FISH TISSUE)	5B
PATOKA	5120209080060	GIBSON	INP0986_T1072	PATOKA RIVER - CUTOFF BY HOUCHINS DT	PCBS (FISH TISSUE)	5B
PATOKA	5120209080060	GIBSON	INP0986_T1072	PATOKA RIVER - CUTOFF BY HOUCHINS DT	TOTAL MERCURY (FISH TISSUE)	5B
PATOKA	5120209080070	GIBSON	INP0987_T1019	PATOKA RIVER	PCBS (FISH	5B

					TISSUE)	
PATOKA	5120209080070	GIBSON	INP0987_T1019	PATOKA RIVER	IMPAIRED BIOTIC COMMUNITIES	5A
PATOKA	5120209080070	GIBSON	INP0987_T1019	PATOKA RIVER	TOTAL MERCURY (FISH TISSUE)	5B
PATOKA	5120209080070	GIBSON	INP0987_T1019	PATOKA RIVER	E. COLI	5A
PATOKA	5120209080080	GIBSON	INP0988_T1020	PATOKA RIVER	E. COLI	5A
PATOKA	5120209080080	GIBSON	INP0988_T1020	PATOKA RIVER	IMPAIRED BIOTIC COMMUNITIES	5A
PATOKA	5120209080080	GIBSON	INP0988_T1020	PATOKA RIVER	PCBS (FISH TISSUE)	5B
PATOKA	5120209080080	GIBSON	INP0988_T1020	PATOKA RIVER	TOTAL MERCURY (FISH TISSUE)	5B
PATOKA	5120209020110	ORANGE	INP09P1001_00	PATOKA RESERVOIR	TOTAL MERCURY (FISH TISSUE)	5B
OHIO RIVER TRIBUTARIES	5090203030030	DEARBORN	INV0333_01	BRUSHY FORK CREEK	DISSOLVED OXYGEN	5A
OHIO RIVER TRIBUTARIES	5090203030080	DEARBORN	INV0338_02	SALT FORK CREEK (DOWNSTREAM OF TURKEY FORK)	E. COLI	5A
OHIO RIVER TRIBUTARIES	5090203030080	DEARBORN	INV0338_03	SALT FORK CREEK (DOWNSTREAM OF SOAPSTONE CREEK)	E. COLI	5A
OHIO RIVER TRIBUTARIES	5090203030090	DEARBORN	INV0339_01	TANNERS CREEK (UPSTREAM OF GREENDALE, IN)	IMPAIRED BIOTIC COMMUNITIES	5A
OHIO RIVER TRIBUTARIES	5090203030090	DEARBORN	INV0339_01	TANNERS CREEK (UPSTREAM OF GREENDALE, IN)	PCBS (FISH TISSUE)	5B
OHIO RIVER TRIBUTARIES	5090203030090	DEARBORN	INV0339_01	TANNERS CREEK (UPSTREAM OF GREENDALE, IN)	TOTAL MERCURY (FISH TISSUE)	5B
OHIO RIVER TRIBUTARIES	5090203030090	DEARBORN	INV0339_02	TANNERS CREEK (GREENDALE, IN)	DISSOLVED OXYGEN	5A
OHIO RIVER TRIBUTARIES	5090203030090	DEARBORN	INV0339_02	TANNERS CREEK (GREENDALE, IN)	PCBS (FISH TISSUE)	5B
OHIO RIVER TRIBUTARIES	5090203030090	DEARBORN	INV0339_02	TANNERS CREEK (GREENDALE, IN)	TOTAL MERCURY (FISH TISSUE)	5B
OHIO RIVER TRIBUTARIES	5090203030090	DEARBORN	INV0339_03	TANNERS CREEK (LAWRENCEBURGH, IN)	TOTAL MERCURY (FISH TISSUE)	5B
OHIO RIVER TRIBUTARIES	5090203030090	DEARBORN	INV0339_03	TANNERS CREEK (LAWRENCEBURGH, IN)	PCBS (FISH TISSUE)	5B
OHIO RIVER TRIBUTARIES	5090203040050	DEARBORN	INV0345_00	NORTH HOGAN CREEK-WILMINGTON	PCBS (FISH TISSUE)	5B
OHIO RIVER TRIBUTARIES	5090203040050	DEARBORN	INV0345_T1039	HOGAN CREEK	PCBS (FISH TISSUE)	5B
OHIO RIVER TRIBUTARIES	5090203040070	DEARBORN	INV0347_T1026	SOUTH HOGAN CREEK	E. COLI	5A
OHIO RIVER TRIBUTARIES	5090203040070	DEARBORN	INV0347_T1026	SOUTH HOGAN CREEK	IMPAIRED BIOTIC COMMUNITIES	5A
OHIO RIVER TRIBUTARIES	5090203040080	DEARBORN	INV0348_T1025	WHITAKER CREEK	E. COLI	5A
OHIO RIVER TRIBUTARIES	5090203040080	DEARBORN	INV0348_T1025	WHITAKER CREEK	IMPAIRED BIOTIC COMMUNITIES	5A
OHIO RIVER TRIBUTARIES	5090203040090	DEARBORN	INV0349_T1027	SOUTH HOGAN CREEK	E. COLI	5A
OHIO RIVER TRIBUTARIES	5090203040100	DEARBORN	INV034A_01	ALLEN BRANCH (UPSTREAM OF FOX BRANCH)	E. COLI	5A
OHIO RIVER TRIBUTARIES	5090203040100	DEARBORN	INV034A_01	ALLEN BRANCH (UPSTREAM OF FOX BRANCH)	DISSOLVED OXYGEN	5A
OHIO RIVER TRIBUTARIES	5090203040100	DEARBORN	INV034A_01	ALLEN BRANCH (UPSTREAM OF FOX BRANCH)	IMPAIRED BIOTIC COMMUNITIES	5A
OHIO RIVER TRIBUTARIES	5090203040110	DEARBORN	INV034B_00	SOUTH HOGAN CREEK-COCHRAN	PCBS (FISH TISSUE)	5B
OHIO RIVER TRIBUTARIES	5090203060110	RIPLEY	INV036B_T1029	LAUGHERY CREEK	E. COLI	5A

OHIO RIVER TRIBUTARIES	5090203060130	RIPLEY	INV036D_T1030	LAUGHERY CREEK	E. COLI	5A
OHIO RIVER TRIBUTARIES	5090203060140	RIPLEY	INV036E_T1031	LAUGHERY CREEK	E. COLI	5A
OHIO RIVER TRIBUTARIES	5090203070060	DEARBORN	INV0376_00	LAUGHERY CREEK-BELL BRANCH	TOTAL MERCURY (FISH TISSUE)	5B
OHIO RIVER TRIBUTARIES	5090203070070	DEARBORN	INV0377_03	HAYES BRANCH (LOWER)	IMPAIRED BIOTIC COMMUNITIES	5A
OHIO RIVER TRIBUTARIES	5090203070070	DEARBORN	INV0377_03	HAYES BRANCH (LOWER)	E. COLI	5A
OHIO RIVER TRIBUTARIES	5090203070080	OHIO	INV0378_00	LAUGHERY CREEK-MUD LICK	PCBS (FISH TISSUE)	5B
OHIO RIVER TRIBUTARIES	5090203070080	OHIO	INV0378_00	LAUGHERY CREEK-MUD LICK	TOTAL MERCURY (FISH TISSUE)	5B
OHIO RIVER TRIBUTARIES	5090203080030	OHIO	INV0383_00	SOUTH FORK LAUGHERY CREEK-LOWER	E. COLI	5A
OHIO RIVER TRIBUTARIES	5090203080040	OHIO	INV0384_01	LAUGHERY CREEK, SOUTH FORK	PCBS (FISH TISSUE)	5B
OHIO RIVER TRIBUTARIES	5090203080040	DEARBORN	INV0384_02	LAUGHERY CREEK	PCBS (FISH TISSUE)	5B
OHIO RIVER TRIBUTARIES	5090203080040	DEARBORN	INV0384_03	LAUGHERY CREEK	PCBS (FISH TISSUE)	5B
OHIO RIVER TRIBUTARIES	5090203080050	OHIO	INV0385_01	LAUGHERY CREEK	IMPAIRED BIOTIC COMMUNITIES	5A
OHIO RIVER TRIBUTARIES	5090203080050	OHIO	INV0385_01	LAUGHERY CREEK	PCBS (FISH TISSUE)	5B
OHIO RIVER TRIBUTARIES	5090203180030	SWITZERLAND	INV03J3_T1040	THURSTON CREEK	E. COLI	5A
OHIO RIVER TRIBUTARIES	5090203200050	SWITZERLAND	INV03M5_01	INDIAN CREEK	E. COLI	5A
WHITE RIVER, WEST FORK	51202010101	RANDOLPH	INW0111_01	WHITE RIVER	E. COLI	5A
WHITE RIVER, WEST FORK	51202010101	RANDOLPH	INW0111_02	OWL CREEK	E. COLI	5A
WHITE RIVER, WEST FORK	51202010102	RANDOLPH	INW0112_01	WHITE RIVER	IMPAIRED BIOTIC COMMUNITIES	5A
WHITE RIVER, WEST FORK	51202010102	RANDOLPH	INW0112_01	WHITE RIVER	E. COLI	5A
WHITE RIVER, WEST FORK	51202010102	RANDOLPH	INW0112_01	WHITE RIVER	TOTAL MERCURY (FISH TISSUE)	5B
WHITE RIVER, WEST FORK	51202010102	RANDOLPH	INW0112_01	WHITE RIVER	PCBS (FISH TISSUE)	5B
WHITE RIVER, WEST FORK	51202010103	RANDOLPH	INW0113_01	WHITE RIVER	PCBS (FISH TISSUE)	5B
WHITE RIVER, WEST FORK	51202010103	RANDOLPH	INW0113_01	WHITE RIVER	E. COLI	5A
WHITE RIVER, WEST FORK	51202010104	RANDOLPH	INW0114_01	CABIN CREEK	E. COLI	5A
WHITE RIVER, WEST FORK	51202010105	RANDOLPH	INW0115_01	WHITE RIVER	E. COLI	5A
WHITE RIVER, WEST FORK	51202010105	RANDOLPH	INW0115_01	WHITE RIVER	PCBS (FISH TISSUE)	5B
WHITE RIVER, WEST FORK	51202010106	RANDOLPH	INW0116_01	LITTLE WHITE RIVER	E. COLI	5A
WHITE RIVER, WEST FORK	51202010106	RANDOLPH	INW0116_T1001	POPLAR RUN	E. COLI	5A
WHITE RIVER, WEST FORK	51202010107	RANDOLPH	INW0117_01	STONEY CREEK	E. COLI	5A
WHITE RIVER, WEST FORK	51202010107	DELAWARE	INW0117_T1001	LITTLE STONEY CREEK	E. COLI	5A
WHITE RIVER, WEST FORK	51202010109	RANDOLPH	INW0119_01	WHITE RIVER	E. COLI	5A
WHITE RIVER, WEST FORK	51202010109	RANDOLPH	INW0119_01	WHITE RIVER	PCBS (FISH TISSUE)	5B
WHITE RIVER, WEST FORK	51202010109	DELAWARE	INW0119_T1008	MUD CREEK	E. COLI	5A
WHITE RIVER, WEST FORK	51202010110	DELAWARE	INW011A_01	WHITE RIVER	E. COLI	5A
WHITE RIVER, WEST FORK	51202010110	DELAWARE	INW011A_01	WHITE RIVER	PCBS (FISH TISSUE)	5B
WHITE RIVER,	51202010111	DELAWARE	INW011B_01	WHITE RIVER	IMPAIRED BIOTIC	5A

WEST FORK					COMMUNITIES	
WHITE RIVER, WEST FORK	51202010111	DELAWARE	INW011B_T1001	MUNCIE CREEK	E. COLI	5A
WHITE RIVER, WEST FORK	51202010201	HENRY	INW0121_01	BUCK CREEK	E. COLI	5A
WHITE RIVER, WEST FORK	51202010202	HENRY	INW0122_01	BELL CREEK	E. COLI	5A
WHITE RIVER, WEST FORK	51202010203	DELAWARE	INW0123_01	NO NAME CREEK	E. COLI	5A
WHITE RIVER, WEST FORK	51202010203	DELAWARE	INW0123_02	BELL CREEK	E. COLI	5A
WHITE RIVER, WEST FORK	51202010203	DELAWARE	INW0123_T1001	WILLIAMS CREEK	E. COLI	5A
WHITE RIVER, WEST FORK	51202010204	DELAWARE	INW0124_01	BUCK CREEK	E. COLI	5A
WHITE RIVER, WEST FORK	51202010204	DELAWARE	INW0124_01	BUCK CREEK	IMPAIRED BIOTIC COMMUNITIES	5A
WHITE RIVER, WEST FORK	51202010204	DELAWARE	INW0124_01	BUCK CREEK	PCBS (FISH TISSUE)	5B
WHITE RIVER, WEST FORK	51202010305	DELAWARE	INW0135_01	WHITE RIVER	PCBS (FISH TISSUE)	5B
WHITE RIVER, WEST FORK	51202010305	DELAWARE	INW0135_T1001	YORK PRAIRIE CREEK	E. COLI	5A
WHITE RIVER, WEST FORK	51202010306	DELAWARE	INW0136_01	WHITE RIVER	PCBS (FISH TISSUE)	5B
WHITE RIVER, WEST FORK	51202010306	DELAWARE	INW0136_T1001	SMALL BRANCH	E. COLI	5A
WHITE RIVER, WEST FORK	51202010307	MADISON	INW0137_01	KILLBUCK CREEK	PCBS (FISH TISSUE)	5B
WHITE RIVER, WEST FORK	51202010307	MADISON	INW0137_01	KILLBUCK CREEK	IMPAIRED BIOTIC COMMUNITIES	5A
WHITE RIVER, WEST FORK	51202010307	MADISON	INW0137_02	KILLBUCK CREEK	PCBS (FISH TISSUE)	5B
WHITE RIVER, WEST FORK	51202010308	MADISON	INW0138_01	WHITE RIVER	PCBS (FISH TISSUE)	5B
WHITE RIVER, WEST FORK	51202010310	MADISON	INW013A_01	WHITE RIVER	IMPAIRED BIOTIC COMMUNITIES	5A
WHITE RIVER, WEST FORK	51202010310	MADISON	INW013A_01	WHITE RIVER	PCBS (FISH TISSUE)	5B
WHITE RIVER, WEST FORK	51202010310	MADISON	INW013A_02	WHITE RIVER	PCBS (FISH TISSUE)	5B
WHITE RIVER, WEST FORK	5120201040050	DELAWARE	INW0145_00	KILLBUCK CREEK	PCBS (FISH TISSUE)	5B
WHITE RIVER, WEST FORK	51202010405	MADISON	INW0145_01	PIPE CREEK	IMPAIRED BIOTIC COMMUNITIES	5A
WHITE RIVER, WEST FORK	51202010405	MADISON	INW0145_01	PIPE CREEK	PCBS (FISH TISSUE)	5B
WHITE RIVER, WEST FORK	51202010407	MADISON	INW0147_01	PIPE CREEK	PCBS (FISH TISSUE)	5B
WHITE RIVER, WEST FORK	51202010505	HAMILTON	INW0155_T1001	LAMBERSON DITCH	E. COLI	5A
WHITE RIVER, WEST FORK	51202010505	HAMILTON	INW0155_T1001	LAMBERSON DITCH	IMPAIRED BIOTIC COMMUNITIES	5A
WHITE RIVER, WEST FORK	5120201050090	HAMILTON	INW0159_00	PIPE CREEK - HAMILTON COUNTY	PCBS (FISH TISSUE)	5B
WHITE RIVER, WEST FORK	51202010602	TIPTON	INW0162_01	CICERO CREEK	ALGAE	5A
WHITE RIVER, WEST FORK	51202010602	TIPTON	INW0162_01	CICERO CREEK	E. COLI	5A
WHITE RIVER, WEST FORK	51202010602	TIPTON	INW0162_01	CICERO CREEK	IMPAIRED BIOTIC COMMUNITIES	5A
WHITE RIVER, WEST FORK	51202010602	TIPTON	INW0162_01	CICERO CREEK	NUTRIENTS	5A
WHITE RIVER, WEST FORK	51202010604	TIPTON	INW0164_01	CICERO CREEK	E. COLI	5A
WHITE RIVER, WEST FORK	51202010604	TIPTON	INW0164_T1001	CICERO CREEK - UNNAMED TRIBUTARY	E. COLI	5A
WHITE RIVER, WEST FORK	51202010605	TIPTON	INW0165_01	CICERO CREEK	E. COLI	5A
WHITE RIVER, WEST FORK	51202010605	TIPTON	INW0165_T1001	TOBIN DITCH	E. COLI	5A

WHITE RIVER, WEST FORK	51202010605	TIPTON	INW0165_T1003	BUSCHER DITCH	E. COLI	5A
WHITE RIVER, WEST FORK	51202010608	HAMILTON	INW0168_01	LITTLE CICERO CREEK	E. COLI	5A
WHITE RIVER, WEST FORK	51202010608	HAMILTON	INW0168_T1001	BENNETT DITCH	E. COLI	5A
WHITE RIVER, WEST FORK	51202010608	HAMILTON	INW0168_T1002	TAYLOR CREEK	E. COLI	5A
WHITE RIVER, WEST FORK	51202010610	HAMILTON	INW016A_T1003	SLY RUN	E. COLI	5A
WHITE RIVER, WEST FORK	51202010701	HAMILTON	INW0171_01	WHITE RIVER	PCBS (FISH TISSUE)	5B
WHITE RIVER, WEST FORK	51202010701	HAMILTON	INW0171_02	WHITE RIVER	PCBS (FISH TISSUE)	5B
WHITE RIVER, WEST FORK	51202010701	HAMILTON	INW0171_02	WHITE RIVER	E. COLI	5A
WHITE RIVER, WEST FORK	51202010704	HAMILTON	INW0174_01	STONY CREEK	PCBS (FISH TISSUE)	5B
WHITE RIVER, WEST FORK	51202010705	HAMILTON	INW0175_01	WHITE RIVER	IMPAIRED BIOTIC COMMUNITIES	5A
WHITE RIVER, WEST FORK	51202010705	HAMILTON	INW0175_01	WHITE RIVER	PCBS (FISH TISSUE)	5B
WHITE RIVER, WEST FORK	51202010705	HAMILTON	INW0175_02	WHITE RIVER	PCBS (FISH TISSUE)	5B
WHITE RIVER, WEST FORK	51202010705	HAMILTON	INW0175_T1002	INGERMAN DITCH	E. COLI	5A
WHITE RIVER, WEST FORK	51202010705	HAMILTON	INW0175_T1003	MALLORY GRANGER DITCH	E. COLI	5A
WHITE RIVER, WEST FORK	51202010801	HENRY	INW0181_01	FALL CREEK	E. COLI	5A
WHITE RIVER, WEST FORK	51202010801	HENRY	INW0181_T1001	HONEY CREEK	E. COLI	5A
WHITE RIVER, WEST FORK	51202010802	MADISON	INW0182_01	SLY FORK	E. COLI	5A
WHITE RIVER, WEST FORK	51202010803	HENRY	INW0183_01	FALL CREEK	E. COLI	5A
WHITE RIVER, WEST FORK	51202010803	HENRY	INW0183_T1001	SUGAR CREEK	E. COLI	5A
WHITE RIVER, WEST FORK	51202010803	HENRY	INW0183_T1002	DEER CREEK	E. COLI	5A
WHITE RIVER, WEST FORK	51202010803	HENRY	INW0183_T1004	MUD CREEK	E. COLI	5A
WHITE RIVER, WEST FORK	51202010803	HENRY	INW0183_T1005	LITTLE CREEK	E. COLI	5A
WHITE RIVER, WEST FORK	51202010804	MADISON	INW0184_01	FALL CREEK	E. COLI	5A
WHITE RIVER, WEST FORK	51202010804	MADISON	INW0184_T1002	PRAIRIE CREEK	E. COLI	5A
WHITE RIVER, WEST FORK	51202010805	MADISON	INW0185_01	LICK CREEK	E. COLI	5A
WHITE RIVER, WEST FORK	51202010805	MADISON	INW0185_T1001	CHADWICK DITCH	E. COLI	5A
WHITE RIVER, WEST FORK	51202010805	MADISON	INW0185_T1002	FORT DITCH	E. COLI	5A
WHITE RIVER, WEST FORK	51202010806	MADISON	INW0186_01	FOSTER BRANCH	E. COLI	5A
WHITE RIVER, WEST FORK	51202010807	MADISON	INW0187_01	LICK CREEK	E. COLI	5A
WHITE RIVER, WEST FORK	51202010808	MADISON	INW0188_01	FALL CREEK	E. COLI	5A
WHITE RIVER, WEST FORK	51202010808	MADISON	INW0188_02	FALL CREEK	E. COLI	5A
WHITE RIVER, WEST FORK	51202010808	HAMILTON	INW0188_03	FALL CREEK	FREE CYANIDE	5A
WHITE RIVER, WEST FORK	51202010809	HAMILTON	INW0189_01	FALL CREEK	PCBS (FISH TISSUE)	5B
WHITE RIVER, WEST FORK	5120201090010	HAMILTON	INW0191_00	SHOEMAKER DITCH (HAMILTON) AND OTHER TRIBUTARIES	E. COLI	5A
WHITE RIVER, WEST FORK	51202010902	MARION	INW0192_02	INDIAN CREEK	E. COLI	5A
WHITE RIVER,	51202010902	MARION	INW0192_03	INDIAN CREEK	E. COLI	5A

WEST FORK						
WHITE RIVER, WEST FORK	51202010902	MARION	INW0192_T1004	INDIAN BRANCH	E. COLI	5A
WHITE RIVER, WEST FORK	51202010904	MARION	INW0194_01	FALL CREEK	PCBS (FISH TISSUE)	5B
WHITE RIVER, WEST FORK	51202010904	MARION	INW0194_02	FALL CREEK	PCBS (FISH TISSUE)	5B
WHITE RIVER, WEST FORK	51202010904	MARION	INW0194_03	FALL CREEK	PCBS (FISH TISSUE)	5B
WHITE RIVER, WEST FORK	51202010904	MARION	INW0194_03	FALL CREEK	TOTAL MERCURY (FISH TISSUE)	5B
WHITE RIVER, WEST FORK	51202010904	MARION	INW0194_03	FALL CREEK	E. COLI	5A
WHITE RIVER, WEST FORK	51202010904	MARION	INW0194_T1001	LAWRENCE CREEK	E. COLI	5A
WHITE RIVER, WEST FORK	5120201090080	MARION	INW0198_M1118	WHITE RIVER	PCBS (FISH TISSUE)	5B
WHITE RIVER, WEST FORK	5120201090080	MARION	INW0198_M1118	WHITE RIVER	TOTAL MERCURY (FISH TISSUE)	5B
WHITE RIVER, WEST FORK	51202011001	HAMILTON	INW01A1_01	COOL CREEK	E. COLI	5A
WHITE RIVER, WEST FORK	51202011001	HAMILTON	INW01A1_02	COOL CREEK	E. COLI	5A
WHITE RIVER, WEST FORK	51202011001	HAMILTON	INW01A1_T1001	GRASSY BRANCH	E. COLI	5A
WHITE RIVER, WEST FORK	51202011001	HAMILTON	INW01A1_T1003	COOL CREEK - UNNAMED TRIBUTARY	E. COLI	5A
WHITE RIVER, WEST FORK	51202011002	HAMILTON	INW01A2_01	WHITE RIVER	PCBS (FISH TISSUE)	5B
WHITE RIVER, WEST FORK	51202011003	HAMILTON	INW01A3_01	WHITE RIVER	E. COLI	5A
WHITE RIVER, WEST FORK	51202011003	HAMILTON	INW01A3_01	WHITE RIVER	PCBS (FISH TISSUE)	5B
WHITE RIVER, WEST FORK	5120201100030	MADISON	INW01A3_T1042	FALL CREEK	E. COLI	5A
WHITE RIVER, WEST FORK	51202011006	MARION	INW01A6_01	WHITE RIVER	E. COLI	5A
WHITE RIVER, WEST FORK	51202011006	MARION	INW01A6_01	WHITE RIVER	FREE CYANIDE	5A
WHITE RIVER, WEST FORK	51202011006	MARION	INW01A6_01	WHITE RIVER	PCBS (FISH TISSUE)	5B
WHITE RIVER, WEST FORK	51202011006	MARION	INW01A6_02	WHITE RIVER	PCBS (FISH TISSUE)	5B
WHITE RIVER, WEST FORK	51202011006	MARION	INW01A6_02	WHITE RIVER	TOTAL MERCURY (FISH TISSUE)	5B
WHITE RIVER, WEST FORK	51202011006	MARION	INW01A6_T1002	BROADRIPPLE TRIBUTARY	E. COLI	5A
WHITE RIVER, WEST FORK	51202011101	BOONE	INW01B1_01	EAGLE CREEK	E. COLI	5A
WHITE RIVER, WEST FORK	51202011102	BOONE	INW01B2_01	MOUNTS RUN	E. COLI	5A
WHITE RIVER, WEST FORK	51202011103	BOONE	INW01B3_01	EAGLE CREEK	IMPAIRED BIOTIC COMMUNITIES	5A
WHITE RIVER, WEST FORK	51202011103	BOONE	INW01B3_01	EAGLE CREEK	E. COLI	5A
WHITE RIVER, WEST FORK	51202011103	BOONE	INW01B3_T1001	KREAGER DITCH	E. COLI	5A
WHITE RIVER, WEST FORK	51202011103	BOONE	INW01B3_T1002	FINLEY CREEK	E. COLI	5A
WHITE RIVER, WEST FORK	51202011104	HAMILTON	INW01B4_01	LITTLE EAGLE CREEK	E. COLI	5A
WHITE RIVER, WEST FORK	51202011104	BOONE	INW01B4_02	LITTLE EAGLE CREEK	E. COLI	5A
WHITE RIVER, WEST FORK	51202011104	HAMILTON	INW01B4_T1001	WOODRUFF BRANCH	E. COLI	5A
WHITE RIVER, WEST FORK	51202011105	BOONE	INW01B5_01	EAGLE CREEK	E. COLI	5A
WHITE RIVER, WEST FORK	51202011105	BOONE	INW01B5_T1001	LENOX DITCH	E. COLI	5A
WHITE RIVER, WEST FORK	51202011105	BOONE	INW01B5_T1002	HOLLIDAY CREEK	E. COLI	5A
WHITE RIVER,	51202011105	BOONE	INW01B5_T1003	JACKSON RUN	E. COLI	5A

WEST FORK						
WHITE RIVER, WEST FORK	51202011106	BOONE	INW01B6_01	FISHBACK CREEK	E. COLI	5A
WHITE RIVER, WEST FORK	51202011106	MARION	INW01B6_02	FISHBACK CREEK	E. COLI	5A
WHITE RIVER, WEST FORK	5120201110060	MARION	INW01B6_T1057	MINNIE CREEK TRIBUTARIES	E. COLI	5A
WHITE RIVER, WEST FORK	51202011107	BOONE	INW01B7_01	EAGLE CREEK	E. COLI	5A
WHITE RIVER, WEST FORK	51202011107	MARION	INW01B7_02	EAGLE CREEK	E. COLI	5A
WHITE RIVER, WEST FORK	51202011107	BOONE	INW01B7_T1002	IRISHMAN RUN	E. COLI	5A
WHITE RIVER, WEST FORK	51202011108	HENDRICKS	INW01B8_T1009	SCHOOL BRANCH	E. COLI	5A
WHITE RIVER, WEST FORK	51202011109	MARION	INW01B9_01	LITTLE EAGLE CREEK	E. COLI	5A
WHITE RIVER, WEST FORK	51202011109	MARION	INW01B9_01	LITTLE EAGLE CREEK	IMPAIRED BIOTIC COMMUNITIES	5A
WHITE RIVER, WEST FORK	51202011109	MARION	INW01B9_02	LITTLE EAGLE CREEK	IMPAIRED BIOTIC COMMUNITIES	5A
WHITE RIVER, WEST FORK	51202011109	MARION	INW01B9_02	LITTLE EAGLE CREEK	E. COLI	5A
WHITE RIVER, WEST FORK	51202011109	MARION	INW01B9_T1001	GUION CREEK	E. COLI	5A
WHITE RIVER, WEST FORK	51202011109	MARION	INW01B9_T1001	GUION CREEK	IMPAIRED BIOTIC COMMUNITIES	5A
WHITE RIVER, WEST FORK	51202011110	MARION	INW01BA_01	EAGLE CREEK	E. COLI	5A
WHITE RIVER, WEST FORK	51202011110	MARION	INW01BA_01	EAGLE CREEK	PCBS (FISH TISSUE)	5B
WHITE RIVER, WEST FORK	51202011110	MARION	INW01BA_02	EAGLE CREEK	E. COLI	5A
WHITE RIVER, WEST FORK	51202011110	MARION	INW01BA_02	EAGLE CREEK	PCBS (FISH TISSUE)	5B
WHITE RIVER, WEST FORK	5120201120010	BOONE	INW01C1_00	DIXON BRANCH AND OTHER TRIBUTARIES	E. COLI	5A
WHITE RIVER, WEST FORK	51202011201	MARION	INW01C1_01	WHITE RIVER	TOTAL MERCURY (FISH TISSUE)	5B
WHITE RIVER, WEST FORK	51202011201	MARION	INW01C1_01	WHITE RIVER	PCBS (FISH TISSUE)	5B
WHITE RIVER, WEST FORK	51202011201	MARION	INW01C1_01	WHITE RIVER	E. COLI	5A
WHITE RIVER, WEST FORK	51202011201	MARION	INW01C1_T1001	POGUES RUN	IMPAIRED BIOTIC COMMUNITIES	5A
WHITE RIVER, WEST FORK	51202011201	MARION	INW01C1_T1001	POGUES RUN	E. COLI	5A
WHITE RIVER, WEST FORK	51202011202	MARION	INW01C2_01	PLEASANT RUN	IMPAIRED BIOTIC COMMUNITIES	5A
WHITE RIVER, WEST FORK	51202011202	MARION	INW01C2_02	PLEASANT RUN	IMPAIRED BIOTIC COMMUNITIES	5A
WHITE RIVER, WEST FORK	51202011202	MARION	INW01C2_T1001	BEAN CREEK	E. COLI	5A
WHITE RIVER, WEST FORK	51202011202	MARION	INW01C2_T1001	BEAN CREEK	IMPAIRED BIOTIC COMMUNITIES	5A
WHITE RIVER, WEST FORK	5120201120030	BOONE	INW01C3_T1066	EAGLE CREEK	E. COLI	5A
WHITE RIVER, WEST FORK	51202011205	MARION	INW01C4_T1005	DOLLAR HIDE CREEK	E. COLI	5A
WHITE RIVER, WEST FORK	51202011205	MARION	INW01C4_T1005	DOLLAR HIDE CREEK	IMPAIRED BIOTIC COMMUNITIES	5A
WHITE RIVER, WEST FORK	51202011205	MARION	INW01C5_01	WHITE RIVER	PCBS (FISH TISSUE)	5B
WHITE RIVER, WEST FORK	51202011205	MARION	INW01C5_01	WHITE RIVER	TOTAL MERCURY (FISH TISSUE)	5B
WHITE RIVER, WEST FORK	51202011205	MARION	INW01C5_02	WHITE RIVER	IMPAIRED BIOTIC COMMUNITIES	5A
WHITE RIVER, WEST FORK	51202011205	MARION	INW01C5_02	WHITE RIVER	PCBS (FISH TISSUE)	5B
WHITE RIVER, WEST FORK	51202011205	MARION	INW01C5_02	WHITE RIVER	TOTAL MERCURY (FISH TISSUE)	5B
WHITE RIVER,	51202011205	MARION	INW01C5_03	WHITE RIVER	PCBS (FISH	5B

WEST FORK					TISSUE)	
WHITE RIVER, WEST FORK	51202011205	MARION	INW01C5_03	WHITE RIVER	TOTAL MERCURY (FISH TISSUE)	5B
WHITE RIVER, WEST FORK	51202011205	MARION	INW01C5_T1001	HIGHLAND CREEK	TOTAL MERCURY (FISH TISSUE)	5B
WHITE RIVER, WEST FORK	51202011205	MARION	INW01C5_T1001	HIGHLAND CREEK	PCBS (FISH TISSUE)	5B
WHITE RIVER, WEST FORK	51202011205	MARION	INW01C5_T1003	STATE DITCH	E. COLI	5A
WHITE RIVER, WEST FORK	51202011205	MARION	INW01C5_T1003	STATE DITCH	IMPAIRED BIOTIC COMMUNITIES	5A
WHITE RIVER, WEST FORK	51202011206	MARION	INW01C6_01	PLEASANT RUN CREEK	IMPAIRED BIOTIC COMMUNITIES	5A
WHITE RIVER, WEST FORK	51202011206	MARION	INW01C6_01	PLEASANT RUN CREEK	E. COLI	5A
WHITE RIVER, WEST FORK	51202011206	JOHNSON	INW01C6_02	PLEASANT RUN CREEK	E. COLI	5A
WHITE RIVER, WEST FORK	51202011206	JOHNSON	INW01C6_02	PLEASANT RUN CREEK	IMPAIRED BIOTIC COMMUNITIES	5A
WHITE RIVER, WEST FORK	51202011206	JOHNSON	INW01C6_T1001	PLEASANT CREEK	E. COLI	5A
WHITE RIVER, WEST FORK	51202011206	JOHNSON	INW01C6_T1001	PLEASANT CREEK	IMPAIRED BIOTIC COMMUNITIES	5A
WHITE RIVER, WEST FORK	51202011206	MARION	INW01C6_T1002	BUFFALO CREEK	IMPAIRED BIOTIC COMMUNITIES	5A
WHITE RIVER, WEST FORK	51202011206	MARION	INW01C6_T1002	BUFFALO CREEK	E. COLI	5A
WHITE RIVER, WEST FORK	51202011302	HENDRICKS	INW01D2_02	WHITE LICK CREEK	E. COLI	5A
WHITE RIVER, WEST FORK	51202011303	HENDRICKS	INW01D3_01	WHITE LICK CREEK	E. COLI	5A
WHITE RIVER, WEST FORK	51202011303	HENDRICKS	INW01D3_02	WHITE LICK CREEK	E. COLI	5A
WHITE RIVER, WEST FORK	51202011303	HENDRICKS	INW01D3_T1003	WHITE LICK CREEK - UNNAMED TRIBUTARY	E. COLI	5A
WHITE RIVER, WEST FORK	51202011303	HENDRICKS	INW01D3_T1004	WHITE LICK CREEK - UNNAMED TRIBUTARY	E. COLI	5A
WHITE RIVER, WEST FORK	51202011304	HENDRICKS	INW01D4_01	WHITE LICK CREEK, WEST FORK	E. COLI	5A
WHITE RIVER, WEST FORK	51202011304	HENDRICKS	INW01D4_02	WHITE LICK CREEK, WEST FORK	E. COLI	5A
WHITE RIVER, WEST FORK	51202011304	HENDRICKS	INW01D4_T1001	WHITE LICK CREEK, WEST FORK - UNNAMED TRIBUTARY	E. COLI	5A
WHITE RIVER, WEST FORK	51202011305	HENDRICKS	INW01D5_01	WHITE LICK CREEK	E. COLI	5A
WHITE RIVER, WEST FORK	51202011305	HENDRICKS	INW01D5_02	WHITE LICK CREEK	E. COLI	5A
WHITE RIVER, WEST FORK	51202011306	HENDRICKS	INW01D6_01	WHITE LICK CREEK	E. COLI	5A
WHITE RIVER, WEST FORK	51202011306	HENDRICKS	INW01D6_02	WHITE LICK CREEK	E. COLI	5A
WHITE RIVER, WEST FORK	5120201130060	MARION	INW01D6_M1075	WHITE RIVER	TOTAL MERCURY (FISH TISSUE)	5B
WHITE RIVER, WEST FORK	5120201130060	MARION	INW01D6_M1075	WHITE RIVER	PCBS (FISH TISSUE)	5B
WHITE RIVER, WEST FORK	5120201130070	MARION	INW01D7_T1120	MARS DITCH	E. COLI	5A
WHITE RIVER, WEST FORK	5120201130070	MARION	INW01D7_T1120	MARS DITCH	IMPAIRED BIOTIC COMMUNITIES	5A
WHITE RIVER, WEST FORK	51202011308	HENDRICKS	INW01D8_01	WHITE LICK CREEK, EAST FORK	E. COLI	5A
WHITE RIVER, WEST FORK	51202011308	HENDRICKS	INW01D8_01	WHITE LICK CREEK, EAST FORK	IMPAIRED BIOTIC COMMUNITIES	5A
WHITE RIVER, WEST FORK	51202011308	MARION	INW01D8_02	WHITE LICK CREEK, EAST FORK	E. COLI	5A

WHITE RIVER, WEST FORK	51202011308	MARION	INW01D8_02	WHITE LICK CREEK, EAST FORK	IMPAIRED BIOTIC COMMUNITIES	5A
WHITE RIVER, WEST FORK	51202011308	HENDRICKS	INW01D8_T1002	AVON CREEK	E. COLI	5A
WHITE RIVER, WEST FORK	51202011309	HENDRICKS	INW01D9_01	WHITE LICK CREEK, EAST FORK	E. COLI	5A
WHITE RIVER, WEST FORK	51202011309	HENDRICKS	INW01D9_02	WHITE LICK CREEK, EAST FORK	E. COLI	5A
WHITE RIVER, WEST FORK	51202011309	MARION	INW01D9_T1001	STERLING RUN	E. COLI	5A
WHITE RIVER, WEST FORK	51202011309	MORGAN	INW01D9_T1002	SILON CREEK	E. COLI	5A
WHITE RIVER, WEST FORK	51202011310	MORGAN	INW01DA_01	WHITE LICK CREEK	E. COLI	5A
WHITE RIVER, WEST FORK	51202011310	MORGAN	INW01DA_02	WHITE LICK CREEK	E. COLI	5A
WHITE RIVER, WEST FORK	51202011310	MORGAN	INW01DA_03	WHITE LICK CREEK	E. COLI	5A
WHITE RIVER, WEST FORK	51202011310	MORGAN	INW01DA_03	WHITE LICK CREEK	PCBS (FISH TISSUE)	5B
WHITE RIVER, WEST FORK	51202011310	MORGAN	INW01DA_T1005	MONICAL BRANCH	PCBS (FISH TISSUE)	5B
WHITE RIVER, WEST FORK	51202011402	JOHNSON	INW01E2_01	WHITE RIVER	FREE CYANIDE	5A
WHITE RIVER, WEST FORK	51202011402	JOHNSON	INW01E2_01	WHITE RIVER	TOTAL MERCURY (FISH TISSUE)	5B
WHITE RIVER, WEST FORK	51202011402	JOHNSON	INW01E2_01	WHITE RIVER	PCBS (FISH TISSUE)	5B
WHITE RIVER, WEST FORK	51202011402	MORGAN	INW01E2_02	WHITE RIVER	FREE CYANIDE	5A
WHITE RIVER, WEST FORK	51202011402	MORGAN	INW01E2_02	WHITE RIVER	TOTAL MERCURY (FISH TISSUE)	5B
WHITE RIVER, WEST FORK	51202011402	MORGAN	INW01E2_02	WHITE RIVER	PCBS (FISH TISSUE)	5B
WHITE RIVER, WEST FORK	51202011403	JOHNSON	INW01E3_01	CROOKED CREEK	E. COLI	5A
WHITE RIVER, WEST FORK	51202011403	MORGAN	INW01E3_02	CROOKED CREEK	E. COLI	5A
WHITE RIVER, WEST FORK	51202011404	MORGAN	INW01E4_02	STOTTS PRONG, SOUTH FORK	E. COLI	5A
WHITE RIVER, WEST FORK	51202011404	MORGAN	INW01E4_02	STOTTS PRONG, SOUTH FORK	IMPAIRED BIOTIC COMMUNITIES	5A
WHITE RIVER, WEST FORK	51202011405	MORGAN	INW01E5_01	STOTTS CREEK	E. COLI	5A
WHITE RIVER, WEST FORK	51202011405	JOHNSON	INW01E5_T1001	STOTTS CREEK, NORTH PRONG	IMPAIRED BIOTIC COMMUNITIES	5A
WHITE RIVER, WEST FORK	51202011405	MORGAN	INW01E5_T1004	STOTTS CREEK, NORTH PRONG	E. COLI	5A
WHITE RIVER, WEST FORK	51202011407	MORGAN	INW01E7_02	WHITE RIVER	PCBS (FISH TISSUE)	5B
WHITE RIVER, WEST FORK	51202011407	MORGAN	INW01E7_02	WHITE RIVER	TOTAL MERCURY (FISH TISSUE)	5B
WHITE RIVER, WEST FORK	51202011407	MORGAN	INW01E7_03	WHITE RIVER	TOTAL MERCURY (FISH TISSUE)	5B
WHITE RIVER, WEST FORK	51202011407	MORGAN	INW01E7_03	WHITE RIVER	PCBS (FISH TISSUE)	5B
WHITE RIVER, WEST FORK	51202011407	MORGAN	INW01E7_03	WHITE RIVER	E. COLI	5A
WHITE RIVER, WEST FORK	51202011503	MORGAN	INW01F3_01	WHITE RIVER	TOTAL MERCURY (FISH TISSUE)	5B
WHITE RIVER, WEST FORK	51202011503	MORGAN	INW01F3_01	WHITE RIVER	TOTAL MERCURY (WATER)	5A
WHITE RIVER, WEST FORK	51202011503	MORGAN	INW01F3_01	WHITE RIVER	FREE CYANIDE	5A
WHITE RIVER, WEST FORK	51202011503	MORGAN	INW01F3_01	WHITE RIVER	PCBS (FISH TISSUE)	5B
WHITE RIVER, WEST FORK	51202011503	MORGAN	INW01F3_02	WHITE RIVER	PCBS (FISH TISSUE)	5B
WHITE RIVER, WEST FORK	51202011503	MORGAN	INW01F3_02	WHITE RIVER	TOTAL MERCURY (FISH TISSUE)	5B
WHITE RIVER,	51202011503	MORGAN	INW01F3_02	WHITE RIVER	E. COLI	5A

WEST FORK						
WHITE RIVER, WEST FORK	51202011503	MORGAN	INW01F3_03	WHITE RIVER	TOTAL MERCURY (FISH TISSUE)	5B
WHITE RIVER, WEST FORK	51202011503	MORGAN	INW01F3_03	WHITE RIVER	E. COLI	5A
WHITE RIVER, WEST FORK	51202011503	MORGAN	INW01F3_03	WHITE RIVER	PCBS (FISH TISSUE)	5B
WHITE RIVER, WEST FORK	5120201150120	MORGAN	INW01FC_T1088	WHITE LICK CREEK	E. COLI	5A
WHITE RIVER, WEST FORK	5120201150150	MARION	INW01FF_T1124	EAST FORK WHITE LICK CREEK	E. COLI	5A
WHITE RIVER, WEST FORK	5120201150150	MARION	INW01FF_T1124	EAST FORK WHITE LICK CREEK	IMPAIRED BIOTIC COMMUNITIES	5A
WHITE RIVER, WEST FORK	51202011603	MORGAN	INW01G3_02	INDIAN CREEK	E. COLI	5A
WHITE RIVER, WEST FORK	51202011702	MORGAN	INW01H2_01	WHITE RIVER	PCBS (FISH TISSUE)	5B
WHITE RIVER, WEST FORK	51202011702	MORGAN	INW01H2_01	WHITE RIVER	TOTAL MERCURY (FISH TISSUE)	5B
WHITE RIVER, WEST FORK	51202011703	MORGAN	INW01H3_01	WHITE RIVER	PCBS (FISH TISSUE)	5B
WHITE RIVER, WEST FORK	51202011703	MORGAN	INW01H3_01	WHITE RIVER	TOTAL MERCURY (FISH TISSUE)	5B
WHITE RIVER, WEST FORK	51202011704	MONROE	INW01H4_01	WHITE RIVER	PCBS (FISH TISSUE)	5B
WHITE RIVER, WEST FORK	51202011704	MONROE	INW01H4_01	WHITE RIVER	TOTAL MERCURY (FISH TISSUE)	5B
WHITE RIVER, WEST FORK	5120201080110	HAMILTON	INW01P1036_00	MORSE RESERVOIR	ALGAE	5A
WHITE RIVER, WEST FORK	5120201080110	HAMILTON	INW01P1036_00	MORSE RESERVOIR	PCBS (FISH TISSUE)	5B
WHITE RIVER, WEST FORK	5120201080110	HAMILTON	INW01P1036_00	MORSE RESERVOIR	TASTE AND ODOR	5A
WHITE RIVER, WEST FORK	5120201100150	HAMILTON	INW01P1048_00	GEIST RESERVOIR	ALGAE	5A
WHITE RIVER, WEST FORK	5120201100150	HAMILTON	INW01P1048_00	GEIST RESERVOIR	PCBS (FISH TISSUE)	5B
WHITE RIVER, WEST FORK	5120201100150	HAMILTON	INW01P1048_00	GEIST RESERVOIR	TASTE AND ODOR	5A
WHITE RIVER, WEST FORK	5120201120100	MARION	INW01P1069_00	EAGLE CREEK RESERVOIR	TASTE AND ODOR	5A
WHITE RIVER, WEST FORK	5120201120100	MARION	INW01P1069_00	EAGLE CREEK RESERVOIR	PCBS (FISH TISSUE)	5B
WHITE RIVER, WEST FORK	5120201120100	MARION	INW01P1069_00	EAGLE CREEK RESERVOIR	ALGAE	5A
WHITE RIVER, WEST FORK	5120202010010	BOONE	INW0211_00	BEANBLOSSOM CREEK-HEADWATERS	E. COLI	5A
WHITE RIVER, WEST FORK	5120202010030	BROWN	INW0213_00	BEANBLOSSOM CREEK	E. COLI	5A
WHITE RIVER, WEST FORK	5120202010070	MONROE	INW0217_T1015	SOUTH FORK GRIFFY CREEK	IMPAIRED BIOTIC COMMUNITIES	5A
WHITE RIVER, WEST FORK	5120202010080	MONROE	INW0218_T1006	BEANBLOSSOM CREEK	PCBS (FISH TISSUE)	5B
WHITE RIVER, WEST FORK	5120202010090	MONROE	INW0219_T1007	BEANBLOSSOM CREEK	PCBS (FISH TISSUE)	5B
WHITE RIVER, WEST FORK	5120202010100	MONROE	INW021A_T1008	BEANBLOSSOM CREEK	PCBS (FISH TISSUE)	5B
WHITE RIVER, WEST FORK	5120202020010	OWEN	INW0221_M1009	WHITE RIVER	PCBS (FISH TISSUE)	5B
WHITE RIVER, WEST FORK	5120202020010	OWEN	INW0221_M1009	WHITE RIVER	TOTAL MERCURY (FISH TISSUE)	5B
WHITE RIVER, WEST FORK	5120202020010	OWEN	INW0221_M1009	WHITE RIVER	E. COLI	5A
WHITE RIVER, WEST FORK	5120202020010	OWEN	INW0221_M1009	WHITE RIVER	NUTRIENTS	5A
WHITE RIVER, WEST FORK	5120202020010	OWEN	INW0221_M1009	WHITE RIVER	IMPAIRED BIOTIC COMMUNITIES	5A
WHITE RIVER, WEST FORK	5120202020030	OWEN	INW0223_M1010	WHITE RIVER	PCBS (FISH TISSUE)	5B
WHITE RIVER, WEST FORK	5120202020030	OWEN	INW0223_M1010	WHITE RIVER	TOTAL MERCURY (FISH TISSUE)	5B

WHITE RIVER, WEST FORK	5120202020030	OWEN	INW0223_T1018	MCCORMICKS CREEK	DISSOLVED OXYGEN	5A
WHITE RIVER, WEST FORK	5120202020030	OWEN	INW0223_T1018	MCCORMICKS CREEK	E. COLI	5A
WHITE RIVER, WEST FORK	5120202020030	OWEN	INW0223_T1018	MCCORMICKS CREEK	IMPAIRED BIOTIC COMMUNITIES	5A
WHITE RIVER, WEST FORK	5120202020040	OWEN	INW0224_M1011	WHITE RIVER	TOTAL MERCURY (FISH TISSUE)	5B
WHITE RIVER, WEST FORK	5120202020040	OWEN	INW0224_M1011	WHITE RIVER	PCBS (FISH TISSUE)	5B
WHITE RIVER, WEST FORK	5120202020060	OWEN	INW0226_M1012	WHITE RIVER	PCBS (FISH TISSUE)	5B
WHITE RIVER, WEST FORK	5120202020060	OWEN	INW0226_M1012	WHITE RIVER	TOTAL MERCURY (FISH TISSUE)	5B
WHITE RIVER, WEST FORK	5120202020080	OWEN	INW0228_00	RACCOON CREEK-LICK CREEK	E. COLI	5A
WHITE RIVER, WEST FORK	5120202020090	OWEN	INW0229_M1013	WHITE RIVER	PCBS (FISH TISSUE)	5B
WHITE RIVER, WEST FORK	5120202020090	OWEN	INW0229_M1013	WHITE RIVER	TOTAL MERCURY (FISH TISSUE)	5B
WHITE RIVER, WEST FORK	5120202020100	OWEN	INW022A_T1060	UNNAMED BRANCH EAST FORK FISH CREEK	IMPAIRED BIOTIC COMMUNITIES	5A
WHITE RIVER, WEST FORK	5120202020140	OWEN	INW022E_00	FISH CREEK	E. COLI	5A
WHITE RIVER, WEST FORK	5120202020140	OWEN	INW022E_00	FISH CREEK	IMPAIRED BIOTIC COMMUNITIES	5A
WHITE RIVER, WEST FORK	5120202020150	GREENE	INW022F_M1014	WHITE RIVER	PCBS (FISH TISSUE)	5B
WHITE RIVER, WEST FORK	5120202020150	GREENE	INW022F_M1014	WHITE RIVER	TOTAL MERCURY (FISH TISSUE)	5B
WHITE RIVER, WEST FORK	5120202020150	GREENE	INW022F_M1061	WHITE RIVER	PCBS (FISH TISSUE)	5B
WHITE RIVER, WEST FORK	5120202020150	GREENE	INW022F_M1061	WHITE RIVER	TOTAL MERCURY (FISH TISSUE)	5B
WHITE RIVER, WEST FORK	5120202030010	GREENE	INW0231_M1026	WHITE RIVER	NUTRIENTS	5A
WHITE RIVER, WEST FORK	5120202030010	GREENE	INW0231_M1026	WHITE RIVER	PCBS (FISH TISSUE)	5B
WHITE RIVER, WEST FORK	5120202030010	GREENE	INW0231_M1026	WHITE RIVER	TOTAL MERCURY (FISH TISSUE)	5B
WHITE RIVER, WEST FORK	5120202030050	GREENE	INW0235_M1027	WHITE RIVER	TOTAL MERCURY (FISH TISSUE)	5B
WHITE RIVER, WEST FORK	5120202030050	GREENE	INW0235_M1027	WHITE RIVER	PCBS (FISH TISSUE)	5B
WHITE RIVER, WEST FORK	5120202040010	GREENE	INW0241_T1019	RICHLAND CREEK	PCBS (FISH TISSUE)	5B
WHITE RIVER, WEST FORK	5120202040010	GREENE	INW0241_T1164	LITTLE RICHLAND CREEK	IMPAIRED BIOTIC COMMUNITIES	5A
WHITE RIVER, WEST FORK	5120202040020	GREENE	INW0242_T1020	RICHLAND CREEK	TOTAL MERCURY (FISH TISSUE)	5B
WHITE RIVER, WEST FORK	5120202040030	GREENE	INW0243_00	CAMP CREEK - DRY BRANCH	TOTAL MERCURY (FISH TISSUE)	5B
WHITE RIVER, WEST FORK	5120202040030	GREENE	INW0243_T1021	RICHLAND CREEK	E. COLI	5A
WHITE RIVER, WEST FORK	5120202040030	GREENE	INW0243_T1021	RICHLAND CREEK	TOTAL MERCURY (FISH TISSUE)	5B
WHITE RIVER, WEST FORK	5120202040050	GREENE	INW0245_00	RITTER BRANCH	TOTAL MERCURY (FISH TISSUE)	5B
WHITE RIVER, WEST FORK	5120202040050	GREENE	INW0245_T1022	RICHLAND CREEK	TOTAL MERCURY (FISH TISSUE)	5B
WHITE RIVER, WEST FORK	5120202040090	GREENE	INW0249_T1024	PLUMMER CREEK	E. COLI	5A
WHITE RIVER, WEST FORK	5120202050010	GREENE	INW0251_M1028	WHITE RIVER	PCBS (FISH TISSUE)	5B
WHITE RIVER, WEST FORK	5120202050010	GREENE	INW0251_M1028	WHITE RIVER	TOTAL MERCURY (FISH TISSUE)	5B
WHITE RIVER, WEST FORK	5120202050010	GREENE	INW0251_M1028	WHITE RIVER	IMPAIRED BIOTIC COMMUNITIES	5A
WHITE RIVER, WEST FORK	5120202050040	GREENE	INW0254_M1029	WHITE RIVER-NEWBERRY TRIBS	PCBS (FISH TISSUE)	5B

WHITE RIVER, WEST FORK	5120202050040	GREENE	INW0254_M1029	WHITE RIVER-NEWBERRY TRIBS	TOTAL MERCURY (FISH TISSUE)	5B
WHITE RIVER, WEST FORK	5120202050080	GREENE	INW0258_00	FOUR MILE CREEK-TIMMONS DITCH (GREENE)	E. COLI	5A
WHITE RIVER, WEST FORK	5120202050080	GREENE	INW0258_00	FOUR MILE CREEK-TIMMONS DITCH (GREENE)	IMPAIRED BIOTIC COMMUNITIES	5A
WHITE RIVER, WEST FORK	5120202050080	GREENE	INW0258_M1030	WHITE RIVER, WEST FORK	TOTAL MERCURY (FISH TISSUE)	5B
WHITE RIVER, WEST FORK	5120202050080	GREENE	INW0258_M1030	WHITE RIVER, WEST FORK	PCBS (FISH TISSUE)	5B
WHITE RIVER, WEST FORK	5120202050090	DAVIESS	INW0259_M1032	WHITE RIVER	E. COLI	5A
WHITE RIVER, WEST FORK	5120202050090	DAVIESS	INW0259_M1032	WHITE RIVER	IMPAIRED BIOTIC COMMUNITIES	5A
WHITE RIVER, WEST FORK	5120202050090	DAVIESS	INW0259_M1032	WHITE RIVER	PCBS (FISH TISSUE)	5B
WHITE RIVER, WEST FORK	5120202050090	DAVIESS	INW0259_M1032	WHITE RIVER	TOTAL MERCURY (FISH TISSUE)	5B
WHITE RIVER, WEST FORK	5120202050100	DAVIESS	INW025A_M1033	WHITE RIVER - ELNORA TO SMOTHERS CR CUTOFF	PCBS (FISH TISSUE)	5B
WHITE RIVER, WEST FORK	5120202050100	DAVIESS	INW025A_M1033	WHITE RIVER - ELNORA TO SMOTHERS CR CUTOFF	TOTAL MERCURY (FISH TISSUE)	5B
WHITE RIVER, WEST FORK	5120202060020	GREENE	INW0262_00	BLACK CREEK-BREWER DITCH	IMPAIRED BIOTIC COMMUNITIES	5A
WHITE RIVER, WEST FORK	5120202060030	GREENE	INW0263_00	BUCK CREEK (GREENE)	E. COLI	5A
WHITE RIVER, WEST FORK	5120202060050	GREENE	INW0265_00	BLACK CREEK-RAMSEY/ CALICO SLASH DITCHES	E. COLI	5A
WHITE RIVER, WEST FORK	5120202060060	GREENE	INW0266_00	SINGER DITCH(UPPER)-HILL DITCH	E. COLI	5A
WHITE RIVER, WEST FORK	5120202060070	KNOX	INW0267_00	BLACK CREEK-SINGER DITCH-WHITE R OXBOWS TRIBUTARIES	E. COLI	5A
WHITE RIVER, WEST FORK	5120202060070	KNOX	INW0267_M1034	WHITE RIVER - SMOTHER CR CUTOFF TO BLACK CR	PCBS (FISH TISSUE)	5B
WHITE RIVER, WEST FORK	5120202060070	KNOX	INW0267_M1034	WHITE RIVER - SMOTHER CR CUTOFF TO BLACK CR	TOTAL MERCURY (FISH TISSUE)	5B
WHITE RIVER, WEST FORK	5120202070010	DAVIESS	INW0271_M1035	WHITE RIVER - BLACK CR EDWARDSPORT	PCBS (FISH TISSUE)	5B
WHITE RIVER, WEST FORK	5120202070010	DAVIESS	INW0271_M1035	WHITE RIVER - BLACK CR EDWARDSPORT	TOTAL MERCURY (FISH TISSUE)	5B
WHITE RIVER, WEST FORK	5120202070020	DAVIESS	INW0272_M1036	WHITE RIVER	TOTAL MERCURY (FISH TISSUE)	5B
WHITE RIVER, WEST FORK	5120202070020	DAVIESS	INW0272_M1036	WHITE RIVER	PCBS (FISH TISSUE)	5B
WHITE RIVER, WEST FORK	5120202070050	KNOX	INW0275_M1037	WHITE RIVER - WHEATLAND	E. COLI	5A
WHITE RIVER, WEST FORK	5120202070050	KNOX	INW0275_M1037	WHITE RIVER - WHEATLAND	PCBS (FISH TISSUE)	5B
WHITE RIVER, WEST FORK	5120202070050	KNOX	INW0275_M1037	WHITE RIVER - WHEATLAND	TOTAL MERCURY (FISH TISSUE)	5B
WHITE RIVER, WEST FORK	5120202080030	DAVIESS	INW0283_T1047	NORTH FORK PRAIRIE CREEK	IMPAIRED BIOTIC COMMUNITIES	5A
WHITE RIVER, WEST FORK	5120202080040	DAVIESS	INW0284_00	FLAT CREEK AND OTHER TRIBUTARIES	DISSOLVED OXYGEN	5A
WHITE RIVER, WEST FORK	5120202080040	DAVIESS	INW0284_00	FLAT CREEK AND OTHER TRIBUTARIES	E. COLI	5A

WHITE RIVER, WEST FORK	5120202080040	DAVIESS	INW0284_00	FLAT CREEK AND OTHER TRIBUTARIES	NUTRIENTS	5A
WHITE RIVER, WEST FORK	5120202080060	DAVIESS	INW0286_T1167	EAGAN DITCH BASIN	NUTRIENTS	5A
WHITE RIVER, WEST FORK	5120202080070	DAVIESS	INW0287_00	KILLION CANAL AND OTHER TRIBUTARIES	E. COLI	5A
WHITE RIVER, WEST FORK	5120202080070	DAVIESS	INW0287_T1063	PRAIRIE CREEK	IMPAIRED BIOTIC COMMUNITIES	5A
WHITE RIVER, WEST FORK	5120202080080	DAVIESS	INW0288_T1064	PRAIRIE CREEK	IMPAIRED BIOTIC COMMUNITIES	5A
WHITE RIVER, WEST FORK	5120202090010	DAVIESS	INW0291_M1039	WHITE RIVER	IMPAIRED BIOTIC COMMUNITIES	5A
WHITE RIVER, WEST FORK	5120202090010	DAVIESS	INW0291_M1039	WHITE RIVER	PCBS (FISH TISSUE)	5B
WHITE RIVER, WEST FORK	5120202090010	DAVIESS	INW0291_M1039	WHITE RIVER	TOTAL MERCURY (FISH TISSUE)	5B
WHITE RIVER, WEST FORK	5120202090010	DAVIESS	INW0291_T1038	HAWKINS CREEK	IMPAIRED BIOTIC COMMUNITIES	5A
WHITE RIVER, WEST FORK	5120202090020	DAVIESS	INW0292_00	VEALE CREEK SLOUGH	E. COLI	5A
WHITE RIVER, WEST FORK	5120202090030	DAVIESS	INW0293_00	VEALE CREEK-LOWER	E. COLI	5A
WHITE RIVER, WEST FORK	5120202090040	KNOX	INW0294_00	UNNAMED TRIBUTARY NW OF OLD WHEATLAND RD	pH	5A
WHITE RIVER, WEST FORK	5120202090040	KNOX	INW0294_00	UNNAMED TRIBUTARY NW OF OLD WHEATLAND RD	DISSOLVED OXYGEN	5A
WHITE RIVER, WEST FORK	5120202090070	DAVIESS	INW0297_M1040	WHITE RIVER	IMPAIRED BIOTIC COMMUNITIES	5A
WHITE RIVER, WEST FORK	5120202090070	DAVIESS	INW0297_M1040	WHITE RIVER	PCBS (FISH TISSUE)	5B
WHITE RIVER, WEST FORK	5120202090070	DAVIESS	INW0297_M1040	WHITE RIVER	TOTAL MERCURY (FISH TISSUE)	5B
WHITE RIVER, WEST FORK	5120202100030	PIKE	INW02A3_M1052	WHITE RIVER	IMPAIRED BIOTIC COMMUNITIES	5A
WHITE RIVER, WEST FORK	5120202100030	PIKE	INW02A3_M1052	WHITE RIVER	PCBS (FISH TISSUE)	5B
WHITE RIVER, WEST FORK	5120202100030	PIKE	INW02A3_M1052	WHITE RIVER	TOTAL MERCURY (FISH TISSUE)	5B
WHITE RIVER, WEST FORK	5120202100050	PIKE	INW02A5_00	CONGER CREEK-LITTLE CONGER CREEK	E. COLI	5A
WHITE RIVER, WEST FORK	5120202100060	PIKE	INW02A6_00	HARBIN CREEK	E. COLI	5A
WHITE RIVER, WEST FORK	5120202100100	KNOX	INW02AA_M1055	WHITE RIVER	IMPAIRED BIOTIC COMMUNITIES	5A
WHITE RIVER, WEST FORK	5120202100100	KNOX	INW02AA_M1055	WHITE RIVER	PCBS (FISH TISSUE)	5B
WHITE RIVER, WEST FORK	5120202100100	KNOX	INW02AA_M1055	WHITE RIVER	TOTAL MERCURY (FISH TISSUE)	5B
WHITE RIVER, WEST FORK	5120202100120	KNOX	INW02AC_M1056	WHITE RIVER	IMPAIRED BIOTIC COMMUNITIES	5A
WHITE RIVER, WEST FORK	5120202100120	KNOX	INW02AC_M1056	WHITE RIVER	PCBS (FISH TISSUE)	5B
WHITE RIVER, WEST FORK	5120202100120	KNOX	INW02AC_M1056	WHITE RIVER	TOTAL MERCURY (FISH TISSUE)	5B
WHITE RIVER, WEST FORK	5120202010040	MONROE	INW02P1003_00	LEMON, LAKE	TOTAL MERCURY (FISH TISSUE)	5B
WHITE RIVER, WEST FORK	5120202080010	DAVIESS	INW02P1045_00	PRAIRIE CREEK RESERVOIR NO. A-4-1 (FISHER DAM)	E. COLI	5A
WHITE RIVER, WEST FORK	5120202010070	MONROE	INW02P1079_00	GRIFFY RESERVOIR	TOTAL MERCURY (FISH TISSUE)	5B
WHITE RIVER, WEST FORK	5120203010010	BOONE	INW0311_00	WEST FORK BIG WALNUT CREEK-HEADWATERS	E. COLI	5A
WHITE RIVER, WEST FORK	5120203010020	BOONE	INW0312_00	MAIN EDLIN DITCH-SMITH DITCH	E. COLI	5A
WHITE RIVER,	5120203010030	BOONE	INW0313_00	MAIN EDLIN	E. COLI	5A

WEST FORK				DITCH-GRASSY BRANCH		
WHITE RIVER, WEST FORK	5120203010040	HENDRICKS	INW0314_00	WEST FORK BIG WALNUT CREEK-LOWER	E. COLI	5A
WHITE RIVER, WEST FORK	5120203010060	HENDRICKS	INW0316_00	EAST FORK BIG WALNUT CREEK-ROSS DITCH	E. COLI	5A
WHITE RIVER, WEST FORK	5120203010070	HENDRICKS	INW0317_00	EAST FORK BIG WALNUT CREEK-LOWER	E. COLI	5A
WHITE RIVER, WEST FORK	5120203020010	HENDRICKS	INW0321_00	BIG WALNUT-BARNARD TRIBUTARIES	E. COLI	5A
WHITE RIVER, WEST FORK	5120203020010	HENDRICKS	INW0321_T1001	BIG WALNUT CREEK	E. COLI	5A
WHITE RIVER, WEST FORK	5120203020020	PUTNAM	INW0322_T1002	BIG WALNUT CREEK-ERNIE PYLE MEMORIAL	E. COLI	5A
WHITE RIVER, WEST FORK	5120203020030	PUTNAM	INW0323_00	BLEDSOE BRANCH BASIN	E. COLI	5A
WHITE RIVER, WEST FORK	5120203020030	PUTNAM	INW0323_T1003	BIG WALNUT CREEK	E. COLI	5A
WHITE RIVER, WEST FORK	5120203020040	PUTNAM	INW0324_00	CLEAR CREEK-HEADWATERS (PUTNAM)	E. COLI	5A
WHITE RIVER, WEST FORK	5120203020050	PUTNAM	INW0325_00	CLEAR CREEK-MILLER CREEK	E. COLI	5A
WHITE RIVER, WEST FORK	5120203020060	PUTNAM	INW0326_T1004	BIG WALNUT CREEK	E. COLI	5A
WHITE RIVER, WEST FORK	5120203020070	PUTNAM	INW0327_T1005	BIG WALNUT CREEK	E. COLI	5A
WHITE RIVER, WEST FORK	5120203030010	PUTNAM	INW0331_00	OWL CREEK	E. COLI	5A
WHITE RIVER, WEST FORK	5120203030020	PUTNAM	INW0332_00	LITTLE WALNUT CREEK-HEADWATERS	E. COLI	5A
WHITE RIVER, WEST FORK	5120203030030	PUTNAM	INW0333_00	JONES CREEK TRIBUTARIES	E. COLI	5A
WHITE RIVER, WEST FORK	5120203030030	PUTNAM	INW0333_T1008	JONES CREEK	E. COLI	5A
WHITE RIVER, WEST FORK	5120203030030	PUTNAM	INW0333_T1008	JONES CREEK	IMPAIRED BIOTIC COMMUNITIES	5A
WHITE RIVER, WEST FORK	5120203030040	PUTNAM	INW0334_00	LITTLE WALNUT CREEK-LEATHERMAN CREEK	E. COLI	5A
WHITE RIVER, WEST FORK	5120203030050	PUTNAM	INW0335_00	LITTLE WALNUT CREEK-LONG BRANCH	E. COLI	5A
WHITE RIVER, WEST FORK	5120203040010	PUTNAM	INW0341_T1006	BIG WALNUT CREEK	E. COLI	5A
WHITE RIVER, WEST FORK	5120203040010	PUTNAM	INW0341_T1027	MAIDEN RUN	IMPAIRED BIOTIC COMMUNITIES	5A
WHITE RIVER, WEST FORK	5120203040020	PUTNAM	INW0342_00	MILL CREEK	E. COLI	5A
WHITE RIVER, WEST FORK	5120203040020	PUTNAM	INW0342_00	MILL CREEK	TOTAL MERCURY (FISH TISSUE)	5B
WHITE RIVER, WEST FORK	5120203040020	PUTNAM	INW0342_T1007	BIG WALNUT CREEK	TOTAL MERCURY (FISH TISSUE)	5B
WHITE RIVER, WEST FORK	5120203040020	PUTNAM	INW0342_T1007	BIG WALNUT CREEK	E. COLI	5A
WHITE RIVER, WEST FORK	5120203050020	PUTNAM	INW0352_T1009	LITTLE DEER CREEK	IMPAIRED BIOTIC COMMUNITIES	5A
WHITE RIVER, WEST FORK	5120203050050	PUTNAM	INW0355_00	DEER CREEK-MOSQUITO CREEK	E. COLI	5A
WHITE RIVER, WEST FORK	5120203050060	PUTNAM	INW0356_00	DEWEESE CREEK	E. COLI	5A
WHITE RIVER, WEST FORK	5120203050070	PUTNAM	INW0357_00	DEER CREEK-LEATHERWOOD CREEK	E. COLI	5A
WHITE RIVER, WEST FORK	5120203060070	MORGAN	INW0367_00	MUD CREEK-LOWER (HENDRICKS)	E. COLI	5A

WHITE RIVER, WEST FORK	5120203060100	PUTNAM	INW036A_00	MILL CREEK-COTTON/BELLE UNION BRANCHES	E. COLI	5A
WHITE RIVER, WEST FORK	5120203060120	PUTNAM	INW036C_00	MILL CREEK-VERMILLION/ HIGGENS BRANCHES	E. COLI	5A
WHITE RIVER, WEST FORK	5120203060130	OWEN	INW036D_00	MILL CREEK-SAND BRANCH	E. COLI	5A
WHITE RIVER, WEST FORK	51202030512	PUTNAM	INW036H_00	MILL CREEK AND OTHER TRIBUTARIES	FREE CYANIDE	5A
WHITE RIVER, WEST FORK	5120203070010	CLAY	INW0371_00	CROYS CREEK-VAN BUREN CREEK	E. COLI	5A
WHITE RIVER, WEST FORK	5120203070020	CLAY	INW0372_00	CROYS CREEK-BILLY CREEK	E. COLI	5A
WHITE RIVER, WEST FORK	5120203070030	CLAY	INW0373_00	EEL RIVER-SLATE/ AHLEMEYER BRANCHES	E. COLI	5A
WHITE RIVER, WEST FORK	5120203070050	OWEN	INW0375_00	JORDON CREEK-HEADWATERS (OWEN)	E. COLI	5A
WHITE RIVER, WEST FORK	5120203070060	OWEN	INW0376_00	NORTH FORK JORDAN CREEK	E. COLI	5A
WHITE RIVER, WEST FORK	5120203070070	CLAY	INW0377_00	JORDAN CREEK-LOWER	E. COLI	5A
WHITE RIVER, WEST FORK	5120203080040	CLAY	INW0384_00	BIRCH CREEK-LITTLE BIRCH CREEK	IMPAIRED BIOTIC COMMUNITIES	5A
WHITE RIVER, WEST FORK	5120203080040	CLAY	INW0384_00	BIRCH CREEK-LITTLE BIRCH CREEK	NUTRIENTS	5A
WHITE RIVER, WEST FORK	5120203080040	CLAY	INW0384_00	BIRCH CREEK-LITTLE BIRCH CREEK	E. COLI	5A
WHITE RIVER, WEST FORK	5120203080040	CLAY	INW0384_00	BIRCH CREEK-LITTLE BIRCH CREEK	DISSOLVED OXYGEN	5A
WHITE RIVER, WEST FORK	5120203090040	CLAY	INW0394_T1016	EEL RIVER	E. COLI	5A
WHITE RIVER, WEST FORK	5120203090040	CLAY	INW0394_T1016	EEL RIVER	IMPAIRED BIOTIC COMMUNITIES	5A
WHITE RIVER, WEST FORK	5120203090050	CLAY	INW0395_T1019	CONNELLY DITCH-HEADWATERS	E. COLI	5A
WHITE RIVER, WEST FORK	5120203090050	CLAY	INW0395_T1019	CONNELLY DITCH-HEADWATERS	IMPAIRED BIOTIC COMMUNITIES	5A
WHITE RIVER, WEST FORK	5120203090140	GREENE	INW039D_T1025	EEL RIVER	E. COLI	5A
WHITE RIVER, EAST FORK	5120204010020	HENRY	INW0412_00	MOON BROOK AND OTHER TRIBUTARIES	E. COLI	5A
WHITE RIVER, EAST FORK	5120204010020	HENRY	INW0412_T1002	BIG BLUE RIVER	E. COLI	5A
WHITE RIVER, EAST FORK	5120204010020	HENRY	INW0412_T1002	BIG BLUE RIVER	IMPAIRED BIOTIC COMMUNITIES	5A
WHITE RIVER, EAST FORK	5120204010040	HENRY	INW0414_T1003	BIG BLUE RIVER	IMPAIRED BIOTIC COMMUNITIES	5A
WHITE RIVER, EAST FORK	5120204010040	HENRY	INW0414_T1003	BIG BLUE RIVER	PCBS (FISH TISSUE)	5B
WHITE RIVER, EAST FORK	5120204010050	HENRY	INW0415_T1004	BIG BLUE RIVER	IMPAIRED BIOTIC COMMUNITIES	5A
WHITE RIVER, EAST FORK	5120204010050	HENRY	INW0415_T1004	BIG BLUE RIVER	NUTRIENTS	5A
WHITE RIVER, EAST FORK	5120204010050	HENRY	INW0415_T1004	BIG BLUE RIVER	PCBS (FISH TISSUE)	5B
WHITE RIVER, EAST FORK	5120204010080	HENRY	INW0418_T1005	BIG BLUE RIVER	PCBS (FISH TISSUE)	5B
WHITE RIVER, EAST FORK	5120204010110	HENRY	INW041B_T1006	BIG BLUE RIVER	PCBS (FISH TISSUE)	5B
WHITE RIVER, EAST FORK	5120204010120	RUSH	INW041C_T1007	BIG BLUE RIVER	PCBS (FISH TISSUE)	5B

WHITE RIVER, EAST FORK	5120204010120	RUSH	INW041C_T1007	BIG BLUE RIVER	TOTAL MERCURY (FISH TISSUE)	5B
WHITE RIVER, EAST FORK	5120204020030	HANCOCK	INW0423_00	SIXMILE CREEK	E. COLI	5A
WHITE RIVER, EAST FORK	5120204020030	HANCOCK	INW0423_T1010	BIG BLUE RIVER	E. COLI	5A
WHITE RIVER, EAST FORK	5120204020040	HANCOCK	INW0424_00	NAMELESS CREEK	E. COLI	5A
WHITE RIVER, EAST FORK	5120204020050	HANCOCK	INW0425_T1011	BIG BLUE RIVER	E. COLI	5A
WHITE RIVER, EAST FORK	5120204020060	SHELBY	INW0426_T1012	BIG BLUE RIVER-PRAIRIE BRANCH (SHELBY)	E. COLI	5A
WHITE RIVER, EAST FORK	5120204020070	SHELBY	INW0427_T1013	BIG BLUE RIVER-BASS DITCH	E. COLI	5A
WHITE RIVER, EAST FORK	5120204020080	SHELBY	INW0428_00	FOREMAN BRANCH TRIBUTARIES	E. COLI	5A
WHITE RIVER, EAST FORK	5120204020080	SHELBY	INW0428_T1014	BIG BLUE RIVER	E. COLI	5A
WHITE RIVER, EAST FORK	5120204030060	SHELBY	INW0436_00	RAYS CROSSING TRIBUTARIES	E. COLI	5A
WHITE RIVER, EAST FORK	5120204030060	SHELBY	INW0436_T1015	LITTLE BLUE RIVER	E. COLI	5A
WHITE RIVER, EAST FORK	5120204040070	SHELBY	INW0447_01	BRANDYWINE CREEK (DOWNSTREAM OF SWAMP CREEK)	E. COLI	5A
WHITE RIVER, EAST FORK	5120204040080	SHELBY	INW0448_00	BRANDYWINE CREEK	E. COLI	5A
WHITE RIVER, EAST FORK	5120204050010	SHELBY	INW0451_T1018	BIG BLUE RIVER-SR44	E. COLI	5A
WHITE RIVER, EAST FORK	5120204050010	SHELBY	INW0451_T1018	BIG BLUE RIVER-SR44	PCBS (FISH TISSUE)	5B
WHITE RIVER, EAST FORK	5120204050050	JOHNSON	INW0455_T1020	BIG BLUE RIVER	PCBS (FISH TISSUE)	5B
WHITE RIVER, EAST FORK	5120204050050	JOHNSON	INW0455_T1020	BIG BLUE RIVER	E. COLI	5A
WHITE RIVER, EAST FORK	5120204050050	JOHNSON	INW0455_T1020	BIG BLUE RIVER	TOTAL MERCURY (FISH TISSUE)	5B
WHITE RIVER, EAST FORK	5120204060010	HANCOCK	INW0461_T1029	SUGAR CREEK (DOWNSTREAM OF GRAIN DITCH)	DISSOLVED OXYGEN	5A
WHITE RIVER, EAST FORK	5120204060010	HANCOCK	INW0461_T1029	SUGAR CREEK (DOWNSTREAM OF GRAIN DITCH)	E. COLI	5A
WHITE RIVER, EAST FORK	5120204060010	HANCOCK	INW0461_T1029	SUGAR CREEK (DOWNSTREAM OF GRAIN DITCH)	NUTRIENTS	5A
WHITE RIVER, EAST FORK	51202040405	HANCOCK	INW0465_T1032	SUGAR CREEK SMITH-JOHNSON DITCH	FREE CYANIDE	5A
WHITE RIVER, EAST FORK	5120204070050	MARION	INW0475_00	BUCK CREEK	E. COLI	5A
WHITE RIVER, EAST FORK	5120204080040	SHELBY	INW0484_00	SNAIL CREEK-DRY FORK	IMPAIRED BIOTIC COMMUNITIES	5A
WHITE RIVER, EAST FORK	5120204080060	JOHNSON	INW0486_T1095	LEATHERWOOD CREEK	E. COLI	5A
WHITE RIVER, EAST FORK	5120204080060	JOHNSON	INW0486_T1095	LEATHERWOOD CREEK	DISSOLVED OXYGEN	5A
WHITE RIVER, EAST FORK	5120204080060	JOHNSON	INW0486_T1095	LEATHERWOOD CREEK	IMPAIRED BIOTIC COMMUNITIES	5A
WHITE RIVER, EAST FORK	5120204090010	JOHNSON	INW0491_01	EAST GRASSY CREEK	E. COLI	5A
WHITE RIVER, EAST FORK	5120204090020	JOHNSON	INW0492_00	ROBERTS DITCH AND OTHER TRIBUTARIES	E. COLI	5A
WHITE RIVER, EAST FORK	5120204090020	JOHNSON	INW0492_T1039	YOUNGS CREEK	E. COLI	5A
WHITE RIVER, EAST FORK	5120204090020	JOHNSON	INW0492_T1096	YOUNGS CREEK	E. COLI	5A
WHITE RIVER,	5120204090030	JOHNSON	INW0493_T1040	YOUNGS CREEK	E. COLI	5A

EAST FORK						
WHITE RIVER, EAST FORK	5120204090030	JOHNSON	INW0493_T1050	BREWER DITCH	E. COLI	5A
WHITE RIVER, EAST FORK	5120204090030	JOHNSON	INW0493_T1051	CANARY DITCH	E. COLI	5A
WHITE RIVER, EAST FORK	5120204090040	JOHNSON	INW0494_00	RAY CREEK TRIBUTARIES	E. COLI	5A
WHITE RIVER, EAST FORK	5120204090040	JOHNSON	INW0494_T1041	YOUNGS CREEK	E. COLI	5A
WHITE RIVER, EAST FORK	5120204090050	JOHNSON	INW0495_00	HURRICANE CREEK (JOHNSON)	E. COLI	5A
WHITE RIVER, EAST FORK	5120204090050	JOHNSON	INW0496_T1042	YOUNGS CREEK	E. COLI	5A
WHITE RIVER, EAST FORK	5120204090060	JOHNSON	INW0497_00	AMITY DITCH TRIBUTARIES	E. COLI	5A
WHITE RIVER, EAST FORK	5120204090060	JOHNSON	INW0497_T1043	YOUNGS CREEK	E. COLI	5A
WHITE RIVER, EAST FORK	5120204100010	BARTHOLOMEW	INW04A1_M1045	DRIFTWOOD RIVER-HENDRICKS FORD (GAGE)	E. COLI	5A
WHITE RIVER, EAST FORK	5120204100040	BARTHOLOMEW	INW04A4_M1046	DRIFTWOOD RIVER-PLEASANT VIEW VILLAGE	E. COLI	5A
WHITE RIVER, EAST FORK	5120204100060	BARTHOLOMEW	INW04A6_M1046	DRIFTWOOD RIVER (NORTH OF CR 400N)	E. COLI	5A
WHITE RIVER, EAST FORK	5120204100060	BARTHOLOMEW	INW04A6_M1047	DRIFTWOOD RIVER (SOUTH OF CR 400N)	E. COLI	5A
WHITE RIVER, EAST FORK	5120204100070	BARTHOLOMEW	INW04A7_M1048	DRIFTWOOD RIVER	E. COLI	5A
WHITE RIVER, EAST FORK	5120205020060	RUSH	INW0526_00	RUSHVILLE TRIBUTARIES	TOTAL MERCURY (FISH TISSUE)	5B
WHITE RIVER, EAST FORK	5120205020060	RUSH	INW0526_T1007	FLATROCK RIVER	TOTAL MERCURY (FISH TISSUE)	5B
WHITE RIVER, EAST FORK	5120205020080	RUSH	INW0528_T1008	FLATROCK RIVER-GAS WELLS	E. COLI	5A
WHITE RIVER, EAST FORK	5120205020080	RUSH	INW0528_T1008	FLATROCK RIVER-GAS WELLS	TOTAL MERCURY (FISH TISSUE)	5B
WHITE RIVER, EAST FORK	5120205030070	RUSH	INW0537_00	LITTLE FLATROCK RIVER-AT COUNTY LINE	E. COLI	5A
WHITE RIVER, EAST FORK	5120205040050	RUSH	INW0545_00	MUD CREEK-HODGE DITCH	DISSOLVED OXYGEN	5A
WHITE RIVER, EAST FORK	5120205040050	RUSH	INW0545_00	MUD CREEK-HODGE DITCH	NUTRIENTS	5A
WHITE RIVER, EAST FORK	5120205040050	RUSH	INW0545_00	MUD CREEK-HODGE DITCH	E. COLI	5A
WHITE RIVER, EAST FORK	5120205050020	SHELBY	INW0552_T1013	FLATROCK RIVER-WILLOW PARK	PCBS (FISH TISSUE)	5B
WHITE RIVER, EAST FORK	5120206010010	DECATUR	INW0611_00	CLIFTY CREEK-MIDDLE BRANCH	E. COLI	5A
WHITE RIVER, EAST FORK	5120206010020	DECATUR	INW0612_00	CLIFTY CREEK-SOUTH BRANCH	E. COLI	5A
WHITE RIVER, EAST FORK	5120206010030	RUSH	INW0613_00	CLIFTY CREEK, NORTH FORK (HEADWATER)	E. COLI	5A
WHITE RIVER, EAST FORK	5120206010030	RUSH	INW0613_01	CLIFTY CREEK, NORTH FORK	E. COLI	5A
WHITE RIVER, EAST FORK	5120206010030	RUSH	INW0613_T1001	CLIFTY CREEK, NORTH FORK - UNNAMED TRIBUTARY	E. COLI	5A
WHITE RIVER, EAST FORK	5120206010060	DECATUR	INW0616_00	CLIFTY CREEK (UPSTREAM OF POND BRANCH)	E. COLI	5A
WHITE RIVER,	5120206010070	BARTHOLOMEW	INW0617_00	CLIFTY CREEK-	E. COLI	5A

EAST FORK				HARTSVILLE		
WHITE RIVER, EAST FORK	5120206010080	DECATUR	INW0618_00	FALL FORK CLIFTY CREEK-HEADWATERS	IMPAIRED BIOTIC COMMUNITIES	5A
WHITE RIVER, EAST FORK	5120206010120	BARTHOLOMEW	INW061C_00	CLIFTY CREEK-NEWBERN	E. COLI	5A
WHITE RIVER, EAST FORK	5120206010130	BARTHOLOMEW	INW061D_01	DUCK CREEK (DOWNSTREAM OF SHAEFER LAKE)	E. COLI	5A
WHITE RIVER, EAST FORK	5120206010140	BARTHOLOMEW	INW061E_00	CLIFTY CREEK	E. COLI	5A
WHITE RIVER, EAST FORK	5120206010150	BARTHOLOMEW	INW061F_00	SLOAN BRANCH CLIFTY CREEK	E. COLI	5A
WHITE RIVER, EAST FORK	5120206020010	BARTHOLOMEW	INW0621_M1012	EAST FORK WHITE RIVER	PCBS (FISH TISSUE)	5B
WHITE RIVER, EAST FORK	5120206020010	BARTHOLOMEW	INW0621_M1012	EAST FORK WHITE RIVER	TOTAL MERCURY (FISH TISSUE)	5B
WHITE RIVER, EAST FORK	5120206020030	BARTHOLOMEW	INW0623_M1013	EAST FORK WHITE RIVER	TOTAL MERCURY (FISH TISSUE)	5B
WHITE RIVER, EAST FORK	5120206020030	BARTHOLOMEW	INW0623_M1013	EAST FORK WHITE RIVER	E. COLI	5A
WHITE RIVER, EAST FORK	5120206020030	BARTHOLOMEW	INW0623_M1013	EAST FORK WHITE RIVER	PCBS (FISH TISSUE)	5B
WHITE RIVER, EAST FORK	5120206020070	BARTHOLOMEW	INW0627_M1014	EAST FORK WHITE RIVER	E. COLI	5A
WHITE RIVER, EAST FORK	5120206020070	BARTHOLOMEW	INW0627_M1014	EAST FORK WHITE RIVER	PCBS (FISH TISSUE)	5B
WHITE RIVER, EAST FORK	5120206020070	BARTHOLOMEW	INW0627_M1014	EAST FORK WHITE RIVER	TOTAL MERCURY (FISH TISSUE)	5B
WHITE RIVER, EAST FORK	5120206030010	DECATUR	INW0631_T1002	SAND CREEK	E. COLI	5A
WHITE RIVER, EAST FORK	5120206030030	DECATUR	INW0633_T1006	MUDDY FORK (DOWNSTREAM OF GREENSBURG CITY PARK LAKE)	E. COLI	5A
WHITE RIVER, EAST FORK	5120206030040	DECATUR	INW0634_T1004	SAND CREEK-GAYNORSVILLE	E. COLI	5A
WHITE RIVER, EAST FORK	5120206030060	DECATUR	INW0636_01	COBBS FORK (DS OF FALL BRANCH)	DISSOLVED OXYGEN	5A
WHITE RIVER, EAST FORK	5120206030070	DECATUR	INW0637_T1005	SAND CREEK	E. COLI	5A
WHITE RIVER, EAST FORK	5120206030070	DECATUR	INW0637_T1005	SAND CREEK	TOTAL MERCURY (FISH TISSUE)	5B
WHITE RIVER, EAST FORK	5120206030080	DECATUR	INW0638_T1006	SAND CREEK	TOTAL MERCURY (FISH TISSUE)	5B
WHITE RIVER, EAST FORK	5120206030090	JENNINGS	INW0639_T1007	SAND CREEK	TOTAL MERCURY (FISH TISSUE)	5B
WHITE RIVER, EAST FORK	5120206030120	DECATUR	INW063C_00	WYALOOSING CREEK-HEADWATERS	IMPAIRED BIOTIC COMMUNITIES	5A
WHITE RIVER, EAST FORK	5120206030190	JACKSON	INW063K_T1011	SAND CREEK	DISSOLVED OXYGEN	5A
WHITE RIVER, EAST FORK	5120206030190	JACKSON	INW063K_T1011	SAND CREEK	E. COLI	5A
WHITE RIVER, EAST FORK	5120206030190	JACKSON	INW063K_T1011	SAND CREEK	TOTAL MERCURY (FISH TISSUE)	5B
WHITE RIVER, EAST FORK	5120206040010	JACKSON	INW0641_M1015	EAST FORK WHITE R-REDDINGTON	PCBS (FISH TISSUE)	5B
WHITE RIVER, EAST FORK	5120206040010	JACKSON	INW0641_M1015	EAST FORK WHITE R-REDDINGTON	E. COLI	5A
WHITE RIVER, EAST FORK	5120206040010	JACKSON	INW0641_M1015	EAST FORK WHITE R-REDDINGTON	TOTAL MERCURY (FISH TISSUE)	5B
WHITE RIVER, EAST FORK	5120206040030	JACKSON	INW0643_M1016	EAST FORK WHITE RIVER	E. COLI	5A
WHITE RIVER, EAST FORK	5120206000000	JACKSON	INW0643_M1016	EAST FORK WHITE RIVER	FREE CYANIDE	5A
WHITE RIVER, EAST FORK	5120206040030	JACKSON	INW0643_M1016	EAST FORK WHITE RIVER	PCBS (FISH TISSUE)	5B
WHITE RIVER, EAST FORK	5120206040030	JACKSON	INW0643_M1016	EAST FORK WHITE RIVER	TOTAL MERCURY (FISH TISSUE)	5B

WHITE RIVER, EAST FORK	5120206040050	JACKSON	INW0645_M1017	EAST FORK WHITE RIVER	E. COLI	5A
WHITE RIVER, EAST FORK	5120206040050	JACKSON	INW0645_M1017	EAST FORK WHITE RIVER	TOTAL MERCURY (FISH TISSUE)	5B
WHITE RIVER, EAST FORK	5120206040050	JACKSON	INW0645_M1017	EAST FORK WHITE RIVER	PCBS (FISH TISSUE)	5B
WHITE RIVER, EAST FORK	5120206050040	BARTHOLOMEW	INW0654_00	EAST FORK WHITE CREEK-UPPER	IMPAIRED BIOTIC COMMUNITIES	5A
WHITE RIVER, EAST FORK	5120206050070	JACKSON	INW0657_00	WHITE CREEK	E. COLI	5A
WHITE RIVER, EAST FORK	5120206050070	JACKSON	INW0657_T1024	UNNAMED TRIBUTARY	CHLORIDE	5A
WHITE RIVER, EAST FORK	5120206050070	JACKSON	INW0657_T1024	WHITE CREEK-UNNAMED TRIBUTARY	DISSOLVED OXYGEN	5A
WHITE RIVER, EAST FORK	5120206050070	JACKSON	INW0657_T1024	WHITE CREEK-UNNAMED TRIBUTARY	E. COLI	5A
WHITE RIVER, EAST FORK	5120206050070	JACKSON	INW0657_T1025	SPRAY CREEK	E. COLI	5A
WHITE RIVER, EAST FORK	5120206050070	JACKSON	INW0657_T1026	SPRAY CREEK-UNNAMED TRIBUTARY	E. COLI	5A
WHITE RIVER, EAST FORK	5120206060010	JACKSON	INW0661_M1018	EAST FORK WHITE RIVER	PCBS (FISH TISSUE)	5B
WHITE RIVER, EAST FORK	5120206060010	JACKSON	INW0661_M1018	EAST FORK WHITE RIVER	TOTAL MERCURY (FISH TISSUE)	5B
WHITE RIVER, EAST FORK	5120206060010	JACKSON	INW0661_M1018	EAST FORK WHITE RIVER	E. COLI	5A
WHITE RIVER, EAST FORK	5120206060020	JACKSON	INW0662_M1019	EAST FORK WHITE RIVER	E. COLI	5A
WHITE RIVER, EAST FORK	5120206060020	JACKSON	INW0662_M1019	EAST FORK WHITE RIVER	PCBS (FISH TISSUE)	5B
WHITE RIVER, EAST FORK	5120206060020	JACKSON	INW0662_M1019	EAST FORK WHITE RIVER	TOTAL MERCURY (FISH TISSUE)	5B
WHITE RIVER, EAST FORK	5120206060040	JACKSON	INW0664_M1020	EAST FORK WHITE RIVER	E. COLI	5A
WHITE RIVER, EAST FORK	5120206060040	JACKSON	INW0664_M1020	EAST FORK WHITE RIVER	PCBS (FISH TISSUE)	5B
WHITE RIVER, EAST FORK	5120206060040	JACKSON	INW0664_M1020	EAST FORK WHITE RIVER	TOTAL MERCURY (FISH TISSUE)	5B
WHITE RIVER, EAST FORK	5120206060050	JACKSON	INW0665_M1021	EAST FORK WHITE RIVER	PCBS (FISH TISSUE)	5B
WHITE RIVER, EAST FORK	5120206030030	DECATUR	INW06P1030_00	GREENSBURG RESERVOIR	PCBS (FISH TISSUE)	5B
WHITE RIVER, EAST FORK	5120207010010	RIPLEY	INW0711_00	BIG CREEK-HEADWATERS (RIPLEY)	IMPAIRED BIOTIC COMMUNITIES	5A
WHITE RIVER, EAST FORK	5120207010020	JEFFERSON	INW0712_00	BIG CREEK-MARBLE CREEK	IMPAIRED BIOTIC COMMUNITIES	5A
WHITE RIVER, EAST FORK	5120207010030	JEFFERSON	INW0713_00	BIG CREEK	IMPAIRED BIOTIC COMMUNITIES	5A
WHITE RIVER, EAST FORK	5120207010040	JEFFERSON	INW0714_00	MIDDLE FORK CREEK (JEFFERSON)	E. COLI	5A
WHITE RIVER, EAST FORK	5120207010040	JEFFERSON	INW0714_00	MIDDLE FORK CREEK (JEFFERSON)	IMPAIRED BIOTIC COMMUNITIES	5A
WHITE RIVER, WEST FORK	5120207010060	JEFFERSON	INW0716_00	BIG CREEK-HARBERTS CREEK	E. COLI	5A
WHITE RIVER, EAST FORK	5120207010060	JEFFERSON	INW0716_T1007	HARBERTS CREEK	IMPAIRED BIOTIC COMMUNITIES	5A
WHITE RIVER, EAST FORK	5120207010090	JEFFERSON	INW0719_00	LITTLE CREEK	E. COLI	5A
WHITE RIVER, EAST FORK	5120207010100	JEFFERSON	INW071A_00	BIG CREEK (UPSTREAM OF WALTON CREEK)	E. COLI	5A
WHITE RIVER, EAST FORK	5120207020010	RIPLEY	INW0721_00	GRAHAM CREEK-HEADWATERS	NUTRIENTS	5A
WHITE RIVER, EAST FORK	5120207020010	RIPLEY	INW0721_00	GRAHAM CREEK-HEADWATERS	DISSOLVED OXYGEN	5A
WHITE RIVER, EAST FORK	5120207020020	RIPLEY	INW0722_00	NORTH FORK GRAHAM CREEK	DISSOLVED OXYGEN	5A

WHITE RIVER, EAST FORK	5120207020030	RIPLEY	INW0723_00	GRAHAM CREEK-CAMPFIRE CREEK	DISSOLVED OXYGEN	5A
WHITE RIVER, EAST FORK	5120207020040	RIPLEY	INW0724_00	LITTLE GRAHAM CREEK-HEADWATERS	DISSOLVED OXYGEN	5A
WHITE RIVER, EAST FORK	5120207020040	RIPLEY	INW0724_00	LITTLE GRAHAM CREEK-HEADWATERS	IMPAIRED BIOTIC COMMUNITIES	5A
WHITE RIVER, EAST FORK	5120207020040	RIPLEY	INW0724_00	LITTLE GRAHAM CREEK-HEADWATERS	NUTRIENTS	5A
WHITE RIVER, EAST FORK	5120207020040	RIPLEY	INW0724_00	LITTLE GRAHAM CREEK-HEADWATERS	pH	5A
WHITE RIVER, EAST FORK	5120207020050	RIPLEY	INW0725_00	LITTLE GRAHAM-HORSE & POPLAR BRANCH	IMPAIRED BIOTIC COMMUNITIES	5A
WHITE RIVER, EAST FORK	5120207020050	RIPLEY	INW0725_00	LITTLE GRAHAM-HORSE & POPLAR BRANCH	DISSOLVED OXYGEN	5A
WHITE RIVER, EAST FORK	5120207020050	RIPLEY	INW0725_00	LITTLE GRAHAM-HORSE & POPLAR BRANCH	NUTRIENTS	5A
WHITE RIVER, EAST FORK	5120207020050	RIPLEY	INW0725_00	LITTLE GRAHAM-HORSE & POPLAR BRANCH	pH	5A
WHITE RIVER, EAST FORK	5120207030070	SCOTT	INW0737_00	AUSTIN AND OTHER TRIBUTARIES	E. COLI	5A
WHITE RIVER, EAST FORK	5120207030070	SCOTT	INW0737_T1008	MUSCATATUCK RIVER	E. COLI	5A
WHITE RIVER, EAST FORK	5120207030070	SCOTT	INW0737_T1009	MUSCATATUCK RIVER	DISSOLVED OXYGEN	5A
WHITE RIVER, EAST FORK	5120207030070	SCOTT	INW0737_T1009	MUSCATATUCK RIVER	E. COLI	5A
WHITE RIVER, EAST FORK	5120207040130	SCOTT	INW074D_00	STUCKER FORK (W L MCCLAIN DITCH)	IMPAIRED BIOTIC COMMUNITIES	5A
WHITE RIVER, EAST FORK	5120207040130	SCOTT	INW074D_00	STUCKER FORK (W L MCCLAIN DITCH)	AMMONIA	5A
WHITE RIVER, EAST FORK	5120207040130	SCOTT	INW074D_00	STUCKER FORK (W L MCCLAIN DITCH)	DISSOLVED OXYGEN	5A
WHITE RIVER, EAST FORK	5120207050010	DECATUR	INW0751_00	NORTH FORK VERNON FORK-HEADWATERS	DISSOLVED OXYGEN	5A
WHITE RIVER, EAST FORK	5120207050010	DECATUR	INW0751_00	NORTH FORK VERNON FORK-HEADWATERS	IMPAIRED BIOTIC COMMUNITIES	5A
WHITE RIVER, EAST FORK	5120207050010	DECATUR	INW0751_00	NORTH FORK VERNON FORK-HEADWATERS	NUTRIENTS	5A
WHITE RIVER, EAST FORK	5120207050010	DECATUR	INW0751_00	NORTH FORK VERNON FORK-HEADWATERS	pH	5A
WHITE RIVER, EAST FORK	5120207050020	DECATUR	INW0752_00	NORTH FORK VERNON FORK-SYMRNA	NUTRIENTS	5A
WHITE RIVER, EAST FORK	5120207050020	DECATUR	INW0752_00	NORTH FORK VERNON FORK-SYMRNA	pH	5A
WHITE RIVER, EAST FORK	5120207050070	JENNINGS	INW0757_00	BRUSH CREEK (JENNINGS)	NUTRIENTS	5A
WHITE RIVER, EAST FORK	5120207050080	JENNINGS	INW0758_00	NORTH FORK-PLEASANT RUN/LONG BRANCH	IMPAIRED BIOTIC COMMUNITIES	5A
WHITE RIVER, EAST FORK	5120207050080	JENNINGS	INW0758_00	NORTH FORK-PLEASANT RUN/LONG BRANCH	NUTRIENTS	5A
WHITE RIVER, EAST FORK	5120207060010	RIPLEY	INW0761_00	OTTER CREEK-LONG	DISSOLVED OXYGEN	5A

				BRANCH		
WHITE RIVER, EAST FORK	5120207060010	RIPLEY	INW0761_00	OTTER CREEK-LONG BRANCH	IMPAIRED BIOTIC COMMUNITIES	5A
WHITE RIVER, EAST FORK	5120207060010	RIPLEY	INW0761_00	OTTER CREEK-LONG BRANCH	NUTRIENTS	5A
WHITE RIVER, EAST FORK	5120207060010	RIPLEY	INW0761_00	OTTER CREEK-LONG BRANCH	pH	5A
WHITE RIVER, EAST FORK	5120207060020	RIPLEY	INW0762_00	LITTLE OTTER CREEK	pH	5A
WHITE RIVER, EAST FORK	5120207060020	RIPLEY	INW0762_00	LITTLE OTTER CREEK	DISSOLVED OXYGEN	5A
WHITE RIVER, EAST FORK	5120207060020	RIPLEY	INW0762_00	LITTLE OTTER CREEK	IMPAIRED BIOTIC COMMUNITIES	5A
WHITE RIVER, EAST FORK	5120207060030	JENNINGS	INW0763_00	OTTER CREEK-FALLING TIMBERS BRANCH	DISSOLVED OXYGEN	5A
WHITE RIVER, EAST FORK	5120207060030	JENNINGS	INW0763_00	OTTER CREEK-FALLING TIMBERS BRANCH	IMPAIRED BIOTIC COMMUNITIES	5A
WHITE RIVER, EAST FORK	5120207060060	JENNINGS	INW0766_00	OTTER CREEK-CROOKED CREEK	IMPAIRED BIOTIC COMMUNITIES	5A
WHITE RIVER, EAST FORK	5120207070010	JENNINGS	INW0771_00	VERNON FORK-CROSLEY LAKE	DISSOLVED OXYGEN	5A
WHITE RIVER, EAST FORK	5120207100000	JENNINGS	INW0771_00	VERNON FORK-CROSLEY LAKE	FREE CYANIDE	5A
WHITE RIVER, EAST FORK	5120207070010	JENNINGS	INW0771_00	VERNON FORK-CROSLEY LAKE	IMPAIRED BIOTIC COMMUNITIES	5A
WHITE RIVER, EAST FORK	5120207070010	JENNINGS	INW0771_00	VERNON FORK-CROSLEY LAKE	NUTRIENTS	5A
WHITE RIVER, EAST FORK	5120207070010	JENNINGS	INW0771_00	VERNON FORK-CROSLEY LAKE	pH	5A
WHITE RIVER, EAST FORK	5120207070030	JENNINGS	INW0773_00	VERNON FORK-POLLY BRANCH	TOTAL MERCURY (FISH TISSUE)	5B
WHITE RIVER, EAST FORK	5120207070030	JENNINGS	INW0773_00	VERNON FORK-POLLY BRANCH	DISSOLVED OXYGEN	5A
WHITE RIVER, EAST FORK	5120207070040	JENNINGS	INW0774_00	TEA CREEK	DISSOLVED OXYGEN	5A
WHITE RIVER, EAST FORK	5120207070040	JENNINGS	INW0774_00	TEA CREEK	E. COLI	5A
WHITE RIVER, EAST FORK	5120207070040	JENNINGS	INW0774_00	TEA CREEK	IMPAIRED BIOTIC COMMUNITIES	5A
WHITE RIVER, EAST FORK	5120207070050	JENNINGS	INW0775_00	SIXMILE CREEK-TWOMILE CREEK	DISSOLVED OXYGEN	5A
WHITE RIVER, EAST FORK	5120207070050	JENNINGS	INW0775_00	SIXMILE CREEK-TWOMILE CREEK	IMPAIRED BIOTIC COMMUNITIES	5A
WHITE RIVER, EAST FORK	5120207080010	JENNINGS	INW0781_01	MUTTON CREEK (DOWNSTREAM OF LITTLE MUTTON CREEK)	E. COLI	5A
WHITE RIVER, EAST FORK	5120207080020	JACKSON	INW0782_00	MUTTON CREEK-LOWER	IMPAIRED BIOTIC COMMUNITIES	5A
WHITE RIVER, EAST FORK	5120207080020	JACKSON	INW0782_00	MUTTON CREEK-LOWER	DISSOLVED OXYGEN	5A
WHITE RIVER, EAST FORK	5120207080030	JENNINGS	INW0783_00	STORM CREEK-UPPER	DISSOLVED OXYGEN	5A
WHITE RIVER, EAST FORK	5120207080030	JENNINGS	INW0783_00	STORM CREEK-UPPER	IMPAIRED BIOTIC COMMUNITIES	5A
WHITE RIVER, EAST FORK	5120207080040	JACKSON	INW0784_00	STORM CREEK-LOWER	DISSOLVED OXYGEN	5A
WHITE RIVER, EAST FORK	5120207080040	JACKSON	INW0784_00	STORM CREEK-LOWER	IMPAIRED BIOTIC COMMUNITIES	5A
WHITE RIVER,	5120207080050	JACKSON	INW0785_00	MUTTON	IMPAIRED BIOTIC	5A

EAST FORK				CREEK-SANDY BRANCH	COMMUNITIES	
WHITE RIVER, EAST FORK	5120207090060	WASHINGTON	INW0796_01	SMART DITCH - RIDER DITCH	DISSOLVED OXYGEN	5A
WHITE RIVER, EAST FORK	5120207090060	WASHINGTON	INW0796_01	SMART DITCH - RIDER DITCH	E. COLI	5A
WHITE RIVER, EAST FORK	5120207090060	WASHINGTON	INW0796_01	SMART DITCH - RIDER DITCH	IMPAIRED BIOTIC COMMUNITIES	5A
WHITE RIVER, EAST FORK	5120207090060	WASHINGTON	INW0796_T1002	MUSCATATUCK RIVER (UPSTREAM OF VERNON FORK)	E. COLI	5A
WHITE RIVER, EAST FORK	5120207090060	WASHINGTON	INW0796_T1002	MUSCATATUCK RIVER (UPSTREAM OF VERNON FORK)	DISSOLVED OXYGEN	5A
WHITE RIVER, EAST FORK	5120207090060	WASHINGTON	INW0796_T1003	MUSCATATCUK RIVER (DOWNSTREAM OF VERNON FORK)	DISSOLVED OXYGEN	5A
WHITE RIVER, EAST FORK	5120207090060	WASHINGTON	INW0796_T1003	MUSCATATUCK RIVER (DOWNSTREAM OF VERNON FORK)	E. COLI	5A
WHITE RIVER, EAST FORK	5120207100060	WASHINGTON	INW07A6_01	ELK CREEK (DOWNSTREAM OF ARNOLD CREEK)	E. COLI	5A
WHITE RIVER, EAST FORK	5120207110010	WASHINGTON	INW07B1_M1003	MUCATATUCK RIVER	DISSOLVED OXYGEN	5A
WHITE RIVER, EAST FORK	5120207110010	WASHINGTON	INW07B1_M1003	MUCATATUCK RIVER	IMPAIRED BIOTIC COMMUNITIES	5A
WHITE RIVER, EAST FORK	5120207110040	WASHINGTON	INW07B4_00	DELANY CREEK	E. COLI	5A
WHITE RIVER, EAST FORK	5120207110050	JACKSON	INW07B5_M1004	MUSCATATUCK RIVER-SNYDER DITCH	DISSOLVED OXYGEN	5A
WHITE RIVER, EAST FORK	5120207110050	JACKSON	INW07B5_M1004	MUSCATATUCK RIVER-SNYDER DITCH	IMPAIRED BIOTIC COMMUNITIES	5A
WHITE RIVER, EAST FORK	5120207110070	WASHINGTON	INW07B7_M1005	MUSCATATUCK RIVER	PCBS (FISH TISSUE)	5B
WHITE RIVER, EAST FORK	5120207110070	WASHINGTON	INW07B7_M1005	MUSCATATUCK RIVER	TOTAL MERCURY (FISH TISSUE)	5B
WHITE RIVER, EAST FORK	5120207110070	WASHINGTON	INW07B7_M1005	MUSCATATUCK RIVER	IMPAIRED BIOTIC COMMUNITIES	5A
WHITE RIVER, EAST FORK	5120207030050	SCOTT	INW07P1040_00	HARDY LAKE	PCBS (FISH TISSUE)	5B
WHITE RIVER, EAST FORK	5120207030050	SCOTT	INW07P1040_00	HARDY LAKE	TOTAL MERCURY (FISH TISSUE)	5B
WHITE RIVER, EAST FORK	5120208010010	WASHINGTON	INW0811_M1001	EAST FORK WHITE RIVER	PCBS (FISH TISSUE)	5B
WHITE RIVER, EAST FORK	5120208010020	WASHINGTON	INW0812_00	BUFFALO CREEK	E. COLI	5A
WHITE RIVER, EAST FORK	5120208010030	JACKSON	INW0813_M1002	EAST FORK WHITE RIVER	PCBS (FISH TISSUE)	5B
WHITE RIVER, EAST FORK	5120208010070	WASHINGTON	INW0817_00	TWIN CREEK-LOWER	E. COLI	5A
WHITE RIVER, EAST FORK	5120208020010	WASHINGTON	INW0821_00	CLIFTY CREEK	E. COLI	5A
WHITE RIVER, EAST FORK	5120208020020	LAWRENCE	INW0822_M1003	EAST FORK WHITE R-TUNNELTON	PCBS (FISH TISSUE)	5B
WHITE RIVER, EAST FORK	5120208020040	LAWRENCE	INW0824_M1004	EAST FORK WHITE RIVER	PCBS (FISH TISSUE)	5B
WHITE RIVER, EAST FORK	5120208020060	LAWRENCE	INW0826_M1005	EAST FORK WHITE RIVER	PCBS (FISH TISSUE)	5B
WHITE RIVER, EAST FORK	5120208030010	JACKSON	INW0831_00	GUTHRIE CREEK-DRY CREEK	IMPAIRED BIOTIC COMMUNITIES	5A
WHITE RIVER, EAST FORK	5120208030030	LAWRENCE	INW0833_00	GUTHRIE CREEK-CRAWFORD CREEK	DISSOLVED OXYGEN	5A
WHITE RIVER, EAST FORK	5120208030040	LAWRENCE	INW0834_T1052	GUTHRIE CREEK	E. COLI	5A

WHITE RIVER, EAST FORK	5120208040020	LAWRENCE	INW0842_M1006	EAST FORK WHITE RIVER	PCBS (FISH TISSUE)	5B
WHITE RIVER, EAST FORK	5120208040030	LAWRENCE	INW0843_00	LEATHERWOOD CREEK-HEADWATERS	E. COLI	5A
WHITE RIVER, EAST FORK	5120208040040	LAWRENCE	INW0844_00	SOUTH FORK LEATHERWOOD CREEK	E. COLI	5A
WHITE RIVER, EAST FORK	5120208040050	LAWRENCE	INW0845_00	LEATHERWOOD CREEK AND OTHER TRIBUTARIES	DISSOLVED OXYGEN	5A
WHITE RIVER, EAST FORK	5120208040050	LAWRENCE	INW0845_00	LEATHERWOOD CREEK AND OTHER TRIBUTARIES	E. COLI	5A
WHITE RIVER, EAST FORK	5120208040050	LAWRENCE	INW0845_M1007	EAST FORK WHITE RIVER	PCBS (FISH TISSUE)	5B
WHITE RIVER, EAST FORK	5120208040050	LAWRENCE	INW0845_M1007	EAST FORK WHITE RIVER	TOTAL MERCURY (FISH TISSUE)	5B
WHITE RIVER, EAST FORK	5120208040050	LAWRENCE	INW0845_M1053	EAST FORK WHITE RIVER (ABOVE BEDFORD WATER INTAKE)	PCBS (FISH TISSUE)	5B
WHITE RIVER, EAST FORK	5120208040050	LAWRENCE	INW0845_M1053	EAST FORK WHITE RIVER (ABOVE BEDFORD WATER INTAKE)	TOTAL MERCURY (FISH TISSUE)	5B
WHITE RIVER, EAST FORK	5120208080010	BROWN	INW0881_00	LAKE MONROE-CROOKED CREEK	E. COLI	5A
WHITE RIVER, EAST FORK	5120208090020	MONROE	INW0892_T1021	CLEAR CREEK	PCBS (FISH TISSUE)	5B
WHITE RIVER, EAST FORK	5120208090030	MONROE	INW0893_00	CLEAR CREEK-LITTLE CLEAR CREEK	TOTAL MERCURY (FISH TISSUE)	5B
WHITE RIVER, EAST FORK	5120208090030	MONROE	INW0893_T1022	CLEAR CREEK	E. COLI	5A
WHITE RIVER, EAST FORK	5120208090030	MONROE	INW0893_T1022	CLEAR CREEK	PCBS (FISH TISSUE)	5B
WHITE RIVER, EAST FORK	5120208090030	MONROE	INW0893_T1022	CLEAR CREEK	TOTAL MERCURY (FISH TISSUE)	5B
WHITE RIVER, EAST FORK	5120208090040	LAWRENCE	INW0894_00	WOLF CREEK AND OTHER TRIBUTARIES	IMPAIRED BIOTIC COMMUNITIES	5A
WHITE RIVER, EAST FORK	5120208090040	LAWRENCE	INW0894_T1023	SALT CREEK	PCBS (FISH TISSUE)	5B
WHITE RIVER, EAST FORK	5120208090040	LAWRENCE	INW0894_T1023	SALT CREEK	TOTAL MERCURY (FISH TISSUE)	5B
WHITE RIVER, EAST FORK	5120208090060	LAWRENCE	INW0896_00	HENDERSON CREEK	IMPAIRED BIOTIC COMMUNITIES	5A
WHITE RIVER, EAST FORK	5120208090090	LAWRENCE	INW0899_T1027	SALT CREEK	PCBS (FISH TISSUE)	5B
WHITE RIVER, EAST FORK	5120208090090	LAWRENCE	INW0899_T1028	PLEASANT RUN	PCBS (FISH TISSUE)	5B
WHITE RIVER, EAST FORK	5120208090090	LAWRENCE	INW0899_T1028	PLEASANT RUN	IMPAIRED BIOTIC COMMUNITIES	5A
WHITE RIVER, EAST FORK	5120208090110	LAWRENCE	INW089B_T1029	SALT CREEK	PCBS (FISH TISSUE)	5B
WHITE RIVER, EAST FORK	5120208090110	LAWRENCE	INW089B_T1029	SALT CREEK	TOTAL MERCURY (FISH TISSUE)	5B
WHITE RIVER, EAST FORK	5120208090120	LAWRENCE	INW089C_T1030	SALT CREEK-DARK HOLLOW KARST AREA	PCBS (FISH TISSUE)	5B
WHITE RIVER, EAST FORK	5120208090120	LAWRENCE	INW089C_T1030	SALT CREEK-DARK HOLLOW KARST AREA	TOTAL MERCURY (FISH TISSUE)	5B
WHITE RIVER, EAST FORK	5120208090130	LAWRENCE	INW089D_T1031	SALT CREEK	TOTAL MERCURY (FISH TISSUE)	5B
WHITE RIVER, EAST FORK	5120208090130	LAWRENCE	INW089D_T1031	SALT CREEK	PCBS (FISH TISSUE)	5B
WHITE RIVER, EAST FORK	5120208100020	LAWRENCE	INW08A2_M1008	EAST FORK WHITE RIVER	PCBS (FISH TISSUE)	5B
WHITE RIVER, EAST FORK	5120208100020	LAWRENCE	INW08A2_M1008	EAST FORK WHITE RIVER	TOTAL MERCURY (FISH TISSUE)	5B

WHITE RIVER, EAST FORK	5120208100030	LAWRENCE	INW08A3_M1009	EAST FORK WHITE RIVER	PCBS (FISH TISSUE)	5B
WHITE RIVER, EAST FORK	5120208100030	LAWRENCE	INW08A3_M1009	EAST FORK WHITE RIVER	TOTAL MERCURY (FISH TISSUE)	5B
WHITE RIVER, EAST FORK	5120208100030	MARTIN	INW08A3_M1058	EAST FORK WHITE RIVER	IMPAIRED BIOTIC COMMUNITIES	5A
WHITE RIVER, EAST FORK	5120208100030	MARTIN	INW08A3_M1058	EAST FORK WHITE RIVER	PCBS (FISH TISSUE)	5B
WHITE RIVER, EAST FORK	5120208100030	MARTIN	INW08A3_M1058	EAST FORK WHITE RIVER	TOTAL MERCURY (FISH TISSUE)	5B
WHITE RIVER, EAST FORK	5120208100030	MARTIN	INW08A3_M1058	EAST FORK WHITE RIVER	TOTAL LEAD	5A
WHITE RIVER, EAST FORK	5120208120010	MARTIN	INW08C1_M1010	EAST FORK WHITE R-SHOALS	TOTAL MERCURY (FISH TISSUE)	5B
WHITE RIVER, EAST FORK	5120208120010	MARTIN	INW08C1_M1010	EAST FORK WHITE R-SHOALS	PCBS (FISH TISSUE)	5B
WHITE RIVER, EAST FORK	5120208120030	LAWRENCE	INW08C3_T1059	BEAVER CREEK	IMPAIRED BIOTIC COMMUNITIES	5A
WHITE RIVER, EAST FORK	5120208120040	MARTIN	INW08C4_00	BEAVER CREEK-LOWER	DISSOLVED OXYGEN	5A
WHITE RIVER, EAST FORK	5120208120050	MARTIN	INW08C5_M1011	EAST FORK WHITE RIVER	PCBS (FISH TISSUE)	5B
WHITE RIVER, EAST FORK	5120208130070	MARTIN	INW08D7_00	BOGGS CREEK	E. COLI	5A
WHITE RIVER, EAST FORK	5120208140010	MARTIN	INW08E1_M1012	EAST FORK WHITE RIVER	PCBS (FISH TISSUE)	5B
WHITE RIVER, EAST FORK	5120208140020	MARTIN	INW08E2_M1013	EAST FORK WHITE RIVER	PCBS (FISH TISSUE)	5B
WHITE RIVER, EAST FORK	5120208140040	MARTIN	INW08E4_M1014	EAST FORK WHITE RIVER	PCBS (FISH TISSUE)	5B
WHITE RIVER, EAST FORK	5120208150070	ORANGE	INW08F7_T1040	LOST RIVER-SINK	E. COLI	5A
WHITE RIVER, EAST FORK	5120208160050	ORANGE	INW08G5_T1062	LICK CREEK (SCOTT HOLLOW TO MOUTH)	E. COLI	5A
WHITE RIVER, EAST FORK	5120208160060	ORANGE	INW08G6_02	LICK CREEK	E. COLI	5A
WHITE RIVER, EAST FORK	5120208160070	ORANGE	INW08G7_T1006	FRENCH LICK CREEK - UNNAMED TRIBUTARY	E. COLI	5A
WHITE RIVER, EAST FORK	5120208160070	ORANGE	INW08G7_T1006	FRENCH LICK CREEK - UNNAMED TRIBUTARY	IMPAIRED BIOTIC COMMUNITIES	5A
WHITE RIVER, EAST FORK	5120208160070	ORANGE	INW08G7_T1063	FRENCH LICK CREEK (ABOVE FRENCH LICK WATER INTAKE)	E. COLI	5A
WHITE RIVER, WEST FORK	5120208160070	ORANGE	INW08G7_T1064	FRENCH LICK CREEK (SAND CREEK TO MOUTH)	E. COLI	5A
WHITE RIVER, EAST FORK	5120208160080	ORANGE	INW08G8_T1036	LOST RIVER-WEST BADEN	E. COLI	5A
WHITE RIVER, EAST FORK	5120208160080	ORANGE	INW08G8_T1065	LOST RIVER (ABOVE SPRINGS VALLEY INTAKE)	E. COLI	5A
WHITE RIVER, EAST FORK	5120208160120	MARTIN	INW08GC_T1034	LOST RIVER	E. COLI	5A
WHITE RIVER, EAST FORK	5120208160140	MARTIN	INW08GE_T1002	LOST CREEK - UNNAMED TRIBUTARY (HARNER HOLLOW)	IMPAIRED BIOTIC COMMUNITIES	5A
WHITE RIVER, EAST FORK	5120208160140	MARTIN	INW08GE_T1002	LOST CREEK - UNNAMED TRIBUTARY (HARNER HOLLOW)	DISSOLVED OXYGEN	5A
WHITE RIVER, EAST FORK	5120208160140	MARTIN	INW08GE_T1033	LOST RIVER	E. COLI	5A
WHITE RIVER, EAST FORK	5120208170010	MARTIN	INW08H1_M1015	EAST FORK WHITE RIVER	IMPAIRED BIOTIC COMMUNITIES	5A
WHITE RIVER, EAST FORK	5120208170010	MARTIN	INW08H1_M1015	EAST FORK WHITE RIVER	PCBS (FISH TISSUE)	5B

WHITE RIVER, EAST FORK	5120208170010	MARTIN	INW08H1_M1015	EAST FORK WHITE RIVER	TOTAL MERCURY (FISH TISSUE)	5B
WHITE RIVER, EAST FORK	5120208170010	MARTIN	INW08H1_M1066	EAST FORK WHITE RIVER	PCBS (FISH TISSUE)	5B
WHITE RIVER, EAST FORK	5120208170010	MARTIN	INW08H1_M1066	EAST FORK WHITE RIVER	TOTAL MERCURY (FISH TISSUE)	5B
WHITE RIVER, EAST FORK	5120208170030	DAVIESS	INW08H3_M1067	EAST FORK WHITE RIVER	TOTAL MERCURY (FISH TISSUE)	5B
WHITE RIVER, EAST FORK	5120208170030	DAVIESS	INW08H3_M1067	EAST FORK WHITE RIVER	PCBS (FISH TISSUE)	5B
WHITE RIVER, EAST FORK	5120208170030	DAVIESS	INW08H4_00	SUGAR CREEK AND OTHER TRIBUTARIES	DISSOLVED OXYGEN	5A
WHITE RIVER, EAST FORK	5120208170030	DAVIESS	INW08H4_00	SUGAR CREEK AND OTHER TRIBUTARIES	E. COLI	5A
WHITE RIVER, EAST FORK	5120208170030	DUBOIS	INW08H4_M1068	EAST FORK WHITE RIVER	PCBS (FISH TISSUE)	5B
WHITE RIVER, EAST FORK	5120208170030	DUBOIS	INW08H4_M1068	EAST FORK WHITE RIVER	TOTAL MERCURY (FISH TISSUE)	5B
WHITE RIVER, EAST FORK	5120208170050	DUBOIS	INW08H5_M1069	EAST FORK WHITE RIVER	PCBS (FISH TISSUE)	5B
WHITE RIVER, EAST FORK	5120208170050	DUBOIS	INW08H5_M1069	EAST FORK WHITE RIVER	TOTAL MERCURY (FISH TISSUE)	5B
WHITE RIVER, EAST FORK	5120208170070	PIKE	INW08H7_M1069	WHITE RIVER, EAST FOR (UPSTREAM OF BEECH CREEK)	PCBS (FISH TISSUE)	5B
WHITE RIVER, EAST FORK	5120208170070	PIKE	INW08H7_M1069	WHITE RIVER, EAST FOR (UPSTREAM OF BEECH CREEK)	TOTAL MERCURY (FISH TISSUE)	5B
WHITE RIVER, EAST FORK	5120208170070	PIKE	INW08H7_M1070	EAST FORK WHITE RIVER	TOTAL MERCURY (FISH TISSUE)	5B
WHITE RIVER, EAST FORK	5120208170070	PIKE	INW08H7_M1070	EAST FORK WHITE RIVER	PCBS (FISH TISSUE)	5B
WHITE RIVER, EAST FORK	5120208170090	PIKE	INW08H9_M1055	EAST FORK WHITE RIVER	PCBS (FISH TISSUE)	5B
WHITE RIVER, EAST FORK	5120208170090	PIKE	INW08H9_M1055	EAST FORK WHITE RIVER	TOTAL MERCURY (FISH TISSUE)	5B
WHITE RIVER, EAST FORK	5120208170060	DAVIESS	INW08P1016_00	DOGWOOD LAKE	TOTAL MERCURY (FISH TISSUE)	5B
WHITE RIVER, EAST FORK	5120208170060	MONROE	INW08P1024_00	MONROE RESERVOIR (LOWER)	ALGAE	5A
WHITE RIVER, EAST FORK	5120208170060	MONROE	INW08P1024_00	MONROE RESERVOIR (LOWER)	TASTE AND ODOR	5A
WHITE RIVER, EAST FORK	5120208170060	MONROE	INW08P1024_00	MONROE RESERVOIR (LOWER)	TOTAL MERCURY (FISH TISSUE)	5B
WHITE RIVER, EAST FORK	5120208010050	WASHINGTON	INW08P1051_00	JOHN HAYS LAKE	TASTE AND ODOR	5A
WHITE RIVER, EAST FORK	5120208010050	WASHINGTON	INW08P1051_00	JOHN HAYS LAKE	ALGAE	5A
WHITE RIVER, EAST FORK	5120208090010	MONROE	INW08P1111_00	WEIMER LAKE	TOTAL MERCURY (FISH TISSUE)	5B
WHITE RIVER, EAST FORK	5120208080040	MONROE	INW08P1140_00	MONROE RESERVOIR (UPPER)	ALGAE	5A
WHITE RIVER, EAST FORK	5120208080040	MONROE	INW08P1140_00	MONROE RESERVOIR (UPPER)	TASTE AND ODOR	5A
WHITE RIVER, EAST FORK	5120208080040	MONROE	INW08P1140_00	MONROE RESERVOIR (UPPER)	TOTAL MERCURY (FISH TISSUE)	5B

[1] Indiana's downstate WQS still contain total recoverable metals criteria for mercury and selenium (327 IAC 2-1-6, Table 6-1).

[2] Indiana's WQS contain dissolved metals criteria for arsenic (III), cadmium, chromium III, chromium (VI), copper, lead, nickel, silver and zinc (327 IAC 2-1-6, Table 6-2). These are presently the only dissolved metals for which IDEM has applicable dissolved criteria with which 305(b) assessments and 303(d) listing decisions can be made.

It should be noted that Indiana's WQS do not contain either total or dissolved criteria for aluminum or iron. For the draft 2010 303(d) list, assessments of aluminum and iron were made based on Tier I criteria developed for NPDES permit purposes. The use of Tier I and Tier II criteria in 305(b) assessments and 303(d) listing decisions are discussed elsewhere in this document.

[3] The methods for deriving Tier I criteria and Tier II values in the Great Lakes Basin are described in 327 IAC 2-1.5-Sections 11 and 13 through 16 (for Tier I) and Sections 12-16 (for Tier II). The methods for deriving the equivalent of Tier I criteria and Tier II values for downstate waters are described in 327 IAC 2-1 Sections 8.2 and 8.3.

[4] Personal Communication with Vilma Rivera-Carrero, October 26, 2011.

[5] The NHD is a database created by U.S. EPA and the USGS that provides a comprehensive coverage of hydrographic data for the United States. It uniquely identifies and interconnects the stream segments that comprise the nation's surface water drainage system and contains information for other common surface waterbodies such as lakes, reservoirs, estuaries, and coastlines.

[6] Stream order is a measure of the relative size of streams. Streams sizes range from the smallest "first-order" stream (for example, a small creek) to the largest or "twelfth-order" stream (for example, the Amazon River).

[7] The procedures used to calculate SSC are provided in 327 IAC 2-1.5-16 for waters within the Great Lakes Basin and 327 IAC 2-1-8.9 for downstate waters.

[8] The required quantitation limit depends on the specific contract laboratory conducting the analyses and methods used. All methods and their associated quantitation limits are specified in IDEM's Quality Assurance Project Plan for Indiana Surface Water Quality Monitoring and Total Maximum Daily Load (TMDL) Program (IDEM, 2004).

[9] A decision to list a water in Category 4B using §130.7(b)(1)(i) must be supported by the issuance of technology-based effluent limitations required by Sections 301(b), 306, 307 or other sections of the CWA. A decision to list in Category 4B using §130.7(b)(1)(ii) must be supported by the issuance of more stringent effluent limitations required by federal, state or local authority. EPA expects that the state will provide a rationale for why they believe that these effluent limits will achieve WQS within a reasonable period of time. Placement of waters in Category 4B based on §130.7(b)(iii) must be supported by the existence of "other pollution control requirements (for example, best management practices) required by local, state, or federal authority" that are stringent enough to implement WQS. EPA expects that the state will demonstrate that these control requirements will achieve WQS within a reasonable period of time.

Posted: 02/08/2012 by Legislative Services Agency
An html version of this document.

IDEM's Total Maximum Daily Load Development Schedule for 2012-2014

Table 1 provides a list of total maximum daily load (TMDL) reports planned for 2012-2014 as of April 1, 2012. Table 2 provides the list of known impairments that these TMDLs will likely address. This list is not comprehensive as additional impairments are commonly identified as a result of the additional sampling and reassessment that occurs as part of the TMDL development process.

Table 1: TMDLs planned for 2012-2014 as of April 1, 2012.

TMDL KEY	TMDL
A	Busseron Creek
B	Pigeon River
C	Salt Creek
D	Otter Creek
E	Big Walnut
F	Whitewater River (Southern Portion)
*	Big Raccoon Creek
*	Patoka River

*Impairments to be addressed in these TMDLs have not yet been identified.

Table 2: Impairments to be included in TMDLs developed for 2012-2014.

BASIN	HYDROLOGIC UNIT CODE	COUNTY	ASSESSMENT UNIT ID	ASSESSMENT UNIT NAME	CAUSE OF IMPAIRMENT	TMDL
LOWER WABASH	51201111501	SULLIVAN	INB11F1_01	BUSSERON CREEK	IMPAIRED BIOTIC COMMUNITIES	A
LOWER WABASH	51201111503	SULLIVAN	INB11F3_01	BIG BRANCH	IMPAIRED BIOTIC COMMUNITIES	A
LOWER WABASH	51201111506	SULLIVAN	INB11F4_01	BIG BRANCH	IMPAIRED BIOTIC COMMUNITIES	A
LOWER WABASH	51201111504	SULLIVAN	INB11F4_T1001	MUD CREEK	IMPAIRED BIOTIC COMMUNITIES	A
LOWER WABASH	51201111504	SULLIVAN	INB11F4_T1001	MUD CREEK	NUTRIENTS	A
LOWER WABASH	51201111504	SULLIVAN	INB11F4_T1003	MUD CREEK	NUTRIENTS	A
LOWER WABASH	51201111504	SULLIVAN	INB11F4_T1003	MUD CREEK	IMPAIRED BIOTIC COMMUNITIES	A
LOWER WABASH	51201111504	SULLIVAN	INB11F4_T1003A	MUD CREEK - UNNAMED TRIBUTARY	NUTRIENTS	A
LOWER WABASH	51201111504	SULLIVAN	INB11F4_T1003A	MUD CREEK - UNNAMED TRIBUTARY	IMPAIRED BIOTIC COMMUNITIES	A
LOWER WABASH	51201111504	SULLIVAN	INB11F4_T1003B	MUD CREEK - UNNAMED TRIBUTARY	NUTRIENTS	A

BASIN	HYDROLOGIC UNIT CODE	COUNTY	ASSESSMENT UNIT ID	ASSESSMENT UNIT NAME	CAUSE OF IMPAIRMENT	TMDL
LOWER WABASH	51201111504	SULLIVAN	INB11F4_T1003B	MUD CREEK - UNNAMED TRIBUTARY	IMPAIRED BIOTIC COMMUNITIES	A
LOWER WABASH	51201111505	SULLIVAN	INB11F5_01	BUSSERON CREEK	IMPAIRED BIOTIC COMMUNITIES	A
LOWER WABASH	51201111505	SULLIVAN	INB11F5_T1003	SULPHUR CREEK (HEADWATER)	PH	A
LOWER WABASH	51201111505	SULLIVAN	INB11F5_T1003	SULPHUR CREEK (HEADWATER)	IMPAIRED BIOTIC COMMUNITIES	A
LOWER WABASH	51201111505	SULLIVAN	INB11F5_T1003	SULPHUR CREEK (HEADWATER)	NUTRIENTS	A
LOWER WABASH	51201111505	SULLIVAN	INB11F5_T1005	SULPHUR CREEK	IMPAIRED BIOTIC COMMUNITIES	A
LOWER WABASH	51201111505	SULLIVAN	INB11F5_T1005	SULPHUR CREEK	NUTRIENTS	A
LOWER WABASH	51201111505	SULLIVAN	INB11F5_T1005	SULPHUR CREEK	PH	A
LOWER WABASH	51201111506	SULLIVAN	INB11F6_01	BUSSERON CREEK	IMPAIRED BIOTIC COMMUNITIES	A
LOWER WABASH	51201111506	SULLIVAN	INB11F6_T1001	KETTLE CREEK	IMPAIRED BIOTIC COMMUNITIES	A
LOWER WABASH	51201111507	SULLIVAN	INB11F7_01	BUTTERMILK CREEK	IMPAIRED BIOTIC COMMUNITIES	A
LOWER WABASH	51201111508	SULLIVAN	INB11F8_01	BUSSERON CREEK	IMPAIRED BIOTIC COMMUNITIES	A
LOWER WABASH	51201111509	SULLIVAN	INB11F9_01	BUSSERON CREEK	IMPAIRED BIOTIC COMMUNITIES	A
LOWER WABASH	51201111509	SULLIVAN	INB11F9_T1001	ROBBINS BRANCH	IMPAIRED BIOTIC COMMUNITIES	A
LOWER WABASH	51201111509	SULLIVAN	INB11F9_T1001	ROBBINS BRANCH	NUTRIENTS	A
LOWER WABASH	51201111509	SULLIVAN	INB11F9_T1003	BUCK CREEK (DOWNSTREAM OF DUGGER, IN)	NUTRIENTS	A
LOWER WABASH	51201111509	SULLIVAN	INB11F9_T1003	BUCK CREEK (DOWNSTREAM OF DUGGER, IN)	IMPAIRED BIOTIC COMMUNITIES	A
LOWER WABASH	51201111509	SULLIVAN	INB11F9_T1004	BUCK CREEK - UNNAMED TRIBUTARY	IMPAIRED BIOTIC COMMUNITIES	A
LOWER WABASH	51201111509	SULLIVAN	INB11F9_T1004	BUCK CREEK - UNNAMED TRIBUTARY	NUTRIENTS	A
LOWER WABASH	51201111512	SULLIVAN	INB11FC_01	BUSSERON CREEK	IMPAIRED BIOTIC COMMUNITIES	A
LOWER WABASH	51201111512	SULLIVAN	INB11FC_01	BUSSERON CREEK	IMPAIRED BIOTIC COMMUNITIES	A
GREAT LAKES	40500011001	STEUBEN	INJ01A1_01	PIGEON CREEK	E. COLI	B
GREAT LAKES	40500011001	STEUBEN	INJ01A1_T1002	METZ DITCH	E. COLI	B

BASIN	HYDROLOGIC UNIT CODE	COUNTY	ASSESSMENT UNIT ID	ASSESSMENT UNIT NAME	CAUSE OF IMPAIRMENT	TMDL
GREAT LAKES	40500011001	STEUBEN	INJ01A1_T1003	COLE DITCH	E. COLI	B
GREAT LAKES	40500011002	STEUBEN	INJ01A2_T1001	JACK DITCH	E. COLI	B
GREAT LAKES	40500011002	STEUBEN	INJ01A2_T1002	JOHNSON DITCH	E. COLI	B
GREAT LAKES	40500011002	STEUBEN	INJ01A2_T1003	PIGEON CREEK - UNNAMED TRIBUTARY	E. COLI	B
GREAT LAKES	40500011003	STEUBEN	INJ01A3_T1002	PIGEON CREEK - UNNAMED TRIBUTARY	E. COLI	B
GREAT LAKES	40500011003	STEUBEN	INJ01A3_T1002	PIGEON CREEK - UNNAMED TRIBUTARY	IMPAIRED BIOTIC COMMUNITIES	B
GREAT LAKES	40500011003	STEUBEN	INJ01A3_T1003	PIGEON CREEK - UNNAMED TRIBUTARY	E. COLI	B
GREAT LAKES	40500011003	STEUBEN	INJ01A3_T1003	PIGEON CREEK - UNNAMED TRIBUTARY	IMPAIRED BIOTIC COMMUNITIES	B
GREAT LAKES	40500011003	STEUBEN	INJ01A3_T1004	JOHNSON DITCH	E. COLI	B
GREAT LAKES	40500011003	STEUBEN	INJ01A3_T1004	JOHNSON DITCH	IMPAIRED BIOTIC COMMUNITIES	B
GREAT LAKES	40500011003	STEUBEN	INJ01A3_T1005	JOHNSON DITCH - UNNAMED TRIBUTARY	E. COLI	B
GREAT LAKES	40500011003	STEUBEN	INJ01A3_T1005	JOHNSON DITCH - UNNAMED TRIBUTARY	IMPAIRED BIOTIC COMMUNITIES	B
GREAT LAKES	40500011004	STEUBEN	INJ01A4_01	SMATHERS DITCH	E. COLI	B
GREAT LAKES	40500011004	STEUBEN	INJ01A4_01	SMATHERS DITCH	IMPAIRED BIOTIC COMMUNITIES	B
GREAT LAKES	40500011004	STEUBEN	INJ01A4_01	SMATHERS DITCH	DISSOLVED OXYGEN	B
GREAT LAKES	40500011004	STEUBEN	INJ01A4_02	TURKEY CREEK	E. COLI	B
GREAT LAKES	40500011004	STEUBEN	INJ01A4_02	TURKEY CREEK	IMPAIRED BIOTIC COMMUNITIES	B
GREAT LAKES	40500011004	STEUBEN	INJ01A4_02	TURKEY CREEK	DISSOLVED OXYGEN	B
GREAT LAKES	40500011004	STEUBEN	INJ01A4_T1001	CONRAD DITCH	E. COLI	B
GREAT LAKES	40500011004	STEUBEN	INJ01A4_T1001	CONRAD DITCH	IMPAIRED BIOTIC COMMUNITIES	B
GREAT LAKES	40500011004	STEUBEN	INJ01A4_T1001	CONRAD DITCH	DISSOLVED OXYGEN	B
GREAT LAKES	40500011004	STEUBEN	INJ01A4_T1002	INLET TO LITTLE TURKEY LAKE	E. COLI	B
GREAT LAKES	40500011004	STEUBEN	INJ01A4_T1002	INLET TO LITTLE TURKEY LAKE	IMPAIRED BIOTIC COMMUNITIES	B

BASIN	HYDROLOGIC UNIT CODE	COUNTY	ASSESSMENT UNIT ID	ASSESSMENT UNIT NAME	CAUSE OF IMPAIRMENT	TMDL
GREAT LAKES	40500011004	STEUBEN	INJ01A4_T1002	INLET TO LITTLE TURKEY LAKE	DISSOLVED OXYGEN	B
GREAT LAKES	40500011004	STEUBEN	INJ01A4_T1003	TURKEY CREEK - UNNAMED TRIBUTARY	E. COLI	B
GREAT LAKES	40500011004	STEUBEN	INJ01A4_T1003	TURKEY CREEK - UNNAMED TRIBUTARY	IMPAIRED BIOTIC COMMUNITIES	B
GREAT LAKES	40500011004	STEUBEN	INJ01A4_T1003	TURKEY CREEK - UNNAMED TRIBUTARY	DISSOLVED OXYGEN	B
GREAT LAKES	40500011004	STEUBEN	INJ01A4_T1005	DEETZ DITCH	E. COLI	B
GREAT LAKES	40500011004	STEUBEN	INJ01A4_T1005	DEETZ DITCH	IMPAIRED BIOTIC COMMUNITIES	B
GREAT LAKES	40500011004	STEUBEN	INJ01A4_T1005	DEETZ DITCH	DISSOLVED OXYGEN	B
GREAT LAKES	40500011005	STEUBEN	INJ01A5_T1001	MUD CREEK	E. COLI	B
GREAT LAKES	40500011005	STEUBEN	INJ01A5_T1002	MUD CREEK - UNNAMED TRIBUTARY	E. COLI	B
GREAT LAKES	40500011007	STEUBEN	INJ01A7_T1001	INLET TO OTTER LAKE	E. COLI	B
GREAT LAKES	40500011007	STEUBEN	INJ01A7_T1001	INLET TO OTTER LAKE	IMPAIRED BIOTIC COMMUNITIES	B
GREAT LAKES	40500011008	LAGRANGE	INJ01A8_T1002	INLET TO MUD LAKE	E. COLI	B
GREAT LAKES	40500011008	LAGRANGE	INJ01A8_T1002	INLET TO MUD LAKE	IMPAIRED BIOTIC COMMUNITIES	B
GREAT LAKES	40500011008	LAGRANGE	INJ01A8_T1008	INLET TO LITTLE TURKEY LAKE	E. COLI	B
GREAT LAKES	40500011009	LAGRANGE	INJ01A9_T1001	PIGEON CREEK - UNNAMED TRIBUTARY	E. COLI	B
GREAT LAKES	40500011009	LAGRANGE	INJ01A9_T1001A	PIGEON CREEK - UNNAMED TRIBUTARY	E. COLI	B
GREAT LAKES	40500011010	LAGRANGE	INJ01AA_02	TURKEY CREEK	E. COLI	B
GREAT LAKES	40500011010	LAGRANGE	INJ01AA_03	TURKEY CREEK	E. COLI	B
GREAT LAKES	40500011101	LAGRANGE	INJ01B1_01	FLY CREEK, EAST	E. COLI	B
GREAT LAKES	40500011101	LAGRANGE	INJ01B1_01	FLY CREEK, EAST	IMPAIRED BIOTIC COMMUNITIES	B
GREAT LAKES	40500011101	LAGRANGE	INJ01B1_01	FLY CREEK, EAST	DISSOLVED OXYGEN	B
GREAT LAKES	40500011101	LAGRANGE	INJ01B1_02	FLY CREEK, EAST	E. COLI	B
GREAT LAKES	40500011101	LAGRANGE	INJ01B1_02	FLY CREEK, EAST	IMPAIRED BIOTIC COMMUNITIES	B

BASIN	HYDROLOGIC UNIT CODE	COUNTY	ASSESSMENT UNIT ID	ASSESSMENT UNIT NAME	CAUSE OF IMPAIRMENT	TMDL
GREAT LAKES	40500011101	LAGRANGE	INJ01B1_02	FLY CREEK, EAST	DISSOLVED OXYGEN	B
GREAT LAKES	40500011101	LAGRANGE	INJ01B1_T1001	ROYER LAKE INLET	E. COLI	B
GREAT LAKES	40500011101	LAGRANGE	INJ01B1_T1001	ROYER LAKE INLET	IMPAIRED BIOTIC COMMUNITIES	B
GREAT LAKES	40500011101	LAGRANGE	INJ01B1_T1001	ROYER LAKE INLET	DISSOLVED OXYGEN	B
GREAT LAKES	40500011101	LAGRANGE	INJ01B1_T1002	ROYER LAKE INLET	E. COLI	B
GREAT LAKES	40500011101	LAGRANGE	INJ01B1_T1002	ROYER LAKE INLET	IMPAIRED BIOTIC COMMUNITIES	B
GREAT LAKES	40500011101	LAGRANGE	INJ01B1_T1002	ROYER LAKE INLET	DISSOLVED OXYGEN	B
GREAT LAKES	40500011101	LAGRANGE	INJ01B1_T1003	FISH LAKE INLET	E. COLI	B
GREAT LAKES	40500011101	LAGRANGE	INJ01B1_T1003	FISH LAKE INLET	IMPAIRED BIOTIC COMMUNITIES	B
GREAT LAKES	40500011101	LAGRANGE	INJ01B1_T1003	FISH LAKE INLET	DISSOLVED OXYGEN	B
GREAT LAKES	40500011101	LAGRANGE	INJ01B1_T1004	STONER DITCH	E. COLI	B
GREAT LAKES	40500011101	LAGRANGE	INJ01B1_T1004	STONER DITCH	IMPAIRED BIOTIC COMMUNITIES	B
GREAT LAKES	40500011101	LAGRANGE	INJ01B1_T1004	STONER DITCH	DISSOLVED OXYGEN	B
GREAT LAKES	40500011102	LAGRANGE	INJ01B2_01	FLY CREEK	DISSOLVED OXYGEN	B
GREAT LAKES	40500011103	LAGRANGE	INJ01B3_01	PIGEON RIVER	E. COLI	B
GREAT LAKES	40500011103	LAGRANGE	INJ01B3_01	PIGEON RIVER	IMPAIRED BIOTIC COMMUNITIES	B
GREAT LAKES	40500011103	LAGRANGE	INJ01B3_03	PIGEON RIVER	E. COLI	B
GREAT LAKES	40500011103	LAGRANGE	INJ01B3_03	PIGEON RIVER	IMPAIRED BIOTIC COMMUNITIES	B
GREAT LAKES	40500011103	LAGRANGE	INJ01B3_T1001	CLINE LAKE INLET	E. COLI	B
GREAT LAKES	40500011103	LAGRANGE	INJ01B3_T1002	PIGEON RIVER - UNNAMED TRIBUTARY	E. COLI	B
GREAT LAKES	40500011103	STEUBEN	INJ01B3_T1032	PIGEON CREEK	E. COLI	B
GREAT LAKES	40500011103	STEUBEN	INJ01B3_T1033	MUD CREEK	CHLORIDE	B
GREAT LAKES	40500011104	STEUBEN	INJ01B4_T1297	PIGEON CREEK	E. COLI	B

BASIN	HYDROLOGIC UNIT CODE	COUNTY	ASSESSMENT UNIT ID	ASSESSMENT UNIT NAME	CAUSE OF IMPAIRMENT	TMDL
GREAT LAKES	40500011105	LAGRANGE	INJ01B5_01	PAGE DITCH	IMPAIRED BIOTIC COMMUNITIES	B
GREAT LAKES	40500011105	LAGRANGE	INJ01B5_01	PAGE DITCH	E. COLI	B
GREAT LAKES	40500011105	LAGRANGE	INJ01B5_T1001	COTTON LAKE DITCH	IMPAIRED BIOTIC COMMUNITIES	B
GREAT LAKES	40500011105	LAGRANGE	INJ01B5_T1001	COTTON LAKE DITCH	E. COLI	B
GREAT LAKES	40500011105	LAGRANGE	INJ01B5_T1002	PAGE DITCH - UNNAMED TRIBUTARY	E. COLI	B
GREAT LAKES	40500011105	LAGRANGE	INJ01B5_T1002	PAGE DITCH - UNNAMED TRIBUTARY	IMPAIRED BIOTIC COMMUNITIES	B
GREAT LAKES	40500011105	LAGRANGE	INJ01B5_T1003	TRUSDALE DITCH	IMPAIRED BIOTIC COMMUNITIES	B
GREAT LAKES	40500011105	LAGRANGE	INJ01B5_T1003	TRUSDALE DITCH	E. COLI	B
GREAT LAKES	40500011107	LAGRANGE	INJ01B7_01	PIGEON RIVER	IMPAIRED BIOTIC COMMUNITIES	B
GREAT LAKES	40500011107	LAGRANGE	INJ01B7_01	PIGEON RIVER	E. COLI	B
GREAT LAKES	40500011107	LAGRANGE	INJ01B7_T1001	FETCH DITCH	IMPAIRED BIOTIC COMMUNITIES	B
GREAT LAKES	40500011107	LAGRANGE	INJ01B7_T1001	FETCH DITCH	E. COLI	B
GREAT LAKES	40500011107	ELKHART	INJ01B7_T1001A	FETCH DITCH - UNNAMED TRIBUTARY	IMPAIRED BIOTIC COMMUNITIES	B
GREAT LAKES	40500011107	ELKHART	INJ01B7_T1001A	FETCH DITCH - UNNAMED TRIBUTARY	E. COLI	B
GREAT LAKES	40500011107	LAGRANGE	INJ01B7_T1001B	FETCH DITCH	IMPAIRED BIOTIC COMMUNITIES	B
GREAT LAKES	40500011107	LAGRANGE	INJ01B7_T1001B	FETCH DITCH	E. COLI	B
GREAT LAKES	40500011104	LAGRANGE	INJ01C2_00	FLY CREEK-HEADWATERS (LAGRANGE)	E. COLI	B
GREAT LAKES	40500011205	LAGRANGE	INJ01C5_01	PIGEON RIVER	E. COLI	B
GREAT LAKES	40400010301	PORTER	INC0131_01	SALT CREEK	E. COLI	C
GREAT LAKES	40400010301	PORTER	INC0131_02	SALT CREEK	E. COLI	C
GREAT LAKES	40400010301	PORTER	INC0131_T1001	SALT CREEK - UNNAMED TRIBUTARY	E. COLI	C
GREAT LAKES	40400010301	PORTER	INC0131_T1002	SALT CREEK - UNNAMED TRIBUTARY	E. COLI	C
GREAT LAKES	40400010302	PORTER	INC0132_01	SALT CREEK	E. COLI	C

BASIN	HYDROLOGIC UNIT CODE	COUNTY	ASSESSMENT UNIT ID	ASSESSMENT UNIT NAME	CAUSE OF IMPAIRMENT	TMDL
GREAT LAKES	40400010302	PORTER	INC0132_02	SALT CREEK	E. COLI	C
GREAT LAKES	40400010302	PORTER	INC0132_03	SALT CREEK	E. COLI	C
GREAT LAKES	40400010302	PORTER	INC0132_T1007	BEAUTY CREEK	E. COLI	C
GREAT LAKES	40400010302	PORTER	INC0132_T1009	CLARK DITCH	IMPAIRED BIOTIC COMMUNITIES	C
GREAT LAKES	40400010302	PORTER	INC0132_T1010	CLARK DITCH	IMPAIRED BIOTIC COMMUNITIES	C
GREAT LAKES	40400010302	PORTER	INC0132_T1010	CLARK DITCH	E. COLI	C
GREAT LAKES	40400010302	PORTER	INC0132_T1011	SALT CREEK - UNNAMED TRIBUTARY	IMPAIRED BIOTIC COMMUNITIES	C
GREAT LAKES	40400010302	PORTER	INC0132_T1011	SALT CREEK - UNNAMED TRIBUTARY	E. COLI	C
GREAT LAKES	40400010302	PORTER	INC0132_T1012	SALT CREEK - UNNAMED TRIBUTARY	IMPAIRED BIOTIC COMMUNITIES	C
GREAT LAKES	40400010302	PORTER	INC0132_T1012	SALT CREEK - UNNAMED TRIBUTARY	E. COLI	C
GREAT LAKES	40400010303	PORTER	INC0133_T1021	SALT CREEK - UNNAMED TRIBUTARY	E. COLI	C
GREAT LAKES	40400010303	PORTER	INC0133_T1022	DAMON RUN	E. COLI	C
GREAT LAKES	40400010303	PORTER	INC0133_T1023	SWANSON LAMPORTE DITCH	E. COLI	C
GREAT LAKES	40400010303	PORTER	INC0133_T1024	DAMON RUN	E. COLI	C
GREAT LAKES	40400010303	PORTER	INC0133_T1025	DAMON RUN - UNNAMED TRIBUTARY	E. COLI	C
GREAT LAKES	40400010303	PORTER	INC0133_T1026	SQUIRREL CREEK	E. COLI	C
GREAT LAKES	40400010303	PORTER	INC0133_T1026	SQUIRREL CREEK	IMPAIRED BIOTIC COMMUNITIES	C
GREAT LAKES	40400010303	PORTER	INC0133_T1027	SALT CREEK - UNNAMED TRIBUTARY	E. COLI	C
GREAT LAKES	40400010303	PORTER	INC0133_T1027	SALT CREEK - UNNAMED TRIBUTARY	IMPAIRED BIOTIC COMMUNITIES	C
GREAT LAKES	40400010303	PORTER	INC0133_T1028	GUSTAFSON DITCH	E. COLI	C
GREAT LAKES	40400010303	PORTER	INC0133_T1028	GUSTAFSON DITCH	IMPAIRED BIOTIC COMMUNITIES	C
GREAT LAKES	40400010303	PORTER	INC0133_T1029	ROBBINS DITCH	IMPAIRED BIOTIC COMMUNITIES	C
GREAT LAKES	40400010303	PORTER	INC0133_T1030	SALT CREEK	IMPAIRED BIOTIC COMMUNITIES	C

BASIN	HYDROLOGIC UNIT CODE	COUNTY	ASSESSMENT UNIT ID	ASSESSMENT UNIT NAME	CAUSE OF IMPAIRMENT	TMDL
LOWER WABASH	512011104020	CLAY CO	INB1134_02	OTTER CREEK, NORTH BRANCH (DOWNSTREAM OF SMOCKVILLE, IN)	E. COLI	D
LOWER WABASH	512011104030	VIGO CO	INB1135_01	OTTER CREEK, NORTH BRANCH (COAL BLUFF, IN)	E. COLI	D
LOWER WABASH	5120111030060	VIGO CO	INB1136_T1033	SULPHUR CREEK UNNAMED TRIBUTARY 2 BASIN	E. COLI	D
LOWER WABASH	5120111030080	VIGO CO	INB1138_T1023	OTTER CREEK	E. COLI	D
WEST FORK WHITE	5120203010040	HENDRICKS CO	INW0314_00	WEST FORK BIG WALNUT CREEK-LOWER	E. COLI	E
WEST FORK WHITE	5120203020010	PUTNAM CO	INW0321_00	BIG WALNUT-BARNARD TRIBUTARIES	E. COLI	E
WEST FORK WHITE	5120203020010	PUTNAM CO	INW0321_T1001	BIG WALNUT CREEK	E. COLI	E
WEST FORK WHITE	5120203020020	PUTNAM CO	INW0322_T1002	BIG WALNUT CREEK-ERNIE PYLE MEMORIAL	E. COLI	E
WEST FORK WHITE	5120203020030	PUTNAM CO	INW0323_00	BLEDSOE BRANCH BASIN	E. COLI	E
WEST FORK WHITE	5120203020030	PUTNAM CO	INW0323_T1003	BIG WALNUT CREEK	E. COLI	E
WEST FORK WHITE	5120203020040	PUTNAM CO	INW0324_00	CLEAR CREEK-HEADWATERS (PUTNAM)	E. COLI	E
WEST FORK WHITE	5120203020050	PUTNAM CO	INW0325_00	CLEAR CREEK-MILLER CREEK	E. COLI	E
WEST FORK WHITE	5120203020060	PUTNAM CO	INW0326_T1004	BIG WALNUT CREEK	E. COLI	E
WEST FORK WHITE	5120203020070	PUTNAM CO	INW0327_T1005	BIG WALNUT CREEK	E. COLI	E
WEST FORK WHITE	5120203030010	PUTNAM CO	INW0331_00	OWL CREEK	E. COLI	E
WEST FORK WHITE	5120203030020	PUTNAM CO	INW0332_00	LITTLE WALNUT CREEK-HEADWATERS	E. COLI	E
WEST FORK WHITE	5120203030030	PUTNAM CO	INW0333_00	JONES CREEK TRIBUTARIES	E. COLI	E
WEST FORK WHITE	5120203030030	PUTNAM CO	INW0333_T1008	JONES CREEK	E. COLI	E
WEST FORK WHITE	5120203030040	PUTNAM CO	INW0334_00	LITTLE WALNUT CREEK-LEATHERMAN CREEK	E. COLI	E
WEST FORK WHITE	5120203030050	PUTNAM CO	INW0335_00	LITTLE WALNUT CREEK-LONG BRANCH	E. COLI	E

BASIN	HYDROLOGIC UNIT CODE	COUNTY	ASSESSMENT UNIT ID	ASSESSMENT UNIT NAME	CAUSE OF IMPAIRMENT	TMDL
WEST FORK WHITE	5120203040010	PUTNAM CO	INW0341_T1006	BIG WALNUT CREEK	E. COLI	E
WEST FORK WHITE	5120203040010	PUTNAM CO	INW0341_T1027	MAIDEN RUN	E. COLI	E
WEST FORK WHITE	5120203040020	PUTNAM CO	INW0342_00	MILL CREEK	E. COLI	E
WEST FORK WHITE	5120203040020	PUTNAM CO	INW0342_T1007	BIG WALNUT CREEK	E. COLI	E
WEST FORK WHITE	5120203050020	PUTNAM CO	INW0352_T1009	LITTLE DEER CREEK	E. COLI	E
WEST FORK WHITE	5120203050050	PUTNAM CO	INW0355_00	DEER CREEK-MOSQUITO CREEK	E. COLI	E
WEST FORK WHITE	5120203050060	PUTNAM CO	INW0356_00	DEWEESE CREEK	E. COLI	E
WEST FORK WHITE	5120203050070	PUTNAM CO	INW0357_00	DEER CREEK-LEATHERWOOD CREEK	E. COLI	E
WEST FORK WHITE	5120203070030	CLAY CO	INW0373_00	EEL RIVER-SLATE/AHLEMEYER BRANCHES	E. COLI	E
UPPER MIAMI	50800030503	RUSH CO	ING0353_01	BULL FORK	E. COLI	F
UPPER MIAMI	50800030503	FRANKLIN CO	ING0353_02	BULL FORK	E. COLI	F
UPPER MIAMI	50800030503	FRANKLIN CO	ING0353_T1006	LONG BRANCH	E. COLI	F
UPPER MIAMI	50800030602	FRANKLIN CO	ING0362_01	WHITEWATER CANAL	E. COLI	F
UPPER MIAMI	50800030605	FRANKLIN CO	ING0365_01	WHITEWATER RIVER	E. COLI	F
UPPER MIAMI	50800030605	FRANKLIN CO	ING0365_02	WHITEWATER CANAL	E. COLI	F
UPPER MIAMI	50800030802	FRANKLIN CO	ING0382_01	BLUE CREEK	E. COLI	F
UPPER MIAMI	50800030802	FRANKLIN CO	ING0382_02	WOLF CREEK	E. COLI	F
UPPER MIAMI	50800030803	FRANKLIN CO	ING0383_02	BIG CEDAR CREEK	E. COLI	F
UPPER MIAMI	50800030803	FRANKLIN CO	ING0383_T1003	SLEEPY HOLLOW	E. COLI	F
UPPER MIAMI	50800030803	FRANKLIN CO	ING0383_T1004	BIG CEDAR CREEK - UNNAMED TRIBUTARY	E. COLI	F
UPPER MIAMI	50800030805	DEARBORN CO/FRANKLIN CO	ING0385_01	WHITEWATER RIVER	E. COLI	F

BASIN	HYDROLOGIC UNIT CODE	COUNTY	ASSESSMENT UNIT ID	ASSESSMENT UNIT NAME	CAUSE OF IMPAIRMENT	TMDL
UPPER MIAMI	50800030806	DEARBORN CO/FRANKLIN CO	ING0386_T1001	LOGAN CREEK	E. COLI	F
UPPER MIAMI	50800030806	DEARBORN CO	ING0386_T1002	LOGAN CREEK - UNNAMED TRIBUTARY	E. COLI	F

IDEM's Long Term TMDL Development Schedule and Prioritization

The 303(d) list of Impaired Waters identifies waterbodies in Indiana that require a TMDL. The CWA does not clearly define the timeline for TMDL development. However, U.S. EPA's most recent guidance (U.S EPA, 2005) recommends that states develop expeditious schedules of eight (8) to thirteen (13) years from the date of original listing. The schedule provided in Table 3 may be modified in future cycles. While IDEM intends to make every reasonable effort to address impairments as they appear in this schedule, the Agency will continue to make adjustments as necessary given new logistical efficiencies, the availability of data, and any resource and policy constraints or other limitations that may occur in the future. U.S. EPA does not approve or disapprove IDEM's TMDL development schedule. Rather, the two-year schedule and the long term TMDL development schedule presented here are intended to help the public and EPA understand the state's priorities and assist in IDEM planning.

In general, IDEM's TMDL development schedule corresponds with IDEM's rotating basin monitoring schedule unless there is a significant reason to deviate from that schedule. This strategy allows IDEM to take advantage of all available resources for TMDL development by targeting 303(d)-listed waters in a given basin for additional monitoring as sampling crews are working in that basin.

The priority ranking provided in the long term schedule should not be interpreted as any policy decision regarding the relative importance of one type of impairment compared to another. Rather, the priority ranking reflects the progress IDEM has made in developing scientifically sound and cost effective approaches to TMDL development.

All pathogen impairments have been ranked as high priority. IDEM's process for developing E. coli TMDLs has been refined to the point that TMDLs for pathogen impairments can be completed in a relatively short timeframe, particularly as data becomes available through IDEM's basin-rotation monitoring.

Fish tissue impairments are ranked as a low priority because IDEM maintains that a TMDL is not the appropriate approach for addressing these impairments and to date, EPA has not provided adequate guidance to states regarding how to develop a TMDL to restore a waterbody with fish tissue impairments. Until better guidance is available, IDEM considers it more prudent to focus limited resources on developing TMDLs for which appropriate methods have been established.

All other impairments have been ranked as medium priority. IDEM has completed TMDLs for a number of the types of impairments ranked as medium priority and continues to work to refine These impairments vary to the extent that TMDL development is done on a case-by-case basis based on 1) the amount of readily available and representative data; 2) relative complexity and ability to characterize the impairment; and, 3) local interest in the watershed (e.g. active watershed groups).

Key to Waterbody-Specific Notes in Table 3:
* The TMDL to address the pathogen impairment of the Ohio River main stem is currently under development. U.S. EPA has funded and is leading this effort through Ohio River Valley Water Sanitation Commission (ORSANCO). When this TMDL is completed, IDEM will place these impairments into Category 4A of its Consolidated Listing.

**Although the Grand Calumet River appears on this schedule, IDEM has determined that a TMDL is not the appropriate means for addressing the impairments to this waterbody. IDEM instead supports and is actively participating in the multi-agency restoration effort presently underway for the Grand Calumet River. Due to its large scale and comprehensive scope, this restoration effort is expected to achieve far greater gains in a shorter timeframe than TMDL development can.

Table 3: Indiana's long term TMDL development schedule for all waters on the 303(d) List of Impaired Waters.

BASIN	HYDROLOGIC UNIT CODE	COUNTY	ASSESSMENT UNIT ID	ASSESSMENT UNIT NAME	CAUSE OF IMPAIRMENT	CATEGORY	CYCLE FIRST LISTED	TARGET DATE FOR TMDL COMPLETION	PRIORITY RANKING
GREAT LAKES	4100003090030	DEKALB	INA0393_T1060	DOSCH DITCH	IMPAIRED BIOTIC COMMUNITIES	5A	2002	2015	MEDIUM
GREAT LAKES	4100003090050	DEKALB	INA0395_T1061	LITTLE CEDAR CREEK TRIB	IMPAIRED BIOTIC COMMUNITIES	5A	2002	2015	MEDIUM
GREAT LAKES	4100003090050	DEKALB	INA0395_T1062	LITTLE CEDAR CREEK	E. COLI	5A	2002	2015	HIGH
GREAT LAKES	4100003090060	DEKALB	INA0396_T1069	LITTLE CEDAR CREEK	E. COLI	5A	2002	2015	HIGH
GREAT LAKES	4100003090060	DEKALB	INA0396_T1069	LITTLE CEDAR CREEK	IMPAIRED BIOTIC COMMUNITIES	5A	2010	2023	MEDIUM
GREAT LAKES	4100003090080	ALLEN	INA0398_T1036	CEDAR CREEK	E. COLI	5A	1996	2009	HIGH
GREAT LAKES	4100003090080	ALLEN	INA0398_T1036	CEDAR CREEK	PCBS (FISH TISSUE)	5B	2006	2019	LOW
GREAT LAKES	4100003090080	ALLEN	INA0398_T1077	WILLOW CREEK AND TRIB	E. COLI	5A	2002	2015	HIGH
GREAT LAKES	4100003090090	ALLEN	INA0399_T1037	CEDAR CREEK	E. COLI	5A	1996	2009	HIGH
GREAT LAKES	4100003090090	ALLEN	INA0399_T1037	CEDAR CREEK	PCBS (FISH TISSUE)	5B	1996	2009	LOW
GREAT LAKES	4100003090090	ALLEN	INA0399_T1037	CEDAR CREEK	TOTAL MERCURY (FISH TISSUE)	5B	2010	2023	LOW
GREAT LAKES	4100003100040	ALLEN	INA03A4_M1042	ST. JOSEPH RIVER	PCBS (FISH TISSUE)	5B	1996	2009	LOW
GREAT LAKES	4100003100040	ALLEN	INA03A4_M1042	ST. JOSEPH RIVER	TOTAL MERCURY (FISH TISSUE)	5B	2010	2023	LOW
GREAT LAKES	4100003020010	STEUBEN	INA03P1002_00	CLEAR LAKE	PCBS (FISH TISSUE)	5B	2006	2019	LOW

BASIN	HYDROLOGIC UNIT CODE	COUNTY	ASSESSMENT UNIT ID	ASSESSMENT UNIT NAME	CAUSE OF IMPAIRMENT	CATEGORY	CYCLE FIRST LISTED	TARGET DATE FOR TMDL COMPLETION	PRIORITY RANKING
GREAT LAKES	4100003020010	STEUBEN	INA03P1002_00	CLEAR LAKE	TOTAL MERCURY (FISH TISSUE)	5B	2010	2023	LOW
GREAT LAKES	4100003050040	STEUBEN	INA03P1011_00	HAMILTON LAKE	PCBS (FISH TISSUE)	5B	2006	2019	LOW
GREAT LAKES	4100003050040	STEUBEN	INA03P1011_00	HAMILTON LAKE	PHOSPHORUS	5A	2006	2019	MEDIUM
GREAT LAKES	4100003070050	ALLEN	INA03P1024_00	CEDARVILLE RESERVOIR	ALGAE	5A	2006	2019	MEDIUM
GREAT LAKES	4100003070050	ALLEN	INA03P1024_00	CEDARVILLE RESERVOIR	E. COLI	5A	2002	2015	HIGH
GREAT LAKES	4100003070050	ALLEN	INA03P1024_00	CEDARVILLE RESERVOIR	PCBS (FISH TISSUE)	5B	2002	2015	LOW
GREAT LAKES	4100003070050	ALLEN	INA03P1024_00	CEDARVILLE RESERVOIR	TASTE AND ODOR	5A	2006	2019	MEDIUM
GREAT LAKES	4100003100040	ALLEN	INA03P1044_00	ST. JOSEPH RESERVOIR	ALGAE	5A	1998	2011	MEDIUM
GREAT LAKES	4100003100040	ALLEN	INA03P1044_00	ST. JOSEPH RESERVOIR	E. COLI	5A	1998	2011	HIGH
GREAT LAKES	4100003100040	ALLEN	INA03P1044_00	ST. JOSEPH RESERVOIR	PCBS (FISH TISSUE)	5B	1998	2011	LOW
GREAT LAKES	4100003100040	ALLEN	INA03P1044_00	ST. JOSEPH RESERVOIR	TOTAL MERCURY (FISH TISSUE)	5B	2010	2023	LOW
GREAT LAKES	4100004040020	ADAMS	INA0442_T1001A	FUCH DITCH - UNNAMED TRIBUTARY (CR 17)	IMPAIRED BIOTIC COMMUNITIES	5A	2006	2019	MEDIUM
GREAT LAKES	4100004040020	ADAMS	INA0442_T1001A	FUCH DITCH - UNNAMED TRIBUTARY (CR 17)	NUTRIENTS	5A	2008	2021	MEDIUM
GREAT LAKES	4100004040030	ADAMS	INA0443_T1014	GATES DITCH	NUTRIENTS	5A	2002	2015	MEDIUM
GREAT LAKES	4100004040050	ADAMS	INA0445_00	DUER DITCH (ADAMS) AND OTHER TRIBS	E. COLI	5A	2006	2019	HIGH
GREAT LAKES	4100004040060	ADAMS	INA0446_T1015	ST. MARYS RIVER	NUTRIENTS	5A	2002	2015	MEDIUM
GREAT LAKES	4100004040070	ADAMS	INA0447_T1002	MARTZ CREEK-RUPPERT DITCH AND UNNAMED TRIBUTARY	NUTRIENTS	5A	2002	2015	MEDIUM
GREAT LAKES	4100004040080	ADAMS	INA0448_00	BORUM RUN AND TRIBS	IMPAIRED BIOTIC COMMUNITIES	5A	2006	2019	MEDIUM
GREAT LAKES	4100004040080	ADAMS	INA0448_T1003B	BLUHM DITCH	IMPAIRED BIOTIC COMMUNITIES	5A	2010	2023	MEDIUM
GREAT LAKES	4100004050040	ALLEN	INA0454_T1005	ST. MARYS RIVER	E. COLI	5A	1998	2011	HIGH
GREAT LAKES	4100004050040	ALLEN	INA0454_T1021	ST. MARYS RIVER	IMPAIRED BIOTIC COMMUNITIES	5A	2002	2015	MEDIUM
GREAT LAKES	4100004050040	ALLEN	INA0454_T1021	ST. MARYS RIVER	NUTRIENTS	5A	2002	2015	MEDIUM
GREAT LAKES	4100004060030	ALLEN	INA0463_T1003	ST. MARYS RIVER	NUTRIENTS	5A	1998	2011	MEDIUM

BASIN	HYDROLOGIC UNIT CODE	COUNTY	ASSESSMENT UNIT ID	ASSESSMENT UNIT NAME	CAUSE OF IMPAIRMENT	CATEGORY	CYCLE FIRST LISTED	TARGET DATE FOR TMDL COMPLETION	PRIORITY RANKING
GREAT LAKES	4100004060050	ALLEN	INA0465_00	JUNK DITCH AND OTHER TRIBS	PCBS (FISH TISSUE)	5B	2006	2019	LOW
GREAT LAKES	4100004060050	ALLEN	INA0465_00	JUNK DITCH AND OTHER TRIBS	TOTAL MERCURY (FISH TISSUE)	5B	2010	2023	LOW
GREAT LAKES	4100004060050	ALLEN	INA0465_T1002	ST. MARYS RIVER	NUTRIENTS	5A	1998	2011	MEDIUM
GREAT LAKES	4100004060050	ALLEN	INA0465_T1002	ST MARYS RIVER	PCBS (FISH TISSUE)	5B	1998	2011	LOW
GREAT LAKES	4100004060050	ALLEN	INA0465_T1002	ST MARYS RIVER	TOTAL MERCURY (FISH TISSUE)	5B	2010	2023	LOW
GREAT LAKES	4100004060060	ALLEN	INA0466_T1013	LOWTHER NEUHAUS DITCH	IMPAIRED BIOTIC COMMUNITIES	5A	2010	2023	MEDIUM
GREAT LAKES	4100004060060	ALLEN	INA0466_T1022	ST. MARYS RIVER	NUTRIENTS	5A	2002	2015	MEDIUM
GREAT LAKES	4100004060060	ALLEN	INA0466_T1022	ST MARYS RIVER	PCBS (FISH TISSUE)	5B	2002	2015	LOW
GREAT LAKES	4100004060060	ALLEN	INA0466_T1022	ST MARYS RIVER	TOTAL MERCURY (FISH TISSUE)	5B	2010	2023	LOW
GREAT LAKES	4100005010010	ALLEN	INA0511_M1007	MAUMEE RIVER	NUTRIENTS	5A	1998	2011	MEDIUM
GREAT LAKES	4100005010010	ALLEN	INA0511_M1007	MAUMEE RIVER	PCBS (FISH TISSUE)	5B	1998	2011	LOW
GREAT LAKES	4100005010010	ALLEN	INA0511_M1007	MAUMEE RIVER	TOTAL MERCURY (FISH TISSUE)	5B	2010	2023	LOW
GREAT LAKES	4100005000000	ALLEN	INA0514_M1006	MAUMEE RIVER	FREE CYANIDE	5A	2010	2023	MEDIUM
GREAT LAKES	4100005010040	ALLEN	INA0514_M1006	MAUMEE RIVER	NUTRIENTS	5A	1998	2011	MEDIUM
GREAT LAKES	4100005010040	ALLEN	INA0514_M1006	MAUMEE RIVER	PCBS (FISH TISSUE)	5B	1998	2011	LOW
GREAT LAKES	4100005010040	ALLEN	INA0514_M1006	MAUMEE RIVER	TOTAL MERCURY (FISH TISSUE)	5B	2010	2023	LOW
GREAT LAKES	4100005010060	ALLEN	INA0516_M1005	MAUMEE RIVER	PCBS (FISH TISSUE)	5B	1998	2011	LOW
GREAT LAKES	4100005010080	ALLEN	INA0518_M1004	MAUMEE RIVER	PCBS (FISH TISSUE)	5B	1998	2011	LOW
GREAT LAKES	4100005010100	ALLEN	INA051A_M1003	MAUMEE RIVER	PCBS (FISH TISSUE)	5B	1998	2011	LOW
GREAT LAKES	4100005010110	ALLEN	INA051B_01	BLACK CREEK (HARLAN, IN)	ALGAE	5A	2002	2015	MEDIUM
GREAT LAKES	4100005010110	ALLEN	INA051B_01	BLACK CREEK (HARLAN, IN)	E. COLI	5A	2002	2015	HIGH
GREAT LAKES	4100005010110	ALLEN	INA051B_01	BLACK CREEK (HARLAN, IN)	IMPAIRED BIOTIC COMMUNITIES	5A	2002	2015	MEDIUM

BASIN	HYDROLOGIC UNIT CODE	COUNTY	ASSESSMENT UNIT ID	ASSESSMENT UNIT NAME	CAUSE OF IMPAIRMENT	CATEGORY	CYCLE FIRST LISTED	TARGET DATE FOR TMDL COMPLETION	PRIORITY RANKING
GREAT LAKES	4100005010110	ALLEN	INA051B_01	BLACK CREEK (HARLAN, IN)	NUTRIENTS	5A	2002	2015	MEDIUM
GREAT LAKES	4100005010110	ALLEN	INA051B_T1001	OBERHALTZER DITCH	E. COLI	5A	2002	2015	HIGH
GREAT LAKES	4100005010110	ALLEN	INA051B_T1002	REICHELDERFER DITCH	E. COLI	5A	2002	2015	HIGH
GREAT LAKES	4100005010110	ALLEN	INA051B_T1003	WARD LAKE DITCH	E. COLI	5A	2002	2015	HIGH
GREAT LAKES	4100005010120	ALLEN	INA051C_M1002	MAUMEE RIVER	NUTRIENTS	5A	1998	2011	MEDIUM
GREAT LAKES	4100005010120	ALLEN	INA051C_M1002	MAUMEE RIVER	PCBS (FISH TISSUE)	5B	1998	2011	LOW
GREAT LAKES	4100005010130	ALLEN	INA051D_M1001	MAUMEE RIVER	NUTRIENTS	5A	1998	2011	MEDIUM
GREAT LAKES	4100005010120	ALLEN	INA051D_M1001	MAUMEE RIVER	PCBS (FISH TISSUE)	5B	1998	2011	LOW
GREAT LAKES	4100005010140	ALLEN	INA051E_00	HAM INTERCEPTOR DITCH	IMPAIRED BIOTIC COMMUNITIES	5A	2002	2015	MEDIUM
GREAT LAKES	4100005010140	ALLEN	INA051E_00	HAM INTERCEPTOR DITCH	NUTRIENTS	5A	2002	2015	MEDIUM
GREAT LAKES	4100007120020	ALLEN	INA07C2_01	FLATROCK CREEK (UPSTREAM OF MONROEVILLE, IN)	E. COLI	5A	2002	2015	HIGH
GREAT LAKES	4100007120020	ALLEN	INA07C2_02	FLATROCK CREEK (DOWNSTREAM OF MONROEVILLE, IN)	E. COLI	5A	2002	2015	HIGH
GREAT LAKES	4100007120020	ALLEN	INA07C2_02	FLATROCK CREEK (DOWNSTREAM OF MONROEVILLE, IN)	IMPAIRED BIOTIC COMMUNITIES	5A	2002	2015	MEDIUM
GREAT LAKES	4100007120020	ALLEN	INA07C2_T1001	FLATROCK CREEK - UNNAMED TRIBUTARY (ILLINOIS)	E. COLI	5A	2002	2015	HIGH
GREAT LAKES	4100007120020	ALLEN	INA07C2_T1002	FLATROCK CREEK - UNNAMED TRIBUTARY	E. COLI	5A	2002	2015	HIGH
GREAT LAKES	4100007120020	ALLEN	INA07C2_T1003	FLATROCK CREEK - UNNAMED TRIBUTARY	E. COLI	5A	2002	2015	HIGH
GREAT LAKES	4100007120020	ALLEN	INA07C2_T1004	BROWN DITCH	E. COLI	5A	2002	2015	HIGH
GREAT LAKES	4100007120020	ALLEN	INA07C2_T1004	BROWN DITCH	IMPAIRED BIOTIC COMMUNITIES	5A	2002	2015	MEDIUM
GREAT LAKES	4100007120020	ALLEN	INA07C2_T1004A	BROWN DITCH - UNNAMED TRIBUTARY	E. COLI	5A	2002	2015	HIGH
GREAT LAKES	4100007120020	ALLEN	INA07C2_T1004B	BROWN DITCH - UNNAMED TRIBUTARY	E. COLI	5A	2002	2015	HIGH
GREAT LAKES	4100007120020	ALLEN	INA07C2_T1005	SCOFF DITCH	E. COLI	5A	2002	2015	HIGH
GREAT LAKES	4100007120040	ALLEN	INA07C4_T1001	GROMEAUX DITCH	IMPAIRED BIOTIC COMMUNITIES	5A	2002	2015	MEDIUM
UPPER WABASH	51201010403	JAY	INB0143_01	BEAR CREEK	E. COLI	5A	2005	2018	HIGH

BASIN	HYDROLOGIC UNIT CODE	COUNTY	ASSESSMENT UNIT ID	ASSESSMENT UNIT NAME	CAUSE OF IMPAIRMENT	CATEGORY	CYCLE FIRST LISTED	TARGET DATE FOR TMDL COMPLETION	PRIORITY RANKING
UPPER WABASH	51201010501	JAY	INB0151_02	WABASH RIVER	IMPAIRED BIOTIC COMMUNITIES	5A	2012	2025	MEDIUM
UPPER WABASH	51201010502	ADAMS	INB0152_03	WABASH RIVER	E. COLI	5A	2006	2019	HIGH
UPPER WABASH	51201010502	ADAMS	INB0152_03	WABASH RIVER	NUTRIENTS	5A	2006	2019	MEDIUM
UPPER WABASH	51201010502	JAY	INB0152_T1004	WABASH RIVER - UNNAMED TRIBUTARY	E. COLI	5A	2006	2019	HIGH
UPPER WABASH	51201010502	JAY	INB0152_T1004	WABASH RIVER - UNNAMED TRIBUTARY	NUTRIENTS	5A	2006	2019	MEDIUM
UPPER WABASH	51201010502	JAY	INB0152_T1005	SWITZER DITCH	E. COLI	5A	2006	2019	HIGH
UPPER WABASH	51201010502	JAY	INB0152_T1005	SWITZER DITCH	NUTRIENTS	5A	2006	2019	MEDIUM
UPPER WABASH	51201010502	ADAMS	INB0152_T1006	BREWSTER DITCH	E. COLI	5A	2006	2019	HIGH
UPPER WABASH	51201010502	ADAMS	INB0152_T1006	BREWSTER DITCH	NUTRIENTS	5A	2006	2019	MEDIUM
UPPER WABASH	5120101050050	JAY	INB0155_T1013	EAST PRONG (HEADWATER)-UNNAMED TRIBUTARY	IMPAIRED BIOTIC COMMUNITIES	5A	2006	2019	MEDIUM
UPPER WABASH	5120101050060	JAY	INB0156_T1001	LIMBERLOST CREEK-UNNAMED TRIBUTARY	IMPAIRED BIOTIC COMMUNITIES	5A	2006	2019	MEDIUM
UPPER WABASH	5120101050060	JAY	INB0156_T1006	OAKLEY DITCH	IMPAIRED BIOTIC COMMUNITIES	5A	2006	2019	MEDIUM
UPPER WABASH	51201010601	ADAMS	INB0161_02	WABASH RIVER	PCBS (FISH TISSUE)	5B	2006	2019	LOW
UPPER WABASH	51201010602	ADAMS	INB0162_01	WABASH RIVER	PCBS (FISH TISSUE)	5B	2002	2015	LOW
UPPER WABASH	51201010602	ADAMS	INB0162_01	WABASH RIVER	TOTAL MERCURY (FISH TISSUE)	5B	2010	2023	LOW
UPPER WABASH	51201010602	WELLS	INB0162_T1008	THREEMILE CREEK	PCBS (FISH TISSUE)	5B	2002	2015	LOW
UPPER WABASH	51201010602	WELLS	INB0162_T1008	THREEMILE CREEK	TOTAL MERCURY (FISH TISSUE)	5B	2010	2023	LOW
UPPER WABASH	51201010603	WELLS	INB0163_01	SIXMILE CREEK	E. COLI	5A	2012	2025	HIGH
UPPER WABASH	51201010604	WELLS	INB0164_01	WABASH RIVER	PCBS (FISH TISSUE)	5B	1998	2011	LOW

BASIN	HYDROLOGIC UNIT CODE	COUNTY	ASSESSMENT UNIT ID	ASSESSMENT UNIT NAME	CAUSE OF IMPAIRMENT	CATEGORY	CYCLE FIRST LISTED	TARGET DATE FOR TMDL COMPLETION	PRIORITY RANKING
UPPER WABASH	51201010604	WELLS	INB0164_01	WABASH RIVER	TOTAL MERCURY (FISH TISSUE)	5B	2010	2023	LOW
UPPER WABASH	51201010604	ADAMS	INB0164_T1006	MEYER LAKE OUTLET	PCBS (FISH TISSUE)	5B	2002	2015	LOW
UPPER WABASH	51201010604	ADAMS	INB0164_T1006	MEYER LAKE OUTLET	TOTAL MERCURY (FISH TISSUE)	5B	2010	2023	LOW
UPPER WABASH	51201010701	WELLS	INB0171_01	ROCK CREEK	E. COLI	5A	2006	2019	HIGH
UPPER WABASH	51201010701	WELLS	INB0171_01	ROCK CREEK	IMPAIRED BIOTIC COMMUNITIES	5A	2006	2019	MEDIUM
UPPER WABASH	51201010703	WELLS	INB0173_01	ROCK CREEK	IMPAIRED BIOTIC COMMUNITIES	5A	2002	2015	MEDIUM
UPPER WABASH	51201010704	WELLS	INB0174_01	ROCK CREEK	E. COLI	5A	2006	2019	HIGH
UPPER WABASH	51201010704	WELLS	INB0174_01	ROCK CREEK	IMPAIRED BIOTIC COMMUNITIES	5A	2002	2015	MEDIUM
UPPER WABASH	51201010704	WELLS	INB0174_01	ROCK CREEK	PCBS (FISH TISSUE)	5B	2006	2019	LOW
UPPER WABASH	51201010704	HUNTINGTON	INB0174_02	ROCK CREEK	PCBS (FISH TISSUE)	5B	2006	2019	LOW
UPPER WABASH	51201010704	HUNTINGTON	INB0174_T1009	ELKENBERRY DITCH	PCBS (FISH TISSUE)	5B	2006	2019	LOW
UPPER WABASH	51201010801	WELLS	INB0181_01	WABASH RIVER	PCBS (FISH TISSUE)	5B	1998	2011	LOW
UPPER WABASH	51201010801	WELLS	INB0181_01	WABASH RIVER	TOTAL MERCURY (FISH TISSUE)	5B	2010	2023	LOW
UPPER WABASH	5120101080060	HUNTINGTON	INB0186_00A	ROCK CREEK - UNNAMED TRIBUTARY	PCBS (FISH TISSUE)	5B	2008	2021	LOW
UPPER WABASH	5120101080060	HUNTINGTON	INB0186_00B	ROCK CREEK - UNNAMED TRIBUTARY	PCBS (FISH TISSUE)	5B	2008	2021	LOW
UPPER WABASH	5120101080060	HUNTINGTON	INB0186_00C	ROCK CREEK - UNNAMED TRIBUTARY	PCBS (FISH TISSUE)	5B	2008	2021	LOW
UPPER WABASH	5120101080060	HUNTINGTON	INB0186_00D	WHITELOCK DITCH	PCBS (FISH TISSUE)	5B	2008	2021	LOW
UPPER WABASH	5120101080060	HUNTINGTON	INB0186_00E	GORDON DITCH	PCBS (FISH TISSUE)	5B	2008	2021	LOW
UPPER WABASH	5120101080060	HUNTINGTON	INB0186_00F	REDDING DITCH	PCBS (FISH TISSUE)	5B	2008	2021	LOW

BASIN	HYDROLOGIC UNIT CODE	COUNTY	ASSESSMENT UNIT ID	ASSESSMENT UNIT NAME	CAUSE OF IMPAIRMENT	CATEGORY	CYCLE FIRST LISTED	TARGET DATE FOR TMDL COMPLETION	PRIORITY RANKING
UPPER WABASH	5120101080060	HUNTINGTON	INB0186_00G	ROCK CREEK - UNNAMED TRIBUTARY	PCBS (FISH TISSUE)	5B	2008	2021	LOW
UPPER WABASH	5120101080060	HUNTINGTON	INB0186_00H	ROCK CREEK - UNNAMED TRIBUTARY	PCBS (FISH TISSUE)	5B	2008	2021	LOW
UPPER WABASH	5120101080060	HUNTINGTON	INB0186_00I	ROCK CREEK - UNNAMED TRIBUTARY	PCBS (FISH TISSUE)	5B	2008	2021	LOW
UPPER WABASH	5120101080060	HUNTINGTON	INB0186_00J	ROCK CREEK - UNNAMED TRIBUTARY	PCBS (FISH TISSUE)	5B	2008	2021	LOW
UPPER WABASH	51201010902	WELLS	INB0192_01	EIGHTMILE CREEK	E. COLI	5A	2002	2015	HIGH
UPPER WABASH	51201010902	WELLS	INB0192_01	EIGHTMILE CREEK	IMPAIRED BIOTIC COMMUNITIES	5A	2002	2015	MEDIUM
UPPER WABASH	51201010904	HUNTINGTON	INB0194_01	EIGHTMILE CREEK	IMPAIRED BIOTIC COMMUNITIES	5A	2012	2025	MEDIUM
UPPER WABASH	51201011001	ALLEN	INB01A1_01	SEEGAR DITCH	DISSOLVED OXYGEN	5A	2012	2025	MEDIUM
UPPER WABASH	51201011001	ALLEN	INB01A1_01	SEEGAR DITCH	E. COLI	5A	2012	2025	HIGH
UPPER WABASH	51201011001	ALLEN	INB01A1_T1001	SEEGAR DITCH - UNNAMED TRIBUTARY	E. COLI	5A	2012	2025	HIGH
UPPER WABASH	51201011001	ALLEN	INB01A1_T1002	SEEGAR DITCH - UNNAMED TRIBUTARY	E. COLI	5A	2012	2025	HIGH
UPPER WABASH	51201011005	ALLEN	INB01A5_03	ABOITE CREEK	E. COLI	5A	2006	2019	HIGH
UPPER WABASH	51201011005	WHITLEY	INB01A5_T1007	BIG INDIAN CREEK	E. COLI	5A	2012	2025	HIGH
UPPER WABASH	51201011005	WHITLEY	INB01A5_T1007	BIG INDIAN CREEK	IMPAIRED BIOTIC COMMUNITIES	5A	2012	2025	MEDIUM
UPPER WABASH	51201011006	HUNTINGTON	INB01A6_T1002	CALF CREEK	E. COLI	5A	2012	2025	HIGH
UPPER WABASH	51201011006	HUNTINGTON	INB01A6_T1002	CALF CREEK	IMPAIRED BIOTIC COMMUNITIES	5A	2012	2025	MEDIUM
UPPER WABASH	51201011006	HUNTINGTON	INB01A6_T1005	ABOITE CREEK - UNNAMED TRIBUTARY	E. COLI	5A	2006	2019	HIGH
UPPER WABASH	51201011103	HUNTINGTON	INB01B3_01	LITTLE RIVER	E. COLI	5A	2002	2015	HIGH
UPPER WABASH	51201011103	HUNTINGTON	INB01B3_01	LITTLE RIVER	NUTRIENTS	5A	2012	2025	MEDIUM

BASIN	HYDROLOGIC UNIT CODE	COUNTY	ASSESSMENT UNIT ID	ASSESSMENT UNIT NAME	CAUSE OF IMPAIRMENT	CATEGORY	CYCLE FIRST LISTED	TARGET DATE FOR TMDL COMPLETION	PRIORITY RANKING
UPPER WABASH	51201011103	HUNTINGTON	INB01B3_T1001	MUD CREEK	E. COLI	5A	2002	2015	HIGH
UPPER WABASH	51201011103	HUNTINGTON	INB01B3_T1001	MUD CREEK	IMPAIRED BIOTIC COMMUNITIES	5A	2002	2015	MEDIUM
UPPER WABASH	51201011201	HUNTINGTON	INB01C1_01	WEST BRANCH CLEAR CREEK	E. COLI	5A	2012	2025	HIGH
UPPER WABASH	51201011201	HUNTINGTON	INB01C1_01	WEST BRANCH CLEAR CREEK	NUTRIENTS	5A	2012	2025	MEDIUM
UPPER WABASH	51201011302	WABASH	INB01D2_02	SILVER CREEK	E. COLI	5A	2002	2015	HIGH
UPPER WABASH	51201011302	HUNTINGTON	INB01D2_T1008	NIEMAN CREEK	E. COLI	5A	2002	2015	HIGH
UPPER WABASH	51201011303	HUNTINGTON	INB01D3_01	WABASH RIVER	FREE CYANIDE	5A	2010	2023	MEDIUM
UPPER WABASH	51201011303	HUNTINGTON	INB01D3_01	WABASH RIVER	IMPAIRED BIOTIC COMMUNITIES	5A	2010	2023	MEDIUM
UPPER WABASH	51201011303	HUNTINGTON	INB01D3_01	WABASH RIVER	PCBS (FISH TISSUE)	5B	1998	2011	LOW
UPPER WABASH	51201011303	HUNTINGTON	INB01D3_02	WABASH RIVER	PCBS (FISH TISSUE)	5B	1998	2011	LOW
UPPER WABASH	51201011303	HUNTINGTON	INB01D3_03	WABASH RIVER	PCBS (FISH TISSUE)	5B	1998	2011	LOW
UPPER WABASH	51201011305	WABASH	INB01D5_01	WABASH RIVER	PCBS (FISH TISSUE)	5B	1998	2011	LOW
UPPER WABASH	51201011305	WABASH	INB01D5_01	WABASH RIVER	TOTAL MERCURY (FISH TISSUE)	5B	2010	2023	LOW
UPPER WABASH	51201011401	WABASH	INB01E1_01	WABASH RIVER	PCBS (FISH TISSUE)	5B	1998	2011	LOW
UPPER WABASH	51201011401	WABASH	INB01E1_01	WABASH RIVER	TOTAL MERCURY (FISH TISSUE)	5B	2010	2023	LOW
UPPER WABASH	51201011403	WABASH	INB01E3_01	WABASH RIVER	PCBS (FISH TISSUE)	5B	1998	2011	LOW
UPPER WABASH	51201011403	WABASH	INB01E3_01	WABASH RIVER	TOTAL MERCURY (FISH TISSUE)	5B	2010	2023	LOW
UPPER WABASH	51201011404	WABASH	INB01E4_01	MILL CREEK	IMPAIRED BIOTIC COMMUNITIES	5A	2002	2015	MEDIUM
UPPER WABASH	51201011404	WABASH	INB01E4_T1001	RIDGEWAY CREEK	IMPAIRED BIOTIC COMMUNITIES	5A	2002	2015	MEDIUM

BASIN	HYDROLOGIC UNIT CODE	COUNTY	ASSESSMENT UNIT ID	ASSESSMENT UNIT NAME	CAUSE OF IMPAIRMENT	CATEGORY	CYCLE FIRST LISTED	TARGET DATE FOR TMDL COMPLETION	PRIORITY RANKING
UPPER WABASH	51201011404	WABASH	INB01E4_T1002	RIDGEWAY CREEK - UNNAMED TRIBUTARY	IMPAIRED BIOTIC COMMUNITIES	5A	2002	2015	MEDIUM
UPPER WABASH	51201011405	WABASH	INB01E5_01	WABASH RIVER	PCBS (FISH TISSUE)	5B	1998	2011	LOW
UPPER WABASH	51201011405	WABASH	INB01E5_01	WABASH RIVER	TOTAL MERCURY (FISH TISSUE)	5B	2010	2023	LOW
UPPER WABASH	51201011406	MIAMI	INB01E6_01	WABASH RIVER	PCBS (FISH TISSUE)	5B	1998	2011	LOW
UPPER WABASH	51201011406	MIAMI	INB01E6_01	WABASH RIVER	TOTAL MERCURY (FISH TISSUE)	5B	2010	2023	LOW
UPPER WABASH	51201011407	MIAMI	INB01E7_01	WABASH RIVER	PCBS (FISH TISSUE)	5B	1998	2011	LOW
UPPER WABASH	51201011502	GRANT	INB01F2_01	PIPE CREEK	IMPAIRED BIOTIC COMMUNITIES	5A	2002	2015	MEDIUM
UPPER WABASH	51201011504	MIAMI	INB01F4_01	HONEY CREEK	E. COLI	5A	2012	2025	HIGH
UPPER WABASH	51201011504	MIAMI	INB01F4_01	HONEY CREEK	IMPAIRED BIOTIC COMMUNITIES	5A	2012	2025	MEDIUM
UPPER WABASH	51201011505	MIAMI	INB01F5_02	PIPE CREEK	E. COLI	5A	2006	2019	HIGH
UPPER WABASH	51201011506	MIAMI	INB01F6_01	PIPE CREEK	E. COLI	5A	2006	2019	HIGH
UPPER WABASH	51201011506	MIAMI	INB01F6_T1001	GRAFF DITCH	E. COLI	5A	2006	2019	HIGH
UPPER WABASH	51201011506	MIAMI	INB01F6_T1002	LESHER DITCH	E. COLI	5A	2006	2019	HIGH
UPPER WABASH	51201011506	MIAMI	INB01F6_T1003	PIPE CREEK - UNNAMED TRIBUTARY	E. COLI	5A	2006	2019	HIGH
UPPER WABASH	51201011507	MIAMI	INB01F7_01	PIPE CREEK	E. COLI	5A	2002	2015	HIGH
UPPER WABASH	51201011507	MIAMI	INB01F7_01	PIPE CREEK	PCBS (FISH TISSUE)	5B	2006	2019	LOW
UPPER WABASH	51201011507	CASS	INB01F7_02	PIPE CREEK	PCBS (FISH TISSUE)	5B	2006	2019	LOW
UPPER WABASH	51201011507	CASS	INB01F7_T1005	BEAR CREEK	PCBS (FISH TISSUE)	5B	2006	2019	LOW
UPPER WABASH	51201011601	MIAMI	INB01G1_01	LITTLE PIPE CREEK	IMPAIRED BIOTIC COMMUNITIES	5A	2006	2019	MEDIUM

BASIN	HYDROLOGIC UNIT CODE	COUNTY	ASSESSMENT UNIT ID	ASSESSMENT UNIT NAME	CAUSE OF IMPAIRMENT	CATEGORY	CYCLE FIRST LISTED	TARGET DATE FOR TMDL COMPLETION	PRIORITY RANKING
UPPER WABASH	51201011602	MIAMI	INB01G2_02	WABASH RIVER	PCBS (FISH TISSUE)	5B	1998	2011	LOW
UPPER WABASH	51201011602	MIAMI	INB01G2_03	WABASH RIVER	PCBS (FISH TISSUE)	5B	1998	2011	LOW
UPPER WABASH	51201011603	CASS	INB01G3_01	WABASH RIVER	PCBS (FISH TISSUE)	5B	1998	2011	LOW
UPPER WABASH	51201011603	CASS	INB01G3_02	WABASH RIVER	PCBS (FISH TISSUE)	5B	1998	2011	LOW
UPPER WABASH	51201011603	CASS	INB01G3_03	WABASH RIVER	PCBS (FISH TISSUE)	5B	1998	2011	LOW
UPPER WABASH	5120101090010	HUNTINGTON	INB01P1008_00	HUNTINGTON LAKE	PCBS (FISH TISSUE)	5B	2006	2019	LOW
UPPER WABASH	5120101090010	HUNTINGTON	INB01P1008_00	HUNTINGTON LAKE	TOTAL MERCURY (FISH TISSUE)	5B	2010	2023	LOW
UPPER WABASH	51201020102	JAY	INB0212_02	LITTLE SALAMONIE RIVER	IMPAIRED BIOTIC COMMUNITIES	5A	2006	2019	MEDIUM
UPPER WABASH	51201020105	JAY	INB0215_02	SALAMONIE RIVER	CHLORIDE	5A	2006	2019	MEDIUM
UPPER WABASH	51201020105	JAY	INB0215_02	SALAMONIE RIVER	E. COLI	5A	2006	2019	HIGH
UPPER WABASH	51201020105	JAY	INB0215_02	SALAMONIE RIVER	NUTRIENTS	5A	2012	2025	MEDIUM
UPPER WABASH	51201020105	JAY	INB0215_02	SALAMONIE RIVER	PCBS (FISH TISSUE)	5B	2006	2019	LOW
UPPER WABASH	51201020108	JAY	INB0218_02	SALAMONIE RIVER	PCBS (FISH TISSUE)	5B	2006	2019	LOW
UPPER WABASH	51201020201	JAY	INB0221_04	SALAMONIE RIVER	PCBS (FISH TISSUE)	5B	2006	2019	LOW
UPPER WABASH	51201020202	JAY	INB0222_03	SALAMONIE RIVER	PCBS (FISH TISSUE)	5B	2006	2019	LOW
UPPER WABASH	51201020203	BLACKFORD	INB0223_01	SALAMONIE RIVER	E. COLI	5A	2002	2015	HIGH
UPPER WABASH	51201020203	BLACKFORD	INB0223_01	SALAMONIE RIVER	PCBS (FISH TISSUE)	5B	2006	2019	LOW
UPPER WABASH	51201020203	BLACKFORD	INB0223_01	SALAMONIE RIVER	TOTAL MERCURY (FISH TISSUE)	5B	2010	2023	LOW
UPPER WABASH	51201020301	WELLS	INB0231_01	SALAMONIE RIVER	E. COLI	5A	2002	2015	HIGH

BASIN	HYDROLOGIC UNIT CODE	COUNTY	ASSESSMENT UNIT ID	ASSESSMENT UNIT NAME	CAUSE OF IMPAIRMENT	CATEGORY	CYCLE FIRST LISTED	TARGET DATE FOR TMDL COMPLETION	PRIORITY RANKING
UPPER WABASH	51201020301	WELLS	INB0231_01	SALAMONIE RIVER	PCBS (FISH TISSUE)	5B	2006	2019	LOW
UPPER WABASH	51201020301	WELLS	INB0231_01	SALAMONIE RIVER	TOTAL MERCURY (FISH TISSUE)	5B	2010	2023	LOW
UPPER WABASH	51201020303	WELLS	INB0233_01	SALAMONIE RIVER	E. COLI	5A	2006	2019	HIGH
UPPER WABASH	51201020303	WELLS	INB0233_01	SALAMONIE RIVER	PCBS (FISH TISSUE)	5B	2006	2019	LOW
UPPER WABASH	51201020303	WELLS	INB0233_01	SALAMONIE RIVER	TOTAL MERCURY (FISH TISSUE)	5B	2010	2023	LOW
UPPER WABASH	51201020306	WELLS	INB0236_01	SALAMONIE RIVER	PCBS (FISH TISSUE)	5B	2006	2019	LOW
UPPER WABASH	51201020306	WELLS	INB0236_01	SALAMONIE RIVER	TOTAL MERCURY (FISH TISSUE)	5B	2010	2023	LOW
UPPER WABASH	51201020401	HUNTINGTON	INB0241_03	SALAMONIE RIVER	PCBS (FISH TISSUE)	5B	2006	2019	LOW
UPPER WABASH	51201020401	HUNTINGTON	INB0241_03	SALAMONIE RIVER	TOTAL MERCURY (FISH TISSUE)	5B	2010	2023	LOW
UPPER WABASH	51201020401	HUNTINGTON	INB0241_T1014	SALAMONIE RIVER - UNNAMED TRIBUTARY	IMPAIRED BIOTIC COMMUNITIES	5A	2006	2019	MEDIUM
UPPER WABASH	51201020403	HUNTINGTON	INB0243_02	MAJENCIA CREEK	IMPAIRED BIOTIC COMMUNITIES	5A	2002	2015	MEDIUM
UPPER WABASH	51201020403	HUNTINGTON	INB0243_02	MAJENCIA CREEK	NUTRIENTS	5A	2002	2015	MEDIUM
UPPER WABASH	51201020405	HUNTINGTON	INB0245_04	SALAMONIE RIVER	E. COLI	5A	2002	2015	HIGH
UPPER WABASH	51201020405	HUNTINGTON	INB0245_04	SALAMONIE RIVER	PCBS (FISH TISSUE)	5B	2006	2019	LOW
UPPER WABASH	51201020405	HUNTINGTON	INB0245_04	SALAMONIE RIVER	TOTAL MERCURY (FISH TISSUE)	5B	2010	2023	LOW
UPPER WABASH	51201020406	WABASH	INB0246_01	SALAMONIE RIVER (BELOW DAM)	PCBS (FISH TISSUE)	5B	2006	2019	LOW
UPPER WABASH	51201020406	WABASH	INB0246_01	SALAMONIE RIVER (BELOW DAM)	TOTAL MERCURY (FISH TISSUE)	5B	2010	2023	LOW
UPPER WABASH	5120102040080	HUNTINGTON	INB02P1007_00	SALAMONIE RESERVOIR	PCBS (FISH TISSUE)	5B	2006	2019	LOW
UPPER WABASH	5120102040080	HUNTINGTON	INB02P1007_00	SALAMONIE RESERVOIR	TOTAL MERCURY (FISH TISSUE)	5B	2010	2023	LOW

BASIN	HYDROLOGIC UNIT CODE	COUNTY	ASSESSMENT UNIT ID	ASSESSMENT UNIT NAME	CAUSE OF IMPAIRMENT	CATEGORY	CYCLE FIRST LISTED	TARGET DATE FOR TMDL COMPLETION	PRIORITY RANKING
UPPER WABASH	5120102040080	WABASH	INB02P1009_00	HOMINY RIDGE LAKE	TOTAL MERCURY (FISH TISSUE)	5B	2010	2023	LOW
UPPER WABASH	51201030101	RANDOLPH	INB0311_02	LITTLE MISSISSINEWA RIVER	E. COLI	5A	1998	2011	HIGH
UPPER WABASH	51201030101	RANDOLPH	INB0311_02	LITTLE MISSISSINEWA RIVER	PCBS (FISH TISSUE)	5B	1998	2011	LOW
UPPER WABASH	51201030101	RANDOLPH	INB0311_02	LITTLE MISSISSINEWA RIVER	TOTAL MERCURY (FISH TISSUE)	5B	2010	2023	LOW
UPPER WABASH	51201030101	RANDOLPH	INB0311_T1002	SHELLEY DITCH	E. COLI	5A	1998	2011	HIGH
UPPER WABASH	51201030101	RANDOLPH	INB0311_T1002	SHELLEY DITCH	PCBS (FISH TISSUE)	5B	1998	2011	LOW
UPPER WABASH	51201030101	RANDOLPH	INB0311_T1002	SHELLEY DITCH	TOTAL MERCURY (FISH TISSUE)	5B	2010	2023	LOW
UPPER WABASH	51201030101	RANDOLPH	INB0311_T1003	GETTINGER DITCH	PCBS (FISH TISSUE)	5B	2006	2019	LOW
UPPER WABASH	51201030102	RANDOLPH	INB0312_01	MISSISSINEWA RIVER	PCBS (FISH TISSUE)	5B	1998	2011	LOW
UPPER WABASH	51201030102	RANDOLPH	INB0312_01	MISSISSINEWA RIVER	TOTAL MERCURY (FISH TISSUE)	5B	2010	2023	LOW
UPPER WABASH	51201030102	RANDOLPH	INB0312_T1003	MISSISSINEWA RIVER - UNNAMED TRIBUTARY	E. COLI	5A	2006	2019	HIGH
UPPER WABASH	51201030102	RANDOLPH	INB0312_T1004	MITCHELL DITCH	E. COLI	5A	2006	2019	HIGH
UPPER WABASH	51201030102	RANDOLPH	INB0312_T1005	MISSISSINEWA RIVER - UNNAMED TRIBUTARY	E. COLI	5A	2006	2019	HIGH
UPPER WABASH	51201030102	RANDOLPH	INB0312_T1006	MISSISSINEWA RIVER - UNNAMED TRIBUTARY	E. COLI	5A	2006	2019	HIGH
UPPER WABASH	51201030102	RANDOLPH	INB0312_T1007	MISSISSINEWA RIVER - UNNAMED TRIBUTARY	E. COLI	5A	2006	2019	HIGH
UPPER WABASH	51201030103	RANDOLPH	INB0313_01	MISSISSINEWA RIVER	PCBS (FISH TISSUE)	5B	2002	2015	LOW
UPPER WABASH	51201030103	RANDOLPH	INB0313_01	MISSISSINEWA RIVER	TOTAL MERCURY (FISH TISSUE)	5B	2010	2023	LOW
UPPER WABASH	51201030103	RANDOLPH	INB0313_T1005	HARSHMAN CREEK	E. COLI	5A	2006	2019	HIGH
UPPER WABASH	51201030103	RANDOLPH	INB0313_T1005	HARSHMAN CREEK	IMPAIRED BIOTIC COMMUNITIES	5A	2006	2019	MEDIUM

BASIN	HYDROLOGIC UNIT CODE	COUNTY	ASSESSMENT UNIT ID	ASSESSMENT UNIT NAME	CAUSE OF IMPAIRMENT	CATEGORY	CYCLE FIRST LISTED	TARGET DATE FOR TMDL COMPLETION	PRIORITY RANKING
UPPER WABASH	5120103010040	RANDOLPH	INB0314_00	HARSHMAN CREEK (UPSTREAM OF LOWS BRANCH)	E. COLI	5A	2006	2019	HIGH
UPPER WABASH	51201030104	RANDOLPH	INB0314_02	MISSISSINEWA RIVER	PCBS (FISH TISSUE)	5B	1998	2011	LOW
UPPER WABASH	51201030104	RANDOLPH	INB0314_02	MISSISSINEWA RIVER	TOTAL MERCURY (FISH TISSUE)	5B	2010	2023	LOW
UPPER WABASH	5120103010040	RANDOLPH	INB0314_T1001	HARSHMAN CREEK-UNNAMED TRIBUTARY	E. COLI	5A	2006	2019	HIGH
UPPER WABASH	5120103010040	RANDOLPH	INB0314_T1002	HARSHMAN CREEK-UNNAMED TRIBUTARY	E. COLI	5A	2006	2019	HIGH
UPPER WABASH	5120103010040	RANDOLPH	INB0314_T1003	LOWS BRANCH	E. COLI	5A	2006	2019	HIGH
UPPER WABASH	51201030105	RANDOLPH	INB0315_01	MISSISSINEWA RIVER	PCBS (FISH TISSUE)	5B	1998	2011	LOW
UPPER WABASH	51201030105	RANDOLPH	INB0315_01	MISSISSINEWA RIVER	TOTAL MERCURY (FISH TISSUE)	5B	2010	2023	LOW
UPPER WABASH	51201030203	RANDOLPH	INB0323_01	MISSISSINEWA RIVER	E. COLI	5A	1998	2011	HIGH
UPPER WABASH	51201030203	RANDOLPH	INB0323_01	MISSISSINEWA RIVER	PCBS (FISH TISSUE)	5B	1998	2011	LOW
UPPER WABASH	51201030203	RANDOLPH	INB0323_01	MISSISSINEWA RIVER	TOTAL MERCURY (FISH TISSUE)	5B	2010	2023	LOW
UPPER WABASH	51201030203	RANDOLPH	INB0323_02	MISSISSINEWA RIVER	PCBS (FISH TISSUE)	5B	1998	2011	LOW
UPPER WABASH	51201030203	RANDOLPH	INB0323_02	MISSISSINEWA RIVER	TOTAL MERCURY (FISH TISSUE)	5B	2010	2023	LOW
UPPER WABASH	51201030204	RANDOLPH	INB0324_T1002	ELKHORN CREEK	E. COLI	5A	2006	2019	HIGH
UPPER WABASH	51201030204	RANDOLPH	INB0324_T1002	ELKHORN CREEK	IMPAIRED BIOTIC COMMUNITIES	5A	2006	2019	MEDIUM
UPPER WABASH	51201030206	RANDOLPH	INB0326_01	MISSISSINEWA RIVER	PCBS (FISH TISSUE)	5B	1998	2011	LOW
UPPER WABASH	51201030206	RANDOLPH	INB0326_01	MISSISSINEWA RIVER	TOTAL MERCURY (FISH TISSUE)	5B	2010	2023	LOW
UPPER WABASH	5120103020070	DELAWARE	INB0327_T1011	MISSISSINEWA RIVER	PCBS (FISH TISSUE)	5B	1998	2011	LOW
UPPER WABASH	5120103020070	DELAWARE	INB0327_T1011	MISSISSINEWA RIVER	TOTAL MERCURY (FISH TISSUE)	5B	2010	2023	LOW

BASIN	HYDROLOGIC UNIT CODE	COUNTY	ASSESSMENT UNIT ID	ASSESSMENT UNIT NAME	CAUSE OF IMPAIRMENT	CATEGORY	CYCLE FIRST LISTED	TARGET DATE FOR TMDL COMPLETION	PRIORITY RANKING
UPPER WABASH	51201030301	BLACKFORD	INB0331_T1001	LITTLE LICK CREEK	E. COLI	5A	2006	2019	HIGH
UPPER WABASH	51201030302	BLACKFORD	INB0332_01	BIG LICK CREEK	E. COLI	5A	2006	2019	HIGH
UPPER WABASH	51201030302	BLACKFORD	INB0332_02	BIG LICK CREEK	E. COLI	5A	2012	2025	HIGH
UPPER WABASH	51201030302	BLACKFORD	INB0332_T1003	TOWNSAND LUCAS DITCH	E. COLI	5A	2012	2025	HIGH
UPPER WABASH	51201030402	DELAWARE	INB0342_01	MISSISSINEWA RIVER	E. COLI	5A	2012	2025	HIGH
UPPER WABASH	51201030402	DELAWARE	INB0342_01	MISSISSINEWA RIVER	PCBS (FISH TISSUE)	5B	1998	2011	LOW
UPPER WABASH	51201030402	DELAWARE	INB0342_01	MISSISSINEWA RIVER	TOTAL MERCURY (FISH TISSUE)	5B	2010	2023	LOW
UPPER WABASH	51201030404	DELAWARE	INB0344_01	MISSISSINEWA RIVER	E. COLI	5A	1998	2011	HIGH
UPPER WABASH	51201030404	DELAWARE	INB0344_01	MISSISSINEWA RIVER	PCBS (FISH TISSUE)	5B	1998	2011	LOW
UPPER WABASH	51201030404	DELAWARE	INB0344_01	MISSISSINEWA RIVER	TOTAL MERCURY (FISH TISSUE)	5B	2010	2023	LOW
UPPER WABASH	51201030404	DELAWARE	INB0344_02	MISSISSINEWA RIVER	PCBS (FISH TISSUE)	5B	1998	2011	LOW
UPPER WABASH	51201030404	DELAWARE	INB0344_02	MISSISSINEWA RIVER	TOTAL MERCURY (FISH TISSUE)	5B	2010	2023	LOW
UPPER WABASH	51201030501	DELAWARE	INB0351_01	MISSISSINEWA RIVER	E. COLI	5A	1998	2011	HIGH
UPPER WABASH	51201030501	DELAWARE	INB0351_01	MISSISSINEWA RIVER	IMPAIRED BIOTIC COMMUNITIES	5A	1998	2011	MEDIUM
UPPER WABASH	51201030501	DELAWARE	INB0351_01	MISSISSINEWA RIVER	PCBS (FISH TISSUE)	5B	1998	2011	LOW
UPPER WABASH	51201030501	DELAWARE	INB0351_01	MISSISSINEWA RIVER	TOTAL MERCURY (FISH TISSUE)	5B	2010	2023	LOW
UPPER WABASH	51201030502	GRANT	INB0352_01	MISSISSINEWA RIVER	E. COLI	5A	1998	2011	HIGH
UPPER WABASH	51201030502	GRANT	INB0352_01	MISSISSINEWA RIVER	PCBS (FISH TISSUE)	5B	1998	2011	LOW
UPPER WABASH	51201030502	GRANT	INB0352_01	MISSISSINEWA RIVER	TOTAL MERCURY (FISH TISSUE)	5B	2010	2023	LOW

BASIN	HYDROLOGIC UNIT CODE	COUNTY	ASSESSMENT UNIT ID	ASSESSMENT UNIT NAME	CAUSE OF IMPAIRMENT	CATEGORY	CYCLE FIRST LISTED	TARGET DATE FOR TMDL COMPLETION	PRIORITY RANKING
UPPER WABASH	51201030507	GRANT	INB0357_T1003	LITTLE CREEK	IMPAIRED BIOTIC COMMUNITIES	5A	2006	2019	MEDIUM
UPPER WABASH	5120103050070	GRANT	INB0357_T1024	MISSISSINEWA RIVER	PCBS (FISH TISSUE)	5B	1998	2011	LOW
UPPER WABASH	51201030508	GRANT	INB0358_01	DEER CREEK	E. COLI	5A	2006	2019	HIGH
UPPER WABASH	51201030508	GRANT	INB0358_02	DEER CREEK	E. COLI	5A	2006	2019	HIGH
UPPER WABASH	51201030510	GRANT	INB035A_02	MISSISSINEWA RIVER	E. COLI	5A	2012	2025	HIGH
UPPER WABASH	51201030510	GRANT	INB035A_02	MISSISSINEWA RIVER	PCBS (FISH TISSUE)	5B	1998	2011	LOW
UPPER WABASH	51201030510	GRANT	INB035A_03	MISSISSINEWA RIVER	E. COLI	5A	2012	2025	HIGH
UPPER WABASH	51201030510	GRANT	INB035A_03	MISSISSINEWA RIVER	PCBS (FISH TISSUE)	5B	1998	2011	LOW
UPPER WABASH	51201030511	GRANT	INB035B_01	MISSISSINEWA RIVER	FREE CYANIDE	5A	2012	2025	MEDIUM
UPPER WABASH	51201030511	GRANT	INB035B_01	MISSISSINEWA RIVER	PCBS (FISH TISSUE)	5B	1998	2011	LOW
UPPER WABASH	51201030511	GRANT	INB035B_T1003	BOOTS CREEK	IMPAIRED BIOTIC COMMUNITIES	5A	2002	2015	MEDIUM
UPPER WABASH	51201030511	GRANT	INB035B_T1004	MASSEY CREEK	IMPAIRED BIOTIC COMMUNITIES	5A	2002	2015	MEDIUM
UPPER WABASH	51201030601	GRANT	INB0361_01	MISSISSINEWA RIVER	FREE CYANIDE	5A	2010	2023	MEDIUM
UPPER WABASH	51201030601	GRANT	INB0361_01	MISSISSINEWA RIVER	PCBS (FISH TISSUE)	5B	1998	2011	LOW
UPPER WABASH	51201030602	GRANT	INB0362_01	METOCINAH CREEK	E. COLI	5A	2012	2025	HIGH
UPPER WABASH	5120103060020	GRANT	INB0362_T1021	MISSISSINEWA RIVER	E. COLI	5A	1998	2011	HIGH
UPPER WABASH	5120103060020	GRANT	INB0362_T1021	MISSISSINEWA RIVER	PCBS (FISH TISSUE)	5B	1998	2011	LOW
UPPER WABASH	51201030606	MIAMI	INB0366_01	MISSISSINEWA RIVER	FREE CYANIDE	5A	2010	2023	MEDIUM
UPPER WABASH	51201030606	MIAMI	INB0366_01	MISSISSINEWA RIVER	IMPAIRED BIOTIC COMMUNITIES	5A	2006	2019	MEDIUM

BASIN	HYDROLOGIC UNIT CODE	COUNTY	ASSESSMENT UNIT ID	ASSESSMENT UNIT NAME	CAUSE OF IMPAIRMENT	CATEGORY	CYCLE FIRST LISTED	TARGET DATE FOR TMDL COMPLETION	PRIORITY RANKING
UPPER WABASH	51201030606	MIAMI	INB0366_01	MISSISSINEWA RIVER	PCBS (FISH TISSUE)	5B	2006	2019	LOW
UPPER WABASH	5120103060090	WABASH	INB03P1022_00	MISSISSINEWA RESERVOIR	PCBS (FISH TISSUE)	5B	2002	2015	LOW
UPPER WABASH	5120103060090	WABASH	INB03P1022_00	MISSISSINEWA RESERVOIR	TOTAL MERCURY (FISH TISSUE)	5B	2010	2023	LOW
UPPER WABASH	51201040101	NOBLE	INB0411_03	BLUE RIVER	IMPAIRED BIOTIC COMMUNITIES	5A	2006	2019	MEDIUM
UPPER WABASH	51201040101	NOBLE	INB0411_T1003	HOSLER DITCH	DISSOLVED OXYGEN	5A	2012	2025	MEDIUM
UPPER WABASH	51201040101	NOBLE	INB0411_T1003	HOSLER DITCH	IMPAIRED BIOTIC COMMUNITIES	5A	2006	2019	MEDIUM
UPPER WABASH	51201040101	WHITLEY	INB0411_T1004	GROWCOCK BRANCH	DISSOLVED OXYGEN	5A	2012	2025	MEDIUM
UPPER WABASH	51201040101	WHITLEY	INB0411_T1004	GROWCOCK BRANCH	IMPAIRED BIOTIC COMMUNITIES	5A	2006	2019	MEDIUM
UPPER WABASH	51201040101	NOBLE	INB0411_T1005	BLUE RIVER - UNNAMED TRIBUTARY	IMPAIRED BIOTIC COMMUNITIES	5A	2006	2019	MEDIUM
UPPER WABASH	51201040101	WHITLEY	INB0411_T1006	BLUE RIVER - UNNAMED TRIBUTARY	IMPAIRED BIOTIC COMMUNITIES	5A	2006	2019	MEDIUM
UPPER WABASH	51201040102	WHITLEY	INB0412_04	BLUE RIVER	IMPAIRED BIOTIC COMMUNITIES	5A	2006	2019	MEDIUM
UPPER WABASH	51201040102	WHITLEY	INB0412_T1006	MALONEY DITCH	DISSOLVED OXYGEN	5A	2012	2025	MEDIUM
UPPER WABASH	51201040102	WHITLEY	INB0412_T1006	MALONEY DITCH	IMPAIRED BIOTIC COMMUNITIES	5A	2006	2019	MEDIUM
UPPER WABASH	51201040102	WHITLEY	INB0412_T1006	MALONEY DITCH	NUTRIENTS	5A	2012	2025	MEDIUM
UPPER WABASH	51201040102	WHITLEY	INB0412_T1008	EMERICK DITCH	IMPAIRED BIOTIC COMMUNITIES	5A	2006	2019	MEDIUM
UPPER WABASH	51201040103	WHITLEY	INB0413_T1008	THORN CREEK	DISSOLVED OXYGEN	5A	2012	2025	MEDIUM
UPPER WABASH	51201040103	WHITLEY	INB0413_T1008	THORN CREEK	IMPAIRED BIOTIC COMMUNITIES	5A	2006	2019	MEDIUM
UPPER WABASH	51201040103	WHITLEY	INB0413_T1009	COLE DITCH	IMPAIRED BIOTIC COMMUNITIES	5A	2006	2019	MEDIUM
UPPER WABASH	51201040104	WHITLEY	INB0414_04	BLUE RIVER	E. COLI	5A	2006	2019	HIGH

BASIN	HYDROLOGIC UNIT CODE	COUNTY	ASSESSMENT UNIT ID	ASSESSMENT UNIT NAME	CAUSE OF IMPAIRMENT	CATEGORY	CYCLE FIRST LISTED	TARGET DATE FOR TMDL COMPLETION	PRIORITY RANKING
UPPER WABASH	51201040104	WHITLEY	INB0414_04	BLUE RIVER	IMPAIRED BIOTIC COMMUNITIES	5A	2006	2019	MEDIUM
UPPER WABASH	51201040104	WHITLEY	INB0414_05	BLUE RIVER	E. COLI	5A	2006	2019	HIGH
UPPER WABASH	51201040104	WHITLEY	INB0414_T1003	BLUE BABE BRANCH	IMPAIRED BIOTIC COMMUNITIES	5A	2006	2019	MEDIUM
UPPER WABASH	51201040104	WHITLEY	INB0414_T1004	PHILLIPS DITCH	IMPAIRED BIOTIC COMMUNITIES	5A	2006	2019	MEDIUM
UPPER WABASH	51201040201	ALLEN	INB0421_01	EEL RIVER	IMPAIRED BIOTIC COMMUNITIES	5A	2006	2019	MEDIUM
UPPER WABASH	51201040201	ALLEN	INB0421_T1001	BENWARD DITCH	AMMONIA	5A	2012	2025	MEDIUM
UPPER WABASH	51201040201	ALLEN	INB0421_T1001	BENWARD DITCH	DISSOLVED OXYGEN	5A	2012	2025	MEDIUM
UPPER WABASH	51201040201	ALLEN	INB0421_T1001	BENWARD DITCH	IMPAIRED BIOTIC COMMUNITIES	5A	2006	2019	MEDIUM
UPPER WABASH	51201040201	ALLEN	INB0421_T1001	BENWARD DITCH	NUTRIENTS	5A	2012	2025	MEDIUM
UPPER WABASH	51201040201	ALLEN	INB0421_T1002	SHOAFF DAWSON DITCH	IMPAIRED BIOTIC COMMUNITIES	5A	2006	2019	MEDIUM
UPPER WABASH	51201040202	ALLEN	INB0422_02	EEL RIVER	IMPAIRED BIOTIC COMMUNITIES	5A	2006	2019	MEDIUM
UPPER WABASH	51201040202	ALLEN	INB0422_02	EEL RIVER	PCBS (FISH TISSUE)	5B	2006	2019	LOW
UPPER WABASH	51201040202	ALLEN	INB0422_02	EEL RIVER	TOTAL MERCURY (FISH TISSUE)	5B	2010	2023	LOW
UPPER WABASH	51201040202	ALLEN	INB0422_T1002	JOHNSON DITCH	DISSOLVED OXYGEN	5A	2012	2025	MEDIUM
UPPER WABASH	51201040202	ALLEN	INB0422_T1002	JOHNSON DITCH	IMPAIRED BIOTIC COMMUNITIES	5A	2006	2019	MEDIUM
UPPER WABASH	51201040202	ALLEN	INB0422_T1003	JOHNSON DITCH	DISSOLVED OXYGEN	5A	2012	2025	MEDIUM
UPPER WABASH	51201040202	ALLEN	INB0422_T1003	JOHNSON DITCH	IMPAIRED BIOTIC COMMUNITIES	5A	2006	2019	MEDIUM
UPPER WABASH	51201040202	ALLEN	INB0422_T1003	JOHNSON DITCH	NUTRIENTS	5A	2012	2025	MEDIUM
UPPER WABASH	51201040202	ALLEN	INB0422_T1004	JOHNSON DITCH - UNNAMED TRIBUTARY	DISSOLVED OXYGEN	5A	2012	2025	MEDIUM

BASIN	HYDROLOGIC UNIT CODE	COUNTY	ASSESSMENT UNIT ID	ASSESSMENT UNIT NAME	CAUSE OF IMPAIRMENT	CATEGORY	CYCLE FIRST LISTED	TARGET DATE FOR TMDL COMPLETION	PRIORITY RANKING
UPPER WABASH	51201040202	ALLEN	INB0422_T1005	JOHNSON DRAIN	DISSOLVED OXYGEN	5A	2012	2025	MEDIUM
UPPER WABASH	51201040202	ALLEN	INB0422_T1005	JOHNSON DRAIN	IMPAIRED BIOTIC COMMUNITIES	5A	2006	2019	MEDIUM
UPPER WABASH	51201040202	ALLEN	INB0422_T1005	JOHNSON DRAIN	NUTRIENTS	5A	2012	2025	MEDIUM
UPPER WABASH	51201040203	WHITLEY	INB0423_01	EEL RIVER	E. COLI	5A	1998	2011	HIGH
UPPER WABASH	51201040203	WHITLEY	INB0423_01	EEL RIVER	PCBS (FISH TISSUE)	5B	1998	2011	LOW
UPPER WABASH	51201040203	WHITLEY	INB0423_01	EEL RIVER	TOTAL MERCURY (FISH TISSUE)	5B	2010	2023	LOW
UPPER WABASH	51201040203	WHITLEY	INB0423_T1010	SMITH DITCH	IMPAIRED BIOTIC COMMUNITIES	5A	2006	2019	MEDIUM
UPPER WABASH	51201040203	WHITLEY	INB0423_T1012	KRIDER DITCH	IMPAIRED BIOTIC COMMUNITIES	5A	2006	2019	MEDIUM
UPPER WABASH	51201040203	WHITLEY	INB0423_T1013	EEL RIVER - UNNAMED TRIBUTARY	IMPAIRED BIOTIC COMMUNITIES	5A	2006	2019	MEDIUM
UPPER WABASH	5120104020040	WHITLEY	INB0424_01	BLUE RIVER (DOWNSTREAM OF COLUMBIA CITY)	E. COLI	5A	2006	2019	HIGH
UPPER WABASH	51201040204	WHITLEY	INB0424_04	EEL RIVER	E. COLI	5A	1998	2011	HIGH
UPPER WABASH	51201040204	WHITLEY	INB0424_04	EEL RIVER	IMPAIRED BIOTIC COMMUNITIES	5A	1998	2011	MEDIUM
UPPER WABASH	51201040204	WHITLEY	INB0424_04	EEL RIVER	PCBS (FISH TISSUE)	5B	1998	2011	LOW
UPPER WABASH	51201040204	WHITLEY	INB0424_04	EEL RIVER	TOTAL MERCURY (FISH TISSUE)	5B	2010	2023	LOW
UPPER WABASH	51201040204	WHITLEY	INB0424_T1001	SOLON DITCH	IMPAIRED BIOTIC COMMUNITIES	5A	2006	2019	MEDIUM
UPPER WABASH	51201040205	WHITLEY	INB0425_01	GANGWER DITCH	DISSOLVED OXYGEN	5A	2012	2025	MEDIUM
UPPER WABASH	51201040205	WHITLEY	INB0425_01	GANGWER DITCH	IMPAIRED BIOTIC COMMUNITIES	5A	2006	2019	MEDIUM
UPPER WABASH	51201040205	WHITLEY	INB0425_01	GANGWER DITCH	NUTRIENTS	5A	2012	2025	MEDIUM
UPPER WABASH	51201040205	WHITLEY	INB0425_02	GANGWER DITCH	IMPAIRED BIOTIC COMMUNITIES	5A	2006	2019	MEDIUM

BASIN	HYDROLOGIC UNIT CODE	COUNTY	ASSESSMENT UNIT ID	ASSESSMENT UNIT NAME	CAUSE OF IMPAIRMENT	CATEGORY	CYCLE FIRST LISTED	TARGET DATE FOR TMDL COMPLETION	PRIORITY RANKING
UPPER WABASH	51201040205	ALLEN	INB0425_T1001	REHLING DITCH	DISSOLVED OXYGEN	5A	2012	2025	MEDIUM
UPPER WABASH	51201040205	WHITLEY	INB0425_T1002	KERCH DITCH	IMPAIRED BIOTIC COMMUNITIES	5A	2006	2019	MEDIUM
UPPER WABASH	51201040301	WHITLEY	INB0431_03	SPRING CREEK	IMPAIRED BIOTIC COMMUNITIES	5A	2006	2019	MEDIUM
UPPER WABASH	51201040301	WHITLEY	INB0431_T1004	JONES BRANCH	IMPAIRED BIOTIC COMMUNITIES	5A	2006	2019	MEDIUM
UPPER WABASH	51201040301	WHITLEY	INB0431_T1005	SPRING CREEK - UNNAMED TRIBUTARY	IMPAIRED BIOTIC COMMUNITIES	5A	2006	2019	MEDIUM
UPPER WABASH	51201040301	WHITLEY	INB0431_T1007	SCHUMAN DITCH	IMPAIRED BIOTIC COMMUNITIES	5A	2006	2019	MEDIUM
UPPER WABASH	51201040301	WHITLEY	INB0431_T1009	ELON MAYNARD DITCH	DISSOLVED OXYGEN	5A	2006	2019	MEDIUM
UPPER WABASH	5120104030020	WHITLEY	INB0432_00	STONY CREEK (EAST OF RABER ROAD)	E. COLI	5A	2006	2019	HIGH
UPPER WABASH	5120104030020	WHITLEY	INB0432_01	STONY CREEK (WEST OF RABER ROAD)	E. COLI	5A	2006	2019	HIGH
UPPER WABASH	5120104030020	WHITLEY	INB0432_01	STONY CREEK (WEST OF RABER ROAD)	IMPAIRED BIOTIC COMMUNITIES	5A	2006	2019	MEDIUM
UPPER WABASH	5120104030020	WHITLEY	INB0432_02	EEL RIVER-UNNAMED TRIBUTARY	E. COLI	5A	2006	2019	HIGH
UPPER WABASH	51201040302	WHITLEY	INB0432_06	SPRING CREEK	E. COLI	5A	2006	2019	HIGH
UPPER WABASH	51201040302	WHITLEY	INB0432_06	SPRING CREEK	IMPAIRED BIOTIC COMMUNITIES	5A	2006	2019	MEDIUM
UPPER WABASH	51201040302	WHITLEY	INB0432_07	SPRING CREEK	E. COLI	5A	2006	2019	HIGH
UPPER WABASH	51201040302	WHITLEY	INB0432_07	SPRING CREEK	IMPAIRED BIOTIC COMMUNITIES	5A	2006	2019	MEDIUM
UPPER WABASH	5120104030020	WHITLEY	INB0432_T1003	EEL RIVER (EAST OF CR 500W)	PCBS (FISH TISSUE)	5B	1998	2011	LOW
UPPER WABASH	5120104030020	WHITLEY	INB0432_T1003	EEL RIVER (EAST OF CR 500W)	TOTAL MERCURY (FISH TISSUE)	5B	2010	2023	LOW
UPPER WABASH	51201040302	WHITLEY	INB0432_T1007	KALER BRANCH	IMPAIRED BIOTIC COMMUNITIES	5A	2006	2019	MEDIUM
UPPER WABASH	51201040302	WHITLEY	INB0432_T1010	KING BRANCH	IMPAIRED BIOTIC COMMUNITIES	5A	2006	2019	MEDIUM

BASIN	HYDROLOGIC UNIT CODE	COUNTY	ASSESSMENT UNIT ID	ASSESSMENT UNIT NAME	CAUSE OF IMPAIRMENT	CATEGORY	CYCLE FIRST LISTED	TARGET DATE FOR TMDL COMPLETION	PRIORITY RANKING
UPPER WABASH	51201040302	WHITLEY	INB0432_T1011	COMPTON DITCH	IMPAIRED BIOTIC COMMUNITIES	5A	2006	2019	MEDIUM
UPPER WABASH	51201040302	WHITLEY	INB0432_T1012	SCHOENAUER DITCH	IMPAIRED BIOTIC COMMUNITIES	5A	2006	2019	MEDIUM
UPPER WABASH	51201040302	WHITLEY	INB0432_T1013	CLEAR CREEK	E. COLI	5A	2006	2019	HIGH
UPPER WABASH	51201040302	WHITLEY	INB0432_T1013	CLEAR CREEK	IMPAIRED BIOTIC COMMUNITIES	5A	2006	2019	MEDIUM
UPPER WABASH	51201040303	WHITLEY	INB0433_03	SUGAR CREEK	IMPAIRED BIOTIC COMMUNITIES	5A	2006	2019	MEDIUM
UPPER WABASH	51201040303	WHITLEY	INB0433_04	SUGAR CREEK	E. COLI	5A	2006	2019	HIGH
UPPER WABASH	51201040303	WHITLEY	INB0433_T1011	HUFFMAN BRANCH	E. COLI	5A	2006	2019	HIGH
UPPER WABASH	51201040303	WHITLEY	INB0433_T1011	HUFFMAN BRANCH	IMPAIRED BIOTIC COMMUNITIES	5A	2006	2019	MEDIUM
UPPER WABASH	51201040303	WHITLEY	INB0433_T1012	GABLE DITCH	E. COLI	5A	2006	2019	HIGH
UPPER WABASH	51201040303	WHITLEY	INB0433_T1013	SUGAR CREEK - UNNAMED TRIBUTARY	E. COLI	5A	2006	2019	HIGH
UPPER WABASH	51201040303	WHITLEY	INB0433_T1014	SUGAR CREEK - UNNAMED TRIBUTARY	E. COLI	5A	2006	2019	HIGH
UPPER WABASH	51201040303	WHITLEY	INB0433_T1014	SUGAR CREEK - UNNAMED TRIBUTARY	IMPAIRED BIOTIC COMMUNITIES	5A	2006	2019	MEDIUM
UPPER WABASH	51201040304	WHITLEY	INB0434_04	EEL RIVER	IMPAIRED BIOTIC COMMUNITIES	5A	1998	2011	MEDIUM
UPPER WABASH	51201040304	WHITLEY	INB0434_04	EEL RIVER	PCBS (FISH TISSUE)	5B	1998	2011	LOW
UPPER WABASH	51201040304	WHITLEY	INB0434_04	EEL RIVER	TOTAL MERCURY (FISH TISSUE)	5B	2010	2023	LOW
UPPER WABASH	51201040304	WHITLEY	INB0434_05	EEL RIVER	PCBS (FISH TISSUE)	5B	1998	2011	LOW
UPPER WABASH	51201040304	WHITLEY	INB0434_05	EEL RIVER	TOTAL MERCURY (FISH TISSUE)	5B	2010	2023	LOW
UPPER WABASH	51201040304	WHITLEY	INB0434_T1008	COUNTY FARM DITCH	IMPAIRED BIOTIC COMMUNITIES	5A	2006	2019	MEDIUM
UPPER WABASH	51201040304	WHITLEY	INB0434_T1009	EEL RIVER - UNNAMED TRIBUTARY	IMPAIRED BIOTIC COMMUNITIES	5A	2006	2019	MEDIUM

BASIN	HYDROLOGIC UNIT CODE	COUNTY	ASSESSMENT UNIT ID	ASSESSMENT UNIT NAME	CAUSE OF IMPAIRMENT	CATEGORY	CYCLE FIRST LISTED	TARGET DATE FOR TMDL COMPLETION	PRIORITY RANKING
UPPER WABASH	51201040304	WHITLEY	INB0434_T1011	STONY CREEK	E. COLI	5A	2006	2019	HIGH
UPPER WABASH	51201040304	WHITLEY	INB0434_T1011	STONY CREEK	IMPAIRED BIOTIC COMMUNITIES	5A	2006	2019	MEDIUM
UPPER WABASH	5120104030050	WHITLEY	INB0435_T1005	EEL RIVER	PCBS (FISH TISSUE)	5B	1998	2011	LOW
UPPER WABASH	5120104030050	WHITLEY	INB0435_T1005	EEL RIVER	TOTAL MERCURY (FISH TISSUE)	5B	2010	2023	LOW
UPPER WABASH	51201040401	WHITLEY	INB0441_01	EEL RIVER	E. COLI	5A	1998	2011	HIGH
UPPER WABASH	51201040401	WHITLEY	INB0441_01	EEL RIVER	PCBS (FISH TISSUE)	5B	1998	2011	LOW
UPPER WABASH	51201040401	WHITLEY	INB0441_01	EEL RIVER	TOTAL MERCURY (FISH TISSUE)	5B	2010	2023	LOW
UPPER WABASH	51201040402	KOSCIUSKO	INB0442_01	EEL RIVER	PCBS (FISH TISSUE)	5B	2006	2019	LOW
UPPER WABASH	51201040402	KOSCIUSKO	INB0442_01	EEL RIVER	TOTAL MERCURY (FISH TISSUE)	5B	2010	2023	LOW
UPPER WABASH	51201040403	KOSCIUSKO	INB0443_01	EEL RIVER	PCBS (FISH TISSUE)	5B	2006	2019	LOW
UPPER WABASH	51201040403	WHITLEY	INB0443_T1011	WHEELER CREEK	E. COLI	5A	2012	2025	HIGH
UPPER WABASH	51201040403	WHITLEY	INB0443_T1011	WHEELER CREEK	IMPAIRED BIOTIC COMMUNITIES	5A	2012	2025	MEDIUM
UPPER WABASH	51201040404	WABASH	INB0444_01	EEL RIVER	PCBS (FISH TISSUE)	5B	1998	2011	LOW
UPPER WABASH	51201040407	WABASH	INB0447_01	EEL RIVER	E. COLI	5A	1998	2011	HIGH
UPPER WABASH	51201040407	WABASH	INB0447_01	EEL RIVER	PCBS (FISH TISSUE)	5B	1998	2011	LOW
UPPER WABASH	51201040407	WABASH	INB0447_02	EEL RIVER	E. COLI	5A	1998	2011	HIGH
UPPER WABASH	51201040407	WABASH	INB0447_02	EEL RIVER	IMPAIRED BIOTIC COMMUNITIES	5A	2012	2025	MEDIUM
UPPER WABASH	51201040407	WABASH	INB0447_02	EEL RIVER	PCBS (FISH TISSUE)	5B	1998	2011	LOW
UPPER WABASH	51201040407	KOSCIUSKO	INB0447_T1001	SWANK CREEK	E. COLI	5A	2002	2015	HIGH

BASIN	HYDROLOGIC UNIT CODE	COUNTY	ASSESSMENT UNIT ID	ASSESSMENT UNIT NAME	CAUSE OF IMPAIRMENT	CATEGORY	CYCLE FIRST LISTED	TARGET DATE FOR TMDL COMPLETION	PRIORITY RANKING
UPPER WABASH	51201040407	KOSCIUSKO	INB0447_T1002	SWANK CREEK - UNNAMED TRIBUTARY	E. COLI	5A	2002	2015	HIGH
UPPER WABASH	51201040501	WABASH	INB0451_02	SILVER CREEK	E. COLI	5A	2006	2019	HIGH
UPPER WABASH	51201040501	WABASH	INB0451_T1003	SILVER CREEK - UNNAMED TRIBUTARY	E. COLI	5A	2006	2019	HIGH
UPPER WABASH	51201040501	WABASH	INB0451_T1004	SILVER CREEK - UNNAMED TRIBUTARY	E. COLI	5A	2006	2019	HIGH
UPPER WABASH	51201040501	MIAMI	INB0451_T1005	SILVER CREEK - UNNAMED TRIBUTARY	E. COLI	5A	2006	2019	HIGH
UPPER WABASH	51201040501	WABASH	INB0451_T1006	NORDMAN DITCH	E. COLI	5A	2006	2019	HIGH
UPPER WABASH	51201040502	WABASH	INB0452_01	EEL RIVER	E. COLI	5A	1998	2011	HIGH
UPPER WABASH	51201040502	WABASH	INB0452_01	EEL RIVER	PCBS (FISH TISSUE)	5B	1998	2011	LOW
UPPER WABASH	51201040503	WABASH	INB0453_01	BEARGRASS CREEK	E. COLI	5A	2006	2019	HIGH
UPPER WABASH	51201040503	WABASH	INB0453_02	BEARGRASS CREEK	E. COLI	5A	2006	2019	HIGH
UPPER WABASH	51201040505	WABASH	INB0455_02	SQUIRREL CREEK	E. COLI	5A	2004	2017	HIGH
UPPER WABASH	51201040505	MIAMI	INB0455_T1002	SQUIRREL CREEK - UNNAMED TRIBUTARY	E. COLI	5A	2004	2017	HIGH
UPPER WABASH	51201040505	MIAMI	INB0455_T1003	SQUIRREL CREEK - UNNAMED TRIBUTARY	E. COLI	5A	2004	2017	HIGH
UPPER WABASH	5120104050090	MIAMI	INB0459_00	PAW PAW CREEK - OREN DITCH	E. COLI	5A	2006	2019	HIGH
UPPER WABASH	51201040509	WABASH	INB0459_01	EEL RIVER	E. COLI	5A	1998	2011	HIGH
UPPER WABASH	51201040509	WABASH	INB0459_01	EEL RIVER	PCBS (FISH TISSUE)	5B	1998	2011	LOW
UPPER WABASH	51201040509	WABASH	INB0459_02	EEL RIVER	E. COLI	5A	1998	2011	HIGH
UPPER WABASH	51201040509	WABASH	INB0459_02	EEL RIVER	PCBS (FISH TISSUE)	5B	1998	2011	LOW
UPPER WABASH	51201040509	MIAMI	INB0459_03	EEL RIVER	E. COLI	5A	1998	2011	HIGH

BASIN	HYDROLOGIC UNIT CODE	COUNTY	ASSESSMENT UNIT ID	ASSESSMENT UNIT NAME	CAUSE OF IMPAIRMENT	CATEGORY	CYCLE FIRST LISTED	TARGET DATE FOR TMDL COMPLETION	PRIORITY RANKING
UPPER WABASH	51201040509	MIAMI	INB0459_03	EEL RIVER	PCBS (FISH TISSUE)	5B	1998	2011	LOW
UPPER WABASH	51201040601	MIAMI	INB0461_01	EEL RIVER	PCBS (FISH TISSUE)	5B	1998	2011	LOW
UPPER WABASH	51201040601	MIAMI	INB0461_01	EEL RIVER	TOTAL MERCURY (FISH TISSUE)	5B	2010	2023	LOW
UPPER WABASH	51201040601	MIAMI	INB0461_T1005	FLOWERS CREEK	DISSOLVED OXYGEN	5A	2006	2019	MEDIUM
UPPER WABASH	51201040601	MIAMI	INB0461_T1005	FLOWERS CREEK	IMPAIRED BIOTIC COMMUNITIES	5A	2006	2019	MEDIUM
UPPER WABASH	51201040601	MIAMI	INB0461_T1005	FLOWERS CREEK	NUTRIENTS	5A	2006	2019	MEDIUM
UPPER WABASH	51201040603	MIAMI	INB0463_01	EEL RIVER	E. COLI	5A	1996	2009	HIGH
UPPER WABASH	51201040603	MIAMI	INB0463_01	EEL RIVER	PCBS (FISH TISSUE)	5B	1996	2009	LOW
UPPER WABASH	51201040603	MIAMI	INB0463_01	EEL RIVER	TOTAL MERCURY (FISH TISSUE)	5B	2010	2023	LOW
UPPER WABASH	51201040603	MIAMI	INB0463_02	EEL RIVER	E. COLI	5A	1998	2011	HIGH
UPPER WABASH	51201040603	MIAMI	INB0463_02	EEL RIVER	PCBS (FISH TISSUE)	5B	1998	2011	LOW
UPPER WABASH	51201040603	MIAMI	INB0463_02	EEL RIVER	TOTAL MERCURY (FISH TISSUE)	5B	2010	2023	LOW
UPPER WABASH	51201040603	MIAMI	INB0463_T1001	WASHONIS CREEK	E. COLI	5A	2002	2015	HIGH
UPPER WABASH	51201040603	MIAMI	INB0463_T1002	EEL RIVER - UNNAMED TRIBUTARY	E. COLI	5A	2002	2015	HIGH
UPPER WABASH	51201040603	MIAMI	INB0463_T1003	EEL RIVER - UNNAMED TRIBUTARY	E. COLI	5A	2002	2015	HIGH
UPPER WABASH	51201040701	CASS	INB0471_01	TWELVE MILE CREEK, EAST BRANCH	E. COLI	5A	2012	2025	HIGH
UPPER WABASH	5120104070010	MIAMI	INB0471_T1004	UNNAMED TRIBUTARY	IMPAIRED BIOTIC COMMUNITIES	5A	2006	2019	MEDIUM
UPPER WABASH	51201040704	CASS	INB0474_02	EEL RIVER	PCBS (FISH TISSUE)	5B	2006	2019	LOW
UPPER WABASH	51201040704	CASS	INB0474_02	EEL RIVER	TOTAL MERCURY (FISH TISSUE)	5B	2010	2023	LOW

BASIN	HYDROLOGIC UNIT CODE	COUNTY	ASSESSMENT UNIT ID	ASSESSMENT UNIT NAME	CAUSE OF IMPAIRMENT	CATEGORY	CYCLE FIRST LISTED	TARGET DATE FOR TMDL COMPLETION	PRIORITY RANKING
UPPER WABASH	51201040705	CASS	INB0475_01	EEL RIVER	E. COLI	5A	1996	2009	HIGH
UPPER WABASH	51201040705	CASS	INB0475_01	EEL RIVER	PCBS (FISH TISSUE)	5B	2006	2019	LOW
UPPER WABASH	51201040705	CASS	INB0475_01	EEL RIVER	TOTAL MERCURY (FISH TISSUE)	5B	2010	2023	LOW
UPPER WABASH	51201040705	CASS	INB0475_02	EEL RIVER	PCBS (FISH TISSUE)	5B	2006	2019	LOW
UPPER WABASH	51201040705	CASS	INB0475_02	EEL RIVER	TOTAL MERCURY (FISH TISSUE)	5B	2010	2023	LOW
UPPER WABASH	51201040705	CASS	INB0475_T1001	MUD BRANCH	E. COLI	5A	2002	2015	HIGH
UPPER WABASH	51201040705	CASS	INB0475_T1002	EEL RIVER - UNNAMED TRIBUTARY	E. COLI	5A	2002	2015	HIGH
UPPER WABASH	51201040705	CASS	INB0475_T1003	SPRING CREEK	E. COLI	5A	2002	2015	HIGH
UPPER WABASH	5120104070060	CASS	INB0476_T1027	EEL RIVER	PCBS (FISH TISSUE)	5B	2006	2019	LOW
UPPER WABASH	5120104070060	CASS	INB0476_T1027	EEL RIVER	TOTAL MERCURY (FISH TISSUE)	5B	2010	2023	LOW
UPPER WABASH	5120104020020	WHITLEY	INB04P1032_00	BLUE LAKE	PHOSPHORUS	5A	2006	2019	MEDIUM
UPPER WABASH	5120104020030	WHITLEY	INB04P1033_00	LITTLE CEDAR LAKE	PHOSPHORUS	5A	2006	2019	MEDIUM
UPPER WABASH	5120104020030	WHITLEY	INB04P1035_00	SHRINER LAKE	IMPAIRED BIOTIC COMMUNITIES	5A	2002	2015	MEDIUM
UPPER WABASH	5120104030040	WHITLEY	INB04P1037_00	LARWILL LAKE	PHOSPHORUS	5A	2006	2019	MEDIUM
UPPER WABASH	5120104050020	KOSCIUSKO	INB04P1040_00	NORTH LITTLE LAKE	PHOSPHORUS	5A	2006	2019	MEDIUM
UPPER WABASH	5120104050020	KOSCIUSKO	INB04P1050_00	SILVER LAKE	PHOSPHORUS	5A	2006	2019	MEDIUM
UPPER WABASH	51201050103	CASS	INB0513_T1002	GALBREATH DITCH	IMPAIRED BIOTIC COMMUNITIES	5A	2006	2019	MEDIUM
UPPER WABASH	51201050104	CASS	INB0514_02	WABASH RIVER	PCBS (FISH TISSUE)	5B	1996	2009	LOW
UPPER WABASH	51201050104	CASS	INB0514_T1007	GOOSE CREEK	E. COLI	5A	2002	2015	HIGH

BASIN	HYDROLOGIC UNIT CODE	COUNTY	ASSESSMENT UNIT ID	ASSESSMENT UNIT NAME	CAUSE OF IMPAIRMENT	CATEGORY	CYCLE FIRST LISTED	TARGET DATE FOR TMDL COMPLETION	PRIORITY RANKING
UPPER WABASH	51201050104	CASS	INB0514_T1008	WABASH RIVER - UNNAMED TRIBUTARY	E. COLI	5A	2002	2015	HIGH
UPPER WABASH	51201050104	CASS	INB0514_T1009	WABASH RIVER - UNNAMED TRIBUTARY	E. COLI	5A	2002	2015	HIGH
UPPER WABASH	51201050104	CASS	INB0514_T1010	WABASH RIVER - UNNAMED TRIBUTARY	E. COLI	5A	2002	2015	HIGH
UPPER WABASH	51201050104	CASS	INB0514_T1011	WABASH RIVER - UNNAMED TRIBUTARY	E. COLI	5A	2002	2015	HIGH
UPPER WABASH	51201050104	CASS	INB0514_T1012	WABASH RIVER - UNNAMED TRIBUTARY	E. COLI	5A	2002	2015	HIGH
UPPER WABASH	51201050104	CASS	INB0514_T1013	WABASH RIVER - UNNAMED TRIBUTARY	E. COLI	5A	2002	2015	HIGH
UPPER WABASH	51201050104	CASS	INB0514_T1014	WABASH RIVER - UNNAMED TRIBUTARY	E. COLI	5A	2002	2015	HIGH
UPPER WABASH	51201050104	CASS	INB0514_T1015	GRANTS RUN	E. COLI	5A	2002	2015	HIGH
UPPER WABASH	51201050205	CARROLL	INB0525_01	ROCK CREEK	E. COLI	5A	2006	2019	HIGH
UPPER WABASH	51201050205	CARROLL	INB0525_T1004	ROCK CREEK - UNNAMED TRIBUTARY	E. COLI	5A	2006	2019	HIGH
UPPER WABASH	51201050206	CARROLL	INB0526_01	WABASH RIVER	PCBS (FISH TISSUE)	5B	1998	2011	LOW
UPPER WABASH	51201050303	CARROLL	INB0533_01	WABASH RIVER	E. COLI	5A	2002	2015	HIGH
UPPER WABASH	51201050303	CARROLL	INB0533_01	WABASH RIVER	PCBS (FISH TISSUE)	5B	1996	2009	LOW
UPPER WABASH	51201050303	CARROLL	INB0533_01	WABASH RIVER	TOTAL MERCURY (FISH TISSUE)	5B	2010	2023	LOW
UPPER WABASH	51201050303	CARROLL	INB0533_T1002	PLEASANT RUN	E. COLI	5A	2002	2015	HIGH
UPPER WABASH	51201050303	CARROLL	INB0533_T1003	TANNERY BRANCH	E. COLI	5A	2002	2015	HIGH
UPPER WABASH	51201050401	HOWARD	INB0541_01	DEER CREEK	E. COLI	5A	2012	2025	HIGH
UPPER WABASH	51201050401	HOWARD	INB0541_01	DEER CREEK	IMPAIRED BIOTIC COMMUNITIES	5A	2012	2025	MEDIUM
UPPER WABASH	51201050401	HOWARD	INB0541_01	DEER CREEK	NUTRIENTS	5A	2012	2025	MEDIUM

BASIN	HYDROLOGIC UNIT CODE	COUNTY	ASSESSMENT UNIT ID	ASSESSMENT UNIT NAME	CAUSE OF IMPAIRMENT	CATEGORY	CYCLE FIRST LISTED	TARGET DATE FOR TMDL COMPLETION	PRIORITY RANKING
UPPER WABASH	51201050501	HOWARD	INB0551_01	LITTLE DEER CREEK	E. COLI	5A	2012	2025	HIGH
UPPER WABASH	51201050501	HOWARD	INB0551_01	LITTLE DEER CREEK	IMPAIRED BIOTIC COMMUNITIES	5A	2012	2025	MEDIUM
UPPER WABASH	51201050501	HOWARD	INB0551_01	LITTLE DEER CREEK	NUTRIENTS	5A	2012	2025	MEDIUM
UPPER WABASH	51201050503	CARROLL	INB0553_01	LITTLE DEER CREEK	E. COLI	5A	2006	2019	HIGH
UPPER WABASH	51201050504	CARROLL	INB0554_01	PAINT CREEK	E. COLI	5A	2006	2019	HIGH
UPPER WABASH	51201050504	CARROLL	INB0554_T1001	PRICE PLANK DITCH	E. COLI	5A	2006	2019	HIGH
UPPER WABASH	51201050504	CARROLL	INB0554_T1002	COHEE DITCH	E. COLI	5A	2006	2019	HIGH
UPPER WABASH	51201050506	CARROLL	INB0556_01	BACHELOR RUN	E. COLI	5A	2006	2019	HIGH
UPPER WABASH	51201050506	CARROLL	INB0556_T1001	KUNS DITCH	E. COLI	5A	2006	2019	HIGH
UPPER WABASH	51201050506	CARROLL	INB0556_T1002	SHIRAR DITCH	E. COLI	5A	2006	2019	HIGH
UPPER WABASH	51201050506	CARROLL	INB0556_T1003	BACHELOR RUN - UNNAMED TRIBUTARY	E. COLI	5A	2006	2019	HIGH
UPPER WABASH	51201050507	CASS	INB0557_01	DEER CREEK	E. COLI	5A	2002	2015	HIGH
UPPER WABASH	51201050507	CARROLL	INB0557_03	DEER CREEK	PCBS (FISH TISSUE)	5B	2006	2019	LOW
UPPER WABASH	51201050507	CARROLL	INB0557_T1005	DEER CREEK - UNNAMED TRIBUTARY	E. COLI	5A	2002	2015	HIGH
UPPER WABASH	51201050508	CARROLL	INB0558_01	DEER CREEK	E. COLI	5A	1998	2011	HIGH
UPPER WABASH	51201050508	CARROLL	INB0558_01	DEER CREEK	PCBS (FISH TISSUE)	5B	1998	2011	LOW
UPPER WABASH	51201050508	CARROLL	INB0558_02	DEER CREEK	PCBS (FISH TISSUE)	5B	1998	2011	LOW
UPPER WABASH	5120105050080	CARROLL	INB0558_T1008	DEER CREEK (AT CAMDEN)	E. COLI	5A	1998	2011	HIGH
UPPER WABASH	51201050601	CARROLL	INB0561_01	SUGAR CREEK	E. COLI	5A	2006	2019	HIGH

BASIN	HYDROLOGIC UNIT CODE	COUNTY	ASSESSMENT UNIT ID	ASSESSMENT UNIT NAME	CAUSE OF IMPAIRMENT	CATEGORY	CYCLE FIRST LISTED	TARGET DATE FOR TMDL COMPLETION	PRIORITY RANKING
UPPER WABASH	51201050601	TIPPECANOE	INB0561_02	SUGAR CREEK	E. COLI	5A	2006	2019	HIGH
UPPER WABASH	51201050601	CARROLL	INB0561_T1001	SUGAR CREEK, BRANCH ONE	E. COLI	5A	2006	2019	HIGH
UPPER WABASH	51201050601	CARROLL	INB0561_T1002	HUGHES DITCH	E. COLI	5A	2006	2019	HIGH
UPPER WABASH	51201050601	CARROLL	INB0561_T1003	LITTLE SUGAR CREEK	E. COLI	5A	2006	2019	HIGH
UPPER WABASH	51201050601	TIPPECANOE	INB0561_T1004	SUGAR CREEK - UNNAMED TRIBUTARY	E. COLI	5A	2006	2019	HIGH
UPPER WABASH	51201050602	TIPPECANOE	INB0562_01	WABASH RIVER	PCBS (FISH TISSUE)	5B	1998	2011	LOW
UPPER WABASH	51201050602	TIPPECANOE	INB0562_01	WABASH RIVER	TOTAL MERCURY (FISH TISSUE)	5B	2010	2023	LOW
UPPER WABASH	51201050603	TIPPECANOE	INB0563_01	WABASH RIVER	PCBS (FISH TISSUE)	5B	1996	2009	LOW
UPPER WABASH	51201050603	TIPPECANOE	INB0563_01	WABASH RIVER	TOTAL MERCURY (FISH TISSUE)	5B	2010	2023	LOW
UPPER WABASH	51201050603	CARROLL	INB0563_T1001	BUCK CREEK DITCH	E. COLI	5A	2006	2019	HIGH
UPPER WABASH	51201050603	CARROLL	INB0563_T1001	BUCK CREEK DITCH	IMPAIRED BIOTIC COMMUNITIES	5A	2006	2019	MEDIUM
UPPER WABASH	51201050603	TIPPECANOE	INB0563_T1002	BUCK CREEK	E. COLI	5A	2006	2019	HIGH
UPPER WABASH	51201050603	TIPPECANOE	INB0563_T1002	BUCK CREEK	IMPAIRED BIOTIC COMMUNITIES	5A	2006	2019	MEDIUM
UPPER WABASH	51201050603	TIPPECANOE	INB0563_T1003	BUCK CREEK - UNNAMED TRIBUTARY	E. COLI	5A	2006	2019	HIGH
UPPER WABASH	51201050603	TIPPECANOE	INB0563_T1003	BUCK CREEK - UNNAMED TRIBUTARY	IMPAIRED BIOTIC COMMUNITIES	5A	2006	2019	MEDIUM
UPPER WABASH	51201060103	NOBLE	INB0613_03	TIPPECANOE RIVER	DISSOLVED OXYGEN	5A	2006	2019	MEDIUM
UPPER WABASH	51201060103	NOBLE	INB0613_03	TIPPECANOE RIVER	E. COLI	5A	2006	2019	HIGH
UPPER WABASH	51201060103	NOBLE	INB0613_03	TIPPECANOE RIVER	NUTRIENTS	5A	2006	2019	MEDIUM
UPPER WABASH	51201060104	KOSCIUSKO	INB0614_01	GRASSY CREEK	IMPAIRED BIOTIC COMMUNITIES	5A	2006	2019	MEDIUM

BASIN	HYDROLOGIC UNIT CODE	COUNTY	ASSESSMENT UNIT ID	ASSESSMENT UNIT NAME	CAUSE OF IMPAIRMENT	CATEGORY	CYCLE FIRST LISTED	TARGET DATE FOR TMDL COMPLETION	PRIORITY RANKING
UPPER WABASH	51201060105	WHITLEY	INB0615_T1001	GAFF DITCH	E. COLI	5A	2006	2019	HIGH
UPPER WABASH	51201060105	WHITLEY	INB0615_T1001	GAFF DITCH	IMPAIRED BIOTIC COMMUNITIES	5A	2006	2019	MEDIUM
UPPER WABASH	51201060105	WHITLEY	INB0615_T1001	GAFF DITCH	TOTAL LEAD	5A	2012	2025	MEDIUM
UPPER WABASH	5120106010070	KOSCIUSKO	INB0618_T1003	TIPPECANOE RIVER (DOWNSTREAM OF TIPPECANOE LAKE)	PCBS (FISH TISSUE)	5B	2002	2015	LOW
UPPER WABASH	5120106020010	KOSCIUSKO	INB0621_T1037	TIPPECANOE RIVER	PCBS (FISH TISSUE)	5B	1998	2011	LOW
UPPER WABASH	5120106020010	KOSCIUSKO	INB0621_T1037	TIPPECANOE RIVER	TOTAL MERCURY (FISH TISSUE)	5B	2010	2023	LOW
UPPER WABASH	51201060202	KOSCIUSKO	INB0622_01	DEEDS CREEK	E. COLI	5A	2012	2025	HIGH
UPPER WABASH	51201060205	KOSCIUSKO	INB0625_01	TIPPECANOE RIVER	PCBS (FISH TISSUE)	5B	1998	2011	LOW
UPPER WABASH	51201060205	KOSCIUSKO	INB0625_02	TIPPECANOE RIVER	PCBS (FISH TISSUE)	5B	1998	2011	LOW
UPPER WABASH	51201060301	KOSCIUSKO	INB0631_T1001	SLOAN DITCH	E. COLI	5A	2012	2025	HIGH
UPPER WABASH	51201060302	KOSCIUSKO	INB0632_01	TIPPECANOE RIVER	PCBS (FISH TISSUE)	5B	1998	2011	LOW
UPPER WABASH	51201060305	MARSHALL	INB0635_02	TIPPECANOE RIVER	PCBS (FISH TISSUE)	5B	1998	2011	LOW
UPPER WABASH	51201060305	KOSCIUSKO	INB0635_T1003	EASTERDAY DITCH	E. COLI	5A	2006	2019	HIGH
UPPER WABASH	5120106030050	KOSCIUSKO	INB0635_T1011	TIPPECANOE RIVER	PCBS (FISH TISSUE)	5B	1998	2011	LOW
UPPER WABASH	5120106030050	KOSCIUSKO	INB0635_T1040	TIPPECANOE RIVER	E. COLI	5A	1998	2011	HIGH
UPPER WABASH	5120106030050	KOSCIUSKO	INB0635_T1040	TIPPECANOE RIVER	PCBS (FISH TISSUE)	5B	1998	2011	LOW
UPPER WABASH	51201060401	MARSHALL	INB0641_01	TIPPECANOE RIVER	PCBS (FISH TISSUE)	5B	2006	2019	LOW
UPPER WABASH	51201060402	MARSHALL	INB0642_01	OUTLET CREEK	E. COLI	5A	2006	2019	HIGH
UPPER WABASH	5120106040030	MARSHALL	INB0643_00	DEER CREEK	E. COLI	5A	2006	2019	HIGH

BASIN	HYDROLOGIC UNIT CODE	COUNTY	ASSESSMENT UNIT ID	ASSESSMENT UNIT NAME	CAUSE OF IMPAIRMENT	CATEGORY	CYCLE FIRST LISTED	TARGET DATE FOR TMDL COMPLETION	PRIORITY RANKING
UPPER WABASH	5120106040030	MARSHALL	INB0643_T1001	DEER CREEK-HEADWATER TRIBUTARY	E. COLI	5A	2006	2019	HIGH
UPPER WABASH	5120106040030	MARSHALL	INB0643_T1006	OUTLET CREEK-UNNAMED TRIBUTARY	E. COLI	5A	2006	2019	HIGH
UPPER WABASH	51201060405	MARSHALL	INB0645_01	TIPPECANOE RIVER	E. COLI	5A	2002	2015	HIGH
UPPER WABASH	51201060405	MARSHALL	INB0645_01	TIPPECANOE RIVER	PCBS (FISH TISSUE)	5B	2006	2019	LOW
UPPER WABASH	51201060405	MARSHALL	INB0645_T1002	CRAUDER DITCH	E. COLI	5A	2002	2015	HIGH
UPPER WABASH	51201060405	MARSHALL	INB0645_T1002	CRAUDER DITCH	PCBS (FISH TISSUE)	5B	2006	2019	LOW
UPPER WABASH	51201060406	FULTON	INB0646_01	TIPPECANOE RIVER	PCBS (FISH TISSUE)	5B	1998	2011	LOW
UPPER WABASH	5120106040080	FULTON	INB0648_T1042	TIPPECANOE RIVER	PCBS (FISH TISSUE)	5B	1998	2011	LOW
UPPER WABASH	51201060409	FULTON	INB0649_01	TIPPECANOE RIVER	E. COLI	5A	2012	2025	HIGH
UPPER WABASH	51201060409	FULTON	INB0649_01	TIPPECANOE RIVER	PCBS (FISH TISSUE)	5B	1998	2011	LOW
UPPER WABASH	51201060501	FULTON	INB0651_T1001	ROBBINS DITCH	E. COLI	5A	2012	2025	HIGH
UPPER WABASH	51201060501	FULTON	INB0651_T1001	ROBBINS DITCH	IMPAIRED BIOTIC COMMUNITIES	5A	2012	2025	MEDIUM
UPPER WABASH	51201060502	FULTON	INB0652_02	MILL CREEK	IMPAIRED BIOTIC COMMUNITIES	5A	2010	2023	MEDIUM
UPPER WABASH	51201060503	FULTON	INB0653_T1004	SMITH DITCH	IMPAIRED BIOTIC COMMUNITIES	5A	2002	2015	MEDIUM
UPPER WABASH	51201060504	FULTON	INB0654_01	MUD CREEK	IMPAIRED BIOTIC COMMUNITIES	5A	2002	2015	MEDIUM
UPPER WABASH	51201060504	FULTON	INB0654_T1001	NEFF DITCH	IMPAIRED BIOTIC COMMUNITIES	5A	2006	2019	MEDIUM
UPPER WABASH	51201060504	FULTON	INB0654_T1002	BAKER DITCH	IMPAIRED BIOTIC COMMUNITIES	5A	2006	2019	MEDIUM
UPPER WABASH	51201060504	FULTON	INB0654_T1003	WALTERS DITCH	IMPAIRED BIOTIC COMMUNITIES	5A	2006	2019	MEDIUM
UPPER WABASH	5120106050040	FULTON	INB0654_T1018	TIPPECANOE RIVER	E. COLI	5A	1998	2011	HIGH

BASIN	HYDROLOGIC UNIT CODE	COUNTY	ASSESSMENT UNIT ID	ASSESSMENT UNIT NAME	CAUSE OF IMPAIRMENT	CATEGORY	CYCLE FIRST LISTED	TARGET DATE FOR TMDL COMPLETION	PRIORITY RANKING
UPPER WABASH	5120106050040	FULTON	INB0654_T1018	TIPPECANOE RIVER	PCBS (FISH TISSUE)	5B	1998	2011	LOW
UPPER WABASH	51201060505	FULTON	INB0655_01	GRUBE DITCH	E. COLI	5A	2006	2019	HIGH
UPPER WABASH	51201060505	FULTON	INB0655_02	WILSON DITCH	E. COLI	5A	2006	2019	HIGH
UPPER WABASH	51201060505	FULTON	INB0655_T1001	STEINKE DITCH	E. COLI	5A	2006	2019	HIGH
UPPER WABASH	51201060505	FULTON	INB0655_T1002	ARM NO 2	E. COLI	5A	2006	2019	HIGH
UPPER WABASH	51201060505	FULTON	INB0655_T1004	KERSEY DITCH	E. COLI	5A	2006	2019	HIGH
UPPER WABASH	51201060506	FULTON	INB0656_01	COLLINS DITCH	E. COLI	5A	2006	2019	HIGH
UPPER WABASH	5120106050070	FULTON	INB0657_T1001	UNNAMED TRIBUTARY (NEAR WOODROW, IN)	IMPAIRED BIOTIC COMMUNITIES	5A	2006	2019	MEDIUM
UPPER WABASH	5120106050070	FULTON	INB0657_T1002	UNNAMED TRIBUTARY	IMPAIRED BIOTIC COMMUNITIES	5A	2006	2019	MEDIUM
UPPER WABASH	51201060507	FULTON	INB0657_T1013	TILDEN DITCH	IMPAIRED BIOTIC COMMUNITIES	5A	2006	2019	MEDIUM
UPPER WABASH	51201060509	FULTON	INB0659_01	TIPPECANOE RIVER	E. COLI	5A	1998	2011	HIGH
UPPER WABASH	51201060509	FULTON	INB0659_01	TIPPECANOE RIVER	TOTAL MERCURY (FISH TISSUE)	5B	2010	2023	LOW
UPPER WABASH	51201060509	FULTON	INB0659_T1001	MCMAHAN DITCH	E. COLI	5A	2002	2015	HIGH
UPPER WABASH	51201060509	FULTON	INB0659_T1002	BLAIR DITCH	E. COLI	5A	2002	2015	HIGH
UPPER WABASH	5120106050100	FULTON	INB065A_00	MUD CREEK (UPSTREAM OF CESSNA DITCH)	E. COLI	5A	2006	2019	HIGH
UPPER WABASH	51201060601	FULTON	INB0661_01	WILSON DITCH	E. COLI	5A	2002	2015	HIGH
UPPER WABASH	51201060601	FULTON	INB0661_T1004	COLLINS DITCH	E. COLI	5A	2002	2015	HIGH
UPPER WABASH	51201060602	STARKE	INB0662_01	HOUSE DITCH	DISSOLVED OXYGEN	5A	2012	2025	MEDIUM
UPPER WABASH	51201060602	STARKE	INB0662_01	HOUSE DITCH	E. COLI	5A	2012	2025	HIGH

BASIN	HYDROLOGIC UNIT CODE	COUNTY	ASSESSMENT UNIT ID	ASSESSMENT UNIT NAME	CAUSE OF IMPAIRMENT	CATEGORY	CYCLE FIRST LISTED	TARGET DATE FOR TMDL COMPLETION	PRIORITY RANKING
UPPER WABASH	51201060602	STARKE	INB0662_01	HOUSE DITCH	IMPAIRED BIOTIC COMMUNITIES	5A	2010	2023	MEDIUM
UPPER WABASH	51201060602	STARKE	INB0662_T1001	MCGAFFEY BRANCH	IMPAIRED BIOTIC COMMUNITIES	5A	2010	2023	MEDIUM
UPPER WABASH	51201060602	STARKE	INB0662_T1002	CHAPMAN ARM	IMPAIRED BIOTIC COMMUNITIES	5A	2010	2023	MEDIUM
UPPER WABASH	51201060602	STARKE	INB0662_T1004	JAMES DITCH	IMPAIRED BIOTIC COMMUNITIES	5A	2010	2023	MEDIUM
UPPER WABASH	51201060603	FULTON	INB0663_01	TIPPECANOE RIVER	E. COLI	5A	1998	2011	HIGH
UPPER WABASH	51201060603	FULTON	INB0663_01	TIPPECANOE RIVER	PCBS (FISH TISSUE)	5B	1998	2011	LOW
UPPER WABASH	51201060603	PULASKI	INB0663_02	TIPPECANOE RIVER	PCBS (FISH TISSUE)	5B	1998	2011	LOW
UPPER WABASH	51201060604	PULASKI	INB0664_01	TIPPECANOE RIVER	E. COLI	5A	1998	2011	HIGH
UPPER WABASH	51201060604	PULASKI	INB0664_01	TIPPECANOE RIVER	PCBS (FISH TISSUE)	5B	1998	2011	LOW
UPPER WABASH	51201060604	PULASKI	INB0664_T1001	SCHEUER DITCH	E. COLI	5A	2002	2015	HIGH
UPPER WABASH	51201060604	STARKE	INB0664_T1002	BARTEE DITCH	DISSOLVED OXYGEN	5A	2012	2025	MEDIUM
UPPER WABASH	51201060604	STARKE	INB0664_T1002	BARTEE DITCH	E. COLI	5A	2002	2015	HIGH
UPPER WABASH	51201060604	STARKE	INB0664_T1002	BARTEE DITCH	IMPAIRED BIOTIC COMMUNITIES	5A	2012	2025	MEDIUM
UPPER WABASH	51201060604	STARKE	INB0664_T1003	TAYLOR DITCH	E. COLI	5A	2002	2015	HIGH
UPPER WABASH	51201060606	PULASKI	INB0666_01	TIPPECANOE RIVER	PCBS (FISH TISSUE)	5B	1998	2011	LOW
UPPER WABASH	51201060607	PULASKI	INB0667_01	MARSH DITCH	E. COLI	5A	2012	2025	HIGH
UPPER WABASH	51201060608	PULASKI	INB0668_01	TIPPECANOE RIVER	E. COLI	5A	1998	2011	HIGH
UPPER WABASH	51201060608	PULASKI	INB0668_01	TIPPECANOE RIVER	FREE CYANIDE	5A	2010	2023	MEDIUM
UPPER WABASH	51201060608	PULASKI	INB0668_01	TIPPECANOE RIVER	PCBS (FISH TISSUE)	5B	1998	2011	LOW

BASIN	HYDROLOGIC UNIT CODE	COUNTY	ASSESSMENT UNIT ID	ASSESSMENT UNIT NAME	CAUSE OF IMPAIRMENT	CATEGORY	CYCLE FIRST LISTED	TARGET DATE FOR TMDL COMPLETION	PRIORITY RANKING
UPPER WABASH	51201060608	PULASKI	INB0668_02	TIPPECANOE RIVER	E. COLI	5A	1998	2011	HIGH
UPPER WABASH	51201060608	PULASKI	INB0668_02	TIPPECANOE RIVER	FREE CYANIDE	5A	2010	2023	MEDIUM
UPPER WABASH	51201060608	PULASKI	INB0668_02	TIPPECANOE RIVER	PCBS (FISH TISSUE)	5B	1998	2011	LOW
UPPER WABASH	5120106060090	PULASKI	INB0669_T1024	TIPPECANOE RIVER	PCBS (FISH TISSUE)	5B	1998	2011	LOW
UPPER WABASH	51201060702	FULTON	INB0672_01	MILL CREEK	E. COLI	5A	2006	2019	HIGH
UPPER WABASH	51201060702	FULTON	INB0672_T1007	OLMSTEAD DITCH	E. COLI	5A	2006	2019	HIGH
UPPER WABASH	51201060702	FULTON	INB0672_T1009	CALLAHAN DITCH	E. COLI	5A	2006	2019	HIGH
UPPER WABASH	51201060704	PULASKI	INB0675_01	MILL CREEK	E. COLI	5A	2006	2019	HIGH
UPPER WABASH	51201060705	PULASKI	INB0675_T1005	MILL CREEK - UNNAMED TRIBUTARY	E. COLI	5A	2006	2019	HIGH
UPPER WABASH	51201060705	PULASKI	INB0675_T1006	GRAFFIS DITCH	E. COLI	5A	2006	2019	HIGH
UPPER WABASH	51201060705	PULASKI	INB0675_T1007	PRATHER DITCH	E. COLI	5A	2006	2019	HIGH
UPPER WABASH	51201060803	CASS	INB0683_01	LITTLE INDIAN CREEK	E. COLI	5A	2012	2025	HIGH
UPPER WABASH	51201060803	CASS	INB0683_01	LITTLE INDIAN CREEK	IMPAIRED BIOTIC COMMUNITIES	5A	2012	2025	MEDIUM
UPPER WABASH	51201060901	PULASKI	INB0691_01	AGNEW DITCH	E. COLI	5A	2004	2017	HIGH
UPPER WABASH	51201060901	PULASKI	INB0691_T1003	MOSS DITCH	E. COLI	5A	2004	2017	HIGH
UPPER WABASH	51201060901	PULASKI	INB0691_T1004	SMITH DITCH	E. COLI	5A	2004	2017	HIGH
UPPER WABASH	51201060902	PULASKI	INB0692_01	MUD CREEK	IMPAIRED BIOTIC COMMUNITIES	5A	2010	2023	MEDIUM
UPPER WABASH	5120106090020	FULTON	INB0692_T1003	TRAVERS DITCH	E. COLI	5A	2006	2019	HIGH
UPPER WABASH	5120106090020	FULTON	INB0692_T1003	TRAVERS DITCH	IMPAIRED BIOTIC COMMUNITIES	5A	2006	2019	MEDIUM

BASIN	HYDROLOGIC UNIT CODE	COUNTY	ASSESSMENT UNIT ID	ASSESSMENT UNIT NAME	CAUSE OF IMPAIRMENT	CATEGORY	CYCLE FIRST LISTED	TARGET DATE FOR TMDL COMPLETION	PRIORITY RANKING
UPPER WABASH	51201060902	PULASKI	INB0692_T1004	HOFFMAN DITCH	IMPAIRED BIOTIC COMMUNITIES	5A	2010	2023	MEDIUM
UPPER WABASH	51201060903	PULASKI	INB0693_01	TIPPECANOE RIVER	PCBS (FISH TISSUE)	5B	1998	2011	LOW
UPPER WABASH	51201060903	PULASKI	INB0693_02	TIPPECANOE RIVER	IMPAIRED BIOTIC COMMUNITIES	5A	2012	2025	MEDIUM
UPPER WABASH	51201060903	PULASKI	INB0693_02	TIPPECANOE RIVER	PCBS (FISH TISSUE)	5B	1998	2011	LOW
UPPER WABASH	51201060903	PULASKI	INB0693_T1001	GISE DITCH	E. COLI	5A	2004	2017	HIGH
UPPER WABASH	51201060904	PULASKI	INB0694_01	TIPPECANOE RIVER	PCBS (FISH TISSUE)	5B	1998	2011	LOW
UPPER WABASH	51201061001	STARKE	INB06A1_01	SCHOLTZ DITCH	E. COLI	5A	2006	2019	HIGH
UPPER WABASH	5120106100010	PULASKI	INB06A1_M1029	TIPPECANOE RIVER	PCBS (FISH TISSUE)	5B	1998	2011	LOW
UPPER WABASH	51201061001	STARKE	INB06A1_T1001	WEST ARM	E. COLI	5A	2006	2019	HIGH
UPPER WABASH	51201061001	PULASKI	INB06A1_T1002	SCHOLTZ DITCH - UNNAMED TRIBUTARY	E. COLI	5A	2006	2019	HIGH
UPPER WABASH	51201061001	PULASKI	INB06A1_T1003	ECKERT DITCH	E. COLI	5A	2006	2019	HIGH
UPPER WABASH	51201061001	PULASKI	INB06A1_T1004	SELMER DITCH	E. COLI	5A	2006	2019	HIGH
UPPER WABASH	51201061001	PULASKI	INB06A1_T1006	STROMBERG-TETZLOFF DITCH	E. COLI	5A	2006	2019	HIGH
UPPER WABASH	51201061001	PULASKI	INB06A1_T1007	MCCAULIFF DITCH	E. COLI	5A	2006	2019	HIGH
UPPER WABASH	51201061001	PULASKI	INB06A1_T1008	STEFFEL DITCH	E. COLI	5A	2006	2019	HIGH
UPPER WABASH	51201061001	PULASKI	INB06A1_T1008	STEFFEL DITCH	IMPAIRED BIOTIC COMMUNITIES	5A	2012	2025	MEDIUM
UPPER WABASH	5120106100020	WHITE	INB06A2_01	ACKERMAN DITCH (DOWNSTREAM OF CR 1000N)	IMPAIRED BIOTIC COMMUNITIES	5A	2006	2019	MEDIUM
UPPER WABASH	51201061002	PULASKI	INB06A2_03	BIG MONON DITCH	E. COLI	5A	2006	2019	HIGH
UPPER WABASH	5120106100020	WHITE	INB06A2_T1004	UNNAMED CHANNEL (TO AND FROM TIPPECANOE RIVER)	PCBS (FISH TISSUE)	5B	2006	2019	LOW

BASIN	HYDROLOGIC UNIT CODE	COUNTY	ASSESSMENT UNIT ID	ASSESSMENT UNIT NAME	CAUSE OF IMPAIRMENT	CATEGORY	CYCLE FIRST LISTED	TARGET DATE FOR TMDL COMPLETION	PRIORITY RANKING
UPPER WABASH	51201061002	STARKE	INB06A2_T1005	SHARP DITCH	E. COLI	5A	2006	2019	HIGH
UPPER WABASH	51201061002	PULASKI	INB06A2_T1006	BIG MONON DITCH - UNNAMED TRIBUTARY	E. COLI	5A	2006	2019	HIGH
UPPER WABASH	51201061002	PULASKI	INB06A2_T1007	BIG MONON DITCH - UNNAMED TRIBUTARY	E. COLI	5A	2006	2019	HIGH
UPPER WABASH	51201061002	PULASKI	INB06A2_T1009	EMMETT DITCH	E. COLI	5A	2006	2019	HIGH
UPPER WABASH	51201061002	PULASKI	INB06A2_T1010	DRESSLER DITCH	E. COLI	5A	2006	2019	HIGH
UPPER WABASH	51201061002	PULASKI	INB06A2_T1011	BIG MONON DITCH - UNNAMED TRIBUTARY	E. COLI	5A	2006	2019	HIGH
UPPER WABASH	51201061003	PULASKI	INB06A3_01	BIG MONON DITCH	E. COLI	5A	2006	2019	HIGH
UPPER WABASH	51201061003	PULASKI	INB06A3_T1001	THOMPSON DITCH	E. COLI	5A	2006	2019	HIGH
UPPER WABASH	51201061003	PULASKI	INB06A3_T1002	THOMPSON DITCH - UNNAMED TRIBUTARY	E. COLI	5A	2006	2019	HIGH
UPPER WABASH	51201061003	PULASKI	INB06A3_T1003	HUNTER BRANCH	E. COLI	5A	2006	2019	HIGH
UPPER WABASH	51201061003	PULASKI	INB06A3_T1004	THOMPSON DITCH - UNNAMED TRIBUTARY	E. COLI	5A	2006	2019	HIGH
UPPER WABASH	51201061003	STARKE	INB06A3_T1005	THOMPSON BRANCH	E. COLI	5A	2006	2019	HIGH
UPPER WABASH	51201061003	PULASKI	INB06A3_T1006	STELTER DITCH	E. COLI	5A	2006	2019	HIGH
UPPER WABASH	51201061003	PULASKI	INB06A3_T1007	KOEPKE DITCH	E. COLI	5A	2006	2019	HIGH
UPPER WABASH	5120106100030	WHITE	INB06A3_T1031	TIPPECANOE RIVER	PCBS (FISH TISSUE)	5B	2006	2019	LOW
UPPER WABASH	51201061004	PULASKI	INB06A4_01	BIG MONON DITCH	E. COLI	5A	2006	2019	HIGH
UPPER WABASH	51201061004	PULASKI	INB06A4_T1001	LIZENRY DITCH	E. COLI	5A	2006	2019	HIGH
UPPER WABASH	51201061005	PULASKI	INB06A5_01	ANTRIM DITCH	E. COLI	5A	2006	2019	HIGH
UPPER WABASH	51201061005	PULASKI	INB06A5_T1001	ANTRIM DITCH - UNNAMED TRIBUTARY	E. COLI	5A	2006	2019	HIGH

BASIN	HYDROLOGIC UNIT CODE	COUNTY	ASSESSMENT UNIT ID	ASSESSMENT UNIT NAME	CAUSE OF IMPAIRMENT	CATEGORY	CYCLE FIRST LISTED	TARGET DATE FOR TMDL COMPLETION	PRIORITY RANKING
UPPER WABASH	51201061005	JASPER	INB06A5_T1002	ANTRIM DITCH - UNNAMED TRIBUTARY	E. COLI	5A	2006	2019	HIGH
UPPER WABASH	51201061005	PULASKI	INB06A5_T1003	ANTRIM DITCH - UNNAMED TRIBUTARY	E. COLI	5A	2006	2019	HIGH
UPPER WABASH	51201061005	PULASKI	INB06A5_T1004	ANTHONY DITCH	E. COLI	5A	2006	2019	HIGH
UPPER WABASH	51201061005	PULASKI	INB06A5_T1005	MADAUS DITCH	E. COLI	5A	2006	2019	HIGH
UPPER WABASH	51201061005	PULASKI	INB06A5_T1006	COX DITCH	E. COLI	5A	2006	2019	HIGH
UPPER WABASH	51201061005	PULASKI	INB06A5_T1007	DUNKER DITCH	E. COLI	5A	2006	2019	HIGH
UPPER WABASH	51201061006	PULASKI	INB06A6_01	MOSLEY DITCH	E. COLI	5A	2006	2019	HIGH
UPPER WABASH	51201061006	PULASKI	INB06A6_T1001	HANSELL DITCH	E. COLI	5A	2006	2019	HIGH
UPPER WABASH	51201061006	PULASKI	INB06A6_T1002	MOSLEY BRANCH	E. COLI	5A	2006	2019	HIGH
UPPER WABASH	51201061007	PULASKI	INB06A7_01	BIG MONON DITCH	E. COLI	5A	2006	2019	HIGH
UPPER WABASH	51201061007	PULASKI	INB06A7_T1001	TIEDE DITCH	E. COLI	5A	2006	2019	HIGH
UPPER WABASH	51201061007	PULASKI	INB06A7_T1002	BIG MONON DITCH - UNNAMED TRIBUTARY	E. COLI	5A	2006	2019	HIGH
UPPER WABASH	51201061007	PULASKI	INB06A7_T1003	STEIN DITCH	E. COLI	5A	2006	2019	HIGH
UPPER WABASH	51201061007	PULASKI	INB06A7_T1004	MALCHOW DITCH	E. COLI	5A	2006	2019	HIGH
UPPER WABASH	51201061007	PULASKI	INB06A7_T1005	HUBBELL DITCH	E. COLI	5A	2006	2019	HIGH
UPPER WABASH	51201061007	PULASKI	INB06A7_T1007	BIG MONON DITCH - UNNAMED TRIBUTARY	E. COLI	5A	2006	2019	HIGH
UPPER WABASH	51201061008	WHITE	INB06A9_01	BIG MONON DITCH	E. COLI	5A	2002	2015	HIGH
UPPER WABASH	51201061008	WHITE	INB06A9_01	BIG MONON DITCH	IMPAIRED BIOTIC COMMUNITIES	5A	2002	2015	MEDIUM
UPPER WABASH	51201061008	PULASKI	INB06A9_T1001	BIG MONON DITCH - UNNAMED TRIBUTARY	E. COLI	5A	2002	2015	HIGH

BASIN	HYDROLOGIC UNIT CODE	COUNTY	ASSESSMENT UNIT ID	ASSESSMENT UNIT NAME	CAUSE OF IMPAIRMENT	CATEGORY	CYCLE FIRST LISTED	TARGET DATE FOR TMDL COMPLETION	PRIORITY RANKING
UPPER WABASH	51201061008	PULASKI	INB06A9_T1001	BIG MONON DITCH - UNNAMED TRIBUTARY	IMPAIRED BIOTIC COMMUNITIES	5A	2002	2015	MEDIUM
UPPER WABASH	51201061008	PULASKI	INB06A9_T1002	BIG MONON DITCH - UNNAMED TRIBUTARY	E. COLI	5A	2002	2015	HIGH
UPPER WABASH	51201061008	PULASKI	INB06A9_T1002	BIG MONON DITCH - UNNAMED TRIBUTARY	IMPAIRED BIOTIC COMMUNITIES	5A	2002	2015	MEDIUM
UPPER WABASH	51201061008	PULASKI	INB06A9_T1003	BIG MONON DITCH - UNNAMED TRIBUTARY	E. COLI	5A	2002	2015	HIGH
UPPER WABASH	51201061008	PULASKI	INB06A9_T1003	BIG MONON DITCH - UNNAMED TRIBUTARY	IMPAIRED BIOTIC COMMUNITIES	5A	2002	2015	MEDIUM
UPPER WABASH	51201061101	WHITE	INB06B1_01	MCKILLIP DITCH	DISSOLVED OXYGEN	5A	2012	2025	MEDIUM
UPPER WABASH	51201061101	WHITE	INB06B1_01	MCKILLIP DITCH	E. COLI	5A	2012	2025	HIGH
UPPER WABASH	51201061101	WHITE	INB06B1_01	MCKILLIP DITCH	IMPAIRED BIOTIC COMMUNITIES	5A	2012	2025	MEDIUM
UPPER WABASH	51201061101	WHITE	INB06B1_01	MCKILLIP DITCH	NUTRIENTS	5A	2012	2025	MEDIUM
UPPER WABASH	51201061201	WHITE	INB06C1_01	TIPPECANOE RIVER	PCBS (FISH TISSUE)	5B	2006	2019	LOW
UPPER WABASH	51201061201	PULASKI	INB06C1_T1001	SWINGLE DITCH	E. COLI	5A	2012	2025	HIGH
UPPER WABASH	51201061202	WHITE	INB06C2_T1001	HARP DITCH	E. COLI	5A	2002	2015	HIGH
UPPER WABASH	51201061202	PULASKI	INB06C2_T1002	HARP DITCH - UNNAMED TRIBUTARY	E. COLI	5A	2002	2015	HIGH
UPPER WABASH	51201061202	WHITE	INB06C2_T1003	TIPPECANOE RIVER - UNNAMED TRIBUARY	E. COLI	5A	2002	2015	HIGH
UPPER WABASH	51201061202	WHITE	INB06C2_T1004	TIPPECANOE RIVER - UNNAMED TRIBUARY	E. COLI	5A	2002	2015	HIGH
UPPER WABASH	51201061207	WHITE	INB06C7_01	HONEY CREEK	IMPAIRED BIOTIC COMMUNITIES	5A	2012	2025	MEDIUM
UPPER WABASH	51201061208	WHITE	INB06C8_01	TIPPECANOE RIVER	PCBS (FISH TISSUE)	5B	2006	2019	LOW
UPPER WABASH	5120106120110	WHITE	INB06CB_00	HONEY CREEK - SHAFER DAM	IMPAIRED BIOTIC COMMUNITIES	5A	2010	2023	MEDIUM
UPPER WABASH	5120106120110	WHITE	INB06CB_00	HONEY CREEK - SHAFER DAM	PCBS (FISH TISSUE)	5B	2008	2021	LOW

BASIN	HYDROLOGIC UNIT CODE	COUNTY	ASSESSMENT UNIT ID	ASSESSMENT UNIT NAME	CAUSE OF IMPAIRMENT	CATEGORY	CYCLE FIRST LISTED	TARGET DATE FOR TMDL COMPLETION	PRIORITY RANKING
UPPER WABASH	5120106120110	WHITE	INB06CB_00	HONEY CREEK - SHAFER DAM	TOTAL MERCURY (FISH TISSUE)	5B	2010	2023	LOW
UPPER WABASH	5120106130010	WHITE	INB06D1_01	TIPPECANOE RIVER (DOWNSTREAM OF TIMMONS DITCH)	NUTRIENTS	5A	2006	2019	MEDIUM
UPPER WABASH	5120106130010	WHITE	INB06D1_01	TIPPECANOE RIVER (DOWNSTREAM OF TIMMONS DITCH)	PCBS (FISH TISSUE)	5B	2006	2019	LOW
UPPER WABASH	51201061301	WHITE	INB06D1_02	PIKE CREEK	PCBS (FISH TISSUE)	5B	2006	2019	LOW
UPPER WABASH	51201061301	WHITE	INB06D1_T1009	HOUSTON DITCH	PCBS (FISH TISSUE)	5B	2006	2019	LOW
UPPER WABASH	51201061301	WHITE	INB06D1_T1010	PIKE CREEK - UNNAMED TRIBUTARY	PCBS (FISH TISSUE)	5B	2006	2019	LOW
UPPER WABASH	51201061301	WHITE	INB06D1_T1011	SUITS DITCH	PCBS (FISH TISSUE)	5B	2006	2019	LOW
UPPER WABASH	51201061304	WHITE	INB06D4_01	TIPPECANOE RIVER	PCBS (FISH TISSUE)	5B	2006	2019	LOW
UPPER WABASH	51201061305	WHITE	INB06D5_01	BIG CREEK	E. COLI	5A	2006	2019	HIGH
UPPER WABASH	51201061305	WHITE	INB06D6_01	SPRING CREEK	E. COLI	5A	2006	2019	HIGH
UPPER WABASH	51201061306	WHITE	INB06D6_T1001	EMERGE DITCH	E. COLI	5A	2006	2019	HIGH
UPPER WABASH	51201061306	WHITE	INB06D6_T1001A	EMERGE DITCH - UNNAMED TRIBUTARY	E. COLI	5A	2006	2019	HIGH
UPPER WABASH	51201061309	CARROLL	INB06D9_01	TIPPECANOE RIVER	PCBS (FISH TISSUE)	5B	2008	2021	LOW
UPPER WABASH	5120106150040	WHITE	INB06F4_01	SPRING CREEK (DOWNSTREAM OF EMGE DITCH)	E. COLI	5A	2006	2019	HIGH
UPPER WABASH	5120106150040	WHITE	INB06F4_T1002	SPRING CREEK-UNNAMED TRIBUTARY	E. COLI	5A	2006	2019	HIGH
UPPER WABASH	5120106150050	TIPPECANOE	INB06F5_M1096	TIPPECANOE RIVER	PCBS (FISH TISSUE)	5B	2006	2019	LOW
UPPER WABASH	5120106150060	WHITE	INB06F6_01	MYERS DITCH (ROUND GROVE TWP)	DISSOLVED OXYGEN	5A	2006	2019	MEDIUM
UPPER WABASH	5120106150060	WHITE	INB06F6_01	MYERS DITCH (ROUND GROVE TWP)	IMPAIRED BIOTIC COMMUNITIES	5A	2006	2019	MEDIUM
UPPER WABASH	5120106150080	TIPPECANOE	INB06F8_M1097	TIPPECANOE RIVER	PCBS (FISH TISSUE)	5B	2006	2019	LOW

BASIN	HYDROLOGIC UNIT CODE	COUNTY	ASSESSMENT UNIT ID	ASSESSMENT UNIT NAME	CAUSE OF IMPAIRMENT	CATEGORY	CYCLE FIRST LISTED	TARGET DATE FOR TMDL COMPLETION	PRIORITY RANKING
UPPER WABASH	5120106010010	WHITLEY	INB06P1001_00	CROOKED LAKE	IMPAIRED BIOTIC COMMUNITIES	5A	1998	2011	MEDIUM
UPPER WABASH	5120106010080	KOSCIUSKO	INB06P1002_00	TIPPECANOE LAKE	IMPAIRED BIOTIC COMMUNITIES	5A	1998	2011	MEDIUM
UPPER WABASH	5120106010080	KOSCIUSKO	INB06P1002_00	TIPPECANOE LAKE	PCBS (FISH TISSUE)	5B	2006	2019	LOW
UPPER WABASH	5120106020040	KOSCIUSKO	INB06P1005_00	PIKE LAKE	PCBS (FISH TISSUE)	5B	1998	2011	LOW
UPPER WABASH	5120106020040	KOSCIUSKO	INB06P1005_00	PIKE LAKE	PHOSPHORUS	5A	2006	2019	MEDIUM
UPPER WABASH	5120106020060	KOSCIUSKO	INB06P1007_00	WINONA LAKE	PCBS (FISH TISSUE)	5B	1998	2011	LOW
UPPER WABASH	5120106020080	KOSCIUSKO	INB06P1008_00	CENTER LAKE	PHOSPHORUS	5A	2006	2019	MEDIUM
UPPER WABASH	5120106050020	FULTON	INB06P1016_00	LAKE MANITOU	PHOSPHORUS	5A	2006	2019	MEDIUM
UPPER WABASH	5120106060010	MARSHALL	INB06P1019_00	MAXINKUCKEE, LAKE	PCBS (FISH TISSUE)	5B	1998	2011	LOW
UPPER WABASH	5120106060010	MARSHALL	INB06P1019_00	MAXINKUCKEE, LAKE	TOTAL MERCURY (FISH TISSUE)	5B	2010	2023	LOW
UPPER WABASH	5120106120110	WHITE	INB06P1033_00	LAKE SHAFER	E. COLI	5A	2008	2021	HIGH
UPPER WABASH	5120106010070	KOSCIUSKO	INB06P1035_00	LITTLE BARBEE LAKE	TOTAL MERCURY (FISH TISSUE)	5B	2010	2023	LOW
UPPER WABASH	5120106010040	KOSCIUSKO	INB06P1046_00	THE BACKWATERS	PHOSPHORUS	5A	2006	2019	MEDIUM
UPPER WABASH	5120106010030	NOBLE	INB06P1048_00	BAUGHER LAKE	PHOSPHORUS	5A	2006	2019	MEDIUM
UPPER WABASH	5120106010010	NOBLE	INB06P1049_00	BIG LAKE	PHOSPHORUS	5A	2006	2019	MEDIUM
UPPER WABASH	5120106010070	KOSCIUSKO	INB06P1050_00	BIG BARBEE LAKE	PHOSPHORUS	5A	2006	2019	MEDIUM
UPPER WABASH	5120106010020	WHITLEY	INB06P1053_00	GOOSE LAKE	PHOSPHORUS	5A	2006	2019	MEDIUM
UPPER WABASH	5120106010080	KOSCIUSKO	INB06P1056_00	JAMES LAKE	IMPAIRED BIOTIC COMMUNITIES	5A	2002	2015	MEDIUM
UPPER WABASH	5120106010010	WHITLEY	INB06P1059_00	LITTLE CROOKED LAKE	PHOSPHORUS	5A	2006	2019	MEDIUM

BASIN	HYDROLOGIC UNIT CODE	COUNTY	ASSESSMENT UNIT ID	ASSESSMENT UNIT NAME	CAUSE OF IMPAIRMENT	CATEGORY	CYCLE FIRST LISTED	TARGET DATE FOR TMDL COMPLETION	PRIORITY RANKING
UPPER WABASH	5120106010020	WHITLEY	INB06P1060_00	LOON LAKE	PHOSPHORUS	5A	2006	2019	MEDIUM
UPPER WABASH	5120106010020	WHITLEY	INB06P1060_00	LOON LAKE	TOTAL MERCURY (FISH TISSUE)	5B	2010	2023	LOW
UPPER WABASH	5120106010080	KOSCIUSKO	INB06P1063_00	OSWEGO LAKE	IMPAIRED BIOTIC COMMUNITIES	5A	2002	2015	MEDIUM
UPPER WABASH	5120106010070	KOSCIUSKO	INB06P1067_00	SECHRIST LAKE	IMPAIRED BIOTIC COMMUNITIES	5A	2002	2015	MEDIUM
UPPER WABASH	5120106010050	WHITLEY	INB06P1069_00	TROY CEDAR LAKE	PHOSPHORUS	5A	2006	2019	MEDIUM
UPPER WABASH	5120106020030	KOSCIUSKO	INB06P1071_00	LITTLE CHAPMAN LAKE	PHOSPHORUS	5A	2006	2019	MEDIUM
UPPER WABASH	5120106020040	KOSCIUSKO	INB06P1072_00	LITTLE PIKE LAKE	PHOSPHORUS	5A	2006	2019	MEDIUM
UPPER WABASH	5120106030030	KOSCIUSKO	INB06P1073_00	CALDWELL LAKE	PHOSPHORUS	5A	2006	2019	MEDIUM
UPPER WABASH	5120106030040	KOSCIUSKO	INB06P1077_00	PALESTINE LAKE	PCBS (FISH TISSUE)	5B	2002	2015	LOW
UPPER WABASH	5120106030040	KOSCIUSKO	INB06P1077_00	PALESTINE LAKE	PHOSPHORUS	5A	2006	2019	MEDIUM
UPPER WABASH	5120106040050	KOSCIUSKO	INB06P1078_00	BEAVER DAM LAKE	PHOSPHORUS	5A	2006	2019	MEDIUM
UPPER WABASH	5120106050050	FULTON	INB06P1086_00	SOUTH MUD LAKE	PHOSPHORUS	5A	2006	2019	MEDIUM
UPPER WABASH	5120106060080	FULTON	INB06P1090_00	BRUCE LAKE	PHOSPHORUS	5A	2006	2019	MEDIUM
UPPER WABASH	5120106140020	CARROLL	INB06P1092_00	FREEMAN, LAKE	PCBS (FISH TISSUE)	5B	2008	2021	LOW
UPPER WABASH	5120106010010	NOBLE	INB06P1100_00	CRANE LAKE	PHOSPHORUS	5A	2006	2019	MEDIUM
UPPER WABASH	51201070101	TIPTON	INB0711_02	TURKEY CREEK	E. COLI	5A	2010	2023	HIGH
UPPER WABASH	51201070102	TIPTON	INB0712_02	BROAD CREEK	IMPAIRED BIOTIC COMMUNITIES	5A	2010	2023	MEDIUM
UPPER WABASH	51201070102	TIPTON	INB0712_T1001	NORTH CREEK	IMPAIRED BIOTIC COMMUNITIES	5A	2010	2023	MEDIUM
UPPER WABASH	51201070102	TIPTON	INB0712_T1002	BROAD CREEK - UNNAMED TRIBUTARY	IMPAIRED BIOTIC COMMUNITIES	5A	2010	2023	MEDIUM

BASIN	HYDROLOGIC UNIT CODE	COUNTY	ASSESSMENT UNIT ID	ASSESSMENT UNIT NAME	CAUSE OF IMPAIRMENT	CATEGORY	CYCLE FIRST LISTED	TARGET DATE FOR TMDL COMPLETION	PRIORITY RANKING
UPPER WABASH	51201070103	TIPTON	INB0713_01	TURKEY CREEK	DISSOLVED OXYGEN	5A	2012	2025	MEDIUM
UPPER WABASH	51201070103	TIPTON	INB0713_01	TURKEY CREEK	NUTRIENTS	5A	2012	2025	MEDIUM
UPPER WABASH	51201070103	TIPTON	INB0713_T1001	TURKEY CREEK - UNNAMED TRIBUTARY	E. COLI	5A	2010	2023	HIGH
UPPER WABASH	51201070103	TIPTON	INB0713_T1002	TURKEY CREEK - UNNAMED TRIBUTARY	E. COLI	5A	2010	2023	HIGH
UPPER WABASH	51201070103	TIPTON	INB0713_T1003	TURKEY CREEK - UNNAMED TRIBUTARY	E. COLI	5A	2010	2023	HIGH
UPPER WABASH	51201070103	TIPTON	INB0713_T1004	TURKEY CREEK - UNNAMED TRIBUTARY	E. COLI	5A	2010	2023	HIGH
UPPER WABASH	51201070104	GRANT	INB0714_T1005	WILDCAT CREEK - UNNAMED TRIBUTARY	E. COLI	5A	2010	2023	HIGH
UPPER WABASH	51201070104	MADISON	INB0714_T1006	POLEY WALK	E. COLI	5A	2010	2023	HIGH
UPPER WABASH	51201070104	TIPTON	INB0714_T1007	WILDCAT CREEK - UNNAMED TRIBUTARY	E. COLI	5A	2010	2023	HIGH
UPPER WABASH	51201070106	HOWARD	INB0716_T1001	IRWIN CREEK	E. COLI	5A	2010	2023	HIGH
UPPER WABASH	51201070106	HOWARD	INB0716_T1002	WILDCAT CREEK - UNNAMED TRIBUTARY	E. COLI	5A	2010	2023	HIGH
UPPER WABASH	51201070106	HOWARD	INB0716_T1003	WILDCAT CREEK - UNNAMED TRIBUTARY	E. COLI	5A	2010	2023	HIGH
UPPER WABASH	51201070106	TIPTON	INB0716_T1004	WILDCAT CREEK - UNNAMED TRIBUTARY	E. COLI	5A	2010	2023	HIGH
UPPER WABASH	51201070107	HOWARD	INB0717_01	WILDCAT CREEK	PCBS (FISH TISSUE)	5B	2010	2023	LOW
UPPER WABASH	51201070107	HOWARD	INB0717_T1009	WILDCAT CREEK - UNNAMED TRIBUTARY	E. COLI	5A	2010	2023	HIGH
UPPER WABASH	51201070107	HOWARD	INB0717_T1010	WILDCAT CREEK - UNNAMED TRIBUTARY	E. COLI	5A	2010	2023	HIGH
UPPER WABASH	51201070107	HOWARD	INB0717_T1011	WILDCAT CREEK - UNNAMED TRIBUTARY	E. COLI	5A	2010	2023	HIGH
UPPER WABASH	51201070108	HOWARD	INB0718_02	KOKOMO CREEK	PCBS (FISH TISSUE)	5B	2010	2023	LOW
UPPER WABASH	51201070108	HOWARD	INB0718_T1006	KOKOMO CREEK - UNNAMED TRIBUTARY	E. COLI	5A	2010	2023	HIGH

BASIN	HYDROLOGIC UNIT CODE	COUNTY	ASSESSMENT UNIT ID	ASSESSMENT UNIT NAME	CAUSE OF IMPAIRMENT	CATEGORY	CYCLE FIRST LISTED	TARGET DATE FOR TMDL COMPLETION	PRIORITY RANKING
UPPER WABASH	51201070108	HOWARD	INB0718_T1007	KOKOMO CREEK - UNNAMED TRIBUTARY	E. COLI	5A	2010	2023	HIGH
UPPER WABASH	51201070109	HOWARD	INB0719_01	WILDCAT CREEK	PCBS (FISH TISSUE)	5B	2010	2023	LOW
UPPER WABASH	51201070201	CARROLL	INB0721_T1014	HARNESS DITCH	E. COLI	5A	2010	2023	HIGH
UPPER WABASH	51201070202	CLINTON	INB0722_01A	UNNAMED STREAM (CLINTON-CARROLL COUNTY LINE)	E. COLI	5A	2010	2023	HIGH
UPPER WABASH	51201070202	CARROLL	INB0722_T1010	WILDCAT CREEK, MIDDLE FORK - UNNAMED TRIBUTARY	E. COLI	5A	2010	2023	HIGH
UPPER WABASH	51201070202	CARROLL	INB0722_T1011	WILDCAT CREEK, MIDDLE FORK - UNNAMED TRIBUTARY	E. COLI	5A	2010	2023	HIGH
UPPER WABASH	51201070202	CARROLL	INB0722_T1013	MIDDLE FORK BRANCH - SCOFIELD DITCH	DISSOLVED OXYGEN	5A	2010	2023	MEDIUM
UPPER WABASH	5120107020030	HOWARD	INB0723_T1011	LITTLE WILDCAT CREEK (DOWNSTREAM OF VOGUS DITCH)	E. COLI	5A	1996	2009	HIGH
UPPER WABASH	51201070204	CLINTON	INB0724_02A	WILDCAT CREEK, MIDDLE FORK - UNNAMED TRIBUTARY	E. COLI	5A	2010	2023	HIGH
UPPER WABASH	51201070204	CLINTON	INB0724_02B	WILDCAT CREEK, MIDDLE FORK - UNNAMED TRIBUTARY	E. COLI	5A	2010	2023	HIGH
UPPER WABASH	51201070204	CARROLL	INB0724_T1001	WILDCAT CREEK, MIDDLE FORK - UNNAMED TRIBUTARY	E. COLI	5A	2010	2023	HIGH
UPPER WABASH	51201070204	CARROLL	INB0724_T1003	WILDCAT CREEK, MIDDLE FORK - UNNAMED TRIBUTARY	E. COLI	5A	2010	2023	HIGH
UPPER WABASH	51201070205	TIPPECANOE	INB0725_02	WILDCAT CREEK, MIDDLE FORK	PCBS (FISH TISSUE)	5B	2010	2023	LOW
UPPER WABASH	51201070205	TIPPECANOE	INB0725_02A	WILDCAT CREEK, MIDDLE FORK - UNNAMED TRIBUTARY	PCBS (FISH TISSUE)	5B	2010	2023	LOW
UPPER WABASH	51201070103	TIPTON	INB0731_01	TURKEY CREEK	AMMONIA	5A	2012	2025	MEDIUM
UPPER WABASH	51201070103	TIPTON	INB0731_01	TURKEY CREEK	CHLORIDE	5A	2012	2025	MEDIUM
UPPER WABASH	51201070103	TIPTON	INB0731_01	TURKEY CREEK	DISSOLVED OXYGEN	5A	2012	2025	MEDIUM
UPPER WABASH	51201070302	CLINTON	INB0732_01	KILMORE CREEK	DISSOLVED OXYGEN	5A	2012	2025	MEDIUM
UPPER WABASH	51201070302	CLINTON	INB0732_01	KILMORE CREEK	NUTRIENTS	5A	2012	2025	MEDIUM

BASIN	HYDROLOGIC UNIT CODE	COUNTY	ASSESSMENT UNIT ID	ASSESSMENT UNIT NAME	CAUSE OF IMPAIRMENT	CATEGORY	CYCLE FIRST LISTED	TARGET DATE FOR TMDL COMPLETION	PRIORITY RANKING
UPPER WABASH	51201070302	TIPTON	INB0732_T1001	SHANTY CREEK	IMPAIRED BIOTIC COMMUNITIES	5A	2010	2023	MEDIUM
UPPER WABASH	51201070304	CLINTON	INB0734_03	WILDCAT CREEK, SOUTH FORK	DISSOLVED OXYGEN	5A	2010	2023	MEDIUM
UPPER WABASH	51201070304	CLINTON	INB0734_03	WILDCAT CREEK, SOUTH FORK	PCBS (FISH TISSUE)	5B	2010	2023	LOW
UPPER WABASH	51201070304	CLINTON	INB0734_04	TALBERT DITCH	DISSOLVED OXYGEN	5A	2010	2023	MEDIUM
UPPER WABASH	51201070307	CLINTON	INB0737_T1004	LICK RUN	DISSOLVED OXYGEN	5A	2012	2025	MEDIUM
UPPER WABASH	51201070307	CLINTON	INB0737_T1004	LICK RUN	IMPAIRED BIOTIC COMMUNITIES	5A	2012	2025	MEDIUM
UPPER WABASH	51201070308	CLINTON	INB0738_01	WILDCAT CREEK, SOUTH FORK	PCBS (FISH TISSUE)	5B	2010	2023	LOW
UPPER WABASH	51201070308	CLINTON	INB0738_02	WILDCAT CREEK, SOUTH FORK	PCBS (FISH TISSUE)	5B	2010	2023	LOW
UPPER WABASH	51201070308	CLINTON	INB0738_03	WILDCAT CREEK, SOUTH FORK - UNNAMED TRIBUTARY	PCBS (FISH TISSUE)	5B	2010	2023	LOW
UPPER WABASH	51201070310	TIPPECANOE	INB073A_01	WILDCAT CREEK, SOUTH FORK	PCBS (FISH TISSUE)	5B	2010	2023	LOW
UPPER WABASH	51201070311	TIPPECANOE	INB073B_01	WILDCAT CREEK, SOUTH FORK	PCBS (FISH TISSUE)	5B	2010	2023	LOW
UPPER WABASH	51201070311	TIPPECANOE	INB073B_02	WILDCAT CREEK, SOUTH FORK	PCBS (FISH TISSUE)	5B	2010	2023	LOW
UPPER WABASH	5120107040010	CLINTON	INB0741_02	TALBERT DITCH	IMPAIRED BIOTIC COMMUNITIES	5A	2006	2019	MEDIUM
UPPER WABASH	51201070401	HOWARD	INB0741_03	WILDCAT CREEK, LITTLE, EAST FORK	PCBS (FISH TISSUE)	5B	2010	2023	LOW
UPPER WABASH	51201070401	HOWARD	INB0741_04	WILDCAT CREEK, LITTLE, WEST FORK	PCBS (FISH TISSUE)	5B	2010	2023	LOW
UPPER WABASH	51201070401	TIPTON	INB0741_T1006	KELLY DITCH	DISSOLVED OXYGEN	5A	2010	2023	MEDIUM
UPPER WABASH	51201070401	TIPTON	INB0741_T1006	KELLY DITCH	NUTRIENTS	5A	2010	2023	MEDIUM
UPPER WABASH	51201070401	TIPTON	INB0741_T1006	KELLY DITCH	PCBS (FISH TISSUE)	5B	2010	2023	LOW
UPPER WABASH	51201070402	HOWARD	INB0742_04	WILDCAT CREEK, LITTLE	E. COLI	5A	2010	2023	HIGH

BASIN	HYDROLOGIC UNIT CODE	COUNTY	ASSESSMENT UNIT ID	ASSESSMENT UNIT NAME	CAUSE OF IMPAIRMENT	CATEGORY	CYCLE FIRST LISTED	TARGET DATE FOR TMDL COMPLETION	PRIORITY RANKING
UPPER WABASH	51201070402	HOWARD	INB0742_04	LITTLE WILDCAT CREEK	NUTRIENTS	5A	2012	2025	MEDIUM
UPPER WABASH	51201070402	HOWARD	INB0742_T1004	CLAW CREEK	E. COLI	5A	2010	2023	HIGH
UPPER WABASH	51201070402	HOWARD	INB0742_T1006	VOGUS DITCH	E. COLI	5A	2010	2023	HIGH
UPPER WABASH	51201070403	HOWARD	INB0743_04	WILDCAT CREEK	PCBS (FISH TISSUE)	5B	2010	2023	LOW
UPPER WABASH	51201070403	HOWARD	INB0743_04	WILDCAT CREEK	TOTAL MERCURY (FISH TISSUE)	5B	2010	2023	LOW
UPPER WABASH	51201070403	HOWARD	INB0743_T1006	SHAMBAUGH RUN	E. COLI	5A	2010	2023	HIGH
UPPER WABASH	51201070403	HOWARD	INB0743_T1007	KITTY RUN	E. COLI	5A	2010	2023	HIGH
UPPER WABASH	51201070403	HOWARD	INB0743_T1008	EDWARDS DITCH	E. COLI	5A	2010	2023	HIGH
UPPER WABASH	51201070404	TIPTON	INB0744_T1001	HONEY CREEK - UNNAMED TRIBUTARY	E. COLI	5A	2010	2023	HIGH
UPPER WABASH	51201070405	HOWARD	INB0745_04	WILDCAT CREEK	IMPAIRED BIOTIC COMMUNITIES	5A	2010	2023	MEDIUM
UPPER WABASH	51201070405	HOWARD	INB0745_04	WILDCAT CREEK	PCBS (FISH TISSUE)	5B	2010	2023	LOW
UPPER WABASH	51201070405	HOWARD	INB0745_04	WILDCAT CREEK	TOTAL MERCURY (FISH TISSUE)	5B	2010	2023	LOW
UPPER WABASH	51201070405	HOWARD	INB0745_T1008	WILDCAT CREEK - UNNAMED TRIBUTARY	E. COLI	5A	2010	2023	HIGH
UPPER WABASH	51201070405	HOWARD	INB0745_T1008	WILDCAT CREEK - UNNAMED TRIBUTARY	IMPAIRED BIOTIC COMMUNITIES	5A	2010	2023	MEDIUM
UPPER WABASH	51201070406	HOWARD	INB0746_03	WILDCAT CREEK	PCBS (FISH TISSUE)	5B	2010	2023	LOW
UPPER WABASH	51201070406	CARROLL	INB0746_03A	WILDCAT CREEK - UNNAMED TRIBUTARY	E. COLI	5A	2010	2023	HIGH
UPPER WABASH	51201070406	CARROLL	INB0746_03B	WILDCAT CREEK - UNNAMED TRIBUTARY	E. COLI	5A	2010	2023	HIGH
UPPER WABASH	51201070406	CARROLL	INB0746_03C	WILDCAT CREEK - UNNAMED TRIBUTARY	E. COLI	5A	2010	2023	HIGH
UPPER WABASH	51201070407	CARROLL	INB0747_01	WILDCAT CREEK	PCBS (FISH TISSUE)	5B	2010	2023	LOW

BASIN	HYDROLOGIC UNIT CODE	COUNTY	ASSESSMENT UNIT ID	ASSESSMENT UNIT NAME	CAUSE OF IMPAIRMENT	CATEGORY	CYCLE FIRST LISTED	TARGET DATE FOR TMDL COMPLETION	PRIORITY RANKING
UPPER WABASH	51201070407	CARROLL	INB0747_T1005	WILDCAT CREEK - UNNAMED TRIBUTARY	PCBS (FISH TISSUE)	5B	2010	2023	LOW
UPPER WABASH	51201070408	CARROLL	INB0748_01	WILDCAT CREEK	PCBS (FISH TISSUE)	5B	2010	2023	LOW
UPPER WABASH	51201070409	TIPPECANOE	INB0749_01	WILDCAT CREEK	PCBS (FISH TISSUE)	5B	2010	2023	LOW
UPPER WABASH	51201070409	TIPPECANOE	INB0749_02	WILDCAT CREEK	FREE CYANIDE	5A	2010	2023	MEDIUM
UPPER WABASH	51201070409	TIPPECANOE	INB0749_02	WILDCAT CREEK	PCBS (FISH TISSUE)	5B	2010	2023	LOW
UPPER WABASH	51201070409	TIPPECANOE	INB0749_03	WILDCAT CREEK	PCBS (FISH TISSUE)	5B	2010	2023	LOW
UPPER WABASH	5120107010090	HOWARD	INB07P1003_00	KOKOMO RESERVOIR 2	ALGAE	5A	1998	2011	MEDIUM
UPPER WABASH	5120107010090	HOWARD	INB07P1003_00	KOKOMO RESERVOIR 2	E. COLI	5A	1998	2011	HIGH
UPPER WABASH	5120107010090	HOWARD	INB07P1003_00	KOKOMO RESERVOIR 2	TASTE AND ODOR	5A	1998	2011	MEDIUM
LOWER WABASH	51201080104	TIPPECANOE	INB0814_01	ELLIOT DITCH	IMPAIRED BIOTIC COMMUNITIES	5A	1998	2011	MEDIUM
LOWER WABASH	51201080104	TIPPECANOE	INB0814_01	ELLIOT DITCH	PCBS (FISH TISSUE)	5B	1998	2011	LOW
LOWER WABASH	51201080106	TIPPECANOE	INB0816_01	WEA CREEK	E. COLI	5A	1998	2011	HIGH
LOWER WABASH	51201080106	TIPPECANOE	INB0816_01	WEA CREEK	PCBS (FISH TISSUE)	5B	1998	2011	LOW
LOWER WABASH	51201080106	TIPPECANOE	INB0816_01	WEA CREEK	TOTAL MERCURY (FISH TISSUE)	5B	2010	2023	LOW
LOWER WABASH	51201080106	TIPPECANOE	INB0816_02	WEA CREEK	E. COLI	5A	1998	2011	HIGH
LOWER WABASH	51201080106	TIPPECANOE	INB0816_02	WEA CREEK	PCBS (FISH TISSUE)	5B	1998	2011	LOW
LOWER WABASH	51201080106	TIPPECANOE	INB0816_02	WEA CREEK	TOTAL MERCURY (FISH TISSUE)	5B	2010	2023	LOW
LOWER WABASH	51201080106	TIPPECANOE	INB0816_06A	WEA CREEK - UNNAMED TRIBUTARY	E. COLI	5A	1998	2011	HIGH
LOWER WABASH	51201080106	TIPPECANOE	INB0816_06A	WEA CREEK - UNNAMED TRIBUTARY	PCBS (FISH TISSUE)	5B	1998	2011	LOW

BASIN	HYDROLOGIC UNIT CODE	COUNTY	ASSESSMENT UNIT ID	ASSESSMENT UNIT NAME	CAUSE OF IMPAIRMENT	CATEGORY	CYCLE FIRST LISTED	TARGET DATE FOR TMDL COMPLETION	PRIORITY RANKING
LOWER WABASH	51201080106	TIPPECANOE	INB0816_06A	WEA CREEK - UNNAMED TRIBUTARY	TOTAL MERCURY (FISH TISSUE)	5B	2010	2023	LOW
LOWER WABASH	51201080202	TIPPECANOE	INB0822_01	BURNETTE CREEK	E. COLI	5A	2008	2021	HIGH
LOWER WABASH	51201080202	TIPPECANOE	INB0822_02	BURNETTE CREEK (DOWNSTREAM OF BATTLE GROUND, IN)	E. COLI	5A	2006	2019	HIGH
LOWER WABASH	51201080202	TIPPECANOE	INB0822_02	BURNETTE CREEK (DOWNSTREAM OF BATTLE GROUND, IN)	IMPAIRED BIOTIC COMMUNITIES	5A	2006	2019	MEDIUM
LOWER WABASH	51201080203	TIPPECANOE	INB0823_01	WABASH RIVER	E. COLI	5A	2006	2019	HIGH
LOWER WABASH	51201080203	TIPPECANOE	INB0823_01	WABASH RIVER	IMPAIRED BIOTIC COMMUNITIES	5A	2006	2019	MEDIUM
LOWER WABASH	51201080203	TIPPECANOE	INB0823_01	WABASH RIVER	PCBS (FISH TISSUE)	5B	1998	2011	LOW
LOWER WABASH	51201080203	TIPPECANOE	INB0823_01	WABASH RIVER	TOTAL MERCURY (FISH TISSUE)	5B	2010	2023	LOW
LOWER WABASH	51201080304	WARREN	INB0834_02	MUD PINE CREEK	PCBS (FISH TISSUE)	5B	2006	2019	LOW
LOWER WABASH	51201080304	WARREN	INB0834_03	MUD PINE CREEK	PCBS (FISH TISSUE)	5B	2006	2019	LOW
LOWER WABASH	51201080304	WARREN	INB0834_04	MUD PINE CREEK	PCBS (FISH TISSUE)	5B	2006	2019	LOW
LOWER WABASH	51201080304	WARREN	INB0834_T1006	MUD PINE CREEK - UNNAMED TRIBUTARY	PCBS (FISH TISSUE)	5B	2006	2019	LOW
LOWER WABASH	51201080304	WARREN	INB0834_T1007	MUD PINE CREEK - UNNAMED TRIBUTARY	PCBS (FISH TISSUE)	5B	2006	2019	LOW
LOWER WABASH	51201080304	WARREN	INB0834_T1008	MUD PINE CREEK - UNNAMED TRIBUTARY	PCBS (FISH TISSUE)	5B	2006	2019	LOW
LOWER WABASH	51201080304	WARREN	INB0834_T1009	MUD PINE CREEK - UNNAMED TRIBUTARY	PCBS (FISH TISSUE)	5B	2006	2019	LOW
LOWER WABASH	51201080304	WARREN	INB0834_T1010	MUD PINE CREEK - UNNAMED TRIBUTARY	PCBS (FISH TISSUE)	5B	2006	2019	LOW
LOWER WABASH	51201080304	WARREN	INB0834_T1011	MUD PINE CREEK - UNNAMED TRIBUTARY	PCBS (FISH TISSUE)	5B	2006	2019	LOW
LOWER WABASH	51201080304	WARREN	INB0834_T1012	MUD PINE CREEK - UNNAMED TRIBUTARY	PCBS (FISH TISSUE)	5B	2006	2019	LOW
LOWER WABASH	51201080304	WARREN	INB0834_T1013	SPRING BRANCH	PCBS (FISH TISSUE)	5B	2006	2019	LOW

BASIN	HYDROLOGIC UNIT CODE	COUNTY	ASSESSMENT UNIT ID	ASSESSMENT UNIT NAME	CAUSE OF IMPAIRMENT	CATEGORY	CYCLE FIRST LISTED	TARGET DATE FOR TMDL COMPLETION	PRIORITY RANKING
LOWER WABASH	5120108040010	WHITE	INB0841_01	BIG PINE CREEK (HEADWATER)	ALGAE	5A	2002	2015	MEDIUM
LOWER WABASH	5120108040010	WHITE	INB0841_01	BIG PINE CREEK (HEADWATER)	DISSOLVED OXYGEN	5A	2002	2015	MEDIUM
LOWER WABASH	5120108040010	WHITE	INB0841_01	BIG PINE CREEK (HEADWATER)	IMPAIRED BIOTIC COMMUNITIES	5A	2002	2015	MEDIUM
LOWER WABASH	5120108040010	WHITE	INB0841_T1001	BIG PINE CREEK - UNNAMED HEADWATER TRIBUTARY	ALGAE	5A	2002	2015	MEDIUM
LOWER WABASH	5120108040010	WHITE	INB0841_T1001	BIG PINE CREEK - UNNAMED HEADWATER TRIBUTARY	DISSOLVED OXYGEN	5A	2002	2015	MEDIUM
LOWER WABASH	5120108040010	WHITE	INB0841_T1002	VANATTA-O'CONNER DITCHES	ALGAE	5A	2002	2015	MEDIUM
LOWER WABASH	5120108040010	WHITE	INB0841_T1002	VANATTA-O'CONNER DITCHES	DISSOLVED OXYGEN	5A	2002	2015	MEDIUM
LOWER WABASH	5120108040010	WHITE	INB0841_T1002	VANATTA-O'CONNER DITCHES	IMPAIRED BIOTIC COMMUNITIES	5A	2002	2015	MEDIUM
LOWER WABASH	5120108040010	WHITE	INB0841_T1003	ROUDEBUSH DITCH	ALGAE	5A	2002	2015	MEDIUM
LOWER WABASH	5120108040010	WHITE	INB0841_T1003	ROUDEBUSH DITCH	DISSOLVED OXYGEN	5A	2002	2015	MEDIUM
LOWER WABASH	51201080402	BENTON	INB0842_02	BIG PINE CREEK	IMPAIRED BIOTIC COMMUNITIES	5A	2006	2019	MEDIUM
LOWER WABASH	51201080402	BENTON	INB0842_T1003	MILLER DITCH	IMPAIRED BIOTIC COMMUNITIES	5A	2006	2019	MEDIUM
LOWER WABASH	51201080403	BENTON	INB0843_01	LITTLE PINE CREEK	E. COLI	5A	2006	2019	HIGH
LOWER WABASH	51201080403	BENTON	INB0843_02	LITTLE PINE CREEK	E. COLI	5A	2006	2019	HIGH
LOWER WABASH	51201080403	BENTON	INB0843_T1001	LITTLE PINE CREEK - UNNAMED TRIBUTARY	E. COLI	5A	2006	2019	HIGH
LOWER WABASH	5120108040040	BENTON	INB0844_T1002	OWENS DITCH	IMPAIRED BIOTIC COMMUNITIES	5A	2006	2019	MEDIUM
LOWER WABASH	51201080405	BENTON	INB0845_T1003	BRUMM DITCH	IMPAIRED BIOTIC COMMUNITIES	5A	2006	2019	MEDIUM
LOWER WABASH	51201080406	BENTON	INB0846_T1002	DARBY DITCH	IMPAIRED BIOTIC COMMUNITIES	5A	2006	2019	MEDIUM
LOWER WABASH	51201080407	BENTON	INB0847_T1005	BIG PINE CREEK - UNNAMED TRIBUTARY	NUTRIENTS	5A	2012	2025	MEDIUM

BASIN	HYDROLOGIC UNIT CODE	COUNTY	ASSESSMENT UNIT ID	ASSESSMENT UNIT NAME	CAUSE OF IMPAIRMENT	CATEGORY	CYCLE FIRST LISTED	TARGET DATE FOR TMDL COMPLETION	PRIORITY RANKING
LOWER WABASH	51201080409	WARREN	INB0849_01	BIG PINE CREEK	E. COLI	5A	1998	2011	HIGH
LOWER WABASH	51201080409	WARREN	INB0849_01	BIG PINE CREEK	TOTAL LEAD	5A	2012	2025	MEDIUM
LOWER WABASH	51201080409	WARREN	INB0849_T1007	BIG PINE CREEK - UNNAMED TRIBUTARY	E. COLI	5A	2012	2025	HIGH
LOWER WABASH	51201080410	WARREN	INB084A_01	BIG PINE CREEK	E. COLI	5A	1998	2011	HIGH
LOWER WABASH	51201080410	WARREN	INB084A_01	BIG PINE CREEK	PCBS (FISH TISSUE)	5B	1998	2011	LOW
LOWER WABASH	51201080410	WARREN	INB084A_02	BIG PINE CREEK	E. COLI	5A	1998	2011	HIGH
LOWER WABASH	51201080410	WARREN	INB084A_02	BIG PINE CREEK	PCBS (FISH TISSUE)	5B	1998	2011	LOW
LOWER WABASH	51201080410	WARREN	INB084A_03	BIG PINE CREEK	PCBS (FISH TISSUE)	5B	1998	2011	LOW
LOWER WABASH	51201080410	WARREN	INB084A_04	BIG PINE CREEK	PCBS (FISH TISSUE)	5B	1998	2011	LOW
LOWER WABASH	51201080410	WARREN	INB084A_05	BIG PINE CREEK	PCBS (FISH TISSUE)	5B	1998	2011	LOW
LOWER WABASH	51201080502	TIPPECANOE	INB0852_01	WABASH RIVER	PCBS (FISH TISSUE)	5B	1998	2011	LOW
LOWER WABASH	51201080502	TIPPECANOE	INB0852_01	WABASH RIVER	TOTAL MERCURY (FISH TISSUE)	5B	2010	2023	LOW
LOWER WABASH	51201080503	TIPPECANOE	INB0853_01	WABASH RIVER	PCBS (FISH TISSUE)	5B	1998	2011	LOW
LOWER WABASH	51201080503	TIPPECANOE	INB0853_01	WABASH RIVER	TOTAL MERCURY (FISH TISSUE)	5B	2010	2023	LOW
LOWER WABASH	51201080504	TIPPECANOE	INB0854_01	FLINT CREEK	DISSOLVED OXYGEN	5A	2002	2015	MEDIUM
LOWER WABASH	51201080504	TIPPECANOE	INB0854_01	FLINT CREEK	NUTRIENTS	5A	2002	2015	MEDIUM
LOWER WABASH	51201080507	FOUNTAIN	INB0857_01	WABASH RIVER	PCBS (FISH TISSUE)	5B	1998	2011	LOW
LOWER WABASH	51201080507	FOUNTAIN	INB0857_01	WABASH RIVER	TOTAL MERCURY (FISH TISSUE)	5B	2010	2023	LOW
LOWER WABASH	51201080507	FOUNTAIN	INB0857_T1004	WABASH RIVER - UNNAMED TRIBUTARY	E. COLI	5A	2012	2025	HIGH

BASIN	HYDROLOGIC UNIT CODE	COUNTY	ASSESSMENT UNIT ID	ASSESSMENT UNIT NAME	CAUSE OF IMPAIRMENT	CATEGORY	CYCLE FIRST LISTED	TARGET DATE FOR TMDL COMPLETION	PRIORITY RANKING
LOWER WABASH	51201080507	FOUNTAIN	INB0857_T1004	WABASH RIVER - UNNAMED TRIBUTARY	IMPAIRED BIOTIC COMMUNITIES	5A	2012	2025	MEDIUM
LOWER WABASH	51201080510	FOUNTAIN	INB085A_01	WABASH RIVER	PCBS (FISH TISSUE)	5B	2002	2015	LOW
LOWER WABASH	51201080510	FOUNTAIN	INB085A_01	WABASH RIVER	TOTAL MERCURY (FISH TISSUE)	5B	2010	2023	LOW
LOWER WABASH	51201080601	TIPPECANOE	INB0861_01	BIG SHAWNEE CREEK	E. COLI	5A	2012	2025	HIGH
LOWER WABASH	51201080601	FOUNTAIN	INB0861_02	BIG SHAWNEE CREEK	E. COLI	5A	2012	2025	HIGH
LOWER WABASH	51201080601	FOUNTAIN	INB0861_T1001	SLUSH RUN	E. COLI	5A	2012	2025	HIGH
LOWER WABASH	51201080602	FOUNTAIN	INB0862_01	BIG SHAWNEE CREEK	E. COLI	5A	2002	2015	HIGH
LOWER WABASH	51201080602	FOUNTAIN	INB0862_T1001	KELL DITCH	E. COLI	5A	2002	2015	HIGH
LOWER WABASH	51201080602	FOUNTAIN	INB0862_T1002	LITTLE SHAWNEE CREEK	E. COLI	5A	2002	2015	HIGH
LOWER WABASH	51201080602	FOUNTAIN	INB0862_T1003	BODLEY BRANCH	E. COLI	5A	2002	2015	HIGH
LOWER WABASH	51201080603	WARREN	INB0863_01	WABASH RIVER	PCBS (FISH TISSUE)	5B	1998	2011	LOW
LOWER WABASH	51201080603	WARREN	INB0863_01	WABASH RIVER	TOTAL MERCURY (FISH TISSUE)	5B	2010	2023	LOW
LOWER WABASH	51201080604	WARREN	INB0864_01	WABASH RIVER	PCBS (FISH TISSUE)	5B	1998	2011	LOW
LOWER WABASH	51201080604	WARREN	INB0864_01	WABASH RIVER	TOTAL MERCURY (FISH TISSUE)	5B	2010	2023	LOW
LOWER WABASH	51201080606	WARREN	INB0866_02	OPOSSUM RUN	E. COLI	5A	2012	2025	HIGH
LOWER WABASH	51201080607	FOUNTAIN	INB0867_01	WABASH RIVER	PCBS (FISH TISSUE)	5B	1998	2011	LOW
LOWER WABASH	51201080607	FOUNTAIN	INB0867_01	WABASH RIVER	TOTAL MERCURY (FISH TISSUE)	5B	2010	2023	LOW
LOWER WABASH	51201080607	FOUNTAIN	INB0867_T1001	BEAR CREEK	E. COLI	5A	2012	2025	HIGH
LOWER WABASH	51201080608	FOUNTAIN	INB0868_01	WABASH RIVER	PCBS (FISH TISSUE)	5B	1998	2011	LOW

BASIN	HYDROLOGIC UNIT CODE	COUNTY	ASSESSMENT UNIT ID	ASSESSMENT UNIT NAME	CAUSE OF IMPAIRMENT	CATEGORY	CYCLE FIRST LISTED	TARGET DATE FOR TMDL COMPLETION	PRIORITY RANKING
LOWER WABASH	51201080608	FOUNTAIN	INB0868_01	WABASH RIVER	TOTAL MERCURY (FISH TISSUE)	5B	2010	2023	LOW
LOWER WABASH	51201080703	MONTGOMERY	INB0873_01	COAL CREEK, NORTH FORK	E. COLI	5A	2012	2025	HIGH
LOWER WABASH	51201080703	MONTGOMERY	INB0873_01	COAL CREEK, NORTH FORK	IMPAIRED BIOTIC COMMUNITIES	5A	2012	2025	MEDIUM
LOWER WABASH	51201080703	MONTGOMERY	INB0873_01	COAL CREEK, NORTH FORK	NUTRIENTS	5A	2012	2025	MEDIUM
LOWER WABASH	51201080704	FOUNTAIN	INB0874_01	COAL CREEK	E. COLI	5A	2002	2015	HIGH
LOWER WABASH	51201080704	FOUNTAIN	INB0874_T1001	COAL CREEK - UNNAMED TRIBUTARY	E. COLI	5A	2002	2015	HIGH
LOWER WABASH	51201080704	FOUNTAIN	INB0874_T1002	COAL CREEK - UNNAMED TRIBUTARY	E. COLI	5A	2002	2015	HIGH
LOWER WABASH	51201080708	FOUNTAIN	INB0878_01	DRY RUN	E. COLI	5A	2002	2015	HIGH
LOWER WABASH	51201080708	FOUNTAIN	INB0878_02	DRY RUN	E. COLI	5A	2002	2015	HIGH
LOWER WABASH	51201080708	FOUNTAIN	INB0878_03	COAL CREEK	E. COLI	5A	2002	2015	HIGH
LOWER WABASH	51201080708	FOUNTAIN	INB0878_T1001	DRY RUN - UNNAMED TRIBUTARY	E. COLI	5A	2002	2015	HIGH
LOWER WABASH	51201080708	FOUNTAIN	INB0878_T1002	DRY RUN - UNNAMED TRIBUTARY	E. COLI	5A	2002	2015	HIGH
LOWER WABASH	51201080708	FOUNTAIN	INB0878_T1003	DRY RUN - UNNAMED TRIBUTARY	E. COLI	5A	2002	2015	HIGH
LOWER WABASH	51201080708	FOUNTAIN	INB0878_T1004	DRY RUN - UNNAMED TRIBUTARY	E. COLI	5A	2002	2015	HIGH
LOWER WABASH	51201080708	FOUNTAIN	INB0878_T1005	DRY RUN - UNNAMED TRIBUTARY	E. COLI	5A	2002	2015	HIGH
LOWER WABASH	51201080708	FOUNTAIN	INB0878_T1006	COAL CREEK - UNNAMED TRIBUTARY	E. COLI	5A	2002	2015	HIGH
LOWER WABASH	51201080803	FOUNTAIN	INB0883_01	WABASH RIVER	PCBS (FISH TISSUE)	5B	1998	2011	LOW
LOWER WABASH	51201080803	FOUNTAIN	INB0883_01	WABASH RIVER	TOTAL MERCURY (FISH TISSUE)	5B	2010	2023	LOW
LOWER WABASH	51201080902	FOUNTAIN	INB0892_01	PRAIRIE CREEK	E. COLI	5A	2006	2019	HIGH

BASIN	HYDROLOGIC UNIT CODE	COUNTY	ASSESSMENT UNIT ID	ASSESSMENT UNIT NAME	CAUSE OF IMPAIRMENT	CATEGORY	CYCLE FIRST LISTED	TARGET DATE FOR TMDL COMPLETION	PRIORITY RANKING
LOWER WABASH	51201080903	FOUNTAIN	INB0893_02	COAL CREEK	E. COLI	5A	2002	2015	HIGH
LOWER WABASH	51201080903	FOUNTAIN	INB0893_T1001	COAL CREEK - UNNAMED TRIBUTARY	E. COLI	5A	2002	2015	HIGH
LOWER WABASH	51201080903	FOUNTAIN	INB0893_T1002	COAL CREEK - UNNAMED TRIBUTARY	E. COLI	5A	2002	2015	HIGH
LOWER WABASH	51201080903	FOUNTAIN	INB0893_T1003	COAL CREEK - UNNAMED TRIBUTARY	E. COLI	5A	2002	2015	HIGH
LOWER WABASH	51201080903	FOUNTAIN	INB0893_T1004	COAL CREEK - UNNAMED TRIBUTARY	E. COLI	5A	2002	2015	HIGH
LOWER WABASH	51201080903	FOUNTAIN	INB0893_T1005	COAL CREEK - UNNAMED TRIBUTARY	E. COLI	5A	2002	2015	HIGH
LOWER WABASH	51201081103	VERMILLION	INB08B3_03	LITTLE VERMILLION RIVER	E. COLI	5A	2012	2025	HIGH
LOWER WABASH	51201081103	VERMILLION	INB08B3_03	LITTLE VERMILLION RIVER	IMPAIRED BIOTIC COMMUNITIES	5A	2012	2025	MEDIUM
LOWER WABASH	51201081104	VERMILLION	INB08B4_01	LITTLE VERMILLION RIVER	E. COLI	5A	2012	2025	HIGH
LOWER WABASH	51201081202	MONTGOMERY	INB08C2_02	BIG RACCOON CREEK	E. COLI	5A	1998	2011	HIGH
LOWER WABASH	51201081204	MONTGOMERY	INB08C4_01	CORNSTALK CREEK	IMPAIRED BIOTIC COMMUNITIES	5A	1998	2011	MEDIUM
LOWER WABASH	51201081205	PUTNAM	INB08C5_01	RAMP CREEK, NORTH	IMPAIRED BIOTIC COMMUNITIES	5A	1998	2011	MEDIUM
LOWER WABASH	51201081206	PUTNAM	INB08C6_02	BIG RACCOON CREEK	E. COLI	5A	1998	2011	HIGH
LOWER WABASH	51201081206	PUTNAM	INB08C6_03	BIG RACCOON CREEK	E. COLI	5A	1998	2011	HIGH
LOWER WABASH	51201081206	PUTNAM	INB08C6_03	BIG RACCOON CREEK	IMPAIRED BIOTIC COMMUNITIES	5A	1998	2011	MEDIUM
LOWER WABASH	51201081206	MONTGOMERY	INB08C6_T1003	CLINE CREEK	IMPAIRED BIOTIC COMMUNITIES	5A	2006	2019	MEDIUM
LOWER WABASH	51201081301	PARKE	INB08D1_02	RACCOON CREEK, SOUTH FORK	E. COLI	5A	2006	2019	HIGH
LOWER WABASH	51201081301	PARKE	INB08D1_02	RACCOON CREEK, SOUTH FORK	IMPAIRED BIOTIC COMMUNITIES	5A	2006	2019	MEDIUM
LOWER WABASH	51201081301	PARKE	INB08D1_T1005	RACCOON CREEK, SOUTH FORK - UNNAMED TRIBUTARY	E. COLI	5A	2006	2019	HIGH

BASIN	HYDROLOGIC UNIT CODE	COUNTY	ASSESSMENT UNIT ID	ASSESSMENT UNIT NAME	CAUSE OF IMPAIRMENT	CATEGORY	CYCLE FIRST LISTED	TARGET DATE FOR TMDL COMPLETION	PRIORITY RANKING
LOWER WABASH	51201081301	PARKE	INB08D1_T1006	RACCOON CREEK, SOUTH FORK - UNNAMED TRIBUTARY	E. COLI	5A	2006	2019	HIGH
LOWER WABASH	51201081302	PARKE	INB08D2_02	LITTLE RACCOON CREEK	pH	5A	2002	2015	MEDIUM
LOWER WABASH	51201081302	PARKE	INB08D2_T1011	LITTLE RACCOON CREEK - UNNAMED TRIBUTARY	pH	5A	2002	2015	MEDIUM
LOWER WABASH	51201081302	PARKE	INB08D2_T1012	LITTLE RACCOON CREEK - UNNAMED TRIBUTARY	pH	5A	2002	2015	MEDIUM
LOWER WABASH	51201081305	PARKE	INB08D5_01	LITTLE RACCOON CREEK	E. COLI	5A	2012	2025	HIGH
LOWER WABASH	51201081403	PARKE	INB08E3_01	BIG RACCOON CREEK	E. COLI	5A	2012	2025	HIGH
LOWER WABASH	51201081403	PARKE	INB08E3_02	BIG RACCOON CREEK	E. COLI	5A	2012	2025	HIGH
LOWER WABASH	5120108140060	PARKE	INB08E6_M1051	WABASH RIVER - LTL VERMILLION R TO SUGAR CR	PCBS (FISH TISSUE)	5B	1998	2011	LOW
LOWER WABASH	5120108140060	PARKE	INB08E6_M1051	WABASH RIVER - LTL VERMILLION R TO SUGAR CR	TOTAL MERCURY (FISH TISSUE)	5B	2010	2023	LOW
LOWER WABASH	51201081503	PARKE	INB08F3_T1001	ROCK RUN	E. COLI	5A	2006	2019	HIGH
LOWER WABASH	51201081503	PARKE	INB08F3_T1001	ROCK RUN	IMPAIRED BIOTIC COMMUNITIES	5A	2012	2025	MEDIUM
LOWER WABASH	51201081504	PARKE	INB08F4_01	BIG RACCOON CREEK	PCBS (FISH TISSUE)	5B	1998	2011	LOW
LOWER WABASH	51201081504	PARKE	INB08F4_01	BIG RACCOON CREEK	TOTAL MERCURY (FISH TISSUE)	5B	2010	2023	LOW
LOWER WABASH	51201081504	PARKE	INB08F4_T1001	BIG RACCOON CREEK - UNNAMED TRIBUTARY	PCBS (FISH TISSUE)	5B	2006	2019	LOW
LOWER WABASH	51201081504	PARKE	INB08F4_T1001	BIG RACCOON CREEK - UNNAMED TRIBUTARY	TOTAL MERCURY (FISH TISSUE)	5B	2010	2023	LOW
LOWER WABASH	51201081504	PARKE	INB08F4_T1002	BIG RACCOON CREEK - UNNAMED TRIBUTARY	PCBS (FISH TISSUE)	5B	2006	2019	LOW
LOWER WABASH	51201081504	PARKE	INB08F4_T1002	BIG RACCOON CREEK - UNNAMED TRIBUTARY	TOTAL MERCURY (FISH TISSUE)	5B	2010	2023	LOW
LOWER WABASH	51201081504	PARKE	INB08F4_T1003	BIG RACCOON CREEK - UNNAMED TRIBUTARY	PCBS (FISH TISSUE)	5B	2006	2019	LOW
LOWER WABASH	51201081504	PARKE	INB08F4_T1003	BIG RACCOON CREEK - UNNAMED TRIBUTARY	TOTAL MERCURY (FISH TISSUE)	5B	2010	2023	LOW

BASIN	HYDROLOGIC UNIT CODE	COUNTY	ASSESSMENT UNIT ID	ASSESSMENT UNIT NAME	CAUSE OF IMPAIRMENT	CATEGORY	CYCLE FIRST LISTED	TARGET DATE FOR TMDL COMPLETION	PRIORITY RANKING
LOWER WABASH	51201081504	PARKE	INB08F4_T1004	BIG RACCOON CREEK - UNNAMED TRIBUTARY	PCBS (FISH TISSUE)	5B	2006	2019	LOW
LOWER WABASH	51201081504	PARKE	INB08F4_T1004	BIG RACCOON CREEK - UNNAMED TRIBUTARY	TOTAL MERCURY (FISH TISSUE)	5B	2010	2023	LOW
LOWER WABASH	51201081504	PARKE	INB08F4_T1005	BIG RACCOON CREEK - UNNAMED TRIBUTARY	PCBS (FISH TISSUE)	5B	2006	2019	LOW
LOWER WABASH	51201081504	PARKE	INB08F4_T1005	BIG RACCOON CREEK - UNNAMED TRIBUTARY	TOTAL MERCURY (FISH TISSUE)	5B	2010	2023	LOW
LOWER WABASH	51201081504	PARKE	INB08F4_T1006	BIG RACCOON CREEK - UNNAMED TRIBUTARY	PCBS (FISH TISSUE)	5B	2006	2019	LOW
LOWER WABASH	51201081504	PARKE	INB08F4_T1006	BIG RACCOON CREEK - UNNAMED TRIBUTARY	TOTAL MERCURY (FISH TISSUE)	5B	2010	2023	LOW
LOWER WABASH	51201081504	PARKE	INB08F4_T1007	BIG RACCOON CREEK - UNNAMED TRIBUTARY	PCBS (FISH TISSUE)	5B	2006	2019	LOW
LOWER WABASH	51201081504	PARKE	INB08F4_T1007	BIG RACCOON CREEK - UNNAMED TRIBUTARY	TOTAL MERCURY (FISH TISSUE)	5B	2010	2023	LOW
LOWER WABASH	51201081504	PARKE	INB08F4_T1008	BIG RACCOON CREEK - UNNAMED TRIBUTARY	PCBS (FISH TISSUE)	5B	2006	2019	LOW
LOWER WABASH	51201081504	PARKE	INB08F4_T1008	BIG RACCOON CREEK - UNNAMED TRIBUTARY	TOTAL MERCURY (FISH TISSUE)	5B	2010	2023	LOW
LOWER WABASH	51201081504	PARKE	INB08F4_T1009	BIG RACCOON CREEK - UNNAMED TRIBUTARY	PCBS (FISH TISSUE)	5B	2006	2019	LOW
LOWER WABASH	51201081504	PARKE	INB08F4_T1009	BIG RACCOON CREEK - UNNAMED TRIBUTARY	TOTAL MERCURY (FISH TISSUE)	5B	2010	2023	LOW
LOWER WABASH	5120108160010	BOONE	INB08G1_01	BIG RACCOON CREEK (UPSTREAM OF WELLS DITCH)	E. COLI	5A	2008	2021	HIGH
LOWER WABASH	5120108160010	BOONE	INB08G1_01	BIG RACCOON CREEK (UPSTREAM OF WELLS DITCH)	IMPAIRED BIOTIC COMMUNITIES	5A	2004	2017	MEDIUM
LOWER WABASH	5120108160010	BOONE	INB08G1_T1002	WELLS DITCH	IMPAIRED BIOTIC COMMUNITIES	5A	2006	2019	MEDIUM
LOWER WABASH	51201081601	PARKE	INB08G1_T1006	JIM BRANCH	DISSOLVED OXYGEN	5A	2006	2019	MEDIUM
LOWER WABASH	51201081601	PARKE	INB08G1_T1006	JIM BRANCH	E. COLI	5A	2006	2019	HIGH
LOWER WABASH	51201081602	VERMILLION	INB08G2_01	WABASH RIVER	PCBS (FISH TISSUE)	5B	1998	2011	LOW
LOWER WABASH	51201081602	VERMILLION	INB08G2_01	WABASH RIVER	TOTAL MERCURY (FISH TISSUE)	5B	2010	2023	LOW

BASIN	HYDROLOGIC UNIT CODE	COUNTY	ASSESSMENT UNIT ID	ASSESSMENT UNIT NAME	CAUSE OF IMPAIRMENT	CATEGORY	CYCLE FIRST LISTED	TARGET DATE FOR TMDL COMPLETION	PRIORITY RANKING
LOWER WABASH	51201081603	VERMILLION	INB08G3_01	WABASH RIVER	PCBS (FISH TISSUE)	5B	1998	2011	LOW
LOWER WABASH	51201081603	VERMILLION	INB08G3_01	WABASH RIVER	TOTAL MERCURY (FISH TISSUE)	5B	2010	2023	LOW
LOWER WABASH	51201081605	VERMILLION	INB08G5_03	WABASH RIVER	PCBS (FISH TISSUE)	5B	1998	2011	LOW
LOWER WABASH	51201081605	VERMILLION	INB08G5_03	WABASH RIVER	TOTAL MERCURY (FISH TISSUE)	5B	2010	2023	LOW
LOWER WABASH	51201081606	VERMILLION	INB08G6_02	NORTON CREEK	E. COLI	5A	2012	2025	HIGH
LOWER WABASH	51201081606	VERMILLION	INB08G6_T1006	NORTON CREEK - UNNAMED TRIBUTARY	DISSOLVED OXYGEN	5A	2006	2019	MEDIUM
LOWER WABASH	51201081606	VERMILLION	INB08G6_T1006	NORTON CREEK - UNNAMED TRIBUTARY	E. COLI	5A	2006	2019	HIGH
LOWER WABASH	51201081606	VERMILLION	INB08G6_T1006	NORTON CREEK - UNNAMED TRIBUTARY	IMPAIRED BIOTIC COMMUNITIES	5A	2006	2019	MEDIUM
LOWER WABASH	51201081607	VERMILLION	INB08G7_01	WABASH RIVER	PCBS (FISH TISSUE)	5B	1998	2011	LOW
LOWER WABASH	51201081607	VERMILLION	INB08G7_01	WABASH RIVER	TOTAL MERCURY (FISH TISSUE)	5B	2010	2023	LOW
LOWER WABASH	5120108160090	PUTNAM	INB08G9_T1042	SOUTH RAMP CREEK	IMPAIRED BIOTIC COMMUNITIES	5A	2002	2015	MEDIUM
LOWER WABASH	5120108160110	PARKE	INB08P1067_00	CECIL M. HARDEN RESERVOIR	PCBS (FISH TISSUE)	5B	2006	2019	LOW
LOWER WABASH	5120108160110	PARKE	INB08P1067_00	CECIL M. HARDEN RESERVOIR	TOTAL MERCURY (FISH TISSUE)	5B	2010	2023	LOW
LOWER WABASH	51201100101	CLINTON	INB1011_02	SUGAR CREEK	IMPAIRED BIOTIC COMMUNITIES	5A	2006	2019	MEDIUM
LOWER WABASH	5120110010010	CLINTON	INB1011_T1004B	MALLOT DITCH	IMPAIRED BIOTIC COMMUNITIES	5A	2006	2019	MEDIUM
LOWER WABASH	51201100102	CLINTON	INB1012_T1005	STOWERS DITCH	IMPAIRED BIOTIC COMMUNITIES	5A	2006	2019	MEDIUM
LOWER WABASH	51201100103	BOONE	INB1013_T1004	MUD CREEK	IMPAIRED BIOTIC COMMUNITIES	5A	2006	2019	MEDIUM
LOWER WABASH	51201100103	BOONE	INB1013_T1007	MUD CREEK - UNNAMED TRIBUTARY	IMPAIRED BIOTIC COMMUNITIES	5A	2006	2019	MEDIUM
LOWER WABASH	5120110010040	CLINTON	INB1014_01	WINCOOP DITCH (UPSTREAM OF SCOTT DITCH)	IMPAIRED BIOTIC COMMUNITIES	5A	2006	2019	MEDIUM

BASIN	HYDROLOGIC UNIT CODE	COUNTY	ASSESSMENT UNIT ID	ASSESSMENT UNIT NAME	CAUSE OF IMPAIRMENT	CATEGORY	CYCLE FIRST LISTED	TARGET DATE FOR TMDL COMPLETION	PRIORITY RANKING
LOWER WABASH	51201100104	BOONE	INB1014_03	BROWNS WONDER CREEK	IMPAIRED BIOTIC COMMUNITIES	5A	2002	2015	MEDIUM
LOWER WABASH	51201100104	BOONE	INB1014_T1004	ROSS DITCH	IMPAIRED BIOTIC COMMUNITIES	5A	2006	2019	MEDIUM
LOWER WABASH	51201100105	BOONE	INB1015_03	SUGAR CREEK	E. COLI	5A	2002	2015	HIGH
LOWER WABASH	51201100105	BOONE	INB1015_03	SUGAR CREEK	IMPAIRED BIOTIC COMMUNITIES	5A	2002	2015	MEDIUM
LOWER WABASH	51201100105	CLINTON	INB1015_T1005	DAVIS DITCH	E. COLI	5A	2002	2015	HIGH
LOWER WABASH	51201100105	CLINTON	INB1015_T1005	DAVIS DITCH	IMPAIRED BIOTIC COMMUNITIES	5A	2002	2015	MEDIUM
LOWER WABASH	51201100106	CLINTON	INB1016_03	REAGAN RUN	E. COLI	5A	2012	2025	HIGH
LOWER WABASH	5120110010070	BOONE	INB1017_T1002	BARNES DITCH	E. COLI	5A	2002	2015	HIGH
LOWER WABASH	5120110010070	BOONE	INB1017_T1002	BARNES DITCH	IMPAIRED BIOTIC COMMUNITIES	5A	2008	2021	MEDIUM
LOWER WABASH	51201100107	BOONE	INB1017_T1004	SPRING CREEK	E. COLI	5A	2006	2019	HIGH
LOWER WABASH	5120110010080	BOONE	INB1018_01	BROWN'S WONDER CREEK	IMPAIRED BIOTIC COMMUNITIES	5A	2006	2019	MEDIUM
LOWER WABASH	51201100201	CLINTON	INB1021_01	LITTLE POTATO CREEK	E. COLI	5A	2006	2019	HIGH
LOWER WABASH	51201100201	CLINTON	INB1021_01	LITTLE POTATO CREEK	IMPAIRED BIOTIC COMMUNITIES	5A	2006	2019	MEDIUM
LOWER WABASH	51201100201	CLINTON	INB1021_01	LITTLE POTATO CREEK	NUTRIENTS	5A	2006	2019	MEDIUM
LOWER WABASH	51201100201	CLINTON	INB1021_01	LITTLE POTATO CREEK	pH	5A	2006	2019	MEDIUM
LOWER WABASH	51201100204	MONTGOMERY	INB1024_01	LYE CREEK	E. COLI	5A	2006	2019	HIGH
LOWER WABASH	5120110020060	MONTGOMERY	INB1026_T1001	SUGAR CREEK	E. COLI	5A	1998	2011	HIGH
LOWER WABASH	51201100302	MONTGOMERY	INB1032_01	LITTLE SUGAR CREEK	PCBS (FISH TISSUE)	5B	1998	2011	LOW
LOWER WABASH	51201100303	MONTGOMERY	INB1033_01	SUGAR CREEK, WALNUT FORK	E. COLI	5A	2012	2025	HIGH

BASIN	HYDROLOGIC UNIT CODE	COUNTY	ASSESSMENT UNIT ID	ASSESSMENT UNIT NAME	CAUSE OF IMPAIRMENT	CATEGORY	CYCLE FIRST LISTED	TARGET DATE FOR TMDL COMPLETION	PRIORITY RANKING
LOWER WABASH	51201100303	MONTGOMERY	INB1033_01	SUGAR CREEK, WALNUT FORK	PCBS (FISH TISSUE)	5B	2002	2015	LOW
LOWER WABASH	51201100303	MONTGOMERY	INB1033_01	SUGAR CREEK, WALNUT FORK	TOTAL MERCURY (FISH TISSUE)	5B	2010	2023	LOW
LOWER WABASH	51201100303	MONTGOMERY	INB1033_01A	SUGAR CREEK, WALNUT FORK - UNNAMED TRIBUTARY	PCBS (FISH TISSUE)	5B	2006	2019	LOW
LOWER WABASH	51201100303	MONTGOMERY	INB1033_T1002	SUGAR CREEK, WALNUT FORK - UNNAMED TRIBUTARY	PCBS (FISH TISSUE)	5B	2006	2019	LOW
LOWER WABASH	51201100404	BOONE	INB1044_01	GOLDSBERRY CREEK	E. COLI	5A	2012	2025	HIGH
LOWER WABASH	51201100405	MONTGOMERY	INB1045_01	SUGAR CREEK	E. COLI	5A	2012	2025	HIGH
LOWER WABASH	51201100405	MONTGOMERY	INB1045_01	SUGAR CREEK	NUTRIENTS	5A	2012	2025	MEDIUM
LOWER WABASH	51201100406	MONTGOMERY	INB1046_01	SUGAR CREEK	E. COLI	5A	2012	2025	HIGH
LOWER WABASH	51201100407	MONTGOMERY	INB1047_01	SUGAR CREEK	E. COLI	5A	2012	2025	HIGH
LOWER WABASH	51201100407	MONTGOMERY	INB1047_01	SUGAR CREEK	PCBS (FISH TISSUE)	5B	1998	2011	LOW
GREAT LAKES	4100003050010	STEUBEN	INA0351_T1064	FISH CREEK AND TRIBS	E. COLI	5A	2002	2015	HIGH
GREAT LAKES	4100003050020	STEUBEN	INA0352_01	FISH CREEK WEST BRANCH	E. COLI	5A	2002	2015	HIGH
GREAT LAKES	4100003050020	STEUBEN	INA0352_01	FISH CREEK WEST BRANCH	IMPAIRED BIOTIC COMMUNITIES	5A	2002	2015	MEDIUM
GREAT LAKES	4100003050030	STEUBEN	INA0353_01	FISH CREEK	E. COLI	5A	2002	2015	HIGH
GREAT LAKES	4100003050050	DEKALB	INA0355_T1072	HERMAN SWEET DITCH	E. COLI	5A	2002	2015	HIGH
GREAT LAKES	4100003050060	DEKALB	INA0356_01	FISH CREEK	E. COLI	5A	2002	2015	HIGH
GREAT LAKES	4100003100000	DEKALB	INA0356_01	FISH CREEK	FREE CYANIDE	5A	2010	2023	MEDIUM
GREAT LAKES	4100003050060	DEKALB	INA0356_01	FISH CREEK	IMPAIRED BIOTIC COMMUNITIES	5A	2010	2023	MEDIUM
GREAT LAKES	4100003050060	DEKALB	INA0356_T1003	FISH CREEK UNNAMED TRIBUTARIES	IMPAIRED BIOTIC COMMUNITIES	5A	2008	2021	MEDIUM
GREAT LAKES	4100003060050	DEKALB	INA0365_T1067	ST. JOSEPH RIVER	PCBS (FISH TISSUE)	5B	2006	2019	LOW
GREAT LAKES	4100003060060	DEKALB	INA0366_T1057	METCALF DITCH AND TRIBS	IMPAIRED BIOTIC COMMUNITIES	5A	2002	2015	MEDIUM

BASIN	HYDROLOGIC UNIT CODE	COUNTY	ASSESSMENT UNIT ID	ASSESSMENT UNIT NAME	CAUSE OF IMPAIRMENT	CATEGORY	CYCLE FIRST LISTED	TARGET DATE FOR TMDL COMPLETION	PRIORITY RANKING
GREAT LAKES	4100003060070	DEKALB	INA0367_T1058	ST. JOSEPH RIVER	PCBS (FISH TISSUE)	5B	2006	2019	LOW
GREAT LAKES	4100003070010	DEKALB	INA0371_00	DAVIS DITCH AND TRIBS	PCBS (FISH TISSUE)	5B	2006	2019	LOW
GREAT LAKES	4100003070010	DEKALB	INA0371_T1059	ST. JOSEPH RIVER	E. COLI	5A	2002	2015	HIGH
GREAT LAKES	4100003070010	DEKALB	INA0371_T1059	ST. JOSEPH RIVER	PCBS (FISH TISSUE)	5B	2006	2019	LOW
GREAT LAKES	4100003070040	ALLEN	INA0374_01	ST JOSEPH RIVER (UPSTREAM OF METCALF DITCH)	E. COLI	5A	1998	2011	HIGH
GREAT LAKES	4100003070040	ALLEN	INA0374_02	ST JOSEPH RIVER (DOWNSTREAM OF METCALF DITCH)	E. COLI	5A	1998	2011	HIGH
GREAT LAKES	4100003080010	DEKALB	INA0381_03	LEINS DITCH (UPSTREAM OF MCCULLOUGH DITCH)	E. COLI	5A	2006	2019	HIGH
GREAT LAKES	4100003080030	DEKALB	INA0383_T1028	CEDAR CREEK	E. COLI	5A	1996	2009	HIGH
GREAT LAKES	4100003080030	DEKALB	INA0383_T1028	CEDAR CREEK	NUTRIENTS	5A	1996	2009	MEDIUM
GREAT LAKES	4100003080030	DEKALB	INA0383_T1070	SWARTZ DITCH	E. COLI	5A	2002	2015	HIGH
GREAT LAKES	4100003080040	DEKALB	INA0384_T1001	MAISON DITCH - UNNAMED TRIBUTARY	E. COLI	5A	2006	2019	HIGH
GREAT LAKES	4100003080040	DEKALB	INA0384_T1001	MAISON DITCH - UNNAMED TRIBUTARY	IMPAIRED BIOTIC COMMUNITIES	5A	2006	2019	MEDIUM
GREAT LAKES	4100003080050	DEKALB	INA0385_T1029	CEDAR CREEK	E. COLI	5A	1996	2009	HIGH
GREAT LAKES	4100003080050	DEKALB	INA0385_T1029	CEDAR CREEK	PCBS (FISH TISSUE)	5B	2006	2019	LOW
GREAT LAKES	4100003090020	DEKALB	INA0392_01	PECKHART DITCH (HEADWATERS)	E. COLI	5A	2006	2019	HIGH
GREAT LAKES	4100003090020	DEKALB	INA0392_02	PECHART DITCH	E. COLI	5A	2006	2019	HIGH
GREAT LAKES	4100003090020	DEKALB	INA0392_03	OBER DITCH - UNNAMED TRIBUTARY	E. COLI	5A	2006	2019	HIGH
GREAT LAKES	4100003090020	DEKALB	INA0392_04	OBER DITCH	E. COLI	5A	2006	2019	HIGH
GREAT LAKES	4100003090020	DEKALB	INA0392_T1001	LINTZ LAKE INLET	E. COLI	5A	2006	2019	HIGH
GREAT LAKES	4100003090020	DEKALB	INA0392_T1002	LINTZ LAKE OUTLET	E. COLI	5A	2006	2019	HIGH
GREAT LAKES	4100003090020	DEKALB	INA0392_T1075	DIEHL DITCH	E. COLI	5A	2002	2015	HIGH
GREAT LAKES	4100003090030	DEKALB	INA0393_T1032	GARRETT CITY DITCH	E. COLI	5A	1998	2011	HIGH
GREAT LAKES	4100003090030	DEKALB	INA0393_T1033	CEDAR CREEK-MAINSTEM	E. COLI	5A	1996	2009	HIGH
GREAT LAKES	4100003090030	DEKALB	INA0393_T1033	CEDAR CREEK-MAINSTEM	PCBS (FISH TISSUE)	5B	2008	2021	LOW
GREAT LAKES	4100003090030	DEKALB	INA0393_T1034	CEDAR CREEK	E. COLI	5A	1996	2009	HIGH

BASIN	HYDROLOGIC UNIT CODE	COUNTY	ASSESSMENT UNIT ID	ASSESSMENT UNIT NAME	CAUSE OF IMPAIRMENT	CATEGORY	CYCLE FIRST LISTED	TARGET DATE FOR TMDL COMPLETION	PRIORITY RANKING
GREAT LAKES	4100003090030	DEKALB	INA0393_T1034	CEDAR CREEK	IMPAIRED BIOTIC COMMUNITIES	5A	1996	2009	MEDIUM
GREAT LAKES	4100003090030	DEKALB	INA0393_T1034	CEDAR CREEK	PCBS (FISH TISSUE)	5B	1996	2009	LOW
GREAT LAKES	4100003090030	DEKALB	INA0393_T1060	DOSCH DITCH	ALGAE	5A	2002	2015	MEDIUM
LOWER WABASH	51201100407	MONTGOMERY	INB1047_T1003	SUGAR CREEK - UNNAMED TRIBUTARY	PCBS (FISH TISSUE)	5B	2006	2019	LOW
LOWER WABASH	51201100407	MONTGOMERY	INB1047_T1004	SUGAR CREEK - UNNAMED TRIBUTARY	PCBS (FISH TISSUE)	5B	2006	2019	LOW
LOWER WABASH	51201100501	FOUNTAIN	INB1051_T1011	SUGAR MILL CREEK - UNNAMED TRIBUTARY	E. COLI	5A	2012	2025	HIGH
LOWER WABASH	51201100502	FOUNTAIN	INB1052_01	SUGAR MILL CREEK	E. COLI	5A	2012	2025	HIGH
LOWER WABASH	51201100503	PARKE	INB1053_T1002	GREEN CREEK	E. COLI	5A	2012	2025	HIGH
LOWER WABASH	51201100503	PARKE	INB1053_T1002	GREEN CREEK	IMPAIRED BIOTIC COMMUNITIES	5A	2006	2019	MEDIUM
LOWER WABASH	51201100604	MONTGOMERY	INB1064_01	SUGAR CREEK	E. COLI	5A	1998	2011	HIGH
LOWER WABASH	51201100604	MONTGOMERY	INB1064_01	SUGAR CREEK	NUTRIENTS	5A	2012	2025	MEDIUM
LOWER WABASH	51201100604	MONTGOMERY	INB1064_01	SUGAR CREEK	PCBS (FISH TISSUE)	5B	1998	2011	LOW
LOWER WABASH	51201100604	MONTGOMERY	INB1064_01	SUGAR CREEK	TOTAL MERCURY (FISH TISSUE)	5B	2010	2023	LOW
LOWER WABASH	51201100604	MONTGOMERY	INB1064_02	SUGAR CREEK	NUTRIENTS	5A	2012	2025	MEDIUM
LOWER WABASH	51201100604	MONTGOMERY	INB1064_02	SUGAR CREEK	PCBS (FISH TISSUE)	5B	1998	2011	LOW
LOWER WABASH	51201100604	MONTGOMERY	INB1064_02	SUGAR CREEK	TOTAL MERCURY (FISH TISSUE)	5B	2010	2023	LOW
LOWER WABASH	51201100604	MONTGOMERY	INB1064_T1003	SUGAR CREEK - UNNAMED TRIBUTARY	E. COLI	5A	2012	2025	HIGH
LOWER WABASH	51201100606	MONTGOMERY	INB1066_05	SUGAR CREEK	PCBS (FISH TISSUE)	5B	1998	2011	LOW
LOWER WABASH	51201100606	MONTGOMERY	INB1066_05	SUGAR CREEK	TOTAL MERCURY (FISH TISSUE)	5B	2010	2023	LOW
LOWER WABASH	51201100607	PARKE	INB1067_01	SUGAR CREEK	E. COLI	5A	2012	2025	HIGH

BASIN	HYDROLOGIC UNIT CODE	COUNTY	ASSESSMENT UNIT ID	ASSESSMENT UNIT NAME	CAUSE OF IMPAIRMENT	CATEGORY	CYCLE FIRST LISTED	TARGET DATE FOR TMDL COMPLETION	PRIORITY RANKING
LOWER WABASH	51201100607	PARKE	INB1067_01	SUGAR CREEK	NUTRIENTS	5A	2012	2025	MEDIUM
LOWER WABASH	51201100607	PARKE	INB1067_01	SUGAR CREEK	PCBS (FISH TISSUE)	5B	1998	2011	LOW
LOWER WABASH	51201100607	PARKE	INB1067_01	SUGAR CREEK	TOTAL MERCURY (FISH TISSUE)	5B	2010	2023	LOW
LOWER WABASH	51201100607	PARKE	INB1067_02	SUGAR CREEK	E. COLI	5A	2012	2025	HIGH
LOWER WABASH	51201100607	PARKE	INB1067_02	SUGAR CREEK	PCBS (FISH TISSUE)	5B	1998	2011	LOW
LOWER WABASH	51201100607	PARKE	INB1067_02	SUGAR CREEK	TOTAL MERCURY (FISH TISSUE)	5B	2010	2023	LOW
LOWER WABASH	51201100609	PARKE	INB1069_01	SUGAR CREEK	NUTRIENTS	5A	2012	2025	MEDIUM
LOWER WABASH	51201100609	PARKE	INB1069_01	SUGAR CREEK	PCBS (FISH TISSUE)	5B	1998	2011	LOW
LOWER WABASH	51201100609	PARKE	INB1069_01	SUGAR CREEK	TOTAL MERCURY (FISH TISSUE)	5B	2010	2023	LOW
LOWER WABASH	51201110302	VERMILLION	INB1132_01	BROUILLETS CREEK	E. COLI	5A	2008	2021	HIGH
LOWER WABASH	51201110402	CLAY	INB1142_01	OTTER CREEK	E. COLI	5A	2006	2019	HIGH
LOWER WABASH	5120111040020	VIGO	INB1142_M1025	WABASH RIVER - WABASH GEN STA TO LOST CREEK	NUTRIENTS	5A	2002	2015	MEDIUM
LOWER WABASH	5120111040020	VIGO	INB1142_M1025	WABASH RIVER - WABASH GEN STA TO LOST CREEK	PCBS (FISH TISSUE)	5B	2002	2015	LOW
LOWER WABASH	5120111040020	VIGO	INB1142_M1025	WABASH RIVER - WABASH GEN STA TO LOST CREEK	TOTAL MERCURY (FISH TISSUE)	5B	2010	2023	LOW
LOWER WABASH	51201110402	CLAY	INB1142_T1003	ORCHARD RUN	E. COLI	5A	2006	2019	HIGH
LOWER WABASH	51201110402	VIGO	INB1142_T1005	GREEN BROOK - BLUE BROOK	E. COLI	5A	2006	2019	HIGH
LOWER WABASH	51201110403	CLAY	INB1143_T1001	LITTLE CREEK	E. COLI	5A	2006	2019	HIGH
LOWER WABASH	51201110406	VIGO	INB1146_02	OTTER CREEK	E. COLI	5A	1998	2011	HIGH
LOWER WABASH	51201110406	VIGO	INB1146_02	OTTER CREEK	pH	5A	1998	2011	MEDIUM

BASIN	HYDROLOGIC UNIT CODE	COUNTY	ASSESSMENT UNIT ID	ASSESSMENT UNIT NAME	CAUSE OF IMPAIRMENT	CATEGORY	CYCLE FIRST LISTED	TARGET DATE FOR TMDL COMPLETION	PRIORITY RANKING
LOWER WABASH	51201110406	VIGO	INB1146_03	OTTER CREEK	E. COLI	5A	1998	2011	HIGH
LOWER WABASH	51201110406	VIGO	INB1146_03	OTTER CREEK	pH	5A	1998	2011	MEDIUM
LOWER WABASH	51201110503	VIGO	INB1153_01	SUGAR CREEK	IMPAIRED BIOTIC COMMUNITIES	5A	1998	2011	MEDIUM
LOWER WABASH	51201110504	VIGO	INB1154_03	SUGAR CREEK	IMPAIRED BIOTIC COMMUNITIES	5A	1998	2011	MEDIUM
LOWER WABASH	51201110604	VIGO	INB1164_01	WABASH RIVER	NUTRIENTS	5A	1998	2011	MEDIUM
LOWER WABASH	51201110604	VIGO	INB1164_01	WABASH RIVER	PCBS (FISH TISSUE)	5B	1998	2011	LOW
LOWER WABASH	51201110604	VIGO	INB1164_01	WABASH RIVER	TOTAL MERCURY (FISH TISSUE)	5B	2010	2023	LOW
LOWER WABASH	51201110604	VIGO	INB1164_02	WABASH RIVER	NUTRIENTS	5A	1998	2011	MEDIUM
LOWER WABASH	51201110604	VIGO	INB1164_02	WABASH RIVER	PCBS (FISH TISSUE)	5B	2002	2015	LOW
LOWER WABASH	51201110604	VIGO	INB1164_02	WABASH RIVER	TOTAL MERCURY (FISH TISSUE)	5B	2010	2023	LOW
LOWER WABASH	51201110605	VIGO	INB1165_03	WABASH RIVER	FREE CYANIDE	5A	2010	2023	MEDIUM
LOWER WABASH	51201110605	VIGO	INB1165_03	WABASH RIVER	NUTRIENTS	5A	1998	2011	MEDIUM
LOWER WABASH	51201110605	VIGO	INB1165_03	WABASH RIVER	PCBS (FISH TISSUE)	5B	1998	2011	LOW
LOWER WABASH	51201110605	VIGO	INB1165_03	WABASH RIVER	TOTAL MERCURY (FISH TISSUE)	5B	2010	2023	LOW
LOWER WABASH	51201110704	VIGO	INB1174_02	HONEY CREEK	E. COLI	5A	2006	2019	HIGH
LOWER WABASH	5120111070060	VIGO	INB1176_M1006	WABASH RIVER-ASHMORE CREEK (ILL)	PCBS (FISH TISSUE)	5B	1998	2011	LOW
LOWER WABASH	5120111070060	VIGO	INB1176_M1006	WABASH RIVER-ASHMORE CREEK (ILL)	TOTAL MERCURY (FISH TISSUE)	5B	2010	2023	LOW
LOWER WABASH	51201110904	VIGO	INB1194_01	WABASH RIVER	NUTRIENTS	5A	1998	2011	MEDIUM
LOWER WABASH	51201110904	VIGO	INB1194_01	WABASH RIVER	PCBS (FISH TISSUE)	5B	1998	2011	LOW

BASIN	HYDROLOGIC UNIT CODE	COUNTY	ASSESSMENT UNIT ID	ASSESSMENT UNIT NAME	CAUSE OF IMPAIRMENT	CATEGORY	CYCLE FIRST LISTED	TARGET DATE FOR TMDL COMPLETION	PRIORITY RANKING
LOWER WABASH	51201110904	VIGO	INB1194_01	WABASH RIVER	TOTAL MERCURY (FISH TISSUE)	5B	2010	2023	LOW
LOWER WABASH	51201111103	VIGO	INB11B3_01	WABASH RIVER	PCBS (FISH TISSUE)	5B	2002	2015	LOW
LOWER WABASH	51201111103	VIGO	INB11B3_01	WABASH RIVER	TOTAL MERCURY (FISH TISSUE)	5B	2010	2023	LOW
LOWER WABASH	51201111106	SULLIVAN	INB11B6_01	WABASH RIVER	PCBS (FISH TISSUE)	5B	2002	2015	LOW
LOWER WABASH	51201111106	SULLIVAN	INB11B6_01	WABASH RIVER	TOTAL MERCURY (FISH TISSUE)	5B	2010	2023	LOW
LOWER WABASH	51201111201	SULLIVAN	INB11C1_02	TURMAN CREEK	E. COLI	5A	2012	2025	HIGH
LOWER WABASH	51201111201	SULLIVAN	INB11C1_02	TURMAN CREEK	IMPAIRED BIOTIC COMMUNITIES	5A	2012	2025	MEDIUM
LOWER WABASH	51201111201	SULLIVAN	INB11C1_T1001	TURMAN CREEK - UNNAMED TRIBUTARY	E. COLI	5A	2012	2025	HIGH
LOWER WABASH	51201111201	SULLIVAN	INB11C1_T1002	TURMAN CREEK - UNNAMED TRIBUTARY	E. COLI	5A	2012	2025	HIGH
LOWER WABASH	51201111201	SULLIVAN	INB11C1_T1003	TURMAN CREEK - UNNAMED TRIBUTARY	E. COLI	5A	2012	2025	HIGH
LOWER WABASH	51201111203	SULLIVAN	INB11C3_01	TURMAN CREEK	E. COLI	5A	2012	2025	HIGH
LOWER WABASH	51201111203	SULLIVAN	INB11C3_01	TURMAN CREEK	IMPAIRED BIOTIC COMMUNITIES	5A	2012	2025	MEDIUM
LOWER WABASH	51201111303	SULLIVAN	INB11D3_01	WABASH RIVER	PCBS (FISH TISSUE)	5B	1998	2011	LOW
LOWER WABASH	51201111303	SULLIVAN	INB11D3_01	WABASH RIVER	TOTAL MERCURY (FISH TISSUE)	5B	2010	2023	LOW
LOWER WABASH	5120111150010	SULLIVAN	INB11F1_M1010	WABASH RIVER	PCBS (FISH TISSUE)	5B	1998	2011	LOW
LOWER WABASH	5120111150010	SULLIVAN	INB11F1_M1010	WABASH RIVER	TOTAL MERCURY (FISH TISSUE)	5B	2010	2023	LOW
LOWER WABASH	51201111502	SULLIVAN	INB11F2_02	BUSSERON, WEST FORK	E. COLI	5A	2010	2023	HIGH
LOWER WABASH	51201111503	SULLIVAN	INB11F3_01	BIG BRANCH	IMPAIRED BIOTIC COMMUNITIES	5A	2010	2023	MEDIUM
LOWER WABASH	51201111503	GREENE	INB11F3_T1003	POSSOM HOLLOW	IMPAIRED BIOTIC COMMUNITIES	5A	2010	2023	MEDIUM

BASIN	HYDROLOGIC UNIT CODE	COUNTY	ASSESSMENT UNIT ID	ASSESSMENT UNIT NAME	CAUSE OF IMPAIRMENT	CATEGORY	CYCLE FIRST LISTED	TARGET DATE FOR TMDL COMPLETION	PRIORITY RANKING
LOWER WABASH	51201111504	SULLIVAN	INB11F4_01	BIG BRANCH	IMPAIRED BIOTIC COMMUNITIES	5A	2010	2023	MEDIUM
LOWER WABASH	51201111504	GREENE	INB11F4_T1001	MUD CREEK	IMPAIRED BIOTIC COMMUNITIES	5A	2010	2023	MEDIUM
LOWER WABASH	51201111504	GREENE	INB11F4_T1001	MUD CREEK	NUTRIENTS	5A	2010	2023	MEDIUM
LOWER WABASH	51201111504	SULLIVAN	INB11F4_T1003	MUD CREEK	IMPAIRED BIOTIC COMMUNITIES	5A	2010	2023	MEDIUM
LOWER WABASH	51201111504	SULLIVAN	INB11F4_T1003	MUD CREEK	NUTRIENTS	5A	2010	2023	MEDIUM
LOWER WABASH	51201111505	SULLIVAN	INB11F5_01	BUSSERON CREEK	DISSOLVED OXYGEN	5A	2010	2023	MEDIUM
LOWER WABASH	51201111505	SULLIVAN	INB11F5_01	BUSSERON CREEK	IMPAIRED BIOTIC COMMUNITIES	5A	2010	2023	MEDIUM
LOWER WABASH	51201111505	SULLIVAN	INB11F5_01	BUSSERON CREEK	TOTAL MERCURY (FISH TISSUE)	5B	2010	2023	LOW
LOWER WABASH	51201111505	SULLIVAN	INB11F5_T1001	BUSSERON CREEK - UNNAMED TRIBUTARY	TOTAL MERCURY (FISH TISSUE)	5B	2010	2023	LOW
LOWER WABASH	51201111505	SULLIVAN	INB11F5_T1002	KETTLE CREEK	DISSOLVED OXYGEN	5A	2010	2023	MEDIUM
LOWER WABASH	51201111506	SULLIVAN	INB11F5_T1002	KETTLE CREEK	TOTAL MERCURY (FISH TISSUE)	5B	2012	2025	LOW
LOWER WABASH	51201111505	SULLIVAN	INB11F5_T1003	SULPHUR CREEK	IMPAIRED BIOTIC COMMUNITIES	5A	2010	2023	MEDIUM
LOWER WABASH	51201111505	SULLIVAN	INB11F5_T1003	SULPHUR CREEK	NUTRIENTS	5A	2010	2023	MEDIUM
LOWER WABASH	51201111505	SULLIVAN	INB11F5_T1003	SULPHUR CREEK	pH	5A	2010	2023	MEDIUM
LOWER WABASH	51201111505	SULLIVAN	INB11F5_T1003	SULPHUR CREEK	TOTAL COPPER	5A	2012	2025	MEDIUM
LOWER WABASH	51201111505	SULLIVAN	INB11F5_T1003	SULPHUR CREEK	TOTAL NICKEL	5A	2012	2025	MEDIUM
LOWER WABASH	51201111505	SULLIVAN	INB11F5_T1003	SULPHUR CREEK	TOTAL ZINC	5A	2012	2025	MEDIUM
LOWER WABASH	51201111505	SULLIVAN	INB11F5_T1005	SULPHUR CREEK	IMPAIRED BIOTIC COMMUNITIES	5A	2010	2023	MEDIUM
LOWER WABASH	51201111505	SULLIVAN	INB11F5_T1005	SULPHUR CREEK	NUTRIENTS	5A	2010	2023	MEDIUM

BASIN	HYDROLOGIC UNIT CODE	COUNTY	ASSESSMENT UNIT ID	ASSESSMENT UNIT NAME	CAUSE OF IMPAIRMENT	CATEGORY	CYCLE FIRST LISTED	TARGET DATE FOR TMDL COMPLETION	PRIORITY RANKING
LOWER WABASH	51201111505	SULLIVAN	INB11F5_T1005	SULPHUR CREEK	pH	5A	2010	2023	MEDIUM
LOWER WABASH	51201111505	SULLIVAN	INB11F5_T1005	SULPHUR CREEK	TOTAL COPPER	5A	2012	2025	MEDIUM
LOWER WABASH	51201111505	SULLIVAN	INB11F5_T1005	SULPHUR CREEK	TOTAL NICKEL	5A	2012	2025	MEDIUM
LOWER WABASH	51201111505	SULLIVAN	INB11F5_T1005	SULPHUR CREEK	TOTAL ZINC	5A	2012	2025	MEDIUM
LOWER WABASH	51201111506	SULLIVAN	INB11F6_01	BUSSERON CREEK	IMPAIRED BIOTIC COMMUNITIES	5A	2010	2023	MEDIUM
LOWER WABASH	51201111506	SULLIVAN	INB11F6_02	KETTLE CREEK	DISSOLVED OXYGEN	5A	2010	2023	MEDIUM
LOWER WABASH	51201111506	SULLIVAN	INB11F6_02	KETTLE CREEK	TOTAL MERCURY (FISH TISSUE)	5B	2012	2025	LOW
LOWER WABASH	51201111506	SULLIVAN	INB11F6_T1001	KETTLE CREEK	IMPAIRED BIOTIC COMMUNITIES	5A	2010	2023	MEDIUM
LOWER WABASH	51201111506	SULLIVAN	INB11F6_T1001	KETTLE CREEK	NUTRIENTS	5A	2012	2025	MEDIUM
LOWER WABASH	51201111507	SULLIVAN	INB11F7_01	BUTTERMILK CREEK	IMPAIRED BIOTIC COMMUNITIES	5A	2010	2023	MEDIUM
LOWER WABASH	51201111508	SULLIVAN	INB11F8_01	BUSSERON CREEK	IMPAIRED BIOTIC COMMUNITIES	5A	2010	2023	MEDIUM
LOWER WABASH	51201111509	SULLIVAN	INB11F9_01	BUSSERON CREEK	IMPAIRED BIOTIC COMMUNITIES	5A	2010	2023	MEDIUM
LOWER WABASH	51201111509	SULLIVAN	INB11F9_T1001	ROBBINS BRANCH	IMPAIRED BIOTIC COMMUNITIES	5A	2010	2023	MEDIUM
LOWER WABASH	51201111509	SULLIVAN	INB11F9_T1001	ROBBINS BRANCH	NUTRIENTS	5A	2010	2023	MEDIUM
LOWER WABASH	51201111509	SULLIVAN	INB11F9_T1003	BUCK CREEK	IMPAIRED BIOTIC COMMUNITIES	5A	2010	2023	MEDIUM
LOWER WABASH	51201111509	SULLIVAN	INB11F9_T1003	BUCK CREEK	NUTRIENTS	5A	2010	2023	MEDIUM
LOWER WABASH	51201111509	SULLIVAN	INB11F9_T1004	BUCK CREEK - UNNAMED TRIBUTARY	IMPAIRED BIOTIC COMMUNITIES	5A	2010	2023	MEDIUM
LOWER WABASH	51201111509	SULLIVAN	INB11F9_T1004	BUCK CREEK - UNNAMED TRIBUTARY	NUTRIENTS	5A	2010	2023	MEDIUM
LOWER WABASH	51201111512	SULLIVAN	INB11FC_01	BUSSERON CREEK	IMPAIRED BIOTIC COMMUNITIES	5A	2010	2023	MEDIUM

BASIN	HYDROLOGIC UNIT CODE	COUNTY	ASSESSMENT UNIT ID	ASSESSMENT UNIT NAME	CAUSE OF IMPAIRMENT	CATEGORY	CYCLE FIRST LISTED	TARGET DATE FOR TMDL COMPLETION	PRIORITY RANKING
LOWER WABASH	51201111512	SULLIVAN	INB11FC_02	BUSSERON CREEK	FREE CYANIDE	5A	2010	2023	MEDIUM
LOWER WABASH	51201111602	SULLIVAN	INB11G2_05	WABASH RIVER	PCBS (FISH TISSUE)	5B	1998	2011	LOW
LOWER WABASH	51201111502	SULLIVAN	INB11G3_05	BUSSERON CREEK, WEST FORK	E. COLI	5A	2010	2023	HIGH
LOWER WABASH	51201111502	SULLIVAN	INB11G3_06	BUSSERON CREEK, WEST FORK	E. COLI	5A	2010	2023	HIGH
LOWER WABASH	51201111603	SULLIVAN	INB11G3_07	WABASH RIVER	NUTRIENTS	5A	2012	2025	MEDIUM
LOWER WABASH	51201111603	SULLIVAN	INB11G3_07	WABASH RIVER	PCBS (FISH TISSUE)	5B	1998	2011	LOW
LOWER WABASH	51201111701	KNOX	INB11H1_01	WABASH RIVER	PCBS (FISH TISSUE)	5B	1998	2011	LOW
LOWER WABASH	51201111703	KNOX	INB11H3_01	WABASH RIVER	PCBS (FISH TISSUE)	5B	1998	2011	LOW
LOWER WABASH	51201111801	KNOX	INB11J1_01	MARIA CREEK	E. COLI	5A	2012	2025	HIGH
LOWER WABASH	51201111801	SULLIVAN	INB11J1_01	MARIA CREEK	IMPAIRED BIOTIC COMMUNITIES	5A	2010	2023	MEDIUM
LOWER WABASH	51201111801	KNOX	INB11J1_01A	MARIA CREEK	E. COLI	5A	2012	2025	HIGH
LOWER WABASH	51201111801	SULLIVAN	INB11J1_T1001	MARIA CREEK	DISSOLVED OXYGEN	5A	2006	2019	MEDIUM
LOWER WABASH	51201111801	SULLIVAN	INB11J1_T1001	MARIA CREEK	E. COLI	5A	2006	2019	HIGH
LOWER WABASH	51201111801	SULLIVAN	INB11J1_T1001	MARIA CREEK	IMPAIRED BIOTIC COMMUNITIES	5A	2006	2019	MEDIUM
LOWER WABASH	51201111801	SULLIVAN	INB11J1_T1002	MARIA CREEK - UNNAMED TRIBUTARY	E. COLI	5A	2012	2025	HIGH
LOWER WABASH	51201111801	SULLIVAN	INB11J1_T1003	MARIA CREEK - UNNAMED TRIBUTARY	E. COLI	5A	2012	2025	HIGH
LOWER WABASH	51201111801	KNOX	INB11J1_T1004	MARIA CREEK - UNNAMED TRIBUTARY	E. COLI	5A	2012	2025	HIGH
LOWER WABASH	51201111801	KNOX	INB11J1_T1005	MARIA CREEK - UNNAMED TRIBUTARY	E. COLI	5A	2012	2025	HIGH
LOWER WABASH	51201111802	KNOX	INB11J2_01	MARIA CREEK	E. COLI	5A	2012	2025	HIGH

BASIN	HYDROLOGIC UNIT CODE	COUNTY	ASSESSMENT UNIT ID	ASSESSMENT UNIT NAME	CAUSE OF IMPAIRMENT	CATEGORY	CYCLE FIRST LISTED	TARGET DATE FOR TMDL COMPLETION	PRIORITY RANKING
LOWER WABASH	51201111901	KNOX	INB11K1_03	WABASH RIVER	PCBS (FISH TISSUE)	5B	1998	2011	LOW
LOWER WABASH	51201111902	KNOX	INB11K2_01	SNAPP CREEK	IMPAIRED BIOTIC COMMUNITIES	5A	2010	2023	MEDIUM
LOWER WABASH	51201111902	KNOX	INB11K2_T1001	SNAPP CREEK	DISSOLVED OXYGEN	5A	2012	2025	MEDIUM
LOWER WABASH	51201111902	KNOX	INB11K2_T1001	SNAPP CREEK	E. COLI	5A	2012	2025	HIGH
LOWER WABASH	51201111902	KNOX	INB11K2_T1001	SNAPP CREEK	IMPAIRED BIOTIC COMMUNITIES	5A	2010	2023	MEDIUM
LOWER WABASH	51201111902	KNOX	INB11K2_T1002	KELSO CREEK	IMPAIRED BIOTIC COMMUNITIES	5A	2010	2023	MEDIUM
LOWER WABASH	51201111903	KNOX	INB11K3_01	WABASH RIVER	IMPAIRED BIOTIC COMMUNITIES	5A	2002	2015	MEDIUM
LOWER WABASH	51201111903	KNOX	INB11K3_01	WABASH RIVER	NUTRIENTS	5A	2012	2025	MEDIUM
LOWER WABASH	51201111903	KNOX	INB11K3_01	WABASH RIVER	PCBS (FISH TISSUE)	5B	2002	2015	LOW
LOWER WABASH	5120111150020	SULLIVAN	INB11P1028_00	TURTLE CREEK RESERVOIR	PCBS (FISH TISSUE)	5B	2006	2019	LOW
LOWER WABASH	5120113010060	KNOX	INB1316_M1003	WABASH RIVER	PCBS (FISH TISSUE)	5B	1998	2011	LOW
LOWER WABASH	5120113010060	KNOX	INB1316_M1003	WABASH RIVER	TOTAL MERCURY (FISH TISSUE)	5B	2010	2023	LOW
LOWER WABASH	51201130201	KNOX	INB1321_01	WABASH RIVER	PCBS (FISH TISSUE)	5B	1998	2011	LOW
LOWER WABASH	51201130201	KNOX	INB1321_01	WABASH RIVER	TOTAL MERCURY (FISH TISSUE)	5B	2010	2023	LOW
LOWER WABASH	51201130202	KNOX	INB1322_03	SWAN POND DITCH	E. COLI	5A	2006	2019	HIGH
LOWER WABASH	51201130202	KNOX	INB1322_03	SWAN POND DITCH	IMPAIRED BIOTIC COMMUNITIES	5A	2006	2019	MEDIUM
LOWER WABASH	51201130204	KNOX	INB1324_01	WABASH RIVER	PCBS (FISH TISSUE)	5B	1998	2011	LOW
LOWER WABASH	51201130204	KNOX	INB1324_01	WABASH RIVER	TOTAL MERCURY (FISH TISSUE)	5B	2010	2023	LOW
LOWER WABASH	51201130206	KNOX	INB1326_01	WABASH RIVER	PCBS (FISH TISSUE)	5B	1998	2011	LOW

BASIN	HYDROLOGIC UNIT CODE	COUNTY	ASSESSMENT UNIT ID	ASSESSMENT UNIT NAME	CAUSE OF IMPAIRMENT	CATEGORY	CYCLE FIRST LISTED	TARGET DATE FOR TMDL COMPLETION	PRIORITY RANKING
LOWER WABASH	51201130206	KNOX	INB1326_01	WABASH RIVER	TOTAL MERCURY (FISH TISSUE)	5B	2010	2023	LOW
LOWER WABASH	51201130301	GIBSON	INB1331_01	BROWN DITCH	E. COLI	5A	2012	2025	HIGH
LOWER WABASH	51201130301	GIBSON	INB1331_01	BROWN DITCH	IMPAIRED BIOTIC COMMUNITIES	5A	2012	2025	MEDIUM
LOWER WABASH	51201130301	GIBSON	INB1331_T1003	BROWN DITCH - UNNAMED TRIBUTARY	E. COLI	5A	2012	2025	HIGH
LOWER WABASH	51201130301	GIBSON	INB1331_T1003	BROWN DITCH - UNNAMED TRIBUTARY	IMPAIRED BIOTIC COMMUNITIES	5A	2012	2025	MEDIUM
LOWER WABASH	51201130304	GIBSON	INB1334_01	WABASH RIVER	FREE CYANIDE	5A	2010	2023	MEDIUM
LOWER WABASH	51201130304	GIBSON	INB1334_01	WABASH RIVER	PCBS (FISH TISSUE)	5B	2002	2015	LOW
LOWER WABASH	51201130304	GIBSON	INB1334_01	WABASH RIVER	TOTAL MERCURY (FISH TISSUE)	5B	2010	2023	LOW
LOWER WABASH	51201130501	GIBSON	INB1351_01	HIGGINBOTHAM DITCH	E. COLI	5A	2012	2025	HIGH
LOWER WABASH	51201130501	GIBSON	INB1351_01	HIGGINBOTHAM DITCH	IMPAIRED BIOTIC COMMUNITIES	5A	2012	2025	MEDIUM
LOWER WABASH	51201130501	GIBSON	INB1351_T1001	SKELTON BRANCH	E. COLI	5A	2012	2025	HIGH
LOWER WABASH	51201130501	GIBSON	INB1351_T1001	SKELTON BRANCH	IMPAIRED BIOTIC COMMUNITIES	5A	2012	2025	MEDIUM
LOWER WABASH	51201130501	GIBSON	INB1351_T1002	HIGGINBOTHAM DITCH	E. COLI	5A	2012	2025	HIGH
LOWER WABASH	51201130501	GIBSON	INB1351_T1002	HIGGINBOTHAM DITCH	IMPAIRED BIOTIC COMMUNITIES	5A	2012	2025	MEDIUM
LOWER WABASH	51201130501	GIBSON	INB1351_T1003	JOHNSON DRAIN	E. COLI	5A	2012	2025	HIGH
LOWER WABASH	51201130501	GIBSON	INB1351_T1003	JOHNSON DRAIN	IMPAIRED BIOTIC COMMUNITIES	5A	2012	2025	MEDIUM
LOWER WABASH	51201130503	POSEY	INB1353_T1002	BLACK RIVER, SOUTHEAST TRIBUTARY	E. COLI	5A	2006	2019	HIGH
LOWER WABASH	51201130503	POSEY	INB1353_T1002	BLACK RIVER, SOUTHEAST TRIBUTARY	IMPAIRED BIOTIC COMMUNITIES	5A	2006	2019	MEDIUM
LOWER WABASH	5120113050040	GIBSON	INB1354_M1007	WABASH RIVER	PCBS (FISH TISSUE)	5B	1998	2011	LOW

BASIN	HYDROLOGIC UNIT CODE	COUNTY	ASSESSMENT UNIT ID	ASSESSMENT UNIT NAME	CAUSE OF IMPAIRMENT	CATEGORY	CYCLE FIRST LISTED	TARGET DATE FOR TMDL COMPLETION	PRIORITY RANKING
LOWER WABASH	5120113050040	GIBSON	INB1354_M1007	WABASH RIVER	TOTAL MERCURY (FISH TISSUE)	5B	2010	2023	LOW
LOWER WABASH	51201130601	GIBSON	INB1361_01	WABASH RIVER	PCBS (FISH TISSUE)	5B	1998	2011	LOW
LOWER WABASH	51201130601	GIBSON	INB1361_01	WABASH RIVER	TOTAL MERCURY (FISH TISSUE)	5B	2010	2023	LOW
LOWER WABASH	51201130602	POSEY	INB1362_01	WABASH RIVER	PCBS (FISH TISSUE)	5B	1998	2011	LOW
LOWER WABASH	51201130602	POSEY	INB1362_01	WABASH RIVER	TOTAL MERCURY (FISH TISSUE)	5B	2010	2023	LOW
LOWER WABASH	51201130703	POSEY	INB1373_T1009	CLEAR CREEK	E. COLI	5A	2012	2025	HIGH
LOWER WABASH	51201130706	VANDERBURGH	INB1376_01	LITTLE CREEK	E. COLI	5A	2006	2019	HIGH
LOWER WABASH	51201130706	VANDERBURGH	INB1376_01	LITTLE CREEK	IMPAIRED BIOTIC COMMUNITIES	5A	2002	2015	MEDIUM
LOWER WABASH	51201130706	VANDERBURGH	INB1376_T1001	LITTLE CREEK - UNNAMED TRIBUTARY	E. COLI	5A	2006	2019	HIGH
LOWER WABASH	51201130706	VANDERBURGH	INB1376_T1002	LITTLE CREEK - UNNAMED TRIBUTARY	E. COLI	5A	2006	2019	HIGH
LOWER WABASH	51201130706	VANDERBURGH	INB1376_T1003	LITTLE CREEK - UNNAMED TRIBUTARY	E. COLI	5A	2006	2019	HIGH
LOWER WABASH	51201130706	POSEY	INB1376_T1004	WOLF CREEK	IMPAIRED BIOTIC COMMUNITIES	5A	2002	2015	MEDIUM
LOWER WABASH	51201130707	POSEY	INB1377_01	LITTLE CREEK	NUTRIENTS	5A	2002	2015	MEDIUM
LOWER WABASH	51201130707	POSEY	INB1377_01	LITTLE CREEK	pH	5A	2002	2015	MEDIUM
LOWER WABASH	51201130707	POSEY	INB1377_T1003	LITTLE CREEK - UNNAMED TRIBUTARY	NUTRIENTS	5A	2002	2015	MEDIUM
LOWER WABASH	51201130707	POSEY	INB1377_T1003	LITTLE CREEK - UNNAMED TRIBUTARY	pH	5A	2002	2015	MEDIUM
LOWER WABASH	51201130709	POSEY	INB1379_01	BIG CREEK	IMPAIRED BIOTIC COMMUNITIES	5A	2002	2015	MEDIUM
LOWER WABASH	51201130709	POSEY	INB1379_T1007	ALEXANDER CREEK	IMPAIRED BIOTIC COMMUNITIES	5A	2002	2015	MEDIUM
LOWER WABASH	51201130709	POSEY	INB1379_T1009	LARGE DRAIN	IMPAIRED BIOTIC COMMUNITIES	5A	2002	2015	MEDIUM

BASIN	HYDROLOGIC UNIT CODE	COUNTY	ASSESSMENT UNIT ID	ASSESSMENT UNIT NAME	CAUSE OF IMPAIRMENT	CATEGORY	CYCLE FIRST LISTED	TARGET DATE FOR TMDL COMPLETION	PRIORITY RANKING
LOWER WABASH	51201130709	POSEY	INB1379_T1011	WABASH RIVER - UNNAMED TRIBUTARY	IMPAIRED BIOTIC COMMUNITIES	5A	2002	2015	MEDIUM
LOWER WABASH	51201130801	POSEY	INB1381_01	WABASH RIVER	PCBS (FISH TISSUE)	5B	1998	2011	LOW
LOWER WABASH	51201130801	POSEY	INB1381_01	WABASH RIVER	TOTAL MERCURY (FISH TISSUE)	5B	2010	2023	LOW
LOWER WABASH	5120113080020	POSEY	INB1382_M1010	WABASH RIVER	PCBS (FISH TISSUE)	5B	1998	2011	LOW
LOWER WABASH	5120113080020	POSEY	INB1382_M1010	WABASH RIVER	TOTAL MERCURY (FISH TISSUE)	5B	2010	2023	LOW
LOWER WABASH	51201130803	POSEY	INB1383_01	WABASH RIVER	PCBS (FISH TISSUE)	5B	1998	2011	LOW
LOWER WABASH	51201130803	POSEY	INB1383_01	WABASH RIVER	TOTAL MERCURY (FISH TISSUE)	5B	2010	2023	LOW
LOWER WABASH	51201130803	POSEY	INB1383_T1005	HAWTHORNE CREEK	E. COLI	5A	2006	2019	HIGH
LOWER WABASH	51201130804	POSEY	INB1384_01	WABASH RIVER	PCBS (FISH TISSUE)	5B	1998	2011	LOW
LOWER WABASH	51201130804	POSEY	INB1384_01	WABASH RIVER	TOTAL MERCURY (FISH TISSUE)	5B	2010	2023	LOW
LOWER WABASH	51201130805	POSEY	INB1385_01	WABASH RIVER	PCBS (FISH TISSUE)	5B	1998	2011	LOW
LOWER WABASH	51201130805	POSEY	INB1385_01	WABASH RIVER	TOTAL MERCURY (FISH TISSUE)	5B	2010	2023	LOW
LOWER WABASH	51201130901	POSEY	INB1391_01	WABASH RIVER	PCBS (FISH TISSUE)	5B	2008	2021	LOW
LOWER WABASH	51201130901	POSEY	INB1391_01	WABASH RIVER	TOTAL MERCURY (FISH TISSUE)	5B	2010	2023	LOW
LOWER WABASH	51201130902	POSEY	INB1392_01	WABASH RIVER	IMPAIRED BIOTIC COMMUNITIES	5A	1998	2011	MEDIUM
LOWER WABASH	51201130902	POSEY	INB1392_01	WABASH RIVER	PCBS (FISH TISSUE)	5B	1998	2011	LOW
LOWER WABASH	51201130902	POSEY	INB1392_01	WABASH RIVER	TOTAL MERCURY (FISH TISSUE)	5B	2010	2023	LOW
LOWER WABASH	51201130903	POSEY	INB1393_01	WABASH RIVER	PCBS (FISH TISSUE)	5B	1998	2011	LOW
LOWER WABASH	51201130903	POSEY	INB1393_01	WABASH RIVER	TOTAL MERCURY (FISH TISSUE)	5B	2010	2023	LOW

BASIN	HYDROLOGIC UNIT CODE	COUNTY	ASSESSMENT UNIT ID	ASSESSMENT UNIT NAME	CAUSE OF IMPAIRMENT	CATEGORY	CYCLE FIRST LISTED	TARGET DATE FOR TMDL COMPLETION	PRIORITY RANKING
LOWER WABASH	51201130903	POSEY	INB1394_01	WABASH RIVER	PCBS (FISH TISSUE)	5B	1998	2011	LOW
LOWER WABASH	51201130903	POSEY	INB1394_01	WABASH RIVER	TOTAL MERCURY (FISH TISSUE)	5B	2010	2023	LOW
GREAT LAKES	40400010102	LAPORTE	INC0112G_G1092	LAKE MICHIGAN SHORELINE-LAPORTE	PCBS (FISH TISSUE)	5B	2012	2025	LOW
GREAT LAKES	40400010102	LAPORTE	INC0112G_G1092	LAKE MICHIGAN SHORELINE-LAPORTE	TOTAL MERCURY (FISH TISSUE)	5B	2012	2025	LOW
GREAT LAKES	40400010103	LAPORTE	INC0113_02	TRAIL CREEK, WEST BRANCH	FREE CYANIDE	5A	2010	2023	MEDIUM
GREAT LAKES	40400010104	LAPORTE	INC0114_01	TRAIL CREEK, EAST BRANCH	E. COLI	5A	2010	2023	HIGH
GREAT LAKES	40400010104	LAPORTE	INC0114_T1006	DINGLER LAKE INLET	E. COLI	5A	2010	2023	HIGH
GREAT LAKES	40400010105	LAPORTE	INC0115_01	TRAIL CREEK	PCBS (FISH TISSUE)	5B	2010	2023	LOW
GREAT LAKES	40400010105	LAPORTE	INC0115_01	TRAIL CREEK	TOTAL MERCURY (FISH TISSUE)	5B	2010	2023	LOW
GREAT LAKES	40400010204	LAPORTE	INC0124_T1001	SPRING CREEK - UNNAMED TRIBUTARY	E. COLI	5A	2010	2023	HIGH
GREAT LAKES	40400010204	LAPORTE	INC0124_T1001A	SPRING CREEK - UNNAMED TRIBUTARY	E. COLI	5A	2010	2023	HIGH
GREAT LAKES	40400010204	LAPORTE	INC0124_T1001B	SPRING CREEK - UNNAMED TRIBUTARY	E. COLI	5A	2010	2023	HIGH
GREAT LAKES	40400010204	LAPORTE	INC0124_T1001B1	SPRING CREEK - UNNAMED TRIBUTARY	E. COLI	5A	2010	2023	HIGH
GREAT LAKES	40400010204	LAPORTE	INC0124_T1001B2	SPRING CREEK - UNNAMED TRIBUTARY	E. COLI	5A	2010	2023	HIGH
GREAT LAKES	40400010204	LAPORTE	INC0124_T1002A	SPRING CREEK - UNNAMED TRIBUTARY	E. COLI	5A	2010	2023	HIGH
GREAT LAKES	40400010204	LAPORTE	INC0124_T1002B	SPRING CREEK - UNNAMED TRIBUTARY	E. COLI	5A	2010	2023	HIGH
GREAT LAKES	40400010204	LAPORTE	INC0124_T1003	SPRING CREEK - UNNAMED TRIBUTARY	E. COLI	5A	2010	2023	HIGH
GREAT LAKES	40400010205	LAPORTE	INC0125_02A	GALENA RIVER - UNNAMED TRIBUTARY	E. COLI	5A	2010	2023	HIGH
GREAT LAKES	40400010205	LAPORTE	INC0125_02B	GALENA RIVER - UNNAMED TRIBUTARY	E. COLI	5A	2010	2023	HIGH
GREAT LAKES	40400010205	LAPORTE	INC0125_02B1	GALENA RIVER - UNNAMED TRIBUTARY	E. COLI	5A	2010	2023	HIGH
GREAT LAKES	40400010205	LAPORTE	INC0125_02C	GALENA RIVER - UNNAMED TRIBUTARY	E. COLI	5A	2010	2023	HIGH
GREAT LAKES	40400010205	LAPORTE	INC0125_02D	GALENA RIVER - UNNAMED TRIBUTARY	E. COLI	5A	2010	2023	HIGH
GREAT LAKES	40400010205	LAPORTE	INC0125_02E	GALENA RIVER - UNNAMED TRIBUTARY	E. COLI	5A	2010	2023	HIGH
GREAT LAKES	40400010205	LAPORTE	INC0125_T1001A	GALENA RIVER - UNNAMED TRIBUTARY	E. COLI	5A	2010	2023	HIGH
GREAT LAKES	40400010205	LAPORTE	INC0125_T1001A1	GALENA RIVER - UNNAMED TRIBUTARY	E. COLI	5A	2010	2023	HIGH
GREAT LAKES	40400010205	LAPORTE	INC0125_T1001A2	GALENA RIVER - UNNAMED TRIBUTARY	E. COLI	5A	2010	2023	HIGH

BASIN	HYDROLOGIC UNIT CODE	COUNTY	ASSESSMENT UNIT ID	ASSESSMENT UNIT NAME	CAUSE OF IMPAIRMENT	CATEGORY	CYCLE FIRST LISTED	TARGET DATE FOR TMDL COMPLETION	PRIORITY RANKING
GREAT LAKES	40400010205	LAPORTE	INC0125_T1001B	GALENA RIVER - UNNAMED TRIBUTARY	E. COLI	5A	2010	2023	HIGH
GREAT LAKES	40400010205	LAPORTE	INC0125_T1002A	GALENA RIVER - UNNAMED TRIBUTARY	E. COLI	5A	2010	2023	HIGH
GREAT LAKES	40400010205	LAPORTE	INC0125_T1002A1	GALENA RIVER - UNNAMED TRIBUTARY	E. COLI	5A	2010	2023	HIGH
GREAT LAKES	40400010205	LAPORTE	INC0125_T1002B	GALENA RIVER - UNNAMED TRIBUTARY	E. COLI	5A	2010	2023	HIGH
GREAT LAKES	40400010205	LAPORTE	INC0125_T1002C	GALENA RIVER - UNNAMED TRIBUTARY	E. COLI	5A	2010	2023	HIGH
GREAT LAKES	40400010205	LAPORTE	INC0125_T1003	GALENA RIVER - UNNAMED TRIBUTARY	E. COLI	5A	2010	2023	HIGH
GREAT LAKES	40400010205	LAPORTE	INC0125_T1004	GALENA RIVER - UNNAMED TRIBUTARY	E. COLI	5A	2010	2023	HIGH
GREAT LAKES	40400010205	LAPORTE	INC0125_T1005	WARRICK DITCH	E. COLI	5A	2010	2023	HIGH
GREAT LAKES	40400010205	LAPORTE	INC0125_T1007	GALENA RIVER - UNNAMED TRIBUTARY	E. COLI	5A	2010	2023	HIGH
GREAT LAKES	40400010205	LAPORTE	INC0125_T1008	GALENA RIVER - UNNAMED TRIBUTARY	E. COLI	5A	2010	2023	HIGH
GREAT LAKES	40400010205	LAPORTE	INC0125_T1008C	GALENA RIVER - UNNAMED TRIBUTARY	E. COLI	5A	2010	2023	HIGH
GREAT LAKES	40400010205	LAPORTE	INC0125_T1009	GALENA RIVER - UNNAMED TRIBUTARY	E. COLI	5A	2010	2023	HIGH
GREAT LAKES	40400010205	LAPORTE	INC0125_T1010	GALENA RIVER - UNNAMED TRIBUTARY	E. COLI	5A	2010	2023	HIGH
GREAT LAKES	40400010301	PORTER	INC0131_01	SALT CREEK	E. COLI	5A	2010	2023	HIGH
GREAT LAKES	40400010301	PORTER	INC0131_01	SALT CREEK	IMPAIRED BIOTIC COMMUNITIES	5A	2012	2025	MEDIUM
GREAT LAKES	40400010301	PORTER	INC0131_02	SALT CREEK	E. COLI	5A	2010	2023	HIGH
GREAT LAKES	40400010301	PORTER	INC0131_02	SALT CREEK	IMPAIRED BIOTIC COMMUNITIES	5A	2012	2025	MEDIUM
GREAT LAKES	40400010301	PORTER	INC0131_T1001	SALT CREEK - UNNAMED TRIBUTARY	E. COLI	5A	2010	2023	HIGH
GREAT LAKES	40400010301	PORTER	INC0131_T1001	SALT CREEK - UNNAMED TRIBUTARY	IMPAIRED BIOTIC COMMUNITIES	5A	2012	2025	MEDIUM
GREAT LAKES	40400010301	PORTER	INC0131_T1002	SALT CREEK - UNNAMED TRIBUTARY	E. COLI	5A	2010	2023	HIGH
GREAT LAKES	40400010301	PORTER	INC0131_T1002	SALT CREEK - UNNAMED TRIBUTARY	IMPAIRED BIOTIC COMMUNITIES	5A	2012	2025	MEDIUM
GREAT LAKES	40400010302	PORTER	INC0132_01	SALT CREEK	E. COLI	5A	2010	2023	HIGH
GREAT LAKES	40400010302	PORTER	INC0132_01	SALT CREEK	IMPAIRED BIOTIC COMMUNITIES	5A	2012	2025	MEDIUM
GREAT LAKES	40400010302	PORTER	INC0132_02	SALT CREEK	E. COLI	5A	2010	2023	HIGH
GREAT LAKES	40400010302	PORTER	INC0132_02	SALT CREEK	IMPAIRED BIOTIC COMMUNITIES	5A	2012	2025	MEDIUM
GREAT LAKES	40400010302	PORTER	INC0132_03	SALT CREEK	E. COLI	5A	2010	2023	HIGH

BASIN	HYDROLOGIC UNIT CODE	COUNTY	ASSESSMENT UNIT ID	ASSESSMENT UNIT NAME	CAUSE OF IMPAIRMENT	CATEGORY	CYCLE FIRST LISTED	TARGET DATE FOR TMDL COMPLETION	PRIORITY RANKING
GREAT LAKES	40400010302	PORTER	INC0132_03	SALT CREEK	IMPAIRED BIOTIC COMMUNITIES	5A	2010	2023	MEDIUM
GREAT LAKES	40400010302	PORTER	INC0132_T1007	BEAUTY CREEK	E. COLI	5A	2010	2023	HIGH
GREAT LAKES	40400010302	PORTER	INC0132_T1007	BEAUTY CREEK	IMPAIRED BIOTIC COMMUNITIES	5A	2012	2025	MEDIUM
GREAT LAKES	40400010302	PORTER	INC0132_T1008	SALT CREEK - UNNAMED TRIBUTARY	E. COLI	5A	2010	2023	HIGH
GREAT LAKES	40400010302	PORTER	INC0132_T1008	SALT CREEK - UNNAMED TRIBUTARY	IMPAIRED BIOTIC COMMUNITIES	5A	2010	2023	MEDIUM
GREAT LAKES	40400010302	PORTER	INC0132_T1009	CLARK DITCH	E. COLI	5A	2010	2023	HIGH
GREAT LAKES	40400010302	PORTER	INC0132_T1010	CLARK DITCH	E. COLI	5A	2010	2023	HIGH
GREAT LAKES	40400010302	PORTER	INC0132_T1010	CLARK DITCH	IMPAIRED BIOTIC COMMUNITIES	5A	2010	2023	MEDIUM
GREAT LAKES	40400010302	PORTER	INC0132_T1011	SALT CREEK - UNNAMED TRIBUTARY	E. COLI	5A	2010	2023	HIGH
GREAT LAKES	40400010302	PORTER	INC0132_T1011	SALT CREEK - UNNAMED TRIBUTARY	IMPAIRED BIOTIC COMMUNITIES	5A	2010	2023	MEDIUM
GREAT LAKES	40400010302	PORTER	INC0132_T1012	SALT CREEK - UNNAMED TRIBUTARY	E. COLI	5A	2010	2023	HIGH
GREAT LAKES	40400010302	PORTER	INC0132_T1012	SALT CREEK - UNNAMED TRIBUTARY	IMPAIRED BIOTIC COMMUNITIES	5A	2010	2023	MEDIUM
GREAT LAKES	40400010303	PORTER	INC0133_T1021	SALT CREEK - UNNAMED TRIBUTARY	E. COLI	5A	2010	2023	HIGH
GREAT LAKES	40400010303	PORTER	INC0133_T1022	DAMON RUN	E. COLI	5A	2010	2023	HIGH
GREAT LAKES	40400010303	PORTER	INC0133_T1023	SWANSON LAMPORTE DITCH	E. COLI	5A	2010	2023	HIGH
GREAT LAKES	40400010303	PORTER	INC0133_T1024	DAMON RUN	E. COLI	5A	2010	2023	HIGH
GREAT LAKES	40400010303	PORTER	INC0133_T1025	DAMON RUN - UNNAMED TRIBUTARY	E. COLI	5A	2010	2023	HIGH
GREAT LAKES	40400010303	PORTER	INC0133_T1026	SQUIRREL CREEK	E. COLI	5A	2010	2023	HIGH
GREAT LAKES	40400010303	PORTER	INC0133_T1026	SQUIRREL CREEK	IMPAIRED BIOTIC COMMUNITIES	5A	2010	2023	MEDIUM
GREAT LAKES	40400010303	PORTER	INC0133_T1027	SALT CREEK - UNNAMED TRIBUTARY	E. COLI	5A	2010	2023	HIGH
GREAT LAKES	40400010303	PORTER	INC0133_T1027	SALT CREEK - UNNAMED TRIBUTARY	IMPAIRED BIOTIC COMMUNITIES	5A	2010	2023	MEDIUM
GREAT LAKES	40400010303	PORTER	INC0133_T1028	GUSTAFSON DITCH	E. COLI	5A	2010	2023	HIGH
GREAT LAKES	40400010303	PORTER	INC0133_T1028	GUSTAFSON DITCH	IMPAIRED BIOTIC COMMUNITIES	5A	2010	2023	MEDIUM
GREAT LAKES	40400010303	PORTER	INC0133_T1029	ROBBINS DITCH	IMPAIRED BIOTIC COMMUNITIES	5A	2010	2023	MEDIUM

BASIN	HYDROLOGIC UNIT CODE	COUNTY	ASSESSMENT UNIT ID	ASSESSMENT UNIT NAME	CAUSE OF IMPAIRMENT	CATEGORY	CYCLE FIRST LISTED	TARGET DATE FOR TMDL COMPLETION	PRIORITY RANKING
GREAT LAKES	40400010303	PORTER	INC0133_T1030	SALT CREEK	IMPAIRED BIOTIC COMMUNITIES	5A	2010	2023	MEDIUM
GREAT LAKES	40400010303	PORTER	INC0133_T1031	SALT CREEK	IMPAIRED BIOTIC COMMUNITIES	5A	2012	2025	MEDIUM
GREAT LAKES	40400010402	PORTER	INC0142_T1003	LITTLE CALUMET RIVER, EAST ARM - UNNAMED TRIBUTARY	E. COLI	5A	2010	2023	HIGH
GREAT LAKES	40400010403	PORTER	INC0143_04	LITTLE CALUMET RIVER, EAST ARM	IMPAIRED BIOTIC COMMUNITIES	5A	2010	2023	MEDIUM
GREAT LAKES	40400010403	PORTER	INC0143_04	LITTLE CALUMET RIVER, EAST ARM	PCBS (FISH TISSUE)	5B	2010	2023	LOW
GREAT LAKES	40400010403	PORTER	INC0143_T1002	WILLOW CREEK (UPSTREAM F CHRISMAN DITCH)	DISSOLVED OXYGEN	5A	2012	2025	MEDIUM
GREAT LAKES	40400010403	PORTER	INC0143_T1006	COFFEE CREEK	E. COLI	5A	2010	2023	HIGH
GREAT LAKES	40400010403	PORTER	INC0143_T1007	COFFEE CREEK - UNNAMED TRIBUTARY	E. COLI	5A	2010	2023	HIGH
GREAT LAKES	40400010501	LAKE	INC0151_01	MAIN BEAVER DAM DITCH	IMPAIRED BIOTIC COMMUNITIES	5A	2010	2023	MEDIUM
GREAT LAKES	40400010502	LAKE	INC0152_04	MAIN BEAVER DAM DITCH	IMPAIRED BIOTIC COMMUNITIES	5A	2010	2023	MEDIUM
GREAT LAKES	40400010502	LAKE	INC0152_T1009	NILES DITCH	IMPAIRED BIOTIC COMMUNITIES	5A	2010	2023	MEDIUM
GREAT LAKES	40400010503	LAKE	INC0153_01	TURKEY CREEK	E. COLI	5A	2010	2023	HIGH
GREAT LAKES	40400010503	LAKE	INC0153_01	TURKEY CREEK	IMPAIRED BIOTIC COMMUNITIES	5A	2010	2023	MEDIUM
GREAT LAKES	40400010504	LAKE	INC0154_01	DEEP RIVER	E. COLI	5A	2010	2023	HIGH
GREAT LAKES	40400010504	LAKE	INC0154_01	DEEP RIVER	IMPAIRED BIOTIC COMMUNITIES	5A	2010	2023	MEDIUM
GREAT LAKES	40400010504	LAKE	INC0154_T1001	DEER CREEK	E. COLI	5A	2010	2023	HIGH
GREAT LAKES	40400010504	LAKE	INC0154_T1003	DEEP RIVER TRIBUTARY MERRILLVILLE	IMPAIRED BIOTIC COMMUNITIES	5A	2010	2023	MEDIUM
GREAT LAKES	40400010504	LAKE	INC0154_T1003	DEEP RIVER TRIBUTARY MERRILLVILLE	SILTATION	5A	2010	2023	MEDIUM
GREAT LAKES	40400010505	LAKE	INC0155_01	TURKEY CREEK	E. COLI	5A	2010	2023	HIGH
GREAT LAKES	40400010508	LAKE	INC0158_01	DEEP RIVER	FREE CYANIDE	5A	2010	2023	MEDIUM
GREAT LAKES	40400010508	LAKE	INC0158_01	DEEP RIVER	IMPAIRED BIOTIC COMMUNITIES	5A	2010	2023	MEDIUM
GREAT LAKES	40400010508	LAKE	INC0158_T1005	LITTLE CALUMET RIVER	IMPAIRED BIOTIC COMMUNITIES	5A	2010	2023	MEDIUM

BASIN	HYDROLOGIC UNIT CODE	COUNTY	ASSESSMENT UNIT ID	ASSESSMENT UNIT NAME	CAUSE OF IMPAIRMENT	CATEGORY	CYCLE FIRST LISTED	TARGET DATE FOR TMDL COMPLETION	PRIORITY RANKING
GREAT LAKES	40400010508	LAKE	INC0158_T1005	LITTLE CALUMET RIVER	PCBS (FISH TISSUE)	5B	2010	2023	LOW
GREAT LAKES	40400010509	PORTER	INC0159_01	LITTLE CALUMET RIVER	DISSOLVED OXYGEN	5A	2010	2023	MEDIUM
GREAT LAKES	40400010509	PORTER	INC0159_01	LITTLE CALUMET RIVER	PCBS (FISH TISSUE)	5B	2010	2023	LOW
GREAT LAKES	40400010509	PORTER	INC0159_02	LITTLE CALUMET RIVER	E. COLI	5A	2010	2023	HIGH
GREAT LAKES	40400010509	PORTER	INC0159_02	LITTLE CALUMET RIVER	IMPAIRED BIOTIC COMMUNITIES	5A	2010	2023	MEDIUM
GREAT LAKES	40400010509	PORTER	INC0159_02	LITTLE CALUMET RIVER	PCBS (FISH TISSUE)	5B	2010	2023	LOW
GREAT LAKES	40400010509	PORTER	INC0159_T1001	WILLOW CREEK	E. COLI	5A	2010	2023	HIGH
GREAT LAKES	40400010509	PORTER	INC0159_T1001	WILLOW CREEK	IMPAIRED BIOTIC COMMUNITIES	5A	2010	2023	MEDIUM
GREAT LAKES	40400010509	PORTER	INC0159_T1001	WILLOW CREEK	PCBS (FISH TISSUE)	5B	2010	2023	LOW
GREAT LAKES	40400010601	PORTER	INC0161_01	BROWN DITCH	E. COLI	5A	2010	2023	HIGH
GREAT LAKES	40400010601	PORTER	INC0161_02	BROWN DITCH	E. COLI	5A	2010	2023	HIGH
GREAT LAKES	40400010601	LAPORTE	INC0161_T1001	KINTZELE DITCH	E. COLI	5A	2010	2023	HIGH
GREAT LAKES	40400010602	PORTER	INC0162_03	DUNES CREEK	E. COLI	5A	2010	2023	HIGH
GREAT LAKES	40400010602	PORTER	INC0162_03	DUNES CREEK	IMPAIRED BIOTIC COMMUNITIES	5A	2010	2023	MEDIUM
GREAT LAKES	40400010603	LAKE	INC0163_T1001	INDIANA HARBOR CANAL	E. COLI	5A	2010	2023	HIGH
GREAT LAKES	40400010603	LAKE	INC0163_T1001	INDIANA HARBOR CANAL	IMPAIRED BIOTIC COMMUNITIES	5A	2010	2023	MEDIUM
GREAT LAKES	40400010603	LAKE	INC0163_T1001	INDIANA HARBOR CANAL	OIL AND GREASE	5A	2010	2023	MEDIUM
GREAT LAKES	40400010603	LAKE	INC0163_T1001	INDIANA HARBOR CANAL	PCBS (FISH TISSUE)	5B	2010	2023	LOW
GREAT LAKES	40400010603	LAKE	INC0163_T1002	MICHIGAN, LAKE - UNNAMED TRIBUTARY	IMPAIRED BIOTIC COMMUNITIES	5A	2010	2023	MEDIUM
GREAT LAKES	40400010603	LAKE	INC0163G_G1074	MICHIGAN, LAKE	PCBS (FISH TISSUE)	5B	2010	2023	LOW
GREAT LAKES	40400010603	LAKE	INC0163G_G1074	MICHIGAN, LAKE	TOTAL MERCURY (FISH TISSUE)	5B	2010	2023	LOW
GREAT LAKES	40400010603	LAKE	INC0163G_G1075	MICHIGAN, LAKE	PCBS (FISH TISSUE)	5B	2010	2023	LOW

BASIN	HYDROLOGIC UNIT CODE	COUNTY	ASSESSMENT UNIT ID	ASSESSMENT UNIT NAME	CAUSE OF IMPAIRMENT	CATEGORY	CYCLE FIRST LISTED	TARGET DATE FOR TMDL COMPLETION	PRIORITY RANKING
GREAT LAKES	40400010603	LAKE	INC0163G_G1075	MICHIGAN, LAKE	TOTAL MERCURY (FISH TISSUE)	5B	2010	2023	LOW
GREAT LAKES	40400010603	LAKE	INC0163G_G1078	MICHIGAN, LAKE (SHORELINE)	FREE CYANIDE	5A	2010	2023	MEDIUM
GREAT LAKES	40400010603	LAKE	INC0163G_G1078	MICHIGAN, LAKE	PCBS (FISH TISSUE)	5B	2010	2023	LOW
GREAT LAKES	40400010603	LAKE	INC0163G_G1078	MICHIGAN, LAKE	TOTAL MERCURY (FISH TISSUE)	5B	2010	2023	LOW
GREAT LAKES	40400010602	PORTER	INC0163G_G1093	MICHIGAN, LAKE	PCBS (FISH TISSUE)	5B	2010	2023	LOW
GREAT LAKES	40400010602	PORTER	INC0163G_G1093	MICHIGAN, LAKE	TOTAL MERCURY (FISH TISSUE)	5B	2010	2023	LOW
GREAT LAKES	4040001020020	LAKE	INC01P1002_00	MARQUETTE PARK LAGOONS (WEST)	PCBS (FISH TISSUE)	5B	1998	2011	LOW
GREAT LAKES	4040001020020	LAKE	INC01P1002_T1085	MARQUETTE PARK LAGOONS (WEST)	PCBS (FISH TISSUE)	5B	2012	2025	LOW
GREAT LAKES	4040001020010	LAKE	INC01P1019_00	WOLF LAKE	PHOSPHORUS	5A	2006	2019	MEDIUM
GREAT LAKES	4040001020020	LAKE	INC01P1083_00	MARQUETTE PARK LAGOONS (EAST)	PCBS (FISH TISSUE)	5B	1998	2011	LOW
GREAT LAKES	4040001020020	LAKE	INC01P1083_T1084	MARQUETTE PARK LAGOONS (EAST)	PCBS (FISH TISSUE)	5B	2012	2025	LOW
OHIO RIVER TRIBUTARIES	5140201040040	PERRY	INE0144_00	DEER CREEK-MAIN STEM	DISSOLVED OXYGEN	5A	2002	2015	MEDIUM
OHIO RIVER TRIBUTARIES	5140201040060	PERRY	INE0146_T1001	NEGLIE CREEK - UNNAMED TRIBUTARY	DISSOLVED OXYGEN	5A	2006	2019	MEDIUM
OHIO RIVER TRIBUTARIES	5140201040060	PERRY	INE0146_T1001	NEGLIE CREEK - UNNAMED TRIBUTARY	IMPAIRED BIOTIC COMMUNITIES	5A	2006	2019	MEDIUM
OHIO RIVER TRIBUTARIES	5140201060020	PERRY	INE0162_01	TIGE CREEK (UPSTREAM OF I64)	IMPAIRED BIOTIC COMMUNITIES	5A	2006	2019	MEDIUM
OHIO RIVER TRIBUTARIES	5140201060040	PERRY	INE0164_02	WINDING BRANCH (DOWNSTREAM OF CELINA LAKE)	IMPAIRED BIOTIC COMMUNITIES	5A	2010	2023	MEDIUM
OHIO RIVER TRIBUTARIES	5140201060050	PERRY	INE0165_T1053	MIDDLE FORK ANDERSON R	DISSOLVED OXYGEN	5A	2002	2015	MEDIUM
OHIO RIVER TRIBUTARIES	5140201060050	PERRY	INE0165_T1053	MIDDLE FORK ANDERSON R	E. COLI	5A	2002	2015	HIGH
OHIO RIVER TRIBUTARIES	5140201060080	PERRY	INE0168_T1001A	LITTLE SULPHER CREEK (UPSTREAM OF IMPOUNDMENT)	IMPAIRED BIOTIC COMMUNITIES	5A	2006	2019	MEDIUM
OHIO RIVER TRIBUTARIES	5140201060080	PERRY	INE0168_T1001B	WHEATLEY CREEK	IMPAIRED BIOTIC COMMUNITIES	5A	2006	2019	MEDIUM

BASIN	HYDROLOGIC UNIT CODE	COUNTY	ASSESSMENT UNIT ID	ASSESSMENT UNIT NAME	CAUSE OF IMPAIRMENT	CATEGORY	CYCLE FIRST LISTED	TARGET DATE FOR TMDL COMPLETION	PRIORITY RANKING
OHIO RIVER TRIBUTARIES	5140201060100	PERRY	INE016A_01	ANDERSON RIVER, MIDDLE FORK (UPSTREAM OF THEIS CREEK)	IMPAIRED BIOTIC COMMUNITIES	5A	2006	2019	MEDIUM
OHIO RIVER TRIBUTARIES	5140201060100	PERRY	INE016A_T1001A	THEIS CREEK (HEADWATER)	IMPAIRED BIOTIC COMMUNITIES	5A	2006	2019	MEDIUM
OHIO RIVER TRIBUTARIES	5140201060110	PERRY	INE016B_02	ANDERSON RIVER, MIDDLE FORK	IMPAIRED BIOTIC COMMUNITIES	5A	2006	2019	MEDIUM
OHIO RIVER TRIBUTARIES	5140201070010	CRAWFORD	INE0171_01	ANDERSON RIVER (HEADWATER)	IMPAIRED BIOTIC COMMUNITIES	5A	2006	2019	MEDIUM
OHIO RIVER TRIBUTARIES	5140201070010	CRAWFORD	INE0171_T1001	MITCHELL CREEK	IMPAIRED BIOTIC COMMUNITIES	5A	2006	2019	MEDIUM
OHIO RIVER TRIBUTARIES	5140201070020	CRAWFORD	INE0172_01	ANDERSON RIVER (UPSTREAM OF WADDLE BRANCH)	IMPAIRED BIOTIC COMMUNITIES	5A	2006	2019	MEDIUM
OHIO RIVER TRIBUTARIES	5140201070040	PERRY	INE0174_T1003	ROCKHOUSE BRANCH	IMPAIRED BIOTIC COMMUNITIES	5A	2002	2015	MEDIUM
OHIO RIVER TRIBUTARIES	5140201070040	PERRY	INE0174_T1003A	ROCK RUN	IMPAIRED BIOTIC COMMUNITIES	5A	2002	2015	MEDIUM
OHIO RIVER TRIBUTARIES	5140201070050	DUBOIS	INE0175_01	HURRICANE CREEK	DISSOLVED OXYGEN	5A	2006	2019	MEDIUM
OHIO RIVER TRIBUTARIES	5140201070050	DUBOIS	INE0175_01	HURRICANE CREEK	E. COLI	5A	2006	2019	HIGH
OHIO RIVER TRIBUTARIES	5140201070050	DUBOIS	INE0175_01	HURRICANE CREEK	IMPAIRED BIOTIC COMMUNITIES	5A	2008	2021	MEDIUM
OHIO RIVER TRIBUTARIES	5140201070070	SPENCER	INE0177_T1001A	NEST RUN	IMPAIRED BIOTIC COMMUNITIES	5A	2008	2021	MEDIUM
OHIO RIVER TRIBUTARIES	5140201070080	PERRY	INE0178_T1001	CROOKS HOLLOW CREEK	IMPAIRED BIOTIC COMMUNITIES	5A	2006	2019	MEDIUM
OHIO RIVER TRIBUTARIES	5140201070080	SPENCER	INE0178_T1002A	SWINGING CREEK - UNNAMED TRIBUTARY	IMPAIRED BIOTIC COMMUNITIES	5A	2006	2019	MEDIUM
OHIO RIVER TRIBUTARIES	5140201070090	PERRY	INE0179_T1002	LANMAN RUN	IMPAIRED BIOTIC COMMUNITIES	5A	2006	2019	MEDIUM
OHIO RIVER TRIBUTARIES	5140201070100	SPENCER	INE017A_01	ANDERSON RIVER (UPSTREAM OF HUFFMAN, IN)	DISSOLVED OXYGEN	5A	2006	2019	MEDIUM
OHIO RIVER TRIBUTARIES	5140201070100	SPENCER	INE017A_01	ANDERSON RIVER (UPSTREAM OF HUFFMAN, IN)	E. COLI	5A	2006	2019	HIGH
OHIO RIVER TRIBUTARIES	5140201070100	SPENCER	INE017A_02	ANDERSON RIVER (DOWNSTREAM OF HUFFMAN, IN)	DISSOLVED OXYGEN	5A	2006	2019	MEDIUM
OHIO RIVER TRIBUTARIES	5140201070100	SPENCER	INE017A_02	ANDERSON RIVER (DOWNSTREAM OF HUFFMAN, IN)	E. COLI	5A	2006	2019	HIGH

BASIN	HYDROLOGIC UNIT CODE	COUNTY	ASSESSMENT UNIT ID	ASSESSMENT UNIT NAME	CAUSE OF IMPAIRMENT	CATEGORY	CYCLE FIRST LISTED	TARGET DATE FOR TMDL COMPLETION	PRIORITY RANKING
OHIO RIVER TRIBUTARIES	5140201070100	SPENCER	INE017A_02	ANDERSON RIVER (DOWNSTREAM OF HUFFMAN, IN)	IMPAIRED BIOTIC COMMUNITIES	5A	2006	2019	MEDIUM
OHIO RIVER TRIBUTARIES	5140201070100	SPENCER	INE017A_03	ANDERSON RIVER	DISSOLVED OXYGEN	5A	2006	2019	MEDIUM
OHIO RIVER TRIBUTARIES	5140201070100	SPENCER	INE017A_03	ANDERSON RIVER	E. COLI	5A	2006	2019	HIGH
OHIO RIVER TRIBUTARIES	5140201070100	SPENCER	INE017A_03	ANDERSON RIVER	IMPAIRED BIOTIC COMMUNITIES	5A	2006	2019	MEDIUM
OHIO RIVER TRIBUTARIES	5140201070100	SPENCER	INE017A_T1001	ANDERSON RIVER - UNNAMED TRIBUTARY	IMPAIRED BIOTIC COMMUNITIES	5A	2006	2019	MEDIUM
OHIO RIVER TRIBUTARIES	5140201070120	PERRY	INE017C_01	ANDERSON RIVER	IMPAIRED BIOTIC COMMUNITIES	5A	2008	2021	MEDIUM
OHIO RIVER TRIBUTARIES	5140201070120	PERRY	INE017C_01	ANDERSON RIVER	PCBS (FISH TISSUE)	5B	2006	2019	LOW
OHIO RIVER TRIBUTARIES	5140201070120	PERRY	INE017C_01	ANDERSON RIVER	TOTAL MERCURY (FISH TISSUE)	5B	2010	2023	LOW
OHIO RIVER TRIBUTARIES	5140201080030	SPENCER	INE0183_01	CROOKED CREEK	DISSOLVED OXYGEN	5A	2002	2015	MEDIUM
OHIO RIVER TRIBUTARIES	5140201080030	SPENCER	INE0183_01	CROOKED CREEK	E. COLI	5A	2002	2015	HIGH
OHIO RIVER TRIBUTARIES	5140201080030	SPENCER	INE0183_T1002	CROOKED CREEK -- UNNAMED TRIBUTARY	IMPAIRED BIOTIC COMMUNITIES	5A	2002	2015	MEDIUM
OHIO RIVER TRIBUTARIES	5140201080050	SPENCER	INE0185_00	CROOKED CREEK-CEDAR CREST LAKE	DISSOLVED OXYGEN	5A	2002	2015	MEDIUM
OHIO RIVER TRIBUTARIES	5140201080050	SPENCER	INE0185_00	CROOKED CREEK-CEDAR CREST LAKE	E. COLI	5A	2002	2015	HIGH
OHIO RIVER TRIBUTARIES	5140201090050	SPENCER	INE0195_00	LITTLE SANDY CREEK	DISSOLVED OXYGEN	5A	2002	2015	MEDIUM
OHIO RIVER TRIBUTARIES	5140201090050	SPENCER	INE0195_00	LITTLE SANDY CREEK	IMPAIRED BIOTIC COMMUNITIES	5A	2002	2015	MEDIUM
OHIO RIVER TRIBUTARIES	5140201140020	DUBOIS	INE01E2_T1048	N. F. LITTLE PIGEON CR AND TRIB	IMPAIRED BIOTIC COMMUNITIES	5A	2002	2015	MEDIUM
OHIO RIVER TRIBUTARIES	5140201140030	SPENCER	INE01E3_T1044	LITTLE PIGEON CREEK	DISSOLVED OXYGEN	5A	2006	2019	MEDIUM
OHIO RIVER TRIBUTARIES	5140201140030	SPENCER	INE01E3_T1044	LITTLE PIGEON CREEK	IMPAIRED BIOTIC COMMUNITIES	5A	2006	2019	MEDIUM
OHIO RIVER TRIBUTARIES	5140201140060	WARRICK	INE01E6_T1001	LITTLE PIGEON CREEK	DISSOLVED OXYGEN	5A	2006	2019	MEDIUM

BASIN	HYDROLOGIC UNIT CODE	COUNTY	ASSESSMENT UNIT ID	ASSESSMENT UNIT NAME	CAUSE OF IMPAIRMENT	CATEGORY	CYCLE FIRST LISTED	TARGET DATE FOR TMDL COMPLETION	PRIORITY RANKING
OHIO RIVER TRIBUTARIES	5140201140060	WARRICK	INE01E6_T1001	LITTLE PIGEON CREEK	IMPAIRED BIOTIC COMMUNITIES	5A	2006	2019	MEDIUM
OHIO RIVER TRIBUTARIES	5140201140090	WARRICK	INE01E9_T1002	LITTLE PIGEON CREEK	DISSOLVED OXYGEN	5A	2006	2019	MEDIUM
OHIO RIVER TRIBUTARIES	5140201140100	SPENCER	INE01EA_T1003	LITTLE PIGEON CREEK	DISSOLVED OXYGEN	5A	1998	2011	MEDIUM
OHIO RIVER TRIBUTARIES	5140201140110	WARRICK	INE01EB_T1051	UNNAMED TRIB BARREN FORK	AMMONIA	5A	2004	2017	MEDIUM
OHIO RIVER TRIBUTARIES	5140201140110	WARRICK	INE01EB_T1051	UNNAMED TRIB BARREN FORK	pH	5A	2004	2017	MEDIUM
OHIO RIVER TRIBUTARIES	5140201150020	WARRICK	INE01F2_T1004	LITTLE PIGEON CREEK	E. COLI	5A	1998	2011	HIGH
OHIO RIVER TRIBUTARIES	5140201150050	SPENCER	INE01F5_T1005	LITTLE PIGEON CREEK	IMPAIRED BIOTIC COMMUNITIES	5A	1998	2011	MEDIUM
OHIO RIVER TRIBUTARIES	5140201150060	WARRICK	INE01F6_T1006	LITTLE PIGEON CREEK-RED BUSH	DISSOLVED OXYGEN	5A	1998	2011	MEDIUM
OHIO RIVER TRIBUTARIES	5140201150060	WARRICK	INE01F6_T1006	LITTLE PIGEON CREEK-RED BUSH	PCBS (FISH TISSUE)	5B	2006	2019	LOW
OHIO RIVER TRIBUTARIES	5140201150080	WARRICK	INE01F8_T1007	LITTLE PIGEON CREEK	E. COLI	5A	1998	2011	HIGH
OHIO RIVER TRIBUTARIES	5140201150080	WARRICK	INE01F8_T1007	LITTLE PIGEON CREEK	PCBS (FISH TISSUE)	5B	2006	2019	LOW
OHIO RIVER TRIBUTARIES	5140201160010	WARRICK	INE01G1_T1008	CYPRESS CREEK	E. COLI	5A	1996	2009	HIGH
OHIO RIVER TRIBUTARIES	5140201160020	WARRICK	INE01G2_T1009	CYPRESS CREEK	E. COLI	5A	1996	2009	HIGH
OHIO RIVER TRIBUTARIES	5140201160020	WARRICK	INE01G2_T1009	CYPRESS CREEK	PESTICIDES	5A	2002	2015	MEDIUM
OHIO RIVER TRIBUTARIES	5140201140040	DUBOIS	INE01P1021_00	HOLLAND LAKE 1	ALGAE	5A	2002	2015	MEDIUM
OHIO RIVER TRIBUTARIES	5140201140040	DUBOIS	INE01P1021_00	HOLLAND LAKE 1	TASTE AND ODOR	5A	2002	2015	MEDIUM
OHIO RIVER TRIBUTARIES	5140201140040	DUBOIS	INE01P1054_00	HOLLAND LAKE 2	ALGAE	5A	2002	2015	MEDIUM
OHIO RIVER TRIBUTARIES	5140201140040	DUBOIS	INE01P1054_00	HOLLAND LAKE 2	TASTE AND ODOR	5A	2002	2015	MEDIUM
OHIO RIVER TRIBUTARIES	51402020101	GIBSON	INE0211_02	HURRICANE CREEK	E. COLI	5A	2008	2021	HIGH

BASIN	HYDROLOGIC UNIT CODE	COUNTY	ASSESSMENT UNIT ID	ASSESSMENT UNIT NAME	CAUSE OF IMPAIRMENT	CATEGORY	CYCLE FIRST LISTED	TARGET DATE FOR TMDL COMPLETION	PRIORITY RANKING
OHIO RIVER TRIBUTARIES	51402020101	GIBSON	INE0211_02	HURRICANE CREEK	NUTRIENTS	5A	2006	2019	MEDIUM
OHIO RIVER TRIBUTARIES	51402020101	GIBSON	INE0211_02	HURRICANE CREEK	pH	5A	2006	2019	MEDIUM
OHIO RIVER TRIBUTARIES	51402020106	GIBSON	INE0216_01	PIGEON CREEK	IMPAIRED BIOTIC COMMUNITIES	5A	2002	2015	MEDIUM
OHIO RIVER TRIBUTARIES	51402020202	GIBSON	INE0222_T1002	BIG CREEK - UNNAMED TRIBUTARY	E. COLI	5A	2006	2019	HIGH
OHIO RIVER TRIBUTARIES	51402020306	VANDERBURGH	INE0236_01	PIGEON CREEK	DISSOLVED OXYGEN	5A	1996	2009	MEDIUM
OHIO RIVER TRIBUTARIES	51402020306	VANDERBURGH	INE0236_01	PIGEON CREEK	E. COLI	5A	1996	2009	HIGH
OHIO RIVER TRIBUTARIES	51402020306	VANDERBURGH	INE0236_01	PIGEON CREEK	NUTRIENTS	5A	1996	2009	MEDIUM
OHIO RIVER TRIBUTARIES	51402020306	VANDERBURGH	INE0236_02	PIGEON CREEK	DISSOLVED OXYGEN	5A	2006	2019	MEDIUM
OHIO RIVER TRIBUTARIES	51402020306	VANDERBURGH	INE0236_02	PIGEON CREEK	E. COLI	5A	1996	2009	HIGH
OHIO RIVER TRIBUTARIES	51402020306	VANDERBURGH	INE0236_02	PIGEON CREEK	NUTRIENTS	5A	1996	2009	MEDIUM
OHIO RIVER TRIBUTARIES	51402020306	VANDERBURGH	INE0236_02	PIGEON CREEK	PCBS (FISH TISSUE)	5B	1996	2009	LOW
OHIO RIVER TRIBUTARIES	51402020306	VANDERBURGH	INE0236_02	PIGEON CREEK	TOTAL MERCURY (FISH TISSUE)	5B	2010	2023	LOW
OHIO RIVER TRIBUTARIES	5140202040120	VANDERBURGH	INE024C_T1004	PIGEON CREEK	PCBS (FISH TISSUE)	5B	1996	2009	LOW
OHIO RIVER TRIBUTARIES	5140202040120	VANDERBURGH	INE024C_T1004	PIGEON CREEK	TOTAL MERCURY (FISH TISSUE)	5B	2010	2023	LOW
OHIO RIVER TRIBUTARIES	51402020601	VANDERBURGH	INE0261_01	BAYOU CREEK	DISSOLVED OXYGEN	5A	2008	2021	MEDIUM
OHIO RIVER TRIBUTARIES	51402020601	VANDERBURGH	INE0261_T1004	CYPRESS DALE DITCH	DISSOLVED OXYGEN	5A	2008	2021	MEDIUM
OHIO RIVER TRIBUTARIES	51402020601	VANDERBURGH	INE0261_T1005	EDMOND DITCH	DISSOLVED OXYGEN	5A	2008	2021	MEDIUM
OHIO RIVER TRIBUTARIES	5140202070080	POSEY	INE02P1017_00	HOVEY LAKE	PCBS (FISH TISSUE)	5B	2002	2015	LOW
GREAT MIAMI	5080001110010	RANDOLPH	ING01B1_00	GREENVILLE CREEK	DISSOLVED OXYGEN	5A	2010	2023	MEDIUM
GREAT MIAMI	5080001110010	RANDOLPH	ING01B1_00	GREENVILLE CREEK	E. COLI	5A	2010	2023	HIGH

BASIN	HYDROLOGIC UNIT CODE	COUNTY	ASSESSMENT UNIT ID	ASSESSMENT UNIT NAME	CAUSE OF IMPAIRMENT	CATEGORY	CYCLE FIRST LISTED	TARGET DATE FOR TMDL COMPLETION	PRIORITY RANKING
GREAT MIAMI	5080001110010	RANDOLPH	ING01B1_00	GREENVILLE CREEK	NUTRIENTS	5A	2010	2023	MEDIUM
GREAT MIAMI	5080002070030	UNION	ING0273_00	LITTLE FOURMILE CREEK	DISSOLVED OXYGEN	5A	2010	2023	MEDIUM
GREAT MIAMI	5080002070030	UNION	ING0273_00	LITTLE FOURMILE CREEK	E. COLI	5A	2006	2019	HIGH
GREAT MIAMI	5080002070030	UNION	ING0273_00	LITTLE FOURMILE CREEK	NUTRIENTS	5A	2010	2023	MEDIUM
GREAT MIAMI	5080002080020	UNION	ING0282_00	INDIAN CREEK- BRANDYWINE CREEK	DISSOLVED OXYGEN	5A	2010	2023	MEDIUM
GREAT MIAMI	5080002080020	UNION	ING0282_00	INDIAN CREEK- BRANDYWINE CREEK	E. COLI	5A	2010	2023	HIGH
GREAT MIAMI	5080002080020	UNION	ING0282_00	INDIAN CREEK- BRANDYWINE CREEK	NUTRIENTS	5A	2010	2023	MEDIUM
GREAT MIAMI	50800030101	WAYNE	ING0311_01	MORGAN CREEK	E. COLI	5A	2010	2023	HIGH
GREAT MIAMI	50800030101	WAYNE	ING0311_T1002	WEST BROOK	E. COLI	5A	2010	2023	HIGH
GREAT MIAMI	50800030102	WAYNE	ING0312_01	MARTINDALE CREEK	E. COLI	5A	2010	2023	HIGH
GREAT MIAMI	50800030102	WAYNE	ING0312_T1007	PRICE CREEK	E. COLI	5A	2010	2023	HIGH
GREAT MIAMI	50800030103	HENRY	ING0313_T1007	WHITE BRANCH	E. COLI	5A	2010	2023	HIGH
GREAT MIAMI	50800030106	HENRY	ING0316_01	SUMMONS CREEK	E. COLI	5A	2010	2023	HIGH
GREAT MIAMI	50800030107	WAYNE	ING0317_01	MARTINDALE CREEK	E. COLI	5A	2010	2023	HIGH
GREAT MIAMI	50800030107	WAYNE	ING0317_T1001	OSER CREEK	E. COLI	5A	2010	2023	HIGH
GREAT MIAMI	50800030107	WAYNE	ING0317_T1002	BEARD RUN	E. COLI	5A	2010	2023	HIGH
GREAT MIAMI	50800030108	WAYNE	ING0318_01	WHITEWATER RIVER	PCBS (FISH TISSUE)	5B	2010	2023	LOW
GREAT MIAMI	50800030108	WAYNE	ING0318_02	WHITEWATER RIVER	IMPAIRED BIOTIC COMMUNITIES	5A	2010	2023	MEDIUM
GREAT MIAMI	50800030108	WAYNE	ING0318_T1002	NETTLE CREEK	PCBS (FISH TISSUE)	5B	2010	2023	LOW
GREAT MIAMI	50800030108	WAYNE	ING0318_T1003	BEAR CREEK	PCBS (FISH TISSUE)	5B	2010	2023	LOW
GREAT MIAMI	50800030108	WAYNE	ING0318_T1004	PRONGHORN RUN	PCBS (FISH TISSUE)	5B	2010	2023	LOW
GREAT MIAMI	50800030201	RANDOLPH	ING0321_01	MUD CREEK	E. COLI	5A	2010	2023	HIGH
GREAT MIAMI	50800030201	RANDOLPH	ING0321_T1001	LITTLE MUD CREEK	E. COLI	5A	2010	2023	HIGH
GREAT MIAMI	50800030202	RANDOLPH	ING0322_T1012	BLOOMINGPORT CREEK	DISSOLVED OXYGEN	5A	2010	2023	MEDIUM
GREAT MIAMI	50800030203	WAYNE	ING0323_01	GREENS FORK	TOTAL MERCURY (FISH TISSUE)	5B	2010	2023	LOW

BASIN	HYDROLOGIC UNIT CODE	COUNTY	ASSESSMENT UNIT ID	ASSESSMENT UNIT NAME	CAUSE OF IMPAIRMENT	CATEGORY	CYCLE FIRST LISTED	TARGET DATE FOR TMDL COMPLETION	PRIORITY RANKING
GREAT MIAMI	50800030203	WAYNE	ING0323_T1019	GREENS FORK - UNNAMED TRIBUTARY	E. COLI	5A	2010	2023	HIGH
GREAT MIAMI	50800030203	WAYNE	ING0323_T1020	WILLIAMSBURG CREEK	E. COLI	5A	2010	2023	HIGH
GREAT MIAMI	50800030203	WAYNE	ING0323_T1020	WILLIAMSBURG CREEK	TOTAL MERCURY (FISH TISSUE)	5B	2010	2023	LOW
GREAT MIAMI	50800030204	WAYNE	ING0324_T1005	FRANKLIN CREEK	E. COLI	5A	2010	2023	HIGH
GREAT MIAMI	50800030205	WAYNE	ING0325_01	WHITEWATER RIVER, WEST FORK	TOTAL MERCURY (FISH TISSUE)	5B	2010	2023	LOW
GREAT MIAMI	50800030205	WAYNE	ING0325_T1005	MIXED CREEK	E. COLI	5A	2010	2023	HIGH
GREAT MIAMI	50800030301	WAYNE	ING0331_01	NOLANDS FORK	DISSOLVED OXYGEN	5A	2010	2023	MEDIUM
GREAT MIAMI	50800030301	WAYNE	ING0331_01	NOLANDS FORK	E. COLI	5A	2010	2023	HIGH
GREAT MIAMI	50800030301	WAYNE	ING0331_01	NOLANDS FORK	IMPAIRED BIOTIC COMMUNITIES	5A	2010	2023	MEDIUM
GREAT MIAMI	50800030303	WAYNE	ING0333_01	NOLANDS FORK	IMPAIRED BIOTIC COMMUNITIES	5A	2010	2023	MEDIUM
GREAT MIAMI	5080003030030	WAYNE	ING0333_T1009	GEPHART DITCH-UNNAMED TRIBUTARY	IMPAIRED BIOTIC COMMUNITIES	5A	2006	2019	MEDIUM
GREAT MIAMI	50800030303	WAYNE	ING0333_T1012	WEBSTER CREEK	IMPAIRED BIOTIC COMMUNITIES	5A	2010	2023	MEDIUM
GREAT MIAMI	50800030303	WAYNE	ING0333_T1013	WEB BRANCH	IMPAIRED BIOTIC COMMUNITIES	5A	2010	2023	MEDIUM
GREAT MIAMI	50800030303	WAYNE	ING0333_T1014	SINGLE CREEK	IMPAIRED BIOTIC COMMUNITIES	5A	2010	2023	MEDIUM
GREAT MIAMI	50800030303	WAYNE	ING0333_T1015	LONG CREEK	IMPAIRED BIOTIC COMMUNITIES	5A	2010	2023	MEDIUM
GREAT MIAMI	50800030303	WAYNE	ING0333_T1016	CAIN DITCH	IMPAIRED BIOTIC COMMUNITIES	5A	2010	2023	MEDIUM
GREAT MIAMI	50800030303	WAYNE	ING0333_T1017	RICH CREEK	IMPAIRED BIOTIC COMMUNITIES	5A	2010	2023	MEDIUM
GREAT MIAMI	50800030303	WAYNE	ING0333_T1018	FORK CREEK	IMPAIRED BIOTIC COMMUNITIES	5A	2010	2023	MEDIUM
GREAT MIAMI	50800030303	WAYNE	ING0333_T1019	NOLANDS FORK - UNNAMED TRIBUTARY	IMPAIRED BIOTIC COMMUNITIES	5A	2010	2023	MEDIUM
GREAT MIAMI	50800030303	WAYNE	ING0333_T1020	GEPHART DITCH	IMPAIRED BIOTIC COMMUNITIES	5A	2010	2023	MEDIUM
GREAT MIAMI	50800030303	WAYNE	ING0333_T1021	CROWN CREEK	IMPAIRED BIOTIC COMMUNITIES	5A	2010	2023	MEDIUM

BASIN	HYDROLOGIC UNIT CODE	COUNTY	ASSESSMENT UNIT ID	ASSESSMENT UNIT NAME	CAUSE OF IMPAIRMENT	CATEGORY	CYCLE FIRST LISTED	TARGET DATE FOR TMDL COMPLETION	PRIORITY RANKING
GREAT MIAMI	50800030405	FAYETTE	ING0345_01	WHITEWATER RIVER	PCBS (FISH TISSUE)	5B	2010	2023	LOW
GREAT MIAMI	50800030408	FAYETTE	ING0348_01	WHITEWATER RIVER	PCBS (FISH TISSUE)	5B	2010	2023	LOW
GREAT MIAMI	50800030408	FRANKLIN	ING0348_02	WHITEWATER RIVER	PCBS (FISH TISSUE)	5B	2010	2023	LOW
GREAT MIAMI	50800030408	FRANKLIN	ING0348_03	WHITEWATER RIVER	PCBS (FISH TISSUE)	5B	2010	2023	LOW
GREAT MIAMI	50800030408	FRANKLIN	ING0348_04	WHITEWATER CANAL	E. COLI	5A	2010	2023	HIGH
GREAT MIAMI	50800030502	FRANKLIN	ING0352_01	SALT CREEK	DISSOLVED OXYGEN	5A	2010	2023	MEDIUM
GREAT MIAMI	50800030502	FRANKLIN	ING0352_01	SALT CREEK	E. COLI	5A	2010	2023	HIGH
GREAT MIAMI	50800030503	RUSH	ING0353_01	BULL FORK	DISSOLVED OXYGEN	5A	2010	2023	MEDIUM
GREAT MIAMI	50800030503	FRANKLIN	ING0353_02	BULL FORK	DISSOLVED OXYGEN	5A	2010	2023	MEDIUM
GREAT MIAMI	50800030503	FRANKLIN	ING0353_T1006	LONG BRANCH	DISSOLVED OXYGEN	5A	2010	2023	MEDIUM
GREAT MIAMI	50800030602	FRANKLIN	ING0362_01	WHITEWATER CANAL	PCBS (FISH TISSUE)	5B	2010	2023	LOW
GREAT MIAMI	50800030603	FRANKLIN	ING0363_T1008	JIM RUN	E. COLI	5A	2010	2023	HIGH
GREAT MIAMI	50800030604	FRANKLIN	ING0364_01	PIPE CREEK	E. COLI	5A	2010	2023	HIGH
GREAT MIAMI	50800030604	FRANKLIN	ING0364_T1003	WALNUT FORK	E. COLI	5A	2010	2023	HIGH
GREAT MIAMI	50800030605	FRANKLIN	ING0365_01	WHITEWATER RIVER	PCBS (FISH TISSUE)	5B	2010	2023	LOW
GREAT MIAMI	50800030605	FRANKLIN	ING0365_02	WHITEWATER CANAL	E. COLI	5A	2012	2025	HIGH
GREAT MIAMI	50800030605	FRANKLIN	ING0365_02	WHITEWATER CANAL	PCBS (FISH TISSUE)	5B	2012	2025	LOW
GREAT MIAMI	50800030707	WAYNE	ING0377_02	WHITEWATER RIVER, EAST FORK	PCBS (FISH TISSUE)	5B	2010	2023	LOW
GREAT MIAMI	50800030707	WAYNE	ING0377_03	WHITEWATER RIVER, EAST FORK	E. COLI	5A	2010	2023	HIGH
GREAT MIAMI	50800030707	WAYNE	ING0377_03	WHITEWATER RIVER, EAST FORK	PCBS (FISH TISSUE)	5B	2010	2023	LOW
GREAT MIAMI	50800030707	WAYNE	ING0377_T1006	WHITEWATER RIVER, WEST FORK - UNNAMED TRIBUTARY	PCBS (FISH TISSUE)	5B	2010	2023	LOW
GREAT MIAMI	50800030707	WAYNE	ING0377_T1006A	WHITEWATER RIVER, WEST FORK - UNNAMED TRIBUTARY	PCBS (FISH TISSUE)	5B	2010	2023	LOW

BASIN	HYDROLOGIC UNIT CODE	COUNTY	ASSESSMENT UNIT ID	ASSESSMENT UNIT NAME	CAUSE OF IMPAIRMENT	CATEGORY	CYCLE FIRST LISTED	TARGET DATE FOR TMDL COMPLETION	PRIORITY RANKING
GREAT MIAMI	50800030707	WAYNE	ING0377_T1007	SHORT CREEK	PCBS (FISH TISSUE)	5B	2010	2023	LOW
GREAT MIAMI	50800030708	WAYNE	ING0378_03	ELKHORN CREEK	E. COLI	5A	2010	2023	HIGH
GREAT MIAMI	50800030711	UNION	ING037B_01	WHITEWATER RIVER, EAST FORK	PCBS (FISH TISSUE)	5B	2010	2023	LOW
GREAT MIAMI	50800030712	UNION	ING037C_02	SILVER CREEK	E. COLI	5A	2010	2023	HIGH
GREAT MIAMI	50800030712	UNION	ING037C_03	SILVER CREEK	E. COLI	5A	2010	2023	HIGH
GREAT MIAMI	50800030712	UNION	ING037C_T1010	SILVER CREEK - UNNAMED TRIBUTARY	E. COLI	5A	2010	2023	HIGH
GREAT MIAMI	50800030712	UNION	ING037C_T1011	SILVER CREEK - UNNAMED TRIBUTARY	E. COLI	5A	2010	2023	HIGH
GREAT MIAMI	50800030712	UNION	ING037C_T1012	SILVER CREEK - UNNAMED TRIBUTARY	E. COLI	5A	2010	2023	HIGH
GREAT MIAMI	50800030712	UNION	ING037C_T1013	WHITEWATER LAKE INLET	E. COLI	5A	2010	2023	HIGH
GREAT MIAMI	5080003070130	UNION	ING037D_00	SILVER CREEK – WHITEWATER LAKE	NUTRIENTS	5A	2010	2023	MEDIUM
GREAT MIAMI	50800030713	UNION	ING037D_02	RICHLAND CREEK	E. COLI	5A	2010	2023	HIGH
GREAT MIAMI	50800030713	UNION	ING037D_03	WHITEWATER RIVER, EAST FORK	PCBS (FISH TISSUE)	5B	2010	2023	LOW
GREAT MIAMI	50800030714	UNION	ING037E_05	HANNA CREEK	DISSOLVED OXYGEN	5A	2010	2023	MEDIUM
GREAT MIAMI	50800030714	UNION	ING037E_06	HANNA CREEK	DISSOLVED OXYGEN	5A	2010	2023	MEDIUM
GREAT MIAMI	50800030714	UNION	ING037E_06	HANNA CREEK	E. COLI	5A	2010	2023	HIGH
GREAT MIAMI	50800030714	UNION	ING037E_T1001	DUBOIS CREEK	E. COLI	5A	2010	2023	HIGH
GREAT MIAMI	50800030716	UNION	ING037G_01	TEMPLETON CREEK	DISSOLVED OXYGEN	5A	2010	2023	MEDIUM
GREAT MIAMI	50800030716	UNION	ING037G_01	TEMPLETON CREEK	E. COLI	5A	2010	2023	HIGH
GREAT MIAMI	50800030716	FRANKLIN	ING037G_T1001	WHITEWATER RIVER, EAST FORK - UNNAMED TRIBUTARY	DISSOLVED OXYGEN	5A	2010	2023	MEDIUM
GREAT MIAMI	50800030716	FRANKLIN	ING037G_T1001	WHITEWATER RIVER, EAST FORK - UNNAMED TRIBUTARY	E. COLI	5A	2010	2023	HIGH
GREAT MIAMI	50800030716	FRANKLIN	ING037G_T1002	WHITEWATER RIVER, EAST FORK - UNNAMED TRIBUTARY	DISSOLVED OXYGEN	5A	2010	2023	MEDIUM
GREAT MIAMI	50800030716	FRANKLIN	ING037G_T1002	WHITEWATER RIVER, EAST FORK - UNNAMED TRIBUTARY	E. COLI	5A	2010	2023	HIGH
GREAT MIAMI	50800030717	FRANKLIN	ING037H_01	WHITEWATER RIVER, EAST FORK	FREE CYANIDE	5A	2010	2023	MEDIUM
GREAT MIAMI	50800030717	UNION	ING037H_T1001	WHITEWATER RIVER, EAST FORK - UNNAMED TRIBUTARY	NUTRIENTS	5A	2010	2023	MEDIUM

BASIN	HYDROLOGIC UNIT CODE	COUNTY	ASSESSMENT UNIT ID	ASSESSMENT UNIT NAME	CAUSE OF IMPAIRMENT	CATEGORY	CYCLE FIRST LISTED	TARGET DATE FOR TMDL COMPLETION	PRIORITY RANKING
GREAT MIAMI	50800030717	UNION	ING037H_T1003	WHITEWATER RIVER, EAST FORK - UNNAMED TRIBUTARY	NUTRIENTS	5A	2010	2023	MEDIUM
GREAT MIAMI	50800030717	FRANKLIN	ING037H_T1006	WHITEWATER RIVER, EAST FORK - UNNAMED TRIBUTARY	NUTRIENTS	5A	2010	2023	MEDIUM
GREAT MIAMI	50800030717	FRANKLIN	ING037H_T1007	WHITEWATER RIVER, EAST FORK - UNNAMED TRIBUTARY	NUTRIENTS	5A	2010	2023	MEDIUM
GREAT MIAMI	50800030802	FRANKLIN	ING0382_01	BLUE CREEK	E. COLI	5A	2010	2023	HIGH
GREAT MIAMI	50800030802	FRANKLIN	ING0382_02	WOLF CREEK	E. COLI	5A	2010	2023	HIGH
GREAT MIAMI	50800030803	FRANKLIN	ING0383_02	BIG CEDAR CREEK	E. COLI	5A	2010	2023	HIGH
GREAT MIAMI	50800030803	FRANKLIN	ING0383_T1003	SLEEPY HOLLOW	E. COLI	5A	2010	2023	HIGH
GREAT MIAMI	50800030803	FRANKLIN	ING0383_T1004	BIG CEDAR CREEK-UNNAMED TRIBUTARY	E. COLI	5A	2010	2023	HIGH
GREAT MIAMI	50800030803	FRANKLIN	ING0383_T1005	POSSUM HOLLOW	E. COLI	5A	2010	2023	HIGH
GREAT MIAMI	50800030804	FRANKLIN	ING0384_01	WHITEWATER RIVER	DISSOLVED OXYGEN	5A	2010	2023	MEDIUM
GREAT MIAMI	50800030804	FRANKLIN	ING0384_01	WHITEWATER RIVER	E. COLI	5A	2010	2023	HIGH
GREAT MIAMI	50800030804	FRANKLIN	ING0384_T1001	WOLF CREEK	DISSOLVED OXYGEN	5A	2010	2023	MEDIUM
GREAT MIAMI	50800030804	FRANKLIN	ING0384_T1001	WOLF CREEK	E. COLI	5A	2006	2019	HIGH
GREAT MIAMI	50800030804	FRANKLIN	ING0384_T1003	RICHLAND CREEK	DISSOLVED OXYGEN	5A	2010	2023	MEDIUM
GREAT MIAMI	50800030804	FRANKLIN	ING0384_T1003	RICHLAND CREEK	E. COLI	5A	2010	2023	HIGH
GREAT MIAMI	50800030805	FRANKLIN	ING0385_01	WHITEWATER RIVER	PCBS (FISH TISSUE)	5B	2010	2023	LOW
GREAT MIAMI	50800030805	FRANKLIN	ING0385_01	WHITEWATER RIVER	TOTAL MERCURY (FISH TISSUE)	5B	2010	2023	LOW
GREAT MIAMI	50800030806	DEARBORN	ING0386_01	WHITEWATER RIVER	E. COLI	5A	2010	2023	HIGH
GREAT MIAMI	50800030806	FRANKLIN	ING0386_02	JOHNSON FORK	DISSOLVED OXYGEN	5A	2010	2023	MEDIUM
GREAT MIAMI	50800030806	FRANKLIN	ING0386_02	JOHNSON FORK	E. COLI	5A	2010	2023	HIGH
GREAT MIAMI	50800030806	DEARBORN	ING0386_T1001	LOGAN CREEK	E. COLI	5A	2010	2023	HIGH
GREAT MIAMI	50800030806	DEARBORN	ING0386_T1001	LOGAN CREEK	PCBS (FISH TISSUE)	5B	2010	2023	LOW
GREAT MIAMI	50800030806	DEARBORN	ING0386_T1001	LOGAN CREEK	TOTAL MERCURY (FISH TISSUE)	5B	2010	2023	LOW

BASIN	HYDROLOGIC UNIT CODE	COUNTY	ASSESSMENT UNIT ID	ASSESSMENT UNIT NAME	CAUSE OF IMPAIRMENT	CATEGORY	CYCLE FIRST LISTED	TARGET DATE FOR TMDL COMPLETION	PRIORITY RANKING
GREAT MIAMI	50800030806	DEARBORN	ING0386_T1002	LOGAN CREEK - UNNAMED TRIBUTARY	TOTAL MERCURY (FISH TISSUE)	5B	2010	2023	LOW
GREAT MIAMI	50800030806	FRANKLIN	ING0386_T1006	CRANES RUN	DISSOLVED OXYGEN	5A	2010	2023	MEDIUM
GREAT MIAMI	50800030806	FRANKLIN	ING0386_T1006	CRANES RUN	E. COLI	5A	2010	2023	HIGH
GREAT MIAMI	50800030806	FRANKLIN	ING0386_T1007	JOHNSON FORK - UNNAMED TRIBUTARY	DISSOLVED OXYGEN	5A	2010	2023	MEDIUM
GREAT MIAMI	50800030806	FRANKLIN	ING0386_T1007	JOHNSON FORK - UNNAMED TRIBUTARY	E. COLI	5A	2010	2023	HIGH
GREAT MIAMI	50800030806	DEARBORN	ING0386_T1008	JOHNSON FORK - UNNAMED TRIBUTARY	E. COLI	5A	2010	2023	HIGH
GREAT MIAMI	50800030808	FRANKLIN	ING0388_01	SOURS RUN	E. COLI	5A	2010	2023	HIGH
GREAT MIAMI	50800030808	FRANKLIN	ING0388_T1005	SOURS RUN - UNNAMED TRIBUTARY	E. COLI	5A	2010	2023	HIGH
GREAT MIAMI	50800030808	FRANKLIN	ING0388_T1007	SATER RUN	E. COLI	5A	2010	2023	HIGH
GREAT MIAMI	5080003070040	WAYNE	ING03P1012_00	MIDDLE FORK RESERVOIR	ALGAE	5A	1998	2011	MEDIUM
GREAT MIAMI	5080003070040	WAYNE	ING03P1012_00	MIDDLE FORK RESERVOIR	TASTE AND ODOR	5A	1998	2011	MEDIUM
GREAT MIAMI	5080003070180	FRANKLIN	ING03P1019_00	BROOKVILLE RESERVOIR	PCBS (FISH TISSUE)	5B	2006	2019	LOW
GREAT MIAMI	5080003070180	FRANKLIN	ING03P1019_00	BROOKVILLE RESERVOIR	TOTAL MERCURY (FISH TISSUE)	5B	2010	2023	LOW
OHIO RIVER	5090203	DEARBORN	INH1_01	OHIO RIVER - STATE LINE TO WOOLPER CREEK (KY)	DIOXIN (WATER)	5B	2010	2023	LOW
OHIO RIVER	5090203	DEARBORN	INH1_01	OHIO RIVER - STATE LINE TO WOOLPER CREEK (KY)	PCBS (WATER)	5B	2010	2023	LOW
OHIO RIVER	5090203	OHIO	INH1_02	OHIO RIVER - WOOLPER CREEK (KY) TO MIDDLE CREEK (KY)	DIOXIN (WATER)	5B	2010	2023	LOW
OHIO RIVER	5090203	OHIO	INH1_02	OHIO RIVER - WOOLPER CREEK (KY) TO MIDDLE CREEK (KY)	PCBS (WATER)	5B	2010	2023	LOW
OHIO RIVER	5090203	OHIO	INH1_03	OHIO RIVER - MIDDLE CREEK (KY) TO GRANTS CREEK (IN)	DIOXIN (WATER)	5B	2010	2023	LOW
OHIO RIVER	5090203	OHIO	INH1_03	OHIO RIVER - MIDDLE CREEK (KY) TO GRANTS CREEK (IN)	PCBS (WATER)	5B	2010	2023	LOW
OHIO RIVER	5090203	SWITZERLAND	INH1_04	OHIO RIVER - GRANTS CREEK (IN) TO HAMILTON, KY	DIOXIN (WATER)	5B	2010	2023	LOW
OHIO RIVER	5090203	SWITZERLAND	INH1_04	OHIO RIVER - GRANTS CREEK (IN) TO HAMILTON, KY	PCBS (WATER)	5B	2010	2023	LOW
OHIO RIVER	5090203	SWITZERLAND	INH1_05	OHIO RIVER - HAMILTON, KY TO WADE CREEK (IN)	DIOXIN (WATER)	5B	2010	2023	LOW

BASIN	HYDROLOGIC UNIT CODE	COUNTY	ASSESSMENT UNIT ID	ASSESSMENT UNIT NAME	CAUSE OF IMPAIRMENT	CATEGORY	CYCLE FIRST LISTED	TARGET DATE FOR TMDL COMPLETION	PRIORITY RANKING
OHIO RIVER	5090203	SWITZERLAND	INH1_05	OHIO RIVER - HAMILTON, KY TO WADE CREEK (IN)	PCBS (WATER)	5B	2010	2023	LOW
OHIO RIVER	5090203	SWITZERLAND	INH1_06	OHIO RIVER - WADE CREEK (IN) TO BIG SUGAR CREEK (KY)	DIOXIN (WATER)	5B	2010	2023	LOW
OHIO RIVER	5090203	SWITZERLAND	INH1_06	OHIO RIVER - WADE CREEK (IN) TO BIG SUGAR CREEK (KY)	PCBS (WATER)	5B	2010	2023	LOW
OHIO RIVER	5090203	SWITZERLAND	INH1_07	OHIO RIVER - BIG SUGAR CREEK (KY) TO BRYANT CREEK (IN)	DIOXIN (WATER)	5B	2010	2023	LOW
OHIO RIVER	5090203	SWITZERLAND	INH1_07	OHIO RIVER - BIG SUGAR CREEK (KY) TO BRYANT CREEK (IN)	PCBS (WATER)	5B	2010	2023	LOW
OHIO RIVER	5090203	SWITZERLAND	INH1_08	OHIO RIVER - BRYANT CREEK (IN) TO MARKLAND LOCKS AND DAM	DIOXIN (WATER)	5B	2010	2023	LOW
OHIO RIVER	5090203	SWITZERLAND	INH1_08	OHIO RIVER - BRYANT CREEK (IN) TO MARKLAND LOCKS AND DAM	PCBS (WATER)	5B	2010	2023	LOW
OHIO RIVER	5090203	SWITZERLAND	INH2_01	OHIO RIVER - MARKLAND LOCKS AND DAM TO BLACK ROCK CREEK (KY)	DIOXIN (WATER)	5B	2010	2023	LOW
OHIO RIVER	5090203	SWITZERLAND	INH2_01	OHIO RIVER - MARKLAND LOCKS AND DAM TO BLACK ROCK CREEK (KY)	PCBS (WATER)	5B	2010	2023	LOW
OHIO RIVER	5140101	SWITZERLAND	INH2_01	OHIO RIVER - MARKLAND LOCKS AND DAM TO BLACK ROCK CREEK (KY)	TOTAL MERCURY (WATER)	5A; 5B	2012	2025	LOW
OHIO RIVER	5090203	SWITZERLAND	INH2_02	OHIO RIVER - BLACK ROCK CREEK (KY) TO 2 MILES DS OF INDIAN C	DIOXIN (WATER)	5B	2010	2023	LOW
OHIO RIVER	5090203	SWITZERLAND	INH2_02	OHIO RIVER - BLACK ROCK CREEK (KY) TO 2 MILES DS OF INDIAN C	PCBS (WATER)	5B	2010	2023	LOW
OHIO RIVER	5140101	SWITZERLAND	INH2_02	OHIO RIVER - BLACK ROCK CREEK (KY) TO 2 MILES DS OF INDIAN CREEK (IN)	TOTAL MERCURY (WATER)	5A; 5B	2012	2025	LOW
OHIO RIVER	5090203	SWITZERLAND	INH2_03	OHIO RIVER - 2 MILES DS OF INDIAN CREEK (IN) TO KENTUCKY RIV	DIOXIN (WATER)	5B	2010	2023	LOW
OHIO RIVER	5090203	SWITZERLAND	INH2_03	OHIO RIVER - 2 MILES DS OF INDIAN CREEK (IN) TO KENTUCKY RIV	PCBS (WATER)	5B	2010	2023	LOW
OHIO RIVER	5140101	SWITZERLAND	INH2_03	OHIO RIVER - 2 MILES DS OF INDIAN CREEK (IN) TO KENTUCKY RIVER (KY)	TOTAL MERCURY (WATER)	5A; 5B	2012	2025	LOW
OHIO RIVER	5140101	JEFFERSON	INH3_01	OHIO RIVER - KENTYCKY RIVER (KY) TO INDIAN KENTUCK CREEK (IN	DIOXIN (WATER)	5B	2010	2023	LOW
OHIO RIVER	5140101	JEFFERSON	INH3_01	OHIO RIVER - KENTYCKY RIVER (KY) TO INDIAN KENTUCK CREEK (IN	PCBS (WATER)	5B	2010	2023	LOW
OHIO RIVER	5140101	JEFFERSON	INH3_01	OHIO RIVER - KENTYCKY RIVER (KY) TO INDIAN KENTUCK CREEK (IN)	TOTAL MERCURY (WATER)	5A; 5B	2012	2025	LOW

BASIN	HYDROLOGIC UNIT CODE	COUNTY	ASSESSMENT UNIT ID	ASSESSMENT UNIT NAME	CAUSE OF IMPAIRMENT	CATEGORY	CYCLE FIRST LISTED	TARGET DATE FOR TMDL COMPLETION	PRIORITY RANKING
OHIO RIVER	5140101	JEFFERSON	INH3_02	OHIO RIVER - INDIAN KENTUCK CREEK (IN) TO TO EAGLE HOLLOW, I	DIOXIN (WATER)	5B	2010	2023	LOW
OHIO RIVER	5140101	JEFFERSON	INH3_02	OHIO RIVER - INDIAN KENTUCK CREEK (IN) TO TO EAGLE HOLLOW, I	PCBS (WATER)	5B	2010	2023	LOW
OHIO RIVER	5140101	JEFFERSON	INH3_02	OHIO RIVER - INDIAN KENTUCK CREEK (IN) TO TO EAGLE HOLLOW, IN	TOTAL MERCURY (WATER)	5A; 5B	2012	2025	LOW
OHIO RIVER	5140101	JEFFERSON	INH3_03	OHIO RIVER - EAGLE HOLLOW, IN TO CLIFTY CREEK (IN)	DIOXIN (WATER)	5B	2010	2023	LOW
OHIO RIVER	5140101	JEFFERSON	INH3_03	OHIO RIVER - EAGLE HOLLOW, IN TO CLIFTY CREEK (IN)	PCBS (WATER)	5B	2010	2023	LOW
OHIO RIVER	5140101	JEFFERSON	INH3_03	OHIO RIVER - EAGLE HOLLOW, IN TO CLIFTY CREEK (IN)	TOTAL MERCURY (WATER)	5A; 5B	2012	2025	LOW
OHIO RIVER	5140101	JEFFERSON	INH3_04	OHIO RIVER - CLIFTY CREEK (IN) TO HARTE FALLS CREEK (IN)	DIOXIN (WATER)	5B	2010	2023	LOW
OHIO RIVER	5140101	JEFFERSON	INH3_04	OHIO RIVER - CLIFTY CREEK (IN) TO HARTE FALLS CREEK (IN)	PCBS (WATER)	5B	2010	2023	LOW
OHIO RIVER	5140101	JEFFERSON	INH3_04	OHIO RIVER - CLIFTY CREEK (IN) TO HARTE FALLS CREEK (IN)	TOTAL MERCURY (WATER)	5A; 5B	2012	2025	LOW
OHIO RIVER	5140101	JEFFERSON	INH3_05	OHIO RIVER - HARTE FALLS (IN) TO MARBLE HILL, IN	DIOXIN (WATER)	5B	2010	2023	LOW
OHIO RIVER	5140101	JEFFERSON	INH3_05	OHIO RIVER - HARTE FALLS (IN) TO MARBLE HILL, IN	PCBS (WATER)	5B	2010	2023	LOW
OHIO RIVER	5140101	JEFFERSON	INH3_05	OHIO RIVER - HARTE FALLS (IN) TO MARBLE HILL, IN	TOTAL MERCURY (WATER)	5A; 5B	2012	2025	LOW
OHIO RIVER	5140101	CLARK	INH3_06	OHIO RIVER - MARBLE HILL, IN TO PATTONS CREEK (KY)	DIOXIN (WATER)	5B	2010	2023	LOW
OHIO RIVER	5140101	CLARK	INH3_06	OHIO RIVER - MARBLE HILL, IN TO PATTONS CREEK (KY)	PCBS (WATER)	5B	2010	2023	LOW
OHIO RIVER	5140101	CLARK	INH3_06	OHIO RIVER - MARBLE HILL, IN TO PATTONS CREEK (KY)	TOTAL MERCURY (WATER)	5A; 5B	2012	2025	LOW
OHIO RIVER	5140101	CLARK	INH3_07	OHIO RIVER - PATTONS CREEK (KY) TO WESTPORT, KY	DIOXIN (WATER)	5B	2010	2023	LOW
OHIO RIVER	5140101	CLARK	INH3_07	OHIO RIVER - PATTONS CREEK (KY) TO WESTPORT, KY	PCBS (WATER)	5B	2010	2023	LOW
OHIO RIVER	5140101	CLARK	INH3_07	OHIO RIVER - PATTONS CREEK (KY) TO WESTPORT, KY	TOTAL MERCURY (WATER)	5A; 5B	2012	2025	LOW
OHIO RIVER	5140101	CLARK	INH3_08	OHIO RIVER - WESTPORT, KY TO OWEN CREEK (IN)	DIOXIN (WATER)	5B	2010	2023	LOW

BASIN	HYDROLOGIC UNIT CODE	COUNTY	ASSESSMENT UNIT ID	ASSESSMENT UNIT NAME	CAUSE OF IMPAIRMENT	CATEGORY	CYCLE FIRST LISTED	TARGET DATE FOR TMDL COMPLETION	PRIORITY RANKING
OHIO RIVER	5140101	CLARK	INH3_08	OHIO RIVER - WESTPORT, KY TO OWEN CREEK (IN)	PCBS (WATER)	5B	2010	2023	LOW
OHIO RIVER	5140101	CLARK	INH3_08	OHIO RIVER - WESTPORT, KY TO OWEN CREEK (IN)	TOTAL MERCURY (WATER)	5A; 5B	2012	2025	LOW
OHIO RIVER	5140101	CLARK	INH3_09	OHIO RIVER - OWN CREEK (IN) TO JENNY LIND RUN (IN)	DIOXIN (WATER)	5B	2010	2023	LOW
OHIO RIVER	5140101	CLARK	INH3_09	OHIO RIVER - OWN CREEK (IN) TO JENNY LIND RUN (IN)	PCBS (WATER)	5B	2010	2023	LOW
OHIO RIVER	5140101	CLARK	INH3_09	OHIO RIVER - OWN CREEK (IN) TO JENNY LIND RUN (IN)	TOTAL MERCURY (WATER)	5A; 5B	2012	2025	LOW
OHIO RIVER	5140101	CLARK	INH3_10	OHIO RIVER - JENNY LIND RUN (IN) TO UTICA, IN	DIOXIN (WATER)	5B	2010	2023	LOW
OHIO RIVER	5140101	CLARK	INH3_10*	OHIO RIVER - JENNY LIND RUN (IN) TO UTICA, IN	E. COLI	5A	2012	2025	HIGH
OHIO RIVER	5140101	CLARK	INH3_10	OHIO RIVER - JENNY LIND RUN (IN) TO UTICA, IN	PCBS (WATER)	5B	2010	2023	LOW
OHIO RIVER	5140101	CLARK	INH3_10	OHIO RIVER - JENNY LIND RUN (IN) TO UTICA, IN	TOTAL MERCURY (WATER)	5A; 5B	2012	2025	LOW
OHIO RIVER	5140101	CLARK	INH3_11	OHIO RIVER - UTICA, IN TO JEFFERSONVILLE, IN	DIOXIN (WATER)	5B	2010	2023	LOW
OHIO RIVER	5140101	CLARK	INH3_11	OHIO RIVER - UTICA, IN TO JEFFERSONVILLE, IN	PCBS (WATER)	5B	2010	2023	LOW
OHIO RIVER	5140101	CLARK	INH3_11	OHIO RIVER - UTICA, IN TO JEFFERSONVILLE, IN	TOTAL MERCURY (WATER)	5A; 5B	2012	2025	LOW
OHIO RIVER	5140101	CLARK	INH3_12	OHIO RIVER - JEFFERSONVILLE, IN TO MCALPINE LOCKS AND DAM	DIOXIN (WATER)	5B	2010	2023	LOW
OHIO RIVER	5140101	CLARK	INH3_12*	OHIO RIVER - JEFFERSONVILLE, IN TO MCALPINE LOCKS AND DAM	E. COLI	5A	2010	2023	HIGH
OHIO RIVER	5140101	CLARK	INH3_12	OHIO RIVER - JEFFERSONVILLE, IN TO MCALPINE LOCKS AND DAM	PCBS (WATER)	5B	2010	2023	LOW
OHIO RIVER	5140101	CLARK	INH3_12	OHIO RIVER - JEFFERSONVILLE, IN TO MCALPINE LOCKS AND DAM	TOTAL MERCURY (FISH TISSUE)	5B	2010	2023	LOW
OHIO RIVER	5140101	CLARK	INH3_12	OHIO RIVER - JEFFERSONVILLE, IN TO MCALPINE LOCKS AND DAM	TOTAL MERCURY (WATER)	5A; 5B	2012	2025	LOW
OHIO RIVER	5140101	FLOYD	INH3_13	OHIO RIVER - MCALPINE LOCKS AND DAM TO NEW ALBANY, IN	DIOXIN (WATER)	5B	2010	2023	LOW
OHIO RIVER	5140101	FLOYD	INH3_13*	OHIO RIVER - MCALPINE LOCKS AND DAM TO NEW ALBANY, IN	E. COLI	5A	2012	2025	HIGH

BASIN	HYDROLOGIC UNIT CODE	COUNTY	ASSESSMENT UNIT ID	ASSESSMENT UNIT NAME	CAUSE OF IMPAIRMENT	CATEGORY	CYCLE FIRST LISTED	TARGET DATE FOR TMDL COMPLETION	PRIORITY RANKING
OHIO RIVER	5140101	FLOYD	INH3_13	OHIO RIVER - MCALPINE LOCKS AND DAM TO NEW ALBANY, IN	PCBS (WATER)	5B	2010	2023	LOW
OHIO RIVER	5140101	FLOYD	INH3_13	OHIO RIVER - MCALPINE LOCKS AND DAM TO NEW ALBANY, IN	TOTAL MERCURY (WATER)	5A; 5B	2012	2025	LOW
OHIO RIVER	5140101	FLOYD	INH4_01	OHIO RIVER - NEW ALBANY, IN TO MILL CREEK CUTOFF (KY)	DIOXIN (WATER)	5B	2010	2023	LOW
OHIO RIVER	5140101	FLOYD	INH4_01*	OHIO RIVER - NEW ALBANY, IN TO MILL CREEK CUTOFF (KY)	E. COLI	5A	2010	2023	HIGH
OHIO RIVER	5140101	FLOYD	INH4_01	OHIO RIVER - NEW ALBANY, IN TO MILL CREEK CUTOFF (KY)	PCBS (WATER)	5B	2010	2023	LOW
OHIO RIVER	5140101	FLOYD	INH4_01	OHIO RIVER - NEW ALBANY, IN TO MILL CREEK CUTOFF (KY)	TOTAL MERCURY (FISH TISSUE)	5B	2010	2023	LOW
OHIO RIVER	5140101	FLOYD	INH4_01	OHIO RIVER - NEW ALBANY, IN TO MILL CREEK CUTOFF (KY)	TOTAL MERCURY (WATER)	5A; 5B	2010	2023	LOW
OHIO RIVER	5140101	FLOYD	INH4_01	OHIO RIVER - NEW ALBANY, IN TO MILL CREEK CUTOFF (KY)	TOTAL MERCURY (WATER)	5A; 5B	2010	2023	LOW
OHIO RIVER	5140101	HARRISON	INH4_02	OHIO RIVER - MILL CREEK CUTOFF (KY) TO SUGAR GROVE, IN	DIOXIN (WATER)	5B	2010	2023	LOW
OHIO RIVER	5140101	HARRISON	INH4_02*	OHIO RIVER - MILL CREEK CUTOFF (KY) TO SUGAR GROVE, IN	E. COLI	5A	2010	2023	HIGH
OHIO RIVER	5140101	HARRISON	INH4_02	OHIO RIVER - MILL CREEK CUTOFF (KY) TO SUGAR GROVE, IN	PCBS (WATER)	5B	2010	2023	LOW
OHIO RIVER	5140101	HARRISON	INH4_02	OHIO RIVER - MILL CREEK CUTOFF (KY) TO SUGAR GROVE, IN	TOTAL MERCURY (FISH TISSUE)	5B	2010	2023	LOW
OHIO RIVER	5140101	HARRISON	INH4_02	OHIO RIVER - MILL CREEK CUTOFF (KY) TO SUGAR GROVE, IN	TOTAL MERCURY (WATER)	5A; 5B	2010	2023	LOW
OHIO RIVER	5140101	HARRISON	INH4_02	OHIO RIVER - MILL CREEK CUTOFF (KY) TO SUGAR GROVE, IN	TOTAL MERCURY (WATER)	5A; 5B	2010	2023	LOW
OHIO RIVER	5140101	HARRISON	INH4_03	OHIO RIVER - SUGAR GROVE, IN TO MEADOW LAWN, KY	DIOXIN (WATER)	5B	2010	2023	LOW
OHIO RIVER	5140101	HARRISON	INH4_03*	OHIO RIVER - SUGAR GROVE, IN TO MEADOW LAWN, KY	E. COLI	5A	2010	2023	HIGH
OHIO RIVER	5140101	HARRISON	INH4_03	OHIO RIVER - SUGAR GROVE, IN TO MEADOW LAWN, KY	PCBS (WATER)	5B	2010	2023	LOW
OHIO RIVER	5140101	HARRISON	INH4_03	OHIO RIVER - SUGAR GROVE, IN TO MEADOW LAWN, KY	TOTAL MERCURY (FISH TISSUE)	5B	2010	2023	LOW
OHIO RIVER	5140101	HARRISON	INH4_03	OHIO RIVER - SUGAR GROVE, IN TO MEADOW LAWN, KY	TOTAL MERCURY (WATER)	5A; 5B	2010	2023	LOW

BASIN	HYDROLOGIC UNIT CODE	COUNTY	ASSESSMENT UNIT ID	ASSESSMENT UNIT NAME	CAUSE OF IMPAIRMENT	CATEGORY	CYCLE FIRST LISTED	TARGET DATE FOR TMDL COMPLETION	PRIORITY RANKING
OHIO RIVER	5140101	HARRISON	INH4_03	OHIO RIVER - SUGAR GROVE, IN TO MEADOW LAWN, KY	TOTAL MERCURY (WATER)	5A; 5B	2010	2023	LOW
OHIO RIVER	5140101	HARRISON	INH4_04	OHIO RIVER - MEADOW LAWN, KY TO SALT RIVER (KY)	DIOXIN (WATER)	5B	2010	2023	LOW
OHIO RIVER	5140101	HARRISON	INH4_04*	OHIO RIVER - MEADOW LAWN, KY TO SALT RIVER (KY)	E. COLI	5A	2010	2023	HIGH
OHIO RIVER	5140101	HARRISON	INH4_04	OHIO RIVER - MEADOW LAWN, KY TO SALT RIVER (KY)	PCBS (WATER)	5B	2010	2023	LOW
OHIO RIVER	5140101	HARRISON	INH4_04	OHIO RIVER - MEADOW LAWN, KY TO SALT RIVER (KY)	TOTAL MERCURY (FISH TISSUE)	5B	2010	2023	LOW
OHIO RIVER	5140101	HARRISON	INH4_04	OHIO RIVER - MEADOW LAWN, KY TO SALT RIVER (KY)	TOTAL MERCURY (WATER)	5A; 5B	2010	2023	LOW
OHIO RIVER	5140101	HARRISON	INH4_05	OHIO RIVER - SALT RIVER (KY) TO MOSQUITO CREEK (IN)	DIOXIN (WATER)	5B	2010	2023	LOW
OHIO RIVER	5140101	HARRISON	INH4_05*	OHIO RIVER - SALT RIVER (KY) TO MOSQUITO CREEK (IN)	E. COLI	5A	2010	2023	HIGH
OHIO RIVER	5140101	HARRISON	INH4_05	OHIO RIVER - SALT RIVER (KY) TO MOSQUITO CREEK (IN)	PCBS (WATER)	5B	2010	2023	LOW
OHIO RIVER	5140101	HARRISON	INH4_05	OHIO RIVER - SALT RIVER (KY) TO MOSQUITO CREEK (IN)	TOTAL MERCURY (FISH TISSUE)	5B	2010	2023	LOW
OHIO RIVER	5140101	HARRISON	INH4_05	OHIO RIVER - SALT RIVER (KY) TO MOSQUITO CREEK (IN)	TOTAL MERCURY (WATER)	5A; 5B	2010	2023	LOW
OHIO RIVER	5140201	HARRISON	INH5_01	OHIO RIVER - MOSQITO CREEK (IN) TO DOE RUN (KY)	DIOXIN (WATER)	5B	2010	2023	LOW
OHIO RIVER	5140201	HARRISON	INH5_01*	OHIO RIVER - MOSQITO CREEK (IN) TO DOE RUN (KY)	E. COLI	5A	2010	2023	HIGH
OHIO RIVER	5140201	HARRISON	INH5_01	OHIO RIVER - MOSQITO CREEK (IN) TO DOE RUN (KY)	PCBS (WATER)	5B	2010	2023	LOW
OHIO RIVER	5140201	HARRISON	INH5_01	OHIO RIVER - MOSQITO CREEK (IN) TO DOE RUN (KY)	TOTAL MERCURY (FISH TISSUE)	5B	2010	2023	LOW
OHIO RIVER	5140201	HARRISON	INH5_01	OHIO RIVER - MOSQITO CREEK (IN) TO DOE RUN (KY)	TOTAL MERCURY (WATER)	5A; 5B	2010	2023	LOW
OHIO RIVER	5140201	HARRISON	INH5_02	OHIO RIVER - DOE RUN (KY) TO BUCK CREEK (KY)	DIOXIN (WATER)	5B	2010	2023	LOW
OHIO RIVER	5140201	HARRISON	INH5_02*	OHIO RIVER - DOE RUN (KY) TO BUCK CREEK (KY)	E. COLI	5A	2010	2023	HIGH
OHIO RIVER	5140201	HARRISON	INH5_02	OHIO RIVER - DOE RUN (KY) TO BUCK CREEK (KY)	PCBS (WATER)	5B	2010	2023	LOW

BASIN	HYDROLOGIC UNIT CODE	COUNTY	ASSESSMENT UNIT ID	ASSESSMENT UNIT NAME	CAUSE OF IMPAIRMENT	CATEGORY	CYCLE FIRST LISTED	TARGET DATE FOR TMDL COMPLETION	PRIORITY RANKING
OHIO RIVER	5140201	HARRISON	INH5_02	OHIO RIVER - DOE RUN (KY) TO BUCK CREEK (KY)	TOTAL MERCURY (FISH TISSUE)	5B	2010	2023	LOW
OHIO RIVER	5140201	HARRISON	INH5_02	OHIO RIVER - DOE RUN (KY) TO BUCK CREEK (KY)	TOTAL MERCURY (WATER)	5A; 5B	2010	2023	LOW
OHIO RIVER	5140201	HARRISON	INH5_03	OHIO RIVER - BUCK CREEK (KY) TO FRENCH CREEK (KY)	DIOXIN (WATER)	5B	2010	2023	LOW
OHIO RIVER	5140201	HARRISON	INH5_03*	OHIO RIVER - BUCK CREEK (KY) TO FRENCH CREEK (KY)	E. COLI	5A	2010	2023	HIGH
OHIO RIVER	5140201	HARRISON	INH5_03	OHIO RIVER - BUCK CREEK (KY) TO FRENCH CREEK (KY)	PCBS (WATER)	5B	2010	2023	LOW
OHIO RIVER	5140201	HARRISON	INH5_03	OHIO RIVER - BUCK CREEK (KY) TO FRENCH CREEK (KY)	TOTAL MERCURY (FISH TISSUE)	5B	2010	2023	LOW
OHIO RIVER	5140201	HARRISON	INH5_03	OHIO RIVER - BUCK CREEK (KY) TO FRENCH CREEK (KY)	TOTAL MERCURY (WATER)	5A; 5B	2010	2023	LOW
OHIO RIVER	5140201	HARRISON	INH5_04	OHIO RIVER - FRENCH CREEK (KY) TO NEW AMSTERDAM, IN	DIOXIN (WATER)	5B	2010	2023	LOW
OHIO RIVER	5140201	HARRISON	INH5_04*	OHIO RIVER - FRENCH CREEK (KY) TO NEW AMSTERDAM, IN	E. COLI	5A	2010	2023	HIGH
OHIO RIVER	5140201	HARRISON	INH5_04	OHIO RIVER - FRENCH CREEK (KY) TO NEW AMSTERDAM, IN	PCBS (WATER)	5B	2010	2023	LOW
OHIO RIVER	5140201	HARRISON	INH5_04	OHIO RIVER - FRENCH CREEK (KY) TO NEW AMSTERDAM, IN	TOTAL MERCURY (FISH TISSUE)	5B	2010	2023	LOW
OHIO RIVER	5140201	HARRISON	INH5_04	OHIO RIVER - FRENCH CREEK (KY) TO NEW AMSTERDAM, IN	TOTAL MERCURY (WATER)	5A; 5B	2010	2023	LOW
OHIO RIVER	5140201	HARRISON	INH5_05	OHIO RIVER - NEW AMSTERDAM, IN TO BLUE RIVER (IN)	DIOXIN (WATER)	5B	2010	2023	LOW
OHIO RIVER	5140201	HARRISON	INH5_05*	OHIO RIVER - NEW AMSTERDAM, IN TO BLUE RIVER (IN)	E. COLI	5A	2010	2023	HIGH
OHIO RIVER	5140201	HARRISON	INH5_05	OHIO RIVER - NEW AMSTERDAM, IN TO BLUE RIVER (IN)	PCBS (WATER)	5B	2010	2023	LOW
OHIO RIVER	5140201	HARRISON	INH5_05	OHIO RIVER - NEW AMSTERDAM, IN TO BLUE RIVER (IN)	TOTAL MERCURY (FISH TISSUE)	5B	2010	2023	LOW
OHIO RIVER	5140201	HARRISON	INH5_05	OHIO RIVER - NEW AMSTERDAM, IN TO BLUE RIVER (IN)	TOTAL MERCURY (WATER)	5A; 5B	2010	2023	LOW
OHIO RIVER	5140201	CRAWFORD	INH5_06	OHIO RIVER - BLUE RIVER (IN) TO WOLF CREEK (KY)	DIOXIN (WATER)	5B	2010	2023	LOW
OHIO RIVER	5140201	CRAWFORD	INH5_06*	OHIO RIVER - BLUE RIVER (IN) TO WOLF CREEK (KY)	E. COLI	5A	2010	2023	HIGH

BASIN	HYDROLOGIC UNIT CODE	COUNTY	ASSESSMENT UNIT ID	ASSESSMENT UNIT NAME	CAUSE OF IMPAIRMENT	CATEGORY	CYCLE FIRST LISTED	TARGET DATE FOR TMDL COMPLETION	PRIORITY RANKING
OHIO RIVER	5140201	CRAWFORD	INH5_06	OHIO RIVER - BLUE RIVER (IN) TO WOLF CREEK (KY)	PCBS (WATER)	5B	2010	2023	LOW
OHIO RIVER	5140201	CRAWFORD	INH5_06	OHIO RIVER - BLUE RIVER (IN) TO WOLF CREEK (KY)	TOTAL MERCURY (FISH TISSUE)	5B	2010	2023	LOW
OHIO RIVER	5140201	CRAWFORD	INH5_06	OHIO RIVER - BLUE RIVER (IN) TO WOLF CREEK (KY)	TOTAL MERCURY (WATER)	5A; 5B	2010	2023	LOW
OHIO RIVER	5140201	CRAWFORD	INH5_07	OHIO RIVER - WOLF CREEK (KY) TO LITTLE BLUE RIVER (IN)	DIOXIN (WATER)	5B	2010	2023	LOW
OHIO RIVER	5140201	CRAWFORD	INH5_07*	OHIO RIVER - WOLF CREEK (KY) TO LITTLE BLUE RIVER (IN)	E. COLI	5A	2010	2023	HIGH
OHIO RIVER	5140201	CRAWFORD	INH5_07	OHIO RIVER - WOLF CREEK (KY) TO LITTLE BLUE RIVER (IN)	PCBS (WATER)	5B	2010	2023	LOW
OHIO RIVER	5140201	CRAWFORD	INH5_07	OHIO RIVER - WOLF CREEK (KY) TO LITTLE BLUE RIVER (IN)	TOTAL MERCURY (FISH TISSUE)	5B	2010	2023	LOW
OHIO RIVER	5140201	CRAWFORD	INH5_07	OHIO RIVER - WOLF CREEK (KY) TO LITTLE BLUE RIVER (IN)	TOTAL MERCURY (WATER)	5A; 5B	2010	2023	LOW
OHIO RIVER	5140201	PERRY	INH5_08	OHIO RIVER - LITTLE BLUE RIVER (IN) TO SPRING CREEK (KY)	DIOXIN (WATER)	5B	2010	2023	LOW
OHIO RIVER	5140201	PERRY	INH5_08*	OHIO RIVER - LITTLE BLUE RIVER (IN) TO SPRING CREEK (KY)	E. COLI	5A	2010	2023	HIGH
OHIO RIVER	5140201	PERRY	INH5_08	OHIO RIVER - LITTLE BLUE RIVER (IN) TO SPRING CREEK (KY)	PCBS (WATER)	5B	2010	2023	LOW
OHIO RIVER	5140201	PERRY	INH5_08	OHIO RIVER - LITTLE BLUE RIVER (IN) TO SPRING CREEK (KY)	TOTAL MERCURY (FISH TISSUE)	5B	2010	2023	LOW
OHIO RIVER	5140201	PERRY	INH5_08	OHIO RIVER - LITTLE BLUE RIVER (IN) TO SPRING CREEK (KY)	TOTAL MERCURY (WATER)	5A; 5B	2010	2023	LOW
OHIO RIVER	5140201	PERRY	INH5_09	OHIO RIVER - SPRING CREEK (KY) TO OIL CREEK (IN)	DIOXIN (WATER)	5B	2010	2023	LOW
OHIO RIVER	5140201	PERRY	INH5_09*	OHIO RIVER - SPRING CREEK (KY) TO OIL CREEK (IN)	E. COLI	5A	2010	2023	HIGH
OHIO RIVER	5140201	PERRY	INH5_09	OHIO RIVER - SPRING CREEK (KY) TO OIL CREEK (IN)	PCBS (WATER)	5B	2010	2023	LOW
OHIO RIVER	5140201	PERRY	INH5_09	OHIO RIVER - SPRING CREEK (KY) TO OIL CREEK (IN)	TOTAL MERCURY (FISH TISSUE)	5B	2010	2023	LOW
OHIO RIVER	5140201	PERRY	INH5_09	OHIO RIVER - SPRING CREEK (KY) TO OIL CREEK (IN)	TOTAL MERCURY (WATER)	5A; 5B	2010	2023	LOW
OHIO RIVER	5140201	PERRY	INH5_10	OHIO RIVER - OIL CREEK (IN) TO YELLOW BANK CREEK (KY)	DIOXIN (WATER)	5B	2010	2023	LOW

BASIN	HYDROLOGIC UNIT CODE	COUNTY	ASSESSMENT UNIT ID	ASSESSMENT UNIT NAME	CAUSE OF IMPAIRMENT	CATEGORY	CYCLE FIRST LISTED	TARGET DATE FOR TMDL COMPLETION	PRIORITY RANKING
OHIO RIVER	5140201	PERRY	INH5_10*	OHIO RIVER - OIL CREEK (IN) TO YELLOW BANK CREEK (KY)	E. COLI	5A	2010	2023	HIGH
OHIO RIVER	5140201	PERRY	INH5_10	OHIO RIVER - OIL CREEK (IN) TO YELLOW BANK CREEK (KY)	PCBS (WATER)	5B	2010	2023	LOW
OHIO RIVER	5140201	PERRY	INH5_10	OHIO RIVER - OIL CREEK (IN) TO YELLOW BANK CREEK (KY)	TOTAL MERCURY (FISH TISSUE)	5B	2010	2023	LOW
OHIO RIVER	5140201	PERRY	INH5_10	OHIO RIVER - OIL CREEK (IN) TO YELLOW BANK CREEK (KY)	TOTAL MERCURY (WATER)	5A; 5B	2010	2023	LOW
OHIO RIVER	5140201	PERRY	INH5_11	OHIO RIVER - YELLOW BANK CREEK (KY) TO SINKING CREEK (KY)	DIOXIN (WATER)	5B	2010	2023	LOW
OHIO RIVER	5140201	PERRY	INH5_11*	OHIO RIVER - YELLOW BANK CREEK (KY) TO SINKING CREEK (KY)	E. COLI	5A	2010	2023	HIGH
OHIO RIVER	5140201	PERRY	INH5_11	OHIO RIVER - YELLOW BANK CREEK (KY) TO SINKING CREEK (KY)	PCBS (WATER)	5B	2010	2023	LOW
OHIO RIVER	5140201	PERRY	INH5_11	OHIO RIVER - YELLOW BANK CREEK (KY) TO SINKING CREEK (KY)	TOTAL MERCURY (FISH TISSUE)	5B	2010	2023	LOW
OHIO RIVER	5140201	PERRY	INH5_11	OHIO RIVER - YELLOW BANK CREEK (KY) TO SINKING CREEK (KY)	TOTAL MERCURY (WATER)	5A; 5B	2010	2023	LOW
OHIO RIVER	5140201	PERRY	INH5_12	OHIO RIVER - SINKING CREEK (KY) TO BEAR CREEK (IN)	DIOXIN (WATER)	5B	2010	2023	LOW
OHIO RIVER	5140201	PERRY	INH5_12*	OHIO RIVER - SINKING CREEK (KY) TO BEAR CREEK (IN)	E. COLI	5A	2010	2023	HIGH
OHIO RIVER	5140201	PERRY	INH5_12	OHIO RIVER - SINKING CREEK (KY) TO BEAR CREEK (IN)	PCBS (WATER)	5B	2010	2023	LOW
OHIO RIVER	5140201	PERRY	INH5_12	OHIO RIVER - SINKING CREEK (KY) TO BEAR CREEK (IN)	TOTAL MERCURY (FISH TISSUE)	5B	2010	2023	LOW
OHIO RIVER	5140201	PERRY	INH5_12	OHIO RIVER - SINKING CREEK (KY) TO BEAR CREEK (IN)	TOTAL MERCURY (WATER)	5A; 5B	2010	2023	LOW
OHIO RIVER	5140201	PERRY	INH5_13	OHIO RIVER - BEAR CREEK (IN) TO CLOVER CREEK (KY)	DIOXIN (WATER)	5B	2010	2023	LOW
OHIO RIVER	5140201	PERRY	INH5_13*	OHIO RIVER - BEAR CREEK (IN) TO CLOVER CREEK (KY)	E. COLI	5A	2010	2023	HIGH
OHIO RIVER	5140201	PERRY	INH5_13	OHIO RIVER - BEAR CREEK (IN) TO CLOVER CREEK (KY)	PCBS (WATER)	5B	2010	2023	LOW
OHIO RIVER	5140201	PERRY	INH5_13	OHIO RIVER - BEAR CREEK (IN) TO CLOVER CREEK (KY)	TOTAL MERCURY (FISH TISSUE)	5B	2010	2023	LOW
OHIO RIVER	5140201	PERRY	INH5_13	OHIO RIVER - BEAR CREEK (IN) TO CLOVER CREEK (KY)	TOTAL MERCURY (WATER)	5A; 5B	2010	2023	LOW

BASIN	HYDROLOGIC UNIT CODE	COUNTY	ASSESSMENT UNIT ID	ASSESSMENT UNIT NAME	CAUSE OF IMPAIRMENT	CATEGORY	CYCLE FIRST LISTED	TARGET DATE FOR TMDL COMPLETION	PRIORITY RANKING
OHIO RIVER	5140201	PERRY	INH5_14	OHIO RIVER - CLOVER CREEK (KY) TO DEER CREEK (IN)	DIOXIN (WATER)	5B	2010	2023	LOW
OHIO RIVER	5140201	PERRY	INH5_14*	OHIO RIVER - CLOVER CREEK (KY) TO DEER CREEK (IN)	E. COLI	5A	2010	2023	HIGH
OHIO RIVER	5140201	PERRY	INH5_14	OHIO RIVER - CLOVER CREEK (KY) TO DEER CREEK (IN)	PCBS (WATER)	5B	2010	2023	LOW
OHIO RIVER	5140201	PERRY	INH5_14	OHIO RIVER - CLOVER CREEK (KY) TO DEER CREEK (IN)	TOTAL MERCURY (FISH TISSUE)	5B	2010	2023	LOW
OHIO RIVER	5140201	PERRY	INH5_14	OHIO RIVER - CLOVER CREEK (KY) TO DEER CREEK (IN)	TOTAL MERCURY (WATER)	5A; 5B	2010	2023	LOW
OHIO RIVER	5140201	PERRY	INH5_15	OHIO RIVER - DEER CREEK (IN) TO CANNELTON LOCKS AND DAM	DIOXIN (WATER)	5B	2010	2023	LOW
OHIO RIVER	5140201	PERRY	INH5_15*	OHIO RIVER - DEER CREEK (IN) TO CANNELTON LOCKS AND DAM	E. COLI	5A	2010	2023	HIGH
OHIO RIVER	5140201	PERRY	INH5_15	OHIO RIVER - DEER CREEK (IN) TO CANNELTON LOCKS AND DAM	PCBS (WATER)	5B	2010	2023	LOW
OHIO RIVER	5140201	PERRY	INH5_15	OHIO RIVER - DEER CREEK (IN) TO CANNELTON LOCKS AND DAM	TOTAL MERCURY (FISH TISSUE)	5B	2010	2023	LOW
OHIO RIVER	5140201	PERRY	INH5_15	OHIO RIVER - DEER CREEK (IN) TO CANNELTON LOCKS AND DAM	TOTAL MERCURY (WATER)	5A; 5B	2010	2023	LOW
OHIO RIVER	5140201	PERRY	INH5_16	OHIO RIVER - CANNELTON LOCKS AND DAM TO TELL CITY, IN	DIOXIN (WATER)	5B	2010	2023	LOW
OHIO RIVER	5140201	PERRY	INH5_16*	OHIO RIVER - CANNELTON LOCKS AND DAM TO TELL CITY, IN	E. COLI	5A	2010	2023	HIGH
OHIO RIVER	5140201	PERRY	INH5_16	OHIO RIVER - CANNELTON LOCKS AND DAM TO TELL CITY, IN	PCBS (WATER)	5B	2010	2023	LOW
OHIO RIVER	5140201	PERRY	INH5_16	OHIO RIVER - CANNELTON LOCKS AND DAM TO TELL CITY, IN	TOTAL MERCURY (FISH TISSUE)	5B	2010	2023	LOW
OHIO RIVER	5140201	PERRY	INH5_16	OHIO RIVER - CANNELTON LOCKS AND DAM TO TELL CITY, IN	TOTAL MERCURY (WATER)	5A; 5B	2010	2023	LOW
OHIO RIVER	5140201	PERRY	INH6_01	OHIO RIVER - TELL CITY, IN TO ANDERSON RIVER (IN)	DIOXIN (WATER)	5B	2010	2023	LOW
OHIO RIVER	5140201	PERRY	INH6_01*	OHIO RIVER - TELL CITY, IN TO ANDERSON RIVER (IN)	E. COLI	5A	2010	2023	HIGH
OHIO RIVER	5140201	PERRY	INH6_01	OHIO RIVER - TELL CITY, IN TO ANDERSON RIVER (IN)	PCBS (WATER)	5B	2010	2023	LOW
OHIO RIVER	5140201	PERRY	INH6_01	OHIO RIVER - TELL CITY, IN TO ANDERSON RIVER (IN)	TOTAL MERCURY (FISH TISSUE)	5B	2010	2023	LOW

BASIN	HYDROLOGIC UNIT CODE	COUNTY	ASSESSMENT UNIT ID	ASSESSMENT UNIT NAME	CAUSE OF IMPAIRMENT	CATEGORY	CYCLE FIRST LISTED	TARGET DATE FOR TMDL COMPLETION	PRIORITY RANKING
OHIO RIVER	5140201	PERRY	INH6_01	OHIO RIVER - TELL CITY, IN TO ANDERSON RIVER (IN)	TOTAL MERCURY (WATER)	5A; 5B	2010	2023	LOW
OHIO RIVER	5140201	SPENCER	INH6_02	OHIO RIVER - ANDERSON RIVER (IN) TO CROOKED CREEK (IN)	DIOXIN (WATER)	5B	2010	2023	LOW
OHIO RIVER	5140201	SPENCER	INH6_02*	OHIO RIVER - ANDERSON RIVER (IN) TO CROOKED CREEK (IN)	E. COLI	5A	2010	2023	HIGH
OHIO RIVER	5140201	SPENCER	INH6_02	OHIO RIVER - ANDERSON RIVER (IN) TO CROOKED CREEK (IN)	PCBS (WATER)	5B	2010	2023	LOW
OHIO RIVER	5140201	SPENCER	INH6_02	OHIO RIVER - ANDERSON RIVER (IN) TO CROOKED CREEK (IN)	TOTAL MERCURY (FISH TISSUE)	5B	2010	2023	LOW
OHIO RIVER	5140201	SPENCER	INH6_02	OHIO RIVER - ANDERSON RIVER (IN) TO CROOKED CREEK (IN)	TOTAL MERCURY (WATER)	5A; 5B	2010	2023	LOW
OHIO RIVER	5140201	SPENCER	INH6_03	OHIO RIVER - CROOKED CREEK (IN) TO YELLOW CREEK (KY) NEAR LE	DIOXIN (WATER)	5B	2010	2023	LOW
OHIO RIVER	5140201	SPENCER	INH6_03*	OHIO RIVER - CROOKED CREEK (IN) TO YELLOW CREEK (KY) NEAR LE	E. COLI	5A	2010	2023	HIGH
OHIO RIVER	5140201	SPENCER	INH6_03	OHIO RIVER - CROOKED CREEK (IN) TO YELLOW CREEK (KY) NEAR LE	PCBS (WATER)	5B	2010	2023	LOW
OHIO RIVER	5140201	SPENCER	INH6_03	OHIO RIVER - CROOKED CREEK (IN) TO YELLOW CREEK (KY) NEAR LE	TOTAL MERCURY (FISH TISSUE)	5B	2010	2023	LOW
OHIO RIVER	5140201	SPENCER	INH6_03	OHIO RIVER - CROOKED CREEK (IN) TO YELLOW CREEK (KY) NEAR LE	TOTAL MERCURY (WATER)	5A; 5B	2010	2023	LOW
OHIO RIVER	5140201	SPENCER	INH6_04	OHIO RIVER - YELLOW CREEK (KY) NEAR LEWISPORT, KY TO GRANDVI	DIOXIN (WATER)	5B	2010	2023	LOW
OHIO RIVER	5140201	SPENCER	INH6_04*	OHIO RIVER - YELLOW CREEK (KY) NEAR LEWISPORT, KY TO GRANDVI	E. COLI	5A	2010	2023	HIGH
OHIO RIVER	5140201	SPENCER	INH6_04	OHIO RIVER - YELLOW CREEK (KY) NEAR LEWISPORT, KY TO GRANDVI	PCBS (WATER)	5B	2010	2023	LOW
OHIO RIVER	5140201	SPENCER	INH6_04	OHIO RIVER - YELLOW CREEK (KY) NEAR LEWISPORT, KY TO GRANDVI	TOTAL MERCURY (FISH TISSUE)	5B	2010	2023	LOW
OHIO RIVER	5140201	SPENCER	INH6_04	OHIO RIVER - YELLOW CREEK (KY) NEAR LEWISPORT, KY TO GRANDVI	TOTAL MERCURY (WATER)	5A; 5B	2010	2023	LOW
OHIO RIVER	5140201	SPENCER	INH6_05	OHIO RIVER - GRANDVIEW, IN TO ROCKPORT, IN	DIOXIN (WATER)	5B	2010	2023	LOW
OHIO RIVER	5140201	SPENCER	INH6_05*	OHIO RIVER - GRANDVIEW, IN TO ROCKPORT, IN	E. COLI	5A	2010	2023	HIGH
OHIO RIVER	5140201	SPENCER	INH6_05	OHIO RIVER - GRANDVIEW, IN TO ROCKPORT, IN	PCBS (WATER)	5B	2010	2023	LOW

BASIN	HYDROLOGIC UNIT CODE	COUNTY	ASSESSMENT UNIT ID	ASSESSMENT UNIT NAME	CAUSE OF IMPAIRMENT	CATEGORY	CYCLE FIRST LISTED	TARGET DATE FOR TMDL COMPLETION	PRIORITY RANKING
OHIO RIVER	5140201	SPENCER	INH6_05	OHIO RIVER - GRANDVIEW, IN TO ROCKPORT, IN	TOTAL MERCURY (FISH TISSUE)	5B	2010	2023	LOW
OHIO RIVER	5140201	SPENCER	INH6_05	OHIO RIVER - GRANDVIEW, IN TO ROCKPORT, IN	TOTAL MERCURY (WATER)	5A; 5B	2010	2023	LOW
OHIO RIVER	5140201	SPENCER	INH6_06	OHIO RIVER - ROCKPORT, IN TO YELLOW CREEK (KY) NEAR OWNESBOR	DIOXIN (WATER)	5B	2010	2023	LOW
OHIO RIVER	5140201	SPENCER	INH6_06*	OHIO RIVER - ROCKPORT, IN TO YELLOW CREEK (KY) NEAR OWNESBOR	E. COLI	5A	2010	2023	HIGH
OHIO RIVER	5140201	SPENCER	INH6_06	OHIO RIVER - ROCKPORT, IN TO YELLOW CREEK (KY) NEAR OWNESBOR	PCBS (WATER)	5B	2010	2023	LOW
OHIO RIVER	5140201	SPENCER	INH6_06	OHIO RIVER - ROCKPORT, IN TO YELLOW CREEK (KY) NEAR OWNESBOR	TOTAL MERCURY (FISH TISSUE)	5B	2010	2023	LOW
OHIO RIVER	5140201	SPENCER	INH6_06	OHIO RIVER - ROCKPORT, IN TO YELLOW CREEK (KY) NEAR OWNESBOR	TOTAL MERCURY (WATER)	5A; 5B	2010	2023	LOW
OHIO RIVER	5140201	SPENCER	INH6_07	OHIO RIVER - YELLOW CREEK (KY) TO CANEY CREEK (IN)	DIOXIN (WATER)	5B	2010	2023	LOW
OHIO RIVER	5140201	SPENCER	INH6_07*	OHIO RIVER - YELLOW CREEK (KY) TO CANEY CREEK (IN)	E. COLI	5A	2010	2023	HIGH
OHIO RIVER	5140201	SPENCER	INH6_07	OHIO RIVER - YELLOW CREEK (KY) TO CANEY CREEK (IN)	PCBS (WATER)	5B	2010	2023	LOW
OHIO RIVER	5140201	SPENCER	INH6_07	OHIO RIVER - YELLOW CREEK (KY) TO CANEY CREEK (IN)	TOTAL MERCURY (FISH TISSUE)	5B	2010	2023	LOW
OHIO RIVER	5140201	SPENCER	INH6_07	OHIO RIVER - YELLOW CREEK (KY) TO CANEY CREEK (IN)	TOTAL MERCURY (WATER)	5A; 5B	2010	2023	LOW
OHIO RIVER	5140201	SPENCER	INH6_08	OHIO RIVER - CANEY CREEK (IN) TO LITTLE PIGEON CREEK (IN)	DIOXIN (WATER)	5B	2010	2023	LOW
OHIO RIVER	5140201	SPENCER	INH6_08*	OHIO RIVER - CANEY CREEK (IN) TO LITTLE PIGEON CREEK (IN)	E. COLI	5A	2010	2023	HIGH
OHIO RIVER	5140201	SPENCER	INH6_08	OHIO RIVER - CANEY CREEK (IN) TO LITTLE PIGEON CREEK (IN)	PCBS (WATER)	5B	2010	2023	LOW
OHIO RIVER	5140201	SPENCER	INH6_08	OHIO RIVER - CANEY CREEK (IN) TO LITTLE PIGEON CREEK (IN)	TOTAL MERCURY (FISH TISSUE)	5B	2010	2023	LOW
OHIO RIVER	5140201	SPENCER	INH6_08	OHIO RIVER - CANEY CREEK (IN) TO LITTLE PIGEON CREEK (IN)	TOTAL MERCURY (WATER)	5A; 5B	2010	2023	LOW
OHIO RIVER	5140201	SPENCER	INH6_09	OHIO RIVER - LITTLE PIGEON CREEK (IN) TO FRENCH ISLANDS NOS	DIOXIN (WATER)	5B	2010	2023	LOW
OHIO RIVER	5140201	SPENCER	INH6_09*	OHIO RIVER - LITTLE PIGEON CREEK (IN) TO FRENCH ISLANDS NOS	E. COLI	5A	2010	2023	HIGH

BASIN	HYDROLOGIC UNIT CODE	COUNTY	ASSESSMENT UNIT ID	ASSESSMENT UNIT NAME	CAUSE OF IMPAIRMENT	CATEGORY	CYCLE FIRST LISTED	TARGET DATE FOR TMDL COMPLETION	PRIORITY RANKING
OHIO RIVER	5140201	SPENCER	INH6_09	OHIO RIVER - LITTLE PIGEON CREEK (IN) TO FRENCH ISLANDS NOS	PCBS (WATER)	5B	2010	2023	LOW
OHIO RIVER	5140201	SPENCER	INH6_09	OHIO RIVER - LITTLE PIGEON CREEK (IN) TO FRENCH ISLANDS NOS	TOTAL MERCURY (FISH TISSUE)	5B	2010	2023	LOW
OHIO RIVER	5140201	SPENCER	INH6_09	OHIO RIVER - LITTLE PIGEON CREEK (IN) TO FRENCH ISLANDS NOS	TOTAL MERCURY (WATER)	5A; 5B	2010	2023	LOW
OHIO RIVER	5140201	WARRICK	INH6_10	OHIO RIVER - FRENCH ISLANDS, NOS 1 AND 2 TO NEWBURGH LOCKS A	DIOXIN (WATER)	5B	2010	2023	LOW
OHIO RIVER	5140201	WARRICK	INH6_10*	OHIO RIVER - FRENCH ISLANDS, NOS 1 AND 2 TO NEWBURGH LOCKS A	E. COLI	5A	2010	2023	HIGH
OHIO RIVER	5140201	WARRICK	INH6_10	OHIO RIVER - FRENCH ISLANDS, NOS 1 AND 2 TO NEWBURGH LOCKS A	PCBS (WATER)	5B	2010	2023	LOW
OHIO RIVER	5140201	WARRICK	INH6_10	OHIO RIVER - FRENCH ISLANDS, NOS 1 AND 2 TO NEWBURGH LOCKS A	TOTAL MERCURY (FISH TISSUE)	5B	2010	2023	LOW
OHIO RIVER	5140201	WARRICK	INH6_10	OHIO RIVER - FRENCH ISLANDS, NOS 1 AND 2 TO NEWBURGH LOCKS A	TOTAL MERCURY (WATER)	5A; 5B	2010	2023	LOW
OHIO RIVER	5140201	WARRICK	INH7_01	OHIO RIVER - NEWBURGH LOCKS AND DAM TO GREEN RIVER (KY)	DIOXIN (WATER)	5B	2010	2023	LOW
OHIO RIVER	5140201	WARRICK	INH7_01*	OHIO RIVER - NEWBURGH LOCKS AND DAM TO GREEN RIVER (KY)	E. COLI	5A	2010	2023	HIGH
OHIO RIVER	5140201	WARRICK	INH7_01	OHIO RIVER - NEWBURGH LOCKS AND DAM TO GREEN RIVER (KY)	PCBS (WATER)	5B	2010	2023	LOW
OHIO RIVER	5140201	WARRICK	INH7_01	OHIO RIVER - NEWBURGH LOCKS AND DAM TO GREEN RIVER (KY)	TOTAL MERCURY (FISH TISSUE)	5B	2010	2023	LOW
OHIO RIVER	5140201	WARRICK	INH7_01	OHIO RIVER - NEWBURGH LOCKS AND DAM TO GREEN RIVER (KY)	TOTAL MERCURY (WATER)	5A; 5B	2010	2023	LOW
OHIO RIVER	5140202	VANDERBURGH	INH8_01	OHIO RIVER - EVANSVILLE, IN (UPSTREAM) TO EVANSVILLE, IN (D	DIOXIN (WATER)	5B	2010	2023	LOW
OHIO RIVER	5120202	VANDERBURGH	INH8_01*	OHIO RIVER - EVANSVILLE, IN (UPSTREAM) TO EVANSVILLE, IN (DOWNSTREAM)	E. COLI	5A	2012	2025	HIGH
OHIO RIVER	5140202	VANDERBURGH	INH8_01	OHIO RIVER - EVANSVILLE, IN (UPSTREAM) TO EVANSVILLE, IN (D	PCBS (WATER)	5B	2010	2023	LOW
OHIO RIVER	5140202	VANDERBURGH	INH8_01	OHIO RIVER - EVANSVILLE, IN (UPSTREAM) TO EVANSVILLE, IN (D	TOTAL MERCURY (FISH TISSUE)	5B	2010	2023	LOW
OHIO RIVER	5140202	VANDERBURGH	INH8_01	OHIO RIVER - EVANSVILLE, IN (UPSTREAM) TO EVANSVILLE, IN (D	TOTAL MERCURY (WATER)	5A; 5B	2010	2023	LOW
OHIO RIVER	5140202	VANDERBURGH	INH8_02	OHIO RIVER - EVANSVILLE, IN (DOWNSTREAM) TO HENDERSON, KY	DIOXIN (WATER)	5B	2010	2023	LOW

BASIN	HYDROLOGIC UNIT CODE	COUNTY	ASSESSMENT UNIT ID	ASSESSMENT UNIT NAME	CAUSE OF IMPAIRMENT	CATEGORY	CYCLE FIRST LISTED	TARGET DATE FOR TMDL COMPLETION	PRIORITY RANKING
OHIO RIVER	5140202	VANDERBURGH	INH8_02*	OHIO RIVER - EVANSVILLE, IN (DOWNSTREAM) TO HENDERSON, KY	E. COLI	5A	2010	2023	HIGH
OHIO RIVER	5140202	VANDERBURGH	INH8_02	OHIO RIVER - EVANSVILLE, IN (DOWNSTREAM) TO HENDERSON, KY	PCBS (WATER)	5B	2010	2023	LOW
OHIO RIVER	5140202	VANDERBURGH	INH8_02	OHIO RIVER - EVANSVILLE, IN (DOWNSTREAM) TO HENDERSON, KY	TOTAL MERCURY (FISH TISSUE)	5B	2010	2023	LOW
OHIO RIVER	5140202	VANDERBURGH	INH8_02	OHIO RIVER - EVANSVILLE, IN (DOWNSTREAM) TO HENDERSON, KY	TOTAL MERCURY (WATER)	5A; 5B	2010	2023	LOW
OHIO RIVER	5140202	VANDERBURGH	INH8_03	OHIO RIVER - HENDERSON, KY TO CANOE CREEK (KY)	DIOXIN (WATER)	5B	2010	2023	LOW
OHIO RIVER	5140202	VANDERBURGH	INH8_03*	OHIO RIVER - HENDERSON, KY TO CANOE CREEK (KY)	E. COLI	5A	2010	2023	HIGH
OHIO RIVER	5140202	VANDERBURGH	INH8_03	OHIO RIVER - HENDERSON, KY TO CANOE CREEK (KY)	PCBS (WATER)	5B	2010	2023	LOW
OHIO RIVER	5140202	VANDERBURGH	INH8_03	OHIO RIVER - HENDERSON, KY TO CANOE CREEK (KY)	TOTAL MERCURY (FISH TISSUE)	5B	2010	2023	LOW
OHIO RIVER	5140202	VANDERBURGH	INH8_03	OHIO RIVER - HENDERSON, KY TO CANOE CREEK (KY)	TOTAL MERCURY (WATER)	5A; 5B	2010	2023	LOW
OHIO RIVER	5140202	VANDERBURGH	INH8_04	OHIO RIVER - CANOE CREEK (KY) TO BAYOU CREEK (IN)	DIOXIN (WATER)	5B	2010	2023	LOW
OHIO RIVER	5140202	VANDERBURGH	INH8_04*	OHIO RIVER - CANOE CREEK (KY) TO BAYOU CREEK (IN)	E. COLI	5A	2010	2023	HIGH
OHIO RIVER	5140202	VANDERBURGH	INH8_04	OHIO RIVER - CANOE CREEK (KY) TO BAYOU CREEK (IN)	PCBS (WATER)	5B	2010	2023	LOW
OHIO RIVER	5140202	VANDERBURGH	INH8_04	OHIO RIVER - CANOE CREEK (KY) TO BAYOU CREEK (IN)	TOTAL MERCURY (FISH TISSUE)	5B	2010	2023	LOW
OHIO RIVER	5140202	VANDERBURGH	INH8_04	OHIO RIVER - CANOE CREEK (KY) TO BAYOU CREEK (IN)	TOTAL MERCURY (WATER)	5A; 5B	2010	2023	LOW
OHIO RIVER	5140202	POSEY	INH8_05	OHIO RIVER - BAYOU CREEK (IN) TO DS END OF OHIO RIVER CHANNE	DIOXIN (WATER)	5B	2010	2023	LOW
OHIO RIVER	5140202	POSEY	INH8_05*	OHIO RIVER - BAYOU CREEK (IN) TO DS END OF OHIO RIVER CHANNEL	E. COLI	5A	2010	2023	HIGH
OHIO RIVER	5140202	POSEY	INH8_05	OHIO RIVER - BAYOU CREEK (IN) TO DS END OF OHIO RIVER CHANNEL	PCBS (WATER)	5B	2010	2023	LOW
OHIO RIVER	5140202	POSEY	INH8_05	OHIO RIVER - BAYOU CREEK (IN) TO DS END OF OHIO RIVER CHANNE	TOTAL MERCURY (FISH TISSUE)	5B	2010	2023	LOW
OHIO RIVER	5140202	POSEY	INH8_05	OHIO RIVER - BAYOU CREEK (IN) TO DS END OF OHIO RIVER CHANNEL	TOTAL MERCURY (WATER)	5A; 5B	2010	2023	LOW

BASIN	HYDROLOGIC UNIT CODE	COUNTY	ASSESSMENT UNIT ID	ASSESSMENT UNIT NAME	CAUSE OF IMPAIRMENT	CATEGORY	CYCLE FIRST LISTED	TARGET DATE FOR TMDL COMPLETION	PRIORITY RANKING
OHIO RIVER	5140202	POSEY	INH8_06	OHIO RIVER - OHIO RIVER CHANNEL SOUTH OF DIAMOND ISLAND	DIOXIN (WATER)	5B	2010	2023	LOW
OHIO RIVER	5140202	POSEY	INH8_06*	OHIO RIVER - OHIO RIVER CHANNEL SOUTH OF DIAMOND ISLAND	E. COLI	5A	2010	2023	HIGH
OHIO RIVER	5140202	POSEY	INH8_06	OHIO RIVER - OHIO RIVER CHANNEL SOUTH OF DIAMOND ISLAND	PCBS (WATER)	5B	2010	2023	LOW
OHIO RIVER	5140202	POSEY	INH8_06	OHIO RIVER - OHIO RIVER CHANNEL SOUTH OF DIAMOND ISLAND	TOTAL MERCURY (FISH TISSUE)	5B	2010	2023	LOW
OHIO RIVER	5140202	POSEY	INH8_06	OHIO RIVER - OHIO RIVER CHANNEL SOUTH OF DIAMOND ISLAND	TOTAL MERCURY (WATER)	5A; 5B	2010	2023	LOW
OHIO RIVER	5140202	POSEY	INH8_07	OHIO RIVER - DS END OF DIAMOND ISLAND TO MOUNT VERNON, IN	DIOXIN (WATER)	5B	2010	2023	LOW
OHIO RIVER	5140202	POSEY	INH8_07*	OHIO RIVER - DS END OF DIAMOND ISLAND TO MOUNT VERNON, IN	E. COLI	5A	2010	2023	HIGH
OHIO RIVER	5140202	POSEY	INH8_07	OHIO RIVER - DS END OF DIAMOND ISLAND TO MOUNT VERNON, IN	PCBS (WATER)	5B	2010	2023	LOW
OHIO RIVER	5140202	POSEY	INH8_07	OHIO RIVER - DS END OF DIAMOND ISLAND TO MOUNT VERNON, IN	TOTAL MERCURY (FISH TISSUE)	5B	2010	2023	LOW
OHIO RIVER	5140202	POSEY	INH8_07	OHIO RIVER - DS END OF DIAMOND ISLAND TO MOUNT VERNON, IN	TOTAL MERCURY (WATER)	5A; 5B	2010	2023	LOW
OHIO RIVER	5140202	POSEY	INH8_08	OHIO RIVER - MOUNT VERNON, IN TO DS END OF OHIO RIVER CHANNEL	DIOXIN (WATER)	5B	2010	2023	LOW
OHIO RIVER	5140202	POSEY	INH8_08*	OHIO RIVER - MOUNT VERNON, IN TO DS END OF OHIO RIVER CHANNEL	E. COLI	5A	2010	2023	HIGH
OHIO RIVER	5140202	POSEY	INH8_08	OHIO RIVER - MOUNT VERNON, IN TO DS END OF OHIO RIVER CHANNEL	PCBS (WATER)	5B	2010	2023	LOW
OHIO RIVER	5140202	POSEY	INH8_08	OHIO RIVER - MOUNT VERNON, IN TO DS END OF OHIO RIVER CHANNEL	TOTAL MERCURY (FISH TISSUE)	5B	2010	2023	LOW
OHIO RIVER	5140202	POSEY	INH8_08	OHIO RIVER - MOUNT VERNON, IN TO DS END OF OHIO RIVER CHANNEL	TOTAL MERCURY (WATER)	5A; 5B	2010	2023	LOW
OHIO RIVER	5140202	POSEY	INH8_09	OHIO RIVER CHANNEL EAST OF SLIM ISLAND	DIOXIN (WATER)	5B	2010	2023	LOW
OHIO RIVER	5140202	POSEY	INH8_09*	OHIO RIVER CHANNEL EAST OF SLIM ISLAND	E. COLI	5A	2010	2023	HIGH
OHIO RIVER	5140202	POSEY	INH8_09	OHIO RIVER CHANNEL EAST OF SLIM ISLAND	PCBS (WATER)	5B	2010	2023	LOW
OHIO RIVER	5140202	POSEY	INH8_09	OHIO RIVER CHANNEL EAST OF SLIM ISLAND	TOTAL MERCURY (FISH TISSUE)	5B	2010	2023	LOW

BASIN	HYDROLOGIC UNIT CODE	COUNTY	ASSESSMENT UNIT ID	ASSESSMENT UNIT NAME	CAUSE OF IMPAIRMENT	CATEGORY	CYCLE FIRST LISTED	TARGET DATE FOR TMDL COMPLETION	PRIORITY RANKING
OHIO RIVER	5140202	POSEY	INH8_09	OHIO RIVER CHANNEL EAST OF SLIM ISLAND	TOTAL MERCURY (WATER)	5A; 5B	2010	2023	LOW
OHIO RIVER	5140202	POSEY	INH8_10	OHIO RIVER - DS END OF SLIM ISLAND TO HOVEY LAKE DRAIN (IN)	DIOXIN (WATER)	5B	2010	2023	LOW
OHIO RIVER	5140202	POSEY	INH8_10*	OHIO RIVER - DS END OF SLIM ISLAND TO HOVEY LAKE DRAIN (IN)	E. COLI	5A	2010	2023	HIGH
OHIO RIVER	5140202	POSEY	INH8_10	OHIO RIVER - DS END OF SLIM ISLAND TO HOVEY LAKE DRAIN (IN)	PCBS (WATER)	5B	2010	2023	LOW
OHIO RIVER	5140202	POSEY	INH8_10	OHIO RIVER - DS END OF SLIM ISLAND TO HOVEY LAKE DRAIN (IN)	TOTAL MERCURY (FISH TISSUE)	5B	2010	2023	LOW
OHIO RIVER	5140202	POSEY	INH8_10	OHIO RIVER - DS END OF SLIM ISLAND TO HOVEY LAKE DRAIN (IN)	TOTAL MERCURY (WATER)	5A; 5B	2010	2023	LOW
OHIO RIVER	5140202	POSEY	INH8_11	OHIO RIVER - HOVEY LAKE DRAIN (IN) TO LOST CREEK (JOHN T. MYERS) LOCKS AND DAM	DIOXIN (WATER)	5B	2010	2023	LOW
OHIO RIVER	5120202	POSEY	INH8_11*	OHIO RIVER - HOVEY LAKE DRAIN (IN) TO LOST CREEK (JOHN T. MYERS) LOCKS AND DAM	E. COLI	5A	2012	2025	HIGH
OHIO RIVER	5140202	POSEY	INH8_11	OHIO RIVER - HOVEY LAKE DRAIN (IN) TO LOST CREEK (JOHN T. MYERS) LOCKS AND DAM	PCBS (WATER)	5B	2010	2023	LOW
OHIO RIVER	5140202	POSEY	INH8_11	OHIO RIVER - HOVEY LAKE DRAIN (IN) TO LOST CREEK (JOHN T. MY MYERS) LOCKS AND DAM	TOTAL MERCURY (FISH TISSUE)	5B	2010	2023	LOW
OHIO RIVER	5140202	POSEY	INH8_11	OHIO RIVER - HOVEY LAKE DRAIN (IN) TO LOST CREEK (JOHN T. MYERS) LOCKS AND DAM	TOTAL MERCURY (WATER)	5A; 5B	2010	2023	LOW
OHIO RIVER	5140202	POSEY	INH8_12	OHIO RIVER - LOST CREEK (KY) TO UNIONTOWN (JOHN T. MYERS) LOCKS AND DAM	DIOXIN (WATER)	5B	2010	2023	LOW
OHIO RIVER	5140202	POSEY	INH8_12	OHIO RIVER - LOST CREEK (KY) TO UNIONTOWN (JOHN T. MYERS) LOCKS AND DAM	PCBS (WATER)	5B	2010	2023	LOW
OHIO RIVER	5140202	POSEY	INH8_12	OHIO RIVER - LOST CREEK (KY) TO UNIONTOWN (JOHN T. MYERS) LOCKS AND DAM	TOTAL MERCURY (FISH TISSUE)	5B	2010	2023	LOW
OHIO RIVER	5140202	POSEY	INH8_12	OHIO RIVER - LOST CREEK (KY) TO UNIONTOWN (JOHN T. MYERS) LOCKS AND DAM	TOTAL MERCURY (WATER)	5A; 5B	2010	2023	LOW

BASIN	HYDROLOGIC UNIT CODE	COUNTY	ASSESSMENT UNIT ID	ASSESSMENT UNIT NAME	CAUSE OF IMPAIRMENT	CATEGORY	CYCLE FIRST LISTED	TARGET DATE FOR TMDL COMPLETION	PRIORITY RANKING
OHIO RIVER	5140202	POSEY	INH9_01	OHIO RIVER - UNIONTOWN (JOHN T. MYERS) LOCKS AND DAM TO WABASH RIVER	DIOXIN (WATER)	5B	2010	2023	LOW
OHIO RIVER	5120202	POSEY	INH9_01*	OHIO RIVER - UNIONTOWN (JOHN T. MYERS) LOCKS AND DAM TO WABASH RIVER	E. COLI	5A	2012	2025	HIGH
OHIO RIVER	5140202	POSEY	INH9_01	OHIO RIVER - UNIONTOWN (JOHN T. MYERS) LOCKS AND DAM TO WABASH RIVER	PCBS (WATER)	5B	2010	2023	LOW
OHIO RIVER	5140202	POSEY	INH9_01	OHIO RIVER - UNIONTOWN (JOHN T. MYERS) LOCKS AND DAM TO WABASH RIVER	TOTAL MERCURY (FISH TISSUE)	5B	2010	2023	LOW
OHIO RIVER	5140202	POSEY	INH9_01	OHIO RIVER - UNIONTOWN (JOHN T. MYERS) LOCKS AND DAM TO WABASH RIVER	TOTAL MERCURY (WATER)	5A; 5B	2010	2023	LOW
GREAT LAKES	40500010801	STEUBEN	INJ0181_T1001	BIG OTTER LAKE INLET	IMPAIRED BIOTIC COMMUNITIES	5A	2010	2023	MEDIUM
GREAT LAKES	40500010801	STEUBEN	INJ0181_T1002	FOLLETTE CREEK	IMPAIRED BIOTIC COMMUNITIES	5A	2010	2023	MEDIUM
GREAT LAKES	40500010801	STEUBEN	INJ0181_T1004	WALTERS LAKE INLET	IMPAIRED BIOTIC COMMUNITIES	5A	2010	2023	MEDIUM
GREAT LAKES	40500010801	STEUBEN	INJ0181_T1007	MARSH LAKE OUTLET	IMPAIRED BIOTIC COMMUNITIES	5A	2010	2023	MEDIUM
GREAT LAKES	40500010801	STEUBEN	INJ0181_T1008	GREEN LAKE OUTLET	IMPAIRED BIOTIC COMMUNITIES	5A	2010	2023	MEDIUM
GREAT LAKES	40500010804	STEUBEN	INJ0184_01	CROOKED CREEK	E. COLI	5A	2002	2015	HIGH
GREAT LAKES	40500011001	STEUBEN	INJ01A1_01	PIGEON CREEK	E. COLI	5A	2012	2025	HIGH
GREAT LAKES	40500011001	STEUBEN	INJ01A1_T1002	METZ DITCH	E. COLI	5A	2012	2025	HIGH
GREAT LAKES	40500011001	STEUBEN	INJ01A1_T1003	COLE DITCH	E. COLI	5A	2012	2025	HIGH
GREAT LAKES	40500011002	STEUBEN	INJ01A2_01	PIGEON CREEK	E. COLI	5A	1998	2011	HIGH
GREAT LAKES	40500011002	STEUBEN	INJ01A2_T1001	JACK DITCH	E. COLI	5A	2012	2025	HIGH
GREAT LAKES	40500011002	STEUBEN	INJ01A2_T1002	JOHNSON DITCH	E. COLI	5A	2012	2025	HIGH
GREAT LAKES	40500011002	STEUBEN	INJ01A2_T1003	PIGEON CREEK - UNNAMED TRIBUTARY	E. COLI	5A	2012	2025	HIGH
GREAT LAKES	40500011002	STEUBEN	INJ01A2_T1004	MUD CREEK	CHLORIDE	5A	2004	2017	MEDIUM
GREAT LAKES	40500011003	STEUBEN	INJ01A3_01	PIGEON CREEK	E. COLI	5A	1998	2011	HIGH
GREAT LAKES	40500011003	STEUBEN	INJ01A3_01	PIGEON CREEK	IMPAIRED BIOTIC COMMUNITIES	5A	1998	2011	MEDIUM

BASIN	HYDROLOGIC UNIT CODE	COUNTY	ASSESSMENT UNIT ID	ASSESSMENT UNIT NAME	CAUSE OF IMPAIRMENT	CATEGORY	CYCLE FIRST LISTED	TARGET DATE FOR TMDL COMPLETION	PRIORITY RANKING
GREAT LAKES	40500011003	STEUBEN	INJ01A3_T1002	PIGEON CREEK - UNNAMED TRIBUTARY	E. COLI	5A	2012	2025	HIGH
GREAT LAKES	40500011003	STEUBEN	INJ01A3_T1002	PIGEON CREEK - UNNAMED TRIBUTARY	IMPAIRED BIOTIC COMMUNITIES	5A	2012	2025	MEDIUM
GREAT LAKES	40500011003	STEUBEN	INJ01A3_T1003	PIGEON CREEK - UNNAMED TRIBUTARY	E. COLI	5A	2012	2025	HIGH
GREAT LAKES	40500011003	STEUBEN	INJ01A3_T1003	PIGEON CREEK - UNNAMED TRIBUTARY	IMPAIRED BIOTIC COMMUNITIES	5A	2012	2025	MEDIUM
GREAT LAKES	40500011003	STEUBEN	INJ01A3_T1004	JOHNSON DITCH	E. COLI	5A	2012	2025	HIGH
GREAT LAKES	40500011003	STEUBEN	INJ01A3_T1004	JOHNSON DITCH	IMPAIRED BIOTIC COMMUNITIES	5A	2012	2025	MEDIUM
GREAT LAKES	40500011003	STEUBEN	INJ01A3_T1005	JOHNSON DITCH - UNNAMED TRIBUTARY	E. COLI	5A	2012	2025	HIGH
GREAT LAKES	40500011003	STEUBEN	INJ01A3_T1005	JOHNSON DITCH - UNNAMED TRIBUTARY	IMPAIRED BIOTIC COMMUNITIES	5A	2012	2025	MEDIUM
GREAT LAKES	40500011004	STEUBEN	INJ01A4_01	SMATHERS DITCH	DISSOLVED OXYGEN	5A	2012	2025	MEDIUM
GREAT LAKES	40500011004	STEUBEN	INJ01A4_01	SMATHERS DITCH	E. COLI	5A	2012	2025	HIGH
GREAT LAKES	40500011004	STEUBEN	INJ01A4_01	SMATHERS DITCH	IMPAIRED BIOTIC COMMUNITIES	5A	2012	2025	MEDIUM
GREAT LAKES	40500011004	STEUBEN	INJ01A4_02	TURKEY CREEK	DISSOLVED OXYGEN	5A	2012	2025	MEDIUM
GREAT LAKES	40500011004	STEUBEN	INJ01A4_02	TURKEY CREEK	E. COLI	5A	2012	2025	HIGH
GREAT LAKES	40500011004	STEUBEN	INJ01A4_02	TURKEY CREEK	IMPAIRED BIOTIC COMMUNITIES	5A	2012	2025	MEDIUM
GREAT LAKES	40500011004	STEUBEN	INJ01A4_T1001	CONRAD DITCH	DISSOLVED OXYGEN	5A	2012	2025	MEDIUM
GREAT LAKES	40500011004	STEUBEN	INJ01A4_T1001	CONRAD DITCH	E. COLI	5A	2012	2025	HIGH
GREAT LAKES	40500011004	STEUBEN	INJ01A4_T1001	CONRAD DITCH	IMPAIRED BIOTIC COMMUNITIES	5A	2012	2025	MEDIUM
GREAT LAKES	40500011004	STEUBEN	INJ01A4_T1002	INLET TO LITTLE TURKEY LAKE	DISSOLVED OXYGEN	5A	2012	2025	MEDIUM
GREAT LAKES	40500011004	STEUBEN	INJ01A4_T1002	INLET TO LITTLE TURKEY LAKE	E. COLI	5A	2012	2025	HIGH
GREAT LAKES	40500011004	STEUBEN	INJ01A4_T1002	INLET TO LITTLE TURKEY LAKE	IMPAIRED BIOTIC COMMUNITIES	5A	2012	2025	MEDIUM
GREAT LAKES	40500011004	STEUBEN	INJ01A4_T1003	TURKEY CREEK - UNNAMED TRIBUTARY	DISSOLVED OXYGEN	5A	2012	2025	MEDIUM
GREAT LAKES	40500011004	STEUBEN	INJ01A4_T1003	TURKEY CREEK - UNNAMED TRIBUTARY	E. COLI	5A	2012	2025	HIGH

BASIN	HYDROLOGIC UNIT CODE	COUNTY	ASSESSMENT UNIT ID	ASSESSMENT UNIT NAME	CAUSE OF IMPAIRMENT	CATEGORY	CYCLE FIRST LISTED	TARGET DATE FOR TMDL COMPLETION	PRIORITY RANKING
GREAT LAKES	40500011004	STEUBEN	INJ01A4_T1003	TURKEY CREEK - UNNAMED TRIBUTARY	IMPAIRED BIOTIC COMMUNITIES	5A	2012	2025	MEDIUM
GREAT LAKES	40500011004	STEUBEN	INJ01A4_T1005	DEETZ DITCH	DISSOLVED OXYGEN	5A	2012	2025	MEDIUM
GREAT LAKES	40500011004	STEUBEN	INJ01A4_T1005	DEETZ DITCH	E. COLI	5A	2012	2025	HIGH
GREAT LAKES	40500011004	STEUBEN	INJ01A4_T1005	DEETZ DITCH	IMPAIRED BIOTIC COMMUNITIES	5A	2012	2025	MEDIUM
GREAT LAKES	40500011005	STEUBEN	INJ01A5_01	TURKEY CREEK	E. COLI	5A	2002	2015	HIGH
GREAT LAKES	40500011005	STEUBEN	INJ01A5_T1001	MUD CREEK	E. COLI	5A	2012	2025	HIGH
GREAT LAKES	40500011005	STEUBEN	INJ01A5_T1002	MUD CREEK - UNNAMED TRIBUTARY	E. COLI	5A	2012	2025	HIGH
GREAT LAKES	40500011007	STEUBEN	INJ01A7_T1001	INLET TO OTTER LAKE	E. COLI	5A	2012	2025	HIGH
GREAT LAKES	40500011007	STEUBEN	INJ01A7_T1001	INLET TO OTTER LAKE	IMPAIRED BIOTIC COMMUNITIES	5A	2012	2025	MEDIUM
GREAT LAKES	40500011008	LAGRANGE	INJ01A8_T1002	INLET TO MUD LAKE	E. COLI	5A	2012	2025	HIGH
GREAT LAKES	40500011008	LAGRANGE	INJ01A8_T1002	INLET TO MUD LAKE	IMPAIRED BIOTIC COMMUNITIES	5A	2012	2025	MEDIUM
GREAT LAKES	40500011008	LAGRANGE	INJ01A8_T1008	INLET TO LITTLE TURKEY LAKE	E. COLI	5A	2012	2025	HIGH
GREAT LAKES	40500011009	LAGRANGE	INJ01A9_01	PIGEON CREEK	IMPAIRED BIOTIC COMMUNITIES	5A	2002	2015	MEDIUM
GREAT LAKES	40500011009	LAGRANGE	INJ01A9_T1001	PIGEON CREEK - UNNAMED TRIBUTARY	E. COLI	5A	2012	2025	HIGH
GREAT LAKES	40500011009	LAGRANGE	INJ01A9_T1001A	PIGEON CREEK - UNNAMED TRIBUTARY	E. COLI	5A	2012	2025	HIGH
GREAT LAKES	40500011010	LAGRANGE	INJ01AA_01	PIGEON CREEK	E. COLI	5A	2002	2015	HIGH
GREAT LAKES	40500011010	LAGRANGE	INJ01AA_02	TURKEY CREEK	E. COLI	5A	2012	2025	HIGH
GREAT LAKES	40500011010	LAGRANGE	INJ01AA_03	TURKEY CREEK	E. COLI	5A	2012	2025	HIGH
GREAT LAKES	40500011101	LAGRANGE	INJ01B1_01	FLY CREEK, EAST	DISSOLVED OXYGEN	5A	2012	2025	MEDIUM
GREAT LAKES	40500011101	LAGRANGE	INJ01B1_01	FLY CREEK, EAST	E. COLI	5A	2012	2025	HIGH
GREAT LAKES	40500011101	LAGRANGE	INJ01B1_01	FLY CREEK, EAST	IMPAIRED BIOTIC COMMUNITIES	5A	2012	2025	MEDIUM
GREAT LAKES	40500011101	LAGRANGE	INJ01B1_02	FLY CREEK, EAST	DISSOLVED OXYGEN	5A	2012	2025	MEDIUM
GREAT LAKES	40500011101	LAGRANGE	INJ01B1_02	FLY CREEK, EAST	E. COLI	5A	2012	2025	HIGH
GREAT LAKES	40500011101	LAGRANGE	INJ01B1_02	FLY CREEK, EAST	IMPAIRED BIOTIC COMMUNITIES	5A	2012	2025	MEDIUM

BASIN	HYDROLOGIC UNIT CODE	COUNTY	ASSESSMENT UNIT ID	ASSESSMENT UNIT NAME	CAUSE OF IMPAIRMENT	CATEGORY	CYCLE FIRST LISTED	TARGET DATE FOR TMDL COMPLETION	PRIORITY RANKING
GREAT LAKES	40500011101	LAGRANGE	INJ01B1_T1001	ROYER LAKE INLET	DISSOLVED OXYGEN	5A	2012	2025	MEDIUM
GREAT LAKES	40500011101	LAGRANGE	INJ01B1_T1001	ROYER LAKE INLET	E. COLI	5A	2012	2025	HIGH
GREAT LAKES	40500011101	LAGRANGE	INJ01B1_T1001	ROYER LAKE INLET	IMPAIRED BIOTIC COMMUNITIES	5A	2012	2025	MEDIUM
GREAT LAKES	40500011101	LAGRANGE	INJ01B1_T1002	ROYER LAKE INLET	DISSOLVED OXYGEN	5A	2012	2025	MEDIUM
GREAT LAKES	40500011101	LAGRANGE	INJ01B1_T1002	ROYER LAKE INLET	E. COLI	5A	2012	2025	HIGH
GREAT LAKES	40500011101	LAGRANGE	INJ01B1_T1002	ROYER LAKE INLET	IMPAIRED BIOTIC COMMUNITIES	5A	2012	2025	MEDIUM
GREAT LAKES	40500011101	LAGRANGE	INJ01B1_T1003	FISH LAKE INLET	DISSOLVED OXYGEN	5A	2012	2025	MEDIUM
GREAT LAKES	40500011101	LAGRANGE	INJ01B1_T1003	FISH LAKE INLET	E. COLI	5A	2012	2025	HIGH
GREAT LAKES	40500011101	LAGRANGE	INJ01B1_T1003	FISH LAKE INLET	IMPAIRED BIOTIC COMMUNITIES	5A	2012	2025	MEDIUM
GREAT LAKES	40500011101	LAGRANGE	INJ01B1_T1004	STONER DITCH	DISSOLVED OXYGEN	5A	2012	2025	MEDIUM
GREAT LAKES	40500011101	LAGRANGE	INJ01B1_T1004	STONER DITCH	E. COLI	5A	2012	2025	HIGH
GREAT LAKES	40500011101	LAGRANGE	INJ01B1_T1004	STONER DITCH	IMPAIRED BIOTIC COMMUNITIES	5A	2012	2025	MEDIUM
GREAT LAKES	40500011102	LAGRANGE	INJ01B2_01	FLY CREEK	DISSOLVED OXYGEN	5A	2012	2025	MEDIUM
GREAT LAKES	40500011102	LAGRANGE	INJ01B2_01	FLY CREEK	E. COLI	5A	2002	2015	HIGH
GREAT LAKES	40500011102	LAGRANGE	INJ01B2_02	FLY CREEK	E. COLI	5A	2002	2015	HIGH
GREAT LAKES	40500011103	LAGRANGE	INJ01B3_01	PIGEON RIVER	E. COLI	5A	2012	2025	HIGH
GREAT LAKES	40500011103	LAGRANGE	INJ01B3_01	PIGEON RIVER	IMPAIRED BIOTIC COMMUNITIES	5A	2012	2025	MEDIUM
GREAT LAKES	40500011103	LAGRANGE	INJ01B3_03	PIGEON RIVER	E. COLI	5A	2012	2025	HIGH
GREAT LAKES	40500011103	LAGRANGE	INJ01B3_03	PIGEON RIVER	IMPAIRED BIOTIC COMMUNITIES	5A	2012	2025	MEDIUM
GREAT LAKES	40500011103	LAGRANGE	INJ01B3_T1001	CLINE LAKE INLET	E. COLI	5A	2012	2025	HIGH
GREAT LAKES	40500011103	LAGRANGE	INJ01B3_T1002	PIGEON RIVER - UNNAMED TRIBUTARY	E. COLI	5A	2012	2025	HIGH
GREAT LAKES	4050001110030	STEUBEN	INJ01B3_T1032	PIGEON CREEK	E. COLI	5A	1998	2011	HIGH
GREAT LAKES	4050001110030	STEUBEN	INJ01B3_T1033	MUD CREEK	CHLORIDE	5A	2004	2017	MEDIUM
GREAT LAKES	4050001110040	STEUBEN	INJ01B4_T1297	PIGEON CREEK	E. COLI	5A	1998	2011	HIGH

BASIN	HYDROLOGIC UNIT CODE	COUNTY	ASSESSMENT UNIT ID	ASSESSMENT UNIT NAME	CAUSE OF IMPAIRMENT	CATEGORY	CYCLE FIRST LISTED	TARGET DATE FOR TMDL COMPLETION	PRIORITY RANKING
GREAT LAKES	40500011105	LAGRANGE	INJ01B5_01	PAGE DITCH	E. COLI	5A	2012	2025	HIGH
GREAT LAKES	40500011105	LAGRANGE	INJ01B5_01	PAGE DITCH	IMPAIRED BIOTIC COMMUNITIES	5A	2012	2025	MEDIUM
GREAT LAKES	40500011105	LAGRANGE	INJ01B5_T1001	COTTON LAKE DITCH	E. COLI	5A	2012	2025	HIGH
GREAT LAKES	40500011105	LAGRANGE	INJ01B5_T1001	COTTON LAKE DITCH	IMPAIRED BIOTIC COMMUNITIES	5A	2012	2025	MEDIUM
GREAT LAKES	40500011105	LAGRANGE	INJ01B5_T1002	PAGE DITCH - UNNAMED TRIBUTARY	E. COLI	5A	2012	2025	HIGH
GREAT LAKES	40500011105	LAGRANGE	INJ01B5_T1002	PAGE DITCH - UNNAMED TRIBUTARY	IMPAIRED BIOTIC COMMUNITIES	5A	2012	2025	MEDIUM
GREAT LAKES	40500011105	LAGRANGE	INJ01B5_T1003	TRUSDALE DITCH	E. COLI	5A	2012	2025	HIGH
GREAT LAKES	40500011105	LAGRANGE	INJ01B5_T1003	TRUSDALE DITCH	IMPAIRED BIOTIC COMMUNITIES	5A	2012	2025	MEDIUM
GREAT LAKES	40500011106	LAGRANGE	INJ01B6_01	PIGEON RIVER	E. COLI	5A	2006	2019	HIGH
GREAT LAKES	40500011106	LAGRANGE	INJ01B6_02	PIGEON RIVER	E. COLI	5A	2006	2019	HIGH
GREAT LAKES	40500011106	LAGRANGE	INJ01B6_02	PIGEON RIVER	PCBS (FISH TISSUE)	5B	2006	2019	LOW
GREAT LAKES	40500011106	LAGRANGE	INJ01B6_T1002	VAN NATTA DITCH	PCBS (FISH TISSUE)	5B	2006	2019	LOW
GREAT LAKES	40500011107	LAGRANGE	INJ01B7_01	PIGEON RIVER	E. COLI	5A	2012	2025	HIGH
GREAT LAKES	40500011107	LAGRANGE	INJ01B7_01	PIGEON RIVER	IMPAIRED BIOTIC COMMUNITIES	5A	2012	2025	MEDIUM
GREAT LAKES	40500011107	LAGRANGE	INJ01B7_T1001	FETCH DITCH	E. COLI	5A	2012	2025	HIGH
GREAT LAKES	40500011107	LAGRANGE	INJ01B7_T1001	FETCH DITCH	IMPAIRED BIOTIC COMMUNITIES	5A	2012	2025	MEDIUM
GREAT LAKES	40500011107	ELKHART	INJ01B7_T1001A	FETCH DITCH - UNNAMED TRIBUTARY	E. COLI	5A	2012	2025	HIGH
GREAT LAKES	40500011107	ELKHART	INJ01B7_T1001A	FETCH DITCH - UNNAMED TRIBUTARY	IMPAIRED BIOTIC COMMUNITIES	5A	2012	2025	MEDIUM
GREAT LAKES	40500011107	LAGRANGE	INJ01B7_T1001B	FETCH DITCH	E. COLI	5A	2012	2025	HIGH
GREAT LAKES	40500011107	LAGRANGE	INJ01B7_T1001B	FETCH DITCH	IMPAIRED BIOTIC COMMUNITIES	5A	2012	2025	MEDIUM
GREAT LAKES	4050001110100	STEUBEN	INJ01BA_T1309	Turkey Creek - Stump Dt	E. COLI	5A	2002	2015	HIGH
GREAT LAKES	4050001110110	LAGRANGE	INJ01BB_T1007	TURKEY CREEK - UNNAMED TRIBUTARY	DISSOLVED OXYGEN	5A	2006	2019	MEDIUM
GREAT LAKES	4050001110110	LAGRANGE	INJ01BB_T1007	TURKEY CREEK - UNNAMED TRIBUTARY	E. COLI	5A	2006	2019	HIGH

BASIN	HYDROLOGIC UNIT CODE	COUNTY	ASSESSMENT UNIT ID	ASSESSMENT UNIT NAME	CAUSE OF IMPAIRMENT	CATEGORY	CYCLE FIRST LISTED	TARGET DATE FOR TMDL COMPLETION	PRIORITY RANKING
GREAT LAKES	4050001110110	LAGRANGE	INJ01BB_T1007	TURKEY CREEK - UNNAMED TRIBUTARY	IMPAIRED BIOTIC COMMUNITIES	5A	2010	2023	MEDIUM
GREAT LAKES	4050001120010	LAGRANGE	INJ01C1_03	PIGEON RIVER (DOWNSTREAM OF ONTARIO MILLPOND)	E. COLI	5A	2002	2015	HIGH
GREAT LAKES	4050001120020	LAGRANGE	INJ01C2_00	FLY CREEK-HEADWATERS (LAGRANGE)	E. COLI	5A	2002	2015	HIGH
GREAT LAKES	40500011204	LAGRANGE	INJ01C4_03	LITTLE ELKHART RIVER	E. COLI	5A	2006	2019	HIGH
GREAT LAKES	40500011204	ELKHART	INJ01C4_04	LITTLE ELKHART RIVER	E. COLI	5A	2002	2015	HIGH
GREAT LAKES	40500011205	ELKHART	INJ01C5_02	LITTLE ELKHART RIVER	E. COLI	5A	2006	2019	HIGH
GREAT LAKES	4050001120060	LAGRANGE	INJ01C6_T1001A	VAN NATTA DITCH - UNNAMED TRIBUTARY	PCBS (FISH TISSUE)	5B	2006	2019	LOW
GREAT LAKES	40500011305	ELKHART	INJ01D5_01	ST. JOSEPH RIVER	PCBS (FISH TISSUE)	5B	1998	2011	LOW
GREAT LAKES	40500011305	ELKHART	INJ01D5_01	ST. JOSEPH RIVER	TOTAL MERCURY (FISH TISSUE)	5B	2010	2023	LOW
GREAT LAKES	4050001140010	LAGRANGE	INJ01E1_T1301	EMMA CREEK TRIB	AMMONIA	5A	2002	2015	MEDIUM
GREAT LAKES	4050001140010	LAGRANGE	INJ01E1_T1301	EMMA CREEK TRIB	IMPAIRED BIOTIC COMMUNITIES	5A	2002	2015	MEDIUM
GREAT LAKES	40500011403	ELKHART	INJ01E3_01	CHRISTINA CREEK	PCBS (FISH TISSUE)	5B	2006	2019	LOW
GREAT LAKES	40500011507	NOBLE	INJ01F7_01	ELKHART RIVER, NORTH BRANCH	E. COLI	5A	2002	2015	HIGH
GREAT LAKES	40500011507	NOBLE	INJ01F7_T1001	ELKHART RIVER, NORTH BRANCH - UNNAMED TRIBUTARY	E. COLI	5A	2002	2015	HIGH
GREAT LAKES	40500011507	NOBLE	INJ01F7_T1002	BOYD DITCH	E. COLI	5A	2002	2015	HIGH
GREAT LAKES	40500011704	KOSCIUSKO	INJ01H2_T1003	HOOPINGARNER DITCH	E. COLI	5A	2002	2015	HIGH
GREAT LAKES	40500011704	KOSCIUSKO	INJ01H4_01	TURKEY CREEK	E. COLI	5A	2002	2015	HIGH
GREAT LAKES	40500011704	KOSCIUSKO	INJ01H4_T1001	SKINNER DITCH	E. COLI	5A	2002	2015	HIGH
GREAT LAKES	40500011704	ELKHART	INJ01H4_T1002	TURKEY CREEK - UNNAMED TRIBUTARY	E. COLI	5A	2002	2015	HIGH
GREAT LAKES	40500011705	KOSCIUSKO	INJ01H5_01	TURKEY CREEK	E. COLI	5A	2002	2015	HIGH
GREAT LAKES	40500011705	KOSCIUSKO	INJ01H5_01	TURKEY CREEK	IMPAIRED BIOTIC COMMUNITIES	5A	2010	2023	MEDIUM
GREAT LAKES	40500011707	KOSCIUSKO	INJ01H7_04	TURKEY CREEK	E. COLI	5A	2008	2021	HIGH
GREAT LAKES	40500011707	KOSCIUSKO	INJ01H7_T1005	OMAR-NEFF DITCH	E. COLI	5A	2008	2021	HIGH
GREAT LAKES	40500011707	KOSCIUSKO	INJ01H7_T1005	OMAR-NEFF DITCH	IMPAIRED BIOTIC COMMUNITIES	5A	2010	2023	MEDIUM

BASIN	HYDROLOGIC UNIT CODE	COUNTY	ASSESSMENT UNIT ID	ASSESSMENT UNIT NAME	CAUSE OF IMPAIRMENT	CATEGORY	CYCLE FIRST LISTED	TARGET DATE FOR TMDL COMPLETION	PRIORITY RANKING
GREAT LAKES	40500011708	ELKHART	INJ01H8_01	TURKEY CREEK	E. COLI	5A	2002	2015	HIGH
GREAT LAKES	40500011708	ELKHART	INJ01H8_T1003	DAUSMAN DITCH	IMPAIRED BIOTIC COMMUNITIES	5A	2010	2023	MEDIUM
GREAT LAKES	40500011709	ELKHART	INJ01H9_01	TURKEY CREEK	E. COLI	5A	2002	2015	HIGH
GREAT LAKES	40500011506	NOBLE	INJ01HF6_T1005	GRETZINGER DITCH	E. COLI	5A	2006	2019	HIGH
GREAT LAKES	40500011506	NOBLE	INJ01HF6_T1005	GRETZINGER DITCH	IMPAIRED BIOTIC COMMUNITIES	5A	2008	2021	MEDIUM
GREAT LAKES	40500011801	ELKHART	INJ01J1_03	STONY CREEK	E. COLI	5A	2006	2019	HIGH
GREAT LAKES	4050001180020	NOBLE	INJ01J2_01	CAROL CREEK	E. COLI	5A	2006	2019	HIGH
GREAT LAKES	4050001180020	NOBLE	INJ01J2_01	CAROL CREEK	IMPAIRED BIOTIC COMMUNITIES	5A	2006	2019	MEDIUM
GREAT LAKES	40500011802	NOBLE	INJ01J2_03	ELKHART RIVER	E. COLI	5A	1998	2011	HIGH
GREAT LAKES	40500011802	NOBLE	INJ01J2_04	ELKHART RIVER	E. COLI	5A	1998	2011	HIGH
GREAT LAKES	40500011804	ELKHART	INJ01J4_01	SOLOMON CREEK	E. COLI	5A	2002	2015	HIGH
GREAT LAKES	40500011804	KOSCIUSKO	INJ01J4_T1001	CROMWELL DITCH	E. COLI	5A	2002	2015	HIGH
GREAT LAKES	4050001180040	NOBLE	INJ01J4_T1313	CROFT DITCH	E. COLI	5A	2002	2015	HIGH
GREAT LAKES	40500011805	ELKHART	INJ01J5_01	ELKHART RIVER	E. COLI	5A	1998	2011	HIGH
GREAT LAKES	40500011805	ELKHART	INJ01J5_02	ELKHART RIVER	E. COLI	5A	1998	2011	HIGH
GREAT LAKES	4050001180050	NOBLE	INJ01J5_T1314	SOUTH BRANCH ELKHART RIVER	E. COLI	5A	2002	2015	HIGH
GREAT LAKES	4050001180060	NOBLE	INJ01J6_T1315	SOUTH BRANCH ELKHART RIVER	E. COLI	5A	2002	2015	HIGH
GREAT LAKES	40500011901	ELKHART	INJ01K1_01	ROCK RUN CREEK	E. COLI	5A	2006	2019	HIGH
GREAT LAKES	40500011902	ELKHART	INJ01K2_02	ROCK RUN CREEK	E. COLI	5A	2002	2015	HIGH
GREAT LAKES	4050001190030	ELKHART	INJ01K3_02	STONY CREEK (DOWNSTREAM OF MILLERSBURG, IN)	E. COLI	5A	2002	2015	HIGH
GREAT LAKES	40500011904	ELKHART	INJ01K4_01	ELKHART RIVER	E. COLI	5A	1998	2011	HIGH
GREAT LAKES	40500011904	ELKHART	INJ01K4_03	ELKHART RIVER	E. COLI	5A	1998	2011	HIGH
GREAT LAKES	40500011904	ELKHART	INJ01K4_03	ELKHART RIVER	PCBS (FISH TISSUE)	5B	1998	2011	LOW
GREAT LAKES	4050001190060	KOSCIUSKO	INJ01K6_01	MAYER DITCH	CHLORIDE	5A	2006	2019	MEDIUM
GREAT LAKES	4050001190060	KOSCIUSKO	INJ01K6_01	MAYER DITCH	DISSOLVED OXYGEN	5A	2006	2019	MEDIUM
GREAT LAKES	4050001190060	KOSCIUSKO	INJ01K6_01	MAYER DITCH	E. COLI	5A	2006	2019	HIGH

BASIN	HYDROLOGIC UNIT CODE	COUNTY	ASSESSMENT UNIT ID	ASSESSMENT UNIT NAME	CAUSE OF IMPAIRMENT	CATEGORY	CYCLE FIRST LISTED	TARGET DATE FOR TMDL COMPLETION	PRIORITY RANKING
GREAT LAKES	4050001190060	KOSCIUSKO	INJ01K6_01	MAYER DITCH	IMPAIRED BIOTIC COMMUNITIES	5A	2006	2019	MEDIUM
GREAT LAKES	4050001190060	KOSCIUSKO	INJ01K6_01	MAYER DITCH	NUTRIENTS	5A	2006	2019	MEDIUM
GREAT LAKES	40500012001	ELKHART	INJ01L1_01	SAINT JOSEPH RIVER	PCBS (FISH TISSUE)	5B	1998	2011	LOW
GREAT LAKES	40500012002	ELKHART	INJ01L2_01	PINE CREEK	E. COLI	5A	2002	2015	HIGH
GREAT LAKES	40500012002	ELKHART	INJ01L2_01B	PINE CREEK - UNNAMED TRIBUTARY	E. COLI	5A	2002	2015	HIGH
GREAT LAKES	40500012002	ELKHART	INJ01L2_02	PINE CREEK	E. COLI	5A	2002	2015	HIGH
GREAT LAKES	40500012002	ELKHART	INJ01L2_T1001	INDIAN CREEK	E. COLI	5A	2002	2015	HIGH
GREAT LAKES	40500012004	ELKHART	INJ01L4_01	SAINT JOSEPH RIVER	PCBS (FISH TISSUE)	5B	1998	2011	LOW
GREAT LAKES	40500012004	ELKHART	INJ01L4_02	SAINT JOSEPH RIVER	PCBS (FISH TISSUE)	5B	1998	2011	LOW
GREAT LAKES	40500012101	ST JOSEPH	INJ01M1_01	GRIMES DITCH	DISSOLVED OXYGEN	5A	2006	2019	MEDIUM
GREAT LAKES	40500012101	ST JOSEPH	INJ01M1_01	GRIMES DITCH	E. COLI	5A	2006	2019	HIGH
GREAT LAKES	40500012101	ST JOSEPH	INJ01M1_01	GRIMES DITCH	IMPAIRED BIOTIC COMMUNITIES	5A	2006	2019	MEDIUM
GREAT LAKES	40500012101	ST JOSEPH	INJ01M1_01	GRIMES DITCH	NUTRIENTS	5A	2006	2019	MEDIUM
GREAT LAKES	4050001200020	KOSCIUSKO	INJ01M2_01	MAYER DITCH	CHLORIDE	5A	2006	2019	MEDIUM
GREAT LAKES	4050001200020	KOSCIUSKO	INJ01M2_01	MAYER DITCH	DISSOLVED OXYGEN	5A	2006	2019	MEDIUM
GREAT LAKES	4050001200020	KOSCIUSKO	INJ01M2_01	MAYER DITCH	IMPAIRED BIOTIC COMMUNITIES	5A	2006	2019	MEDIUM
GREAT LAKES	4050001200020	KOSCIUSKO	INJ01M2_01	MAYER DITCH	NUTRIENTS	5A	2006	2019	MEDIUM
GREAT LAKES	40500012102	ELKHART	INJ01M2_T1001	WISLER DITCH	AMMONIA	5A	2002	2015	MEDIUM
GREAT LAKES	40500012102	ELKHART	INJ01M2_T1001	WISLER DITCH	IMPAIRED BIOTIC COMMUNITIES	5A	2002	2015	MEDIUM
GREAT LAKES	40500012102	ELKHART	INJ01M2_T1001	WISLER DITCH	NUTRIENTS	5A	2002	2015	MEDIUM
GREAT LAKES	40500012103	ELKHART	INJ01M3_01	BAUGO CREEK	IMPAIRED BIOTIC COMMUNITIES	5A	2010	2023	MEDIUM
GREAT LAKES	40500012104	ELKHART	INJ01M4_01	BAUGO CREEK	E. COLI	5A	2002	2015	HIGH
GREAT LAKES	40500012104	ST JOSEPH	INJ01M4_T1003	ROGERS DITCH	E. COLI	5A	2002	2015	HIGH
GREAT LAKES	4050001200070	ELKHART	INJ01M7_01	BERLIN COURT DITCH (UPSTREAM OF AMISH ACRES)	DISSOLVED OXYGEN	5A	2006	2019	MEDIUM

BASIN	HYDROLOGIC UNIT CODE	COUNTY	ASSESSMENT UNIT ID	ASSESSMENT UNIT NAME	CAUSE OF IMPAIRMENT	CATEGORY	CYCLE FIRST LISTED	TARGET DATE FOR TMDL COMPLETION	PRIORITY RANKING
GREAT LAKES	4050001200070	ELKHART	INJ01M7_01	BERLIN COURT DITCH (UPSTREAM OF AMISH ACRES)	E. COLI	5A	2006	2019	HIGH
GREAT LAKES	4050001200070	ELKHART	INJ01M7_01	BERLIN COURT DITCH (UPSTREAM OF AMISH ACRES)	NUTRIENTS	5A	2006	2019	MEDIUM
GREAT LAKES	4050001210020	ELKHART	INJ01N2_01	ROCK RUN CREEK (UPPER)	E. COLI	5A	2006	2019	HIGH
GREAT LAKES	4050001210020	ELKHART	INJ01N2_03	ROCK RUN CREEK (LOWER)	E. COLI	5A	2006	2019	HIGH
GREAT LAKES	40500012202	ELKHART	INJ01N2_04	SAINT JOSEPH RIVER	FREE CYANIDE	5A	2010	2023	MEDIUM
GREAT LAKES	40500012202	ELKHART	INJ01N2_04	SAINT JOSEPH RIVER	PCBS (FISH TISSUE)	5B	1998	2011	LOW
GREAT LAKES	40500012203	ST JOSEPH	INJ01N3_01	SAINT JOSEPH RIVER	PCBS (FISH TISSUE)	5B	1998	2011	LOW
GREAT LAKES	40500012203	ST JOSEPH	INJ01N3_T1002	ELLER DITCH	E. COLI	5A	2006	2019	HIGH
GREAT LAKES	40500012203	ST JOSEPH	INJ01N3_T1002	ELLER DITCH	IMPAIRED BIOTIC COMMUNITIES	5A	2008	2021	MEDIUM
GREAT LAKES	40500012204	ST JOSEPH	INJ01N4_01	SAINT JOSEPH RIVER	PCBS (FISH TISSUE)	5B	1998	2011	LOW
GREAT LAKES	40500012204	ST JOSEPH	INJ01N4_T1002	WILLOW CREEK	E. COLI	5A	2002	2015	HIGH
GREAT LAKES	40500012204	ST JOSEPH	INJ01N4_T1002	WILLOW CREEK	IMPAIRED BIOTIC COMMUNITIES	5A	2010	2023	MEDIUM
GREAT LAKES	40500012205	ST JOSEPH	INJ01N5_01	SAINT JOSEPH RIVER	PCBS (FISH TISSUE)	5B	1998	2011	LOW
GREAT LAKES	40500012206	ST JOSEPH	INJ01N6_01	JUDY CREEK	E. COLI	5A	1998	2011	HIGH
GREAT LAKES	40500012206	ST JOSEPH	INJ01N6_02	JUDY CREEK	E. COLI	5A	1998	2011	HIGH
GREAT LAKES	4050001210060	ELKHART	INJ01N6_M1008	ST. JOSEPH RIVER	PCBS (FISH TISSUE)	5B	1998	2011	LOW
GREAT LAKES	40500012207	ST JOSEPH	INJ01N7_01	SAINT JOSEPH RIVER	PCBS (FISH TISSUE)	5B	1998	2011	LOW
GREAT LAKES	40500012208	ST JOSEPH	INJ01N8_01	SAINT JOSEPH RIVER	PCBS (FISH TISSUE)	5B	1998	2011	LOW
GREAT LAKES	40500012208	ST JOSEPH	INJ01N8_T1002	SAINT JOSEPH RIVER - UNNAMED TRIBUTARY	IMPAIRED BIOTIC COMMUNITIES	5A	2002	2015	MEDIUM
GREAT LAKES	4050001200020	KOSCIUSKO	INJ01P1023_00	WAWASEE, LAKE	PCBS (FISH TISSUE)	5B	1998	2011	LOW
GREAT LAKES	4050001170030	LAGRANGE	INJ01P1025_00	OLIVER LAKE	PCBS (FISH TISSUE)	5B	2006	2019	LOW
GREAT LAKES	4050001170030	LAGRANGE	INJ01P1025_00	OLIVER LAKE	TOTAL MERCURY (FISH TISSUE)	5B	2010	2023	LOW

BASIN	HYDROLOGIC UNIT CODE	COUNTY	ASSESSMENT UNIT ID	ASSESSMENT UNIT NAME	CAUSE OF IMPAIRMENT	CATEGORY	CYCLE FIRST LISTED	TARGET DATE FOR TMDL COMPLETION	PRIORITY RANKING
GREAT LAKES	4050001170030	LAGRANGE	INJ01P1026_00	OLIN LAKE	PCBS (FISH TISSUE)	5B	2006	2019	LOW
GREAT LAKES	4050001170030	LAGRANGE	INJ01P1026_00	OLIN LAKE	TOTAL MERCURY (FISH TISSUE)	5B	2010	2023	LOW
GREAT LAKES	4050001090020	STEUBEN	INJ01P1036_00	SNOW LAKE	IMPAIRED BIOTIC COMMUNITIES	5A	1998	2011	MEDIUM
GREAT LAKES	4050001090020	STEUBEN	INJ01P1037_00	MARSH LAKE	IMPAIRED BIOTIC COMMUNITIES	5A	1998	2011	MEDIUM
GREAT LAKES	4050001090020	STEUBEN	INJ01P1037_00	MARSH LAKE	TOTAL MERCURY (FISH TISSUE)	5B	2010	2023	LOW
GREAT LAKES	4050001090030	STEUBEN	INJ01P1038_00	JAMES, LAKE	IMPAIRED BIOTIC COMMUNITIES	5A	1998	2011	MEDIUM
GREAT LAKES	4050001090030	STEUBEN	INJ01P1038_00	JAMES, LAKE	PCBS (FISH TISSUE)	5B	2006	2019	LOW
GREAT LAKES	4050001090030	STEUBEN	INJ01P1038_00	JAMES, LAKE	TOTAL MERCURY (FISH TISSUE)	5B	2010	2023	LOW
GREAT LAKES	4050001090030	STEUBEN	INJ01P1039_00	JIMMERSON LAKE	IMPAIRED BIOTIC COMMUNITIES	5A	2006	2019	MEDIUM
GREAT LAKES	4050001090030	STEUBEN	INJ01P1039_00	JIMMERSON LAKE	TOTAL MERCURY (FISH TISSUE)	5B	2010	2023	LOW
GREAT LAKES	4050001090020	STEUBEN	INJ01P1050_00	BIG OTTER LAKE	IMPAIRED BIOTIC COMMUNITIES	5A	2002	2015	MEDIUM
GREAT LAKES	4050001090020	STEUBEN	INJ01P1053_00	SEVEN SISTERS LAKES	IMPAIRED BIOTIC COMMUNITIES	5A	2002	2015	MEDIUM
GREAT LAKES	4050001110040	STEUBEN	INJ01P1075_00	FOX LAKE	PCBS (FISH TISSUE)	5B	2006	2019	LOW
GREAT LAKES	4050001110040	STEUBEN	INJ01P1075_00	FOX LAKE	TOTAL MERCURY (FISH TISSUE)	5B	2010	2023	LOW
GREAT LAKES	4050001110040	STEUBEN	INJ01P1080_00	LONG LAKE	PHOSPHORUS	5A	2006	2019	MEDIUM
GREAT LAKES	4050001110040	STEUBEN	INJ01P1082_00	PLEASANT LAKE	PCBS (FISH TISSUE)	5B	2002	2015	LOW
GREAT LAKES	4050001110040	STEUBEN	INJ01P1083_00	MESERVE LAKE	IMPAIRED BIOTIC COMMUNITIES	5A	2002	2015	MEDIUM
GREAT LAKES	4050001110090	DEKALB	INJ01P1088_00	UPPER STORY LAKE	PCBS (FISH TISSUE)	5B	2006	2019	LOW
GREAT LAKES	4050001110110	STEUBEN	INJ01P1091_00	MCCLISH LAKE	TOTAL MERCURY (FISH TISSUE)	5B	2010	2023	LOW
GREAT LAKES	4050001110110	LAGRANGE	INJ01P1093_00	LAKE OF THE WOODS	IMPAIRED BIOTIC COMMUNITIES	5A	2002	2015	MEDIUM

BASIN	HYDROLOGIC UNIT CODE	COUNTY	ASSESSMENT UNIT ID	ASSESSMENT UNIT NAME	CAUSE OF IMPAIRMENT	CATEGORY	CYCLE FIRST LISTED	TARGET DATE FOR TMDL COMPLETION	PRIORITY RANKING
GREAT LAKES	4050001110110	LAGRANGE	INJ01P1093_00	LAKE OF THE WOODS	TOTAL MERCURY (FISH TISSUE)	5B	2010	2023	LOW
GREAT LAKES	4050001110110	LAGRANGE	INJ01P1098_00	PRETTY LAKE	TOTAL MERCURY (FISH TISSUE)	5B	2010	2023	LOW
GREAT LAKES	4050001110110	LAGRANGE	INJ01P1101_00	LITTLE TURKEY LAKE	PHOSPHORUS	5A	2006	2019	MEDIUM
GREAT LAKES	4050001170020	LAGRANGE	INJ01P1128_00	ADAMS LAKE	TOTAL MERCURY (FISH TISSUE)	5B	2010	2023	LOW
GREAT LAKES	4050001120030	LAGRANGE	INJ01P1132_00	ROYER LAKE	IMPAIRED BIOTIC COMMUNITIES	5A	2002	2015	MEDIUM
GREAT LAKES	4050001120030	LAGRANGE	INJ01P1133_00	FISH LAKE	IMPAIRED BIOTIC COMMUNITIES	5A	2002	2015	MEDIUM
GREAT LAKES	4050001120030	LAGRANGE	INJ01P1133_00	FISH LAKE	TOTAL MERCURY (FISH TISSUE)	5B	2010	2023	LOW
GREAT LAKES	4050001090060	STEUBEN	INJ01P1144_00	LIME LAKE	IMPAIRED BIOTIC COMMUNITIES	5A	2002	2015	MEDIUM
GREAT LAKES	4050001120050	LAGRANGE	INJ01P1157_00	NORTH TWIN LAKE	IMPAIRED BIOTIC COMMUNITIES	5A	2002	2015	MEDIUM
GREAT LAKES	4050001150050	ELKHART	INJ01P1174_00	SIMONTON LAKE	PCBS (FISH TISSUE)	5B	2006	2019	LOW
GREAT LAKES	4050001200040	KOSCIUSKO	INJ01P1180_00	DEWART LAKE	TOTAL MERCURY (FISH TISSUE)	5B	2010	2023	LOW
GREAT LAKES	4050001200020	KOSCIUSKO	INJ01P1184_00	HAMMOND LAKE	PHOSPHORUS	5A	2006	2019	MEDIUM
GREAT LAKES	4050001200020	KOSCIUSKO	INJ01P1186_00	ROTHENBERGER LAKE	PHOSPHORUS	5A	2006	2019	MEDIUM
GREAT LAKES	4050001200020	KOSCIUSKO	INJ01P1187_00	BARREL AND A HALF LAKE	PHOSPHORUS	5A	2006	2019	MEDIUM
GREAT LAKES	4050001200010	NOBLE	INJ01P1193_00	KNAPP LAKE	IMPAIRED BIOTIC COMMUNITIES	5A	2002	2015	MEDIUM
GREAT LAKES	4050001200010	NOBLE	INJ01P1195_00	HINDMAN LAKE	IMPAIRED BIOTIC COMMUNITIES	5A	2002	2015	MEDIUM
GREAT LAKES	4050001200010	NOBLE	INJ01P1196_00	GORDY LAKE	IMPAIRED BIOTIC COMMUNITIES	5A	2002	2015	MEDIUM
GREAT LAKES	4050001200010	NOBLE	INJ01P1198_00	VILLAGE LAKE	IMPAIRED BIOTIC COMMUNITIES	5A	2002	2015	MEDIUM
GREAT LAKES	4050001180050	NOBLE	INJ01P1208_00	LOWER LONG LAKE	PHOSPHORUS	5A	2006	2019	MEDIUM
GREAT LAKES	4050001180050	NOBLE	INJ01P1210_00	UPPER LONG LAKE	PHOSPHORUS	5A	2006	2019	MEDIUM
GREAT LAKES	4050001180030	NOBLE	INJ01P1211_00	PORT MITCHELL LAKE	PHOSPHORUS	5A	2006	2019	MEDIUM
GREAT LAKES	4050001180030	NOBLE	INJ01P1222_00	MILLER LAKE	PHOSPHORUS	5A	2006	2019	MEDIUM

BASIN	HYDROLOGIC UNIT CODE	COUNTY	ASSESSMENT UNIT ID	ASSESSMENT UNIT NAME	CAUSE OF IMPAIRMENT	CATEGORY	CYCLE FIRST LISTED	TARGET DATE FOR TMDL COMPLETION	PRIORITY RANKING
GREAT LAKES	4050001180010	NOBLE	INJ01P1223_00	RIVIR LAKE	PCBS (FISH TISSUE)	5B	2008	2021	LOW
GREAT LAKES	4050001180010	NOBLE	INJ01P1223_00	RIVIR LAKE	PHOSPHORUS	5A	2006	2019	MEDIUM
GREAT LAKES	4050001180010	NOBLE	INJ01P1223_00	RIVIR LAKE	TOTAL MERCURY (FISH TISSUE)	5B	2010	2023	LOW
GREAT LAKES	4050001180010	NOBLE	INJ01P1224_00	MUD LAKE	PHOSPHORUS	5A	2006	2019	MEDIUM
GREAT LAKES	4050001180010	NOBLE	INJ01P1226_00	SAND LAKE	PHOSPHORUS	5A	2006	2019	MEDIUM
GREAT LAKES	4050001180010	NOBLE	INJ01P1228_00	DOCK LAKE	PHOSPHORUS	5A	2006	2019	MEDIUM
GREAT LAKES	4050001180010	NOBLE	INJ01P1232_00	LONG LAKE	PHOSPHORUS	5A	2006	2019	MEDIUM
GREAT LAKES	4050001170050	NOBLE	INJ01P1240_00	HENDERSON LAKE	PCBS (FISH TISSUE)	5B	2002	2015	LOW
GREAT LAKES	4050001170060	NOBLE	INJ01P1248_00	SYLVAN LAKE	PCBS (FISH TISSUE)	5B	2006	2019	LOW
GREAT LAKES	4050001170030	LAGRANGE	INJ01P1261_00	MESSICK LAKE	IMPAIRED BIOTIC COMMUNITIES	5A	2002	2015	MEDIUM
GREAT LAKES	4050001170030	LAGRANGE	INJ01P1262_00	HACKENBURG LAKE	IMPAIRED BIOTIC COMMUNITIES	5A	2002	2015	MEDIUM
GREAT LAKES	4050001170020	LAGRANGE	INJ01P1263_00	DALLAS LAKE	IMPAIRED BIOTIC COMMUNITIES	5A	2002	2015	MEDIUM
GREAT LAKES	4050001170020	LAGRANGE	INJ01P1267_00	WITMER LAKE	IMPAIRED BIOTIC COMMUNITIES	5A	2002	2015	MEDIUM
GREAT LAKES	4050001180060	NOBLE	INJ01P1275_00	EAGLE LAKE	TOTAL MERCURY (FISH TISSUE)	5B	2010	2023	LOW
GREAT LAKES	4050001230010	ELKHART	INJ01R1_01	WISLER DITCH	IMPAIRED BIOTIC COMMUNITIES	5A	2008	2021	MEDIUM
GREAT LAKES	4050001230010	ELKHART	INJ01R1_01	WISLER DITCH	NUTRIENTS	5A	2008	2021	MEDIUM
GREAT LAKES	4050001240010	ST JOSEPH	INJ01T1_T1002A	ELLER DITCH - UNNAMED TRIBUTARIES (HEADWATERS)	E. COLI	5A	2006	2019	HIGH
GREAT LAKES	4050001240010	ST JOSEPH	INJ01T1_T1002B	ELLER DITCH - UNNAMED TRIBUTARY	E. COLI	5A	2006	2019	HIGH
GREAT LAKES	4050001240010	ST JOSEPH	INJ01T1_T1002C	ELLER DITCH - UNNAMED TRIBUTARY	E. COLI	5A	2006	2019	HIGH
UPPER ILLINOIS	71200010104	ST JOSEPH	INK0114_02	POTATO CREEK (DOWNSTREAM OF WORSTER LAKE)	E. COLI	5A	2012	2025	HIGH
UPPER ILLINOIS	71200010104	ST JOSEPH	INK0114_02	POTATO CREEK (UPSTREAM OF WORSTER LAKE)	IMPAIRED BIOTIC COMMUNITIES	5A	2012	2025	MEDIUM
UPPER ILLINOIS	71200010104	ST JOSEPH	INK0114_02	POTATO CREEK (DOWNSTREAM OF WORSTER LAKE)	PCBS (FISH TISSUE)	5B	2010	2023	LOW

BASIN	HYDROLOGIC UNIT CODE	COUNTY	ASSESSMENT UNIT ID	ASSESSMENT UNIT NAME	CAUSE OF IMPAIRMENT	CATEGORY	CYCLE FIRST LISTED	TARGET DATE FOR TMDL COMPLETION	PRIORITY RANKING
UPPER ILLINOIS	71200010105	ST JOSEPH	INK0115_01	POTATO CREEK	E. COLI	5A	2012	2025	HIGH
UPPER ILLINOIS	71200010105	ST JOSEPH	INK0115_01	POTATO CREEK	IMPAIRED BIOTIC COMMUNITIES	5A	2012	2025	MEDIUM
UPPER ILLINOIS	71200010105	ST JOSEPH	INK0115_01	POTATO CREEK	PCBS (FISH TISSUE)	5B	2010	2023	LOW
UPPER ILLINOIS	71200010106	ST JOSEPH	INK0116_T1001	PINE CREEK-HORACE MILLER DITCH	PCBS (FISH TISSUE)	5B	2010	2023	LOW
UPPER ILLINOIS	71200010203	ST JOSEPH	INK0123_01	GEYER DITCH	PCBS (FISH TISSUE)	5B	2010	2023	LOW
UPPER ILLINOIS	71200010203	ST JOSEPH	INK0123_01B	GEYER DITCH - UNNAMED TRIBUTARY	PCBS (FISH TISSUE)	5B	2010	2023	LOW
UPPER ILLINOIS	71200010203	ST JOSEPH	INK0123_T1001	GEYER DITCH - UNNAMED TRIBUTARY	PCBS (FISH TISSUE)	5B	2010	2023	LOW
UPPER ILLINOIS	71200010203	ST JOSEPH	INK0123_T1002	GEYER DITCH - UNNAMED TRIBUTARY	PCBS (FISH TISSUE)	5B	2010	2023	LOW
UPPER ILLINOIS	71200010203	ST JOSEPH	INK0123_T1003	GEYER DITCH - UNNAMED TRIBUTAR	PCBS (FISH TISSUE)	5B	2010	2023	LOW
UPPER ILLINOIS	71200010203	ST JOSEPH	INK0123_T1004	GEYER DITCH - UNNAMED TRIBUTAR	PCBS (FISH TISSUE)	5B	2010	2023	LOW
UPPER ILLINOIS	71200010204	ST JOSEPH	INK0124_03	NIESPODZIANY DITCH	E. COLI	5A	2012	2025	HIGH
UPPER ILLINOIS	71200010204	ST JOSEPH	INK0124_03	NIESPODZIANY DITCH	IMPAIRED BIOTIC COMMUNITIES	5A	2012	2025	MEDIUM
UPPER ILLINOIS	71200010206	ST JOSEPH	INK0126_01	KANKAKEE RIVER CANAL	IMPAIRED BIOTIC COMMUNITIES	5A	2010	2023	MEDIUM
UPPER ILLINOIS	71200010206	ST JOSEPH	INK0126_01	KANKAKEE RIVER CANAL	PCBS (FISH TISSUE)	5B	2010	2023	LOW
UPPER ILLINOIS	71200010206	ST JOSEPH	INK0126_02	KANKAKEE RIVER - UNNAMED TRIBUTARY	IMPAIRED BIOTIC COMMUNITIES	5A	2010	2023	MEDIUM
UPPER ILLINOIS	71200010206	ST JOSEPH	INK0126_02A	KANKAKEE RIVER - UNNAMED TRIBUTARY	IMPAIRED BIOTIC COMMUNITIES	5A	2010	2023	MEDIUM
UPPER ILLINOIS	71200010208	LAPORTE	INK0128_01A	LITTLE KANKAKEE RIVER	IMPAIRED BIOTIC COMMUNITIES	5A	2010	2023	MEDIUM
UPPER ILLINOIS	71200010208	LAPORTE	INK0128_T1001	COLLINS DITCH	IMPAIRED BIOTIC COMMUNITIES	5A	2010	2023	MEDIUM
UPPER ILLINOIS	71200010209	ST JOSEPH	INK0129_M1001	KANKAKEE RIVER	PCBS (FISH TISSUE)	5B	2010	2023	LOW

BASIN	HYDROLOGIC UNIT CODE	COUNTY	ASSESSMENT UNIT ID	ASSESSMENT UNIT NAME	CAUSE OF IMPAIRMENT	CATEGORY	CYCLE FIRST LISTED	TARGET DATE FOR TMDL COMPLETION	PRIORITY RANKING
UPPER ILLINOIS	71200010209	ST JOSEPH	INK0129_M1001A	KANKAKEE RIVER CANAL - UNNAMED DITCH	PCBS (FISH TISSUE)	5B	2010	2023	LOW
UPPER ILLINOIS	71200010209	ST JOSEPH	INK0129_M1001B	KANKAKEE RIVER CANAL - UNNAMED DITCH	PCBS (FISH TISSUE)	5B	2010	2023	LOW
UPPER ILLINOIS	71200010305	ST JOSEPH	INK0135_01	BUNCH DITCH, WEST BRANCH	IMPAIRED BIOTIC COMMUNITIES	5A	2010	2023	MEDIUM
UPPER ILLINOIS	71200010305	ST JOSEPH	INK0135_01A	BUNCH DITCH, WEST BRANCH - UNNAMED TRIBUTARY	IMPAIRED BIOTIC COMMUNITIES	5A	2010	2023	MEDIUM
UPPER ILLINOIS	71200010305	ST JOSEPH	INK0135_02	BUNCH DITCH, EAST BRANCH	IMPAIRED BIOTIC COMMUNITIES	5A	2010	2023	MEDIUM
UPPER ILLINOIS	71200010305	MARSHALL	INK0135_T1001	MATTINGLY DITCH	IMPAIRED BIOTIC COMMUNITIES	5A	2010	2023	MEDIUM
UPPER ILLINOIS	71200010306	KOSCIUSKO	INK0136_T1001	LAKE ARM	DISSOLVED OXYGEN	5A	2010	2023	MEDIUM
UPPER ILLINOIS	71200010306	KOSCIUSKO	INK0136_T1001	LAKE ARM	E. COLI	5A	2012	2025	HIGH
UPPER ILLINOIS	71200010306	KOSCIUSKO	INK0136_T1001	LAKE ARM	IMPAIRED BIOTIC COMMUNITIES	5A	2010	2023	MEDIUM
UPPER ILLINOIS	71200010306	KOSCIUSKO	INK0136_T1001	LAKE ARM	NUTRIENTS	5A	2010	2023	MEDIUM
UPPER ILLINOIS	71200010306	KOSCIUSKO	INK0136_T1001	LAKE ARM	PH	5A	2010	2023	MEDIUM
UPPER ILLINOIS	71200010309	MARSHALL	INK0139_01	YELLOW RIVER	E. COLI	5A	2012	2025	HIGH
UPPER ILLINOIS	71200010312	MARSHALL	INK013C_01	YELLOW RIVER	E. COLI	5A	2012	2025	HIGH
UPPER ILLINOIS	71200010402	LAPORTE	INK0142_01	KINGSBURY CREEK	IMPAIRED BIOTIC COMMUNITIES	5A	2010	2023	MEDIUM
UPPER ILLINOIS	71200010403	LAPORTE	INK0143_01	TRAVIS DITCH	IMPAIRED BIOTIC COMMUNITIES	5A	2010	2023	MEDIUM
UPPER ILLINOIS	71200010403	LAPORTE	INK0143_01A	TRAVIS DITCH - UNNAMED TRIBUTARY	IMPAIRED BIOTIC COMMUNITIES	5A	2010	2023	MEDIUM
UPPER ILLINOIS	71200010405	LAPORTE	INK0145_M1002	KANKAKEE RIVER	IMPAIRED BIOTIC COMMUNITIES	5A	2010	2023	MEDIUM
UPPER ILLINOIS	71200010405	LAPORTE	INK0145_M1002	KANKAKEE RIVER	PCBS (FISH TISSUE)	5B	2010	2023	LOW
UPPER ILLINOIS	71200010407	LA PORTE	INK0147_T1002	MILL CREEK - UNNAMED TRIBUTARY	E. COLI	5A	2012	2025	HIGH

BASIN	HYDROLOGIC UNIT CODE	COUNTY	ASSESSMENT UNIT ID	ASSESSMENT UNIT NAME	CAUSE OF IMPAIRMENT	CATEGORY	CYCLE FIRST LISTED	TARGET DATE FOR TMDL COMPLETION	PRIORITY RANKING
UPPER ILLINOIS	71200010408	STARKE	INK0148_M1003	KANKAKEE RIVER	IMPAIRED BIOTIC COMMUNITIES	5A	2010	2023	MEDIUM
UPPER ILLINOIS	71200010408	STARKE	INK0148_M1003	KANKAKEE RIVER	PCBS (FISH TISSUE)	5B	2012	2025	LOW
UPPER ILLINOIS	71200010503	MARSHALL	INK0153_01	YELLOW RIVER	PCBS (FISH TISSUE)	5B	2010	2023	LOW
UPPER ILLINOIS	71200010503	MARSHALL	INK0153_T1001	CLIFTON BRANCH	PCBS (FISH TISSUE)	5B	2010	2023	LOW
UPPER ILLINOIS	71200010503	MARSHALL	INK0153_T1002	LOWRY DITCH	PCBS (FISH TISSUE)	5B	2010	2023	LOW
UPPER ILLINOIS	71200010505	STARKE	INK0155_03	YELLOW RIVER	E. COLI	5A	2012	2025	HIGH
UPPER ILLINOIS	7120001060060	STARKE	INK0155_03	YELLOW RIVER	PCBS (FISH TISSUE)	5B	2006	2019	LOW
UPPER ILLINOIS	71200010505	STARKE	INK0155_03A	YELLOW RIVER - UNNAMED DITCH (OAK GROVE, IN)	PCBS (FISH TISSUE)	5B	2010	2023	LOW
UPPER ILLINOIS	71200010505	STARKE	INK0155_T1004	YELLOW RIVER - UNNAMED TRIBUTARY DITCH	PCBS (FISH TISSUE)	5B	2010	2023	LOW
UPPER ILLINOIS	71200010505	STARKE	INK0155_T1005	BOLEN DITCH	PCBS (FISH TISSUE)	5B	2010	2023	LOW
UPPER ILLINOIS	71200010506	STARKE	INK0156_01	YELLOW RIVER	E. COLI	5A	2012	2025	HIGH
UPPER ILLINOIS	71200010506	STARKE	INK0156_01	YELLOW RIVER	PCBS (FISH TISSUE)	5B	2010	2023	LOW
UPPER ILLINOIS	71200010506	STARKE	INK0156_T1001	YELLOW RIVER - UNNAMED TRIBUTARY	PCBS (FISH TISSUE)	5B	2010	2023	LOW
UPPER ILLINOIS	71200010506	STARKE	INK0156_T1002	CANNON DITCH	PCBS (FISH TISSUE)	5B	2010	2023	LOW
UPPER ILLINOIS	71200010506	STARKE	INK0156_T1003	CAVANAUGH DITCH	PCBS (FISH TISSUE)	5B	2010	2023	LOW
UPPER ILLINOIS	71200010704	STARKE	INK0174_M1004	KANKAKEE RIVER	IMPAIRED BIOTIC COMMUNITIES	5A	2010	2023	MEDIUM
UPPER ILLINOIS	71200010704	STARKE	INK0174_M1004	KANKAKEE RIVER	PCBS (FISH TISSUE)	5B	2012	2025	LOW
UPPER ILLINOIS	71200010705	STARKE	INK0175_M1005	KANKAKEE RIVER	E. COLI	5A	2012	2025	HIGH
UPPER ILLINOIS	71200010705	STARKE	INK0175_M1005	KANKAKEE RIVER	IMPAIRED BIOTIC COMMUNITIES	5A	2012	2025	MEDIUM

BASIN	HYDROLOGIC UNIT CODE	COUNTY	ASSESSMENT UNIT ID	ASSESSMENT UNIT NAME	CAUSE OF IMPAIRMENT	CATEGORY	CYCLE FIRST LISTED	TARGET DATE FOR TMDL COMPLETION	PRIORITY RANKING
UPPER ILLINOIS	71200010705	STARKE	INK0175_M1005	KANKAKEE RIVER - UNNAMED TRIBUTARY	PCBS (FISH TISSUE)	5B	2012	2025	LOW
UPPER ILLINOIS	71200010804	LA PORTE	INK0184_01	PITNER DITCH	E. COLI	5A	2012	2025	HIGH
UPPER ILLINOIS	71200010806	STARKE	INK0186_M1006	KANKAKEE RIVER	IMPAIRED BIOTIC COMMUNITIES	5A	2010	2023	MEDIUM
UPPER ILLINOIS	71200010806	STARKE	INK0186_M1006	KANKAKEE RIVER	PCBS (FISH TISSUE)	5B	2012	2025	LOW
UPPER ILLINOIS	71200010807	JASPER	INK0187_M1007	KANKAKEE RIVER	IMPAIRED BIOTIC COMMUNITIES	5A	2012	2025	MEDIUM
UPPER ILLINOIS	71200010807	LAPORTE	INK0187_M1007	KANKAKEE RIVER	PCBS (FISH TISSUE)	5B	2010	2023	LOW
UPPER ILLINOIS	71200010809	JASPER	INK0189_M1008	KANKAKEE RIVER	PCBS (FISH TISSUE)	5B	2010	2023	LOW
UPPER ILLINOIS	71200010901	JASPER	INK0191_01	WOLF CREEK	PCBS (FISH TISSUE)	5B	2010	2023	LOW
UPPER ILLINOIS	71200010901	JASPER	INK0191_T1001	LATERAL NO. 77	PCBS (FISH TISSUE)	5B	2010	2023	LOW
UPPER ILLINOIS	71200010901	JASPER	INK0191_T1002	SCHRADER DITCH	PCBS (FISH TISSUE)	5B	2010	2023	LOW
UPPER ILLINOIS	71200010901	JASPER	INK0191_T1003	WOLF CREEK - UNNAMED TRIBUTARY (WHEATFIELD, IN)	PCBS (FISH TISSUE)	5B	2010	2023	LOW
UPPER ILLINOIS	71200010902	JASPER	INK0192_01	WOLF CREEK	DISSOLVED OXYGEN	5A	2012	2025	MEDIUM
UPPER ILLINOIS	71200010902	JASPER	INK0192_01	WOLF CREEK	E. COLI	5A	2012	2025	HIGH
UPPER ILLINOIS	71200010902	JASPER	INK0192_01	WOLF CREEK	PCBS (FISH TISSUE)	5B	2010	2023	LOW
UPPER ILLINOIS	71200010902	JASPER	INK0192_T1001	WOLF CREEK	PCBS (FISH TISSUE)	5B	2010	2023	LOW
UPPER ILLINOIS	71200010902	JASPER	INK0192_T1002	WOLF CREEK	PCBS (FISH TISSUE)	5B	2010	2023	LOW
UPPER ILLINOIS	71200010903	JASPER	INK0193_01	HODGE DITCH	DISSOLVED OXYGEN	5A	2010	2023	MEDIUM
UPPER ILLINOIS	71200010903	JASPER	INK0193_02	HODGE DITCH	DISSOLVED OXYGEN	5A	2010	2023	MEDIUM
UPPER ILLINOIS	71200010903	JASPER	INK0193_T1001	JAMES DITCH	DISSOLVED OXYGEN	5A	2010	2023	MEDIUM

BASIN	HYDROLOGIC UNIT CODE	COUNTY	ASSESSMENT UNIT ID	ASSESSMENT UNIT NAME	CAUSE OF IMPAIRMENT	CATEGORY	CYCLE FIRST LISTED	TARGET DATE FOR TMDL COMPLETION	PRIORITY RANKING
UPPER ILLINOIS	71200010903	JASPER	INK0193_T1002	DELEHANTY DITCH	DISSOLVED OXYGEN	5A	2010	2023	MEDIUM
UPPER ILLINOIS	71200010903	JASPER	INK0193_T1003	JAMES DITCH	DISSOLVED OXYGEN	5A	2010	2023	MEDIUM
UPPER ILLINOIS	71200010903	JASPER	INK0193_T1003	JAMES DITCH	IMPAIRED BIOTIC COMMUNITIES	5A	2010	2023	MEDIUM
UPPER ILLINOIS	71200011001	LA PORTE	INK01A1_03	SLOCUM DITCH	E. COLI	5A	2012	2025	HIGH
UPPER ILLINOIS	71200011001	LA PORTE	INK01A1_03	SLOCUM DITCH	IMPAIRED BIOTIC COMMUNITIES	5A	2012	2025	MEDIUM
UPPER ILLINOIS	71200011002	PORTER	INK01A2_01	CROOKED CREEK, WEST BRANCH	IMPAIRED BIOTIC COMMUNITIES	5A	2010	2023	MEDIUM
UPPER ILLINOIS	71200011002	PORTER	INK01A2_T1001	CROOKED CREEK, WEST BRANCH - UNNAMED TRIBUTARY	IMPAIRED BIOTIC COMMUNITIES	5A	2010	2023	MEDIUM
UPPER ILLINOIS	71200011003	PORTER	INK01A3_03	CROOKED CREEK - UNNAMED TRIBUTARY	IMPAIRED BIOTIC COMMUNITIES	5A	2010	2023	MEDIUM
UPPER ILLINOIS	71200011003	PORTER	INK01A3_03	CROOKED CREEK - UNNAMED TRIBUTARY	PCBS (FISH TISSUE)	5B	2010	2023	LOW
UPPER ILLINOIS	71200011003	LAPORTE	INK01A3_T1005	FORBES DITCH	IMPAIRED BIOTIC COMMUNITIES	5A	2010	2023	MEDIUM
UPPER ILLINOIS	71200011003	LAPORTE	INK01A3_T1006	CROOKED CREEK	IMPAIRED BIOTIC COMMUNITIES	5A	2010	2023	MEDIUM
UPPER ILLINOIS	71200011004	PORTER	INK01A4_01	CROOKED CREEK	E. COLI	5A	2012	2025	HIGH
UPPER ILLINOIS	71200011004	PORTER	INK01A4_01	CROOKED CREEK	IMPAIRED BIOTIC COMMUNITIES	5A	2010	2023	MEDIUM
UPPER ILLINOIS	71200011004	PORTER	INK01A4_01	CROOKED CREEK	PCBS (FISH TISSUE)	5B	2010	2023	LOW
UPPER ILLINOIS	71200011004	PORTER	INK01A4_T1001	CROOKED CREEK	IMPAIRED BIOTIC COMMUNITIES	5A	2010	2023	MEDIUM
UPPER ILLINOIS	71200011004	PORTER	INK01A4_T1002	KOSELKE DITCH - UNNAMED TRIBUTARY	IMPAIRED BIOTIC COMMUNITIES	5A	2010	2023	MEDIUM
UPPER ILLINOIS	71200011004	PORTER	INK01A4_T1003	KOSELKE DITCH	IMPAIRED BIOTIC COMMUNITIES	5A	2010	2023	MEDIUM
UPPER ILLINOIS	71200011004	PORTER	INK01A4_T1003A	KOSELKE DITCH - UNNAMED TRIBUTARY	IMPAIRED BIOTIC COMMUNITIES	5A	2010	2023	MEDIUM
UPPER ILLINOIS	71200011005	PORTER	INK01A5_01	GREIGER DITCH	E. COLI	5A	2012	2025	HIGH

BASIN	HYDROLOGIC UNIT CODE	COUNTY	ASSESSMENT UNIT ID	ASSESSMENT UNIT NAME	CAUSE OF IMPAIRMENT	CATEGORY	CYCLE FIRST LISTED	TARGET DATE FOR TMDL COMPLETION	PRIORITY RANKING
UPPER ILLINOIS	71200011006	PORTER	INK01A6_01	HEINOLD DITCH - UNNAMED TRIBUTARY	PCBS (FISH TISSUE)	5B	2010	2023	LOW
UPPER ILLINOIS	71200011007	PORTER	INK01A7_01	COBB DITCH	E. COLI	5A	2012	2025	HIGH
UPPER ILLINOIS	71200011007	PORTER	INK01A7_01	COBB DITCH	IMPAIRED BIOTIC COMMUNITIES	5A	2010	2023	MEDIUM
UPPER ILLINOIS	71200011007	PORTER	INK01A7_02	COBB DITCH	IMPAIRED BIOTIC COMMUNITIES	5A	2010	2023	MEDIUM
UPPER ILLINOIS	71200011007	PORTER	INK01A7_03	LUDINGTON DITCH	IMPAIRED BIOTIC COMMUNITIES	5A	2010	2023	MEDIUM
UPPER ILLINOIS	71200011007	PORTER	INK01A7_T1001	SELVERS CREEK	E. COLI	5A	2012	2025	HIGH
UPPER ILLINOIS	71200011007	PORTER	INK01A7_T1001	SELVERS CREEK	IMPAIRED BIOTIC COMMUNITIES	5A	2010	2023	MEDIUM
UPPER ILLINOIS	71200011010	PORTER	INK01AA_M1009	KANKAKEE RIVER	PCBS (FISH TISSUE)	5B	2010	2023	LOW
UPPER ILLINOIS	71200011010	PORTER	INK01AA_T1002	BREYFOGEL DITCH	IMPAIRED BIOTIC COMMUNITIES	5A	2010	2023	MEDIUM
UPPER ILLINOIS	71200011010	PORTER	INK01AA_T1003	COBB CREEK - UNNAMED TRIBUTARY (HEBRON, IN)	IMPAIRED BIOTIC COMMUNITIES	5A	2010	2023	MEDIUM
UPPER ILLINOIS	71200011103	NEWTON	INK01B3_01	HIBLER DITCH - UNNAMED TRIBUTARY	PCBS (FISH TISSUE)	5B	2010	2023	LOW
UPPER ILLINOIS	71200011103	NEWTON	INK01B3_M1010	KANKAKEE RIVER	E. COLI	5A	2012	2025	HIGH
UPPER ILLINOIS	71200011103	NEWTON	INK01B3_M1010	KANKAKEE RIVER	PCBS (FISH TISSUE)	5B	2010	2023	LOW
UPPER ILLINOIS	71200011204	LAKE	INK01C4_06	WILLIAMS DITCH	PCBS (FISH TISSUE)	5B	2010	2023	LOW
UPPER ILLINOIS	71200011205	NEWTON	INK01C5_M1011	KANKAKEE RIVER	PCBS (FISH TISSUE)	5B	2010	2023	LOW
UPPER ILLINOIS	71200011205	NEWTON	INK01C5_T1003	BOGUS ISLAND DITCH	E. COLI	5A	2012	2025	HIGH
UPPER ILLINOIS	71200011301	LAKE	INK01D1_04	STONY RUN, EAST BRANCH	IMPAIRED BIOTIC COMMUNITIES	5A	2010	2023	MEDIUM
UPPER ILLINOIS	71200011301	LAKE	INK01D1_T1004	STONY RUN, EAST BRANCH - UNNAMED TRIBUTARY	CHLORIDE	5A	2010	2023	MEDIUM
UPPER ILLINOIS	71200011301	LAKE	INK01D1_T1004	STONY RUN, EAST BRANCH - UNNAMED TRIBUTARY	NUTRIENTS	5A	2010	2023	MEDIUM

BASIN	HYDROLOGIC UNIT CODE	COUNTY	ASSESSMENT UNIT ID	ASSESSMENT UNIT NAME	CAUSE OF IMPAIRMENT	CATEGORY	CYCLE FIRST LISTED	TARGET DATE FOR TMDL COMPLETION	PRIORITY RANKING
UPPER ILLINOIS	71200011302	LAKE	INK01D2_03	STONY RUN HEADWATER	IMPAIRED BIOTIC COMMUNITIES	5A	2010	2023	MEDIUM
UPPER ILLINOIS	71200011305	LAKE	INK01D5_01	SINGLETON DITCH	E. COLI	5A	2012	2025	HIGH
UPPER ILLINOIS	71200011305	LAKE	INK01D5_01	SINGLETON DITCH	IMPAIRED BIOTIC COMMUNITIES	5A	2010	2023	MEDIUM
UPPER ILLINOIS	71200011305	LAKE	INK01D5_T1001	LITTLE DITCH	IMPAIRED BIOTIC COMMUNITIES	5A	2010	2023	MEDIUM
UPPER ILLINOIS	71200011305	LAKE	INK01D5_T1002	BRYANT DITCH	IMPAIRED BIOTIC COMMUNITIES	5A	2010	2023	MEDIUM
UPPER ILLINOIS	71200011305	LAKE	INK01D5_T1003	VANATTI DITCH	IMPAIRED BIOTIC COMMUNITIES	5A	2010	2023	MEDIUM
UPPER ILLINOIS	71200011306	LAKE	INK01D6_05	CEDAR CREEK	IMPAIRED BIOTIC COMMUNITIES	5A	2010	2023	MEDIUM
UPPER ILLINOIS	71200011306	LAKE	INK01D6_06	CEDAR LAKE (DOWNSTREAM OF CEDAR LAKE)	IMPAIRED BIOTIC COMMUNITIES	5A	2010	2023	MEDIUM
UPPER ILLINOIS	71200011306	LAKE	INK01D6_07	CEDAR CREEK	IMPAIRED BIOTIC COMMUNITIES	5A	2010	2023	MEDIUM
UPPER ILLINOIS	71200011306	LAKE	INK01D6_T1004	FOSS DITCH	IMPAIRED BIOTIC COMMUNITIES	5A	2010	2023	MEDIUM
UPPER ILLINOIS	71200011307	LAKE	INK01D7_03	BROWN DITCH	IMPAIRED BIOTIC COMMUNITIES	5A	2010	2023	MEDIUM
UPPER ILLINOIS	71200011307	LAKE	INK01D7_04	BROWN DITCH	IMPAIRED BIOTIC COMMUNITIES	5A	2010	2023	MEDIUM
UPPER ILLINOIS	71200011307	LAKE	INK01D7_T1004	BROWN DITCH - UNNAMED TRIBUTARY	IMPAIRED BIOTIC COMMUNITIES	5A	2010	2023	MEDIUM
UPPER ILLINOIS	71200011307	LAKE	INK01D7_T1005	TULLY DITCH	DISSOLVED OXYGEN	5A	2012	2025	MEDIUM
UPPER ILLINOIS	71200011307	LAKE	INK01D7_T1005	TULLY DITCH	IMPAIRED BIOTIC COMMUNITIES	5A	2010	2023	MEDIUM
UPPER ILLINOIS	71200011308	LAKE	INK01D8_T1006	BULL RUN	NUTRIENTS	5A	2010	2023	MEDIUM
UPPER ILLINOIS	71200011309	LAKE	INK01D9_03	WEST CREEK	E. COLI	5A	2012	2025	HIGH
UPPER ILLINOIS	71200011309	LAKE	INK01D9_03	WEST CREEK	IMPAIRED BIOTIC COMMUNITIES	5A	2010	2023	MEDIUM
UPPER ILLINOIS	71200011309	LAKE	INK01D9_T1009	WEST CREEK - UNNAMED TRIBUTARY	IMPAIRED BIOTIC COMMUNITIES	5A	2010	2023	MEDIUM

BASIN	HYDROLOGIC UNIT CODE	COUNTY	ASSESSMENT UNIT ID	ASSESSMENT UNIT NAME	CAUSE OF IMPAIRMENT	CATEGORY	CYCLE FIRST LISTED	TARGET DATE FOR TMDL COMPLETION	PRIORITY RANKING
UPPER ILLINOIS	71200011309	LAKE	INK01D9_T1010	WEST CREEK - UNNAMED TRIBUTARY	IMPAIRED BIOTIC COMMUNITIES	5A	2010	2023	MEDIUM
UPPER ILLINOIS	71200011309	LAKE	INK01D9_T1011	WEST CREEK - UNNAMED TRIBUTARY	IMPAIRED BIOTIC COMMUNITIES	5A	2010	2023	MEDIUM
UPPER ILLINOIS	71200011309	LAKE	INK01D9_T1012	WEST CREEK - UNNAMED TRIBUTARY	IMPAIRED BIOTIC COMMUNITIES	5A	2010	2023	MEDIUM
UPPER ILLINOIS	71200011309	LAKE	INK01D9_T1013	WEST CREEK - UNNAMED TRIBUTARY	IMPAIRED BIOTIC COMMUNITIES	5A	2010	2023	MEDIUM
UPPER ILLINOIS	71200011309	LAKE	INK01D9_T1014	WEST CREEK - UNNAMED TRIBUTARY	IMPAIRED BIOTIC COMMUNITIES	5A	2010	2023	MEDIUM
UPPER ILLINOIS	71200011309	LAKE	INK01D9_T1014A	WEST CREEK - UNNAMED TRIBUTARY	IMPAIRED BIOTIC COMMUNITIES	5A	2010	2023	MEDIUM
UPPER ILLINOIS	71200011309	LAKE	INK01D9_T1015	WEST CREEK - UNNAMED TRIBUTARY	IMPAIRED BIOTIC COMMUNITIES	5A	2010	2023	MEDIUM
UPPER ILLINOIS	71200011310	LAKE	INK01DA_01	WEST CREEK	E. COLI	5A	2012	2025	HIGH
UPPER ILLINOIS	71200011310	LAKE	INK01DA_T1001	WEST CREEK - UNNAMED TRIBUTARY	IMPAIRED BIOTIC COMMUNITIES	5A	2010	2023	MEDIUM
UPPER ILLINOIS	71200011311	LAKE	INK01DB_T1001	BRUCE DITCH	IMPAIRED BIOTIC COMMUNITIES	5A	2010	2023	MEDIUM
UPPER ILLINOIS	71200011311	LAKE	INK01DB_T1002	BRUCE DITCH - UNNAMED TRIBUTARY	IMPAIRED BIOTIC COMMUNITIES	5A	2010	2023	MEDIUM
UPPER ILLINOIS	71200011311	LAKE	INK01DB_T1003	BAILEY DITCH	IMPAIRED BIOTIC COMMUNITIES	5A	2010	2023	MEDIUM
UPPER ILLINOIS	7120001130060	LAKE	INK01P1022_00	CEDAR LAKE	PCBS (FISH TISSUE)	5B	1998	2011	LOW
UPPER ILLINOIS	7120001030050	LAPORTE	INK01P1031_00	STONE LAKE	PCBS (FISH TISSUE)	5B	2006	2019	LOW
UPPER ILLINOIS	7120001040010	STARKE	INK01P1036_00	KOONTZ LAKE	PHOSPHORUS	5A	2006	2019	MEDIUM
UPPER ILLINOIS	7120001060080	MARSHALL	INK01P1037_00	LAWRENCE LAKE	IMPAIRED BIOTIC COMMUNITIES	5A	2002	2015	MEDIUM
UPPER ILLINOIS	7120001060080	MARSHALL	INK01P1038_00	MYERS LAKE	IMPAIRED BIOTIC COMMUNITIES	5A	2002	2015	MEDIUM
UPPER ILLINOIS	7120001060080	MARSHALL	INK01P1040_00	COOK LAKE	PHOSPHORUS	5A	2006	2019	MEDIUM
UPPER ILLINOIS	7120001060080	MARSHALL	INK01P1041_00	KREIGHBAUM LAKE	PHOSPHORUS	5A	2006	2019	MEDIUM

BASIN	HYDROLOGIC UNIT CODE	COUNTY	ASSESSMENT UNIT ID	ASSESSMENT UNIT NAME	CAUSE OF IMPAIRMENT	CATEGORY	CYCLE FIRST LISTED	TARGET DATE FOR TMDL COMPLETION	PRIORITY RANKING
UPPER ILLINOIS	7120001010050	ST JOSEPH	INK01P1055_00	NORTH CHAIN LAKE	PCBS (FISH TISSUE)	5B	2002	2015	LOW
UPPER ILLINOIS	7120001010050	ST JOSEPH	INK01P1055_00	NORTH CHAIN LAKE	TOTAL MERCURY (FISH TISSUE)	5B	2010	2023	LOW
UPPER ILLINOIS	7120001010130	LAPORTE	INK01P1059_00	UPPER FISH LAKE	PHOSPHORUS	5A	2006	2019	MEDIUM
UPPER ILLINOIS	7120001010130	LAPORTE	INK01P1060_00	LOWER FISH LAKE	PCBS (FISH TISSUE)	5B	2002	2015	LOW
UPPER ILLINOIS	7120001020040	ST JOSEPH	INK01P1066_00	WORSTER LAKE	PCBS (FISH TISSUE)	5B	2006	2019	LOW
UPPER ILLINOIS	7120001050060	ST JOSEPH	INK01P1068_00	PLEASANT LAKE	PHOSPHORUS	5A	2006	2019	MEDIUM
UPPER ILLINOIS	7120001050060	ST JOSEPH	INK01P1069_00	RIDDLES LAKE	PHOSPHORUS	5A	2006	2019	MEDIUM
UPPER ILLINOIS	7120001050090	MARSHALL	INK01P1073_00	LAKE OF THE WOODS	PCBS (FISH TISSUE)	5B	2006	2019	LOW
UPPER ILLINOIS	7120001050090	MARSHALL	INK01P1073_00	LAKE OF THE WOODS	PHOSPHORUS	5A	2006	2019	MEDIUM
UPPER ILLINOIS	7120001060070	MARSHALL	INK01P1074_00	GILBERT LAKE	PHOSPHORUS	5A	2006	2019	MEDIUM
UPPER ILLINOIS	7120001060070	MARSHALL	INK01P1075_00	FLAT LAKE	PHOSPHORUS	5A	2006	2019	MEDIUM
UPPER ILLINOIS	7120001060010	MARSHALL	INK01P1076_00	DIXON LAKE	PHOSPHORUS	5A	2006	2019	MEDIUM
UPPER ILLINOIS	7120001070010	STARKE	INK01P1078_00	BASS LAKE	PCBS (FISH TISSUE)	5B	2006	2019	LOW
UPPER ILLINOIS	7120001090060	PORTER	INK01P1089_00	FLINT LAKE	PCBS (FISH TISSUE)	5B	2006	2019	LOW
UPPER ILLINOIS	7120001090060	PORTER	INK01P1089_00	FLINT LAKE	TOTAL MERCURY (FISH TISSUE)	5B	2010	2023	LOW
UPPER ILLINOIS	7120001090060	PORTER	INK01P1091_00	LONG LAKE	PCBS (FISH TISSUE)	5B	2006	2019	LOW
UPPER ILLINOIS	7120001090060	PORTER	INK01P1091_00	LONG LAKE	TOTAL MERCURY (FISH TISSUE)	5B	2010	2023	LOW
UPPER ILLINOIS	71200020103	JASPER	INK0213_01	OLIVER DITCH	E. COLI	5A	2012	2025	HIGH
UPPER ILLINOIS	71200020204	JASPER	INK0224_01	CARPENTER CREEK	CHLORIDE	5A	2010	2023	MEDIUM

BASIN	HYDROLOGIC UNIT CODE	COUNTY	ASSESSMENT UNIT ID	ASSESSMENT UNIT NAME	CAUSE OF IMPAIRMENT	CATEGORY	CYCLE FIRST LISTED	TARGET DATE FOR TMDL COMPLETION	PRIORITY RANKING
UPPER ILLINOIS	71200020204	JASPER	INK0224_01	CARPENTER CREEK	DISSOLVED OXYGEN	5A	2010	2023	MEDIUM
UPPER ILLINOIS	71200020204	JASPER	INK0224_01	CARPENTER CREEK	NUTRIENTS	5A	2010	2023	MEDIUM
UPPER ILLINOIS	71200020205	JASPER	INK0225_02	CARPENTER CREEK	CHLORIDE	5A	2010	2023	MEDIUM
UPPER ILLINOIS	71200020205	JASPER	INK0225_02	CARPENTER CREEK	DISSOLVED OXYGEN	5A	2010	2023	MEDIUM
UPPER ILLINOIS	71200020205	JASPER	INK0225_02	CARPENTER CREEK	E. COLI	5A	2012	2025	HIGH
UPPER ILLINOIS	71200020205	JASPER	INK0225_02	CARPENTER CREEK	NUTRIENTS	5A	2010	2023	MEDIUM
UPPER ILLINOIS	71200020205	JASPER	INK0225_T1011	MAY DITCH	IMPAIRED BIOTIC COMMUNITIES	5A	2010	2023	MEDIUM
UPPER ILLINOIS	71200020206	JASPER	INK0226_05	SLOUGH CREEK	E. COLI	5A	2012	2025	HIGH
UPPER ILLINOIS	71200020206	JASPER	INK0226_05	SLOUGH CREEK	PCBS (FISH TISSUE)	5B	2010	2023	LOW
UPPER ILLINOIS	71200020206	JASPER	INK0226_T1001	SLOUGH CREEK	PCBS (FISH TISSUE)	5B	2010	2023	LOW
UPPER ILLINOIS	71200020206	JASPER	INK0226_T1002	BICE DITCH	PCBS (FISH TISSUE)	5B	2010	2023	LOW
UPPER ILLINOIS	71200020206	JASPER	INK0226_T1005	SLOUGH CREEK-UNNAMED TRIBUTARY	PCBS (FISH TISSUE)	5B	2010	2023	LOW
UPPER ILLINOIS	71200020301	JASPER	INK0231_T1002	ROWAN DITCH	DISSOLVED OXYGEN	5A	2010	2023	MEDIUM
UPPER ILLINOIS	71200020301	JASPER	INK0231_T1002	ROWAN DITCH	NUTRIENTS	5A	2010	2023	MEDIUM
UPPER ILLINOIS	71200020305	JASPER	INK0235_01	IROQUOIS RIVER	E. COLI	5A	2012	2025	HIGH
UPPER ILLINOIS	71200020305	JASPER	INK0235_01	IROQUOIS RIVER	PCBS (FISH TISSUE)	5B	2010	2023	LOW
UPPER ILLINOIS	71200020305	JASPER	INK0235_01	IROQUOIS RIVER	TOTAL MERCURY (FISH TISSUE)	5B	2010	2023	LOW
UPPER ILLINOIS	71200020305	JASPER	INK0235_02	IROQUOIS RIVER	PCBS (FISH TISSUE)	5B	2010	2023	LOW
UPPER ILLINOIS	71200020305	JASPER	INK0235_02	IROQUOIS RIVER	TOTAL MERCURY (FISH TISSUE)	5B	2010	2023	LOW

BASIN	HYDROLOGIC UNIT CODE	COUNTY	ASSESSMENT UNIT ID	ASSESSMENT UNIT NAME	CAUSE OF IMPAIRMENT	CATEGORY	CYCLE FIRST LISTED	TARGET DATE FOR TMDL COMPLETION	PRIORITY RANKING
UPPER ILLINOIS	71200020401	NEWTON	INK0241_01	CURTIS CREEK	CHLORIDE	5A	2010	2023	MEDIUM
UPPER ILLINOIS	71200020401	NEWTON	INK0241_01	CURTIS CREEK	DISSOLVED OXYGEN	5A	2010	2023	MEDIUM
UPPER ILLINOIS	71200020401	NEWTON	INK0241_01	CURTIS CREEK	E. COLI	5A	2012	2025	HIGH
UPPER ILLINOIS	71200020401	NEWTON	INK0241_01	CURTIS CREEK	IMPAIRED BIOTIC COMMUNITIES	5A	2012	2025	MEDIUM
UPPER ILLINOIS	71200020401	NEWTON	INK0241_01	CURTIS CREEK	NUTRIENTS	5A	2010	2023	MEDIUM
UPPER ILLINOIS	71200020401	JASPER	INK0241_T1004	YEOMAN DITCH	CHLORIDE	5A	2010	2023	MEDIUM
UPPER ILLINOIS	71200020401	JASPER	INK0241_T1004	YEOMAN DITCH	DISSOLVED OXYGEN	5A	2010	2023	MEDIUM
UPPER ILLINOIS	71200020401	JASPER	INK0241_T1004	YEOMAN DITCH	NUTRIENTS	5A	2010	2023	MEDIUM
UPPER ILLINOIS	71200020402	JASPER	INK0242_01	IROQUOIS RIVER	CHLORIDE	5A	2010	2023	MEDIUM
UPPER ILLINOIS	71200020402	JASPER	INK0242_01	IROQUOIS RIVER	DISSOLVED OXYGEN	5A	2010	2023	MEDIUM
UPPER ILLINOIS	71200020402	NEWTON	INK0242_01	IROQUOIS RIVER	IMPAIRED BIOTIC COMMUNITIES	5A	2012	2025	MEDIUM
UPPER ILLINOIS	71200020402	JASPER	INK0242_01	IROQUOIS RIVER	NUTRIENTS	5A	2010	2023	MEDIUM
UPPER ILLINOIS	71200020402	JASPER	INK0242_01	IROQUOIS RIVER	PCBS (FISH TISSUE)	5B	2010	2023	LOW
UPPER ILLINOIS	71200020402	JASPER	INK0242_01	IROQUOIS RIVER	TOTAL MERCURY (FISH TISSUE)	5B	2010	2023	LOW
UPPER ILLINOIS	71200020403	NEWTON	INK0243_01	HUNTER DITCH	E. COLI	5A	2012	2025	HIGH
UPPER ILLINOIS	71200020403	NEWTON	INK0243_T1003	WEIS DITCH	DISSOLVED OXYGEN	5A	2010	2023	MEDIUM
UPPER ILLINOIS	71200020403	NEWTON	INK0243_T1003	WEIS DITCH	IMPAIRED BIOTIC COMMUNITIES	5A	2010	2023	MEDIUM
UPPER ILLINOIS	71200020405	NEWTON	INK0245_01	IROQUOIS RIVER	E. COLI	5A	2012	2025	HIGH
UPPER ILLINOIS	71200020405	NEWTON	INK0245_01	IROQUOIS RIVER	IMPAIRED BIOTIC COMMUNITIES	5A	2012	2025	MEDIUM

BASIN	HYDROLOGIC UNIT CODE	COUNTY	ASSESSMENT UNIT ID	ASSESSMENT UNIT NAME	CAUSE OF IMPAIRMENT	CATEGORY	CYCLE FIRST LISTED	TARGET DATE FOR TMDL COMPLETION	PRIORITY RANKING
UPPER ILLINOIS	71200020405	NEWTON	INK0245_01	IROQUOIS RIVER	PCBS (FISH TISSUE)	5B	2010	2023	LOW
UPPER ILLINOIS	71200020405	NEWTON	INK0245_01	IROQUOIS RIVER	TOTAL MERCURY (FISH TISSUE)	5B	2010	2023	LOW
UPPER ILLINOIS	71200020405	JASPER	INK0245_T1002	SIMONIN DITCH	DISSOLVED OXYGEN	5A	2010	2023	MEDIUM
UPPER ILLINOIS	71200020501	NEWTON	INK0251_01	THOMPSON DITCH	DISSOLVED OXYGEN	5A	2010	2023	MEDIUM
UPPER ILLINOIS	71200020501	NEWTON	INK0251_01	THOMPSON DITCH	NUTRIENTS	5A	2010	2023	MEDIUM
UPPER ILLINOIS	71200020501	NEWTON	INK0251_02	CHIZUM DITCH	DISSOLVED OXYGEN	5A	2010	2023	MEDIUM
UPPER ILLINOIS	71200020501	NEWTON	INK0251_02	CHIZUM DITCH	IMPAIRED BIOTIC COMMUNITIES	5A	2010	2023	MEDIUM
UPPER ILLINOIS	71200020501	NEWTON	INK0251_02	CHIZUM DITCH	NUTRIENTS	5A	2010	2023	MEDIUM
UPPER ILLINOIS	71200020502	NEWTON	INK0252_03	HAMBRIDGE DITCH	IMPAIRED BIOTIC COMMUNITIES	5A	2010	2023	MEDIUM
UPPER ILLINOIS	71200020502	NEWTON	INK0252_04	WHALEY DITCH	IMPAIRED BIOTIC COMMUNITIES	5A	2010	2023	MEDIUM
UPPER ILLINOIS	71200020503	NEWTON	INK0253_01	IROQUOIS RIVER-UNNAMED TRIBUTARY	PCBS (FISH TISSUE)	5B	2010	2023	LOW
UPPER ILLINOIS	71200020503	NEWTON	INK0253_01	IROQUOIS RIVER-UNNAMED TRIBUTARY	TOTAL MERCURY (FISH TISSUE)	5B	2010	2023	LOW
UPPER ILLINOIS	71200020504	NEWTON	INK0254_01	MONTGOMERY DITCH	E. COLI	5A	2012	2025	HIGH
UPPER ILLINOIS	71200020504	BENTON	INK0254_T1001	MONTGOMERY DITCH	IMPAIRED BIOTIC COMMUNITIES	5A	2010	2023	MEDIUM
UPPER ILLINOIS	71200020505	NEWTON	INK0255_04	MONTGOMERY DITCH	E. COLI	5A	2012	2025	HIGH
UPPER ILLINOIS	71200020505	NEWTON	INK0255_T1005	TALLEY DITCH	IMPAIRED BIOTIC COMMUNITIES	5A	2010	2023	MEDIUM
UPPER ILLINOIS	71200020505	NEWTON	INK0255_T1006	KENT DITCH	E. COLI	5A	2012	2025	HIGH
UPPER ILLINOIS	71200020505	NEWTON	INK0255_T1007	MONTGOMERY DITCH	DISSOLVED OXYGEN	5A	2010	2023	MEDIUM
UPPER ILLINOIS	71200020505	NEWTON	INK0255_T1007	MONTGOMERY DITCH	IMPAIRED BIOTIC COMMUNITIES	5A	2010	2023	MEDIUM

BASIN	HYDROLOGIC UNIT CODE	COUNTY	ASSESSMENT UNIT ID	ASSESSMENT UNIT NAME	CAUSE OF IMPAIRMENT	CATEGORY	CYCLE FIRST LISTED	TARGET DATE FOR TMDL COMPLETION	PRIORITY RANKING
UPPER ILLINOIS	71200020505	NEWTON	INK0255_T1007	MONTGOMERY DITCH	NUTRIENTS	5A	2010	2023	MEDIUM
UPPER ILLINOIS	71200020505	NEWTON	INK0255_T1008	MORRISON DITCH	DISSOLVED OXYGEN	5A	2010	2023	MEDIUM
UPPER ILLINOIS	71200020505	NEWTON	INK0255_T1008	MORRISON DITCH	IMPAIRED BIOTIC COMMUNITIES	5A	2010	2023	MEDIUM
UPPER ILLINOIS	71200020505	NEWTON	INK0255_T1008	MORRISON DITCH	NUTRIENTS	5A	2010	2023	MEDIUM
UPPER ILLINOIS	71200020507	NEWTON	INK0257_04	IROQUOIS RIVER	PCBS (FISH TISSUE)	5B	2010	2023	LOW
UPPER ILLINOIS	71200020507	NEWTON	INK0257_04	IROQUOIS RIVER	TOTAL MERCURY (FISH TISSUE)	5B	2010	2023	LOW
UPPER ILLINOIS	71200020704	BENTON	INK0274_T1001	MINIER LATERAL	E. COLI	5A	2012	2025	HIGH
UPPER ILLINOIS	71200020705	BENTON	INK0275_01	SUGAR CREEK	PCBS (FISH TISSUE)	5B	2010	2023	LOW
UPPER ILLINOIS	71200020705	BENTON	INK0275_T1001	SUGAR CREEK-UNNAMED TRIBUTARY	PCBS (FISH TISSUE)	5B	2010	2023	LOW
UPPER ILLINOIS	71200020705	BENTON	INK0275_T1002	SUGAR CREEK-UNNAMED TRIBUTARY	PCBS (FISH TISSUE)	5B	2010	2023	LOW
UPPER ILLINOIS	71200020705	BENTON	INK0275_T1003	SUGAR CREEK-UNNAMED TRIBUTARY	PCBS (FISH TISSUE)	5B	2010	2023	LOW
UPPER ILLINOIS	71200020705	BENTON	INK0275_T1004	SUGAR CREEK-UNNAMED TRIBUTARY	PCBS (FISH TISSUE)	5B	2010	2023	LOW
UPPER ILLINOIS	71200020705	BENTON	INK0275_T1005	SUGAR CREEK-UNNAMED TRIBUTARY	PCBS (FISH TISSUE)	5B	2010	2023	LOW
UPPER ILLINOIS	71200020705	BENTON	INK0275_T1006	SUGAR CREEK-UNNAMED TRIBUTARY	PCBS (FISH TISSUE)	5B	2010	2023	LOW
UPPER ILLINOIS	71200021301	NEWTON	INK02D1_02	WENTWORTH CREEK	IMPAIRED BIOTIC COMMUNITIES	5A	2010	2023	MEDIUM
UPPER ILLINOIS	71200021302	NEWTON	INK02D2_01	BEAVER CREEK	IMPAIRED BIOTIC COMMUNITIES	5A	2010	2023	MEDIUM
UPPER ILLINOIS	71200021302	NEWTON	INK02D2_01	BEAVER CREEK	PCBS (FISH TISSUE)	5B	2010	2023	LOW
UPPER ILLINOIS	71200021302	NEWTON	INK02D2_T1001	SHEEP DITCH	PCBS (FISH TISSUE)	5B	2010	2023	LOW
UPPER ILLINOIS	71200021302	NEWTON	INK02D2_T1003	BEAVER CREEK-UNNAMED TRIBUTARY	PCBS (FISH TISSUE)	5B	2010	2023	LOW

BASIN	HYDROLOGIC UNIT CODE	COUNTY	ASSESSMENT UNIT ID	ASSESSMENT UNIT NAME	CAUSE OF IMPAIRMENT	CATEGORY	CYCLE FIRST LISTED	TARGET DATE FOR TMDL COMPLETION	PRIORITY RANKING
UPPER ILLINOIS	71200021302	NEWTON	INK02D2_T1004	DEARDURFF DITCH	PCBS (FISH TISSUE)	5B	2010	2023	LOW
UPPER ILLINOIS	71200021304	NEWTON	INK02D4_01	HOUSEWORTH DITCH	DISSOLVED OXYGEN	5A	2012	2025	MEDIUM
UPPER ILLINOIS	71200021304	NEWTON	INK02D4_01	HOUSEWORTH DITCH	IMPAIRED BIOTIC COMMUNITIES	5A	2012	2025	MEDIUM
UPPER ILLINOIS	71200030304	LAKE	INK0333_00	HART DITCH (PLUM CREEK) AND OTHER TRIBS	E. COLI	5A	2012	2025	HIGH
UPPER ILLINOIS	71200030304	LAKE	INK0333_00	HART DITCH (PLUM CREEK) AND OTHER TRIBS	IMPAIRED BIOTIC COMMUNITIES	5A	2012	2025	MEDIUM
UPPER ILLINOIS	71200030304	LAKE	INK0333_00	HART DITCH (PLUM CREEK) AND OTHER TRIBS	NUTRIENTS	5A	2012	2025	MEDIUM
UPPER ILLINOIS	7120003030030	LAKE	INK0333_T1003	DYER DITCH	IMPAIRED BIOTIC COMMUNITIES	5A	1998	2011	MEDIUM
UPPER ILLINOIS	7120003030040	LAKE	INK0334_01	CADY MARSH DITCH	CHLORIDE	5A	2006	2019	MEDIUM
UPPER ILLINOIS	7120003030040	LAKE	INK0334_01	CADY MARSH DITCH	E. COLI	5A	2012	2025	HIGH
UPPER ILLINOIS	7120003030040	LAKE	INK0334_01	CADY MARSH DITCH	IMPAIRED BIOTIC COMMUNITIES	5A	2006	2019	MEDIUM
UPPER ILLINOIS	7120003030040	LAKE	INK0334_01	CADY MARSH DITCH	NUTRIENTS	5A	2006	2019	MEDIUM
UPPER ILLINOIS	71200030305	LAKE	INK0335_01	LITTLE CALUMET RIVER	CHLORIDE	5A	2010	2023	MEDIUM
UPPER ILLINOIS	71200030305	LAKE	INK0335_01	LITTLE CALUMET RIVER	DISSOLVED OXYGEN	5A	2010	2023	MEDIUM
UPPER ILLINOIS	71200030305	LAKE	INK0335_01	LITTLE CALUMET RIVER	IMPAIRED BIOTIC COMMUNITIES	5A	2010	2023	MEDIUM
UPPER ILLINOIS	71200030305	LAKE	INK0335_01	LITTLE CALUMET RIVER	PCBS (FISH TISSUE)	5B	2010	2023	LOW
UPPER ILLINOIS	71200030305	LAKE	INK0335_02	LITTLE CALUMET RIVER	CHLORIDE	5A	2010	2023	MEDIUM
UPPER ILLINOIS	71200030305	LAKE	INK0335_02	LITTLE CALUMET RIVER	DISSOLVED OXYGEN	5A	2010	2023	MEDIUM
UPPER ILLINOIS	71200030305	LAKE	INK0335_02	LITTLE CALUMET RIVER	IMPAIRED BIOTIC COMMUNITIES	5A	2010	2023	MEDIUM
UPPER ILLINOIS	71200030305	LAKE	INK0335_02	LITTLE CALUMET RIVER	PCBS (FISH TISSUE)	5B	2010	2023	LOW

BASIN	HYDROLOGIC UNIT CODE	COUNTY	ASSESSMENT UNIT ID	ASSESSMENT UNIT NAME	CAUSE OF IMPAIRMENT	CATEGORY	CYCLE FIRST LISTED	TARGET DATE FOR TMDL COMPLETION	PRIORITY RANKING
UPPER ILLINOIS	71200030305	LAKE	INK0335_03	LITTLE CALUMET RIVER	CHLORIDE	5A	2010	2023	MEDIUM
UPPER ILLINOIS	71200030305	LAKE	INK0335_03	LITTLE CALUMET RIVER	DISSOLVED OXYGEN	5A	2010	2023	MEDIUM
UPPER ILLINOIS	71200030305	LAKE	INK0335_03	LITTLE CALUMET RIVER	IMPAIRED BIOTIC COMMUNITIES	5A	2010	2023	MEDIUM
UPPER ILLINOIS	71200030305	LAKE	INK0335_03	LITTLE CALUMET RIVER	PCBS (FISH TISSUE)	5B	2010	2023	LOW
UPPER ILLINOIS	71200030305	LAKE	INK0335_T1006	LITTLE CALUMET RIVER	FREE CYANIDE	5A	2012	2025	MEDIUM
UPPER ILLINOIS	71200030305	LAKE	INK0335_T1006	LITTLE CALUMET RIVER	NUTRIENTS	5A	2012	2025	MEDIUM
GREAT LAKES	71200030406	LAKE	INK0346_01**	GRAND CALUMET RIVER	AMMONIA	5A	2010	2023	MEDIUM
GREAT LAKES	71200030406	LAKE	INK0346_01**	GRAND CALUMET RIVER	FREE CYANIDE	5A	2010	2023	MEDIUM
GREAT LAKES	71200030406	LAKE	INK0346_01**	GRAND CALUMET RIVER	IMPAIRED BIOTIC COMMUNITIES	5A	2010	2023	MEDIUM
GREAT LAKES	71200030406	LAKE	INK0346_01**	GRAND CALUMET RIVER	OIL AND GREASE	5A	2010	2023	MEDIUM
GREAT LAKES	71200030406	LAKE	INK0346_01**	GRAND CALUMET RIVER	PCBS (FISH TISSUE)	5B	2010	2023	LOW
GREAT LAKES	71200030406	LAKE	INK0346_02**	GRAND CALUMET RIVER (327 IAC 2-1.5-16)	AMMONIA	5A	2010	2023	MEDIUM
GREAT LAKES	71200030406	LAKE	INK0346_02**	GRAND CALUMET RIVER (327 IAC 2-1.5-16)	IMPAIRED BIOTIC COMMUNITIES	5A	2010	2023	MEDIUM
GREAT LAKES	71200030406	LAKE	INK0346_02**	GRAND CALUMET RIVER (327 IAC 2-1.5-16)	OIL AND GREASE	5A	2010	2023	MEDIUM
GREAT LAKES	71200030406	LAKE	INK0346_02**	GRAND CALUMET RIVER (327 IAC 2-1.5-16)	PCBS (FISH TISSUE)	5B	2010	2023	LOW
GREAT LAKES	71200030406	LAKE	INK0346_03**	GRAND CALUMET RIVER (GARY, IN)	AMMONIA	5A	2010	2023	MEDIUM
GREAT LAKES	71200030406	LAKE	INK0346_03**	GRAND CALUMET RIVER (GARY, IN)	IMPAIRED BIOTIC COMMUNITIES	5A	2010	2023	MEDIUM
GREAT LAKES	71200030406	LAKE	INK0346_03**	GRAND CALUMET RIVER (GARY, IN)	OIL AND GREASE	5A	2010	2023	MEDIUM
GREAT LAKES	71200030406	LAKE	INK0346_03**	GRAND CALUMET RIVER (GARY, IN)	PCBS (FISH TISSUE)	5B	2010	2023	LOW
GREAT LAKES	71200030406	LAKE	INK0346_04**	GRAND CALUMET RIVER (GARY, IN TO INDIANA HARBOR CANAL)	E. COLI	5A	2010	2023	HIGH
GREAT LAKES	71200030406	LAKE	INK0346_04**	GRAND CALUMET RIVER (GARY, IN TO INDIANA HARBOR CANAL)	IMPAIRED BIOTIC COMMUNITIES	5A	2010	2023	MEDIUM

BASIN	HYDROLOGIC UNIT CODE	COUNTY	ASSESSMENT UNIT ID	ASSESSMENT UNIT NAME	CAUSE OF IMPAIRMENT	CATEGORY	CYCLE FIRST LISTED	TARGET DATE FOR TMDL COMPLETION	PRIORITY RANKING
GREAT LAKES	71200030406	LAKE	INK0346_04**	GRAND CALUMET RIVER (GARY, IN TO INDIANA HARBOR CANAL)	OIL AND GREASE	5A	2010	2023	MEDIUM
GREAT LAKES	71200030406	LAKE	INK0346_04**	GRAND CALUMET RIVER (GARY, IN TO INDIANA HARBOR CANAL)	PCBS (FISH TISSUE)	5B	2010	2023	LOW
GREAT LAKES	71200030407	LAKE	INK0347_01**	GRAND CALUMET RIVER (INDIANA HARBOR CANAL TO ILLINOIS)	AMMONIA	5A	2010	2023	MEDIUM
GREAT LAKES	71200030407	LAKE	INK0347_01**	GRAND CALUMET RIVER (INDIANA HARBOR CANAL TO ILLINOIS)	CHLORIDE	5A	2010	2023	MEDIUM
GREAT LAKES	71200030407	LAKE	INK0347_01**	GRAND CALUMET RIVER (INDIANA HARBOR CANAL TO ILLINOIS)	DISSOLVED OXYGEN	5A	2010	2023	MEDIUM
GREAT LAKES	71200030407	LAKE	INK0347_01**	GRAND CALUMET RIVER (INDIANA HARBOR CANAL TO ILLINOIS)	E. COLI	5A	2010	2023	HIGH
GREAT LAKES	71200030407	LAKE	INK0347_01**	GRAND CALUMET RIVER (INDIANA HARBOR CANAL TO ILLINOIS)	IMPAIRED BIOTIC COMMUNITIES	5A	2010	2023	MEDIUM
GREAT LAKES	71200030407	LAKE	INK0347_01**	GRAND CALUMET RIVER (INDIANA HARBOR CANAL TO ILLINOIS)	NUTRIENTS	5A	2010	2023	MEDIUM
GREAT LAKES	71200030407	LAKE	INK0347_01**	GRAND CALUMET RIVER (INDIANA HARBOR CANAL TO ILLINOIS)	PCBS (FISH TISSUE)	5B	2010	2023	LOW
GREAT LAKES		LAKE	INM00G1000_00	LAKE MICHIGAN	PCBS (FISH TISSUE)	5B	2006	2019	LOW
GREAT LAKES		LAKE	INM00G1000_00	LAKE MICHIGAN	TOTAL MERCURY (FISH TISSUE)	5B	2010	2023	LOW
OHIO RIVER TRIBUTARIES	5140101030040	JEFFERSON	INN0134_00	INDIAN KENTUCK CREEK-SEALS FORK	IMPAIRED BIOTIC COMMUNITIES	5A	2010	2023	MEDIUM
OHIO RIVER TRIBUTARIES	5140101030040	JEFFERSON	INN0134_T1034	INDIAN KENTUCK CREEK	E. COLI	5A	2002	2015	HIGH
OHIO RIVER TRIBUTARIES	5140101030040	JEFFERSON	INN0134_T1034	INDIAN KENTUCK CREEK	IMPAIRED BIOTIC COMMUNITIES	5A	2002	2015	MEDIUM
OHIO RIVER TRIBUTARIES	5140101040050	JEFFERSON	INN0145_T1002	DEANS BRANCH	E. COLI	5A	2006	2019	HIGH
OHIO RIVER TRIBUTARIES	5140101040050	JEFFERSON	INN0145_T1002	DEANS BRANCH	IMPAIRED BIOTIC COMMUNITIES	5A	2006	2019	MEDIUM
OHIO RIVER TRIBUTARIES	5140101070010	CLARK	INN0171_T1002	FOURTEENMILE CREEK, EAST FORK - UNNAMED TRIBUTARY	DISSOLVED OXYGEN	5A	2006	2019	MEDIUM
OHIO RIVER TRIBUTARIES	5140101070010	CLARK	INN0171_T1002	FOURTEENMILE CREEK, EAST FORK - UNNAMED TRIBUTARY	E. COLI	5A	2006	2019	HIGH
OHIO RIVER TRIBUTARIES	5140101070010	CLARK	INN0171_T1002	FOURTEENMILE CREEK, EAST FORK - UNNAMED TRIBUTARY	IMPAIRED BIOTIC COMMUNITIES	5A	2006	2019	MEDIUM

BASIN	HYDROLOGIC UNIT CODE	COUNTY	ASSESSMENT UNIT ID	ASSESSMENT UNIT NAME	CAUSE OF IMPAIRMENT	CATEGORY	CYCLE FIRST LISTED	TARGET DATE FOR TMDL COMPLETION	PRIORITY RANKING
OHIO RIVER TRIBUTARIES	5140101070040	CLARK	INN0174_02	FOURTEENMILE CREEK	E. COLI	5A	2006	2019	HIGH
OHIO RIVER TRIBUTARIES	5140101070090	CLARK	INN0179_00	FOURTEEN MILE CREEK-DRY BRANCH	E. COLI	5A	2002	2015	HIGH
OHIO RIVER TRIBUTARIES	5140101070100	CLARK	INN017A_00	YANKEE CREEK	E. COLI	5A	2002	2015	HIGH
OHIO RIVER TRIBUTARIES	5140101140040	CLARK	INN01E4_01	MILLER FORK	E. COLI	5A	2008	2021	HIGH
OHIO RIVER TRIBUTARIES	5140101140060	CLARK	INN01E6_T1001	SILVER CREEK - UNNAMED TRIBUTARY	IMPAIRED BIOTIC COMMUNITIES	5A	2006	2019	MEDIUM
OHIO RIVER TRIBUTARIES	5140101140080	CLARK	INN01E8_00	SUGAR RUN	E. COLI	5A	2006	2019	HIGH
OHIO RIVER TRIBUTARIES	5140101140080	CLARK	INN01E8_00	SUGAR RUN	IMPAIRED BIOTIC COMMUNITIES	5A	2006	2019	MEDIUM
OHIO RIVER TRIBUTARIES	5140101140110	CLARK	INN01EB_01	SILVER CREEK	E. COLI	5A	2006	2019	HIGH
OHIO RIVER TRIBUTARIES	5140101140110	CLARK	INN01EB_01	SILVER CREEK	IMPAIRED BIOTIC COMMUNITIES	5A	2006	2019	MEDIUM
OHIO RIVER TRIBUTARIES	5140101140110	CLARK	INN01EB_T1001	SILVER CREEK - UNNAMED TRIBUTARY	IMPAIRED BIOTIC COMMUNITIES	5A	2002	2015	MEDIUM
OHIO RIVER TRIBUTARIES	5140101140170	FLOYD	INN01EH_T1003	SILVER CREEK	PCBS (FISH TISSUE)	5B	1998	2011	LOW
OHIO RIVER TRIBUTARIES	5140101140170	FLOYD	INN01EH_T1003	SILVER CREEK	TOTAL MERCURY (FISH TISSUE)	5B	2010	2023	LOW
OHIO RIVER TRIBUTARIES	5140104050070	HARRISON	INN0457_00	BUCK CREEK-MAIN STEM	E. COLI	5A	2002	2015	HIGH
OHIO RIVER TRIBUTARIES	5140104050070	HARRISON	INN0457_00	BUCK CREEK-MAIN STEM	IMPAIRED BIOTIC COMMUNITIES	5A	2002	2015	MEDIUM
OHIO RIVER TRIBUTARIES	5140104080020	FLOYD	INN0482_00	LITTLE INDIAN CREEK (NORTH)	IMPAIRED BIOTIC COMMUNITIES	5A	2002	2015	MEDIUM
OHIO RIVER TRIBUTARIES	5140104080030	FLOYD	INN0483_00	INDIAN CREEK-GALENA	E. COLI	5A	2006	2019	HIGH
OHIO RIVER TRIBUTARIES	5140104080030	FLOYD	INN0483_00	INDIAN CREEK-GALENA	IMPAIRED BIOTIC COMMUNITIES	5A	2010	2023	MEDIUM
OHIO RIVER TRIBUTARIES	5140104080030	FLOYD	INN0483_00	INDIAN CREEK-GALENA	NUTRIENTS	5A	2006	2019	MEDIUM
OHIO RIVER TRIBUTARIES	5140104080040	FLOYD	INN0484_02	INDIAN CREEK	E. COLI	5A	2006	2019	HIGH

BASIN	HYDROLOGIC UNIT CODE	COUNTY	ASSESSMENT UNIT ID	ASSESSMENT UNIT NAME	CAUSE OF IMPAIRMENT	CATEGORY	CYCLE FIRST LISTED	TARGET DATE FOR TMDL COMPLETION	PRIORITY RANKING
OHIO RIVER TRIBUTARIES	5140104080050	FLOYD	INN0485_01	INDIAN CREEK	E. COLI	5A	2006	2019	HIGH
OHIO RIVER TRIBUTARIES	5140104080080	FLOYD	INN0488_00	INDIAN CREEK-ABOVE GEORGETOWN CREEK	E. COLI	5A	2006	2019	HIGH
OHIO RIVER TRIBUTARIES	5140104080100	FLOYD	INN048A_01	INDIAN CREEK	E. COLI	5A	2006	2019	HIGH
OHIO RIVER TRIBUTARIES	5140104090010	HARRISON	INN0491_01	INDIAN CREEK	E. COLI	5A	2008	2021	HIGH
OHIO RIVER TRIBUTARIES	5140104090040	HARRISON	INN0494_00	INDIAN CREEK-CRANDALL BRANCH	E. COLI	5A	2002	2015	HIGH
OHIO RIVER TRIBUTARIES	5140104090050	HARRISON	INN0495_T1050	INDIAN CREEK	E. COLI	5A	2008	2021	HIGH
OHIO RIVER TRIBUTARIES	5140104090060	HARRISON	INN0496_T1051	INDIAN CREEK	E. COLI	5A	2002	2015	HIGH
OHIO RIVER TRIBUTARIES	5140104100010	HARRISON	INN04A1_00	INDIAN CREEK-NORTH KARST AREA	E. COLI	5A	2008	2021	HIGH
OHIO RIVER TRIBUTARIES	5140104100010	HARRISON	INN04A1_00	INDIAN CREEK-NORTH KARST AREA	PCBS (FISH TISSUE)	5B	2006	2019	LOW
OHIO RIVER TRIBUTARIES	5140104100030	HARRISON	INN04A3_00	INDIAN CREEK-DEVILS BACKBONE	DISSOLVED OXYGEN	5A	2002	2015	MEDIUM
OHIO RIVER TRIBUTARIES	5140104100030	HARRISON	INN04A3_00	INDIAN CREEK-DEVILS BACKBONE	E. COLI	5A	2002	2015	HIGH
OHIO RIVER TRIBUTARIES	5140104100030	HARRISON	INN04A3_00	INDIAN CREEK-DEVILS BACKBONE	PCBS (FISH TISSUE)	5B	2006	2019	LOW
OHIO RIVER TRIBUTARIES	5140104100040	HARRISON	INN04A4_00	INDIAN CREEK-BLUE SPRING	PCBS (FISH TISSUE)	5B	2006	2019	LOW
OHIO RIVER TRIBUTARIES	5140104130060	WASHINGTON	INN04D6_01	BEAR CREEK (HEADWATER)	E. COLI	5A	2006	2019	HIGH
OHIO RIVER TRIBUTARIES	5140104130060	WASHINGTON	INN04D6_02	BEAR CREEK	E. COLI	5A	2006	2019	HIGH
OHIO RIVER TRIBUTARIES	5140104130060	WASHINGTON	INN04D6_T1001	LITTLE BEAR CREEK	E. COLI	5A	2006	2019	HIGH
OHIO RIVER TRIBUTARIES	5140104130080	WASHINGTON	INN04D8_T1044	SOUTH FORK BLUE RIVER	IMPAIRED BIOTIC COMMUNITIES	5A	2002	2015	MEDIUM
OHIO RIVER TRIBUTARIES	5140104140010	HARRISON	INN04E1_T1001	BLUE RIVER	E. COLI	5A	1998	2011	HIGH
OHIO RIVER TRIBUTARIES	5140104140010	WASHINGTON	INN04E1_T1040	BLUE RIVER	E. COLI	5A	1998	2011	HIGH

BASIN	HYDROLOGIC UNIT CODE	COUNTY	ASSESSMENT UNIT ID	ASSESSMENT UNIT NAME	CAUSE OF IMPAIRMENT	CATEGORY	CYCLE FIRST LISTED	TARGET DATE FOR TMDL COMPLETION	PRIORITY RANKING
OHIO RIVER TRIBUTARIES	5140104100000	WASHINGTON	INN04E1_T1040	BLUE RIVER	FREE CYANIDE	5A	2010	2023	MEDIUM
OHIO RIVER TRIBUTARIES	5140104140050	CRAWFORD	INN04E5_T1002	BLUE RIVER	E. COLI	5A	1998	2011	HIGH
OHIO RIVER TRIBUTARIES	5140104150010	CRAWFORD	INN04F1_T1003	BLUE RIVER	E. COLI	5A	1998	2011	HIGH
OHIO RIVER TRIBUTARIES	5140104150020	CRAWFORD	INN04F2_T1004	BLUE RIVER	E. COLI	5A	1998	2011	HIGH
OHIO RIVER TRIBUTARIES	5140104150030	HARRISON	INN04F3_T1005	BLUE RIVER	NUTRIENTS	5A	1998	2011	MEDIUM
OHIO RIVER TRIBUTARIES	5140104150060	HARRISON	INN04F6_T1007	BLUE RIVER	E. COLI	5A	1998	2011	HIGH
OHIO RIVER TRIBUTARIES	5140104150060	HARRISON	INN04F6_T1007	BLUE RIVER	PCBS (FISH TISSUE)	5B	1998	2011	LOW
OHIO RIVER TRIBUTARIES	5140104150060	HARRISON	INN04F6_T1039	BLUE RIVER	PCBS (FISH TISSUE)	5B	1998	2011	LOW
OHIO RIVER TRIBUTARIES	5140104150070	CRAWFORD	INN04F7_T1008	BLUE RIVER	E. COLI	5A	1998	2011	HIGH
OHIO RIVER TRIBUTARIES	5140104150070	CRAWFORD	INN04F7_T1008	BLUE RIVER	IMPAIRED BIOTIC COMMUNITIES	5A	1998	2011	MEDIUM
OHIO RIVER TRIBUTARIES	5140104150070	CRAWFORD	INN04F7_T1008	BLUE RIVER	PCBS (FISH TISSUE)	5B	1998	2011	LOW
OHIO RIVER TRIBUTARIES	5140104180040	CRAWFORD	INN04J4_T1004	OTTER CREEK - UNNAMED TRIBUTARY	IMPAIRED BIOTIC COMMUNITIES	5A	2002	2015	MEDIUM
OHIO RIVER TRIBUTARIES	5140104180050	CRAWFORD	INN04J5_01	LITTLE BLUE RIVER	E. COLI	5A	2006	2019	HIGH
OHIO RIVER TRIBUTARIES	5140104180140	CRAWFORD	INN04JE_00	LITTLE BLUE RIVER-ALTON	PCBS (FISH TISSUE)	5B	2008	2021	LOW
OHIO RIVER TRIBUTARIES	5140104180140	CRAWFORD	INN04JE_00	LITTLE BLUE RIVER-ALTON	TOTAL MERCURY (FISH TISSUE)	5B	2010	2023	LOW
OHIO RIVER TRIBUTARIES	5140104200030	PERRY	INN04M3_01	OIL CREEK	DISSOLVED OXYGEN	5A	2006	2019	MEDIUM
OHIO RIVER TRIBUTARIES	5140104200070	PERRY	INN04M7_00	OIL CREEK-WEBB BRANCH	IMPAIRED BIOTIC COMMUNITIES	5A	2002	2015	MEDIUM
OHIO RIVER TRIBUTARIES	5140104200080	PERRY	INN04M8_01	LITTLE OIL CREEK	DISSOLVED OXYGEN	5A	2002	2015	MEDIUM
OHIO RIVER TRIBUTARIES	5140104200080	PERRY	INN04M8_01	LITTLE OIL CREEK	E. COLI	5A	2002	2015	HIGH

BASIN	HYDROLOGIC UNIT CODE	COUNTY	ASSESSMENT UNIT ID	ASSESSMENT UNIT NAME	CAUSE OF IMPAIRMENT	CATEGORY	CYCLE FIRST LISTED	TARGET DATE FOR TMDL COMPLETION	PRIORITY RANKING
OHIO RIVER TRIBUTARIES	5140104200080	PERRY	INN04M8_01	LITTLE OIL CREEK	IMPAIRED BIOTIC COMMUNITIES	5A	2002	2015	MEDIUM
OHIO RIVER TRIBUTARIES	5140104200080	PERRY	INN04M8_T1001	BOONE CREEK	E. COLI	5A	2002	2015	HIGH
OHIO RIVER TRIBUTARIES	5140104210030	PERRY	INN04N3_00	BIG POISON CREEK	DISSOLVED OXYGEN	5A	2002	2015	MEDIUM
OHIO RIVER TRIBUTARIES	5140104120040	WASHINGTON	INN04P1029_00	SALINDA, LAKE	ALGAE	5A	2002	2015	MEDIUM
OHIO RIVER TRIBUTARIES	5140104120040	WASHINGTON	INN04P1029_00	SALINDA, LAKE	TASTE AND ODOR	5A	2002	2015	MEDIUM
PATOKA	5120209010030	ORANGE	INP0913_00	PATOKA RIVER-HOGS DEFEAT CREEK	DISSOLVED OXYGEN	5A	2010	2023	MEDIUM
PATOKA	5120209010030	ORANGE	INP0913_00	PATOKA RIVER-HOGS DEFEAT CREEK	E. COLI	5A	2010	2023	HIGH
PATOKA	5120209010040	ORANGE	INP0914_00	PATOKA RIVER-DILLARD CREEK	DISSOLVED OXYGEN	5A	2010	2023	MEDIUM
PATOKA	5120209010050	ORANGE	INP0915_00	YOUNGS CREEK	E. COLI	5A	2010	2023	HIGH
PATOKA	5120209010100	CRAWFORD	INP091A_00	LICK CREEK-RITTER CREEK	E. COLI	5A	2010	2023	HIGH
PATOKA	5120209010100	CRAWFORD	INP091A_00	LICK CREEK-RITTER CREEK	NUTRIENTS	5A	2010	2023	MEDIUM
PATOKA	5120209020040	DUBOIS	INP0924_00	PATOKA RIVER-DUBOIS TRIBUTARYS	DISSOLVED OXYGEN	5A	2010	2023	MEDIUM
PATOKA	5120209020040	DUBOIS	INP0924_00	PATOKA RIVER-DUBOIS TRIBUTARYS	E. COLI	5A	2010	2023	HIGH
PATOKA	5120209020040	DUBOIS	INP0924_T1003	PATOKA RIVER	E. COLI	5A	2010	2023	HIGH
PATOKA	5120209020050	DUBOIS	INP0925_00	POISON CREEK-BAUER CREEK	E. COLI	5A	2010	2023	HIGH
PATOKA	5120209020060	DUBOIS	INP0926_T1004	PATOKA RIVER-LOND DITCH	E. COLI	5A	2010	2023	HIGH
PATOKA	5120209020060	DUBOIS	INP0926_T1004	PATOKA RIVER-LOND DITCH	IMPAIRED BIOTIC COMMUNITIES	5A	2010	2023	MEDIUM
PATOKA	5120209020080	DUBOIS	INP0928_T1005	PATOKA RIVER	E. COLI	5A	2010	2023	HIGH
PATOKA	5120209020080	DUBOIS	INP0928_T1005	PATOKA RIVER	IMPAIRED BIOTIC COMMUNITIES	5A	2010	2023	MEDIUM
PATOKA	5120209020080	DUBOIS	INP0928_T1005	PATOKA RIVER	PCBS (FISH TISSUE)	5B	1998	2011	LOW
PATOKA	5120209030010	DUBOIS	INP0931_00	HALL CREEK-HEADWATERS	E. COLI	5A	2004	2017	HIGH
PATOKA	5120209030010	DUBOIS	INP0931_00	HALL CREEK-HEADWATERS	IMPAIRED BIOTIC COMMUNITIES	5A	2010	2023	MEDIUM
PATOKA	5120209030050	DUBOIS	INP0935_00	FLAT CREEK-LOWER	E. COLI	5A	2010	2023	HIGH

BASIN	HYDROLOGIC UNIT CODE	COUNTY	ASSESSMENT UNIT ID	ASSESSMENT UNIT NAME	CAUSE OF IMPAIRMENT	CATEGORY	CYCLE FIRST LISTED	TARGET DATE FOR TMDL COMPLETION	PRIORITY RANKING
PATOKA	5120209030060	DUBOIS	INP0936_00	STRAIGHT RIVER	E. COLI	5A	2010	2023	HIGH
PATOKA	5120209040010	SPENCER	INP0941_00	HUNLEY CREEK-HEADWATERS	DISSOLVED OXYGEN	5A	2010	2023	MEDIUM
PATOKA	5120209040010	SPENCER	INP0941_00	HUNLEY CREEK-HEADWATERS	IMPAIRED BIOTIC COMMUNITIES	5A	2010	2023	MEDIUM
PATOKA	5120209040010	SPENCER	INP0941_00	HUNLEY CREEK-HEADWATERS	NUTRIENTS	5A	2004	2017	MEDIUM
PATOKA	5120209040010	SPENCER	INP0941_00	HUNLEY CREEK-HEADWATERS	SILTATION	5A	2004	2017	MEDIUM
PATOKA	5120209040020	DUBOIS	INP0942_00	HUNLEY CREEK-HALO RUN/GREEN CREEK	E. COLI	5A	2010	2023	HIGH
PATOKA	5120209040020	DUBOIS	INP0942_00	HUNLEY CREEK-HALO RUN/GREEN CREEK	IMPAIRED BIOTIC COMMUNITIES	5A	2010	2023	MEDIUM
PATOKA	5120209040020	DUBOIS	INP0942_00	HUNLEY CREEK-HALO RUN/GREEN CREEK	NUTRIENTS	5A	2010	2023	MEDIUM
PATOKA	5120209040030	DUBOIS	INP0943_00	HUNLEY CREEK-INDIAN CREEK	DISSOLVED OXYGEN	5A	2010	2023	MEDIUM
PATOKA	5120209040030	DUBOIS	INP0943_00	HUNLEY CREEK-INDIAN CREEK	IMPAIRED BIOTIC COMMUNITIES	5A	2010	2023	MEDIUM
PATOKA	5120209040040	DUBOIS	INP0944_00	SHORT CREEK	IMPAIRED BIOTIC COMMUNITIES	5A	2010	2023	MEDIUM
PATOKA	5120209040050	DUBOIS	INP0945_00	BRUNER CREEK	DISSOLVED OXYGEN	5A	2010	2023	MEDIUM
PATOKA	5120209040060	DUBOIS	INP0946_00	PATOKA RIVER-LOWER HUNLEY CREEK TRIBUTARYS	IMPAIRED BIOTIC COMMUNITIES	5A	2010	2023	MEDIUM
PATOKA	5120209040060	DUBOIS	INP0946_T1006	PATOKA RIVER	E. COLI	5A	2010	2023	HIGH
PATOKA	5120209040060	DUBOIS	INP0946_T1006	PATOKA RIVER	PCBS (FISH TISSUE)	5B	1998	2011	LOW
PATOKA	5120209040060	DUBOIS	INP0946_T1006	PATOKA RIVER	TOTAL MERCURY (FISH TISSUE)	5B	2010	2023	LOW
PATOKA	5120209040070	DUBOIS	INP0947_00	ELL CREEK AND TRIBUTARIES	NUTRIENTS	5A	1998	2011	MEDIUM
PATOKA	5120209040070	DUBOIS	INP0947_T1007	PATOKA RIVER	E. COLI	5A	1998	2011	HIGH
PATOKA	5120209040070	DUBOIS	INP0947_T1007	PATOKA RIVER	IMPAIRED BIOTIC COMMUNITIES	5A	2010	2023	MEDIUM
PATOKA	5120209040070	DUBOIS	INP0947_T1007	PATOKA RIVER	PCBS (FISH TISSUE)	5B	1998	2011	LOW
PATOKA	5120209040070	DUBOIS	INP0947_T1007	PATOKA RIVER	TOTAL LEAD	5A	2012	2025	MEDIUM
PATOKA	5120209040070	DUBOIS	INP0947_T1007	PATOKA RIVER	TOTAL MERCURY (FISH TISSUE)	5B	2010	2023	LOW

BASIN	HYDROLOGIC UNIT CODE	COUNTY	ASSESSMENT UNIT ID	ASSESSMENT UNIT NAME	CAUSE OF IMPAIRMENT	CATEGORY	CYCLE FIRST LISTED	TARGET DATE FOR TMDL COMPLETION	PRIORITY RANKING
PATOKA	5120209040070	DUBOIS	INP0947_T1025	OUTLET OF HUNTINGBURG CITY LAKE	DISSOLVED OXYGEN	5A	2010	2023	MEDIUM
PATOKA	5120209040070	DUBOIS	INP0947_T1025	OUTLET OF HUNTINGBURG CITY LAKE	IMPAIRED BIOTIC COMMUNITIES	5A	2004	2017	MEDIUM
PATOKA	5120209040080	DUBOIS	INP0948_00	PATOKA RIVER-CROOKED/ALTAR CREEKS	E. COLI	5A	2010	2023	HIGH
PATOKA	5120209040080	DUBOIS	INP0948_00	PATOKA RIVER-CROOKED/ALTAR CREEKS	NUTRIENTS	5A	2010	2023	MEDIUM
PATOKA	5120209040080	DUBOIS	INP0948_T1008	PATOKA RIVER	DISSOLVED OXYGEN	5A	2010	2023	MEDIUM
PATOKA	5120209040080	DUBOIS	INP0948_T1008	PATOKA RIVER	E. COLI	5A	2010	2023	HIGH
PATOKA	5120209040080	DUBOIS	INP0948_T1008	PATOKA RIVER	IMPAIRED BIOTIC COMMUNITIES	5A	2010	2023	MEDIUM
PATOKA	5120209040080	DUBOIS	INP0948_T1008	PATOKA RIVER	NUTRIENTS	5A	2010	2023	MEDIUM
PATOKA	5120209040080	DUBOIS	INP0948_T1008	PATOKA RIVER	PCBS (FISH TISSUE)	5B	1998	2011	LOW
PATOKA	5120209040080	DUBOIS	INP0948_T1008	PATOKA RIVER	TOTAL MERCURY (FISH TISSUE)	5B	2010	2023	LOW
PATOKA	5120209050010	PERRY	INP0951_00	FLAT CREEK HEADWATERS	IMPAIRED BIOTIC COMMUNITIES	5A	2004	2017	MEDIUM
PATOKA	5120209050020	PIKE	INP0952_00	FLAT CREEK-BUCK CREEK	DISSOLVED OXYGEN	5A	2010	2023	MEDIUM
PATOKA	5120209050020	PIKE	INP0952_00	FLAT CREEK-BUCK CREEK	IMPAIRED BIOTIC COMMUNITIES	5A	2010	2023	MEDIUM
PATOKA	5120209050030	DUBOIS	INP0953_00	FLAT CREEK	E. COLI	5A	2004	2017	HIGH
PATOKA	5120209050030	DUBOIS	INP0953_T1065	LITTLE FLAT CREEK	E. COLI	5A	2004	2017	HIGH
PATOKA	5120209050030	DUBOIS	INP0953_T1065	LITTLE FLAT CREEK	SILTATION	5A	2004	2017	MEDIUM
PATOKA	5120209050030	DUBOIS	INP0953_T1066	UNNAMED TRIBUTARY (HOBBS CEMETARY)	E. COLI	5A	2004	2017	HIGH
PATOKA	5120209050030	DUBOIS	INP0953_T1066	UNNAMED TRIBUTARY (HOBBS CEMETARY)	NUTRIENTS	5A	2004	2017	MEDIUM
PATOKA	5120209060010	DUBOIS	INP0961_T1009	PATOKA RIVER	PCBS (FISH TISSUE)	5B	1998	2011	LOW
PATOKA	5120209060010	DUBOIS	INP0961_T1009	PATOKA RIVER	TOTAL MERCURY (FISH TISSUE)	5B	2010	2023	LOW
PATOKA	5120209060020	PIKE	INP0962_00	PATOKA RIVER-ROCK CREEK TRIBUTARYS	DISSOLVED OXYGEN	5A	2010	2023	MEDIUM

BASIN	HYDROLOGIC UNIT CODE	COUNTY	ASSESSMENT UNIT ID	ASSESSMENT UNIT NAME	CAUSE OF IMPAIRMENT	CATEGORY	CYCLE FIRST LISTED	TARGET DATE FOR TMDL COMPLETION	PRIORITY RANKING
PATOKA	5120209060020	PIKE	INP0962_00	PATOKA RIVER-ROCK CREEK TRIBUTARYS	E. COLI	5A	2010	2023	HIGH
PATOKA	5120209060020	PIKE	INP0962_00	PATOKA RIVER-ROCK CREEK TRIBUTARYS	IMPAIRED BIOTIC COMMUNITIES	5A	2010	2023	MEDIUM
PATOKA	5120209060020	PIKE	INP0962_T1010	PATOKA RIVER	PCBS (FISH TISSUE)	5B	1998	2011	LOW
PATOKA	5120209060020	PIKE	INP0962_T1010	PATOKA RIVER	TOTAL MERCURY (FISH TISSUE)	5B	2010	2023	LOW
PATOKA	5120209060030	PIKE	INP0963_00	CUP CREEK	E. COLI	5A	2010	2023	HIGH
PATOKA	5120209060030	PIKE	INP0963_00	CUP CREEK	IMPAIRED BIOTIC COMMUNITIES	5A	2010	2023	MEDIUM
PATOKA	5120209060040	PIKE	INP0964_T1011	PATOKA RIVER	PCBS (FISH TISSUE)	5B	1998	2011	LOW
PATOKA	5120209060040	PIKE	INP0964_T1011	PATOKA RIVER	TOTAL MERCURY (FISH TISSUE)	5B	2010	2023	LOW
PATOKA	5120209060050	PIKE	INP0965_00	PATOKA RIVER-LICK MILL CREEKS	IMPAIRED BIOTIC COMMUNITIES	5A	2004	2017	MEDIUM
PATOKA	5120209100000	PIKE	INP0965_T1012	PATOKA RIVER	FREE CYANIDE	5A	2010	2023	MEDIUM
PATOKA	5120209060050	PIKE	INP0965_T1012	PATOKA RIVER	IMPAIRED BIOTIC COMMUNITIES	5A	2010	2023	MEDIUM
PATOKA	5120209060050	PIKE	INP0965_T1012	PATOKA RIVER	PCBS (FISH TISSUE)	5B	1998	2011	LOW
PATOKA	5120209060050	PIKE	INP0965_T1012	PATOKA RIVER	TOTAL MERCURY (FISH TISSUE)	5B	2010	2023	LOW
PATOKA	5120209060050	PIKE	INP0965_T1012	PATOKA RIVER	TOTAL MERCURY (WATER)	5A	2010	2023	LOW
PATOKA	5120209060060	PIKE	INP0966_T1013	PATOKA RIVER	PCBS (FISH TISSUE)	5B	1998	2011	LOW
PATOKA	5120209060060	PIKE	INP0966_T1013	PATOKA RIVER	TOTAL MERCURY (FISH TISSUE)	5B	2010	2023	LOW
PATOKA	5120209060080	PIKE	INP0968_00	SUGAR CREEK (PIKE COUNTY)	DISSOLVED OXYGEN	5A	2004	2017	MEDIUM
PATOKA	5120209060080	PIKE	INP0968_T1014	PATOKA RIVER	IMPAIRED BIOTIC COMMUNITIES	5A	2010	2023	MEDIUM
PATOKA	5120209060080	PIKE	INP0968_T1014	PATOKA RIVER	PCBS (FISH TISSUE)	5B	1998	2011	LOW
PATOKA	5120209060080	PIKE	INP0968_T1014	PATOKA RIVER	TOTAL MERCURY (FISH TISSUE)	5B	2010	2023	LOW

BASIN	HYDROLOGIC UNIT CODE	COUNTY	ASSESSMENT UNIT ID	ASSESSMENT UNIT NAME	CAUSE OF IMPAIRMENT	CATEGORY	CYCLE FIRST LISTED	TARGET DATE FOR TMDL COMPLETION	PRIORITY RANKING
PATOKA	5120209060090	PIKE	INP0969_T1015	PATOKA RIVER	PCBS (FISH TISSUE)	5B	1998	2011	LOW
PATOKA	5120209060090	PIKE	INP0969_T1015	PATOKA RIVER	TOTAL MERCURY (FISH TISSUE)	5B	2010	2023	LOW
PATOKA	5120209070010	PIKE	INP0971_00	SOUTH FORK PATOKA R-UNNAMED TRIBUTARY	IMPAIRED BIOTIC COMMUNITIES	5A	2010	2023	MEDIUM
PATOKA	5120209070010	PIKE	INP0971_T1021	SOUTH FORK PATOKA RIVER	DISSOLVED OXYGEN	5A	2010	2023	MEDIUM
PATOKA	5120209070010	PIKE	INP0971_T1021	SOUTH FORK PATOKA RIVER	E. COLI	5A	2010	2023	HIGH
PATOKA	5120209070010	PIKE	INP0971_T1021	SOUTH FORK PATOKA RIVER	IMPAIRED BIOTIC COMMUNITIES	5A	2010	2023	MEDIUM
PATOKA	5120209070010	PIKE	INP0971_T1021	SOUTH FORK PATOKA RIVER	pH	5A	2010	2023	MEDIUM
PATOKA	5120209100000	PIKE	INP0971_T1021	SOUTH FORK PATOKA RIVER	SULFATE	5A	2010	2023	MEDIUM
PATOKA	5120209070020	PIKE	INP0972_00	HOUCHIN DITCH	IMPAIRED BIOTIC COMMUNITIES	5A	2010	2023	MEDIUM
PATOKA	5120209070020	PIKE	INP0972_T1022	SOUTH FORK PATOKA RIVER	E. COLI	5A	2010	2023	HIGH
PATOKA	5120209070020	PIKE	INP0972_T1022	SOUTH FORK PATOKA RIVER	IMPAIRED BIOTIC COMMUNITIES	5A	1998	2011	MEDIUM
PATOKA	5120209070030	PIKE	INP0973_00	SOUTH FORK PATOKA R-SPURGEON TRIBUTARYS	IMPAIRED BIOTIC COMMUNITIES	5A	2010	2023	MEDIUM
PATOKA	5120209070030	PIKE	INP0973_T1023	SOUTH FORK PATOKA RIVER	E. COLI	5A	2010	2023	HIGH
PATOKA	5120209070030	PIKE	INP0973_T1023	SOUTH FORK PATOKA RIVER	IMPAIRED BIOTIC COMMUNITIES	5A	1998	2011	MEDIUM
PATOKA	5120209070040	PIKE	INP0974_00	HONEY CREEK (SOUTH FORK PATOKA) TRIBUTARYS	E. COLI	5A	2010	2023	HIGH
PATOKA	5120209070040	PIKE	INP0974_00	HONEY CREEK (SOUTH FORK PATOKA) TRIBUTARYS	IMPAIRED BIOTIC COMMUNITIES	5A	2010	2023	MEDIUM
PATOKA	5120209070050	PIKE	INP0975_00	SOUTH FORK PATOKA R-WHEELER/LICK CREEKS	IMPAIRED BIOTIC COMMUNITIES	5A	2010	2023	MEDIUM
PATOKA	5120209070050	PIKE	INP0975_T1024	SOUTH FORK PATOKA RIVER	IMPAIRED BIOTIC COMMUNITIES	5A	1998	2011	MEDIUM
PATOKA	5120209080010	PIKE	INP0981_00	ROBINSON/BIG CREEKS TRIBUTARYS	IMPAIRED BIOTIC COMMUNITIES	5A	2010	2023	MEDIUM
PATOKA	5120209080010	PIKE	INP0981_00	ROBINSON/BIG CREEKS TRIBUTARYS	NUTRIENTS	5A	2010	2023	MEDIUM
PATOKA	5120209080010	PIKE	INP0981_T1016	PATOKA RIVER	PCBS (FISH TISSUE)	5B	1998	2011	LOW

BASIN	HYDROLOGIC UNIT CODE	COUNTY	ASSESSMENT UNIT ID	ASSESSMENT UNIT NAME	CAUSE OF IMPAIRMENT	CATEGORY	CYCLE FIRST LISTED	TARGET DATE FOR TMDL COMPLETION	PRIORITY RANKING
PATOKA	5120209080010	PIKE	INP0981_T1016	PATOKA RIVER	TOTAL MERCURY (FISH TISSUE)	5B	2010	2023	LOW
PATOKA	5120209080020	GIBSON	INP0982_00	EAST FORK KEG CREEK	E. COLI	5A	2004	2017	HIGH
PATOKA	5120209080020	GIBSON	INP0982_00	EAST FORK KEG CREEK	IMPAIRED BIOTIC COMMUNITIES	5A	2010	2023	MEDIUM
PATOKA	5120209080020	GIBSON	INP0982_00	EAST FORK KEG CREEK	NUTRIENTS	5A	2010	2023	MEDIUM
PATOKA	5120209080050	GIBSON	INP0985_T1017	PATOKA RIVER - CUTOFF BY HOUCHINS DT	PCBS (FISH TISSUE)	5B	1998	2011	LOW
PATOKA	5120209080050	GIBSON	INP0985_T1017	PATOKA RIVER - CUTOFF BY HOUCHINS DT	TOTAL MERCURY (FISH TISSUE)	5B	2010	2023	LOW
PATOKA	5120209080050	GIBSON	INP0985_T1070	PATOKA RIVER - ABOVE HOUCHINS DT	PCBS (FISH TISSUE)	5B	1998	2011	LOW
PATOKA	5120209080050	GIBSON	INP0985_T1070	PATOKA RIVER - ABOVE HOUCHINS DT	TOTAL MERCURY (FISH TISSUE)	5B	2010	2023	LOW
PATOKA	5120209080060	GIBSON	INP0986_T1018	PATOKA RIVER - DOWNSTREAM HOUCHINS DT	PCBS (FISH TISSUE)	5B	2006	2019	LOW
PATOKA	5120209080060	GIBSON	INP0986_T1018	PATOKA RIVER - DOWNSTREAM HOUCHINS DT	TOTAL MERCURY (FISH TISSUE)	5B	2010	2023	LOW
PATOKA	5120209080060	GIBSON	INP0986_T1072	PATOKA RIVER - CUTOFF BY HOUCHINS DT	PCBS (FISH TISSUE)	5B	1998	2011	LOW
PATOKA	5120209080060	GIBSON	INP0986_T1072	PATOKA RIVER - CUTOFF BY HOUCHINS DT	TOTAL MERCURY (FISH TISSUE)	5B	2010	2023	LOW
PATOKA	5120209080070	GIBSON	INP0987_T1019	PATOKA RIVER	E. COLI	5A	2010	2023	HIGH
PATOKA	5120209080070	GIBSON	INP0987_T1019	PATOKA RIVER	IMPAIRED BIOTIC COMMUNITIES	5A	2010	2023	MEDIUM
PATOKA	5120209080070	GIBSON	INP0987_T1019	PATOKA RIVER	PCBS (FISH TISSUE)	5B	1998	2011	LOW
PATOKA	5120209080070	GIBSON	INP0987_T1019	PATOKA RIVER	TOTAL MERCURY (FISH TISSUE)	5B	2010	2023	LOW
PATOKA	5120209080080	GIBSON	INP0988_T1020	PATOKA RIVER	E. COLI	5A	1998	2011	HIGH
PATOKA	5120209080080	GIBSON	INP0988_T1020	PATOKA RIVER	IMPAIRED BIOTIC COMMUNITIES	5A	2010	2023	MEDIUM
PATOKA	5120209080080	GIBSON	INP0988_T1020	PATOKA RIVER	PCBS (FISH TISSUE)	5B	1998	2011	LOW
PATOKA	5120209080080	GIBSON	INP0988_T1020	PATOKA RIVER	TOTAL MERCURY (FISH TISSUE)	5B	2010	2023	LOW
PATOKA	5120209020110	ORANGE	INP09P1001_00	PATOKA RESERVOIR	TOTAL MERCURY (FISH TISSUE)	5B	2010	2023	LOW

BASIN	HYDROLOGIC UNIT CODE	COUNTY	ASSESSMENT UNIT ID	ASSESSMENT UNIT NAME	CAUSE OF IMPAIRMENT	CATEGORY	CYCLE FIRST LISTED	TARGET DATE FOR TMDL COMPLETION	PRIORITY RANKING
OHIO RIVER TRIBUTARIES	5090203030030	DEARBORN	INV0333_01	BRUSHY FORK CREEK	DISSOLVED OXYGEN	5A	2006	2019	MEDIUM
OHIO RIVER TRIBUTARIES	5090203030080	DEARBORN	INV0338_02	SALT FORK CREEK (DOWNSTREAM OF TURKEY FORK)	E. COLI	5A	2006	2019	HIGH
OHIO RIVER TRIBUTARIES	5090203030080	DEARBORN	INV0338_03	SALT FORK CREEK (DOWNSTREAM OF SOAPSTONE CREEK)	E. COLI	5A	2006	2019	HIGH
OHIO RIVER TRIBUTARIES	5090203030090	DEARBORN	INV0339_01	TANNERS CREEK (UPSTREAM OF GREENDALE, IN)	IMPAIRED BIOTIC COMMUNITIES	5A	2008	2021	MEDIUM
OHIO RIVER TRIBUTARIES	5090203030090	DEARBORN	INV0339_01	TANNERS CREEK (UPSTREAM OF GREENDALE, IN)	PCBS (FISH TISSUE)	5B	2006	2019	LOW
OHIO RIVER TRIBUTARIES	5090203030090	DEARBORN	INV0339_01	TANNERS CREEK (UPSTREAM OF GREENDALE, IN)	TOTAL MERCURY (FISH TISSUE)	5B	2010	2023	LOW
OHIO RIVER TRIBUTARIES	5090203030090	DEARBORN	INV0339_02	TANNERS CREEK (GREENDALE, IN)	DISSOLVED OXYGEN	5A	2008	2021	MEDIUM
OHIO RIVER TRIBUTARIES	5090203030090	DEARBORN	INV0339_02	TANNERS CREEK (GREENDALE, IN)	PCBS (FISH TISSUE)	5B	2006	2019	LOW
OHIO RIVER TRIBUTARIES	5090203030090	DEARBORN	INV0339_02	TANNERS CREEK (GREENDALE, IN)	TOTAL MERCURY (FISH TISSUE)	5B	2010	2023	LOW
OHIO RIVER TRIBUTARIES	5090203030090	DEARBORN	INV0339_03	TANNERS CREEK (LAWRENCEBURGH, IN)	PCBS (FISH TISSUE)	5B	2006	2019	LOW
OHIO RIVER TRIBUTARIES	5090203030090	DEARBORN	INV0339_03	TANNERS CREEK (LAWRENCEBURGH, IN)	TOTAL MERCURY (FISH TISSUE)	5B	2010	2023	LOW
OHIO RIVER TRIBUTARIES	5090203040050	DEARBORN	INV0345_00	NORTH HOGAN CREEK-WILMINGTON	PCBS (FISH TISSUE)	5B	2006	2019	LOW
OHIO RIVER TRIBUTARIES	5090203040050	DEARBORN	INV0345_T1039	HOGAN CREEK	PCBS (FISH TISSUE)	5B	2006	2019	LOW
OHIO RIVER TRIBUTARIES	5090203040070	DEARBORN	INV0347_T1026	SOUTH HOGAN CREEK	E. COLI	5A	2002	2015	HIGH
OHIO RIVER TRIBUTARIES	5090203040070	DEARBORN	INV0347_T1026	SOUTH HOGAN CREEK	IMPAIRED BIOTIC COMMUNITIES	5A	2002	2015	MEDIUM
OHIO RIVER TRIBUTARIES	5090203040080	DEARBORN	INV0348_T1025	WHITAKER CREEK	E. COLI	5A	2002	2015	HIGH
OHIO RIVER TRIBUTARIES	5090203040080	DEARBORN	INV0348_T1025	WHITAKER CREEK	IMPAIRED BIOTIC COMMUNITIES	5A	2002	2015	MEDIUM
OHIO RIVER TRIBUTARIES	5090203040090	DEARBORN	INV0349_T1027	SOUTH HOGAN CREEK	E. COLI	5A	2002	2015	HIGH
OHIO RIVER TRIBUTARIES	5090203040100	DEARBORN	INV034A_01	ALLEN BRANCH (UPSTREAM OF FOX BRANCH)	DISSOLVED OXYGEN	5A	2006	2019	MEDIUM

BASIN	HYDROLOGIC UNIT CODE	COUNTY	ASSESSMENT UNIT ID	ASSESSMENT UNIT NAME	CAUSE OF IMPAIRMENT	CATEGORY	CYCLE FIRST LISTED	TARGET DATE FOR TMDL COMPLETION	PRIORITY RANKING
OHIO RIVER TRIBUTARIES	5090203040100	DEARBORN	INV034A_01	ALLEN BRANCH (UPSTREAM OF FOX BRANCH)	E. COLI	5A	2006	2019	HIGH
OHIO RIVER TRIBUTARIES	5090203040100	DEARBORN	INV034A_01	ALLEN BRANCH (UPSTREAM OF FOX BRANCH)	IMPAIRED BIOTIC COMMUNITIES	5A	2006	2019	MEDIUM
OHIO RIVER TRIBUTARIES	5090203040110	DEARBORN	INV034B_00	SOUTH HOGAN CREEK-COCHRAN	PCBS (FISH TISSUE)	5B	2006	2019	LOW
OHIO RIVER TRIBUTARIES	5090203060110	RIPLEY	INV036B_T1029	LAUGHERY CREEK	E. COLI	5A	2002	2015	HIGH
OHIO RIVER TRIBUTARIES	5090203060130	RIPLEY	INV036D_T1030	LAUGHERY CREEK	E. COLI	5A	2002	2015	HIGH
OHIO RIVER TRIBUTARIES	5090203060140	RIPLEY	INV036E_T1031	LAUGHERY CREEK	E. COLI	5A	2002	2015	HIGH
OHIO RIVER TRIBUTARIES	5090203070060	DEARBORN	INV0376_00	LAUGHERY CREEK-BELL BRANCH	TOTAL MERCURY (FISH TISSUE)	5B	2010	2023	LOW
OHIO RIVER TRIBUTARIES	5090203070070	DEARBORN	INV0377_03	HAYES BRANCH (LOWER)	E. COLI	5A	2006	2019	HIGH
OHIO RIVER TRIBUTARIES	5090203070070	DEARBORN	INV0377_03	HAYES BRANCH (LOWER)	IMPAIRED BIOTIC COMMUNITIES	5A	2006	2019	MEDIUM
OHIO RIVER TRIBUTARIES	5090203070080	OHIO	INV0378_00	LAUGHERY CREEK-MUD LICK	PCBS (FISH TISSUE)	5B	2006	2019	LOW
OHIO RIVER TRIBUTARIES	5090203070080	OHIO	INV0378_00	LAUGHERY CREEK-MUD LICK	TOTAL MERCURY (FISH TISSUE)	5B	2010	2023	LOW
OHIO RIVER TRIBUTARIES	5090203080030	OHIO	INV0383_00	SOUTH FORK LAUGHERY CREEK-LOWER	E. COLI	5A	2002	2015	HIGH
OHIO RIVER TRIBUTARIES	5090203080040	OHIO	INV0384_01	LAUGHERY CREEK, SOUTH FORK	PCBS (FISH TISSUE)	5B	2006	2019	LOW
OHIO RIVER TRIBUTARIES	5090203080040	DEARBORN	INV0384_02	LAUGHERY CREEK	PCBS (FISH TISSUE)	5B	2006	2019	LOW
OHIO RIVER TRIBUTARIES	5090203080040	DEARBORN	INV0384_03	LAUGHERY CREEK	PCBS (FISH TISSUE)	5B	2006	2019	LOW
OHIO RIVER TRIBUTARIES	5090203080050	OHIO	INV0385_01	LAUGHERY CREEK	IMPAIRED BIOTIC COMMUNITIES	5A	2010	2023	MEDIUM
OHIO RIVER TRIBUTARIES	5090203080050	OHIO	INV0385_01	LAUGHERY CREEK	PCBS (FISH TISSUE)	5B	2008	2021	LOW
OHIO RIVER TRIBUTARIES	5090203180030	SWITZERLAND	INV03J3_T1040	THURSTON CREEK	E. COLI	5A	2004	2017	HIGH
OHIO RIVER TRIBUTARIES	5090203200050	SWITZERLAND	INV03M5_01	INDIAN CREEK	E. COLI	5A	2006	2019	HIGH

BASIN	HYDROLOGIC UNIT CODE	COUNTY	ASSESSMENT UNIT ID	ASSESSMENT UNIT NAME	CAUSE OF IMPAIRMENT	CATEGORY	CYCLE FIRST LISTED	TARGET DATE FOR TMDL COMPLETION	PRIORITY RANKING
WHITE RIVER, WEST FORK	51202010101	RANDOLPH	INW0111_01	WHITE RIVER	E. COLI	5A	2004	2017	HIGH
WHITE RIVER, WEST FORK	51202010101	RANDOLPH	INW0111_02	OWL CREEK	E. COLI	5A	2004	2017	HIGH
WHITE RIVER, WEST FORK	51202010102	RANDOLPH	INW0112_01	WHITE RIVER	E. COLI	5A	1998	2011	HIGH
WHITE RIVER, WEST FORK	51202010102	RANDOLPH	INW0112_01	WHITE RIVER	IMPAIRED BIOTIC COMMUNITIES	5A	2010	2023	MEDIUM
WHITE RIVER, WEST FORK	51202010102	RANDOLPH	INW0112_01	WHITE RIVER	PCBS (FISH TISSUE)	5B	1998	2011	LOW
WHITE RIVER, WEST FORK	51202010102	RANDOLPH	INW0112_01	WHITE RIVER	TOTAL MERCURY (FISH TISSUE)	5B	2010	2023	LOW
WHITE RIVER, WEST FORK	51202010103	RANDOLPH	INW0113_01	WHITE RIVER	E. COLI	5A	1998	2011	HIGH
WHITE RIVER, WEST FORK	51202010103	RANDOLPH	INW0113_01	WHITE RIVER	PCBS (FISH TISSUE)	5B	1998	2011	LOW
WHITE RIVER, WEST FORK	51202010104	RANDOLPH	INW0114_01	CABIN CREEK	E. COLI	5A	2004	2017	HIGH
WHITE RIVER, WEST FORK	51202010105	RANDOLPH	INW0115_01	WHITE RIVER	E. COLI	5A	1998	2011	HIGH
WHITE RIVER, WEST FORK	51202010105	RANDOLPH	INW0115_01	WHITE RIVER	PCBS (FISH TISSUE)	5B	1998	2011	LOW
WHITE RIVER, WEST FORK	51202010106	RANDOLPH	INW0116_01	LITTLE WHITE RIVER	E. COLI	5A	2004	2017	HIGH
WHITE RIVER, WEST FORK	51202010106	RANDOLPH	INW0116_T1001	POPLAR RUN	E. COLI	5A	2004	2017	HIGH
WHITE RIVER, WEST FORK	51202010107	RANDOLPH	INW0117_01	STONEY CREEK	E. COLI	5A	2004	2017	HIGH
WHITE RIVER, WEST FORK	51202010107	DELAWARE	INW0117_T1001	LITTLE STONEY CREEK	E. COLI	5A	2004	2017	HIGH
WHITE RIVER, WEST FORK	51202010109	RANDOLPH	INW0119_01	WHITE RIVER	E. COLI	5A	1998	2011	HIGH
WHITE RIVER, WEST FORK	51202010109	RANDOLPH	INW0119_01	WHITE RIVER	PCBS (FISH TISSUE)	5B	1998	2011	LOW
WHITE RIVER, WEST FORK	51202010109	DELAWARE	INW0119_T1008	MUD CREEK	E. COLI	5A	2004	2017	HIGH
WHITE RIVER, WEST FORK	51202010110	DELAWARE	INW011A_01	WHITE RIVER	E. COLI	5A	1998	2011	HIGH

BASIN	HYDROLOGIC UNIT CODE	COUNTY	ASSESSMENT UNIT ID	ASSESSMENT UNIT NAME	CAUSE OF IMPAIRMENT	CATEGORY	CYCLE FIRST LISTED	TARGET DATE FOR TMDL COMPLETION	PRIORITY RANKING
WHITE RIVER, WEST FORK	51202010110	DELAWARE	INW011A_01	WHITE RIVER	PCBS (FISH TISSUE)	5B	1998	2011	LOW
WHITE RIVER, WEST FORK	51202010111	DELAWARE	INW011B_01	WHITE RIVER	IMPAIRED BIOTIC COMMUNITIES	5A	1998	2011	MEDIUM
WHITE RIVER, WEST FORK	51202010111	DELAWARE	INW011B_T1001	MUNCIE CREEK	E. COLI	5A	2004	2017	HIGH
WHITE RIVER, WEST FORK	51202010201	HENRY	INW0121_01	BUCK CREEK	E. COLI	5A	2004	2017	HIGH
WHITE RIVER, WEST FORK	51202010202	HENRY	INW0122_01	BELL CREEK	E. COLI	5A	2004	2017	HIGH
WHITE RIVER, WEST FORK	51202010203	DELAWARE	INW0123_01	NO NAME CREEK	E. COLI	5A	2004	2017	HIGH
WHITE RIVER, WEST FORK	51202010203	DELAWARE	INW0123_02	BELL CREEK	E. COLI	5A	2004	2017	HIGH
WHITE RIVER, WEST FORK	51202010203	DELAWARE	INW0123_T1001	WILLIAMS CREEK	E. COLI	5A	2004	2017	HIGH
WHITE RIVER, WEST FORK	51202010204	DELAWARE	INW0124_01	BUCK CREEK	E. COLI	5A	1998	2011	HIGH
WHITE RIVER, WEST FORK	51202010204	DELAWARE	INW0124_01	BUCK CREEK	IMPAIRED BIOTIC COMMUNITIES	5A	1998	2011	MEDIUM
WHITE RIVER, WEST FORK	51202010204	DELAWARE	INW0124_01	BUCK CREEK	PCBS (FISH TISSUE)	5B	1998	2011	LOW
WHITE RIVER, WEST FORK	51202010305	DELAWARE	INW0135_01	WHITE RIVER	PCBS (FISH TISSUE)	5B	1998	2011	LOW
WHITE RIVER, WEST FORK	51202010305	DELAWARE	INW0135_T1001	YORK PRAIRIE CREEK	E. COLI	5A	2004	2017	HIGH
WHITE RIVER, WEST FORK	51202010306	DELAWARE	INW0136_01	WHITE RIVER	PCBS (FISH TISSUE)	5B	1998	2011	LOW
WHITE RIVER, WEST FORK	51202010306	DELAWARE	INW0136_T1001	SMALL BRANCH	E. COLI	5A	2004	2017	HIGH
WHITE RIVER, WEST FORK	51202010307	MADISON	INW0137_01	KILLBUCK CREEK	IMPAIRED BIOTIC COMMUNITIES	5A	2010	2023	MEDIUM
WHITE RIVER, WEST FORK	51202010307	MADISON	INW0137_01	KILLBUCK CREEK	PCBS (FISH TISSUE)	5B	2004	2017	LOW
WHITE RIVER, WEST FORK	51202010307	MADISON	INW0137_02	KILLBUCK CREEK	PCBS (FISH TISSUE)	5B	1998	2011	LOW
WHITE RIVER, WEST FORK	51202010308	MADISON	INW0138_01	WHITE RIVER	PCBS (FISH TISSUE)	5B	1998	2011	LOW

BASIN	HYDROLOGIC UNIT CODE	COUNTY	ASSESSMENT UNIT ID	ASSESSMENT UNIT NAME	CAUSE OF IMPAIRMENT	CATEGORY	CYCLE FIRST LISTED	TARGET DATE FOR TMDL COMPLETION	PRIORITY RANKING
WHITE RIVER, WEST FORK	51202010310	MADISON	INW013A_01	WHITE RIVER	IMPAIRED BIOTIC COMMUNITIES	5A	1998	2011	MEDIUM
WHITE RIVER, WEST FORK	51202010310	MADISON	INW013A_01	WHITE RIVER	PCBS (FISH TISSUE)	5B	1998	2011	LOW
WHITE RIVER, WEST FORK	51202010310	MADISON	INW013A_02	WHITE RIVER	PCBS (FISH TISSUE)	5B	1998	2011	LOW
WHITE RIVER, WEST FORK	5120201040050	DELAWARE	INW0145_00	KILLBUCK CREEK	PCBS (FISH TISSUE)	5B	2006	2019	LOW
WHITE RIVER, WEST FORK	51202010405	MADISON	INW0145_01	PIPE CREEK	IMPAIRED BIOTIC COMMUNITIES	5A	2010	2023	MEDIUM
WHITE RIVER, WEST FORK	51202010405	MADISON	INW0145_01	PIPE CREEK	PCBS (FISH TISSUE)	5B	1998	2011	LOW
WHITE RIVER, WEST FORK	51202010407	MADISON	INW0147_01	PIPE CREEK	PCBS (FISH TISSUE)	5B	1998	2011	LOW
WHITE RIVER, WEST FORK	51202010505	HAMILTON	INW0155_T1001	LAMBERSON DITCH	E. COLI	5A	2004	2017	HIGH
WHITE RIVER, WEST FORK	51202010505	HAMILTON	INW0155_T1001	LAMBERSON DITCH	IMPAIRED BIOTIC COMMUNITIES	5A	2004	2017	MEDIUM
WHITE RIVER, WEST FORK	5120201050090	HAMILTON	INW0159_00	PIPE CREEK - HAMILTON COUNTY	PCBS (FISH TISSUE)	5B	2006	2019	LOW
WHITE RIVER, WEST FORK	51202010602	TIPTON	INW0162_01	CICERO CREEK	ALGAE	5A	2004	2017	MEDIUM
WHITE RIVER, WEST FORK	51202010602	TIPTON	INW0162_01	CICERO CREEK	E. COLI	5A	2010	2023	HIGH
WHITE RIVER, WEST FORK	51202010602	TIPTON	INW0162_01	CICERO CREEK	IMPAIRED BIOTIC COMMUNITIES	5A	2004	2017	MEDIUM
WHITE RIVER, WEST FORK	51202010602	TIPTON	INW0162_01	CICERO CREEK	NUTRIENTS	5A	2004	2017	MEDIUM
WHITE RIVER, WEST FORK	51202010604	TIPTON	INW0164_01	CICERO CREEK	E. COLI	5A	2004	2017	HIGH
WHITE RIVER, WEST FORK	51202010604	TIPTON	INW0164_T1001	CICERO CREEK - UNNAMED TRIBUTARY	E. COLI	5A	2004	2017	HIGH
WHITE RIVER, WEST FORK	51202010605	TIPTON	INW0165_01	CICERO CREEK	E. COLI	5A	2004	2017	HIGH
WHITE RIVER, WEST FORK	51202010605	TIPTON	INW0165_T1001	TOBIN DITCH	E. COLI	5A	2004	2017	HIGH
WHITE RIVER, WEST FORK	51202010605	TIPTON	INW0165_T1003	BUSCHER DITCH	E. COLI	5A	2004	2017	HIGH

BASIN	HYDROLOGIC UNIT CODE	COUNTY	ASSESSMENT UNIT ID	ASSESSMENT UNIT NAME	CAUSE OF IMPAIRMENT	CATEGORY	CYCLE FIRST LISTED	TARGET DATE FOR TMDL COMPLETION	PRIORITY RANKING
WHITE RIVER, WEST FORK	51202010608	HAMILTON	INW0168_01	LITTLE CICERO CREEK	E. COLI	5A	1998	2011	HIGH
WHITE RIVER, WEST FORK	51202010608	HAMILTON	INW0168_T1001	BENNETT DITCH	E. COLI	5A	2004	2017	HIGH
WHITE RIVER, WEST FORK	51202010608	HAMILTON	INW0168_T1002	TAYLOR CREEK	E. COLI	5A	2004	2017	HIGH
WHITE RIVER, WEST FORK	51202010610	HAMILTON	INW016A_T1003	SLY RUN	E. COLI	5A	2002	2015	HIGH
WHITE RIVER, WEST FORK	51202010701	HAMILTON	INW0171_01	WHITE RIVER	PCBS (FISH TISSUE)	5B	1998	2011	LOW
WHITE RIVER, WEST FORK	51202010701	HAMILTON	INW0171_02	WHITE RIVER	E. COLI	5A	2010	2023	HIGH
WHITE RIVER, WEST FORK	51202010701	HAMILTON	INW0171_02	WHITE RIVER	PCBS (FISH TISSUE)	5B	1998	2011	LOW
WHITE RIVER, WEST FORK	51202010704	HAMILTON	INW0174_01	STONY CREEK	PCBS (FISH TISSUE)	5B	1998	2011	LOW
WHITE RIVER, WEST FORK	51202010705	HAMILTON	INW0175_01	WHITE RIVER	IMPAIRED BIOTIC COMMUNITIES	5A	1998	2011	MEDIUM
WHITE RIVER, WEST FORK	51202010705	HAMILTON	INW0175_01	WHITE RIVER	PCBS (FISH TISSUE)	5B	1998	2011	LOW
WHITE RIVER, WEST FORK	51202010705	HAMILTON	INW0175_02	WHITE RIVER	PCBS (FISH TISSUE)	5B	1998	2011	LOW
WHITE RIVER, WEST FORK	51202010705	HAMILTON	INW0175_T1002	INGERMAN DITCH	E. COLI	5A	2004	2017	HIGH
WHITE RIVER, WEST FORK	51202010705	HAMILTON	INW0175_T1003	MALLORY GRANGER DITCH	E. COLI	5A	2004	2017	HIGH
WHITE RIVER, WEST FORK	51202010801	HENRY	INW0181_01	FALL CREEK	E. COLI	5A	2004	2017	HIGH
WHITE RIVER, WEST FORK	51202010801	HENRY	INW0181_T1001	HONEY CREEK	E. COLI	5A	2004	2017	HIGH
WHITE RIVER, WEST FORK	51202010802	MADISON	INW0182_01	SLY FORK	E. COLI	5A	2004	2017	HIGH
WHITE RIVER, WEST FORK	51202010803	HENRY	INW0183_01	FALL CREEK	E. COLI	5A	2004	2017	HIGH
WHITE RIVER, WEST FORK	51202010803	HENRY	INW0183_T1001	SUGAR CREEK	E. COLI	5A	2004	2017	HIGH
WHITE RIVER, WEST FORK	51202010803	HENRY	INW0183_T1002	DEER CREEK	E. COLI	5A	2004	2017	HIGH

BASIN	HYDROLOGIC UNIT CODE	COUNTY	ASSESSMENT UNIT ID	ASSESSMENT UNIT NAME	CAUSE OF IMPAIRMENT	CATEGORY	CYCLE FIRST LISTED	TARGET DATE FOR TMDL COMPLETION	PRIORITY RANKING
WHITE RIVER, WEST FORK	51202010803	HENRY	INW0183_T1004	MUD CREEK	E. COLI	5A	2004	2017	HIGH
WHITE RIVER, WEST FORK	51202010803	HENRY	INW0183_T1005	LITTLE CREEK	E. COLI	5A	2004	2017	HIGH
WHITE RIVER, WEST FORK	51202010804	MADISON	INW0184_01	FALL CREEK	E. COLI	5A	1998	2011	HIGH
WHITE RIVER, WEST FORK	51202010804	MADISON	INW0184_T1002	PRAIRIE CREEK	E. COLI	5A	2004	2017	HIGH
WHITE RIVER, WEST FORK	51202010805	MADISON	INW0185_01	LICK CREEK	E. COLI	5A	2004	2017	HIGH
WHITE RIVER, WEST FORK	51202010805	MADISON	INW0185_T1001	CHADWICK DITCH	E. COLI	5A	2004	2017	HIGH
WHITE RIVER, WEST FORK	51202010805	MADISON	INW0185_T1002	FORT DITCH	E. COLI	5A	2004	2017	HIGH
WHITE RIVER, WEST FORK	51202010806	MADISON	INW0186_01	FOSTER BRANCH	E. COLI	5A	2004	2017	HIGH
WHITE RIVER, WEST FORK	51202010807	MADISON	INW0187_01	LICK CREEK	E. COLI	5A	2004	2017	HIGH
WHITE RIVER, WEST FORK	51202010808	MADISON	INW0188_01	FALL CREEK	E. COLI	5A	1998	2011	HIGH
WHITE RIVER, WEST FORK	51202010808	MADISON	INW0188_02	FALL CREEK	E. COLI	5A	1998	2011	HIGH
WHITE RIVER, WEST FORK	51202010808	HAMILTON	INW0188_03	FALL CREEK	FREE CYANIDE	5A	2010	2023	MEDIUM
WHITE RIVER, WEST FORK	51202010809	HAMILTON	INW0189_01	FALL CREEK	PCBS (FISH TISSUE)	5B	1998	2011	LOW
WHITE RIVER, WEST FORK	5120201090010	HAMILTON	INW0191_00	SHOEMAKER DITCH (HAMILTON) AND OTHER TRIBUTARYS	E. COLI	5A	2004	2017	HIGH
WHITE RIVER, WEST FORK	51202010902	MARION	INW0192_02	INDIAN CREEK	E. COLI	5A	2010	2023	HIGH
WHITE RIVER, WEST FORK	51202010902	MARION	INW0192_03	INDIAN CREEK	E. COLI	5A	2010	2023	HIGH
WHITE RIVER, WEST FORK	51202010902	MARION	INW0192_T1004	INDIAN BRANCH	E. COLI	5A	2010	2023	HIGH
WHITE RIVER, WEST FORK	51202010904	MARION	INW0194_01	FALL CREEK	PCBS (FISH TISSUE)	5B	1998	2011	LOW
WHITE RIVER, WEST FORK	51202010904	MARION	INW0194_02	FALL CREEK	PCBS (FISH TISSUE)	5B	1998	2011	LOW

BASIN	HYDROLOGIC UNIT CODE	COUNTY	ASSESSMENT UNIT ID	ASSESSMENT UNIT NAME	CAUSE OF IMPAIRMENT	CATEGORY	CYCLE FIRST LISTED	TARGET DATE FOR TMDL COMPLETION	PRIORITY RANKING
WHITE RIVER, WEST FORK	51202010904	MARION	INW0194_03	FALL CREEK	E. COLI	5A	1998	2011	HIGH
WHITE RIVER, WEST FORK	51202010904	MARION	INW0194_03	FALL CREEK	PCBS (FISH TISSUE)	5B	1998	2011	LOW
WHITE RIVER, WEST FORK	51202010904	MARION	INW0194_03	FALL CREEK	TOTAL MERCURY (FISH TISSUE)	5B	2010	2023	LOW
WHITE RIVER, WEST FORK	51202010904	MARION	INW0194_T1001	LAWRENCE CREEK	E. COLI	5A	2010	2023	HIGH
WHITE RIVER, WEST FORK	5120201090080	MARION	INW0198_M1118	WHITE RIVER	PCBS (FISH TISSUE)	5B	1998	2011	LOW
WHITE RIVER, WEST FORK	5120201090080	MARION	INW0198_M1118	WHITE RIVER	TOTAL MERCURY (FISH TISSUE)	5B	2010	2023	LOW
WHITE RIVER, WEST FORK	51202011001	HAMILTON	INW01A1_01	COOL CREEK	E. COLI	5A	2004	2017	HIGH
WHITE RIVER, WEST FORK	51202011001	HAMILTON	INW01A1_02	COOL CREEK	E. COLI	5A	2004	2017	HIGH
WHITE RIVER, WEST FORK	51202011001	HAMILTON	INW01A1_T1001	GRASSY BRANCH	E. COLI	5A	2004	2017	HIGH
WHITE RIVER, WEST FORK	51202011001	HAMILTON	INW01A1_T1003	COOL CREEK - UNNAMED TRIBUTARY	E. COLI	5A	2004	2017	HIGH
WHITE RIVER, WEST FORK	51202011002	HAMILTON	INW01A2_01	WHITE RIVER	PCBS (FISH TISSUE)	5B	1998	2011	LOW
WHITE RIVER, WEST FORK	51202011003	HAMILTON	INW01A3_01	WHITE RIVER	E. COLI	5A	1998	2011	HIGH
WHITE RIVER, WEST FORK	51202011003	HAMILTON	INW01A3_01	WHITE RIVER	PCBS (FISH TISSUE)	5B	1998	2011	LOW
WHITE RIVER, WEST FORK	5120201100030	MADISON	INW01A3_T1042	FALL CREEK	E. COLI	5A	1998	2011	HIGH
WHITE RIVER, WEST FORK	51202011006	MARION	INW01A6_01	WHITE RIVER	E. COLI	5A	2010	2023	HIGH
WHITE RIVER, WEST FORK	51202011006	MARION	INW01A6_01	WHITE RIVER	FREE CYANIDE	5A	2010	2023	MEDIUM
WHITE RIVER, WEST FORK	51202011006	MARION	INW01A6_01	WHITE RIVER	PCBS (FISH TISSUE)	5B	1998	2011	LOW
WHITE RIVER, WEST FORK	51202011006	MARION	INW01A6_02	WHITE RIVER	PCBS (FISH TISSUE)	5B	1998	2011	LOW
WHITE RIVER, WEST FORK	51202011006	MARION	INW01A6_02	WHITE RIVER	TOTAL MERCURY (FISH TISSUE)	5B	2010	2023	LOW

BASIN	HYDROLOGIC UNIT CODE	COUNTY	ASSESSMENT UNIT ID	ASSESSMENT UNIT NAME	CAUSE OF IMPAIRMENT	CATEGORY	CYCLE FIRST LISTED	TARGET DATE FOR TMDL COMPLETION	PRIORITY RANKING
WHITE RIVER, WEST FORK	51202011006	MARION	INW01A6_T1002	BROADRIPPLE TRIBUTARY	E. COLI	5A	2004	2017	HIGH
WHITE RIVER, WEST FORK	51202011101	BOONE	INW01B1_01	EAGLE CREEK	E. COLI	5A	1998	2011	HIGH
WHITE RIVER, WEST FORK	51202011102	BOONE	INW01B2_01	MOUNTS RUN	E. COLI	5A	2004	2017	HIGH
WHITE RIVER, WEST FORK	51202011103	BOONE	INW01B3_01	EAGLE CREEK	E. COLI	5A	1998	2011	HIGH
WHITE RIVER, WEST FORK	51202011103	BOONE	INW01B3_01	EAGLE CREEK	IMPAIRED BIOTIC COMMUNITIES	5A	1998	2011	MEDIUM
WHITE RIVER, WEST FORK	51202011103	BOONE	INW01B3_T1001	KREAGER DITCH	E. COLI	5A	2004	2017	HIGH
WHITE RIVER, WEST FORK	51202011103	BOONE	INW01B3_T1002	FINLEY CREEK	E. COLI	5A	2004	2017	HIGH
WHITE RIVER, WEST FORK	51202011104	HAMILTON	INW01B4_01	LITTLE EAGLE CREEK	E. COLI	5A	2004	2017	HIGH
WHITE RIVER, WEST FORK	51202011104	BOONE	INW01B4_02	LITTLE EAGLE CREEK	E. COLI	5A	2004	2017	HIGH
WHITE RIVER, WEST FORK	51202011104	HAMILTON	INW01B4_T1001	WOODRUFF BRANCH	E. COLI	5A	2004	2017	HIGH
WHITE RIVER, WEST FORK	51202011105	BOONE	INW01B5_01	EAGLE CREEK	E. COLI	5A	1998	2011	HIGH
WHITE RIVER, WEST FORK	51202011105	BOONE	INW01B5_T1001	LENOX DITCH	E. COLI	5A	2004	2017	HIGH
WHITE RIVER, WEST FORK	51202011105	BOONE	INW01B5_T1002	HOLLIDAY CREEK	E. COLI	5A	2004	2017	HIGH
WHITE RIVER, WEST FORK	51202011105	BOONE	INW01B5_T1003	JACKSON RUN	E. COLI	5A	2004	2017	HIGH
WHITE RIVER, WEST FORK	51202011106	BOONE	INW01B6_01	FISHBACK CREEK	E. COLI	5A	2004	2017	HIGH
WHITE RIVER, WEST FORK	51202011106	MARION	INW01B6_02	FISHBACK CREEK	E. COLI	5A	2004	2017	HIGH
WHITE RIVER, WEST FORK	5120201110060	MARION	INW01B6_T1057	MINNIE CREEK TRIBUTARYS	E. COLI	5A	1998	2011	HIGH
WHITE RIVER, WEST FORK	51202011107	BOONE	INW01B7_01	EAGLE CREEK	E. COLI	5A	1998	2011	HIGH
WHITE RIVER, WEST FORK	51202011107	MARION	INW01B7_02	EAGLE CREEK	E. COLI	5A	1998	2011	HIGH

BASIN	HYDROLOGIC UNIT CODE	COUNTY	ASSESSMENT UNIT ID	ASSESSMENT UNIT NAME	CAUSE OF IMPAIRMENT	CATEGORY	CYCLE FIRST LISTED	TARGET DATE FOR TMDL COMPLETION	PRIORITY RANKING
WHITE RIVER, WEST FORK	51202011107	BOONE	INW01B7_T1002	IRISHMAN RUN	E. COLI	5A	2002	2015	HIGH
WHITE RIVER, WEST FORK	51202011108	HENDRICKS	INW01B8_T1009	SCHOOL BRANCH	E. COLI	5A	2006	2019	HIGH
WHITE RIVER, WEST FORK	51202011109	MARION	INW01B9_01	LITTLE EAGLE CREEK	E. COLI	5A	2004	2017	HIGH
WHITE RIVER, WEST FORK	51202011109	MARION	INW01B9_01	LITTLE EAGLE CREEK	IMPAIRED BIOTIC COMMUNITIES	5A	2004	2017	MEDIUM
WHITE RIVER, WEST FORK	51202011109	MARION	INW01B9_02	LITTLE EAGLE CREEK	E. COLI	5A	2004	2017	HIGH
WHITE RIVER, WEST FORK	51202011109	MARION	INW01B9_02	LITTLE EAGLE CREEK	IMPAIRED BIOTIC COMMUNITIES	5A	2004	2017	MEDIUM
WHITE RIVER, WEST FORK	51202011109	MARION	INW01B9_T1001	GUION CREEK	E. COLI	5A	2004	2017	HIGH
WHITE RIVER, WEST FORK	51202011109	MARION	INW01B9_T1001	GUION CREEK	IMPAIRED BIOTIC COMMUNITIES	5A	2004	2017	MEDIUM
WHITE RIVER, WEST FORK	51202011110	MARION	INW01BA_01	EAGLE CREEK	E. COLI	5A	1998	2011	HIGH
WHITE RIVER, WEST FORK	51202011110	MARION	INW01BA_01	EAGLE CREEK	PCBS (FISH TISSUE)	5B	1998	2011	LOW
WHITE RIVER, WEST FORK	51202011110	MARION	INW01BA_02	EAGLE CREEK	E. COLI	5A	1998	2011	HIGH
WHITE RIVER, WEST FORK	51202011110	MARION	INW01BA_02	EAGLE CREEK	PCBS (FISH TISSUE)	5B	1998	2011	LOW
WHITE RIVER, WEST FORK	5120201120010	BOONE	INW01C1_00	DIXON BRANCH AND OTHER TRIBUTARYS	E. COLI	5A	2004	2017	HIGH
WHITE RIVER, WEST FORK	51202011201	MARION	INW01C1_01	WHITE RIVER	E. COLI	5A	2010	2023	HIGH
WHITE RIVER, WEST FORK	51202011201	MARION	INW01C1_01	WHITE RIVER	PCBS (FISH TISSUE)	5B	1998	2011	LOW
WHITE RIVER, WEST FORK	51202011201	MARION	INW01C1_01	WHITE RIVER	TOTAL MERCURY (FISH TISSUE)	5B	2010	2023	LOW
WHITE RIVER, WEST FORK	51202011201	MARION	INW01C1_T1001	POGUES RUN	E. COLI	5A	1998	2011	HIGH
WHITE RIVER, WEST FORK	51202011201	MARION	INW01C1_T1001	POGUES RUN	IMPAIRED BIOTIC COMMUNITIES	5A	1998	2011	MEDIUM
WHITE RIVER, WEST FORK	51202011202	MARION	INW01C2_01	PLEASANT RUN	IMPAIRED BIOTIC COMMUNITIES	5A	1998	2011	MEDIUM

BASIN	HYDROLOGIC UNIT CODE	COUNTY	ASSESSMENT UNIT ID	ASSESSMENT UNIT NAME	CAUSE OF IMPAIRMENT	CATEGORY	CYCLE FIRST LISTED	TARGET DATE FOR TMDL COMPLETION	PRIORITY RANKING
WHITE RIVER, WEST FORK	51202011202	MARION	INW01C2_02	PLEASANT RUN	IMPAIRED BIOTIC COMMUNITIES	5A	1998	2011	MEDIUM
WHITE RIVER, WEST FORK	51202011202	MARION	INW01C2_T1001	BEAN CREEK	E. COLI	5A	1998	2011	HIGH
WHITE RIVER, WEST FORK	51202011202	MARION	INW01C2_T1001	BEAN CREEK	IMPAIRED BIOTIC COMMUNITIES	5A	1998	2011	MEDIUM
WHITE RIVER, WEST FORK	5120201120030	BOONE	INW01C3_T1066	EAGLE CREEK	E. COLI	5A	2004	2017	HIGH
WHITE RIVER, WEST FORK	51202011205	MARION	INW01C4_T1005	DOLLAR HIDE CREEK	E. COLI	5A	1998	2011	HIGH
WHITE RIVER, WEST FORK	51202011205	MARION	INW01C4_T1005	DOLLAR HIDE CREEK	IMPAIRED BIOTIC COMMUNITIES	5A	1998	2011	MEDIUM
WHITE RIVER, WEST FORK	51202011205	MARION	INW01C5_01	WHITE RIVER	PCBS (FISH TISSUE)	5B	1998	2011	LOW
WHITE RIVER, WEST FORK	51202011205	MARION	INW01C5_01	WHITE RIVER	TOTAL MERCURY (FISH TISSUE)	5B	2010	2023	LOW
WHITE RIVER, WEST FORK	51202011205	MARION	INW01C5_02	WHITE RIVER	IMPAIRED BIOTIC COMMUNITIES	5A	1998	2011	MEDIUM
WHITE RIVER, WEST FORK	51202011205	MARION	INW01C5_02	WHITE RIVER	PCBS (FISH TISSUE)	5B	1998	2011	LOW
WHITE RIVER, WEST FORK	51202011205	MARION	INW01C5_02	WHITE RIVER	TOTAL MERCURY (FISH TISSUE)	5B	2010	2023	LOW
WHITE RIVER, WEST FORK	51202011205	MARION	INW01C5_03	WHITE RIVER	PCBS (FISH TISSUE)	5B	1998	2011	LOW
WHITE RIVER, WEST FORK	51202011205	MARION	INW01C5_03	WHITE RIVER	TOTAL MERCURY (FISH TISSUE)	5B	2010	2023	LOW
WHITE RIVER, WEST FORK	51202011205	MARION	INW01C5_T1001	HIGHLAND CREEK	PCBS (FISH TISSUE)	5B	1998	2011	LOW
WHITE RIVER, WEST FORK	51202011205	MARION	INW01C5_T1001	HIGHLAND CREEK	TOTAL MERCURY (FISH TISSUE)	5B	2010	2023	LOW
WHITE RIVER, WEST FORK	51202011205	MARION	INW01C5_T1003	STATE DITCH	E. COLI	5A	1998	2011	HIGH
WHITE RIVER, WEST FORK	51202011205	MARION	INW01C5_T1003	STATE DITCH	IMPAIRED BIOTIC COMMUNITIES	5A	1998	2011	MEDIUM
WHITE RIVER, WEST FORK	51202011206	MARION	INW01C6_01	PLEASANT RUN CREEK	E. COLI	5A	2004	2017	HIGH
WHITE RIVER, WEST FORK	51202011206	MARION	INW01C6_01	PLEASANT RUN CREEK	IMPAIRED BIOTIC COMMUNITIES	5A	2010	2023	MEDIUM

BASIN	HYDROLOGIC UNIT CODE	COUNTY	ASSESSMENT UNIT ID	ASSESSMENT UNIT NAME	CAUSE OF IMPAIRMENT	CATEGORY	CYCLE FIRST LISTED	TARGET DATE FOR TMDL COMPLETION	PRIORITY RANKING
WHITE RIVER, WEST FORK	51202011206	JOHNSON	INW01C6_02	PLEASANT RUN CREEK	E. COLI	5A	2004	2017	HIGH
WHITE RIVER, WEST FORK	51202011206	JOHNSON	INW01C6_02	PLEASANT RUN CREEK	IMPAIRED BIOTIC COMMUNITIES	5A	2010	2023	MEDIUM
WHITE RIVER, WEST FORK	51202011206	JOHNSON	INW01C6_T1001	PLEASANT CREEK	E. COLI	5A	2004	2017	HIGH
WHITE RIVER, WEST FORK	51202011206	JOHNSON	INW01C6_T1001	PLEASANT CREEK	IMPAIRED BIOTIC COMMUNITIES	5A	2010	2023	MEDIUM
WHITE RIVER, WEST FORK	51202011206	MARION	INW01C6_T1002	BUFFALO CREEK	E. COLI	5A	2004	2017	HIGH
WHITE RIVER, WEST FORK	51202011206	MARION	INW01C6_T1002	BUFFALO CREEK	IMPAIRED BIOTIC COMMUNITIES	5A	2010	2023	MEDIUM
WHITE RIVER, WEST FORK	51202011302	HENDRICKS	INW01D2_02	WHITE LICK CREEK	E. COLI	5A	2010	2023	HIGH
WHITE RIVER, WEST FORK	51202011303	HENDRICKS	INW01D3_01	WHITE LICK CREEK	E. COLI	5A	1998	2011	HIGH
WHITE RIVER, WEST FORK	51202011303	HENDRICKS	INW01D3_02	WHITE LICK CREEK	E. COLI	5A	1998	2011	HIGH
WHITE RIVER, WEST FORK	51202011303	HENDRICKS	INW01D3_T1003	WHITE LICK CREEK - UNNAMED TRIBUTARY	E. COLI	5A	2004	2017	HIGH
WHITE RIVER, WEST FORK	51202011303	HENDRICKS	INW01D3_T1004	WHITE LICK CREEK - UNNAMED TRIBUTARY	E. COLI	5A	2004	2017	HIGH
WHITE RIVER, WEST FORK	51202011304	HENDRICKS	INW01D4_01	WHITE LICK CREEK, WEST FORK	E. COLI	5A	2004	2017	HIGH
WHITE RIVER, WEST FORK	51202011304	HENDRICKS	INW01D4_02	WHITE LICK CREEK, WEST FORK	E. COLI	5A	2004	2017	HIGH
WHITE RIVER, WEST FORK	51202011304	HENDRICKS	INW01D4_T1001	WHITE LICK CREEK, WEST FORK - UNNAMED TRIBUTARY	E. COLI	5A	2004	2017	HIGH
WHITE RIVER, WEST FORK	51202011305	HENDRICKS	INW01D5_01	WHITE LICK CREEK	E. COLI	5A	2004	2017	HIGH
WHITE RIVER, WEST FORK	51202011305	HENDRICKS	INW01D5_02	WHITE LICK CREEK	E. COLI	5A	2004	2017	HIGH
WHITE RIVER, WEST FORK	51202011306	HENDRICKS	INW01D6_01	WHITE LICK CREEK	E. COLI	5A	1998	2011	HIGH
WHITE RIVER, WEST FORK	51202011306	HENDRICKS	INW01D6_02	WHITE LICK CREEK	E. COLI	5A	1998	2011	HIGH
WHITE RIVER, WEST FORK	5120201130060	MARION	INW01D6_M1075	WHITE RIVER	PCBS (FISH TISSUE)	5B	1998	2011	LOW

BASIN	HYDROLOGIC UNIT CODE	COUNTY	ASSESSMENT UNIT ID	ASSESSMENT UNIT NAME	CAUSE OF IMPAIRMENT	CATEGORY	CYCLE FIRST LISTED	TARGET DATE FOR TMDL COMPLETION	PRIORITY RANKING
WHITE RIVER, WEST FORK	5120201130060	MARION	INW01D6_M1075	WHITE RIVER	TOTAL MERCURY (FISH TISSUE)	5B	2010	2023	LOW
WHITE RIVER, WEST FORK	5120201130070	MARION	INW01D7_T1120	MARS DITCH	E. COLI	5A	2004	2017	HIGH
WHITE RIVER, WEST FORK	5120201130070	MARION	INW01D7_T1120	MARS DITCH	IMPAIRED BIOTIC COMMUNITIES	5A	2004	2017	MEDIUM
WHITE RIVER, WEST FORK	51202011308	HENDRICKS	INW01D8_01	WHITE LICK CREEK, EAST FORK	E. COLI	5A	2010	2023	HIGH
WHITE RIVER, WEST FORK	51202011308	HENDRICKS	INW01D8_01	WHITE LICK CREEK, EAST FORK	IMPAIRED BIOTIC COMMUNITIES	5A	1998	2011	MEDIUM
WHITE RIVER, WEST FORK	51202011308	MARION	INW01D8_02	WHITE LICK CREEK, EAST FORK	E. COLI	5A	2010	2023	HIGH
WHITE RIVER, WEST FORK	51202011308	MARION	INW01D8_02	WHITE LICK CREEK, EAST FORK	IMPAIRED BIOTIC COMMUNITIES	5A	1998	2011	MEDIUM
WHITE RIVER, WEST FORK	51202011308	HENDRICKS	INW01D8_T1002	AVON CREEK	E. COLI	5A	2004	2017	HIGH
WHITE RIVER, WEST FORK	51202011309	HENDRICKS	INW01D9_01	WHITE LICK CREEK, EAST FORK	E. COLI	5A	1998	2011	HIGH
WHITE RIVER, WEST FORK	51202011309	HENDRICKS	INW01D9_02	WHITE LICK CREEK, EAST FORK	E. COLI	5A	1998	2011	HIGH
WHITE RIVER, WEST FORK	51202011309	MARION	INW01D9_T1001	STERLING RUN	E. COLI	5A	2004	2017	HIGH
WHITE RIVER, WEST FORK	51202011309	MORGAN	INW01D9_T1002	SILON CREEK	E. COLI	5A	2004	2017	HIGH
WHITE RIVER, WEST FORK	51202011310	MORGAN	INW01DA_01	WHITE LICK CREEK	E. COLI	5A	1998	2011	HIGH
WHITE RIVER, WEST FORK	51202011310	MORGAN	INW01DA_02	WHITE LICK CREEK	E. COLI	5A	1998	2011	HIGH
WHITE RIVER, WEST FORK	51202011310	MORGAN	INW01DA_03	WHITE LICK CREEK	E. COLI	5A	1998	2011	HIGH
WHITE RIVER, WEST FORK	51202011310	MORGAN	INW01DA_03	WHITE LICK CREEK	PCBS (FISH TISSUE)	5B	2004	2017	LOW
WHITE RIVER, WEST FORK	51202011310	MORGAN	INW01DA_T1005	MONICAL BRANCH	PCBS (FISH TISSUE)	5B	2006	2019	LOW
WHITE RIVER, WEST FORK	51202011402	JOHNSON	INW01E2_01	WHITE RIVER	FREE CYANIDE	5A	1998	2011	MEDIUM
WHITE RIVER, WEST FORK	51202011402	JOHNSON	INW01E2_01	WHITE RIVER	PCBS (FISH TISSUE)	5B	1998	2011	LOW

BASIN	HYDROLOGIC UNIT CODE	COUNTY	ASSESSMENT UNIT ID	ASSESSMENT UNIT NAME	CAUSE OF IMPAIRMENT	CATEGORY	CYCLE FIRST LISTED	TARGET DATE FOR TMDL COMPLETION	PRIORITY RANKING
WHITE RIVER, WEST FORK	51202011402	JOHNSON	INW01E2_01	WHITE RIVER	TOTAL MERCURY (FISH TISSUE)	5B	2010	2023	LOW
WHITE RIVER, WEST FORK	51202011402	MORGAN	INW01E2_02	WHITE RIVER	FREE CYANIDE	5A	1998	2011	MEDIUM
WHITE RIVER, WEST FORK	51202011402	MORGAN	INW01E2_02	WHITE RIVER	PCBS (FISH TISSUE)	5B	1998	2011	LOW
WHITE RIVER, WEST FORK	51202011402	MORGAN	INW01E2_02	WHITE RIVER	TOTAL MERCURY (FISH TISSUE)	5B	2010	2023	LOW
WHITE RIVER, WEST FORK	51202011403	JOHNSON	INW01E3_01	CROOKED CREEK	E. COLI	5A	2004	2017	HIGH
WHITE RIVER, WEST FORK	51202011403	MORGAN	INW01E3_02	CROOKED CREEK	E. COLI	5A	2004	2017	HIGH
WHITE RIVER, WEST FORK	51202011404	MORGAN	INW01E4_02	STOTTS PRONG, SOUTH FORK	E. COLI	5A	2002	2015	HIGH
WHITE RIVER, WEST FORK	51202011404	MORGAN	INW01E4_02	STOTTS PRONG, SOUTH FORK	IMPAIRED BIOTIC COMMUNITIES	5A	2002	2015	MEDIUM
WHITE RIVER, WEST FORK	51202011405	MORGAN	INW01E5_01	STOTTS CREEK	E. COLI	5A	2004	2017	HIGH
WHITE RIVER, WEST FORK	51202011405	JOHNSON	INW01E5_T1001	STOTTS CREEK, NORTH PRONG	IMPAIRED BIOTIC COMMUNITIES	5A	2002	2015	MEDIUM
WHITE RIVER, WEST FORK	51202011405	MORGAN	INW01E5_T1004	STOTTS CREEK, NORTH PRONG	E. COLI	5A	2002	2015	HIGH
WHITE RIVER, WEST FORK	51202011407	MORGAN	INW01E7_02	WHITE RIVER	PCBS (FISH TISSUE)	5B	1998	2011	LOW
WHITE RIVER, WEST FORK	51202011407	MORGAN	INW01E7_02	WHITE RIVER	TOTAL MERCURY (FISH TISSUE)	5B	2010	2023	LOW
WHITE RIVER, WEST FORK	51202011407	MORGAN	INW01E7_03	WHITE RIVER	E. COLI	5A	2010	2023	HIGH
WHITE RIVER, WEST FORK	51202011407	MORGAN	INW01E7_03	WHITE RIVER	PCBS (FISH TISSUE)	5B	1998	2011	LOW
WHITE RIVER, WEST FORK	51202011407	MORGAN	INW01E7_03	WHITE RIVER	TOTAL MERCURY (FISH TISSUE)	5B	2010	2023	LOW
WHITE RIVER, WEST FORK	51202011503	MORGAN	INW01F3_01	WHITE RIVER	FREE CYANIDE	5A	2010	2023	MEDIUM
WHITE RIVER, WEST FORK	51202011503	MORGAN	INW01F3_01	WHITE RIVER	PCBS (FISH TISSUE)	5B	1998	2011	LOW
WHITE RIVER, WEST FORK	51202011503	MORGAN	INW01F3_01	WHITE RIVER	TOTAL MERCURY (FISH TISSUE)	5B	2010	2023	LOW

BASIN	HYDROLOGIC UNIT CODE	COUNTY	ASSESSMENT UNIT ID	ASSESSMENT UNIT NAME	CAUSE OF IMPAIRMENT	CATEGORY	CYCLE FIRST LISTED	TARGET DATE FOR TMDL COMPLETION	PRIORITY RANKING
WHITE RIVER, WEST FORK	51202011503	MORGAN	INW01F3_01	WHITE RIVER	TOTAL MERCURY (WATER)	5A	2010	2023	LOW
WHITE RIVER, WEST FORK	51202011503	MORGAN	INW01F3_02	WHITE RIVER	E. COLI	5A	2010	2023	HIGH
WHITE RIVER, WEST FORK	51202011503	MORGAN	INW01F3_02	WHITE RIVER	PCBS (FISH TISSUE)	5B	1998	2011	LOW
WHITE RIVER, WEST FORK	51202011503	MORGAN	INW01F3_02	WHITE RIVER	TOTAL MERCURY (FISH TISSUE)	5B	2010	2023	LOW
WHITE RIVER, WEST FORK	51202011503	MORGAN	INW01F3_03	WHITE RIVER	E. COLI	5A	2010	2023	HIGH
WHITE RIVER, WEST FORK	51202011503	MORGAN	INW01F3_03	WHITE RIVER	PCBS (FISH TISSUE)	5B	1998	2011	LOW
WHITE RIVER, WEST FORK	51202011503	MORGAN	INW01F3_03	WHITE RIVER	TOTAL MERCURY (FISH TISSUE)	5B	2010	2023	LOW
WHITE RIVER, WEST FORK	5120201150120	MORGAN	INW01FC_T1088	WHITE LICK CREEK	E. COLI	5A	1998	2011	HIGH
WHITE RIVER, WEST FORK	5120201150150	MARION	INW01FF_T1124	EAST FORK WHITE LICK CREEK	E. COLI	5A	2010	2023	HIGH
WHITE RIVER, WEST FORK	5120201150150	MARION	INW01FF_T1124	EAST FORK WHITE LICK CREEK	IMPAIRED BIOTIC COMMUNITIES	5A	1998	2011	MEDIUM
WHITE RIVER, WEST FORK	51202011603	MORGAN	INW01G3_02	INDIAN CREEK	E. COLI	5A	2010	2023	HIGH
WHITE RIVER, WEST FORK	51202011702	MORGAN	INW01H2_01	WHITE RIVER	PCBS (FISH TISSUE)	5B	1998	2011	LOW
WHITE RIVER, WEST FORK	51202011702	MORGAN	INW01H2_01	WHITE RIVER	TOTAL MERCURY (FISH TISSUE)	5B	2010	2023	LOW
WHITE RIVER, WEST FORK	51202011703	MORGAN	INW01H3_01	WHITE RIVER	PCBS (FISH TISSUE)	5B	1998	2011	LOW
WHITE RIVER, WEST FORK	51202011703	MORGAN	INW01H3_01	WHITE RIVER	TOTAL MERCURY (FISH TISSUE)	5B	2010	2023	LOW
WHITE RIVER, WEST FORK	51202011704	MONROE	INW01H4_01	WHITE RIVER	PCBS (FISH TISSUE)	5B	1998	2011	LOW
WHITE RIVER, WEST FORK	51202011704	MONROE	INW01H4_01	WHITE RIVER	TOTAL MERCURY (FISH TISSUE)	5B	2010	2023	LOW
WHITE RIVER, WEST FORK	5120201080110	HAMILTON	INW01P1036_00	MORSE RESERVOIR	ALGAE	5A	1998	2011	MEDIUM
WHITE RIVER, WEST FORK	5120201080110	HAMILTON	INW01P1036_00	MORSE RESERVOIR	PCBS (FISH TISSUE)	5B	2006	2019	LOW

BASIN	HYDROLOGIC UNIT CODE	COUNTY	ASSESSMENT UNIT ID	ASSESSMENT UNIT NAME	CAUSE OF IMPAIRMENT	CATEGORY	CYCLE FIRST LISTED	TARGET DATE FOR TMDL COMPLETION	PRIORITY RANKING
WHITE RIVER, WEST FORK	5120201080110	HAMILTON	INW01P1036_00	MORSE RESERVOIR	TASTE AND ODOR	5A	1998	2011	MEDIUM
WHITE RIVER, WEST FORK	5120201100150	HAMILTON	INW01P1048_00	GEIST RESERVOIR	ALGAE	5A	1998	2011	MEDIUM
WHITE RIVER, WEST FORK	5120201100150	HAMILTON	INW01P1048_00	GEIST RESERVOIR	PCBS (FISH TISSUE)	5B	1998	2011	LOW
WHITE RIVER, WEST FORK	5120201100150	HAMILTON	INW01P1048_00	GEIST RESERVOIR	TASTE AND ODOR	5A	1998	2011	MEDIUM
WHITE RIVER, WEST FORK	5120201120100	MARION	INW01P1069_00	EAGLE CREEK RESERVOIR	ALGAE	5A	2002	2015	MEDIUM
WHITE RIVER, WEST FORK	5120201120100	MARION	INW01P1069_00	EAGLE CREEK RESERVOIR	PCBS (FISH TISSUE)	5B	2006	2019	LOW
WHITE RIVER, WEST FORK	5120201120100	MARION	INW01P1069_00	EAGLE CREEK RESERVOIR	TASTE AND ODOR	5A	2002	2015	MEDIUM
WHITE RIVER, WEST FORK	5120202010010	BOONE	INW0211_00	BEANBLOSSOM CREEK-HEADWATERS	E. COLI	5A	2004	2017	HIGH
WHITE RIVER, WEST FORK	5120202010030	BROWN	INW0213_00	BEANBLOSSOM CREEK	E. COLI	5A	2010	2023	HIGH
WHITE RIVER, WEST FORK	5120202010070	MONROE	INW0217_T1015	SOUTH FORK GRIFFY CREEK	IMPAIRED BIOTIC COMMUNITIES	5A	1998	2011	MEDIUM
WHITE RIVER, WEST FORK	5120202010080	MONROE	INW0218_T1006	BEANBLOSSOM CREEK	PCBS (FISH TISSUE)	5B	1998	2011	LOW
WHITE RIVER, WEST FORK	5120202010090	MONROE	INW0219_T1007	BEANBLOSSOM CREEK	PCBS (FISH TISSUE)	5B	1998	2011	LOW
WHITE RIVER, WEST FORK	5120202010100	MONROE	INW021A_T1008	BEANBLOSSOM CREEK	PCBS (FISH TISSUE)	5B	1998	2011	LOW
WHITE RIVER, WEST FORK	5120202020010	OWEN	INW0221_M1009	WHITE RIVER	E. COLI	5A	2010	2023	HIGH
WHITE RIVER, WEST FORK	5120202020010	OWEN	INW0221_M1009	WHITE RIVER	IMPAIRED BIOTIC COMMUNITIES	5A	2010	2023	MEDIUM
WHITE RIVER, WEST FORK	5120202020010	OWEN	INW0221_M1009	WHITE RIVER	NUTRIENTS	5A	2010	2023	MEDIUM
WHITE RIVER, WEST FORK	5120202020010	OWEN	INW0221_M1009	WHITE RIVER	PCBS (FISH TISSUE)	5B	1998	2011	LOW
WHITE RIVER, WEST FORK	5120202020010	OWEN	INW0221_M1009	WHITE RIVER	TOTAL MERCURY (FISH TISSUE)	5B	2010	2023	LOW
WHITE RIVER, WEST FORK	5120202020030	OWEN	INW0223_M1010	WHITE RIVER	PCBS (FISH TISSUE)	5B	1998	2011	LOW

BASIN	HYDROLOGIC UNIT CODE	COUNTY	ASSESSMENT UNIT ID	ASSESSMENT UNIT NAME	CAUSE OF IMPAIRMENT	CATEGORY	CYCLE FIRST LISTED	TARGET DATE FOR TMDL COMPLETION	PRIORITY RANKING
WHITE RIVER, WEST FORK	5120202020030	OWEN	INW0223_M1010	WHITE RIVER	TOTAL MERCURY (FISH TISSUE)	5B	2010	2023	LOW
WHITE RIVER, WEST FORK	5120202020030	OWEN	INW0223_T1018	MCCORMICKS CREEK	DISSOLVED OXYGEN	5A	2010	2023	MEDIUM
WHITE RIVER, WEST FORK	5120202020030	OWEN	INW0223_T1018	MCCORMICKS CREEK	E. COLI	5A	2010	2023	HIGH
WHITE RIVER, WEST FORK	5120202020030	OWEN	INW0223_T1018	MCCORMICKS CREEK	IMPAIRED BIOTIC COMMUNITIES	5A	2010	2023	MEDIUM
WHITE RIVER, WEST FORK	5120202020040	OWEN	INW0224_M1011	WHITE RIVER	PCBS (FISH TISSUE)	5B	1998	2011	LOW
WHITE RIVER, WEST FORK	5120202020040	OWEN	INW0224_M1011	WHITE RIVER	TOTAL MERCURY (FISH TISSUE)	5B	2010	2023	LOW
WHITE RIVER, WEST FORK	5120202020060	OWEN	INW0226_M1012	WHITE RIVER	PCBS (FISH TISSUE)	5B	1998	2011	LOW
WHITE RIVER, WEST FORK	5120202020060	OWEN	INW0226_M1012	WHITE RIVER	TOTAL MERCURY (FISH TISSUE)	5B	2010	2023	LOW
WHITE RIVER, WEST FORK	5120202020080	OWEN	INW0228_00	RACCOON CREEK-LICK CREEK	E. COLI	5A	2010	2023	HIGH
WHITE RIVER, WEST FORK	5120202020090	OWEN	INW0229_M1013	WHITE RIVER	PCBS (FISH TISSUE)	5B	1998	2011	LOW
WHITE RIVER, WEST FORK	5120202020090	OWEN	INW0229_M1013	WHITE RIVER	TOTAL MERCURY (FISH TISSUE)	5B	2010	2023	LOW
WHITE RIVER, WEST FORK	5120202020100	OWEN	INW022A_T1060	UNNAMED BRANCH EAST FORK FISH CREEK	IMPAIRED BIOTIC COMMUNITIES	5A	2002	2015	MEDIUM
WHITE RIVER, WEST FORK	5120202020140	OWEN	INW022E_00	FISH CREEK	E. COLI	5A	2010	2023	HIGH
WHITE RIVER, WEST FORK	5120202020140	OWEN	INW022E_00	FISH CREEK	IMPAIRED BIOTIC COMMUNITIES	5A	2010	2023	MEDIUM
WHITE RIVER, WEST FORK	5120202020150	GREENE	INW022F_M1014	WHITE RIVER	PCBS (FISH TISSUE)	5B	1998	2011	LOW
WHITE RIVER, WEST FORK	5120202020150	GREENE	INW022F_M1014	WHITE RIVER	TOTAL MERCURY (FISH TISSUE)	5B	2010	2023	LOW
WHITE RIVER, WEST FORK	5120202020150	GREENE	INW022F_M1061	WHITE RIVER	PCBS (FISH TISSUE)	5B	1998	2011	LOW
WHITE RIVER, WEST FORK	5120202020150	GREENE	INW022F_M1061	WHITE RIVER	TOTAL MERCURY (FISH TISSUE)	5B	2010	2023	LOW
WHITE RIVER, WEST FORK	5120202030010	GREENE	INW0231_M1026	WHITE RIVER	NUTRIENTS	5A	2010	2023	MEDIUM

BASIN	HYDROLOGIC UNIT CODE	COUNTY	ASSESSMENT UNIT ID	ASSESSMENT UNIT NAME	CAUSE OF IMPAIRMENT	CATEGORY	CYCLE FIRST LISTED	TARGET DATE FOR TMDL COMPLETION	PRIORITY RANKING
WHITE RIVER, WEST FORK	5120202030010	GREENE	INW0231_M1026	WHITE RIVER	PCBS (FISH TISSUE)	5B	1998	2011	LOW
WHITE RIVER, WEST FORK	5120202030010	GREENE	INW0231_M1026	WHITE RIVER	TOTAL MERCURY (FISH TISSUE)	5B	2010	2023	LOW
WHITE RIVER, WEST FORK	5120202030050	GREENE	INW0235_M1027	WHITE RIVER	PCBS (FISH TISSUE)	5B	1998	2011	LOW
WHITE RIVER, WEST FORK	5120202030050	GREENE	INW0235_M1027	WHITE RIVER	TOTAL MERCURY (FISH TISSUE)	5B	2010	2023	LOW
WHITE RIVER, WEST FORK	5120202040010	GREENE	INW0241_T1019	RICHLAND CREEK	PCBS (FISH TISSUE)	5B	1998	2011	LOW
WHITE RIVER, WEST FORK	5120202040010	GREENE	INW0241_T1164	LITTLE RICHLAND CREEK	IMPAIRED BIOTIC COMMUNITIES	5A	1998	2011	MEDIUM
WHITE RIVER, WEST FORK	5120202040020	GREENE	INW0242_T1020	RICHLAND CREEK	TOTAL MERCURY (FISH TISSUE)	5B	2010	2023	LOW
WHITE RIVER, WEST FORK	5120202040030	GREENE	INW0243_00	CAMP CREEK - DRY BRANCH	TOTAL MERCURY (FISH TISSUE)	5B	2010	2023	LOW
WHITE RIVER, WEST FORK	5120202040030	GREENE	INW0243_T1021	RICHLAND CREEK	E. COLI	5A	2010	2023	HIGH
WHITE RIVER, WEST FORK	5120202040030	GREENE	INW0243_T1021	RICHLAND CREEK	TOTAL MERCURY (FISH TISSUE)	5B	2010	2023	LOW
WHITE RIVER, WEST FORK	5120202040050	GREENE	INW0245_00	RITTER BRANCH	TOTAL MERCURY (FISH TISSUE)	5B	2010	2023	LOW
WHITE RIVER, WEST FORK	5120202040050	GREENE	INW0245_T1022	RICHLAND CREEK	TOTAL MERCURY (FISH TISSUE)	5B	2010	2023	LOW
WHITE RIVER, WEST FORK	5120202040090	GREENE	INW0249_T1024	PLUMMER CREEK	E. COLI	5A	2010	2023	HIGH
WHITE RIVER, WEST FORK	5120202050010	GREENE	INW0251_M1028	WHITE RIVER	IMPAIRED BIOTIC COMMUNITIES	5A	1998	2011	MEDIUM
WHITE RIVER, WEST FORK	5120202050010	GREENE	INW0251_M1028	WHITE RIVER	PCBS (FISH TISSUE)	5B	1998	2011	LOW
WHITE RIVER, WEST FORK	5120202050010	GREENE	INW0251_M1028	WHITE RIVER	TOTAL MERCURY (FISH TISSUE)	5B	2010	2023	LOW
WHITE RIVER, WEST FORK	5120202050040	GREENE	INW0254_M1029	WHITE RIVER-NEWBERRY TRIBS	PCBS (FISH TISSUE)	5B	1998	2011	LOW
WHITE RIVER, WEST FORK	5120202050040	GREENE	INW0254_M1029	WHITE RIVER-NEWBERRY TRIBS	TOTAL MERCURY (FISH TISSUE)	5B	2010	2023	LOW
WHITE RIVER, WEST FORK	5120202050080	GREENE	INW0258_00	FOUR MILE CREEK-TIMMONS DITCH (GREENE)	E. COLI	5A	2010	2023	HIGH

BASIN	HYDROLOGIC UNIT CODE	COUNTY	ASSESSMENT UNIT ID	ASSESSMENT UNIT NAME	CAUSE OF IMPAIRMENT	CATEGORY	CYCLE FIRST LISTED	TARGET DATE FOR TMDL COMPLETION	PRIORITY RANKING
WHITE RIVER, WEST FORK	5120202050080	GREENE	INW0258_00	FOUR MILE CREEK-TIMMONS DITCH (GREENE)	IMPAIRED BIOTIC COMMUNITIES	5A	2010	2023	MEDIUM
WHITE RIVER, WEST FORK	5120202050080	GREENE	INW0258_M1030	WHITE RIVER, WEST FORK	PCBS (FISH TISSUE)	5B	2006	2019	LOW
WHITE RIVER, WEST FORK	5120202050080	GREENE	INW0258_M1030	WHITE RIVER, WEST FORK	TOTAL MERCURY (FISH TISSUE)	5B	2010	2023	LOW
WHITE RIVER, WEST FORK	5120202050090	DAVIESS	INW0259_M1032	WHITE RIVER	E. COLI	5A	2010	2023	HIGH
WHITE RIVER, WEST FORK	5120202050090	DAVIESS	INW0259_M1032	WHITE RIVER	IMPAIRED BIOTIC COMMUNITIES	5A	2010	2023	MEDIUM
WHITE RIVER, WEST FORK	5120202050090	DAVIESS	INW0259_M1032	WHITE RIVER	PCBS (FISH TISSUE)	5B	1998	2011	LOW
WHITE RIVER, WEST FORK	5120202050090	DAVIESS	INW0259_M1032	WHITE RIVER	TOTAL MERCURY (FISH TISSUE)	5B	2010	2023	LOW
WHITE RIVER, WEST FORK	5120202050100	DAVIESS	INW025A_M1033	WHITE RIVER - ELNORA TO SMOTHERS CR CUTOFF	PCBS (FISH TISSUE)	5B	1998	2011	LOW
WHITE RIVER, WEST FORK	5120202050100	DAVIESS	INW025A_M1033	WHITE RIVER - ELNORA TO SMOTHERS CR CUTOFF	TOTAL MERCURY (FISH TISSUE)	5B	2010	2023	LOW
WHITE RIVER, WEST FORK	5120202060020	GREENE	INW0262_00	BLACK CREEK-BREWER DITCH	IMPAIRED BIOTIC COMMUNITIES	5A	2004	2017	MEDIUM
WHITE RIVER, WEST FORK	5120202060030	GREENE	INW0263_00	BUCK CREEK (GREENE)	E. COLI	5A	2004	2017	HIGH
WHITE RIVER, WEST FORK	5120202060050	GREENE	INW0265_00	BLACK CREEK-RAMSEY/CALICO SLASH DITCHES	E. COLI	5A	2004	2017	HIGH
WHITE RIVER, WEST FORK	5120202060060	GREENE	INW0266_00	SINGER DITCH(UPPER)-HILL DITCH	E. COLI	5A	2004	2017	HIGH
WHITE RIVER, WEST FORK	5120202060070	KNOX	INW0267_00	BLACK CREEK-SINGER DITCH-WHITE R OXBOWS TRIBUTARYS	E. COLI	5A	2004	2017	HIGH
WHITE RIVER, WEST FORK	5120202060070	KNOX	INW0267_M1034	WHITE RIVER - SMOTHER CR CUTOFF TO BLACK CR	PCBS (FISH TISSUE)	5B	1998	2011	LOW
WHITE RIVER, WEST FORK	5120202060070	KNOX	INW0267_M1034	WHITE RIVER - SMOTHER CR CUTOFF TO BLACK CR	TOTAL MERCURY (FISH TISSUE)	5B	2010	2023	LOW
WHITE RIVER, WEST FORK	5120202070010	DAVIESS	INW0271_M1035	WHITE RIVER - BLACK CR EDWARDSPORT	PCBS (FISH TISSUE)	5B	1998	2011	LOW
WHITE RIVER, WEST FORK	5120202070010	DAVIESS	INW0271_M1035	WHITE RIVER - BLACK CR EDWARDSPORT	TOTAL MERCURY (FISH TISSUE)	5B	2010	2023	LOW
WHITE RIVER, WEST FORK	5120202070020	DAVIESS	INW0272_M1036	WHITE RIVER	PCBS (FISH TISSUE)	5B	1998	2011	LOW

BASIN	HYDROLOGIC UNIT CODE	COUNTY	ASSESSMENT UNIT ID	ASSESSMENT UNIT NAME	CAUSE OF IMPAIRMENT	CATEGORY	CYCLE FIRST LISTED	TARGET DATE FOR TMDL COMPLETION	PRIORITY RANKING
WHITE RIVER, WEST FORK	5120202070020	DAVIESS	INW0272_M1036	WHITE RIVER	TOTAL MERCURY (FISH TISSUE)	5B	2010	2023	LOW
WHITE RIVER, WEST FORK	5120202070050	KNOX	INW0275_M1037	WHITE RIVER - WHEATLAND	E. COLI	5A	2010	2023	HIGH
WHITE RIVER, WEST FORK	5120202070050	KNOX	INW0275_M1037	WHITE RIVER - WHEATLAND	PCBS (FISH TISSUE)	5B	1998	2011	LOW
WHITE RIVER, WEST FORK	5120202070050	KNOX	INW0275_M1037	WHITE RIVER - WHEATLAND	TOTAL MERCURY (FISH TISSUE)	5B	2010	2023	LOW
WHITE RIVER, WEST FORK	5120202080030	DAVIESS	INW0283_T1047	NORTH FORK PRAIRIE CREEK	IMPAIRED BIOTIC COMMUNITIES	5A	1998	2011	MEDIUM
WHITE RIVER, WEST FORK	5120202080040	DAVIESS	INW0284_00	FLAT CREEK AND OTHER TRIBUTARYS	DISSOLVED OXYGEN	5A	2010	2023	MEDIUM
WHITE RIVER, WEST FORK	5120202080040	DAVIESS	INW0284_00	FLAT CREEK AND OTHER TRIBUTARYS	E. COLI	5A	2010	2023	HIGH
WHITE RIVER, WEST FORK	5120202080040	DAVIESS	INW0284_00	FLAT CREEK AND OTHER TRIBUTARYS	NUTRIENTS	5A	2010	2023	MEDIUM
WHITE RIVER, WEST FORK	5120202080060	DAVIESS	INW0286_T1167	EAGAN DITCH BASIN	NUTRIENTS	5A	2004	2017	MEDIUM
WHITE RIVER, WEST FORK	5120202080070	DAVIESS	INW0287_00	KILLION CANAL AND OTHER TRIBUTARIES	E. COLI	5A	2010	2023	HIGH
WHITE RIVER, WEST FORK	5120202080070	DAVIESS	INW0287_T1063	PRAIRIE CREEK	IMPAIRED BIOTIC COMMUNITIES	5A	2004	2017	MEDIUM
WHITE RIVER, WEST FORK	5120202080080	DAVIESS	INW0288_T1064	PRAIRIE CREEK	IMPAIRED BIOTIC COMMUNITIES	5A	2004	2017	MEDIUM
WHITE RIVER, WEST FORK	5120202090010	DAVIESS	INW0291_M1039	WHITE RIVER	IMPAIRED BIOTIC COMMUNITIES	5A	1998	2011	MEDIUM
WHITE RIVER, WEST FORK	5120202090010	DAVIESS	INW0291_M1039	WHITE RIVER	PCBS (FISH TISSUE)	5B	1998	2011	LOW
WHITE RIVER, WEST FORK	5120202090010	DAVIESS	INW0291_M1039	WHITE RIVER	TOTAL MERCURY (FISH TISSUE)	5B	2010	2023	LOW
WHITE RIVER, WEST FORK	5120202090010	DAVIESS	INW0291_T1038	HAWKINS CREEK	IMPAIRED BIOTIC COMMUNITIES	5A	1998	2011	MEDIUM
WHITE RIVER, WEST FORK	5120202090020	DAVIESS	INW0292_00	VEALE CREEK SLOUGH	E. COLI	5A	2004	2017	HIGH
WHITE RIVER, WEST FORK	5120202090030	DAVIESS	INW0293_00	VEALE CREEK-LOWER	E. COLI	5A	2004	2017	HIGH
WHITE RIVER, WEST FORK	5120202090040	KNOX	INW0294_00	UNNAMED TRIBUTARY NW OF OLD WHEATLAND RD	DISSOLVED OXYGEN	5A	2004	2017	MEDIUM

BASIN	HYDROLOGIC UNIT CODE	COUNTY	ASSESSMENT UNIT ID	ASSESSMENT UNIT NAME	CAUSE OF IMPAIRMENT	CATEGORY	CYCLE FIRST LISTED	TARGET DATE FOR TMDL COMPLETION	PRIORITY RANKING
WHITE RIVER, WEST FORK	5120202090040	KNOX	INW0294_00	UNNAMED TRIBUTARY NW OF OLD WHEATLAND RD	pH	5A	2004	2017	MEDIUM
WHITE RIVER, WEST FORK	5120202090070	DAVIESS	INW0297_M1040	WHITE RIVER	IMPAIRED BIOTIC COMMUNITIES	5A	2010	2023	MEDIUM
WHITE RIVER, WEST FORK	5120202090070	DAVIESS	INW0297_M1040	WHITE RIVER	PCBS (FISH TISSUE)	5B	1998	2011	LOW
WHITE RIVER, WEST FORK	5120202090070	DAVIESS	INW0297_M1040	WHITE RIVER	TOTAL MERCURY (FISH TISSUE)	5B	2010	2023	LOW
WHITE RIVER, WEST FORK	5120202100030	PIKE	INW02A3_M1052	WHITE RIVER	IMPAIRED BIOTIC COMMUNITIES	5A	1998	2011	MEDIUM
WHITE RIVER, WEST FORK	5120202100030	PIKE	INW02A3_M1052	WHITE RIVER	PCBS (FISH TISSUE)	5B	1998	2011	LOW
WHITE RIVER, WEST FORK	5120202100030	PIKE	INW02A3_M1052	WHITE RIVER	TOTAL MERCURY (FISH TISSUE)	5B	2010	2023	LOW
WHITE RIVER, WEST FORK	5120202100050	PIKE	INW02A5_00	CONGER CREEK-LITTLE CONGER CREEK	E. COLI	5A	2004	2017	HIGH
WHITE RIVER, WEST FORK	5120202100060	PIKE	INW02A6_00	HARBIN CREEK	E. COLI	5A	2004	2017	HIGH
WHITE RIVER, WEST FORK	5120202100100	KNOX	INW02AA_M1055	WHITE RIVER	IMPAIRED BIOTIC COMMUNITIES	5A	1998	2011	MEDIUM
WHITE RIVER, WEST FORK	5120202100100	KNOX	INW02AA_M1055	WHITE RIVER	PCBS (FISH TISSUE)	5B	1998	2011	LOW
WHITE RIVER, WEST FORK	5120202100100	KNOX	INW02AA_M1055	WHITE RIVER	TOTAL MERCURY (FISH TISSUE)	5B	2010	2023	LOW
WHITE RIVER, WEST FORK	5120202100120	KNOX	INW02AC_M1056	WHITE RIVER	IMPAIRED BIOTIC COMMUNITIES	5A	2010	2023	MEDIUM
WHITE RIVER, WEST FORK	5120202100120	KNOX	INW02AC_M1056	WHITE RIVER	PCBS (FISH TISSUE)	5B	1998	2011	LOW
WHITE RIVER, WEST FORK	5120202100120	KNOX	INW02AC_M1056	WHITE RIVER	TOTAL MERCURY (FISH TISSUE)	5B	2010	2023	LOW
WHITE RIVER, WEST FORK	5120202010040	MONROE	INW02P1003_00	LEMON, LAKE	TOTAL MERCURY (FISH TISSUE)	5B	2010	2023	LOW
WHITE RIVER, WEST FORK	5120202080010	DAVIESS	INW02P1045_00	PRAIRIE CREEK RESERVOIR NO. A-4-1 (FISHER DAM)	E. COLI	5A	2004	2017	HIGH
WHITE RIVER, WEST FORK	5120202010070	MONROE	INW02P1079_00	GRIFFY RESERVOIR	TOTAL MERCURY (FISH TISSUE)	5B	2010	2023	LOW
WHITE RIVER, WEST FORK	5120203010010	BOONE	INW0311_00	WEST FORK BIG WALNUT CREEK-HEADWATERS	E. COLI	5A	2004	2017	HIGH

BASIN	HYDROLOGIC UNIT CODE	COUNTY	ASSESSMENT UNIT ID	ASSESSMENT UNIT NAME	CAUSE OF IMPAIRMENT	CATEGORY	CYCLE FIRST LISTED	TARGET DATE FOR TMDL COMPLETION	PRIORITY RANKING
WHITE RIVER, WEST FORK	5120203010020	BOONE	INW0312_00	MAIN EDLIN DITCH-SMITH DITCH	E. COLI	5A	2004	2017	HIGH
WHITE RIVER, WEST FORK	5120203010030	BOONE	INW0313_00	MAIN EDLIN DITCH-GRASSY BRANCH	E. COLI	5A	2004	2017	HIGH
WHITE RIVER, WEST FORK	5120203010040	HENDRICKS	INW0314_00	WEST FORK BIG WALNUT CREEK-LOWER	E. COLI	5A	2004	2017	HIGH
WHITE RIVER, WEST FORK	5120203010060	HENDRICKS	INW0316_00	EAST FORK BIG WALNUT CREEK-ROSS DITCH	E. COLI	5A	2004	2017	HIGH
WHITE RIVER, WEST FORK	5120203010070	HENDRICKS	INW0317_00	EAST FORK BIG WALNUT CREEK-LOWER	E. COLI	5A	2004	2017	HIGH
WHITE RIVER, WEST FORK	5120203020010	HENDRICKS	INW0321_00	BIG WALNUT-BARNARD TRIBUTARYS	E. COLI	5A	2004	2017	HIGH
WHITE RIVER, WEST FORK	5120203020010	HENDRICKS	INW0321_T1001	BIG WALNUT CREEK	E. COLI	5A	1998	2011	HIGH
WHITE RIVER, WEST FORK	5120203020020	PUTNAM	INW0322_T1002	BIG WALNUT CREEK-ERNIE PYLE MEMORIAL	E. COLI	5A	1998	2011	HIGH
WHITE RIVER, WEST FORK	5120203020030	PUTNAM	INW0323_00	BLEDSOE BRANCH BASIN	E. COLI	5A	2004	2017	HIGH
WHITE RIVER, WEST FORK	5120203020030	PUTNAM	INW0323_T1003	BIG WALNUT CREEK	E. COLI	5A	1998	2011	HIGH
WHITE RIVER, WEST FORK	5120203020040	PUTNAM	INW0324_00	CLEAR CREEK-HEADWATERS (PUTNAM)	E. COLI	5A	2004	2017	HIGH
WHITE RIVER, WEST FORK	5120203020050	PUTNAM	INW0325_00	CLEAR CREEK-MILLER CREEK	E. COLI	5A	2004	2017	HIGH
WHITE RIVER, WEST FORK	5120203020060	PUTNAM	INW0326_T1004	BIG WALNUT CREEK	E. COLI	5A	1998	2011	HIGH
WHITE RIVER, WEST FORK	5120203020070	PUTNAM	INW0327_T1005	BIG WALNUT CREEK	E. COLI	5A	1998	2011	HIGH
WHITE RIVER, WEST FORK	5120203030010	PUTNAM	INW0331_00	OWL CREEK	E. COLI	5A	2004	2017	HIGH
WHITE RIVER, WEST FORK	5120203030020	PUTNAM	INW0332_00	LITTLE WALNUT CREEK-HEADWATERS	E. COLI	5A	2004	2017	HIGH
WHITE RIVER, WEST FORK	5120203030030	PUTNAM	INW0333_00	JONES CREEK TRIBUTARYS	E. COLI	5A	2004	2017	HIGH
WHITE RIVER, WEST FORK	5120203030030	PUTNAM	INW0333_T1008	JONES CREEK	E. COLI	5A	1998	2011	HIGH
WHITE RIVER, WEST FORK	5120203030030	PUTNAM	INW0333_T1008	JONES CREEK	IMPAIRED BIOTIC COMMUNITIES	5A	1998	2011	MEDIUM

BASIN	HYDROLOGIC UNIT CODE	COUNTY	ASSESSMENT UNIT ID	ASSESSMENT UNIT NAME	CAUSE OF IMPAIRMENT	CATEGORY	CYCLE FIRST LISTED	TARGET DATE FOR TMDL COMPLETION	PRIORITY RANKING
WHITE RIVER, WEST FORK	5120203030040	PUTNAM	INW0334_00	LITTLE WALNUT CREEK-LEATHERMAN CREEK	E. COLI	5A	2004	2017	HIGH
WHITE RIVER, WEST FORK	5120203030050	PUTNAM	INW0335_00	LITTLE WALNUT CREEK-LONG BRANCH	E. COLI	5A	2004	2017	HIGH
WHITE RIVER, WEST FORK	5120203040010	PUTNAM	INW0341_T1006	BIG WALNUT CREEK	E. COLI	5A	1998	2011	HIGH
WHITE RIVER, WEST FORK	5120203040010	PUTNAM	INW0341_T1027	MAIDEN RUN	IMPAIRED BIOTIC COMMUNITIES	5A	1998	2011	MEDIUM
WHITE RIVER, WEST FORK	5120203040020	PUTNAM	INW0342_00	MILL CREEK	E. COLI	5A	2004	2017	HIGH
WHITE RIVER, WEST FORK	5120203040020	PUTNAM	INW0342_00	MILL CREEK	TOTAL MERCURY (FISH TISSUE)	5B	2010	2023	LOW
WHITE RIVER, WEST FORK	5120203040020	PUTNAM	INW0342_T1007	BIG WALNUT CREEK	E. COLI	5A	1998	2011	HIGH
WHITE RIVER, WEST FORK	5120203040020	PUTNAM	INW0342_T1007	BIG WALNUT CREEK	TOTAL MERCURY (FISH TISSUE)	5B	2010	2023	LOW
WHITE RIVER, WEST FORK	5120203050020	PUTNAM	INW0352_T1009	LITTLE DEER CREEK	IMPAIRED BIOTIC COMMUNITIES	5A	1998	2011	MEDIUM
WHITE RIVER, WEST FORK	5120203050050	PUTNAM	INW0355_00	DEER CREEK-MOSQUITO CREEK	E. COLI	5A	2004	2017	HIGH
WHITE RIVER, WEST FORK	5120203050060	PUTNAM	INW0356_00	DEWEESE CREEK	E. COLI	5A	2004	2017	HIGH
WHITE RIVER, WEST FORK	5120203050070	PUTNAM	INW0357_00	DEER CREEK-LEATHERWOOD CREEK	E. COLI	5A	2004	2017	HIGH
WHITE RIVER, WEST FORK	5120203060070	MORGAN	INW0367_00	MUD CREEK-LOWER (HENDRICKS)	E. COLI	5A	2010	2023	HIGH
WHITE RIVER, WEST FORK	5120203060100	PUTNAM	INW036A_00	MILL CREEK-COTTON/BELLE UNION BRANCHES	E. COLI	5A	2010	2023	HIGH
WHITE RIVER, WEST FORK	5120203060120	PUTNAM	INW036C_00	MILL CREEK-VERMILLION/HIGGENS BRANCHES	E. COLI	5A	2010	2023	HIGH
WHITE RIVER, WEST FORK	5120203060130	OWEN	INW036D_00	MILL CREEK-SAND BRANCH	E. COLI	5A	2010	2023	HIGH
WHITE RIVER, WEST FORK	51202030512	PUTNAM	INW036H_00	MILL CREEK AND OTHER TRIBUTARYS	FREE CYANIDE	5A	2010	2023	MEDIUM
WHITE RIVER, WEST FORK	5120203070010	CLAY	INW0371_00	CROYS CREEK-VAN BUREN CREEK	E. COLI	5A	2004	2017	HIGH
WHITE RIVER, WEST FORK	5120203070020	CLAY	INW0372_00	CROYS CREEK-BILLY CREEK	E. COLI	5A	2004	2017	HIGH

BASIN	HYDROLOGIC UNIT CODE	COUNTY	ASSESSMENT UNIT ID	ASSESSMENT UNIT NAME	CAUSE OF IMPAIRMENT	CATEGORY	CYCLE FIRST LISTED	TARGET DATE FOR TMDL COMPLETION	PRIORITY RANKING
WHITE RIVER, WEST FORK	5120203070030	CLAY	INW0373_00	EEL RIVER-SLATE/AHLEMEYER BRANCHES	E. COLI	5A	2004	2017	HIGH
WHITE RIVER, WEST FORK	5120203070050	OWEN	INW0375_00	JORDON CREEK-HEADWATERS (OWEN)	E. COLI	5A	2004	2017	HIGH
WHITE RIVER, WEST FORK	5120203070060	OWEN	INW0376_00	NORTH FORK JORDAN CREEK	E. COLI	5A	2004	2017	HIGH
WHITE RIVER, WEST FORK	5120203070070	CLAY	INW0377_00	JORDAN CREEK-LOWER	E. COLI	5A	2004	2017	HIGH
WHITE RIVER, WEST FORK	5120203080040	CLAY	INW0384_00	BIRCH CREEK-LITTLE BIRCH CREEK	DISSOLVED OXYGEN	5A	2010	2023	MEDIUM
WHITE RIVER, WEST FORK	5120203080040	CLAY	INW0384_00	BIRCH CREEK-LITTLE BIRCH CREEK	E. COLI	5A	2010	2023	HIGH
WHITE RIVER, WEST FORK	5120203080040	CLAY	INW0384_00	BIRCH CREEK-LITTLE BIRCH CREEK	IMPAIRED BIOTIC COMMUNITIES	5A	2010	2023	MEDIUM
WHITE RIVER, WEST FORK	5120203080040	CLAY	INW0384_00	BIRCH CREEK-LITTLE BIRCH CREEK	NUTRIENTS	5A	2010	2023	MEDIUM
WHITE RIVER, WEST FORK	5120203090040	CLAY	INW0394_T1016	EEL RIVER	E. COLI	5A	2010	2023	HIGH
WHITE RIVER, WEST FORK	5120203090040	CLAY	INW0394_T1016	EEL RIVER	IMPAIRED BIOTIC COMMUNITIES	5A	2010	2023	MEDIUM
WHITE RIVER, WEST FORK	5120203090050	CLAY	INW0395_T1019	CONNELLY DITCH-HEADWATERS	E. COLI	5A	2010	2023	HIGH
WHITE RIVER, WEST FORK	5120203090050	CLAY	INW0395_T1019	CONNELLY DITCH-HEADWATERS	IMPAIRED BIOTIC COMMUNITIES	5A	2010	2023	MEDIUM
WHITE RIVER, WEST FORK	5120203090140	GREENE	INW039D_T1025	EEL RIVER	E. COLI	5A	1998	2011	HIGH
WHITE RIVER, EAST FORK	5120204010020	HENRY	INW0412_00	MOON BROOK AND OTHER TRIBUTARYS	E. COLI	5A	2006	2019	HIGH
WHITE RIVER, EAST FORK	5120204010020	HENRY	INW0412_T1002	BIG BLUE RIVER	E. COLI	5A	2010	2023	HIGH
WHITE RIVER, EAST FORK	5120204010020	HENRY	INW0412_T1002	BIG BLUE RIVER	IMPAIRED BIOTIC COMMUNITIES	5A	2010	2023	MEDIUM
WHITE RIVER, EAST FORK	5120204010040	HENRY	INW0414_T1003	BIG BLUE RIVER	IMPAIRED BIOTIC COMMUNITIES	5A	1998	2011	MEDIUM
WHITE RIVER, EAST FORK	5120204010040	HENRY	INW0414_T1003	BIG BLUE RIVER	PCBS (FISH TISSUE)	5B	1998	2011	LOW
WHITE RIVER, EAST FORK	5120204010050	HENRY	INW0415_T1004	BIG BLUE RIVER	IMPAIRED BIOTIC COMMUNITIES	5A	1998	2011	MEDIUM

BASIN	HYDROLOGIC UNIT CODE	COUNTY	ASSESSMENT UNIT ID	ASSESSMENT UNIT NAME	CAUSE OF IMPAIRMENT	CATEGORY	CYCLE FIRST LISTED	TARGET DATE FOR TMDL COMPLETION	PRIORITY RANKING
WHITE RIVER, EAST FORK	5120204010050	HENRY	INW0415_T1004	BIG BLUE RIVER	NUTRIENTS	5A	2010	2023	MEDIUM
WHITE RIVER, EAST FORK	5120204010050	HENRY	INW0415_T1004	BIG BLUE RIVER	PCBS (FISH TISSUE)	5B	1998	2011	LOW
WHITE RIVER, EAST FORK	5120204010080	HENRY	INW0418_T1005	BIG BLUE RIVER	PCBS (FISH TISSUE)	5B	1998	2011	LOW
WHITE RIVER, EAST FORK	5120204010110	HENRY	INW041B_T1006	BIG BLUE RIVER	PCBS (FISH TISSUE)	5B	1998	2011	LOW
WHITE RIVER, EAST FORK	5120204010120	RUSH	INW041C_T1007	BIG BLUE RIVER	PCBS (FISH TISSUE)	5B	1998	2011	LOW
WHITE RIVER, EAST FORK	5120204010120	RUSH	INW041C_T1007	BIG BLUE RIVER	TOTAL MERCURY (FISH TISSUE)	5B	2010	2023	LOW
WHITE RIVER, EAST FORK	5120204020030	HANCOCK	INW0423_00	SIXMILE CREEK	E. COLI	5A	2006	2019	HIGH
WHITE RIVER, EAST FORK	5120204020030	HANCOCK	INW0423_T1010	BIG BLUE RIVER	E. COLI	5A	1998	2011	HIGH
WHITE RIVER, EAST FORK	5120204020040	HANCOCK	INW0424_00	NAMELESS CREEK	E. COLI	5A	2006	2019	HIGH
WHITE RIVER, EAST FORK	5120204020050	HANCOCK	INW0425_T1011	BIG BLUE RIVER	E. COLI	5A	1998	2011	HIGH
WHITE RIVER, EAST FORK	5120204020060	SHELBY	INW0426_T1012	BIG BLUE RIVER-PRAIRE BRANCH (SHELBY)	E. COLI	5A	1998	2011	HIGH
WHITE RIVER, EAST FORK	5120204020070	SHELBY	INW0427_T1013	BIG BLUE RIVER-BASS DITCH	E. COLI	5A	1998	2011	HIGH
WHITE RIVER, EAST FORK	5120204020080	SHELBY	INW0428_00	FOREMAN BRANCH TRIBUTARYS	E. COLI	5A	2006	2019	HIGH
WHITE RIVER, EAST FORK	5120204020080	SHELBY	INW0428_T1014	BIG BLUE RIVER	E. COLI	5A	1998	2011	HIGH
WHITE RIVER, EAST FORK	5120204030060	SHELBY	INW0436_00	RAYS CROSSING TRIBUTARYS	E. COLI	5A	2006	2019	HIGH
WHITE RIVER, EAST FORK	5120204030060	SHELBY	INW0436_T1015	LITTLE BLUE RIVER	E. COLI	5A	1998	2011	HIGH
WHITE RIVER, EAST FORK	5120204040070	SHELBY	INW0447_01	BRANDYWINE CREEK (DOWNSTREAM OF SWAMP CREEK)	E. COLI	5A	2006	2019	HIGH
WHITE RIVER, EAST FORK	5120204040080	SHELBY	INW0448_00	BRANDYWINE CREEK	E. COLI	5A	2006	2019	HIGH
WHITE RIVER, EAST FORK	5120204050010	SHELBY	INW0451_T1018	BIG BLUE RIVER-SR44	E. COLI	5A	1998	2011	HIGH

BASIN	HYDROLOGIC UNIT CODE	COUNTY	ASSESSMENT UNIT ID	ASSESSMENT UNIT NAME	CAUSE OF IMPAIRMENT	CATEGORY	CYCLE FIRST LISTED	TARGET DATE FOR TMDL COMPLETION	PRIORITY RANKING
WHITE RIVER, EAST FORK	5120204050010	SHELBY	INW0451_T1018	BIG BLUE RIVER-SR44	PCBS (FISH TISSUE)	5B	1998	2011	LOW
WHITE RIVER, EAST FORK	5120204050050	JOHNSON	INW0455_T1020	BIG BLUE RIVER	E. COLI	5A	1998	2011	HIGH
WHITE RIVER, EAST FORK	5120204050050	JOHNSON	INW0455_T1020	BIG BLUE RIVER	PCBS (FISH TISSUE)	5B	1998	2011	LOW
WHITE RIVER, EAST FORK	5120204050050	JOHNSON	INW0455_T1020	BIG BLUE RIVER	TOTAL MERCURY (FISH TISSUE)	5B	2010	2023	LOW
WHITE RIVER, EAST FORK	5120204060010	HANCOCK	INW0461_T1029	SUGAR CREEK (DOWNSTREAM OF GRAIN DITCH)	DISSOLVED OXYGEN	5A	2010	2023	MEDIUM
WHITE RIVER, EAST FORK	5120204060010	HANCOCK	INW0461_T1029	SUGAR CREEK (DOWNSTREAM OF GRAIN DITCH)	E. COLI	5A	2010	2023	HIGH
WHITE RIVER, EAST FORK	5120204060010	HANCOCK	INW0461_T1029	SUGAR CREEK (DOWNSTREAM OF GRAIN DITCH)	NUTRIENTS	5A	2010	2023	MEDIUM
WHITE RIVER, EAST FORK	51202040405	HANCOCK	INW0465_T1032	SUGAR CREEK SMITH-JOHNSON DITCH	FREE CYANIDE	5A	2010	2023	MEDIUM
WHITE RIVER, EAST FORK	5120204070050	MARION	INW0475_00	BUCK CREEK	E. COLI	5A	2002	2015	HIGH
WHITE RIVER, EAST FORK	5120204080040	SHELBY	INW0484_00	SNAIL CREEK-DRY FORK	IMPAIRED BIOTIC COMMUNITIES	5A	1998	2011	MEDIUM
WHITE RIVER, EAST FORK	5120204080060	JOHNSON	INW0486_T1095	LEATHERWOOD CREEK	DISSOLVED OXYGEN	5A	2010	2023	MEDIUM
WHITE RIVER, EAST FORK	5120204080060	JOHNSON	INW0486_T1095	LEATHERWOOD CREEK	E. COLI	5A	2010	2023	HIGH
WHITE RIVER, EAST FORK	5120204080060	JOHNSON	INW0486_T1095	LEATHERWOOD CREEK	IMPAIRED BIOTIC COMMUNITIES	5A	2010	2023	MEDIUM
WHITE RIVER, EAST FORK	5120204090010	JOHNSON	INW0491_01	EAST GRASSY CREEK	E. COLI	5A	2002	2015	HIGH
WHITE RIVER, EAST FORK	5120204090020	JOHNSON	INW0492_00	ROBERTS DITCH AND OTHER TRIBUTARYS	E. COLI	5A	2002	2015	HIGH
WHITE RIVER, EAST FORK	5120204090020	JOHNSON	INW0492_T1039	YOUNGS CREEK	E. COLI	5A	1998	2011	HIGH
WHITE RIVER, EAST FORK	5120204090020	JOHNSON	INW0492_T1096	YOUNGS CREEK	E. COLI	5A	1998	2011	HIGH
WHITE RIVER, EAST FORK	5120204090030	JOHNSON	INW0493_T1040	YOUNGS CREEK	E. COLI	5A	1998	2011	HIGH
WHITE RIVER, EAST FORK	5120204090030	JOHNSON	INW0493_T1050	BREWER DITCH	E. COLI	5A	2002	2015	HIGH

BASIN	HYDROLOGIC UNIT CODE	COUNTY	ASSESSMENT UNIT ID	ASSESSMENT UNIT NAME	CAUSE OF IMPAIRMENT	CATEGORY	CYCLE FIRST LISTED	TARGET DATE FOR TMDL COMPLETION	PRIORITY RANKING
WHITE RIVER, EAST FORK	5120204090030	JOHNSON	INW0493_T1051	CANARY DITCH	E. COLI	5A	2006	2019	HIGH
WHITE RIVER, EAST FORK	5120204090040	JOHNSON	INW0494_00	RAY CREEK TRIBUTARYS	E. COLI	5A	2006	2019	HIGH
WHITE RIVER, EAST FORK	5120204090040	JOHNSON	INW0494_T1041	YOUNGS CREEK	E. COLI	5A	1998	2011	HIGH
WHITE RIVER, EAST FORK	5120204090050	JOHNSON	INW0495_00	HURRICANE CREEK (JOHNSON)	E. COLI	5A	2006	2019	HIGH
WHITE RIVER, EAST FORK	5120204090050	JOHNSON	INW0496_T1042	YOUNGS CREEK	E. COLI	5A	1998	2011	HIGH
WHITE RIVER, EAST FORK	5120204090060	JOHNSON	INW0497_00	AMITY DITCH TRIBUTARYS	E. COLI	5A	2006	2019	HIGH
WHITE RIVER, EAST FORK	5120204090060	JOHNSON	INW0497_T1043	YOUNGS CREEK	E. COLI	5A	1998	2011	HIGH
WHITE RIVER, EAST FORK	5120204100010	BARTHOLOMEW	INW04A1_M1045	DRIFTWOOD RIVER-HENDRICKS FORD (GAGE)	E. COLI	5A	2006	2019	HIGH
WHITE RIVER, EAST FORK	5120204100040	BARTHOLOMEW	INW04A4_M1046	DRIFTWOOD RIVER-PLEASANT VIEW VILLAGE	E. COLI	5A	2006	2019	HIGH
WHITE RIVER, EAST FORK	5120204100060	BARTHOLOMEW	INW04A6_M1046	DRIFTWOOD RIVER (NORTH OF CR 400N)	E. COLI	5A	2006	2019	HIGH
WHITE RIVER, EAST FORK	5120204100060	BARTHOLOMEW	INW04A6_M1047	DRIFTWOOD RIVER (SOUTH OF CR 400N)	E. COLI	5A	2006	2019	HIGH
WHITE RIVER, EAST FORK	5120204100070	BARTHOLOMEW	INW04A7_M1048	DRIFTWOOD RIVER	E. COLI	5A	2006	2019	HIGH
WHITE RIVER, EAST FORK	5120205020060	RUSH	INW0526_00	RUSHVILLE TRIBUTARYS	TOTAL MERCURY (FISH TISSUE)	5B	2010	2023	LOW
WHITE RIVER, EAST FORK	5120205020060	RUSH	INW0526_T1007	FLATROCK RIVER	TOTAL MERCURY (FISH TISSUE)	5B	2010	2023	LOW
WHITE RIVER, EAST FORK	5120205020080	RUSH	INW0528_T1008	FLATROCK RIVER-GAS WELLS	E. COLI	5A	2010	2023	HIGH
WHITE RIVER, EAST FORK	5120205020080	RUSH	INW0528_T1008	FLATROCK RIVER-GAS WELLS	TOTAL MERCURY (FISH TISSUE)	5B	2010	2023	LOW
WHITE RIVER, EAST FORK	5120205030070	RUSH	INW0537_00	LITTLE FLATROCK RIVER-AT COUNTY LINE	E. COLI	5A	2006	2019	HIGH
WHITE RIVER, EAST FORK	5120205040050	RUSH	INW0545_00	MUD CREEK-HODGE DITCH	DISSOLVED OXYGEN	5A	2010	2023	MEDIUM
WHITE RIVER, EAST FORK	5120205040050	RUSH	INW0545_00	MUD CREEK-HODGE DITCH	E. COLI	5A	2010	2023	HIGH

BASIN	HYDROLOGIC UNIT CODE	COUNTY	ASSESSMENT UNIT ID	ASSESSMENT UNIT NAME	CAUSE OF IMPAIRMENT	CATEGORY	CYCLE FIRST LISTED	TARGET DATE FOR TMDL COMPLETION	PRIORITY RANKING
WHITE RIVER, EAST FORK	5120205040050	RUSH	INW0545_00	MUD CREEK-HODGE DITCH	NUTRIENTS	5A	2010	2023	MEDIUM
WHITE RIVER, EAST FORK	5120205050020	SHELBY	INW0552_T1013	FLATROCK RIVER-WILLOW PARK	PCBS (FISH TISSUE)	5B	1998	2011	LOW
WHITE RIVER, EAST FORK	5120206010010	DECATUR	INW0611_00	CLIFTY CREEK-MIDDLE BRANCH	E. COLI	5A	2006	2019	HIGH
WHITE RIVER, EAST FORK	5120206010020	DECATUR	INW0612_00	CLIFTY CREEK-SOUTH BRANCH	E. COLI	5A	2006	2019	HIGH
WHITE RIVER, EAST FORK	5120206010030	RUSH	INW0613_00	CLIFTY CREEK, NORTH FORK (HEADWATER)	E. COLI	5A	2010	2023	HIGH
WHITE RIVER, EAST FORK	5120206010030	RUSH	INW0613_01	CLIFTY CREEK, NORTH FORK	E. COLI	5A	2006	2019	HIGH
WHITE RIVER, EAST FORK	5120206010030	RUSH	INW0613_T1001	CLIFTY CREEK, NORTH FORK - UNNAMED TRIBUTARY	E. COLI	5A	2010	2023	HIGH
WHITE RIVER, EAST FORK	5120206010060	DECATUR	INW0616_00	CLIFTY CREEK (UPSTREAM OF POND BRANCH)	E. COLI	5A	2006	2019	HIGH
WHITE RIVER, EAST FORK	5120206010070	BARTHOLOMEW	INW0617_00	CLIFTY CREEK-HARTSVILLE	E. COLI	5A	2006	2019	HIGH
WHITE RIVER, EAST FORK	5120206010080	DECATUR	INW0618_00	FALL FORK CLIFTY CREEK-HEADWATERS	IMPAIRED BIOTIC COMMUNITIES	5A	2002	2015	MEDIUM
WHITE RIVER, EAST FORK	5120206010120	BARTHOLOMEW	INW061C_00	CLIFTY CREEK-NEWBERN	E. COLI	5A	2002	2015	HIGH
WHITE RIVER, EAST FORK	5120206010130	BARTHOLOMEW	INW061D_01	DUCK CREEK (DOWNSTREAM OF SHAEFER LAKE)	E. COLI	5A	2006	2019	HIGH
WHITE RIVER, EAST FORK	5120206010140	BARTHOLOMEW	INW061E_00	CLIFTY CREEK	E. COLI	5A	2006	2019	HIGH
WHITE RIVER, EAST FORK	5120206010150	BARTHOLOMEW	INW061F_00	SLOAN BRANCH CLIFTY CREEK	E. COLI	5A	2006	2019	HIGH
WHITE RIVER, EAST FORK	5120206020010	BARTHOLOMEW	INW0621_M1012	EAST FORK WHITE RIVER	PCBS (FISH TISSUE)	5B	1998	2011	LOW
WHITE RIVER, EAST FORK	5120206020010	BARTHOLOMEW	INW0621_M1012	EAST FORK WHITE RIVER	TOTAL MERCURY (FISH TISSUE)	5B	2010	2023	LOW
WHITE RIVER, EAST FORK	5120206020030	BARTHOLOMEW	INW0623_M1013	EAST FORK WHITE RIVER	E. COLI	5A	1998	2011	HIGH
WHITE RIVER, EAST FORK	5120206020030	BARTHOLOMEW	INW0623_M1013	EAST FORK WHITE RIVER	PCBS (FISH TISSUE)	5B	1998	2011	LOW
WHITE RIVER, EAST FORK	5120206020030	BARTHOLOMEW	INW0623_M1013	EAST FORK WHITE RIVER	TOTAL MERCURY (FISH TISSUE)	5B	2010	2023	LOW

BASIN	HYDROLOGIC UNIT CODE	COUNTY	ASSESSMENT UNIT ID	ASSESSMENT UNIT NAME	CAUSE OF IMPAIRMENT	CATEGORY	CYCLE FIRST LISTED	TARGET DATE FOR TMDL COMPLETION	PRIORITY RANKING
WHITE RIVER, EAST FORK	5120206020070	BARTHOLOMEW	INW0627_M1014	EAST FORK WHITE RIVER	E. COLI	5A	1998	2011	HIGH
WHITE RIVER, EAST FORK	5120206020070	BARTHOLOMEW	INW0627_M1014	EAST FORK WHITE RIVER	PCBS (FISH TISSUE)	5B	1998	2011	LOW
WHITE RIVER, EAST FORK	5120206020070	BARTHOLOMEW	INW0627_M1014	EAST FORK WHITE RIVER	TOTAL MERCURY (FISH TISSUE)	5B	2010	2023	LOW
WHITE RIVER, EAST FORK	5120206030010	DECATUR	INW0631_T1002	SAND CREEK	E. COLI	5A	1998	2011	HIGH
WHITE RIVER, EAST FORK	5120206030030	DECATUR	INW0633_T1006	MUDDY FORK (DOWNSTREAM OF GREENSBURG CITY PARK LAKE)	E. COLI	5A	1998	2011	HIGH
WHITE RIVER, EAST FORK	5120206030040	DECATUR	INW0634_T1004	SAND CREEK-GAYNORSVILLE	E. COLI	5A	1998	2011	HIGH
WHITE RIVER, EAST FORK	5120206030060	DECATUR	INW0636_01	COBBS FORK (DS OF FALL BRANCH)	DISSOLVED OXYGEN	5A	2010	2023	MEDIUM
WHITE RIVER, EAST FORK	5120206030070	DECATUR	INW0637_T1005	SAND CREEK	E. COLI	5A	1998	2011	HIGH
WHITE RIVER, EAST FORK	5120206030070	DECATUR	INW0637_T1005	SAND CREEK	TOTAL MERCURY (FISH TISSUE)	5B	2010	2023	LOW
WHITE RIVER, EAST FORK	5120206030080	DECATUR	INW0638_T1006	SAND CREEK	TOTAL MERCURY (FISH TISSUE)	5B	2010	2023	LOW
WHITE RIVER, EAST FORK	5120206030090	JENNINGS	INW0639_T1007	SAND CREEK	TOTAL MERCURY (FISH TISSUE)	5B	2010	2023	LOW
WHITE RIVER, EAST FORK	5120206030120	DECATUR	INW063C_00	WYALOOSING CREEK-HEADWATERS	IMPAIRED BIOTIC COMMUNITIES	5A	2010	2023	MEDIUM
WHITE RIVER, EAST FORK	5120206030190	JACKSON	INW063K_T1011	SAND CREEK	DISSOLVED OXYGEN	5A	2010	2023	MEDIUM
WHITE RIVER, EAST FORK	5120206030190	JACKSON	INW063K_T1011	SAND CREEK	E. COLI	5A	2010	2023	HIGH
WHITE RIVER, EAST FORK	5120206030190	JACKSON	INW063K_T1011	SAND CREEK	TOTAL MERCURY (FISH TISSUE)	5B	2010	2023	LOW
WHITE RIVER, EAST FORK	5120206040010	JACKSON	INW0641_M1015	EAST FORK WHITE R-REDDINGTON	E. COLI	5A	1998	2011	HIGH
WHITE RIVER, EAST FORK	5120206040010	JACKSON	INW0641_M1015	EAST FORK WHITE R-REDDINGTON	PCBS (FISH TISSUE)	5B	1998	2011	LOW
WHITE RIVER, EAST FORK	5120206040010	JACKSON	INW0641_M1015	EAST FORK WHITE R-REDDINGTON	TOTAL MERCURY (FISH TISSUE)	5B	2010	2023	LOW
WHITE RIVER, EAST FORK	5120206040030	JACKSON	INW0643_M1016	EAST FORK WHITE RIVER	E. COLI	5A	1998	2011	HIGH

BASIN	HYDROLOGIC UNIT CODE	COUNTY	ASSESSMENT UNIT ID	ASSESSMENT UNIT NAME	CAUSE OF IMPAIRMENT	CATEGORY	CYCLE FIRST LISTED	TARGET DATE FOR TMDL COMPLETION	PRIORITY RANKING
WHITE RIVER, EAST FORK	5120206000000	JACKSON	INW0643_M1016	EAST FORK WHITE RIVER	FREE CYANIDE	5A	2010	2023	MEDIUM
WHITE RIVER, EAST FORK	5120206040030	JACKSON	INW0643_M1016	EAST FORK WHITE RIVER	PCBS (FISH TISSUE)	5B	1998	2011	LOW
WHITE RIVER, EAST FORK	5120206040030	JACKSON	INW0643_M1016	EAST FORK WHITE RIVER	TOTAL MERCURY (FISH TISSUE)	5B	2010	2023	LOW
WHITE RIVER, EAST FORK	5120206040050	JACKSON	INW0645_M1017	EAST FORK WHITE RIVER	E. COLI	5A	1998	2011	HIGH
WHITE RIVER, EAST FORK	5120206040050	JACKSON	INW0645_M1017	EAST FORK WHITE RIVER	PCBS (FISH TISSUE)	5B	1998	2011	LOW
WHITE RIVER, EAST FORK	5120206040050	JACKSON	INW0645_M1017	EAST FORK WHITE RIVER	TOTAL MERCURY (FISH TISSUE)	5B	2010	2023	LOW
WHITE RIVER, EAST FORK	5120206050040	BARTHOLOMEW	INW0654_00	EAST FORK WHITE CREEK-UPPER	IMPAIRED BIOTIC COMMUNITIES	5A	2010	2023	MEDIUM
WHITE RIVER, EAST FORK	5120206050070	JACKSON	INW0657_00	WHITE CREEK	E. COLI	5A	2006	2019	HIGH
WHITE RIVER, EAST FORK	5120206050070	JACKSON	INW0657_T1024	UNNAMED TRIBUTARY	CHLORIDE	5A	2002	2015	MEDIUM
WHITE RIVER, EAST FORK	5120206050070	JACKSON	INW0657_T1024	WHITE CREEK-UNNAMED TRIBUTARY	DISSOLVED OXYGEN	5A	2002	2015	MEDIUM
WHITE RIVER, EAST FORK	5120206050070	JACKSON	INW0657_T1024	WHITE CREEK-UNNAMED TRIBUTARY	E. COLI	5A	2002	2015	HIGH
WHITE RIVER, EAST FORK	5120206050070	JACKSON	INW0657_T1025	SPRAY CREEK	E. COLI	5A	2006	2019	HIGH
WHITE RIVER, EAST FORK	5120206050070	JACKSON	INW0657_T1026	SPRAY CREEK-UNNAMED TRIBUTARY	E. COLI	5A	2006	2019	HIGH
WHITE RIVER, EAST FORK	5120206060010	JACKSON	INW0661_M1018	EAST FORK WHITE RIVER	E. COLI	5A	1998	2011	HIGH
WHITE RIVER, EAST FORK	5120206060010	JACKSON	INW0661_M1018	EAST FORK WHITE RIVER	PCBS (FISH TISSUE)	5B	1998	2011	LOW
WHITE RIVER, EAST FORK	5120206060010	JACKSON	INW0661_M1018	EAST FORK WHITE RIVER	TOTAL MERCURY (FISH TISSUE)	5B	2010	2023	LOW
WHITE RIVER, EAST FORK	5120206060020	JACKSON	INW0662_M1019	EAST FORK WHITE RIVER	E. COLI	5A	1998	2011	HIGH
WHITE RIVER, EAST FORK	5120206060020	JACKSON	INW0662_M1019	EAST FORK WHITE RIVER	PCBS (FISH TISSUE)	5B	1998	2011	LOW
WHITE RIVER, EAST FORK	5120206060020	JACKSON	INW0662_M1019	EAST FORK WHITE RIVER	TOTAL MERCURY (FISH TISSUE)	5B	2010	2023	LOW

BASIN	HYDROLOGIC UNIT CODE	COUNTY	ASSESSMENT UNIT ID	ASSESSMENT UNIT NAME	CAUSE OF IMPAIRMENT	CATEGORY	CYCLE FIRST LISTED	TARGET DATE FOR TMDL COMPLETION	PRIORITY RANKING
WHITE RIVER, EAST FORK	5120206060040	JACKSON	INW0664_M1020	EAST FORK WHITE RIVER	E. COLI	5A	1998	2011	HIGH
WHITE RIVER, EAST FORK	5120206060040	JACKSON	INW0664_M1020	EAST FORK WHITE RIVER	PCBS (FISH TISSUE)	5B	1998	2011	LOW
WHITE RIVER, EAST FORK	5120206060040	JACKSON	INW0664_M1020	EAST FORK WHITE RIVER	TOTAL MERCURY (FISH TISSUE)	5B	2010	2023	LOW
WHITE RIVER, EAST FORK	5120206060050	JACKSON	INW0665_M1021	EAST FORK WHITE RIVER	PCBS (FISH TISSUE)	5B	1998	2011	LOW
WHITE RIVER, EAST FORK	5120206030030	DECATUR	INW06P1030_00	GREENSBURG RESERVOIR	PCBS (FISH TISSUE)	5B	2006	2019	LOW
WHITE RIVER, EAST FORK	5120207010010	RIPLEY	INW0711_00	BIG CREEK-HEADWATERS (RIPLEY)	IMPAIRED BIOTIC COMMUNITIES	5A	2010	2023	MEDIUM
WHITE RIVER, EAST FORK	5120207010020	JEFFERSON	INW0712_00	BIG CREEK-MARBLE CREEK	IMPAIRED BIOTIC COMMUNITIES	5A	2010	2023	MEDIUM
WHITE RIVER, EAST FORK	5120207010030	JEFFERSON	INW0713_00	BIG CREEK	IMPAIRED BIOTIC COMMUNITIES	5A	2010	2023	MEDIUM
WHITE RIVER, EAST FORK	5120207010040	JEFFERSON	INW0714_00	MIDDLE FORK CREEK (JEFFERSON)	E. COLI	5A	2010	2023	HIGH
WHITE RIVER, EAST FORK	5120207010040	JEFFERSON	INW0714_00	MIDDLE FORK CREEK (JEFFERSON)	IMPAIRED BIOTIC COMMUNITIES	5A	2010	2023	MEDIUM
WHITE RIVER, WEST FORK	5120207010060	JEFFERSON	INW0716_00	BIG CREEK-HARBERTS CREEK	E. COLI	5A	2002	2015	HIGH
WHITE RIVER, EAST FORK	5120207010060	JEFFERSON	INW0716_T1007	HARBERTS CREEK	IMPAIRED BIOTIC COMMUNITIES	5A	2010	2023	MEDIUM
WHITE RIVER, EAST FORK	5120207010090	JEFFERSON	INW0719_00	LITTLE CREEK	E. COLI	5A	2002	2015	HIGH
WHITE RIVER, EAST FORK	5120207010100	JEFFERSON	INW071A_00	BIG CREEK (UPSTREAM OF WALTON CREEK)	E. COLI	5A	2002	2015	HIGH
WHITE RIVER, EAST FORK	5120207020010	RIPLEY	INW0721_00	GRAHAM CREEK-HEADWATERS	DISSOLVED OXYGEN	5A	2010	2023	MEDIUM
WHITE RIVER, EAST FORK	5120207020010	RIPLEY	INW0721_00	GRAHAM CREEK-HEADWATERS	NUTRIENTS	5A	2010	2023	MEDIUM
WHITE RIVER, EAST FORK	5120207020020	RIPLEY	INW0722_00	NORTH FORK GRAHAM CREEK	DISSOLVED OXYGEN	5A	2010	2023	MEDIUM
WHITE RIVER, EAST FORK	5120207020030	RIPLEY	INW0723_00	GRAHAM CREEK-CAMPFIRE CREEK	DISSOLVED OXYGEN	5A	2010	2023	MEDIUM
WHITE RIVER, EAST FORK	5120207020040	RIPLEY	INW0724_00	LITTLE GRAHAM CREEK-HEADWATERS	DISSOLVED OXYGEN	5A	2010	2023	MEDIUM

BASIN	HYDROLOGIC UNIT CODE	COUNTY	ASSESSMENT UNIT ID	ASSESSMENT UNIT NAME	CAUSE OF IMPAIRMENT	CATEGORY	CYCLE FIRST LISTED	TARGET DATE FOR TMDL COMPLETION	PRIORITY RANKING
WHITE RIVER, EAST FORK	5120207020040	RIPLEY	INW0724_00	LITTLE GRAHAM CREEK-HEADWATERS	IMPAIRED BIOTIC COMMUNITIES	5A	2010	2023	MEDIUM
WHITE RIVER, EAST FORK	5120207020040	RIPLEY	INW0724_00	LITTLE GRAHAM CREEK-HEADWATERS	NUTRIENTS	5A	2010	2023	MEDIUM
WHITE RIVER, EAST FORK	5120207020040	RIPLEY	INW0724_00	LITTLE GRAHAM CREEK-HEADWATERS	pH	5A	2010	2023	MEDIUM
WHITE RIVER, EAST FORK	5120207020050	RIPLEY	INW0725_00	LITTLE GRAHAM-HORSE & POPLAR BRANCH	DISSOLVED OXYGEN	5A	2010	2023	MEDIUM
WHITE RIVER, EAST FORK	5120207020050	RIPLEY	INW0725_00	LITTLE GRAHAM-HORSE & POPLAR BRANCH	IMPAIRED BIOTIC COMMUNITIES	5A	2010	2023	MEDIUM
WHITE RIVER, EAST FORK	5120207020050	RIPLEY	INW0725_00	LITTLE GRAHAM-HORSE & POPLAR BRANCH	NUTRIENTS	5A	2010	2023	MEDIUM
WHITE RIVER, EAST FORK	5120207020050	RIPLEY	INW0725_00	LITTLE GRAHAM-HORSE & POPLAR BRANCH	pH	5A	2010	2023	MEDIUM
WHITE RIVER, EAST FORK	5120207030070	SCOTT	INW0737_00	AUSTIN AND OTHER TRIBUTARYS	E. COLI	5A	2006	2019	HIGH
WHITE RIVER, EAST FORK	5120207030070	SCOTT	INW0737_T1008	MUSCATATUCK RIVER	E. COLI	5A	2006	2019	HIGH
WHITE RIVER, EAST FORK	5120207030070	SCOTT	INW0737_T1009	MUSCATATUCK RIVER	DISSOLVED OXYGEN	5A	2002	2015	MEDIUM
WHITE RIVER, EAST FORK	5120207030070	SCOTT	INW0737_T1009	MUSCATATUCK RIVER	E. COLI	5A	2002	2015	HIGH
WHITE RIVER, EAST FORK	5120207040130	SCOTT	INW074D_00	STUCKER FORK(W L MCCLAIN DITCH)	AMMONIA	5A	1998	2011	MEDIUM
WHITE RIVER, EAST FORK	5120207040130	SCOTT	INW074D_00	STUCKER FORK(W L MCCLAIN DITCH)	DISSOLVED OXYGEN	5A	1998	2011	MEDIUM
WHITE RIVER, EAST FORK	5120207040130	SCOTT	INW074D_00	STUCKER FORK(W L MCCLAIN DITCH)	IMPAIRED BIOTIC COMMUNITIES	5A	1998	2011	MEDIUM
WHITE RIVER, EAST FORK	5120207050010	DECATUR	INW0751_00	NORTH FORK VERNON FORK-HEADWATERS	DISSOLVED OXYGEN	5A	2010	2023	MEDIUM
WHITE RIVER, EAST FORK	5120207050010	DECATUR	INW0751_00	NORTH FORK VERNON FORK-HEADWATERS	IMPAIRED BIOTIC COMMUNITIES	5A	2010	2023	MEDIUM
WHITE RIVER, EAST FORK	5120207050010	DECATUR	INW0751_00	NORTH FORK VERNON FORK-HEADWATERS	NUTRIENTS	5A	2010	2023	MEDIUM
WHITE RIVER, EAST FORK	5120207050010	DECATUR	INW0751_00	NORTH FORK VERNON FORK-HEADWATERS	pH	5A	2010	2023	MEDIUM
WHITE RIVER, EAST FORK	5120207050020	DECATUR	INW0752_00	NORTH FORK VERNON FORK-SYMRNA	NUTRIENTS	5A	2010	2023	MEDIUM

BASIN	HYDROLOGIC UNIT CODE	COUNTY	ASSESSMENT UNIT ID	ASSESSMENT UNIT NAME	CAUSE OF IMPAIRMENT	CATEGORY	CYCLE FIRST LISTED	TARGET DATE FOR TMDL COMPLETION	PRIORITY RANKING
WHITE RIVER, EAST FORK	5120207050020	DECATUR	INW0752_00	NORTH FORK VERNON FORK-SYMRNA	pH	5A	2010	2023	MEDIUM
WHITE RIVER, EAST FORK	5120207050070	JENNINGS	INW0757_00	BRUSH CREEK (JENNINGS)	NUTRIENTS	5A	2010	2023	MEDIUM
WHITE RIVER, EAST FORK	5120207050080	JENNINGS	INW0758_00	NORTH FORK-PLEASANT RUN/LONG BRANCH	IMPAIRED BIOTIC COMMUNITIES	5A	2010	2023	MEDIUM
WHITE RIVER, EAST FORK	5120207050080	JENNINGS	INW0758_00	NORTH FORK-PLEASANT RUN/LONG BRANCH	NUTRIENTS	5A	2010	2023	MEDIUM
WHITE RIVER, EAST FORK	5120207060010	RIPLEY	INW0761_00	OTTER CREEK-LONG BRANCH	DISSOLVED OXYGEN	5A	2010	2023	MEDIUM
WHITE RIVER, EAST FORK	5120207060010	RIPLEY	INW0761_00	OTTER CREEK-LONG BRANCH	IMPAIRED BIOTIC COMMUNITIES	5A	2010	2023	MEDIUM
WHITE RIVER, EAST FORK	5120207060010	RIPLEY	INW0761_00	OTTER CREEK-LONG BRANCH	NUTRIENTS	5A	2010	2023	MEDIUM
WHITE RIVER, EAST FORK	5120207060010	RIPLEY	INW0761_00	OTTER CREEK-LONG BRANCH	pH	5A	2010	2023	MEDIUM
WHITE RIVER, EAST FORK	5120207060020	RIPLEY	INW0762_00	LITTLE OTTER CREEK	DISSOLVED OXYGEN	5A	2010	2023	MEDIUM
WHITE RIVER, EAST FORK	5120207060020	RIPLEY	INW0762_00	LITTLE OTTER CREEK	IMPAIRED BIOTIC COMMUNITIES	5A	2010	2023	MEDIUM
WHITE RIVER, EAST FORK	5120207060020	RIPLEY	INW0762_00	LITTLE OTTER CREEK	pH	5A	2010	2023	MEDIUM
WHITE RIVER, EAST FORK	5120207060030	JENNINGS	INW0763_00	OTTER CREEK-FALLING TIMBERS BRANCH	DISSOLVED OXYGEN	5A	2010	2023	MEDIUM
WHITE RIVER, EAST FORK	5120207060030	JENNINGS	INW0763_00	OTTER CREEK-FALLING TIMBERS BRANCH	IMPAIRED BIOTIC COMMUNITIES	5A	2010	2023	MEDIUM
WHITE RIVER, EAST FORK	5120207060060	JENNINGS	INW0766_00	OTTER CREEK-CROOKED CREEK	IMPAIRED BIOTIC COMMUNITIES	5A	2010	2023	MEDIUM
WHITE RIVER, EAST FORK	5120207070010	JENNINGS	INW0771_00	VERNON FORK-CROSLEY LAKE	DISSOLVED OXYGEN	5A	2010	2023	MEDIUM
WHITE RIVER, EAST FORK	5120207100000	JENNINGS	INW0771_00	VERNON FORK-CROSLEY LAKE	FREE CYANIDE	5A	2010	2023	MEDIUM
WHITE RIVER, EAST FORK	5120207070010	JENNINGS	INW0771_00	VERNON FORK-CROSLEY LAKE	IMPAIRED BIOTIC COMMUNITIES	5A	2010	2023	MEDIUM
WHITE RIVER, EAST FORK	5120207070010	JENNINGS	INW0771_00	VERNON FORK-CROSLEY LAKE	NUTRIENTS	5A	2010	2023	MEDIUM
WHITE RIVER, EAST FORK	5120207070010	JENNINGS	INW0771_00	VERNON FORK-CROSLEY LAKE	pH	5A	2010	2023	MEDIUM

BASIN	HYDROLOGIC UNIT CODE	COUNTY	ASSESSMENT UNIT ID	ASSESSMENT UNIT NAME	CAUSE OF IMPAIRMENT	CATEGORY	CYCLE FIRST LISTED	TARGET DATE FOR TMDL COMPLETION	PRIORITY RANKING
WHITE RIVER, EAST FORK	5120207070030	JENNINGS	INW0773_00	VERNON FORK-POLLY BRANCH	DISSOLVED OXYGEN	5A	2010	2023	MEDIUM
WHITE RIVER, EAST FORK	5120207070030	JENNINGS	INW0773_00	VERNON FORK-POLLY BRANCH	TOTAL MERCURY (FISH TISSUE)	5B	2010	2023	LOW
WHITE RIVER, EAST FORK	5120207070040	JENNINGS	INW0774_00	TEA CREEK	DISSOLVED OXYGEN	5A	2010	2023	MEDIUM
WHITE RIVER, EAST FORK	5120207070040	JENNINGS	INW0774_00	TEA CREEK	E. COLI	5A	2010	2023	HIGH
WHITE RIVER, EAST FORK	5120207070040	JENNINGS	INW0774_00	TEA CREEK	IMPAIRED BIOTIC COMMUNITIES	5A	2010	2023	MEDIUM
WHITE RIVER, EAST FORK	5120207070050	JENNINGS	INW0775_00	SIXMILE CREEK-TWOMILE CREEK	DISSOLVED OXYGEN	5A	2010	2023	MEDIUM
WHITE RIVER, EAST FORK	5120207070050	JENNINGS	INW0775_00	SIXMILE CREEK-TWOMILE CREEK	IMPAIRED BIOTIC COMMUNITIES	5A	2010	2023	MEDIUM
WHITE RIVER, EAST FORK	5120207080010	JENNINGS	INW0781_01	MUTTON CREEK (DOWNSTREAM OF LITTLE MUTTON CREEK)	E. COLI	5A	2006	2019	HIGH
WHITE RIVER, EAST FORK	5120207080020	JACKSON	INW0782_00	MUTTON CREEK-LOWER	DISSOLVED OXYGEN	5A	2010	2023	MEDIUM
WHITE RIVER, EAST FORK	5120207080020	JACKSON	INW0782_00	MUTTON CREEK-LOWER	IMPAIRED BIOTIC COMMUNITIES	5A	2010	2023	MEDIUM
WHITE RIVER, EAST FORK	5120207080030	JENNINGS	INW0783_00	STORM CREEK-UPPER	DISSOLVED OXYGEN	5A	2010	2023	MEDIUM
WHITE RIVER, EAST FORK	5120207080030	JENNINGS	INW0783_00	STORM CREEK-UPPER	IMPAIRED BIOTIC COMMUNITIES	5A	2010	2023	MEDIUM
WHITE RIVER, EAST FORK	5120207080040	JACKSON	INW0784_00	STORM CREEK-LOWER	DISSOLVED OXYGEN	5A	2010	2023	MEDIUM
WHITE RIVER, EAST FORK	5120207080040	JACKSON	INW0784_00	STORM CREEK-LOWER	IMPAIRED BIOTIC COMMUNITIES	5A	2010	2023	MEDIUM
WHITE RIVER, EAST FORK	5120207080050	JACKSON	INW0785_00	MUTTON CREEK-SANDY BRANCH	IMPAIRED BIOTIC COMMUNITIES	5A	2010	2023	MEDIUM
WHITE RIVER, EAST FORK	5120207090060	WASHINGTON	INW0796_01	SMART DITCH - RIDER DITCH	DISSOLVED OXYGEN	5A	2010	2023	MEDIUM
WHITE RIVER, EAST FORK	5120207090060	WASHINGTON	INW0796_01	SMART DITCH - RIDER DITCH	E. COLI	5A	2010	2023	HIGH
WHITE RIVER, EAST FORK	5120207090060	WASHINGTON	INW0796_01	SMART DITCH - RIDER DITCH	IMPAIRED BIOTIC COMMUNITIES	5A	2010	2023	MEDIUM
WHITE RIVER, EAST FORK	5120207090060	WASHINGTON	INW0796_T1002	MUSCATATUCK RIVER (UPSTREAM OF VERNON FORK)	DISSOLVED OXYGEN	5A	1998	2011	MEDIUM

BASIN	HYDROLOGIC UNIT CODE	COUNTY	ASSESSMENT UNIT ID	ASSESSMENT UNIT NAME	CAUSE OF IMPAIRMENT	CATEGORY	CYCLE FIRST LISTED	TARGET DATE FOR TMDL COMPLETION	PRIORITY RANKING
WHITE RIVER, EAST FORK	5120207090060	WASHINGTON	INW0796_T1002	MUSCATATUCK RIVER (UPSTREAM OF VERNON FORK)	E. COLI	5A	1998	2011	HIGH
WHITE RIVER, EAST FORK	5120207090060	WASHINGTON	INW0796_T1003	MUSCATATCUK RIVER (DOWNSTREAM OF VERNON FORK)	DISSOLVED OXYGEN	5A	2006	2019	MEDIUM
WHITE RIVER, EAST FORK	5120207090060	WASHINGTON	INW0796_T1003	MUSCATATUCK RIVER (DOWNSTREAM OF VERNON FORK)	E. COLI	5A	2010	2023	HIGH
WHITE RIVER, EAST FORK	5120207100060	WASHINGTON	INW07A6_01	ELK CREEK (DOWNSTREAM OF ARNOLD CREEK)	E. COLI	5A	2006	2019	HIGH
WHITE RIVER, EAST FORK	5120207110010	WASHINGTON	INW07B1_M1003	MUCATATUCK RIVER	DISSOLVED OXYGEN	5A	1998	2011	MEDIUM
WHITE RIVER, EAST FORK	5120207110010	WASHINGTON	INW07B1_M1003	MUCATATUCK RIVER	IMPAIRED BIOTIC COMMUNITIES	5A	1998	2011	MEDIUM
WHITE RIVER, EAST FORK	5120207110040	WASHINGTON	INW07B4_00	DELANY CREEK	E. COLI	5A	2006	2019	HIGH
WHITE RIVER, EAST FORK	5120207110050	JACKSON	INW07B5_M1004	MUSCATATUCK RIVER-SNYDER DITCH	DISSOLVED OXYGEN	5A	1998	2011	MEDIUM
WHITE RIVER, EAST FORK	5120207110050	JACKSON	INW07B5_M1004	MUSCATATUCK RIVER-SNYDER DITCH	IMPAIRED BIOTIC COMMUNITIES	5A	1998	2011	MEDIUM
WHITE RIVER, EAST FORK	5120207110070	WASHINGTON	INW07B7_M1005	MUSCATATUCK RIVER	IMPAIRED BIOTIC COMMUNITIES	5A	2010	2023	MEDIUM
WHITE RIVER, EAST FORK	5120207110070	WASHINGTON	INW07B7_M1005	MUSCATATUCK RIVER	PCBS (FISH TISSUE)	5B	1998	2011	LOW
WHITE RIVER, EAST FORK	5120207110070	WASHINGTON	INW07B7_M1005	MUSCATATUCK RIVER	TOTAL MERCURY (FISH TISSUE)	5B	2010	2023	LOW
WHITE RIVER, EAST FORK	5120207030050	SCOTT	INW07P1040_00	HARDY LAKE	PCBS (FISH TISSUE)	5B	2006	2019	LOW
WHITE RIVER, EAST FORK	5120207030050	SCOTT	INW07P1040_00	HARDY LAKE	TOTAL MERCURY (FISH TISSUE)	5B	2010	2023	LOW
WHITE RIVER, EAST FORK	5120208010010	WASHINGTON	INW0811_M1001	EAST FORK WHITE RIVER	PCBS (FISH TISSUE)	5B	1998	2011	LOW
WHITE RIVER, EAST FORK	5120208010020	WASHINGTON	INW0812_00	BUFFALO CREEK	E. COLI	5A	2006	2019	HIGH
WHITE RIVER, EAST FORK	5120208010030	JACKSON	INW0813_M1002	EAST FORK WHITE RIVER	PCBS (FISH TISSUE)	5B	1998	2011	LOW
WHITE RIVER, EAST FORK	5120208010070	WASHINGTON	INW0817_00	TWIN CREEK-LOWER	E. COLI	5A	2006	2019	HIGH
WHITE RIVER, EAST FORK	5120208020010	WASHINGTON	INW0821_00	CLIFTY CREEK	E. COLI	5A	2006	2019	HIGH

BASIN	HYDROLOGIC UNIT CODE	COUNTY	ASSESSMENT UNIT ID	ASSESSMENT UNIT NAME	CAUSE OF IMPAIRMENT	CATEGORY	CYCLE FIRST LISTED	TARGET DATE FOR TMDL COMPLETION	PRIORITY RANKING
WHITE RIVER, EAST FORK	5120208020020	LAWRENCE	INW0822_M1003	EAST FORK WHITE R-TUNNELTON	PCBS (FISH TISSUE)	5B	1998	2011	LOW
WHITE RIVER, EAST FORK	5120208020040	LAWRENCE	INW0824_M1004	EAST FORK WHITE RIVER	PCBS (FISH TISSUE)	5B	1998	2011	LOW
WHITE RIVER, EAST FORK	5120208020060	LAWRENCE	INW0826_M1005	EAST FORK WHITE RIVER	PCBS (FISH TISSUE)	5B	1998	2011	LOW
WHITE RIVER, EAST FORK	5120208030010	JACKSON	INW0831_00	GUTHRIE CREEK-DRY CREEK	IMPAIRED BIOTIC COMMUNITIES	5A	2010	2023	MEDIUM
WHITE RIVER, EAST FORK	5120208030030	LAWRENCE	INW0833_00	GUTHRIE CREEK-CRAWFORD CREEK	DISSOLVED OXYGEN	5A	2010	2023	MEDIUM
WHITE RIVER, EAST FORK	5120208030040	LAWRENCE	INW0834_T1052	GUTHRIE CREEK	E. COLI	5A	2006	2019	HIGH
WHITE RIVER, EAST FORK	5120208040020	LAWRENCE	INW0842_M1006	EAST FORK WHITE RIVER	PCBS (FISH TISSUE)	5B	1998	2011	LOW
WHITE RIVER, EAST FORK	5120208040030	LAWRENCE	INW0843_00	LEATHERWOOD CREEK-HEADWATERS	E. COLI	5A	2006	2019	HIGH
WHITE RIVER, EAST FORK	5120208040040	LAWRENCE	INW0844_00	SOUTH FORK LEATHERWOOD CREEK	E. COLI	5A	2006	2019	HIGH
WHITE RIVER, EAST FORK	5120208040050	LAWRENCE	INW0845_00	LEATHERWOOD CREEK AND OTHER TRIBUTARYS	DISSOLVED OXYGEN	5A	2010	2023	MEDIUM
WHITE RIVER, EAST FORK	5120208040050	LAWRENCE	INW0845_00	LEATHERWOOD CREEK AND OTHER TRIBUTARYS	E. COLI	5A	2006	2019	HIGH
WHITE RIVER, EAST FORK	5120208040050	LAWRENCE	INW0845_M1007	EAST FORK WHITE RIVER	PCBS (FISH TISSUE)	5B	1998	2011	LOW
WHITE RIVER, EAST FORK	5120208040050	LAWRENCE	INW0845_M1007	EAST FORK WHITE RIVER	TOTAL MERCURY (FISH TISSUE)	5B	2010	2023	LOW
WHITE RIVER, EAST FORK	5120208040050	LAWRENCE	INW0845_M1053	EAST FORK WHITE RIVER (ABOVE BEDFORD WATER INTAKE)	PCBS (FISH TISSUE)	5B	1998	2011	LOW
WHITE RIVER, EAST FORK	5120208040050	LAWRENCE	INW0845_M1053	EAST FORK WHITE RIVER (ABOVE BEDFORD WATER INTAKE)	TOTAL MERCURY (FISH TISSUE)	5B	2010	2023	LOW
WHITE RIVER, EAST FORK	5120208080010	BROWN	INW0881_00	LAKE MONROE-CROOKED CREEK	E. COLI	5A	2010	2023	HIGH
WHITE RIVER, EAST FORK	5120208090020	MONROE	INW0892_T1021	CLEAR CREEK	PCBS (FISH TISSUE)	5B	1998	2011	LOW
WHITE RIVER, EAST FORK	5120208090030	MONROE	INW0893_00	CLEAR CREEK-LITTLE CLEAR CREEK	TOTAL MERCURY (FISH TISSUE)	5B	2010	2023	LOW
WHITE RIVER, EAST FORK	5120208090030	MONROE	INW0893_T1022	CLEAR CREEK	E. COLI	5A	1998	2011	HIGH

BASIN	HYDROLOGIC UNIT CODE	COUNTY	ASSESSMENT UNIT ID	ASSESSMENT UNIT NAME	CAUSE OF IMPAIRMENT	CATEGORY	CYCLE FIRST LISTED	TARGET DATE FOR TMDL COMPLETION	PRIORITY RANKING
WHITE RIVER, EAST FORK	5120208090030	MONROE	INW0893_T1022	CLEAR CREEK	PCBS (FISH TISSUE)	5B	1998	2011	LOW
WHITE RIVER, EAST FORK	5120208090030	MONROE	INW0893_T1022	CLEAR CREEK	TOTAL MERCURY (FISH TISSUE)	5B	2010	2023	LOW
WHITE RIVER, EAST FORK	5120208090040	LAWRENCE	INW0894_00	WOLF CREEK AND OTHER TRIBUTARYS	IMPAIRED BIOTIC COMMUNITIES	5A	2010	2023	MEDIUM
WHITE RIVER, EAST FORK	5120208090040	LAWRENCE	INW0894_T1023	SALT CREEK	PCBS (FISH TISSUE)	5B	1998	2011	LOW
WHITE RIVER, EAST FORK	5120208090040	LAWRENCE	INW0894_T1023	SALT CREEK	TOTAL MERCURY (FISH TISSUE)	5B	2010	2023	LOW
WHITE RIVER, EAST FORK	5120208090060	LAWRENCE	INW0896_00	HENDERSON CREEK	IMPAIRED BIOTIC COMMUNITIES	5A	2010	2023	MEDIUM
WHITE RIVER, EAST FORK	5120208090090	LAWRENCE	INW0899_T1027	SALT CREEK	PCBS (FISH TISSUE)	5B	1998	2011	LOW
WHITE RIVER, EAST FORK	5120208090090	LAWRENCE	INW0899_T1028	PLEASANT RUN	IMPAIRED BIOTIC COMMUNITIES	5A	2010	2023	MEDIUM
WHITE RIVER, EAST FORK	5120208090090	LAWRENCE	INW0899_T1028	PLEASANT RUN	PCBS (FISH TISSUE)	5B	1998	2011	LOW
WHITE RIVER, EAST FORK	5120208090110	LAWRENCE	INW089B_T1029	SALT CREEK	PCBS (FISH TISSUE)	5B	1998	2011	LOW
WHITE RIVER, EAST FORK	5120208090110	LAWRENCE	INW089B_T1029	SALT CREEK	TOTAL MERCURY (FISH TISSUE)	5B	2010	2023	LOW
WHITE RIVER, EAST FORK	5120208090120	LAWRENCE	INW089C_T1030	SALT CREEK-DARK HOLLOW KARST AREA	PCBS (FISH TISSUE)	5B	1998	2011	LOW
WHITE RIVER, EAST FORK	5120208090120	LAWRENCE	INW089C_T1030	SALT CREEK-DARK HOLLOW KARST AREA	TOTAL MERCURY (FISH TISSUE)	5B	2010	2023	LOW
WHITE RIVER, EAST FORK	5120208090130	LAWRENCE	INW089D_T1031	SALT CREEK	PCBS (FISH TISSUE)	5B	1998	2011	LOW
WHITE RIVER, EAST FORK	5120208090130	LAWRENCE	INW089D_T1031	SALT CREEK	TOTAL MERCURY (FISH TISSUE)	5B	2010	2023	LOW
WHITE RIVER, EAST FORK	5120208100020	LAWRENCE	INW08A2_M1008	EAST FORK WHITE RIVER	PCBS (FISH TISSUE)	5B	1998	2011	LOW
WHITE RIVER, EAST FORK	5120208100020	LAWRENCE	INW08A2_M1008	EAST FORK WHITE RIVER	TOTAL MERCURY (FISH TISSUE)	5B	2010	2023	LOW
WHITE RIVER, EAST FORK	5120208100030	LAWRENCE	INW08A3_M1009	EAST FORK WHITE RIVER	PCBS (FISH TISSUE)	5B	1998	2011	LOW
WHITE RIVER, EAST FORK	5120208100030	LAWRENCE	INW08A3_M1009	EAST FORK WHITE RIVER	TOTAL MERCURY (FISH TISSUE)	5B	2010	2023	LOW

BASIN	HYDROLOGIC UNIT CODE	COUNTY	ASSESSMENT UNIT ID	ASSESSMENT UNIT NAME	CAUSE OF IMPAIRMENT	CATEGORY	CYCLE FIRST LISTED	TARGET DATE FOR TMDL COMPLETION	PRIORITY RANKING
WHITE RIVER, EAST FORK	5120208100030	MARTIN	INW08A3_M1058	EAST FORK WHITE RIVER	IMPAIRED BIOTIC COMMUNITIES	5A	1998	2011	MEDIUM
WHITE RIVER, EAST FORK	5120208100030	MARTIN	INW08A3_M1058	EAST FORK WHITE RIVER	PCBS (FISH TISSUE)	5B	2006	2019	LOW
WHITE RIVER, EAST FORK	5120208100030	MARTIN	INW08A3_M1058	EAST FORK WHITE RIVER	TOTAL LEAD	5A	2012	2025	MEDIUM
WHITE RIVER, EAST FORK	5120208100030	MARTIN	INW08A3_M1058	EAST FORK WHITE RIVER	TOTAL MERCURY (FISH TISSUE)	5B	2010	2023	LOW
WHITE RIVER, EAST FORK	5120208120010	MARTIN	INW08C1_M1010	EAST FORK WHITE R-SHOALS	PCBS (FISH TISSUE)	5B	1998	2011	LOW
WHITE RIVER, EAST FORK	5120208120010	MARTIN	INW08C1_M1010	EAST FORK WHITE R-SHOALS	TOTAL MERCURY (FISH TISSUE)	5B	2010	2023	LOW
WHITE RIVER, EAST FORK	5120208120030	LAWRENCE	INW08C3_T1059	BEAVER CREEK	IMPAIRED BIOTIC COMMUNITIES	5A	2002	2015	MEDIUM
WHITE RIVER, EAST FORK	5120208120040	MARTIN	INW08C4_00	BEAVER CREEK-LOWER	DISSOLVED OXYGEN	5A	2008	2021	MEDIUM
WHITE RIVER, EAST FORK	5120208120050	MARTIN	INW08C5_M1011	EAST FORK WHITE RIVER	PCBS (FISH TISSUE)	5B	1998	2011	LOW
WHITE RIVER, EAST FORK	5120208130070	MARTIN	INW08D7_00	BOGGS CREEK	E. COLI	5A	2006	2019	HIGH
WHITE RIVER, EAST FORK	5120208140010	MARTIN	INW08E1_M1012	EAST FORK WHITE RIVER	PCBS (FISH TISSUE)	5B	1998	2011	LOW
WHITE RIVER, EAST FORK	5120208140020	MARTIN	INW08E2_M1013	EAST FORK WHITE RIVER	PCBS (FISH TISSUE)	5B	1998	2011	LOW
WHITE RIVER, EAST FORK	5120208140040	MARTIN	INW08E4_M1014	EAST FORK WHITE RIVER	PCBS (FISH TISSUE)	5B	1998	2011	LOW
WHITE RIVER, EAST FORK	5120208150070	ORANGE	INW08F7_T1040	LOST RIVER-SINK	E. COLI	5A	2006	2019	HIGH
WHITE RIVER, EAST FORK	5120208160050	ORANGE	INW08G5_T1062	LICK CREEK (SCOTT HOLLOW TO MOUTH)	E. COLI	5A	2002	2015	HIGH
WHITE RIVER, EAST FORK	5120208160060	ORANGE	INW08G6_02	LICK CREEK	E. COLI	5A	2006	2019	HIGH
WHITE RIVER, EAST FORK	5120208160070	ORANGE	INW08G7_T1006	FRENCH LICK CREEK - UNNAMED TRIBUTARY	E. COLI	5A	2010	2023	HIGH
WHITE RIVER, EAST FORK	5120208160070	ORANGE	INW08G7_T1006	FRENCH LICK CREEK - UNNAMED TRIBUTARY	IMPAIRED BIOTIC COMMUNITIES	5A	2010	2023	MEDIUM
WHITE RIVER, EAST FORK	5120208160070	ORANGE	INW08G7_T1063	FRENCH LICK CREEK (ABOVE FRENCH LICK WATER INTAKE)	E. COLI	5A	2006	2019	HIGH

BASIN	HYDROLOGIC UNIT CODE	COUNTY	ASSESSMENT UNIT ID	ASSESSMENT UNIT NAME	CAUSE OF IMPAIRMENT	CATEGORY	CYCLE FIRST LISTED	TARGET DATE FOR TMDL COMPLETION	PRIORITY RANKING
WHITE RIVER, WEST FORK	5120208160070	ORANGE	INW08G7_T1064	FRENCH LICK CREEK (SAND CREEK TO MOUTH)	E. COLI	5A	2002	2015	HIGH
WHITE RIVER, EAST FORK	5120208160080	ORANGE	INW08G8_T1036	LOST RIVER-WEST BADEN	E. COLI	5A	2002	2015	HIGH
WHITE RIVER, EAST FORK	5120208160080	ORANGE	INW08G8_T1065	LOST RIVER (ABOVE SPRINGS VALLEY INTAKE)	E. COLI	5A	2002	2015	HIGH
WHITE RIVER, EAST FORK	5120208160120	MARTIN	INW08GC_T1034	LOST RIVER	E. COLI	5A	2010	2023	HIGH
WHITE RIVER, EAST FORK	5120208160140	MARTIN	INW08GE_T1002	LOST CREEK - UNNAMED TRIBUTARY (HARNER HOLLOW)	DISSOLVED OXYGEN	5A	2010	2023	MEDIUM
WHITE RIVER, EAST FORK	5120208160140	MARTIN	INW08GE_T1002	LOST CREEK - UNNAMED TRIBUTARY (HARNER HOLLOW)	IMPAIRED BIOTIC COMMUNITIES	5A	2010	2023	MEDIUM
WHITE RIVER, EAST FORK	5120208160140	MARTIN	INW08GE_T1033	LOST RIVER	E. COLI	5A	2006	2019	HIGH
WHITE RIVER, EAST FORK	5120208170010	MARTIN	INW08H1_M1015	EAST FORK WHITE RIVER	IMPAIRED BIOTIC COMMUNITIES	5A	1998	2011	MEDIUM
WHITE RIVER, EAST FORK	5120208170010	MARTIN	INW08H1_M1015	EAST FORK WHITE RIVER	PCBS (FISH TISSUE)	5B	1998	2011	LOW
WHITE RIVER, EAST FORK	5120208170010	MARTIN	INW08H1_M1015	EAST FORK WHITE RIVER	TOTAL MERCURY (FISH TISSUE)	5B	2010	2023	LOW
WHITE RIVER, EAST FORK	5120208170010	MARTIN	INW08H1_M1066	EAST FORK WHITE RIVER	PCBS (FISH TISSUE)	5B	2006	2019	LOW
WHITE RIVER, EAST FORK	5120208170010	MARTIN	INW08H1_M1066	EAST FORK WHITE RIVER	TOTAL MERCURY (FISH TISSUE)	5B	2010	2023	LOW
WHITE RIVER, EAST FORK	5120208170030	DAVIESS	INW08H3_M1067	EAST FORK WHITE RIVER	PCBS (FISH TISSUE)	5B	2006	2019	LOW
WHITE RIVER, EAST FORK	5120208170030	DAVIESS	INW08H3_M1067	EAST FORK WHITE RIVER	TOTAL MERCURY (FISH TISSUE)	5B	2010	2023	LOW
WHITE RIVER, EAST FORK	5120208170030	DAVIESS	INW08H4_00	SUGAR CREEK AND OTHER TRIBUTARYS	DISSOLVED OXYGEN	5A	2010	2023	MEDIUM
WHITE RIVER, EAST FORK	5120208170030	DAVIESS	INW08H4_00	SUGAR CREEK AND OTHER TRIBUTARYS	E. COLI	5A	2010	2023	HIGH
WHITE RIVER, EAST FORK	5120208170030	DUBOIS	INW08H4_M1068	EAST FORK WHITE RIVER	PCBS (FISH TISSUE)	5B	2006	2019	LOW
WHITE RIVER, EAST FORK	5120208170030	DUBOIS	INW08H4_M1068	EAST FORK WHITE RIVER	TOTAL MERCURY (FISH TISSUE)	5B	2010	2023	LOW
WHITE RIVER, EAST FORK	5120208170050	DUBOIS	INW08H5_M1069	EAST FORK WHITE RIVER	PCBS (FISH TISSUE)	5B	2006	2019	LOW

BASIN	HYDROLOGIC UNIT CODE	COUNTY	ASSESSMENT UNIT ID	ASSESSMENT UNIT NAME	CAUSE OF IMPAIRMENT	CATEGORY	CYCLE FIRST LISTED	TARGET DATE FOR TMDL COMPLETION	PRIORITY RANKING
WHITE RIVER, EAST FORK	5120208170050	DUBOIS	INW08H5_M1069	EAST FORK WHITE RIVER	TOTAL MERCURY (FISH TISSUE)	5B	2010	2023	LOW
WHITE RIVER, EAST FORK	5120208170070	PIKE	INW08H7_M1069	WHITE RIVER, EAST FOR (UPSTREAM OF BEECH CREEK)	PCBS (FISH TISSUE)	5B	2006	2019	LOW
WHITE RIVER, EAST FORK	5120208170070	PIKE	INW08H7_M1069	WHITE RIVER, EAST FOR (UPSTREAM OF BEECH CREEK)	TOTAL MERCURY (FISH TISSUE)	5B	2010	2023	LOW
WHITE RIVER, EAST FORK	5120208170070	PIKE	INW08H7_M1070	EAST FORK WHITE RIVER	PCBS (FISH TISSUE)	5B	2006	2019	LOW
WHITE RIVER, EAST FORK	5120208170070	PIKE	INW08H7_M1070	EAST FORK WHITE RIVER	TOTAL MERCURY (FISH TISSUE)	5B	2010	2023	LOW
WHITE RIVER, EAST FORK	5120208170090	PIKE	INW08H9_M1055	EAST FORK WHITE RIVER	PCBS (FISH TISSUE)	5B	2006	2019	LOW
WHITE RIVER, EAST FORK	5120208170090	PIKE	INW08H9_M1055	EAST FORK WHITE RIVER	TOTAL MERCURY (FISH TISSUE)	5B	2010	2023	LOW
WHITE RIVER, EAST FORK	5120208170060	DAVIESS	INW08P1016_00	DOGWOOD LAKE	TOTAL MERCURY (FISH TISSUE)	5B	2010	2023	LOW
WHITE RIVER, EAST FORK	5120208170060	MONROE	INW08P1024_00	MONROE RESERVOIR (LOWER)	ALGAE	5A	1998	2011	MEDIUM
WHITE RIVER, EAST FORK	5120208170060	MONROE	INW08P1024_00	MONROE RESERVOIR (LOWER)	TASTE AND ODOR	5A	1998	2011	MEDIUM
WHITE RIVER, EAST FORK	5120208170060	MONROE	INW08P1024_00	MONROE RESERVOIR (LOWER)	TOTAL MERCURY (FISH TISSUE)	5B	2010	2023	LOW
WHITE RIVER, EAST FORK	5120208010050	WASHINGTON	INW08P1051_00	JOHN HAYS LAKE	ALGAE	5A	2002	2015	MEDIUM
WHITE RIVER, EAST FORK	5120208010050	WASHINGTON	INW08P1051_00	JOHN HAYS LAKE	TASTE AND ODOR	5A	2002	2015	MEDIUM
WHITE RIVER, EAST FORK	5120208090010	MONROE	INW08P1111_00	WEIMER LAKE	TOTAL MERCURY (FISH TISSUE)	5B	2010	2023	LOW
WHITE RIVER, EAST FORK	5120208080040	MONROE	INW08P1140_00	MONROE RESERVOIR (UPPER)	ALGAE	5A	1998	2011	MEDIUM
WHITE RIVER, EAST FORK	5120208080040	MONROE	INW08P1140_00	MONROE RESERVOIR (UPPER)	TASTE AND ODOR	5A	1998	2011	MEDIUM
WHITE RIVER, EAST FORK	5120208080040	MONROE	INW08P1140_00	MONROE RESERVOIR (UPPER)	TOTAL MERCURY (FISH TISSUE)	5B	2010	2023	LOW

STATUS OF CATEGORY 4 WATERS AS OF APRIL 1, 2012

In accordance with USEPA guidance[1], Indiana's Category 4 waters are identified in Indiana's Consolidated List, which is included in Indiana's 2012 Integrated Monitoring and Assessment Report, Appendix B. Category 4 consists of impairments for which a Total Maximum Daily Load (TMDL) is not required. The subcategories of Indiana's Category 4 list are described below:

- Category 4A consists of impairments for which a TMDL has been approved by U.S. EPA and is expected to result in attainment of all applicable WQS.
- Category 4B consists of impairments for which other pollution control requirements are expected to result in the attainment of the WQS in a reasonable period of time.
- Category 4C consists of impairments that are not caused by a pollutant and as such, do not require a TMDL.

Categories 4 and 5 of IDEM's Consolidated List together provide the most comprehensive assessment of impairment of Indiana waters to date. With each 303(d) listing cycle, U.S. EPA requests an update on the status of Indiana's Category 4 waters to facilitate tracking of all known impairments. These impairments and their current status are discussed in the following sections.

Category 4A Impairments

Category 4A consists of impairments for which a TMDL has been approved by U.S. EPA and is expected to result in attainment of all applicable WQS. IDEM's progress in TMDL development since the 2010 cycle is discussed in the Notice of Comment Period published on Februrary 8, 2012 and the narrative accompanying IDEM's draft 2012 303(d) list submission. The discussion in this appendix is intended to provide a comprehensive update on all TMDLs approved to date and the impairments they cover. Table 1 provides a list of all TMDLs approved to date and a key for their corresponding impairments in Table 2. Table 2 also identifies any assessment units in Category 4A that have changed due to resegmentation since the TMDL was approved in order to facilitate tracking within U.S. EPA's National TMDL Tracking System. This information appears in the columns with updated assessment unit IDs and names where applicable.

With the Agency's draft 2012 303(d) list submission, IDEM has developed nine hundred forty seven (947) TMDLs now approved by U.S. EPA (Table 1). There are more than one hundred ninety (190) TMDLs either in progress or planned for the 2014 cycle. IDEM's two-year TMDL development schedule is located in Attachment 4 of IDEM's 2010 303(d) submission.

[1] For the development of Indiana's Consolidated List, IDEM has followed, to the degree possible, the 305(b) and 303(d) reporting methods outlined in the U.S. EPA's guidance document entitled, "Guidance for 2006 Assessment, Listing and Reporting Requirements Pursuant to Sections 303(d), 305(b) and 314 of the Clean Water Act" published in February, 2005, and the additional guidance provided in the following documents: U.S. EPA memorandum "Information Concerning 2008 Clean Water Act Sections 303(d), 305(b), and 314 Integrated Reporting and Listing Decisions" published in 2006; U.S. EPA memorandum "Information Concerning 2010 Clean Water Act Sections 303(d), 305(b), and 314 Integrated Reporting and Listing Decisions" published in 2009; and the U.S. EPA memorandum "Information Concerning 2012 Clean Water Act Sections 303(d), 305(b), and 314 Integrated Reporting and Listing Decisions" published in 2011.

Table 1: All TMDLs approved as of IDEM's draft 2012 303(d) list submission.

TMDL KEY	APPROVAL DATE	TMDL DOCUMENT TITLE
1	3/5/2001	Dissolved Oxygen and Ammonia TMDL Development for Kokomo Creek, Indiana: Final
2	3/1/2004	Trail Creek *Escherichia Coli* TMDL Report
3	3/31/2004	Fall Creek TMDL Study
4	3/31/2004	Pleasant Run and Bean Creek TMDL Study
5	3/31/2004	White River TMDL Study
6	4/9/2004	West Fork White River, Muncie to Hamilton-Marion County Line TMDL for *E. coli* Bacteria: TMDL Report
7	7/21/2004	Total Maximum Daily Load for *Escherichia coli* (*E. coli*) for the St. Joseph River, Elkhart and St. Joseph Counties
8	9/1/2004	Lake Michigan Shoreline TMDL for *E. coli* Bacteria
9	9/27/2004	Salt Creek *E. coli* TMDL
10	12/13/2004	Total Maximum Daily Load (TMDL) for *Escherichia coli* (*E. coli*) for the Prairie Creek Watershed, Daviess County
11	1/28/2005	Little Calumet and Portage Burns Waterway TMDL for *E. coli* Bacteria
12	3/28/2005	Total Maximum Daily Load for *Escherichia coli* (*E. coli*) for the Lower Eel River Watershed Clay, Owen, Greene, Vigo, and Sullivan Counties
13	3/31/2005	Total Maximum Daily Load for *Escherichia coli* (*E. coli*) For the Upper Mill Creek Watershed, Hendricks, Putnam, Morgan, and Owen Counties
14	4/5/2005	Total Maximum Daily Load for *Escherichia coli* (*E. coli*) for the Kessinger Ditch Watershed, Knox County
15	4/29/2005	Total Maximum Daily Load (TMDL) for *Escherichia coli* (*E. coli*) for the First Creek Watershed, Martin, Daviess, and Greene Counties
16	7/19/2005	Total Maximum Daily Load for *Escherichia coli (E. coli)* for the Indian Creek Watershed, Morgan and Johnson County
17	7/21/2005	Total Maximum Daily Load for *Escherichia coli* (*E. coli*) for the Middle West Fork White River Watershed, Morgan, Owen, and Greene Counties
18	9/22/2005	Total Maximum Daily Load for *Escherichia coli* (*E. coli*) for the Flatrock-Haw Creek Watershed in Henry, Fayette, Rush, Decatur, Shelby, and Bartholomew Counties
19	3/1/2006	Total Maximum Daily Load for *Escherichia coli* (*E. coli*) for the Lambs Creek Watershed, Morgan County
20	4/2/2006	Total Maximum Daily Load for *Escherichia coli (E. coli)* for the Beanblossom Creek Watershed, Brown and Monroe Counties
21	6/8/2006	Total Maximum Daily Load for *Escherichia coli (E. coli)* For the Plummer Creek Watershed, Greene County
22	7/31/2006	Total Maximum Daily Load for *E. coli* Impairment Big Blue River Watershed, Henry and Rush Counties
23	8/3/2006	Total Maximum Daily Load for *Escherichia coli (E. coli)* for the Richland Creek Watershed, Greene, Monroe, and Owen Counties
24	8/21/2006	Total Maximum Daily Load for *E. coli* Impairment St. Marys River Watershed and Maumee River, Adams and Allen Counties

TMDL KEY	APPROVAL DATE	TMDL DOCUMENT TITLE
25	9/22/2006	Total Maximum Daily Load for Impaired Biotic Communities and Nutrients for the Blue Creek/Habegger Ditch and Yellow Creek Watersheds, Adams County
26	9/22/2006	Wabash River Nutrient and Pathogen TMDL Development: Public Review Draft
27	5/14/2007	Total Maximum Daily Load for *Escherichia coli (E. coli)* for the Sugar Creek Watershed, Hancock, Henry, Johnson, Madison, and Shelby Counties
28	7/16/2007	Limberlost Creek Watershed Sediment and Nutrient TMDL Development: Public Review Draft
29	7/26/2007	Total Maximum Daily Load for *Escherichia coli (E. coli)* for the East Fork Whitewater River Watershed, Wayne, Union, Fayette, and Franklin Counties
30	8/16/2007	Total Maximum Daily Load for *Escherichia coli (E. coli)* West Fork White River (WFWR) Owen County Tributary Watershed - Owen, Greene, and Monroe Counties
31	4/23/2008	Duck Creek, Pipe Creek, Killbuck Creek, and Stony Creek TMDLs for *E. coli* Bacteria: Final TMDL Report
32	7/31/2008	South Fork Wildcat Creek Watershed Pathogen, Sediment, and Nutrient TMDL Development
33	4/2/2009	Final Total Maximum Daily Load for *Escherichia coli* (*E. coli*) For the West Fork Whitewater Watershed, Randolph, Wayne, Fayette, Henry, and Franklin Counties
34	9/29/2009	Total Maximum Daily Load Report for the Kankakee/Iroquois Watershed: Final
35	9/24/2010	Total Maximum Daily Load for *Escherichia coli (E. coli)* for the Upper Wildcat Creek Watershed, Howard, Tipton, Grant, and Madison Counties
36	9/24/2010	Total Maximum Daily Load for *Escherichia coli (E. coli)* for the Middle Fork Wildcat Creek Watershed, Clinton, Carroll, Tippecanoe, and Howard Counties
37	9/24/2010	Total Maximum Daily Load for *Escherichia coli (E. coli)* for the Lower Wildcat Creek Watershed, Carroll, Clinton, Howard, Tippecanoe, and Tipton Counties
38	9/20/2010	Total Maximum Daily Load for *Escherichia coli (E. coli)* for the Galena River Watershed, La Porte and St. Joseph Counties
39	9/7/2011	Total Maximum Daily Load for *Escherichia coli (E. coli)* in the Highland-Pigeon Creek Watershed and Total Phosphorous for Hurricane Creek, Gibson, Pike, Vanderburgh, Posey, and Warrick Counties
40	9/30/2011	Total Maximum Daily Load for *Escherichia coli (E. coli)* in the Cicero Creek Watershed, Hamilton, Tipton, Boone and Clinton Counties
41	9/20/2011	Total Maximum Daily Load for *Escherichia coli (E. coli)* in the Upper White River Headwaters Watershed in Randolph, Delaware, and Henry Counties

Table 2: All impairments in Category 4A of Indiana's Consolidated List as of IDEM's 2012 303(d) submission.

BASIN	HYDROLOGIC UNIT CODE	COUNTY	ASSESSMENT UNIT ID (APPROVED TMDL)	ASSESSMENT UNIT NAME (APPROVED TMDL)	ASSESSMENT UNIT ID (UPDATED)	ASSESSMENT UNIT NAME (UPDATED)	CAUSE OF IMPAIRMENT	IR CYCLE	TMDL KEY
UPPER WABASH	5120107010110	HOWARD	INB071B_T1007	KOKOMO CREEK - HEADWATERS	INB0718_T1006	KOKOMO CREEK - UNNAMED TRIBUTARY	AMMONIA	2006	1
UPPER WABASH	5120107010110	HOWARD	INB071B_T1007	KOKOMO CREEK - HEADWATERS	INB0718_01	KOKOMO CREEK	AMMONIA	2006	1
UPPER WABASH	5120107010110	HOWARD	INB071B_T1007	KOKOMO CREEK - HEADWATERS	INB0718_T1006	KOKOMO CREEK - UNNAMED TRIBUTARY	DISSOLVED OXYGEN	2006	1
UPPER WABASH	5120107010110	HOWARD	INB071B_T1007	KOKOMO CREEK - HEADWATERS	INB0718_01	KOKOMO CREEK	DISSOLVED OXYGEN	2006	1
GREAT LAKES	4040001070010	LA PORTE	INC0171_T1072	EAST BRANCH TRAIL CREEK			E. COLI	2006	2
GREAT LAKES	4040001070030	LA PORTE	INC0172_00	WEST BRANCH TRAIL CREEK AND OTHER TRIBS	INC0113_01	TRAIL CREEK, WEST BRANCH	E. COLI	2006	2
GREAT LAKES	4040001070030	LA PORTE	INC0172_00	WEST BRANCH TRAIL CREEK AND OTHER TRIBS	INC0113_T1003	TRAIL CREEK, WEST BRANCH - UNNAMED TRIBUTARY	E. COLI	2006	2
GREAT LAKES	4040001070030	LA PORTE	INC0172_00	WEST BRANCH TRAIL CREEK AND OTHER TRIBS	INC0113_T1006	WOLF RUN	E. COLI	2006	2
GREAT LAKES	4040001070030	LA PORTE	INC0172_00	WEST BRANCH TRAIL CREEK AND OTHER TRIBS	INC0113_T1001	NORRIS DITCH	E. COLI	2006	2
GREAT LAKES	4040001070030	LA PORTE	INC0172_00	WEST BRANCH TRAIL CREEK AND OTHER TRIBS	INC0113_T1004	TRAIL CREEK, WEST BRANCH - UNNAMED TRIBUTARY	E. COLI	2006	2
GREAT LAKES	4040001070030	LA PORTE	INC0172_00	WEST BRANCH TRAIL CREEK AND OTHER TRIBS	INC0113_T1002	KEIFFER DITCH	E. COLI	2006	2
GREAT LAKES	4040001070030	LA PORTE	INC0172_T1073	West Branch Trail Creek - Waterford Cr	INC0113_T1005	WATERFORD CREEK	E. COLI	2006	2
GREAT LAKES	4040001070030	LA PORTE	INC0172_T1073	West Branch Trail Creek - Waterford Cr	INC0113_02	TRAIL CREEK, WEST BRANCH	E. COLI	2006	2
GREAT LAKES	4040001070030	LA PORTE	INC0173_T1020	TRAIL CREEK	INC0115_01	TRAIL CREEK	E. COLI	2006	2
WEST FORK WHITE	5120201110020	MARION	INW01B2_T1049	FALL CREEK			E. COLI	2006	3
WEST FORK WHITE	5120201110050	MARION	INW01B5_T1050	FALL CREEK-DEVON CREEK			E. COLI	2006	3
WEST FORK WHITE	5120201110060	MARION	INW01B6_T1051	FALL CREEK			E. COLI	2006	3
WEST FORK WHITE	5120201130030	MARION	INW01D3_T1062	PLEASANT RUN			E. COLI	2006	4
WEST FORK WHITE	5120201130040	MARION	INW01D4_T1063	PLEASANT RUN			E. COLI	2006	4

BASIN	HYDROLOGIC UNIT CODE	COUNTY	ASSESSMENT UNIT ID (APPROVED TMDL)	ASSESSMENT UNIT NAME (APPROVED TMDL)	ASSESSMENT UNIT ID (UPDATED)	ASSESSMENT UNIT NAME (UPDATED)	CAUSE OF IMPAIRMENT	IR CYCLE	TMDL KEY
WEST FORK WHITE	5120201130100	JOHNSON	INW01DA_M1077	WHITE RIVER-MANN CREEK/HARNESS DITCH			E. COLI	2006	5
WEST FORK WHITE	5120201090050	MARION	INW0195_M1054	WHITE RIVER-HAVERSTICK CREEK/HOWLAND DITCH TRIBUTARYS			E. COLI	2006	5
WEST FORK WHITE	5120201090080	MARION	INW0198_M1118	WHITE RIVER			E. COLI	2006	5
WEST FORK WHITE	5120201130020	MARION	INW01D2_M1059	WHITE RIVER			E. COLI	2006	5
WEST FORK WHITE	5120201130040	MARION	INW01D4_M1060	WHITE RIVER			E. COLI	2006	5
WEST FORK WHITE	5120201130060	MARION	INW01D6_M1075	WHITE RIVER			E. COLI	2006	5
WEST FORK WHITE	5120201130080	MARION	INW01D8_M1076	WHITE RIVER			E. COLI	2006	5
WEST FORK WHITE	5120201010130	DELAWARE	INW011D_T1009	WHITE RIVER			E. COLI	2006	6
WEST FORK WHITE	5120201020060	DELAWARE	INW0126_T1010	WHITE RIVER			E. COLI	2006	6
WEST FORK WHITE	5120201030010	DELAWARE	INW0131_T1013	WHITE RIVER			E. COLI	2006	6
WEST FORK WHITE	5120201040100	HAMILTON	INW014A_T1019	WHITE RIVER-PERKINSVILLE			E. COLI	2006	6
WEST FORK WHITE	5120201070010	HAMILTON	INW0171_T1027	WHITE RIVER - Pipe Cr to Duck Cr			E. COLI	2006	6
WEST FORK WHITE	5120201070020	HAMILTON	INW0172_T1032	WHITE RIVER - Duck Cr to Riverwood			E. COLI	2006	6
WEST FORK WHITE	5120201070030	HAMILTON	INW0173_T1033	WHITE RIVER			E. COLI	2006	6
WEST FORK WHITE	5120201090010	HAMILTON	INW0191_M1038	WHITE RIVER			E. COLI	2006	6
WEST FORK WHITE	5120201090020	HAMILTON	INW0192_M1052	WHITE RIVER			E. COLI	2006	6
WEST FORK WHITE	5120201030020	MADISON	INW0132_T1014	WHITE RIVER			E. COLI	2006	6
WEST FORK WHITE	5120201030030	MADISON	INW0133_T1015	White River - Chesterfield to Anderson			E. COLI	2006	6
WEST FORK WHITE	5120201040080	MADISON	INW0148_T1018	WHITE RIVER			E. COLI	2006	6
GREAT LAKES	4050001220010	ELKHART	INJ01P1_M1007	ST. JOSEPH RIVER			E. COLI	2006	7

BASIN	HYDROLOGIC UNIT CODE	COUNTY	ASSESSMENT UNIT ID (APPROVED TMDL)	ASSESSMENT UNIT NAME (APPROVED TMDL)	ASSESSMENT UNIT ID (UPDATED)	ASSESSMENT UNIT NAME (UPDATED)	CAUSE OF IMPAIRMENT	IR CYCLE	TMDL KEY
GREAT LAKES	4050001240010	ST JOSEPH	INJ01T1_M1006	ST. JOSEPH RIVER			E. COLI	2006	7
GREAT LAKES	4050001240020	ST JOSEPH	INJ01T2_M1005	ST. JOSEPH RIVER			E. COLI	2006	7
GREAT LAKES	4050001240030	ST JOSEPH	INJ01T3_M1004	ST. JOSEPH RIVER			E. COLI	2006	7
GREAT LAKES	4050001240040	ST JOSEPH	INJ01T4_M1003	ST. JOSEPH RIVER			E. COLI	2006	7
GREAT LAKES	4050001240060	ST JOSEPH	INJ01T6_M1001	ST. JOSEPH RIVER			E. COLI	2006	7
GREAT LAKES	4040001090010	LA PORTE	INC0191G_G1092	LAKE MICHIGAN SHORELINE-LAPORTE	INC0112G_G1092	MICHIGAN, LAKE	E. COLI	2006	8
GREAT LAKES	4040001020010	LAKE	INC0121G_G1074	LAKE MICHIGAN SHORELINE EAST OF IHC	INC0163G_G1074	MICHIGAN, LAKE	E. COLI	2006	8
GREAT LAKES	4040001020010	LAKE	INC0121G_G1075	LAKE MICHIGAN SHORELINE WEST OF IHC	INC0163G_G1075	MICHIGAN, LAKE	E. COLI	2006	8
GREAT LAKES	4040001080010	PORTER	INC0181G_G1093	LAKE MICHIGAN SHORELINE-DUNES	INC0163G_G1093	MICHIGAN, LAKE	E. COLI	2006	8
GREAT LAKES	4040001050010	PORTER	INC0151_T1012	SALT CREEK	INC0131_02	SALT CREEK	E. COLI	2006	9
GREAT LAKES	4040001050010	PORTER	INC0151_T1012	SALT CREEK	INC0131_01	SALT CREEK	E. COLI	2006	9
GREAT LAKES	4040001050020	PORTER	INC0152_T1013	SALT CREEK			E. COLI	2006	9
GREAT LAKES	4040001050020	PORTER	INC0152_T1100	SALT CREEK			E. COLI	2006	9
GREAT LAKES	4040001050030	PORTER	INC0153_T1015	SALT CREEK	INC0133_T1030	SALT CREEK	E. COLI	2006	9
GREAT LAKES	4040001050050	PORTER	INC0155_T1017	SALT CREEK	INC0133_T1031	SALT CREEK	E. COLI	2006	9
GREAT LAKES	4040001050050	PORTER	INC0155_T1088	SALT CREEK	INC0133_T1033	SALT CREEK	E. COLI	2006	9
WEST FORK WHITE	5120202080010	DAVIESS	INW0281_00	NORTH FORK PRAIRIE CREEK-HEADWATER TRIBUTARYS			E. COLI	2006	10
WEST FORK WHITE	5120202080010	DAVIESS	INW0281_T1044	NORTH FORK PRAIRIE CREEK			E. COLI	2006	10
WEST FORK WHITE	5120202080020	DAVIESS	INW0282_00	BARNES CREEK AND OTHER TRIBUTARYS			E. COLI	2006	10
WEST FORK WHITE	5120202080020	DAVIESS	INW0282_T1046	NORTH FORK PRAIRIE CREEK			E. COLI	2006	10
WEST FORK WHITE	5120202080030	DAVIESS	INW0283_00	BETHEL CREEK AND OTHER TRIBUTARYS			E. COLI	2006	10

BASIN	HYDROLOGIC UNIT CODE	COUNTY	ASSESSMENT UNIT ID (APPROVED TMDL)	ASSESSMENT UNIT NAME (APPROVED TMDL)	ASSESSMENT UNIT ID (UPDATED)	ASSESSMENT UNIT NAME (UPDATED)	CAUSE OF IMPAIRMENT	IR CYCLE	TMDL KEY
WEST FORK WHITE	5120202080030	DAVIESS	INW0283_T1047	NORTH FORK PRAIRIE CREEK			E. COLI	2006	10
WEST FORK WHITE	5120202080040	DAVIESS	INW0284_00	FLAT CREEK AND OTHER TRIBUTARYS			E. COLI	2006	10
WEST FORK WHITE	5120202080040	DAVIESS	INW0284_T1049	SOUTH FORK PRAIRIE CREEK			E. COLI	2006	10
WEST FORK WHITE	5120202080050	DAVIESS	INW0285_00	DINKIN CREEK AND OTHER TRIBUTARYS			E. COLI	2006	10
WEST FORK WHITE	5120202080050	DAVIESS	INW0285_T1050	SOUTH FORK PRAIRIE CREEK			E. COLI	2006	10
WEST FORK WHITE	5120202080060	DAVIESS	INW0286_T1051	SOUTH FORK PRAIRIE CREEK			E. COLI	2006	10
WEST FORK WHITE	5120202080060	DAVIESS	INW0286_T1166	ANTIOCH CREEK			E. COLI	2006	10
WEST FORK WHITE	5120202080060	DAVIESS	INW0286_T1167	EAGAN DITCH BASIN			E. COLI	2006	10
WEST FORK WHITE	5120202080070	DAVIESS	INW0287_00	KILLION CANAL AND OTHER TRIBUTARIES			E. COLI	2006	10
WEST FORK WHITE	5120202080070	DAVIESS	INW0287_T1063	PRAIRIE CREEK			E. COLI	2006	10
WEST FORK WHITE	5120202080080	DAVIESS	INW0288_T1064	PRAIRIE CREEK			E. COLI	2006	10
GREAT LAKES	4040001040020	LAKE	INC0142_T1009	Little Calumet River	INC0158_T1005	LITTLE CALUMET RIVER	E. COLI	2006	11
GREAT LAKES	4040001040030	LAKE	INC0143_T1090	BURNS DITCH			E. COLI	2006	11
GREAT LAKES	7120003030050	LAKE	INK0335_T1004	LITTLE CALUMET RIVER	INK0335_01	LITTLE CALUMET RIVER	E. COLI	2006	11
GREAT LAKES	7120003030050	LAKE	INK0335_T1005	LITTLE CALUMET RIVER	INK0335_02	LITTLE CALUMET RIVER	E. COLI	2006	11
GREAT LAKES	7120003030060	LAKE	INK0336_T1002	LITTLE CALUMET RIVER	INK0335_03	LITTLE CALUMET RIVER	E. COLI	2006	11
GREAT LAKES	4040001040030	PORTER	INC0143_T1010	BURNS DITCH			E. COLI	2006	11
GREAT LAKES	4040001060010	PORTER	INC0161_T1023	LITTLE CALUMET RIVER HEADWATERS	INC0141_T1002	LITTLE CALUMET RIVER, EAST ARM - UNNAMED TRIBUTARY	E. COLI	2006	11
GREAT LAKES	4040001060010	PORTER	INC0161_T1023	LITTLE CALUMET RIVER HEADWATERS	INC0141_01	LITTLE CALUMET RIVER, EAST ARM	E. COLI	2006	11
GREAT LAKES	4040001060020	PORTER	INC0162_T1060	LITTLE CALUMET RIVER	INC0142_01	LITTLE CALUMET RIVER, EAST ARM	E. COLI	2006	11
GREAT LAKES	4040001060020	PORTER	INC0162_T1082	LITTLE CALUMET RIVER	INC0142_01	LITTLE CALUMET RIVER, EAST ARM	E. COLI	2006	11

BASIN	HYDROLOGIC UNIT CODE	COUNTY	ASSESSMENT UNIT ID (APPROVED TMDL)	ASSESSMENT UNIT NAME (APPROVED TMDL)	ASSESSMENT UNIT ID (UPDATED)	ASSESSMENT UNIT NAME (UPDATED)	CAUSE OF IMPAIRMENT	IR CYCLE	TMDL KEY
GREAT LAKES	4040001060030	PORTER	INC0163_T1061	LITTLE CALUMET RIVER	INC0143_04	LITTLE CALUMET RIVER, EAST ARM	E. COLI	2006	11
GREAT LAKES	4040001060040	PORTER	INC0164_T1018	Little Calumet River - East Arm	INC0143_04	LITTLE CALUMET RIVER, EAST ARM	E. COLI	2006	11
GREAT LAKES	4040001060040	PORTER	INC0164_T1086	LITTLE CALUMET RIVER	INC0143_04	LITTLE CALUMET RIVER, EAST ARM	E. COLI	2006	11
GREAT LAKES	4040001060040	PORTER	INC0164_T1108	Portage Burns Waterway	INC0143_04	LITTLE CALUMET RIVER, EAST ARM	E. COLI	2006	11
GREAT LAKES	4040001060040	PORTER	INC0164_T1108	Portage Burns Waterway	INC0159_02	LITTLE CALUMET RIVER	E. COLI	2006	11
WEST FORK WHITE	5120203080040	CLAY	INW0384_00	BIRCH CREEK-LITTLE BIRCH CREEK			E. COLI	2006	12
WEST FORK WHITE	5120203080050	CLAY	INW0385_00	EAST FORK BIRCH CREEK			E. COLI	2006	12
WEST FORK WHITE	5120203080060	CLAY	INW0386_00	BIRCH CREEK-PRAIRIE CREEK			E. COLI	2006	12
WEST FORK WHITE	5120203080070	CLAY	INW0387_00	BRUSH CREEK-CROOKED CREEK			E. COLI	2006	12
WEST FORK WHITE	5120203080080	CLAY	INW0388_00	BIRCH CREEK-OUTLET (ZION CHURCH)			E. COLI	2006	12
WEST FORK WHITE	5120203090020	CLAY	INW0392_00	SPLUNGE CREEK-CUTOFF/LITTLE SLOUGH			E. COLI	2006	12
WEST FORK WHITE	5120203090030	CLAY	INW0393_T1014	EEL RIVER			E. COLI	2006	12
WEST FORK WHITE	5120203090040	CLAY	INW0394_T1016	EEL RIVER			E. COLI	2006	12
WEST FORK WHITE	5120203090050	CLAY	INW0395_T1019	CONNELLY DITCH-HEADWATERS			E. COLI	2006	12
WEST FORK WHITE	5120203090060	CLAY	INW0396_00	CLAY CITY TRIB			E. COLI	2006	12
WEST FORK WHITE	5120203090060	CLAY	INW0396_T1020	CONNELLY DITCH			E. COLI	2006	12
WEST FORK WHITE	5120203090070	CLAY	INW0397_T1018	EEL RIVER			E. COLI	2006	12
WEST FORK WHITE	5120203090080	CLAY	INW0398_T1015	EEL RIVER			E. COLI	2006	12
WEST FORK WHITE	5120203090080	CLAY	INW0398_T1017	WABASH & ERIE CANAL			E. COLI	2006	12
WEST FORK WHITE	5120203090090	GREENE	INW0399_00	LAGOON CREEK-HOWESVILLE DITCH			E. COLI	2006	12

BASIN	HYDROLOGIC UNIT CODE	COUNTY	ASSESSMENT UNIT ID (APPROVED TMDL)	ASSESSMENT UNIT NAME (APPROVED TMDL)	ASSESSMENT UNIT ID (UPDATED)	ASSESSMENT UNIT NAME (UPDATED)	CAUSE OF IMPAIRMENT	IR CYCLE	TMDL KEY
WEST FORK WHITE	5120203090120	GREENE	INW039C_00	NEED/BRUSH CREEK AND OTHER TRIBUTARYS			E. COLI	2006	12
WEST FORK WHITE	5120203090120	GREENE	INW039C_T1023	LICK CREEK			E. COLI	2006	12
WEST FORK WHITE	5120203090120	GREENE	INW039C_T1024	EEL RIVER			E. COLI	2006	12
WEST FORK WHITE	5120203090140	GREENE	INW039D_T1025	EEL RIVER			E. COLI	2006	12
WEST FORK WHITE	5120203090100	OWEN	INW039A_T1021	LICK CREEK			E. COLI	2006	12
WEST FORK WHITE	5120203090110	OWEN	INW039B_T1022	LICK CREEK			E. COLI	2006	12
WEST FORK WHITE	5120203060010	HENDRICKS	INW0361_T1010	MILL CREEK-HEADWATERS (HENDRICKS)			E. COLI	2006	13
WEST FORK WHITE	5120203060020	HENDRICKS	INW0362_00	CRITTENDEN CREEK			E. COLI	2006	13
WEST FORK WHITE	5120203060020	HENDRICKS	INW0362_T1011	MILL CREEK			E. COLI	2006	13
WEST FORK WHITE	5120203060030	HENDRICKS	INW0363_00	EAST FORK MILL CREEK-HEADWATERS			E. COLI	2006	13
WEST FORK WHITE	5120203060040	HENDRICKS	INW0364_00	EAST FORK MILL CREEK-LOWER			E. COLI	2006	13
WEST FORK WHITE	5120203060060	HENDRICKS	INW0366_00	MUD CREEK-HEADWATERS (HENDRICKS)			E. COLI	2006	13
WEST FORK WHITE	5120203060070	MORGAN	INW0367_00	MUD CREEK-LOWER (HENDRICKS)			E. COLI	2006	13
WEST FORK WHITE	5120203060150	OWEN	INW036F_00	MILL CREEK-UPSTREAM CAGLES MILL LAKE			E. COLI	2006	13
WEST FORK WHITE	5120203060050	PUTNAM	INW0365_00	SALLUST BRANCH TRIBUTARYS			E. COLI	2006	13
WEST FORK WHITE	5120203060050	PUTNAM	INW0365_T1012	MILL CREEK			E. COLI	2006	13
WEST FORK WHITE	5120203060160	PUTNAM	INW036G_00	DOE CREEK-FERGUSON BRANCH			E. COLI	2006	13
WEST FORK WHITE	5120202090070	DAVIESS	INW0297_T1043	KESSINGER DITCH			E. COLI	2006	14
WEST FORK WHITE	5120202090040	KNOX	INW0294_T1041	KESSINGER DITCH			E. COLI	2006	14

BASIN	HYDROLOGIC UNIT CODE	COUNTY	ASSESSMENT UNIT ID (APPROVED TMDL)	ASSESSMENT UNIT NAME (APPROVED TMDL)	ASSESSMENT UNIT ID (UPDATED)	ASSESSMENT UNIT NAME (UPDATED)	CAUSE OF IMPAIRMENT	IR CYCLE	TMDL KEY
WEST FORK WHITE	5120202090050	KNOX	INW0295_00	ROBERSON DITCH WITH INDIAN AND FLAT CREEK TRIBUTARIES			E. COLI	2006	14
WEST FORK WHITE	5120202090060	KNOX	INW0296_00	OPOSSUM BRANCH/STEEN DT/REEL CR			E. COLI	2006	14
WEST FORK WHITE	5120202090060	KNOX	INW0296_T1042	KESSINGER DITCH			E. COLI	2006	14
WEST FORK WHITE	5120202050060	DAVIESS	INW0256_00	FIRST CREEK-UNNAMED TRIBUTARY			E. COLI	2006	15
WEST FORK WHITE	5120202050060	DAVIESS	INW0256_T1030	FIRST CREEK			E. COLI	2006	15
WEST FORK WHITE	5120202050070	GREENE	INW0257_00	FIRST CREEK-UNNAMED TRIBUTARYS			E. COLI	2006	15
WEST FORK WHITE	5120202050070	GREENE	INW0257_T1030	FIRST CREEK-ROCKY BRANCH AND OTHER TRIBUTARIES			E. COLI	2006	15
WEST FORK WHITE	5120202050070	GREENE	INW0257_T1031	FIRST CREEK			E. COLI	2006	15
WEST FORK WHITE	5120202050050	MARTIN	INW0255_00	FIRST CREEK-LAKE GREENWOOD INLET STREAMS			E. COLI	2006	15
WEST FORK WHITE	5120201170010	JOHNSON	INW01H1_T1097	INDIAN CREEK ABOVE LAMB LAKE			E. COLI	2006	16
WEST FORK WHITE	5120201170010	JOHNSON	INW01H1_T1099	INDIAN CREEK BELOW LAMB LAKE			E. COLI	2006	16
WEST FORK WHITE	5120201170020	JOHNSON	INW01H2_00	GOOSE CREEK			E. COLI	2006	16
WEST FORK WHITE	5120201170020	JOHNSON	INW01H2_T1098	INDIAN CREEK			E. COLI	2006	16
WEST FORK WHITE	5120201170030	MORGAN	INW01H3_T1099	INDIAN CREEK			E. COLI	2006	16
WEST FORK WHITE	5120201170040	MORGAN	INW01H4_00	OLIVER CREEK AND UNNAMED TRIBUTARY			E. COLI	2006	16
WEST FORK WHITE	5120201170040	MORGAN	INW01H4_T1100	INDIAN CREEK			E. COLI	2006	16
WEST FORK WHITE	5120201170040	MORGAN	INW01H4_T1101	CROOKED CREEK			E. COLI	2006	16
WEST FORK WHITE	5120201170040	MORGAN	INW01H4_T1102	PIKE CREEK			E. COLI	2006	16
WEST FORK WHITE	5120201170050	MORGAN	INW01H5_00	CAMP CREEK			E. COLI	2006	16

BASIN	HYDROLOGIC UNIT CODE	COUNTY	ASSESSMENT UNIT ID (APPROVED TMDL)	ASSESSMENT UNIT NAME (APPROVED TMDL)	ASSESSMENT UNIT ID (UPDATED)	ASSESSMENT UNIT NAME (UPDATED)	CAUSE OF IMPAIRMENT	IR CYCLE	TMDL KEY
WEST FORK WHITE	5120201170050	MORGAN	INW01H5_T1101	INDIAN CREEK			E. COLI	2006	16
WEST FORK WHITE	5120201170060	MORGAN	INW01H6_T1102	INDIAN CREEK			E. COLI	2006	16
WEST FORK WHITE	5120201170070	MORGAN	INW01H7_00	SAND CREEK AND UNNAMED TRIBUTARY			E. COLI	2006	16
WEST FORK WHITE	5120201170070	MORGAN	INW01H7_T1103	INDIAN CREEK			E. COLI	2006	16
WEST FORK WHITE	5120202020150	GREENE	INW022F_M1061	WHITE RIVER			E. COLI	2006	17
WEST FORK WHITE	5120201140030	MORGAN	INW01E3_M1079	WHITE RIVER			E. COLI	2006	17
WEST FORK WHITE	5120201140040	MORGAN	INW01E4_M1080	WHITE RIVER			E. COLI	2006	17
WEST FORK WHITE	5120201140060	MORGAN	INW01E6_M1081	WHITE RIVER			E. COLI	2006	17
WEST FORK WHITE	5120201140130	MORGAN	INW01ED_M1082	WHITE RIVER-HENDERSON BRIDGE			E. COLI	2006	17
WEST FORK WHITE	5120201140140	MORGAN	INW01EE_00	CLEAR CREEK-EAST/WEST/GRASSY FORKS			E. COLI	2006	17
WEST FORK WHITE	5120201160010	MORGAN	INW01G1_M1092	WHITE RIVER			E. COLI	2006	17
WEST FORK WHITE	5120201160020	MORGAN	INW01G2_00	SYCAMORE CREEK			E. COLI	2006	17
WEST FORK WHITE	5120201170030	MORGAN	INW01G3_00	HIGHLAND CREEK			E. COLI	2006	17
WEST FORK WHITE	5120201170030	MORGAN	INW01G3_M1093	WHITE RIVER			E. COLI	2006	17
WEST FORK WHITE	5120201160060	MORGAN	INW01G6_M1094	WHITE RIVER			E. COLI	2006	17
WEST FORK WHITE	5120201180030	MORGAN	INW01J3_M1104	WHITE RIVER-PARAGON BRIDGE			E. COLI	2006	17
WEST FORK WHITE	5120201180060	MORGAN	INW01J6_M1105	WHITE RIVER			E. COLI	2006	17
WEST FORK WHITE	5120201180090	OWEN	INW01J9_M1106	WHITE RIVER			E. COLI	2006	17
WEST FORK WHITE	5120202020010	OWEN	INW0221_M1009	WHITE RIVER			E. COLI	2006	17
WEST FORK WHITE	5120202020030	OWEN	INW0223_M1010	WHITE RIVER			E. COLI	2006	17

BASIN	HYDROLOGIC UNIT CODE	COUNTY	ASSESSMENT UNIT ID (APPROVED TMDL)	ASSESSMENT UNIT NAME (APPROVED TMDL)	ASSESSMENT UNIT ID (UPDATED)	ASSESSMENT UNIT NAME (UPDATED)	CAUSE OF IMPAIRMENT	IR CYCLE	TMDL KEY
WEST FORK WHITE	5120202020050	OWEN	INW0225_00	RATTLESNAKE CREEK			E. COLI	2006	17
WEST FORK WHITE	5120202020050	OWEN	INW0225_T1059	RATTLESNAKE CREEK			E. COLI	2006	17
WEST FORK WHITE	5120202020060	OWEN	INW0226_M1012	WHITE RIVER			E. COLI	2006	17
WEST FORK WHITE	5120202020090	OWEN	INW0229_M1013	WHITE RIVER			E. COLI	2006	17
WEST FORK WHITE	5120202020100	OWEN	INW022A_T1025	EAST FORK FISH CREEK			E. COLI	2006	17
WEST FORK WHITE	5120202020030	OWEN	INW0223_T1018	MCCORMICKS CREEK			E. COLI	2008	17
WEST FORK WHITE	5120202020070	OWEN	INW0227_00	RACCOON CREEK-LITTLE RACCOON CREEK			E. COLI	2008	17
WEST FORK WHITE	5120202020100	OWEN	INW022A_00	EAST FORK FISH CREEK			E. COLI	2008	17
WEST FORK WHITE	5120202020120	OWEN	INW022C_00	FISH CREEK			E. COLI	2008	17
EAST FORK WHITE	5120205050160	BARTHOLOMEW	INW055G_00	SIDNEY BRANCH			E. COLI	2006	18
EAST FORK WHITE	5120205050170	BARTHOLOMEW	INW055H_T1016	FLATROCK RIVER-SEC 9			E. COLI	2006	18
EAST FORK WHITE	5120205050180	BARTHOLOMEW	INW055J_00	ENSLEY DITCH			E. COLI	2006	18
EAST FORK WHITE	5120205050190	BARTHOLOMEW	INW055K_T1017	FLATROCK RIVER-NORTHCLIFF			E. COLI	2006	18
EAST FORK WHITE	5120205050200	BARTHOLOMEW	INW055M_00	BIG SLOUGH			E. COLI	2006	18
EAST FORK WHITE	5120205050210	BARTHOLOMEW	INW055N_00	FLATROCK RIVER-COLUMBUS TRIBUTARYS			E. COLI	2006	18
EAST FORK WHITE	5120205050210	BARTHOLOMEW	INW055N_T1018	FLATROCK RIVER			E. COLI	2006	18
EAST FORK WHITE	5120205060080	BARTHOLOMEW	INW0568_00	HAW CREEK-COLUMBUS			E. COLI	2006	18
EAST FORK WHITE	5120205050150	BARTHOLOMEW	INW055F_T1014	FLATROCK RIVER-FLATROCK			E. COLI	2008	18
EAST FORK WHITE	5120205020100	DECATUR	INW052A_T1009	FLATROCK RIVER			E. COLI	2008	18
EAST FORK WHITE	5120205040010	DECATUR	INW0541_T1010	FLATROCK RIVER-ST. OMER			E. COLI	2008	18

BASIN	HYDROLOGIC UNIT CODE	COUNTY	ASSESSMENT UNIT ID (APPROVED TMDL)	ASSESSMENT UNIT NAME (APPROVED TMDL)	ASSESSMENT UNIT ID (UPDATED)	ASSESSMENT UNIT NAME (UPDATED)	CAUSE OF IMPAIRMENT	IR CYCLE	TMDL KEY
EAST FORK WHITE	5120205010010	HENRY	INW0511_00	FLATROCK RIVER-WILBUR WRIGHT CREEK			E. COLI	2008	18
EAST FORK WHITE	5120205010020	HENRY	INW0512_00	FLATROCK RIVER-ARMS NO. 1 & 2			E. COLI	2008	18
EAST FORK WHITE	5120205010030	HENRY	INW0513_00	FLATROCK RIVER-MUD RUN			E. COLI	2008	18
EAST FORK WHITE	5120205010040	HENRY	INW0514_00	FLATROCK RIVER-ROCK BRANCH			E. COLI	2008	18
EAST FORK WHITE	5120205010050	HENRY	INW0515_00	FLATROCK RIVER-ABOVE US40			E. COLI	2008	18
EAST FORK WHITE	5120205010060	RUSH	INW0516_T1001	FLATROCK RIVER-APPLEBUTTER CREEK			E. COLI	2008	18
EAST FORK WHITE	5120205010070	RUSH	INW0517_00	NORTHEAST TRIBUTARY (LEWISVILLE)			E. COLI	2008	18
EAST FORK WHITE	5120205010080	RUSH	INW0518_00	MILLS DITCH AND OTHER TRIBUTARYS			E. COLI	2008	18
EAST FORK WHITE	5120205010080	RUSH	INW0518_T1002	FLATROCK RIVER			E. COLI	2008	18
EAST FORK WHITE	5120205010090	RUSH	INW0519_00	WIKOFF DITCH			E. COLI	2008	18
EAST FORK WHITE	5120205010120	RUSH	INW051C_00	SHAWNEE CREEK-LOWER			E. COLI	2008	18
EAST FORK WHITE	5120205010130	RUSH	INW051D_T1003	FLATROCK RIVER-PLUM CREEK CHURCH			E. COLI	2008	18
EAST FORK WHITE	5120205020010	RUSH	INW0521_T1004	FLATROCK RIVER-GRAVEL PITS			E. COLI	2008	18
EAST FORK WHITE	5120205020020	RUSH	INW0522_00	TURKEY CREEK (RUSH)			E. COLI	2008	18
EAST FORK WHITE	5120205020030	RUSH	INW0523_T1005	FLATROCK RIVER-COVERED BRIDGES			E. COLI	2008	18
EAST FORK WHITE	5120205020040	RUSH	INW0524_00	BEN DAVIS CREEK			E. COLI	2008	18
EAST FORK WHITE	5120205020050	RUSH	INW0525_00	ABOVE US52 TRIBUTARYS			E. COLI	2008	18
EAST FORK WHITE	5120205020050	RUSH	INW0525_T1006	FLATROCK RIVER			E. COLI	2008	18
EAST FORK WHITE	5120205020060	RUSH	INW0526_00	RUSHVILLE TRIBUTARYS			E. COLI	2008	18
EAST FORK WHITE	5120205020060	RUSH	INW0526_T1007	FLATROCK RIVER			E. COLI	2008	18

BASIN	HYDROLOGIC UNIT CODE	COUNTY	ASSESSMENT UNIT ID (APPROVED TMDL)	ASSESSMENT UNIT NAME (APPROVED TMDL)	ASSESSMENT UNIT ID (UPDATED)	ASSESSMENT UNIT NAME (UPDATED)	CAUSE OF IMPAIRMENT	IR CYCLE	TMDL KEY
EAST FORK WHITE	5120205020070	RUSH	INW0527_00	EAST TRIBUTARY FLATROCK RIVER			E. COLI	2008	18
EAST FORK WHITE	5120205020080	RUSH	INW0528_T1008	FLATROCK RIVER-GAS WELLS			E. COLI	2008	18
EAST FORK WHITE	5120205020090	RUSH	INW0529_00	BOB CREEK			E. COLI	2008	18
EAST FORK WHITE	5120205040030	SHELBY	INW0543_T1011	FLATROCK RIVER-GERMANTOWN (GAGE)			E. COLI	2008	18
EAST FORK WHITE	5120205040140	SHELBY	INW054E_00	CONNS CREEK-MOUTH (VALLEY CHURCH)			E. COLI	2008	18
EAST FORK WHITE	5120205050010	SHELBY	INW0551_T1012	FLATROCK RIVER-GENEVA			E. COLI	2008	18
EAST FORK WHITE	5120205050020	SHELBY	INW0552_T1013	FLATROCK RIVER-WILLOW PARK			E. COLI	2008	18
EAST FORK WHITE	5120205050140	SHELBY	INW055E_00	LEWIS CREEK-AT MOUTH			E. COLI	2008	18
WEST FORK WHITE	5120201160040	MORGAN	INW01G4_T1095	LAMBS CREEK			E. COLI	2006	19
WEST FORK WHITE	5120201160050	MORGAN	INW01G5_00	GOOSE CREEK			E. COLI	2006	19
WEST FORK WHITE	5120201160050	MORGAN	INW01G5_T1096	LAMBS CREEK			E. COLI	2006	19
WEST FORK WHITE	5120202010010	BROWN	INW0211_T1001	BEANBLOSSOM CREEK			E. COLI	2008	20
WEST FORK WHITE	5120202010020	BROWN	INW0212_00	NORTH BEAR FORK			E. COLI	2008	20
WEST FORK WHITE	5120202010030	BROWN	INW0213_00	BEANBLOSSUM CREEK			E. COLI	2008	20
WEST FORK WHITE	5120202010030	BROWN	INW0213_T1001	LICK CREEK			E. COLI	2008	20
WEST FORK WHITE	5120202010030	BROWN	INW0213_T1002	BELL CREEK (UPSTREAM OF EDWARD LEWIS LAKE)			E. COLI	2008	20
WEST FORK WHITE	5120202010030	BROWN	INW0213_T1004	BEAR CREEK			E. COLI	2008	20
WEST FORK WHITE	5120202010040	MONROE	INW0214_T1053	BEANBLOSSOM CREEK			E. COLI	2008	20
WEST FORK WHITE	5120202010050	MONROE	INW0215_00	HONEY CREEK			E. COLI	2008	20
WEST FORK WHITE	5120202010050	MONROE	INW0215_T1004	BEANBLOSSOM CREEK			E. COLI	2008	20

BASIN	HYDROLOGIC UNIT CODE	COUNTY	ASSESSMENT UNIT ID (APPROVED TMDL)	ASSESSMENT UNIT NAME (APPROVED TMDL)	ASSESSMENT UNIT ID (UPDATED)	ASSESSMENT UNIT NAME (UPDATED)	CAUSE OF IMPAIRMENT	IR CYCLE	TMDL KEY
WEST FORK WHITE	5120202010060	MONROE	INW0216_T1005	BEANBLOSSOM CREEK			E. COLI	2008	20
WEST FORK WHITE	5120202010080	MONROE	INW0218_T1006	BEANBLOSSOM CREEK			E. COLI	2008	20
WEST FORK WHITE	5120202010090	MONROE	INW0219_00	INDIAN CREEK			E. COLI	2008	20
WEST FORK WHITE	5120202010090	MONROE	INW0219_T1007	BEANBLOSSOM CREEK			E. COLI	2008	20
WEST FORK WHITE	5120202010100	MONROE	INW021A_T1008	BEANBLOSSOM CREEK			E. COLI	2008	20
WEST FORK WHITE	5120202010100	MONROE	INW021A_T1017	JACKS DEFEAT CREEK			E. COLI	2008	20
WEST FORK WHITE	5120202020010	OWEN	INW0221_00	BIG CREEK/LIMESTONE CREEK TRIBUTARYS			E. COLI	2008	20
WEST FORK WHITE	5120202040060	GREENE	INW0246_00	BLACK ANKLE CREEK			E. COLI	2008	21
WEST FORK WHITE	5120202040060	GREENE	INW0246_T1023	PLUMMER CREEK			E. COLI	2008	21
WEST FORK WHITE	5120202040090	GREENE	INW0249_00	FLYBLOW BR - BURCHAM BR			E. COLI	2008	21
WEST FORK WHITE	5120202040090	GREENE	INW0249_T1024	PLUMMER CREEK			E. COLI	2008	21
EAST FORK WHITE	5120204010140	HANCOCK	INW041E_T1009	BIG BLUE RIVER			E. COLI	2008	22
EAST FORK WHITE	5120204010010	HENRY	INW0411_T1001	BIG BLUE RIVER			E. COLI	2008	22
EAST FORK WHITE	5120204010020	HENRY	INW0412_T1002	BIG BLUE RIVER			E. COLI	2008	22
EAST FORK WHITE	5120204010030	HENRY	INW0413_00	LITTLE BLUE RIVER			E. COLI	2008	22
EAST FORK WHITE	5120204010040	HENRY	INW0414_T1003	BIG BLUE RIVER			E. COLI	2008	22
EAST FORK WHITE	5120204010050	HENRY	INW0415_T1004	BIG BLUE RIVER			E. COLI	2008	22
EAST FORK WHITE	5120204010070	HENRY	INW0417_00	DUCK CREEK-DRY FORK			E. COLI	2008	22
EAST FORK WHITE	5120204010080	HENRY	INW0418_T1005	BIG BLUE RIVER			E. COLI	2008	22
EAST FORK WHITE	5120204010090	RUSH	INW0419_01	BUCK CREEK (DOWNSTREAM OF BIG BLUE RESERVOIR)1.66			E. COLI	2008	22

BASIN	HYDROLOGIC UNIT CODE	COUNTY	ASSESSMENT UNIT ID (APPROVED TMDL)	ASSESSMENT UNIT NAME (APPROVED TMDL)	ASSESSMENT UNIT ID (UPDATED)	ASSESSMENT UNIT NAME (UPDATED)	CAUSE OF IMPAIRMENT	IR CYCLE	TMDL KEY
EAST FORK WHITE	5120204010110	RUSH	INW041B_00	MONTGOMERY CREEK			E. COLI	2008	22
EAST FORK WHITE	5120204010110	RUSH	INW041B_T1006	BIG BLUE RIVER			E. COLI	2008	22
EAST FORK WHITE	5120204010120	RUSH	INW041C_T1007	BIG BLUE RIVER			E. COLI	2008	22
EAST FORK WHITE	5120204010130	RUSH	INW041D_T1008	BIG BLUE RIVER			E. COLI	2008	22
WEST FORK WHITE	5120202040010	GREENE	INW0241_T1019	RICHLAND CREEK			E. COLI	2008	23
WEST FORK WHITE	5120202040010	GREENE	INW0241_T1164	LITTLE RICHLAND CREEK			E. COLI	2008	23
WEST FORK WHITE	5120202040020	GREENE	INW0242_T1020	RICHLAND CREEK			E. COLI	2008	23
WEST FORK WHITE	5120202040030	GREENE	INW0243_T1021	RICHLAND CREEK			E. COLI	2008	23
WEST FORK WHITE	5120202040040	GREENE	INW0244_00	BEECH CREEK			E. COLI	2008	23
WEST FORK WHITE	5120202040050	GREENE	INW0245_00	RITTER BRANCH			E. COLI	2008	23
WEST FORK WHITE	5120202040050	GREENE	INW0245_01	RITTER BRANCH			E. COLI	2008	23
WEST FORK WHITE	5120202040050	GREENE	INW0245_T1022	RICHLAND CREEK			E. COLI	2008	23
GREAT LAKES	4100004030040	ADAMS	INA0434_00	ST. MARYS RIVER-WILLSHIRE			E. COLI	2008	24
GREAT LAKES	4100004040010	ADAMS	INA0441_00	ST. MARYS RIVER			E. COLI	2008	24
GREAT LAKES	4100004040020	ADAMS	INA0442_00	BLUE CREEK HEADWATERS (ADAMS)			E. COLI	2008	24
GREAT LAKES	4100004040020	ADAMS	INA0442_T1007	BLUE CREEK			E. COLI	2008	24
GREAT LAKES	4100004040030	ADAMS	INA0443_T1008	HABEGGER DITCH			E. COLI	2008	24
GREAT LAKES	4100004040030	ADAMS	INA0443_T1014	GATES DITCH			E. COLI	2008	24
GREAT LAKES	4100004040030	ADAMS	INA0443_T1019	FARLOW DITCH AND TRIBS			E. COLI	2008	24
GREAT LAKES	4100004040030	ADAMS	INA0443_T1020	WITTMER NO 1 DITCH			E. COLI	2008	24
GREAT LAKES	4100004040040	ADAMS	INA0444_00	LITTLE BLUE CREEK			E. COLI	2008	24

BASIN	HYDROLOGIC UNIT CODE	COUNTY	ASSESSMENT UNIT ID (APPROVED TMDL)	ASSESSMENT UNIT NAME (APPROVED TMDL)	ASSESSMENT UNIT ID (UPDATED)	ASSESSMENT UNIT NAME (UPDATED)	CAUSE OF IMPAIRMENT	IR CYCLE	TMDL KEY
GREAT LAKES	4100004040050	ADAMS	INA0445_T1006	BLUE CREEK			E. COLI	2008	24
GREAT LAKES	4100004040060	ADAMS	INA0446_00	PLEASANT MILLS AND TRIBS			E. COLI	2008	24
GREAT LAKES	4100004040060	ADAMS	INA0446_T1015	ST. MARYS RIVER			E. COLI	2008	24
GREAT LAKES	4100004040070	ADAMS	INA0447_00	YELLOW CREEK			E. COLI	2008	24
GREAT LAKES	4100004040070	ADAMS	INA0447_T1002	MARTZ CREEK-RUPPERT DITCH AND UNNAMED TRIBUTARY			E. COLI	2008	24
GREAT LAKES	4100004040080	ADAMS	INA0448_00	BORUM RUN AND TRIBS			E. COLI	2008	24
GREAT LAKES	4100004040080	ADAMS	INA0448_T1016	ST. MARYS RIVER			E. COLI	2008	24
GREAT LAKES	4100004040090	ADAMS	INA0449_00	DECATUR TRIBS			E. COLI	2008	24
GREAT LAKES	4100004040090	ADAMS	INA0449_T1017	ST. MARYS RIVER			E. COLI	2008	24
GREAT LAKES	4100004050020	ADAMS	INA0452_00	HOLTHOUSE DITCH-KOHNE DITCH			E. COLI	2008	24
GREAT LAKES	4100004050030	ADAMS	INA0453_00	GERKE/WEBER DITCH AND TRIBS			E. COLI	2008	24
GREAT LAKES	4100004050030	ADAMS	INA0453_T1018	ST. MARYS RIVER			E. COLI	2008	24
GREAT LAKES	4100004050040	ALLEN	INA0454_T1012	ST. MARYS RIVER TRIB			E. COLI	2008	24
GREAT LAKES	4100004050040	ALLEN	INA0454_T1021	ST. MARYS RIVER			E. COLI	2008	24
GREAT LAKES	4100004060010	ALLEN	INA0461_T1004	ST. MARYS RIVER			E. COLI	2008	24
GREAT LAKES	4100004060030	ALLEN	INA0463_00	SNYDER DITCH AND OTHER TRIBS			E. COLI	2008	24
GREAT LAKES	4100004060030	ALLEN	INA0463_T1003	ST. MARYS RIVER			E. COLI	2008	24
GREAT LAKES	4100004060050	ALLEN	INA0465_00	JUNK DITCH AND OTHER TRIBS			E. COLI	2008	24
GREAT LAKES	4100004060050	ALLEN	INA0465_T1002	ST. MARYS RIVER			E. COLI	2008	24
GREAT LAKES	4100004060060	ALLEN	INA0466_T1011	SPY RUN CREEK			E. COLI	2008	24
GREAT LAKES	4100004060060	ALLEN	INA0466_T1012	SPY RUN CREEK-UNNAMED TRIBUTARIES			E. COLI	2008	24

BASIN	HYDROLOGIC UNIT CODE	COUNTY	ASSESSMENT UNIT ID (APPROVED TMDL)	ASSESSMENT UNIT NAME (APPROVED TMDL)	ASSESSMENT UNIT ID (UPDATED)	ASSESSMENT UNIT NAME (UPDATED)	CAUSE OF IMPAIRMENT	IR CYCLE	TMDL KEY
GREAT LAKES	4100004060060	ALLEN	INA0466_T1013	LOWTHER NEUHAUS DITCH			E. COLI	2008	24
GREAT LAKES	4100004060060	ALLEN	INA0466_T1014	LOWTHER NEUHAUS DITCH-UNNAMED TRIBUTARY			E. COLI	2008	24
GREAT LAKES	4100004060060	ALLEN	INA0466_T1022	ST. MARYS RIVER			E. COLI	2008	24
GREAT LAKES	4100005010010	ALLEN	INA0511_M1007	MAUMEE RIVER			E. COLI	2008	24
GREAT LAKES	4100005010040	ALLEN	INA0514_M1006	MAUMEE RIVER			E. COLI	2008	24
GREAT LAKES	4100005010060	ALLEN	INA0516_M1005	MAUMEE RIVER			E. COLI	2008	24
GREAT LAKES	4100005010080	ALLEN	INA0518_M1004	MAUMEE RIVER			E. COLI	2008	24
GREAT LAKES	4100005010100	ALLEN	INA051A_M1003	MAUMEE RIVER			E. COLI	2008	24
GREAT LAKES	4100005010120	ALLEN	INA051C_M1002	MAUMEE RIVER			E. COLI	2008	24
GREAT LAKES	4100005010130	ALLEN	INA051D_M1001	MAUMEE RIVER			E. COLI	2008	24
GREAT LAKES	4100004040030	ADAMS	INA0443_T1008	HABEGGER DITCH			IMPAIRED BIOTIC COMMUNITIES	2008	25
GREAT LAKES	4100004040030	ADAMS	INA0443_T1008	HABEGGER DITCH			NUTRIENTS	2008	25
GREAT LAKES	4100004040050	ADAMS	INA0445_T1006	BLUE CREEK			IMPAIRED BIOTIC COMMUNITIES	2008	25
GREAT LAKES	4100004040050	ADAMS	INA0445_T1006	BLUE CREEK			NUTRIENTS	2008	25
GREAT LAKES	4100004040070	ADAMS	INA0447_00	YELLOW CREEK			IMPAIRED BIOTIC COMMUNITIES	2008	25
GREAT LAKES	4100004040070	ADAMS	INA0447_00	YELLOW CREEK			NUTRIENTS	2008	25
GREAT LAKES	4100004050040	ALLEN	INA0454_T1012	ST. MARYS RIVER TRIB			IMPAIRED BIOTIC COMMUNITIES	2008	25
UPPER WABASH	5120101060010	ADAMS	INB0161_T1025	WABASH RIVER			E. COLI	2008	26
UPPER WABASH	5120101060010	ADAMS	INB0161_T1025	WABASH RIVER			IMPAIRED BIOTIC COMMUNITIES	2008	26

BASIN	HYDROLOGIC UNIT CODE	COUNTY	ASSESSMENT UNIT ID (APPROVED TMDL)	ASSESSMENT UNIT NAME (APPROVED TMDL)	ASSESSMENT UNIT ID (UPDATED)	ASSESSMENT UNIT NAME (UPDATED)	CAUSE OF IMPAIRMENT	IR CYCLE	TMDL KEY
UPPER WABASH	5120101060010	ADAMS	INB0161_T1025	WABASH RIVER			NUTRIENTS	2008	26
UPPER WABASH	5120101060020	ADAMS	INB0162_00	WABASH RIVER			E. COLI	2008	26
UPPER WABASH	5120101060020	ADAMS	INB0162_00	WABASH RIVER			NUTRIENTS	2008	26
UPPER WABASH	5120101060030	ADAMS	INB0163_00	WABASH RIVER - THREEMILE CREEK			E. COLI	2008	26
UPPER WABASH	5120101060030	ADAMS	INB0163_00	WABASH RIVER - THREEMILE CREEK			NUTRIENTS	2008	26
UPPER WABASH	5120105020010	CARROLL	INB0521_M1002	WABASH RIVER			E. COLI	2008	26
UPPER WABASH	5120105020010	CARROLL	INB0521_M1002	WABASH RIVER			NUTRIENTS	2008	26
UPPER WABASH	5120105030020	CARROLL	INB0532_M1003	WABASH RIVER			E. COLI	2008	26
UPPER WABASH	5120105030020	CARROLL	INB0532_M1003	WABASH RIVER			NUTRIENTS	2008	26
UPPER WABASH	5120105030030	CARROLL	INB0533_M1004	WABASH RIVER			E. COLI	2008	26
UPPER WABASH	5120105030030	CARROLL	INB0533_M1004	WABASH RIVER			NUTRIENTS	2008	26
UPPER WABASH	5120105030040	CARROLL	INB0534_M1005	WABASH RIVER			E. COLI	2008	26
UPPER WABASH	5120105030040	CARROLL	INB0534_M1005	WABASH RIVER			NUTRIENTS	2008	26
UPPER WABASH	5120101160040	CASS	INB01G4_M1020	WABASH RIVER			E. COLI	2008	26
UPPER WABASH	5120101160040	CASS	INB01G4_M1020	WABASH RIVER			NUTRIENTS	2008	26
UPPER WABASH	5120101180020	CASS	INB01J2_M1021	WABASH RIVER			E. COLI	2008	26
UPPER WABASH	5120101180020	CASS	INB01J2_M1021	WABASH RIVER			NUTRIENTS	2008	26
UPPER WABASH	5120101180040	CASS	INB01J4_M1022	WABASH RIVER			E. COLI	2008	26
UPPER WABASH	5120101180040	CASS	INB01J4_M1022	WABASH RIVER			NUTRIENTS	2008	26
UPPER WABASH	5120105010010	CASS	INB0511_M1001	WABASH RIVER			E. COLI	2008	26

BASIN	HYDROLOGIC UNIT CODE	COUNTY	ASSESSMENT UNIT ID (APPROVED TMDL)	ASSESSMENT UNIT NAME (APPROVED TMDL)	ASSESSMENT UNIT ID (UPDATED)	ASSESSMENT UNIT NAME (UPDATED)	CAUSE OF IMPAIRMENT	IR CYCLE	TMDL KEY
UPPER WABASH	5120105010010	CASS	INB0511_M1001	WABASH RIVER			NUTRIENTS	2008	26
LOWER WABASH	5120108030050	FOUNTAIN	INB0835_M1005	WABASH RIVER - COUNTY LINE TO LITTLE PINE CREEK			E. COLI	2008	26
LOWER WABASH	5120108030050	FOUNTAIN	INB0835_M1005	WABASH RIVER - COUNTY LINE TO LITTLE PINE CREEK			NUTRIENTS	2008	26
LOWER WABASH	5120108030090	FOUNTAIN	INB0839_M1006	WABASH RIVER			E. COLI	2008	26
LOWER WABASH	5120108030090	FOUNTAIN	INB0839_M1006	WABASH RIVER			NUTRIENTS	2008	26
LOWER WABASH	5120108070010	FOUNTAIN	INB0871_M1014	WABASH RIVER - ATTICA			DISSOLVED OXYGEN	2008	26
LOWER WABASH	5120108070010	FOUNTAIN	INB0871_M1014	WABASH RIVER - ATTICA			E. COLI	2008	26
LOWER WABASH	5120108070010	FOUNTAIN	INB0871_M1014	WABASH RIVER - ATTICA			NUTRIENTS	2008	26
LOWER WABASH	5120108070010	FOUNTAIN	INB0871_M1014	WABASH RIVER - ATTICA			PH	2008	26
LOWER WABASH	5120108080010	FOUNTAIN	INB0881_M1015	WABASH RIVER			DISSOLVED OXYGEN	2008	26
LOWER WABASH	5120108080010	FOUNTAIN	INB0881_M1015	WABASH RIVER			E. COLI	2008	26
LOWER WABASH	5120108080010	FOUNTAIN	INB0881_M1015	WABASH RIVER			NUTRIENTS	2008	26
LOWER WABASH	5120108080010	FOUNTAIN	INB0881_M1015	WABASH RIVER			PH	2008	26
LOWER WABASH	5120108080020	FOUNTAIN	INB0882_M1016	WABASH RIVER			E. COLI	2008	26
LOWER WABASH	5120108080020	FOUNTAIN	INB0882_M1016	WABASH RIVER			NUTRIENTS	2008	26
LOWER WABASH	5120108080040	FOUNTAIN	INB0884_M1017	WABASH RIVER			E. COLI	2008	26
LOWER WABASH	5120108080040	FOUNTAIN	INB0884_M1017	WABASH RIVER			NUTRIENTS	2008	26
LOWER WABASH	5120108080040	FOUNTAIN	INB0884_M1017	WABASH RIVER			PH	2008	26
LOWER WABASH	5120108080060	FOUNTAIN	INB0886_M1018	WABASH RIVER			E. COLI	2008	26

BASIN	HYDROLOGIC UNIT CODE	COUNTY	ASSESSMENT UNIT ID (APPROVED TMDL)	ASSESSMENT UNIT NAME (APPROVED TMDL)	ASSESSMENT UNIT ID (UPDATED)	ASSESSMENT UNIT NAME (UPDATED)	CAUSE OF IMPAIRMENT	IR CYCLE	TMDL KEY
LOWER WABASH	5120108080060	FOUNTAIN	INB0886_M1018	WABASH RIVER			NUTRIENTS	2008	26
LOWER WABASH	5120108080060	FOUNTAIN	INB0886_M1018	WABASH RIVER			PH	2008	26
LOWER WABASH	5120108090010	FOUNTAIN	INB0891_M1019	WABASH RIVER			E. COLI	2008	26
LOWER WABASH	5120108090010	FOUNTAIN	INB0891_M1019	WABASH RIVER			NUTRIENTS	2008	26
LOWER WABASH	5120108090010	FOUNTAIN	INB0891_M1019	WABASH RIVER			PH	2008	26
LOWER WABASH	5120113040010	GIBSON	INB1341_M1006	WABASH RIVER-GREATHOUSE CREEK (ILL)			E. COLI	2008	26
LOWER WABASH	5120113050040	GIBSON	INB1354_M1007	WABASH RIVER			E. COLI	2008	26
LOWER WABASH	5120113060010	GIBSON	INB1361_M1008	WABASH RIVER			E. COLI	2008	26
UPPER WABASH	5120101070060	HUNTINGTON	INB0176_T1007	WABASH RIVER MAINSTEM			E. COLI	2008	26
UPPER WABASH	5120101070060	HUNTINGTON	INB0176_T1007	WABASH RIVER MAINSTEM			NUTRIENTS	2008	26
UPPER WABASH	5120101090020	HUNTINGTON	INB0192_T1009	WABASH RIVER - BELOW HUNTINGTON LAKE DAM			E. COLI	2008	26
UPPER WABASH	5120101090020	HUNTINGTON	INB0192_T1009	WABASH RIVER - BELOW HUNTINGTON LAKE DAM			NUTRIENTS	2008	26
UPPER WABASH	5120101140010	HUNTINGTON	INB01E1_M1010	WABASH RIVER			E. COLI	2008	26
UPPER WABASH	5120101140010	HUNTINGTON	INB01E1_M1010	WABASH RIVER			NUTRIENTS	2008	26
UPPER WABASH	5120101040010	JAY	INB0141_T1023	WABASH RIVER			E. COLI	2008	26
UPPER WABASH	5120101040010	JAY CO	INB0141_T1023	WABASH RIVER			NUTRIENTS	2008	26
LOWER WABASH	5120111170020	KNOX	INB11H2_M1015	WABASH RIVER			E. COLI	2008	26
LOWER WABASH	5120111180010	KNOX	INB11J1_M1017	WABASH RIVER			E. COLI	2008	26
LOWER WABASH	5120111190040	KNOX	INB11K4_M1018	WABASH RIVER			E. COLI	2008	26
LOWER WABASH	5120111200010	KNOX	INB11M1_M1019	WABASH RIVER			E. COLI	2008	26

BASIN	HYDROLOGIC UNIT CODE	COUNTY	ASSESSMENT UNIT ID (APPROVED TMDL)	ASSESSMENT UNIT NAME (APPROVED TMDL)	ASSESSMENT UNIT ID (UPDATED)	ASSESSMENT UNIT NAME (UPDATED)	CAUSE OF IMPAIRMENT	IR CYCLE	TMDL KEY
LOWER WABASH	5120111200030	KNOX	INB11M3_M1020	WABASH RIVER			E. COLI	2008	26
LOWER WABASH	5120113010010	KNOX	INB1311_M1001	WABASH RIVER			E. COLI	2008	26
LOWER WABASH	5120113010050	KNOX	INB1315_M1002	WABASH RIVER			E. COLI	2008	26
LOWER WABASH	5120113010060	KNOX	INB1316_M1003	WABASH RIVER			E. COLI	2008	26
LOWER WABASH	5120113030010	KNOX	INB1331_M1004	WABASH RIVER			E. COLI	2008	26
LOWER WABASH	5120113030030	KNOX	INB1333_M1005	WABASH RIVER			E. COLI	2008	26
UPPER WABASH	5120101150080	MIAMI	INB01F8_M1015	WABASH RIVER			E. COLI	2008	26
UPPER WABASH	5120101150080	MIAMI	INB01F8_M1015	WABASH RIVER			NUTRIENTS	2008	26
UPPER WABASH	5120101150090	MIAMI	INB01F9_M1016	WABASH RIVER			E. COLI	2008	26
UPPER WABASH	5120101150090	MIAMI	INB01F9_M1016	WABASH RIVER			NUTRIENTS	2008	26
UPPER WABASH	5120101150100	MIAMI	INB01FA_M1017	WABASH RIVER			E. COLI	2008	26
UPPER WABASH	5120101150100	MIAMI	INB01FA_M1017	WABASH RIVER			NUTRIENTS	2008	26
UPPER WABASH	5120101160010	MIAMI	INB01G1_M1018	WABASH RIVER			E. COLI	2008	26
UPPER WABASH	5120101160010	MIAMI	INB01G1_M1018	WABASH RIVER			NUTRIENTS	2008	26
UPPER WABASH	5120101160030	MIAMI	INB01G3_M1019	WABASH RIVER			E. COLI	2008	26
UPPER WABASH	5120101160030	MIAMI	INB01G3_M1019	WABASH RIVER			NUTRIENTS	2008	26
LOWER WABASH	5120113080010	POSEY	INB1381_M1009	WABASH RIVER			E. COLI	2008	26
LOWER WABASH	5120113080020	POSEY	INB1382_M1010	WABASH RIVER			E. COLI	2008	26
LOWER WABASH	5120113100010	POSEY	INB13A1_M1011	WABASH RIVER			E. COLI	2008	26
LOWER WABASH	5120113100030	POSEY	INB13A3_M1012	WABASH RIVER			E. COLI	2008	26

BASIN	HYDROLOGIC UNIT CODE	COUNTY	ASSESSMENT UNIT ID (APPROVED TMDL)	ASSESSMENT UNIT NAME (APPROVED TMDL)	ASSESSMENT UNIT ID (UPDATED)	ASSESSMENT UNIT NAME (UPDATED)	CAUSE OF IMPAIRMENT	IR CYCLE	TMDL KEY
LOWER WABASH	5120113100040	POSEY	INB13A4_M1013	WABASH RIVER			E. COLI	2008	26
LOWER WABASH	5120113100050	POSEY	INB13A5_M1014	WABASH RIVER-WABASH LEVEE DITCH (ILL)			E. COLI	2008	26
LOWER WABASH	5120113120010	POSEY	INB13C1_M1015	WABASH RIVER			E. COLI	2008	26
LOWER WABASH	5120113120020	POSEY	INB13C2_M1016	WABASH RIVER			E. COLI	2008	26
LOWER WABASH	5120113130010	POSEY	INB13D1_M1017	WABASH RIVER			E. COLI	2008	26
LOWER WABASH	5120113130020	POSEY	INB13D2_M1018	WABASH RIVER			E. COLI	2008	26
LOWER WABASH	5120111100050	SULLIVAN	INB11A5_M1008	WABASH RIVER-RIVERVIEW			E. COLI	2008	26
LOWER WABASH	5120111120040	SULLIVAN	INB11C4_M1009	WABASH RIVER			E. COLI	2008	26
LOWER WABASH	5120111150010	SULLIVAN	INB11F1_M1010	WABASH RIVER			E. COLI	2008	26
LOWER WABASH	5120111150030	SULLIVAN	INB11F3_M1011	WABASH RIVER			E. COLI	2008	26
LOWER WABASH	5120111150040	SULLIVAN	INB11F4_M1012	WABASH RIVER-BUZZARD POND			E. COLI	2008	26
LOWER WABASH	5120111170010	SULLIVAN	INB11H1_M1014	WABASH RIVER			E. COLI	2008	26
UPPER WABASH	5120105060010	TIPPECANOE	INB0561_M1010	WABASH RIVER MAINSTEM			E. COLI	2008	26
UPPER WABASH	5120105060010	TIPPECANOE	INB0561_M1010	WABASH RIVER MAINSTEM			NUTRIENTS	2008	26
UPPER WABASH	5120105060020	TIPPECANOE	INB0562_M1011	WABASH RIVER MAINSTEM			E. COLI	2008	26
UPPER WABASH	5120105060020	TIPPECANOE	INB0562_M1011	WABASH RIVER MAINSTEM			NUTRIENTS	2008	26
UPPER WABASH	5120105070030	TIPPECANOE	INB0573_M1012	WABASH RIVER			E. COLI	2008	26
UPPER WABASH	5120105070030	TIPPECANOE	INB0573_M1012	WABASH RIVER			NUTRIENTS	2008	26
LOWER WABASH	5120108010030	TIPPECANOE	INB0813_M1001	WABASH RIVER			E. COLI	2008	26
LOWER WABASH	5120108010030	TIPPECANOE	INB0813_M1001	WABASH RIVER			IMPAIRED BIOTIC COMMUNITIES	2008	26

BASIN	HYDROLOGIC UNIT CODE	COUNTY	ASSESSMENT UNIT ID (APPROVED TMDL)	ASSESSMENT UNIT NAME (APPROVED TMDL)	ASSESSMENT UNIT ID (UPDATED)	ASSESSMENT UNIT NAME (UPDATED)	CAUSE OF IMPAIRMENT	IR CYCLE	TMDL KEY
LOWER WABASH	5120108010030	TIPPECANOE	INB0813_M1001	WABASH RIVER			NUTRIENTS	2008	26
LOWER WABASH	5120108010040	TIPPECANOE	INB0814_M1002	WABASH RIVER			E. COLI	2008	26
LOWER WABASH	5120108010040	TIPPECANOE	INB0814_M1002	WABASH RIVER			NUTRIENTS	2008	26
LOWER WABASH	5120108030010	TIPPECANOE	INB0831_M1003	WABASH RIVER D/S OF WEA CREEK			E. COLI	2008	26
LOWER WABASH	5120108030010	TIPPECANOE	INB0831_M1003	WABASH RIVER D/S OF WEA CREEK			NUTRIENTS	2008	26
LOWER WABASH	5120108030030	TIPPECANOE	INB0833_M1004	WABASH RIVER - GRANVILLE BRDG TO FLINT CREEK			E. COLI	2008	26
LOWER WABASH	5120108030030	TIPPECANOE	INB0833_M1004	WABASH RIVER - GRANVILLE BRDG TO FLINT CREEK			NUTRIENTS	2008	26
LOWER WABASH	5120108030110	TIPPECANOE	INB083B_M1007	WABASH RIVER - BELOW INDEPENDENCE			E. COLI	2008	26
LOWER WABASH	5120108030110	TIPPECANOE	INB083B_M1007	WABASH RIVER - BELOW INDEPENDENCE			NUTRIENTS	2008	26
LOWER WABASH	5120108090040	VERMILLION	INB0894_M1020	WABASH RIVER			E. COLI	2008	26
LOWER WABASH	5120108090040	VERMILLION	INB0894_M1020	WABASH RIVER			NUTRIENTS	2008	26
LOWER WABASH	5120108140010	VERMILLION	INB08E1_M1021	WABASH RIVER - VERMILION R TO CAYUGA GEN STA			E. COLI	2008	26
LOWER WABASH	5120108140010	VERMILLION	INB08E1_M1021	WABASH RIVER - VERMILION R TO CAYUGA GEN STA			NUTRIENTS	2008	26
LOWER WABASH	5120108140010	VERMILLION	INB08E1_M1050	WABASH RIVER - CAYUGA GEN STA TO MILL CR			E. COLI	2008	26
LOWER WABASH	5120108140010	VERMILLION	INB08E1_M1050	WABASH RIVER - CAYUGA GEN STA TO MILL CR			NUTRIENTS	2008	26
LOWER WABASH	5120108140060	VERMILLION	INB08E6_M1022	WABASH RIVER - MILL CR TO BELOW LTL VERMILION R			E. COLI	2008	26
LOWER WABASH	5120108140060	VERMILLION	INB08E6_M1022	WABASH RIVER - MILL CR TO BELOW LTL VERMILION R			NUTRIENTS	2008	26

BASIN	HYDROLOGIC UNIT CODE	COUNTY	ASSESSMENT UNIT ID (APPROVED TMDL)	ASSESSMENT UNIT NAME (APPROVED TMDL)	ASSESSMENT UNIT ID (UPDATED)	ASSESSMENT UNIT NAME (UPDATED)	CAUSE OF IMPAIRMENT	IR CYCLE	TMDL KEY
LOWER WABASH	5120108140060	VERMILLION	INB08E6_M1051	WABASH RIVER - LTL VERMILION R TO SUGAR CR			E. COLI	2008	26
LOWER WABASH	5120108140060	VERMILLION	INB08E6_M1051	WABASH RIVER - LTL VERMILION R TO SUGAR CR			NUTRIENTS	2008	26
LOWER WABASH	5120108150010	VERMILLION	INB08F1_M1023	WABASH RIVER - SUGAR CR TO LTL RACCOON CR (VERMILLION)			E. COLI	2008	26
LOWER WABASH	5120108150010	VERMILLION	INB08F1_M1023	WABASH RIVER - SUGAR CR TO LTL RACCOON CR (VERMILLION)			NUTRIENTS	2008	26
LOWER WABASH	5120108150020	VERMILLION	INB08F2_M1024	WABASH RIVER			E. COLI	2008	26
LOWER WABASH	5120108150020	VERMILLION	INB08F2_M1024	WABASH RIVER			NUTRIENTS	2008	26
LOWER WABASH	5120108200010	VERMILLION	INB08M1_M1031	WABASH RIVER			E. COLI	2008	26
LOWER WABASH	5120108200010	VERMILLION	INB08M1_M1031	WABASH RIVER			NUTRIENTS	2008	26
LOWER WABASH	5120108200030	VERMILLION	INB08M3_M1032	WABASH RIVER			E. COLI	2008	26
LOWER WABASH	5120108200030	VERMILLION	INB08M3_M1032	WABASH RIVER			NUTRIENTS	2008	26
LOWER WABASH	5120108200040	VERMILLION	INB08M4_M1033	WABASH RIVER			E. COLI	2008	26
LOWER WABASH	5120108200040	VERMILLION	INB08M4_M1033	WABASH RIVER			NUTRIENTS	2008	26
LOWER WABASH	5120111030080	VIGO	INB1138_M1001	WABASH RIVER - SPRING CREEK TO OTTER CREEK			E. COLI	2008	26
LOWER WABASH	5120111040020	VIGO	INB1142_M1002	WABASH RIVER - OTTER CREEK TO ABOVE WABASH GEN STA OUTFALL			E. COLI	2008	26
LOWER WABASH	5120111040020	VIGO	INB1142_M1025	WABASH RIVER - WABASH GEN STA TO LOST CREEK			E. COLI	2008	26
LOWER WABASH	5120111040050	VIGO	INB1145_M1003	WABASH RIVER			E. COLI	2008	26
LOWER WABASH	5120111050060	VIGO	INB1156_M1004	WABASH RIVER-TERRE HAUTE AREA			E. COLI	2008	26
LOWER WABASH	5120111070040	VIGO	INB1174_M1005	WABASH RIVER			E. COLI	2008	26

BASIN	HYDROLOGIC UNIT CODE	COUNTY	ASSESSMENT UNIT ID (APPROVED TMDL)	ASSESSMENT UNIT NAME (APPROVED TMDL)	ASSESSMENT UNIT ID (UPDATED)	ASSESSMENT UNIT NAME (UPDATED)	CAUSE OF IMPAIRMENT	IR CYCLE	TMDL KEY
LOWER WABASH	5120111070060	VIGO	INB1176_M1006	WABASH RIVER-ASHMORE CREEK (ILL)			E. COLI	2008	26
LOWER WABASH	5120111090040	VIGO	INB1194_M1007	WABASH RIVER			E. COLI	2008	26
UPPER WABASH	5120101140030	WABASH	INB01E3_M1011	WABASH RIVER			E. COLI	2008	26
UPPER WABASH	5120101140030	WABASH	INB01E3_M1011	WABASH RIVER			NUTRIENTS	2008	26
UPPER WABASH	5120101140030	WABASH	INB01E3_M1029	WABASH RIVER			E. COLI	2008	26
UPPER WABASH	5120101140030	WABASH	INB01E3_M1029	WABASH RIVER			NUTRIENTS	2008	26
UPPER WABASH	5120101150010	WABASH	INB01F1_M1012	WABASH RIVER			E. COLI	2008	26
UPPER WABASH	5120101150010	WABASH	INB01F1_M1012	WABASH RIVER			NUTRIENTS	2008	26
UPPER WABASH	5120101150020	WABASH	INB01F2_M1013	WABASH RIVER			E. COLI	2008	26
UPPER WABASH	5120101150020	WABASH	INB01F2_M1013	WABASH RIVER			NUTRIENTS	2008	26
UPPER WABASH	5120101150050	WABASH	INB01F5_M1014	WABASH RIVER			E. COLI	2008	26
UPPER WABASH	5120101150050	WABASH	INB01F5_M1014	WABASH RIVER			NUTRIENTS	2008	26
UPPER WABASH	5120101060040	WELLS	INB0164_00	WABASH RIVER AND TRIBUTARY			E. COLI	2008	26
UPPER WABASH	5120101060040	WELLS	INB0164_00	WABASH RIVER AND TRIBUTARY			NUTRIENTS	2008	26
UPPER WABASH	5120101060040	WELLS	INB0164_T1001	WABASH RIVER			E. COLI	2008	26
UPPER WABASH	5120101060040	WELLS	INB0164_T1001	WABASH RIVER			NUTRIENTS	2008	26
UPPER WABASH	5120101070010	WELLS	INB0171_T1002	WABASH RIVER			E. COLI	2008	26
UPPER WABASH	5120101070010	WELLS	INB0171_T1002	WABASH RIVER			NUTRIENTS	2008	26
UPPER WABASH	5120101070020	WELLS	INB0172_T1003	WABASH RIVER MAINSTEM			E. COLI	2008	26
UPPER WABASH	5120101070020	WELLS	INB0172_T1003	WABASH RIVER MAINSTEM			NUTRIENTS	2008	26

BASIN	HYDROLOGIC UNIT CODE	COUNTY	ASSESSMENT UNIT ID (APPROVED TMDL)	ASSESSMENT UNIT NAME (APPROVED TMDL)	ASSESSMENT UNIT ID (UPDATED)	ASSESSMENT UNIT NAME (UPDATED)	CAUSE OF IMPAIRMENT	IR CYCLE	TMDL KEY
UPPER WABASH	5120101070030	WELLS	INB0173_T1004	WABASH RIVER MAINSTEM			E. COLI	2008	26
UPPER WABASH	5120101070030	WELLS	INB0173_T1004	WABASH RIVER MAINSTEM			NUTRIENTS	2008	26
UPPER WABASH	5120101070040	WELLS	INB0174_T1005	WABASH RIVER MAINSTEM			E. COLI	2008	26
UPPER WABASH	5120101070040	WELLS	INB0174_T1005	WABASH RIVER MAINSTEM			NUTRIENTS	2008	26
UPPER WABASH	5120101070050	WELLS	INB0175_T1006	WABASH RIVER MAINSTEM			E. COLI	2008	26
UPPER WABASH	5120101070050	WELLS	INB0175_T1006	WABASH RIVER MAINSTEM			NUTRIENTS	2008	26
EAST FORK WHITE	5120204060010	HANCOCK	INW0461_T1029	SUGAR CREEK (DOWNSTREAM OF GRAIN DITCH)			E. COLI	2008	27
EAST FORK WHITE	5120204060030	HANCOCK	INW0463_T1030	SUGAR CREEK			E. COLI	2008	27
EAST FORK WHITE	5120204060040	HANCOCK	INW0464_T1003	KIRKHOFF DITCH			E. COLI	2008	27
EAST FORK WHITE	5120204060040	HANCOCK	INW0464_T1031	SUGAR CREEK			E. COLI	2008	27
EAST FORK WHITE	5120204080050	JOHNSON	INW0485_T1035	SUGAR CREEK-NEEDHAM			E. COLI	2008	27
EAST FORK WHITE	5120204080080	JOHNSON	INW0488_00	LITTLE SUGAR CREEK-CUTSINGER DITCH			E. COLI	2008	27
EAST FORK WHITE	5120204080100	JOHNSON	INW048A_T1037	SUGAR CREEK			E. COLI	2008	27
EAST FORK WHITE	5120204090080	JOHNSON	INW0498_00	HERRIOTTS CREEK (UPSTREAM OF PISGAH LAKE)			E. COLI	2008	27
EAST FORK WHITE	5120204090080	JOHNSON	INW0498_T1038	SUGAR CREEK			E. COLI	2008	27
EAST FORK WHITE	5120204060050	SHELBY	INW0465_T1032	SUGAR CREEK SMITH-JOHNSON DITCH			E. COLI	2008	27
EAST FORK WHITE	5120204080010	SHELBY	INW0481_T1034	SUGAR CREEK-BROAD RIPPLE CAMP			E. COLI	2008	27
EAST FORK WHITE	5120204080090	SHELBY	INW0489_T1036	SUGAR CREEK			E. COLI	2008	27
UPPER WABASH	5120101050060	ADAMS	INB0156_00	LIMBERLOST CREEK (UPSTREAM OF PERRY DITCH)			IMPAIRED BIOTIC COMMUNITIES	2008	28

BASIN	HYDROLOGIC UNIT CODE	COUNTY	ASSESSMENT UNIT ID (APPROVED TMDL)	ASSESSMENT UNIT NAME (APPROVED TMDL)	ASSESSMENT UNIT ID (UPDATED)	ASSESSMENT UNIT NAME (UPDATED)	CAUSE OF IMPAIRMENT	IR CYCLE	TMDL KEY
UPPER WABASH	5120101050050	JAY CO	INB0155_00	LIMBERLOST CREEK (FLOWING INTO OH)			IMPAIRED BIOTIC COMMUNITIES	2008	28
UPPER WABASH	5120101050050	JAY CO	INB0155_01	LIMBERLOST CREEK (FLOWING OUT OF OH)			IMPAIRED BIOTIC COMMUNITIES	2008	28
UPPER WABASH	5120101050050	JAY CO	INB0155_T1002	WILSON CREEK-UNNAMED TRIBUTARY			IMPAIRED BIOTIC COMMUNITIES	2008	28
UPPER WABASH	5120101050050	JAY CO	INB0155_T1003	WILSON CREEK			IMPAIRED BIOTIC COMMUNITIES	2008	28
UPPER WABASH	5120101050050	JAY CO	INB0155_T1005	WEST PRONG			IMPAIRED BIOTIC COMMUNITIES	2008	28
UPPER WABASH	5120101050050	JAY CO	INB0155_T1007	GRISSOM DITCH (NORTH OF CR 930S)			IMPAIRED BIOTIC COMMUNITIES	2008	28
UPPER WABASH	5120101050050	JAY CO	INB0155_T1008	WEST PRONG-UNNAMED TRIBUTARY			IMPAIRED BIOTIC COMMUNITIES	2008	28
UPPER WABASH	5120101050050	JAY CO	INB0155_T1009	YOUNG DITCH			IMPAIRED BIOTIC COMMUNITIES	2008	28
UPPER WABASH	5120101050050	JAY CO	INB0155_T1010	HARTZEL DITCH			IMPAIRED BIOTIC COMMUNITIES	2008	28
UPPER WABASH	5120101050050	JAY CO	INB0155_T1011	EAST PRONG			IMPAIRED BIOTIC COMMUNITIES	2008	28
UPPER WABASH	5120101050050	JAY CO	INB0155_T1012	FRANKS DRAIN			IMPAIRED BIOTIC COMMUNITIES	2008	28
UPPER WABASH	5120101050060	JAY CO	INB0156_01	LIMBERLOST CREEK (DOWNSTREAM OF PERRY DITCH)			IMPAIRED BIOTIC COMMUNITIES	2008	28
UPPER WABASH	5120101050060	JAY CO	INB0156_T1002	HAFFNER DITCH-UNNAMED TRIBUTARY			IMPAIRED BIOTIC COMMUNITIES	2008	28
UPPER WABASH	5120101050060	JAY CO	INB0156_T1003	HAFFNER DITCH			IMPAIRED BIOTIC COMMUNITIES	2008	28

BASIN	HYDROLOGIC UNIT CODE	COUNTY	ASSESSMENT UNIT ID (APPROVED TMDL)	ASSESSMENT UNIT NAME (APPROVED TMDL)	ASSESSMENT UNIT ID (UPDATED)	ASSESSMENT UNIT NAME (UPDATED)	CAUSE OF IMPAIRMENT	IR CYCLE	TMDL KEY
UPPER WABASH	5120101050060	JAY CO	INB0156_T1004	DAVISON DITCH-GLENZTER DITCH			IMPAIRED BIOTIC COMMUNITIES	2008	28
UPPER WABASH	5120101050060	JAY CO	INB0156_T1005	MONTGOMERY DITCH			IMPAIRED BIOTIC COMMUNITIES	2008	28
UPPER WABASH	5120101050060	JAY CO	INB0156_T1007	METZNER DITCH			IMPAIRED BIOTIC COMMUNITIES	2008	28
UPPER WABASH	5120101050060	JAY CO	INB0156_T1008	WHEELER DITCH			IMPAIRED BIOTIC COMMUNITIES	2008	28
UPPER WABASH	5120101050060	JAY CO	INB0156_T1009	PERRY DITCH			IMPAIRED BIOTIC COMMUNITIES	2008	28
GREAT MIAMI	5080003070130	UNION	ING037D_00	SILVER CREEK - WHITEWATER LAKE	ING037C_T1011	SILVER CREEK - UNNAMED TRIBUTARY	E. COLI	2008	29
GREAT MIAMI	5080003070130	UNION	ING037D_00	SILVER CREEK - WHITEWATER LAKE	ING037C_02	SILVER CREEK	E. COLI	2008	29
GREAT MIAMI	5080003070130	UNION	ING037D_00	SILVER CREEK - WHITEWATER LAKE	ING037C_03	SILVER CREEK	E. COLI	2008	29
GREAT MIAMI	5080003070130	UNION	ING037D_00	SILVER CREEK - WHITEWATER LAKE	ING037C_T1013	WHITEWATER LAKE INLET	E. COLI	2008	29
GREAT MIAMI	5080003070130	UNION	ING037D_00	SILVER CREEK - WHITEWATER LAKE	ING037C_T1010	SILVER CREEK - UNNAMED TRIBUTARY	E. COLI	2008	29
GREAT MIAMI	5080003070130	UNION	ING037D_00	SILVER CREEK - WHITEWATER LAKE	ING037C_T1012	SILVER CREEK - UNNAMED TRIBUTARY	E. COLI	2008	29
GREAT MIAMI	5080003070150	UNION	ING037F_00	HANNA CREEK - DUBOIS CREEK	ING037E_06	HANNA CREEK	E. COLI	2008	29
GREAT MIAMI	5080003070040	WAYNE	ING0374_00	MIDDLE FORK EAST FORK WHITEWATER RIVER (UPSTREAM)	ING0373_01	WHITEWATER RIVER, MIDDLE FORK OF EAST FORK	E. COLI	2008	29
GREAT MIAMI	5080003070040	WAYNE	ING0374_01	MIDDLE FORK EAST FORK WHITEWATER RIVER (DOWNSTREAM)	ING0373_02	WHITEWATER RIVER, MIDDLE FORK OF EAST FORK	E. COLI	2008	29
GREAT MIAMI	5080003070050	WAYNE	ING0375_00	WEST FORK EAST FORK WHITEWATER RIVER	ING0375_02	WHITEWATER RIVER, WEST FORK OF EAST FORK	E. COLI	2008	29
GREAT MIAMI	5080003070080	WAYNE	ING0378_01	ELKHORN CREEK	ING0378_03	ELKHORN CREEK	E. COLI	2008	29

BASIN	HYDROLOGIC UNIT CODE	COUNTY	ASSESSMENT UNIT ID (APPROVED TMDL)	ASSESSMENT UNIT NAME (APPROVED TMDL)	ASSESSMENT UNIT ID (UPDATED)	ASSESSMENT UNIT NAME (UPDATED)	CAUSE OF IMPAIRMENT	IR CYCLE	TMDL KEY
GREAT MIAMI	5080003070090	WAYNE	ING0379_T1001	WHITE RIVER, EAST FORK-UNNAMED TRIBUTARIES (HUNT ROAD)	ING0379_T1015	WHITEWATER RIVER, EAST FORK - UNNAMED TRIBUTARY	E. COLI	2008	29
EAST FORK WHITE	5120202020080	OWEN	INW0228_00	RACCOON CREEK-LICK CREEK			E. COLI	2006	30
EAST FORK WHITE	5120202020130	OWEN	INW022D_00	FISH CREEK			E. COLI	2006	30
EAST FORK WHITE	5120202020150	GREENE	INW022F_00	BUCKHALL CREEK/GOOSE CREEK TRIBUTARYS			E. COLI	2008	30
EAST FORK WHITE	5120202020020	OWEN	INW0222_00	MILL CREEK-LITTLE MILL CREEK			E. COLI	2008	30
EAST FORK WHITE	5120202020030	OWEN	INW0223_00	FALL CREEK AND OTHER TRIBUTARYS			E. COLI	2008	30
EAST FORK WHITE	5120202020040	OWEN	INW0224_00	SPENCER TRIBUTARYS			E. COLI	2008	30
EAST FORK WHITE	5120202020060	OWEN	INW0226_00	MILLS CREEK/GOOSE CREEK TRIBUTARYS			E. COLI	2008	30
EAST FORK WHITE	5120202020090	OWEN	INW0229_00	JACK CREEK			E. COLI	2008	30
EAST FORK WHITE	5120202020110	OWEN	INW022B_00	WEST FORK FISH CREEK			E. COLI	2008	30
EAST FORK WHITE	5120202020120	OWEN	INW022C_T1001	SAND LICK CREEK			E. COLI	2008	30
EAST FORK WHITE	5120202020130	OWEN	INW022D_T1001	WEST FORK CREEK			E. COLI	2008	30
EAST FORK WHITE	5120202020130	OWEN	INW022D_T1002	FISH CREEK-UNNAMED TRIBUTARY			E. COLI	2008	30
EAST FORK WHITE	5120202020140	OWEN	INW022E_00	FISH CREEK			E. COLI	2008	30
EAST FORK WHITE	5120202020140	OWEN	INW022E_T1001	MACK CREEK			E. COLI	2008	30
EAST FORK WHITE	5120201040010	DELAWARE	INW0141_00	Killbuck Creek			E. COLI	2010	31
EAST FORK WHITE	5120201040020	DELAWARE	INW0142_00	Killbuck Creek - Thurston Ditch			E. COLI	2010	31
EAST FORK WHITE	5120201040030	DELAWARE	INW0143_00	Jakes Creek - Eagle Branch			E. COLI	2010	31
EAST FORK WHITE	5120201040040	DELAWARE	INW0144_00	Killbuck Creek - Pleasant Run Creek			E. COLI	2010	31

BASIN	HYDROLOGIC UNIT CODE	COUNTY	ASSESSMENT UNIT ID (APPROVED TMDL)	ASSESSMENT UNIT NAME (APPROVED TMDL)	ASSESSMENT UNIT ID (UPDATED)	ASSESSMENT UNIT NAME (UPDATED)	CAUSE OF IMPAIRMENT	IR CYCLE	TMDL KEY
EAST FORK WHITE	5120201040050	DELAWARE	INW0145_00	Killbuck Creek			E. COLI	2010	31
EAST FORK WHITE	5120201040050	DELAWARE	INW0145_T1016	Killbuck Creek			E. COLI	2010	31
EAST FORK WHITE	5120201050090	HAMILTON	INW0159_00	Pipe Creek - Hamilton County			E. COLI	2010	31
EAST FORK WHITE	5120201050090	HAMILTON	INW0159_T1026	Pipe Creek - Swanfelt Ditch to County Line			E. COLI	2010	31
EAST FORK WHITE	5120201060040	HAMILTON	INW0164_T1030	Duck Creek			E. COLI	2010	31
EAST FORK WHITE	5120201060050	HAMILTON	INW0165_00	Bear Creek - West Fork Bear Creek			E. COLI	2010	31
EAST FORK WHITE	5120201060060	HAMILTON	INW0166_00	Duck Creek			E. COLI	2010	31
EAST FORK WHITE	5120201060060	HAMILTON	INW0166_T1031	Duck Creek			E. COLI	2010	31
EAST FORK WHITE	5120201060060	HAMILTON	INW0166_T1227	Long Branch			E. COLI	2010	31
EAST FORK WHITE	5120201070020	HAMILTON	INW0172_00	Sugar Run and other Tributaries			E. COLI	2010	31
EAST FORK WHITE	5120201070050	HAMILTON	INW0175_00	Stony Creek - William Lock Ditch Tributaries			E. COLI	2010	31
EAST FORK WHITE	5120201070050	HAMILTON	INW0175_T1039	Stony Creek			E. COLI	2010	31
EAST FORK WHITE	5120201070060	HAMILTON	INW0176_00	William Lehr Ditch and other tributaries			E. COLI	2010	31
EAST FORK WHITE	5120201070060	HAMILTON	INW0176_T1040	Stony Creek			E. COLI	2010	31
EAST FORK WHITE	5120201070070	HAMILTON	INW0177_00	North Trib - Noblesville			E. COLI	2010	31
EAST FORK WHITE	5120201070070	HAMILTON	INW0177_T1041	Stony Creek			E. COLI	2010	31
EAST FORK WHITE	5120201040060	MADISON	INW0146_00	Little Killbuck Creek - Nelson Brook			E. COLI	2010	31
EAST FORK WHITE	5120201040070	MADISON	INW0147_T1017	Killbuck Creek - to mouth			E. COLI	2010	31
EAST FORK WHITE	5120201040090	MADISON	INW0149_00	Indian Creek (Madison)			E. COLI	2010	31
EAST FORK WHITE	5120201005010	MADISON	INW0151_00	Pipe Creek - Yeager Finley Menard Ditch			E. COLI	2010	31

BASIN	HYDROLOGIC UNIT CODE	COUNTY	ASSESSMENT UNIT ID (APPROVED TMDL)	ASSESSMENT UNIT NAME (APPROVED TMDL)	ASSESSMENT UNIT ID (UPDATED)	ASSESSMENT UNIT NAME (UPDATED)	CAUSE OF IMPAIRMENT	IR CYCLE	TMDL KEY
EAST FORK WHITE	5120201050020	MADISON	INW0152_00	Pipe Creek			E. COLI	2010	31
EAST FORK WHITE	5120201050020	MADISON	INW0152_T1020	Pipe Creek			E. COLI	2010	31
EAST FORK WHITE	5120201050030	MADISON	INW0153_T1021	Pipe Creek			E. COLI	2010	31
EAST FORK WHITE	5120201050040	MADISON	INW0154_T1022	Pipe Creek			E. COLI	2010	31
EAST FORK WHITE	5120201050060	MADISON	INW0156_T1023	Pipe Creek			E. COLI	2010	31
EAST FORK WHITE	5120201050070	MADISON	INW0157_T1024	Pipe Creek			E. COLI	2010	31
EAST FORK WHITE	5120201050080	MADISON	INW0158_T1025	Pipe Creek			E. COLI	2010	31
EAST FORK WHITE	5120201060010	MADISON	INW0161_00	Duck Creek - Todd Ditch			E. COLI	2010	31
EAST FORK WHITE	5120201060020	MADISON	INW0162_00	Little Duck Creek Basin			E. COLI	2010	31
EAST FORK WHITE	5120201060010	MADISON	INW0162_T1028	Duck Creek - Elwood to Little Duck Creek			E. COLI	2010	31
EAST FORK WHITE	5120201060010	MADISON	INW0162_T1228	Big Duck Creek			E. COLI	2010	31
EAST FORK WHITE	5120201060030	MADISON	INW0163_00	Polywog Creek			E. COLI	2010	31
EAST FORK WHITE	5120201060030	MADISON	INW0163_T1029	Duck Creek - Little Duck Creek to Polywog Creek			E. COLI	2010	31
EAST FORK WHITE	5120201070040	MADISON	INW0174_00	Stony Creek - Headwaters			E. COLI	2010	31
UPPER WABASH	5120107040010	CLINTON	INB0741_T1002	DUNN DITCH-CRIPE-DITCH	INB0734_03	WILDCAT CREEK, SOUTH FORK	IMPAIRED BIOTIC COMMUNITIES	2010	32
UPPER WABASH	5120107040010	CLINTON	INB0741_T1004	SOUTH FORK WILDCAT CREEK	INB0734_04	TALBERT DITCH	IMPAIRED BIOTIC COMMUNITIES	2010	32
UPPER WABASH	5120107040020	CLINTON	INB0742_T1001	JENKINS DITCH	INB0738_T1001	JENKINS DITCH	IMPAIRED BIOTIC COMMUNITIES	2010	32
UPPER WABASH	5120107040020	CLINTON	INB0742_T1047	WILDCAT CREEK, SOUTH FORK-UNNAMED TRIBUTARY	INB0738_T1002	WILDCAT CREEK, SOUTH FORK - UNNAMED TRIBUTARY	IMPAIRED BIOTIC COMMUNITIES	2010	32

BASIN	HYDROLOGIC UNIT CODE	COUNTY	ASSESSMENT UNIT ID (APPROVED TMDL)	ASSESSMENT UNIT NAME (APPROVED TMDL)	ASSESSMENT UNIT ID (UPDATED)	ASSESSMENT UNIT NAME (UPDATED)	CAUSE OF IMPAIRMENT	IR CYCLE	TMDL KEY
UPPER WABASH	5120107040030	CLINTON	INB0743_00	PRAIRIE CREEK (HEADWATER)	INB0735_T1003	PRAIRIE CREEK - UNNAMED TRIBUTARY	IMPAIRED BIOTIC COMMUNITIES	2010	32
UPPER WABASH	5120107040030	CLINTON	INB0743_00	PRAIRIE CREEK (HEADWATER)	INB0735_01	PRAIRIE CREEK	IMPAIRED BIOTIC COMMUNITIES	2010	32
UPPER WABASH	5120107040030	CLINTON	INB0743_T1002	MANN DITCH	INB0735_T1002	MANN DITCH	IMPAIRED BIOTIC COMMUNITIES	2010	32
UPPER WABASH	5120107040040	CLINTON	INB0744_T1019	SOUTH FORK WILDCAT CREEK - MAINSTEM	INB0738_02	WILDCAT CREEK, SOUTH FORK	E. COLI	2010	32
UPPER WABASH	5120107040050	CLINTON	INB0745_02	SHANTY CREEK	INB0732_01	KILMORE CREEK	IMPAIRED BIOTIC COMMUNITIES	2010	32
UPPER WABASH	5120107040050	CLINTON	INB0745_03	KILMORE CREEK	INB0732_01	KILMORE CREEK	IMPAIRED BIOTIC COMMUNITIES	2010	32
UPPER WABASH	5120107040050	CLINTON	INB0745_T1001	COLLIER DITCH	INB0732_01	KILMORE CREEK	IMPAIRED BIOTIC COMMUNITIES	2010	32
UPPER WABASH	5120107040050	CLINTON	INB0745_T1001A	CARTER DITCH	INB0732_01	KILMORE CREEK	IMPAIRED BIOTIC COMMUNITIES	2010	32
UPPER WABASH	5120107040050	CLINTON	INB0745_T1002	LYDY-FILLERWORTH DITCH	INB0732_T1002	LYDY-FILLERWORTH DITCH	IMPAIRED BIOTIC COMMUNITIES	2010	32
UPPER WABASH	5120107040060	CLINTON	INB0746_01	SWAMP CREEK-MOTT DITCH	INB0731_01	SWAMP CREEK AND MOTT DITCH	IMPAIRED BIOTIC COMMUNITIES	2010	32
UPPER WABASH	5120107040060	CLINTON	INB0746_T1001	FLOYD DITCH-PARIS DITCH	INB0731_T1001	PARIS AND FLOYD DITCHES	IMPAIRED BIOTIC COMMUNITIES	2010	32
UPPER WABASH	5120107040070	CLINTON	INB0747_T1001	DAVIS DITCH	INB0733_T1002	DAVIS DITCH	IMPAIRED BIOTIC COMMUNITIES	2010	32
UPPER WABASH	5120107040070	CLINTON	INB0747_T1002	STUMP DITCH	INB0733_T1003	STUMP DITCH	IMPAIRED BIOTIC COMMUNITIES	2010	32
UPPER WABASH	5120107040090	CLINTON	INB0749_00	KILMORE CREEK	INB0736_04	KILMORE CREEK	E. COLI	2010	32
UPPER WABASH	5120107040090	CLINTON	INB0749_T1001	BOYLES DITCH-UNNAMED TRIBUTARY	INB0736_T1005	BOYLES DITCH	E. COLI	2010	32

BASIN	HYDROLOGIC UNIT CODE	COUNTY	ASSESSMENT UNIT ID (APPROVED TMDL)	ASSESSMENT UNIT NAME (APPROVED TMDL)	ASSESSMENT UNIT ID (UPDATED)	ASSESSMENT UNIT NAME (UPDATED)	CAUSE OF IMPAIRMENT	IR CYCLE	TMDL KEY
UPPER WABASH	5120107040090	CLINTON	INB0749_T1001	BOYLES DITCH-UNNAMED TRIBUTARY	INB0736_T1005	BOYLES DITCH	IMPAIRED BIOTIC COMMUNITIES	2010	32
UPPER WABASH	5120107040090	CLINTON	INB0749_T1002	BOYLES DITCH	INB0736_T1005	BOYLES DITCH	E. COLI	2010	32
UPPER WABASH	5120107040090	CLINTON	INB0749_T1002	BOYLES DITCH	INB0736_T1005	BOYLES DITCH	IMPAIRED BIOTIC COMMUNITIES	2010	32
UPPER WABASH	5120107040100	CLINTON	INB074A_T1020	South Fork Wildcat Creek - mainstem	INB0738_03	WILDCAT CREEK, SOUTH FORK - UNNAMED TRIBUTARY	E. COLI	2010	32
UPPER WABASH	5120107040100	CLINTON	INB074A_T1048	Heavilon Ditch - headwater	INB0737_T1003	HEAVILON DITCH	DISSOLVED OXYGEN	2010	32
UPPER WABASH	5120107040100	CLINTON	INB074A_T1048	Heavilon Ditch - headwater	INB0737_T1003	HEAVILON DITCH	E. COLI	2010	32
UPPER WABASH	5120107040100	CLINTON	INB074A_T1048	Heavilon Ditch - headwater	INB0737_T1003	HEAVILON DITCH	IMPAIRED BIOTIC COMMUNITIES	2010	32
UPPER WABASH	5120107040120	CLINTON	INB074C_00	LAURAMIE CREEK (CLINTON CO)	INB0739_01	LAURAMIE CREEK	E. COLI	2010	32
UPPER WABASH	5120107040120	CLINTON	INB074C_00	LAURAMIE CREEK (CLINTON CO)	INB0739_01	LAURAMIE CREEK	IMPAIRED BIOTIC COMMUNITIES	2010	32
UPPER WABASH	5120107040120	CLINTON	INB074C_T1001	MCCLELLEN FICKLE DITCH	INB0739_T1001	MCCLELLEN FICKLE DITCH	E. COLI	2010	32
UPPER WABASH	5120107040120	CLINTON	INB074C_T1001	MCCLELLEN FICKLE DITCH	INB0739_T1001	MCCLELLEN FICKLE DITCH	IMPAIRED BIOTIC COMMUNITIES	2010	32
UPPER WABASH	5120107040120	CLINTON	INB074C_T1002	HENTZ DITCH	INB0739_T1002	HENTZ DITCH	E. COLI	2010	32
UPPER WABASH	5120107040120	CLINTON	INB074C_T1003	ANDERSON DITCH	INB0739_T1003	ANDERSON DITCH	E. COLI	2010	32
UPPER WABASH	5120107040120	TIPPECANOE	INB074C_01	LAURAMIE CREEK (TIPPECANOE CO)	INB0739_01	LAURAMIE CREEK	E. COLI	2010	32
UPPER WABASH	5120107040130	TIPPECANOE	INB074D_T1022	SOUTH FORK WILDCAT CREEK	INB073B_01	WILDCAT CREEK, SOUTH FORK	E. COLI	2010	32
UPPER WABASH	5120107040130	TIPPECANOE	INB074D_T1050	Unnamed tributary basin	INB073B_T1001	WILDCAT CREEK, SOUTH FORK - UNNAMED TRIBUTARY	IMPAIRED BIOTIC COMMUNITIES	2010	32
UPPER WABASH	5120107040140	TIPPECANOE	INB074E_00	SOUTH FORK WILDCAT CREEK - CARY CAMP	INB073B_02	WILDCAT CREEK, SOUTH FORK	E. COLI	2010	32

BASIN	HYDROLOGIC UNIT CODE	COUNTY	ASSESSMENT UNIT ID (APPROVED TMDL)	ASSESSMENT UNIT NAME (APPROVED TMDL)	ASSESSMENT UNIT ID (UPDATED)	ASSESSMENT UNIT NAME (UPDATED)	CAUSE OF IMPAIRMENT	IR CYCLE	TMDL KEY
UPPER WABASH	5120107040140	TIPPECANOE	INB074E_T1023	SOUTH FORK WILDCAT CREEK	INB073B_02	WILDCAT CREEK, SOUTH FORK	E. COLI	2010	32
GREAT MIAMI	050800030103	RANDOLPH	ING0313_00*	NETTLE CREEK	ING0313_06	NETTLE CREEK	E. COLI	2010	33
GREAT MIAMI	050800030104	RANDOLPH	ING0311_T1001*	Whitewater River, WF	ING0314_04	WHITEWATER RIVER	E. COLI	2010	33
GREAT MIAMI	050800030104	RANDOLPH	ING0312_T1002*	Whitewater River, West Fork	ING0314_04	WHITEWATER RIVER	E. COLI	2010	33
GREAT MIAMI	050800030106	FAYETTE	ING0318_00*	SIMON CREEK - ROY RUN	ING0316_T1006	ROY RUN	E. COLI	2010	33
GREAT MIAMI	050800030108	WAYNE	ING0314_T1003*	Whitewater River, West Fork	ING0318_01	WHITEWATER RIVER	E. COLI	2010	33
GREAT MIAMI	050800030108	WAYNE	ING0316_T1004*	Whitewater River, West Fork	ING0318_02	WHITEWATER RIVER	E. COLI	2010	33
GREAT MIAMI	050800030108	WAYNE	ING031E_T1005*	WHITEWATER RIVER - MILTON	ING0318_02	WHITEWATER RIVER	E. COLI	2010	33
GREAT MIAMI	050800030108	WAYNE	ING0314_00*	WHITEWATER RIVER - PRONGHORN RUN	ING0318_T1002	NETTLE CREEK	E. COLI	2010	33
GREAT MIAMI	050800030108	HENRY	ING0314_00*	WHITEWATER RIVER - PRONGHORN RUN	ING0318_T1003	BEAR CREEK	E. COLI	2010	33
GREAT MIAMI	050800030108	WAYNE	ING0316_00*	WHITEWATER RIVER - CRIETZ CREEK	ING0318_T1007	CRIETZ CREEK	E. COLI	2010	33
GREAT MIAMI	050800030202	RANDOLPH	ING0323_00*	GREENS FORK CREEK -- MORGAN CREEK	ING0322_01	GREENS FORK	E. COLI	2010	33
GREAT MIAMI	050800030202	RANDOLPH	ING0323_T1001*	BLOOMINGPORT CREEK AND UNNAMED TRIBUTARIES	ING0322_T1012	BLOOMINGPORT CREEK	E. COLI	2010	33
GREAT MIAMI	050800030202	RANDOLPH	ING0323_T1002*	PORT RUN	ING0322_T1012	BLOOMINGPORT CREEK	E. COLI	2010	33
GREAT MIAMI	050800030203	WAYNE	ING0324_00*	GREENS FORK CREEK - WILLIAMSBURG CREEK	ING0323_01	GREENS FORK	E. COLI	2010	33
GREAT MIAMI	050800030204	WAYNE	ING0325_00*	GREENS FORK	ING0324_01	GREENS FORK	E. COLI	2010	33
GREAT MIAMI	050800030204	WAYNE	ING0326_00*	GREENS FORK	ING0324_01	GREENS FORK	E. COLI	2010	33
GREAT MIAMI	050800030301	RANDOLPH	ING0331_00*	NOLANDS FORK		NOLANDS FORK	E. COLI	2010	33
GREAT MIAMI	050800030302	WAYNE	ING0332_01*	NOLANDS FORK	ING0332_02	NOLANDS FORK	E. COLI	2010	33
GREAT MIAMI	050800030303	WAYNE	ING0333_00*	NOLANDS FORK	ING0333_01	NOLANDS FORK	E. COLI	2010	33
GREAT MIAMI	050800030304	WAYNE	ING0334_00*	NOLANDS FORK - COMMON RUN	ING0334_01	NOLANDS FORK	E. COLI	2010	33

BASIN	HYDROLOGIC UNIT CODE	COUNTY	ASSESSMENT UNIT ID (APPROVED TMDL)	ASSESSMENT UNIT NAME (APPROVED TMDL)	ASSESSMENT UNIT ID (UPDATED)	ASSESSMENT UNIT NAME (UPDATED)	CAUSE OF IMPAIRMENT	IR CYCLE	TMDL KEY
GREAT MIAMI	050800030305	FAYETTE	ING0335_00*	NOLANDS FORK	ING0335_01	NOLANDS FORK	E. COLI	2010	33
GREAT MIAMI	050800030403	FAYETTE	ING0346_00*	WILLIAMS CREEK	ING0343_01	WILLIAMS CREEK	E. COLI	2010	33
GREAT MIAMI	050800030403	FAYETTE	ING0347_01*	WILLIAMS CREEK	ING0343_01	WILLIAMS CREEK	E. COLI	2010	33
GREAT MIAMI	050800030403	FAYETTE	ING0347_00*	LITTLE WILLIAMS CREEK	ING0343_02	LITTLE WILLIAMS CREEK	E. COLI	2010	33
GREAT MIAMI	050800030408	FAYETTE	ING0349_00*	BEAR CREEK AND OTHER TRIBS	ING0348_T1003	BEAR CREEK	E. COLI	2010	33
UPPER ILLINOIS	71200020702	BENTON	INK0272_03	MUD CREEK			E. COLI	2010	34
UPPER ILLINOIS	71200020703	BENTON	INK0273_01	FINIGAN DITCH			E. COLI	2010	34
UPPER ILLINOIS	71200020703	BENTON	INK0273_02	MUD CREEK			E. COLI	2010	34
UPPER ILLINOIS	71200020705	BENTON	INK0275_01	SUGAR CREEK	INK0275_01	SUGAR CREEK	E. COLI	2010	34
UPPER ILLINOIS	71200010807	JASPER	INK0187_M1007	KANKAKEE RIVER			E. COLI	2010	34
UPPER ILLINOIS	71200010809	JASPER	INK0189_M1008	KANKAKEE RIVER			E. COLI	2010	34
UPPER ILLINOIS	71200010902	JASPER	INK0192_01	WOLF CREEK			E. COLI	2010	34
UPPER ILLINOIS	71200010903	JASPER	INK0193_01	HODGE DITCH			E. COLI	2010	34
UPPER ILLINOIS	71200010904	JASPER	INK0194_01	HODGE DITCH			E. COLI	2010	34
UPPER ILLINOIS	71200011101	JASPER	INK01B1_01	TYLER DITCH			E. COLI	2010	34
UPPER ILLINOIS	71200020103	JASPER	INK0213_01	OLIVER DITCH			E. COLI	2010	34
UPPER ILLINOIS	71200020103	JASPER	INK0213_T1005	JUNGLES DITCH			E. COLI	2010	34
UPPER ILLINOIS	71200020204	JASPER	INK0224_01	CARPENTER CREEK			E. COLI	2010	34
UPPER ILLINOIS	71200020205	JASPER	INK0225_02	CARPENTER CREEK			E. COLI	2010	34
UPPER ILLINOIS	71200020205	JASPER	INK0225_T1016	CARPENTER CREEK - UNNAMED TRIBUTARY			E. COLI	2010	34
UPPER ILLINOIS	71200020205	JASPER	INK0225_T1017	CARPENTER CREEK - UNNAMED TRIBUTARY			E. COLI	2010	34
UPPER ILLINOIS	71200020205	JASPER	INK0225_T1018	CARPENTER CREEK - UNNAMED TRIBUTARY			E. COLI	2010	34

BASIN	HYDROLOGIC UNIT CODE	COUNTY	ASSESSMENT UNIT ID (APPROVED TMDL)	ASSESSMENT UNIT NAME (APPROVED TMDL)	ASSESSMENT UNIT ID (UPDATED)	ASSESSMENT UNIT NAME (UPDATED)	CAUSE OF IMPAIRMENT	IR CYCLE	TMDL KEY
UPPER ILLINOIS	71200020206	JASPER	INK0226_05	SLOUGH CREEK			E. COLI	2010	34
UPPER ILLINOIS	71200020303	JASPER	INK0233_02	IROQUOIS RIVER			E. COLI	2010	34
UPPER ILLINOIS	71200020304	JASPER	INK0234_01	RYAN DITCH			E. COLI	2010	34
UPPER ILLINOIS	71200020305	JASPER	INK0235_01	IROQUOIS RIVER			E. COLI	2010	34
UPPER ILLINOIS	71200020305	JASPER	INK0235_02	IROQUOIS RIVER			E. COLI	2010	34
UPPER ILLINOIS	71200020401	JASPER	INK0241_01	CURTIS CREEK			E. COLI	2010	34
UPPER ILLINOIS	71200020402	JASPER	INK0242_01	IROQUOIS RIVER			E. COLI	2010	34
UPPER ILLINOIS	71200020405	JASPER	INK0245_T1002	SIMONIN DITCH			E. COLI	2010	34
UPPER ILLINOIS	71200011205	LAKE	INK01C5_M1011	KANKAKEE RIVER			E. COLI	2010	34
UPPER ILLINOIS	71200011302	LAKE	INK01D2_04	STONY RUN			E. COLI	2010	34
UPPER ILLINOIS	71200011304	LAKE	INK01D4_02	GRIESEL DITCH			E. COLI	2010	34
UPPER ILLINOIS	71200011305	LAKE	INK01D5_01	SINGLETON DITCH			E. COLI	2010	34
UPPER ILLINOIS	71200011305	LAKE	INK01D5_T1001	LITTLE DITCH			E. COLI	2010	34
UPPER ILLINOIS	71200011305	LAKE	INK01D5_T1002	BRYANT DITCH			E. COLI	2010	34
UPPER ILLINOIS	71200011305	LAKE	INK01D5_T1003	VANNATTI DITCH			E. COLI	2010	34
UPPER ILLINOIS	71200011308	LAKE	INK01D8_01	WEST CREEK			E. COLI	2010	34
UPPER ILLINOIS	71200011308	LAKE	INK01D8_T1006	BULL RUN			E. COLI	2010	34
UPPER ILLINOIS	71200011310	LAKE	INK01DA_01	WEST CREEK			E. COLI	2010	34
UPPER ILLINOIS	71200011311	LAKE	INK01DB_01	SINGLETON DITCH			E. COLI	2010	34
UPPER ILLINOIS	71200011311	LAKE	INK01DB_02	SINGLETON DITCH			E. COLI	2010	34
UPPER ILLINOIS	71200010704	LAPORTE	INK0174_M1004	KANKAKEE RIVER			E. COLI	2010	34
UPPER ILLINOIS	71200010106	LA PORTE	INK0116_01	CANAL DITCH - UNNAMED TRIBUTARY			E. COLI	2010	34
UPPER ILLINOIS	71200010106	LA PORTE	INK0116_01A	CANAL DITCH - UNNAMED TRIBUTARY			E. COLI	2010	34

BASIN	HYDROLOGIC UNIT CODE	COUNTY	ASSESSMENT UNIT ID (APPROVED TMDL)	ASSESSMENT UNIT NAME (APPROVED TMDL)	ASSESSMENT UNIT ID (UPDATED)	ASSESSMENT UNIT NAME (UPDATED)	CAUSE OF IMPAIRMENT	IR CYCLE	TMDL KEY
UPPER ILLINOIS	71200010106	LA PORTE	INK0116_T1004	CANAL DITCH - UNNAMED TRIBUTARY			E. COLI	2010	34
UPPER ILLINOIS	71200010208	LA PORTE	INK0128_02	LITTLE KANKAKEE RIVER			E. COLI	2010	34
UPPER ILLINOIS	71200010208	LA PORTE	INK0128_02A	LITTLE KANKAKEE RIVER - UNNAMED TRIBUTARY			E. COLI	2010	34
UPPER ILLINOIS	71200010208	LA PORTE	INK0128_T1001	COLLINS DITCH			E. COLI	2010	34
UPPER ILLINOIS	71200010208	LA PORTE	INK0128_T1002	LITTLE KANKAKEE RIVER - UNNAMED TRIBUTARY			E. COLI	2010	34
UPPER ILLINOIS	71200010209	LA PORTE	INK0129_M1001	KANKAKEE RIVER			E. COLI	2010	34
UPPER ILLINOIS	71200010405	LA PORTE	INK0145_M1002	KANKAKEE RIVER			E. COLI	2010	34
UPPER ILLINOIS	71200010405	LA PORTE	INK0145_T1009	LONG DITCH			E. COLI	2010	34
UPPER ILLINOIS	71200010405	LA PORTE	INK0145_T1010	KANKAKEE RIVER - UNNAMED TRIBUTARY			E. COLI	2010	34
UPPER ILLINOIS	71200010405	LA PORTE	INK0145_T1011	KANKAKEE RIVER - UNNAMED TRIBUTARY			E. COLI	2010	34
UPPER ILLINOIS	71200010702	LA PORTE	INK0172_01	ROBBINS DITCH - UNNAMED TRIBUTARY			E. COLI	2010	34
UPPER ILLINOIS	71200010802	LA PORTE	INK0182_01	HANNA ARM OF TUESBURG DITCH			E. COLI	2010	34
UPPER ILLINOIS	71200010802	LA PORTE	INK0182_T1003	WILLIAM ARM OF TUESBURG DITCH			E. COLI	2010	34
UPPER ILLINOIS	71200010806	LA PORTE	INK0186_T1003	KANKAKEE RIVER - UNNAMED TRIBUTARY			E. COLI	2010	34
UPPER ILLINOIS	71200010806	LA PORTE	INK0186_T1004	KANKAKEE RIVER - UNNAMED TRIBUTARY			E. COLI	2010	34
UPPER ILLINOIS	71200010806	LA PORTE	INK0186_T1007	KANKAKEE RIVER - UNNAMED TRIBUTARY			E. COLI	2010	34
UPPER ILLINOIS	71200011001	LA PORTE	INK01A1_03	SLOCUM DITCH			E. COLI	2010	34
UPPER ILLINOIS	71200010302	MARSHALL	INK0132_01	YELLOW RIVER			E. COLI	2010	34
UPPER ILLINOIS	71200010303	MARSHALL	INK0133_01	ARMEY DITCH			E. COLI	2010	34
UPPER ILLINOIS	71200010303	MARSHALL	INK0133_T1001	ZEIGER DITCH			E. COLI	2010	34
UPPER ILLINOIS	71200010307	MARSHALL	INK0137_01	KINNEY DITCH			E. COLI	2010	34
UPPER ILLINOIS	71200010309	MARSHALL	INK0139_02	YELLOW RIVER			E. COLI	2010	34

BASIN	HYDROLOGIC UNIT CODE	COUNTY	ASSESSMENT UNIT ID (APPROVED TMDL)	ASSESSMENT UNIT NAME (APPROVED TMDL)	ASSESSMENT UNIT ID (UPDATED)	ASSESSMENT UNIT NAME (UPDATED)	CAUSE OF IMPAIRMENT	IR CYCLE	TMDL KEY
UPPER ILLINOIS	71200010311	MARSHALL	INK013B_04	SELLENRIGHT DITCH			E. COLI	2010	34
UPPER ILLINOIS	71200010312	MARSHALL	INK013C_01	YELLOW RIVER			E. COLI	2010	34
UPPER ILLINOIS	71200010312	MARSHALL	INK013C_T1001	DANIELS DITCH			E. COLI	2010	34
UPPER ILLINOIS	71200010312	MARSHALL	INK013C_T1002	YELLOW RIVER - UNNAMED TRIBUTARY			E. COLI	2010	34
UPPER ILLINOIS	71200010501	MARSHALL	INK0151_01	WOLF CREEK			E. COLI	2010	34
UPPER ILLINOIS	71200010503	MARSHALL	INK0153_01	YELLOW RIVER			E. COLI	2010	34
UPPER ILLINOIS	71200010503	MARSHALL	INK0153_T1001	CLIFTON BRANCH			E. COLI	2010	34
UPPER ILLINOIS	71200010503	MARSHALL	INK0153_T1002	LOWRY DITCH			E. COLI	2010	34
UPPER ILLINOIS	71200010504	MARSHALL	INK0154_01	EAGLE CREEK			E. COLI	2010	34
UPPER ILLINOIS	71200010701	MARSHALL	INK0171_01	MORSE DITCH			E. COLI	2010	34
UPPER ILLINOIS	71200011103	NEWTON	INK01B3_M1010	KANKAKEE RIVER			E. COLI	2010	34
UPPER ILLINOIS	71200011203	NEWTON	INK01C3_04	BOGUS ISLAND DITCH			E. COLI	2010	34
UPPER ILLINOIS	71200020403	NEWTON	INK0243_01	HUNTER DITCH			E. COLI	2010	34
UPPER ILLINOIS	71200020404	NEWTON	INK0244_01	DARROCH DITCH			E. COLI	2010	34
UPPER ILLINOIS	71200020405	NEWTON	INK0245_01	IROQUOIS RIVER			E. COLI	2010	34
UPPER ILLINOIS	71200020405	NEWTON	INK0245_T1001	MOSQUITO CREEK			E. COLI	2010	34
UPPER ILLINOIS	71200020501	NEWTON	INK0251_02	CHIZUM DITCH			E. COLI	2010	34
UPPER ILLINOIS	71200020502	NEWTON	INK0252_03	HAMBRIDGE DITCH			E. COLI	2010	34
UPPER ILLINOIS	71200020503	NEWTON	INK0253_01	IROQUOIS RIVER - UNNAMED TRIBUTARY			E. COLI	2010	34
UPPER ILLINOIS	71200020505	NEWTON	INK0255_04	MONTGOMERY DITCH			E. COLI	2010	34
UPPER ILLINOIS	71200020506	NEWTON	INK0256_01	MONTGOMERY DITCH			E. COLI	2010	34
UPPER ILLINOIS	71200021302	NEWTON	INK02D2_01	BEAVER CREEK			E. COLI	2010	34
UPPER ILLINOIS	71200021303	NEWTON	INK02D3_01	BEAVER CREEK			E. COLI	2010	34

BASIN	HYDROLOGIC UNIT CODE	COUNTY	ASSESSMENT UNIT ID (APPROVED TMDL)	ASSESSMENT UNIT NAME (APPROVED TMDL)	ASSESSMENT UNIT ID (UPDATED)	ASSESSMENT UNIT NAME (UPDATED)	CAUSE OF IMPAIRMENT	IR CYCLE	TMDL KEY
UPPER ILLINOIS	71200021303	NEWTON	INK02D3_T1001	SALISBURY DITCH			E. COLI	2010	34
UPPER ILLINOIS	71200011005	PORTER	INK01A5_01	GREIGER DITCH			E. COLI	2010	34
UPPER ILLINOIS	71200011006	PORTER	INK01A6_01	HEINOLD DITCH - UNNAMED TRIBUTARY			E. COLI	2010	34
UPPER ILLINOIS	71200011009	PORTER	INK01A9_01	CORNELL DITCH			E. COLI	2010	34
UPPER ILLINOIS	71200011010	PORTER	INK01AA_M1009	KANKAKEE RIVER			E. COLI	2010	34
UPPER ILLINOIS	71200010601	PULASKI	INK0161_01	BOGUS RUN			E. COLI	2010	34
UPPER ILLINOIS	71200010102	ST JOSEPH	INK0112_01	JORDANS CREEK			E. COLI	2010	34
UPPER ILLINOIS	71200010103	ST JOSEPH	INK0113_02	PINE CREEK			E. COLI	2010	34
UPPER ILLINOIS	71200010105	ST JOSEPH	INK0115_01	POTATO CREEK			E. COLI	2010	34
UPPER ILLINOIS	71200010106	ST JOSEPH	INK0116_T1001	CANAL DITCH - UNNAMED TRIBUTARY			E. COLI	2010	34
UPPER ILLINOIS	71200010106	ST JOSEPH	INK0116_T1002	CANAL DITCH - UNNAMED TRIBUTARY			E. COLI	2010	34
UPPER ILLINOIS	71200010106	ST JOSEPH	INK0116_T1003	CANAL DITCH - UNNAMED TRIBUTARY			E. COLI	2010	34
UPPER ILLINOIS	71200010204	ST JOSEPH	INK0124_03	NIESPODZIANY DITCH			E. COLI	2010	34
UPPER ILLINOIS	71200010206	ST JOSEPH	INK0126_01	KANKAKEE RIVER CANAL			E. COLI	2010	34
UPPER ILLINOIS	71200010206	ST JOSEPH	INK0126_02	KANKAKEE RIVER - UNNAMED TRIBUTARY			E. COLI	2010	34
UPPER ILLINOIS	71200010206	ST JOSEPH	INK0126_02A	KANKAKEE RIVER - UNNAMED TRIBUTARY			E. COLI	2010	34
UPPER ILLINOIS	71200010305	ST JOSEPH	INK0135_01	BUNCH DITCH, WEST BRANCH			E. COLI	2010	34
UPPER ILLINOIS	71200010305	ST JOSEPH	INK0135_02	BUNCH DITCH, EAST BRANCH			E. COLI	2010	34
UPPER ILLINOIS	71200010705	STARKE	INK0175_M1005	KANKAKEE RIVER			E. COLI	2010	34
UPPER ILLINOIS	71200010408	STARKE	INK0148_M1003	KANKAKEE RIVER			E. COLI	2010	34
UPPER ILLINOIS	71200010505	STARKE	INK0155_03	YELLOW RIVER			E. COLI	2010	34

BASIN	HYDROLOGIC UNIT CODE	COUNTY	ASSESSMENT UNIT ID (APPROVED TMDL)	ASSESSMENT UNIT NAME (APPROVED TMDL)	ASSESSMENT UNIT ID (UPDATED)	ASSESSMENT UNIT NAME (UPDATED)	CAUSE OF IMPAIRMENT	IR CYCLE	TMDL KEY
UPPER ILLINOIS	71200010505	STARKE	INK0155_03A	YELLOW RIVER - UNNAMED DITCH (OAK GROVE, IN)			E. COLI	2010	34
UPPER ILLINOIS	71200010506	STARKE	INK0156_01	YELLOW RIVER			E. COLI	2010	34
UPPER ILLINOIS	71200010506	STARKE	INK0156_T1001	YELLOW RIVER - UNNAMED TRIBUTARY			E. COLI	2010	34
UPPER ILLINOIS	71200010506	STARKE	INK0156_T1002	CANNON DITCH			E. COLI	2010	34
UPPER ILLINOIS	71200010506	STARKE	INK0156_T1003	CAVANAUGH DITCH			E. COLI	2010	34
UPPER ILLINOIS	71200010603	STARKE	INK0163_01	KANKAKEE RIVER - UNNAMED TRIBUTARY			E. COLI	2010	34
UPPER ILLINOIS	71200010603	STARKE	INK0163_02	KANKAKEE RIVER - UNNAMED DITCH			E. COLI	2010	34
UPPER ILLINOIS	71200010604	STARKE	INK0164_01	BOGUS RUN			E. COLI	2010	34
UPPER ILLINOIS	71200010703	STARKE	INK0173_01	ROBBINS DITCH			E. COLI	2010	34
UPPER ILLINOIS	71200010704	STARKE	INK0174_01	NEWTSON DITCH			E. COLI	2010	34
UPPER ILLINOIS	71200010806	STARKE	INK0186_M1006	KANKAKEE RIVER			E. COLI	2010	34
UPPER ILLINOIS	71200010806	STARKE	INK0186_T1001	GREEN DITCH			E. COLI	2010	34
UPPER ILLINOIS	71200010806	STARKE	INK0186_T1002	ORIGER DITCH			E. COLI	2010	34
UPPER ILLINOIS	71200010806	STARKE	INK0186_T1005	KANKAKEE RIVER - UNNAMED TRIBUTARY			E. COLI	2010	34
UPPER ILLINOIS	71200010806	STARKE	INK0186_T1006	KANKAKEE RIVER - UNNAMED TRIBUTARY			E. COLI	2010	34
UPPER ILLINOIS	71200010806	STARKE	INK0186_T1009	KANKAKEE RIVER - UNNAMED TRIBUTARY			E. COLI	2010	34
UPPER WABASH	51201070105	GRANT	INB0715_T1002	PRAIRIE RUN			E. COLI	2012	35
UPPER WABASH	51201070104	GRANT	INB0714_01	WILDCAT CREEK			E. COLI	2012	35
UPPER WABASH	51201070105	HOWARD	INB0715_02	GRASSY FORK			E. COLI	2012	35
UPPER WABASH	51201070106	HOWARD	INB0716_04	MUD CREEK			E. COLI	2012	35
UPPER WABASH	51201070107	HOWARD	INB0717_01	WILDCAT CREEK			E. COLI	2012	35

BASIN	HYDROLOGIC UNIT CODE	COUNTY	ASSESSMENT UNIT ID (APPROVED TMDL)	ASSESSMENT UNIT NAME (APPROVED TMDL)	ASSESSMENT UNIT ID (UPDATED)	ASSESSMENT UNIT NAME (UPDATED)	CAUSE OF IMPAIRMENT	IR CYCLE	TMDL KEY
UPPER WABASH	51201070108	HOWARD	INB0718_01	KOKOMO CREEK			E. COLI	2012	35
UPPER WABASH	51201070108	HOWARD	INB0718_02	KOKOMO CREEK			E. COLI	2012	35
UPPER WABASH	51201070108	HOWARD	INB0718_T1005	KOKOMO CREEK - UNNAMED TRIBUTARY			E. COLI	2012	35
UPPER WABASH	51201070108	HOWARD	INB0718_T1008	MARTIN-YOUNGMAN DITCH			E. COLI	2012	35
UPPER WABASH	51201070109	HOWARD	INB0719_01	WILDCAT CREEK			E. COLI	2012	35
UPPER WABASH	51201070109	HOWARD	INB0719_T1001	WILDCAT CREEK - UNNAMED TRIBUTARY			E. COLI	2012	35
UPPER WABASH	51201070109	HOWARD	INB0719_T1002	WILDCAT CREEK - UNNAMED TRIBUTARY			E. COLI	2012	35
UPPER WABASH	51201070109	HOWARD	INB0719_T1003	WILDCAT CREEK - UNNAMED TRIBUTARY			E. COLI	2012	35
UPPER WABASH	51201070102	TIPTON	INB0712_02	BROAD CREEK			E. COLI	2012	35
UPPER WABASH	51201070102	TIPTON	INB0712_T1001	NORTH CREEK			E. COLI	2012	35
UPPER WABASH	51201070102	TIPTON	INB0712_T1002	BROAD CREEK - UNNAMED TRIBUTARY			E. COLI	2012	35
UPPER WABASH	51201070103	TIPTON	INB0713_01	TURKEY CREEK			E. COLI	2012	35
UPPER WABASH	51201070202	CARROLL	INB0722_01	WILDCAT CREEK, MIDDLE FORK			E. COLI	2012	36
UPPER WABASH	51201070202	CARROLL	INB0722_T1012	WILDCAT CREEK, MIDDLE FORK - UNNAMED TRIBUTARY			E. COLI	2012	36
UPPER WABASH	51201070202	CARROLL	INB0722_T1013	MIDDLE FORK BRANCH - SCOFIELD DITCH			E. COLI	2012	36
UPPER WABASH	51201070201	CLINTON	INB0721_01	WILDCAT CREEK, MIDDLE FORK			E. COLI	2012	36
UPPER WABASH	51201070201	CLINTON	INB0721_T1012	WILDCAT CREEK, MIDDLE FORK - UNNAMED TRIBUTARY			E. COLI	2012	36
UPPER WABASH	51201070201	CLINTON	INB0721_T1013	WHITEMAN DITCH			E. COLI	2012	36
UPPER WABASH	51201070205	CLINTON	INB0725_T1012	WILDCAT CREEK - UNNAMED TRIBUTARY			E. COLI	2012	36

BASIN	HYDROLOGIC UNIT CODE	COUNTY	ASSESSMENT UNIT ID (APPROVED TMDL)	ASSESSMENT UNIT NAME (APPROVED TMDL)	ASSESSMENT UNIT ID (UPDATED)	ASSESSMENT UNIT NAME (UPDATED)	CAUSE OF IMPAIRMENT	IR CYCLE	TMDL KEY
UPPER WABASH	51201070205	CLINTON	INB0725_T1013	DUNK CREEK			E. COLI	2012	36
UPPER WABASH	51201070205	CLINTON	INB0725_T1014	HOG RUN			E. COLI	2012	36
UPPER WABASH	51201070202	CLINTON	INB0722_T1014	ROBINSON BRANCH			E. COLI	2012	36
UPPER WABASH	51201070203	CLINTON	INB0723_01	CAMPBELLS RUN			E. COLI	2012	36
UPPER WABASH	51201070203	CLINTON	INB0723_02	CAMPBELLS RUN			E. COLI	2012	36
UPPER WABASH	51201070203	CLINTON	INB0723_T1012	CRIPE RUN			E. COLI	2012	36
UPPER WABASH	51201070204	CLINTON	INB0724_01	WILDCAT CREEK, MIDDLE FORK			E. COLI	2012	36
UPPER WABASH	51201070204	CLINTON	INB0724_T1002	WILDCAT CREEK, MIDDLE FORK - UNNAMED TRIBUTARY			E. COLI	2012	36
UPPER WABASH	51201070205	CLINTON	INB0725_01	WILDCAT CREEK, MIDDLE FORK			E. COLI	2012	36
UPPER WABASH	51201070205	TIPPECANOE	INB0725_02	WILDCAT CREEK, MIDDLE FORK			E. COLI	2012	36
UPPER WABASH	51201070205	TIPPECANOE	INB0725_02A	WILDCAT CREEK, MIDDLE FORK - UNNAMED TRIBUTARY			E. COLI	2012	36
UPPER WABASH	51201070205	TIPPECANOE	INB0725_T1015	HOFFMAN DITCH			E. COLI	2012	36
UPPER WABASH	51201070406	CARROLL	INB0746_03D	WILDCAT CREEK - UNNAMED TRIBUTARY			E. COLI	2012	37
UPPER WABASH	51201070406	CARROLL	INB0746_T1007	WILDCAT CREEK - UNNAMED TRIBUTARY			E. COLI	2012	37
UPPER WABASH	51201070406	CARROLL	INB0746_T1008	WILDCAT CREEK - UNNAMED TRIBUTARIES (BURLINGTON, IN)			E. COLI	2012	37
UPPER WABASH	51201070407	CARROLL	INB0747_01	WILDCAT CREEK			E. COLI	2012	37
UPPER WABASH	51201070407	CARROLL	INB0747_T1004	HURRICANE CREEK			E. COLI	2012	37
UPPER WABASH	51201070407	CARROLL	INB0747_T1005	WILDCAT CREEK - UNNAMED TRIBUTARY			E. COLI	2012	37
UPPER WABASH	51201070408	CARROLL	INB0748_01	WILDCAT CREEK			E. COLI	2012	37

BASIN	HYDROLOGIC UNIT CODE	COUNTY	ASSESSMENT UNIT ID (APPROVED TMDL)	ASSESSMENT UNIT NAME (APPROVED TMDL)	ASSESSMENT UNIT ID (UPDATED)	ASSESSMENT UNIT NAME (UPDATED)	CAUSE OF IMPAIRMENT	IR CYCLE	TMDL KEY
UPPER WABASH	51201070408	CARROLL	INB0748_01A	WILDCAT CREEK - UNNAMED TRIBUTARY			E. COLI	2012	37
UPPER WABASH	51201070408	CARROLL	INB0748_T1001	WILDCAT CREEK - UNNAMED TRIBUTARY			E. COLI	2012	37
UPPER WABASH	51201070408	CARROLL	INB0748_T1002	WILDCAT CREEK - UNNAMED TRIBUTARY			E. COLI	2012	37
UPPER WABASH	51201070408	CARROLL	INB0748_T1003	WILDCAT CREEK - UNNAMED TRIBUTARY			E. COLI	2012	37
UPPER WABASH	51201070408	CARROLL	INB0748_T1004	WILDCAT CREEK - UNNAMED TRIBUTARY			E. COLI	2012	37
UPPER WABASH	51201070409	CARROLL	INB0749_T1003	WILDCAT CREEK - UNNAMED TRIBUTARY			E. COLI	2012	37
UPPER WABASH	51201070402	HOWARD	INB0742_T1005	REED DITCH			E. COLI	2012	37
UPPER WABASH	51201070403	HOWARD	INB0743_04	WILDCAT CREEK			E. COLI	2012	37
UPPER WABASH	51201070403	HOWARD	INB0743_T1009	SPRING RUN			E. COLI	2012	37
UPPER WABASH	51201070403	HOWARD	INB0743_T1010	HALIHAN DITCH			E. COLI	2012	37
UPPER WABASH	51201070404	HOWARD	INB0744_01	HONEY CREEK			E. COLI	2012	37
UPPER WABASH	51201070404	HOWARD	INB0744_02	HONEY CREEK, WEST			E. COLI	2012	37
UPPER WABASH	51201070404	HOWARD	INB0744_T1002	WALNUT FORK			E. COLI	2012	37
UPPER WABASH	51201070405	HOWARD	INB0745_04	WILDCAT CREEK			E. COLI	2012	37
UPPER WABASH	51201070405	HOWARD	INB0745_T1009	WILDCAT CREEK - UNNAMED TRIBUTARY			E. COLI	2012	37
UPPER WABASH	51201070405	HOWARD	INB0745_T1010	DEARINGER DITCH-KIDDLE DITCH			E. COLI	2012	37
UPPER WABASH	51201070405	HOWARD	INB0745_T1011	WILDCAT CREEK - UNNAMED TRIBUTARY			E. COLI	2012	37
UPPER WABASH	51201070405	HOWARD	INB0745_T1012	WILDCAT CREEK - UNNAMED TRIBUTARY			E. COLI	2012	37
UPPER WABASH	51201070405	HOWARD	INB0745_T1013	WILDCAT CREEK - UNNAMED TRIBUTARY			E. COLI	2012	37
UPPER WABASH	51201070405	HOWARD	INB0745_T1014	WILDCAT CREEK - UNNAMED TRIBUTARY			E. COLI	2012	37

BASIN	HYDROLOGIC UNIT CODE	COUNTY	ASSESSMENT UNIT ID (APPROVED TMDL)	ASSESSMENT UNIT NAME (APPROVED TMDL)	ASSESSMENT UNIT ID (UPDATED)	ASSESSMENT UNIT NAME (UPDATED)	CAUSE OF IMPAIRMENT	IR CYCLE	TMDL KEY
UPPER WABASH	51201070406	HOWARD	INB0746_03	WILDCAT CREEK			E. COLI	2012	37
UPPER WABASH	51201070406	HOWARD	INB0746_T1005	PETES RUN			E. COLI	2012	37
UPPER WABASH	51201070406	HOWARD	INB0746_T1006	WILDCAT CREEK - UNNAMED TRIBUTARY			E. COLI	2012	37
UPPER WABASH	51201070401	HOWARD	INB0741_03	WILDCAT CREEK, LITTLE, EAST FORK			E. COLI	2012	37
UPPER WABASH	51201070401	HOWARD	INB0741_04	WILDCAT CREEK, LITTLE, WEST FORK			E. COLI	2012	37
UPPER WABASH	51201070409	TIPPECANOE	INB0749_01	WILDCAT CREEK			E. COLI	2012	37
UPPER WABASH	51201070409	TIPPECANOE	INB0749_02	WILDCAT CREEK			E. COLI	2012	37
UPPER WABASH	51201070409	TIPPECANOE	INB0749_03	WILDCAT CREEK			E. COLI	2012	37
UPPER WABASH	51201070409	TIPPECANOE	INB0749_T1004	WILDCAT CREEK - UNNAMED TRIBUTARY			E. COLI	2012	37
UPPER WABASH	51201070409	TIPPECANOE	INB0749_T1005	WILDCAT CREEK - UNNAMED TRIBUTARY			E. COLI	2012	37
UPPER WABASH	51201070409	TIPPECANOE	INB0749_T1006	DRY RUN			E. COLI	2012	37
UPPER WABASH	51201070401	TIPTON	INB0741_T1006	KELLY DITCH			E. COLI	2012	37
GREAT LAKES	40400010204	LAPORTE	INC0124_T1002	SPRING CREEK - UNNAMED TRIBUTARY			E. COLI	2012	38
GREAT LAKES	40400010204	LAPORTE	INC0124_T1004	SPRING CREEK			E. COLI	2012	38
GREAT LAKES	40400010205	LAPORTE	INC0125_01	GALENA RIVER			E. COLI	2012	38
GREAT LAKES	40400010205	LAPORTE	INC0125_02	GALENA RIVER			E. COLI	2012	38
GREAT LAKES	40400010205	LAPORTE	INC0125_03	GALENA RIVER			E. COLI	2012	38
GREAT LAKES	40400010205	LAPORTE	INC0125_T1001	GALENA RIVER - UNNAMED TRIBUTARY			E. COLI	2012	38
GREAT LAKES	40400010205	LAPORTE	INC0125_T1002	GALENA RIVER - UNNAMED TRIBUTARY			E. COLI	2012	38
GREAT LAKES	40400010205	LAPORTE	INC0125_T1006	GALENA RIVER - UNNAMED TRIBUTARY			E. COLI	2012	38
OHIO RIVER TRIBUTARIES	5140202020030	GIBSON	INE0223_02	Hurricane Creek			E. COLI	2012	39

BASIN	HYDROLOGIC UNIT CODE	COUNTY	ASSESSMENT UNIT ID (APPROVED TMDL)	ASSESSMENT UNIT NAME (APPROVED TMDL)	ASSESSMENT UNIT ID (UPDATED)	ASSESSMENT UNIT NAME (UPDATED)	CAUSE OF IMPAIRMENT	IR CYCLE	TMDL KEY
OHIO RIVER TRIBUTARIES	5140202030020	GIBSON	INE0232_T1001	Big Creek - Unnamed Tributary (Warrick Co)			E. COLI	2012	39
OHIO RIVER TRIBUTARIES	51402020102	GIBSON	INE0212_T1001	MUDDY FORK DITCH			E. COLI	2012	39
OHIO RIVER TRIBUTARIES	51402020102	GIBSON	INE0212_T1002	SAND CREEK - UNNAMED TRIBUTARY			E. COLI	2012	39
OHIO RIVER TRIBUTARIES	51402020102	GIBSON	INE0212_01	SAND CREEK			E. COLI	2012	39
OHIO RIVER TRIBUTARIES	51402020102	GIBSON	INE0212_02	WABASH AND ERIE CANAL			E. COLI	2012	39
OHIO RIVER TRIBUTARIES	51402020104	GIBSON	INE0214_01	PIGEON CREEK			E. COLI	2012	39
OHIO RIVER TRIBUTARIES	51402020104	GIBSON	INE0214_T1001	PIGEON CREEK - UNNAMED TRIBUTARY			E. COLI	2012	39
OHIO RIVER TRIBUTARIES	51402020104	GIBSON	INE0214_02	PIGEON CREEK			E. COLI	2012	39
OHIO RIVER TRIBUTARIES	51402020104	GIBSON	INE0214_T1002	PIGEON CREEK - UNNAMED TRIBUTARY			E. COLI	2012	39
OHIO RIVER TRIBUTARIES	51402020101	GIBSON	INE0211_T1001	HURRICANE CREEK - UNNAMED TRIBUTARY			E. COLI	2012	39
OHIO RIVER TRIBUTARIES	51402020101	GIBSON	INE0211_T1001	HURRICANE CREEK - UNNAMED TRIBUTARY			NUTRIENTS	2012	39
OHIO RIVER TRIBUTARIES	51402020103	GIBSON	INE0213_T1002	MCGARY DITCH			E. COLI	2012	39
OHIO RIVER TRIBUTARIES	51402020103	GIBSON	INE0213_T1004	SANDY CREEK			E. COLI	2012	39
OHIO RIVER TRIBUTARIES	51402020103	GIBSON	INE0213_T1005	PIGEON CREEK, WEST FORK - UNNAMED TRIBUTARY			E. COLI	2012	39
OHIO RIVER TRIBUTARIES	51402020103	GIBSON	INE0213_01	PIGEON CREEK, WEST FORK			E. COLI	2012	39
OHIO RIVER TRIBUTARIES	51402020103	GIBSON	INE0213_02	PIGEON CREEK, WEST FORK			E. COLI	2012	39
OHIO RIVER TRIBUTARIES	51402020103	GIBSON	INE0213_T1001	PIGEON CREEK, WEST FORK - UNNAMED TRIBUTARY			E. COLI	2012	39
OHIO RIVER TRIBUTARIES	51402020106	GIBSON	INE0216_02	WABASH AND ERIE CANAL			E. COLI	2012	39
OHIO RIVER TRIBUTARIES	51402020106	GIBSON	INE0216_T1004	PIGEON CREEK - UNNAMED TRIBUTARY			E. COLI	2012	39

BASIN	HYDROLOGIC UNIT CODE	COUNTY	ASSESSMENT UNIT ID (APPROVED TMDL)	ASSESSMENT UNIT NAME (APPROVED TMDL)	ASSESSMENT UNIT ID (UPDATED)	ASSESSMENT UNIT NAME (UPDATED)	CAUSE OF IMPAIRMENT	IR CYCLE	TMDL KEY
OHIO RIVER TRIBUTARIES	51402020107	GIBSON	INE0217_04	WABASH AND ERIE CANAL			E. COLI	2012	39
OHIO RIVER TRIBUTARIES	51402020106	GIBSON	INE0216_T1006	PIGEON CREEK - UNNAMED TRIBUTARY			E. COLI	2012	39
OHIO RIVER TRIBUTARIES	51402020106	GIBSON	INE0216_T1005	PIGEON CREEK - UNNAMED TRIBUTARY			E. COLI	2012	39
OHIO RIVER TRIBUTARIES	51402020106	GIBSON	INE0216_T1002	SNAKE RUN			E. COLI	2012	39
OHIO RIVER TRIBUTARIES	51402020107	GIBSON	INE0217_02	SMITH FORK			E. COLI	2012	39
OHIO RIVER TRIBUTARIES	51402020107	GIBSON	INE0217_T1005	SMITH FORK - UNNAMED TRIBUTARY			E. COLI	2012	39
OHIO RIVER TRIBUTARIES	51402020107	GIBSON	INE0217_T1004	SMITH FORK - UNNAMED TRIBUTARY			E. COLI	2012	39
OHIO RIVER TRIBUTARIES	51402020107	GIBSON	INE0217_T1002	HALFMOON CREEK - UNNAMED TRIBUTARY			E. COLI	2012	39
OHIO RIVER TRIBUTARIES	51402020107	GIBSON	INE0217_03	PIGEON CREEK			E. COLI	2012	39
OHIO RIVER TRIBUTARIES	51402020107	GIBSON	INE0217_T1001	HALFMOON CREEK			E. COLI	2012	39
OHIO RIVER TRIBUTARIES	51402020107	GIBSON	INE0217_01	SMITH FORK			E. COLI	2012	39
OHIO RIVER TRIBUTARIES	51402020203	GIBSON	INE0223_T1003	PIGEON CREEK - UNNAMED TRIBUTARY			E. COLI	2012	39
OHIO RIVER TRIBUTARIES	51402020202	GIBSON	INE0222_T1003	BIG CREEK - UNNAMED TRIBUTARY			E. COLI	2012	39
OHIO RIVER TRIBUTARIES	51402020107	GIBSON	INE0217_05	PIGEON CREEK - UNNAMED TRIBUTARY			E. COLI	2012	39
OHIO RIVER TRIBUTARIES	51402020103	GIBSON	INE0213_T1003	PIGEON CREEK, WEST FORK - UNNAMED TRIBUTARY			E. COLI	2012	39
OHIO RIVER TRIBUTARIES	51402020107	GIBSON	INE0217_T1003	SMITH FORK - UNNAMED TRIBUTARY			E. COLI	2012	39
OHIO RIVER TRIBUTARIES	51402020101	GIBSON	INE0211_T1003	HURRICANE CREEK - UNNAMED TRIBUTARY			NUTRIENTS	2012	39
OHIO RIVER TRIBUTARIES	51402020102	GIBSON	INE0212_01A	SAND CREEK - UNNAMED TRIBUTARY			E. COLI	2012	39
OHIO RIVER TRIBUTARIES	51402020102	GIBSON	INE0212_02A	WABASH AND ERIE CANAL - UNNAMED TRIBUTARY			E. COLI	2012	39
OHIO RIVER TRIBUTARIES	51402020102	GIBSON	INE0212_T1002A	SAND CREEK - UNNAMED TRIBUTARY			E. COLI	2012	39

BASIN	HYDROLOGIC UNIT CODE	COUNTY	ASSESSMENT UNIT ID (APPROVED TMDL)	ASSESSMENT UNIT NAME (APPROVED TMDL)	ASSESSMENT UNIT ID (UPDATED)	ASSESSMENT UNIT NAME (UPDATED)	CAUSE OF IMPAIRMENT	IR CYCLE	TMDL KEY
OHIO RIVER TRIBUTARIES	51402020101	GIBSON	INE0211_T1003	HURRICANE CREEK - UNNAMED TRIBUTARY			E. COLI	2012	39
OHIO RIVER TRIBUTARIES	51402020603	POSEY	INE0263_T1003	PERSIMMON POND DITCH			E. COLI	2012	39
OHIO RIVER TRIBUTARIES	51402020603	POSEY	INE0263_T1005	DIXON AND LEWIS DITCH			E. COLI	2012	39
OHIO RIVER TRIBUTARIES	51402020603	POSEY	INE0263_01	CASTLEBERRY CREEK			E. COLI	2012	39
OHIO RIVER TRIBUTARIES	51402020603	POSEY	INE0263_02	CYPRESS SLOUGH			E. COLI	2012	39
OHIO RIVER TRIBUTARIES	51402020604	POSEY	INE0264_01	MCFADDEN CREEK			E. COLI	2012	39
OHIO RIVER TRIBUTARIES	51402020604	POSEY	INE0264_T1001	MCFADDEN DITCH - UNNAMED TRIBUTARY			E. COLI	2012	39
OHIO RIVER TRIBUTARIES	51402020603	POSEY	INE0263_T1001	CASTLEBERRY CREEK - UNNAMED TRIBUTARY			E. COLI	2012	39
OHIO RIVER TRIBUTARIES	51402020603	POSEY	INE0263_T1002	DIXON DITCH			E. COLI	2012	39
OHIO RIVER TRIBUTARIES	5140202040080	VANDERBURGH	INE0248_T1002	PIGEON CREEK-HARPER DITCH			E. COLI	2012	39
OHIO RIVER TRIBUTARIES	5140202040100	VANDERBURGH	INE024A_T1003	PIGEON CREEK-KLEYMEYER PARK			E. COLI	2012	39
OHIO RIVER TRIBUTARIES	51402020304	VANDERBURGH	INE0234_T1005	LOCUST CREEK - UNNAMED TRIBUTARY			E. COLI	2012	39
OHIO RIVER TRIBUTARIES	51402020304	VANDERBURGH	INE0234_T1003	LOCUST CREEK - UNNAMED TRIBUTARY			E. COLI	2012	39
OHIO RIVER TRIBUTARIES	51402020304	VANDERBURGH	INE0234_01	LOCUST CREEK			E. COLI	2012	39
OHIO RIVER TRIBUTARIES	51402020305	VANDERBURGH	INE0235_T1002	LOCUST CREEK - UNNAMED TRIBUTARY			E. COLI	2012	39
OHIO RIVER TRIBUTARIES	51402020305	VANDERBURGH	INE0235_01	LOCUST CREEK			E. COLI	2012	39
OHIO RIVER TRIBUTARIES	51402020401	VANDERBURGH	INE0241_02	CARPENTIER CREEK			E. COLI	2012	39
OHIO RIVER TRIBUTARIES	51402020304	VANDERBURGH	INE0234_T1001	LOCUST CREEK - UNNAMED TRIBUTARY			E. COLI	2012	39
OHIO RIVER TRIBUTARIES	51402020304	VANDERBURGH	INE0234_T1002	LOCUST CREEK - UNNAMED TRIBUTARY			E. COLI	2012	39
OHIO RIVER TRIBUTARIES	51402020304	VANDERBURGH	INE0234_T1004	LOCUST CREEK - UNNAMED TRIBUTARY			E. COLI	2012	39

BASIN	HYDROLOGIC UNIT CODE	COUNTY	ASSESSMENT UNIT ID (APPROVED TMDL)	ASSESSMENT UNIT NAME (APPROVED TMDL)	ASSESSMENT UNIT ID (UPDATED)	ASSESSMENT UNIT NAME (UPDATED)	CAUSE OF IMPAIRMENT	IR CYCLE	TMDL KEY
OHIO RIVER TRIBUTARIES	51402020304	VANDERBURGH	INE0234_T1006	LOCUST CREEK - UNNAMED TRIBUTARY			E. COLI	2012	39
OHIO RIVER TRIBUTARIES	51402020304	VANDERBURGH	INE0234_T1007	LOCUST CREEK - UNNAMED TRIBUTARY			E. COLI	2012	39
OHIO RIVER TRIBUTARIES	51402020401	VANDERBURGH	INE0241_T1003	CARPENTIER CREEK - UNNAMED TRIBUTARY			E. COLI	2012	39
OHIO RIVER TRIBUTARIES	51402020401	VANDERBURGH	INE0241_T1004	CARPENTIER CREEK - UNNAMED TRIBUTARY			E. COLI	2012	39
OHIO RIVER TRIBUTARIES	51402020601	VANDERBURGH	INE0261_T1003	BAYOU CREEK - UNNAMED TRIBUTARY			E. COLI	2012	39
OHIO RIVER TRIBUTARIES	51402020202	WARRICK	INE0222_T1004	BIG CREEK - UNNAMED TRIBUTARY			E. COLI	2012	39
OHIO RIVER TRIBUTARIES	51402020202	WARRICK	INE0222_T1005	BIG CREEK - UNNAMED TRIBUTARY			E. COLI	2012	39
OHIO RIVER TRIBUTARIES	51402020203	WARRICK	INE0223_03	PIGEON CREEK			E. COLI	2012	39
OHIO RIVER TRIBUTARIES	51402020202	WARRICK	INE0222_01	BIG CREEK			E. COLI	2012	39
OHIO RIVER TRIBUTARIES	51402020203	WARRICK	INE0223_T1007	CLEAR BRANCH			E. COLI	2012	39
OHIO RIVER TRIBUTARIES	51402020203	WARRICK	INE0223_T1004	PIGEON CREEK - UNNAMED TRIBUTARY			E. COLI	2012	39
OHIO RIVER TRIBUTARIES	51402020203	WARRICK	INE0223_T1008	PIGEON CREEK - UNNAMED TRIBUTARY			E. COLI	2012	39
OHIO RIVER TRIBUTARIES	51402020203	WARRICK	INE0223_T1009	PIGEON CREEK - UNNAMED TRIBUTARY			E. COLI	2012	39
OHIO RIVER TRIBUTARIES	51402020203	WARRICK	INE0223_04	PIGEON CREEK - UNNAMED TRIBUTARY			E. COLI	2012	39
OHIO RIVER TRIBUTARIES	51402020203	WARRICK	INE0223_T1010	SQUAW CREEK			E. COLI	2012	39
OHIO RIVER TRIBUTARIES	51402020204	WARRICK	INE0224_T1008	PIGEON CREEK - UNNAMED TRIBUTARY			E. COLI	2012	39
OHIO RIVER TRIBUTARIES	51402020204	WARRICK	INE0224_01	PIGEON CREEK			E. COLI	2012	39
OHIO RIVER TRIBUTARIES	51402020204	WARRICK	INE0224_T1001	PIGEON CREEK - UNNAMED TRIBUTARY			E. COLI	2012	39
OHIO RIVER TRIBUTARIES	51402020204	WARRICK	INE0224_T1002	WHITTAKER DITCH			E. COLI	2012	39
OHIO RIVER TRIBUTARIES	51402020301	WARRICK	INE0231_01	BLUEGRASS CREEK			E. COLI	2012	39

BASIN	HYDROLOGIC UNIT CODE	COUNTY	ASSESSMENT UNIT ID (APPROVED TMDL)	ASSESSMENT UNIT NAME (APPROVED TMDL)	ASSESSMENT UNIT ID (UPDATED)	ASSESSMENT UNIT NAME (UPDATED)	CAUSE OF IMPAIRMENT	IR CYCLE	TMDL KEY
OHIO RIVER TRIBUTARIES	51402020301	WARRICK	INE0231_T1001	BLUEGRASS CREEK - UNNAMED TRIBUTARY			E. COLI	2012	39
WEST FORK WHITE	5120201080090	HAMILTON	INW0189_00	BENNETT DT/TAYLOR CREEK AND OTHER TRIBUTARYS			E. COLI	2012	40
WEST FORK WHITE	5120201080090	HAMILTON	INW0189_T1035	LITTLE CICERO CREEK			E. COLI	2012	40
WEST FORK WHITE	5120201080120	HAMILTON	INW018C_00	SLY RUN BASIN			E. COLI	2012	40
WEST FORK WHITE	51202010602	HAMILTON	INW0161_01	PRAIRIE CREEK			E. COLI	2012	40
WEST FORK WHITE	51202010606	HAMILTON	INW0166_T1002	WEASEL CREEK			E. COLI	2012	40
WEST FORK WHITE	51202010606	HAMILTON	INW0166_01	CICERO CREEK			E. COLI	2012	40
WEST FORK WHITE	51202010606	HAMILTON	INW0166_T1001	SLOAN DITCH			E. COLI	2012	40
WEST FORK WHITE	51202010607	HAMILTON	INW0167_01	LITTLE CICERO CREEK			E. COLI	2012	40
WEST FORK WHITE	51202010607	HAMILTON	INW0167_T1001	TETER BRANCH			E. COLI	2012	40
WEST FORK WHITE	51202010609	HAMILTON	INW0169_01	HINKLE CREEK			E. COLI	2012	40
WEST FORK WHITE	51202010610	HAMILTON	INW016A_T1002	MORSE RESERVOIR INLET			E. COLI	2012	40
WEST FORK WHITE	51202010610	HAMILTON	INW016A_T1001	BEAR SLIDE CREEK			E. COLI	2012	40
WEST FORK WHITE	51202010610	HAMILTON	INW016A_01	CICERO CREEK			E. COLI	2012	40
WEST FORK WHITE	5120201080010	TIPTON	INW0181_00	COX DITCH-CHRISTY/KIGIN DITCHES			E. COLI	2012	40
WEST FORK WHITE	5120201080040	TIPTON	INW0184_00	CICERO CREEK-CAMPBELL DITCH			E. COLI	2012	40
WEST FORK WHITE	5120201080050	TIPTON	INW0185_00	CICERO CREEK-TOBIN DITCH			E. COLI	2012	40
WEST FORK WHITE	5120201080060	TIPTON	INW0186_00	CICERO CREEK-BACON PRAIRIE CR/BUSCHER DT			E. COLI	2012	40
WEST FORK WHITE	51202010603	TIPTON	INW0163_T1001	DIXON CREEK			E. COLI	2012	40
WEST FORK WHITE	51202010603	TIPTON	INW0163_01	CICERO CREEK			E. COLI	2012	40

BASIN	HYDROLOGIC UNIT CODE	COUNTY	ASSESSMENT UNIT ID (APPROVED TMDL)	ASSESSMENT UNIT NAME (APPROVED TMDL)	ASSESSMENT UNIT ID (UPDATED)	ASSESSMENT UNIT NAME (UPDATED)	CAUSE OF IMPAIRMENT	IR CYCLE	TMDL KEY
WEST FORK WHITE	51202010604	TIPTON	INW0164_T1002	BUCK CREEK			E. COLI	2012	40
WEST FORK WHITE	51202010605	TIPTON	INW0165_T1002	BACON PRAIRIE CREEK			E. COLI	2012	40
WEST FORK WHITE	51202010602	TIPTON	INW0162_01A	CICERO CREEK - UNNAMED TRIBUTARY			E. COLI	2012	40
WEST FORK WHITE	51202010605	TIPTON	INW0165_01A	CICERO CREEK - UNNAMED TRIBUTARY			E. COLI	2012	40
WEST FORK WHITE	5120201010070	DELAWARE	INW0117_00	STONEY CREEK-LITTLE STONEY CREEK			E. COLI	2012	41
WEST FORK WHITE	5120201010100	DELAWARE	INW011A_00	MUD CREEK AND OTHER TRIBUTARIES			E. COLI	2012	41
WEST FORK WHITE	5120201010120	DELAWARE	INW011C_T1008	WHITE RIVER			E. COLI	2012	41
WEST FORK WHITE	5120201010130	DELAWARE	INW011D_00	MUNCIE CREEK - OTHER TRIBUTARIES			E. COLI	2012	41
WEST FORK WHITE	51202010110	DELAWARE	INW011A_T1008	MEDFORD DRAIN			E. COLI	2012	41
WEST FORK WHITE	5120201010010	RANDOLPH	INW0111_T1001	WHITE RIVER			E. COLI	2012	41
WEST FORK WHITE	5120201010010	RANDOLPH	INW0111_T1221	OWL CREEK AND TRIBUTARY			E. COLI	2012	41
WEST FORK WHITE	5120201010010	RANDOLPH	INW0111_T1222	WHITE RIVER HEADWATER TRIBUTARIES			E. COLI	2012	41
WEST FORK WHITE	5120201010020	RANDOLPH	INW0112_T1002	WHITE RIVER			E. COLI	2012	41
WEST FORK WHITE	5120201010040	RANDOLPH	INW0114_T1004	WHITE RIVER			E. COLI	2012	41
WEST FORK WHITE	5120201010050	RANDOLPH	INW0115_T1005	WHITE RIVER			E. COLI	2012	41
WEST FORK WHITE	5120201010060	RANDOLPH	INW0116_00	CABIN CREEK-LAMB CREEK			E. COLI	2012	41
WEST FORK WHITE	5120201010080	RANDOLPH	INW0118_00	LITTLE WHITE RIVER			E. COLI	2012	41
WEST FORK WHITE	5120201010090	RANDOLPH	INW0119_T1006	WHITE RIVER			E. COLI	2012	41
WEST FORK WHITE	51202010102	RANDOLPH	INW0112_T1003	WHITE RIVER - UNNAMED TRIBUTARY			E. COLI	2012	41
WEST FORK WHITE	51202010102	RANDOLPH	INW0112_T1004	PEACH CREEK			E. COLI	2012	41

BASIN	HYDROLOGIC UNIT CODE	COUNTY	ASSESSMENT UNIT ID (APPROVED TMDL)	ASSESSMENT UNIT NAME (APPROVED TMDL)	ASSESSMENT UNIT ID (UPDATED)	ASSESSMENT UNIT NAME (UPDATED)	CAUSE OF IMPAIRMENT	IR CYCLE	TMDL KEY
WEST FORK WHITE	51202010102	RANDOLPH	INW0112_T1006	SUGAR CREEK			E. COLI	2012	41
WEST FORK WHITE	51202010102	RANDOLPH	INW0112_T1005	SALT CREEK			E. COLI	2012	41
WEST FORK WHITE	51202010103	RANDOLPH	INW0113_T1004	EIGHTMILE CREEK			E. COLI	2012	41
WEST FORK WHITE	51202010105	RANDOLPH	INW0115_T1006	SPARROW CREEK			E. COLI	2012	41

Category 4B Impairments

Category 4B consists of impairments for which other pollution control requirements are expected to result in the attainment of the WQS in a reasonable period of time. As of 2010, IDEM's Category 4B list contains a total of ten (10) impairments. IDEM did not add any impairments to Category 4B for the 2012 cycle.

IDEM originally placed the impairments identified in Table 3 in Category 4B in 2002 based on evidence that the electric generating facilities discharging to these waters were responsible for the thermal impairments identified. The facilities in question have NPDES permits for with thermal discharge limits based on site-specific standards and have contested this decision based on annual reports they had submitted indicating no detrimental effects from their discharges. As a result of this apparently contradictory information, IDEM determined that that additional study was needed to determine whether the monitoring and reporting requirements under section 316(a) were sufficient to ensure a well balanced aquatic community of waters outside the mixing zone. As of the 2004 303(d) listing cycle, IDEM was working with the US Fish and Wildlife Service to develop a protocol to determine if modifications are needed to existing permits to maintain WQS for critical times in the year. In December, 2005, the US Fish and Wildlife Service, through an Interagency Agreement with IDEM, completed a report entitled, *Evaluation and Assessment of Fish Assemblages Near Electric Generating Facilities: with Emphasis on Review of Discharge Submitted Data, Development of the Standard Operation Procedures, and Traveling Zone Assessment* (Simon, 2005). The objectives of this study were:

- To evaluate the information submitted by the industry for compliance with 316(a) requirements,
- To develop standard methods that would provide industrial contractors specific protocols for use in meeting permit monitoring requirements for their heated effluents,
- To conduct traveling zone studies of discharge relationships from selected thermal generating facilities, including specifically two of the three facilities to which the above impairments were attributed.

The Simon study was completed right at the time the 2006 303(d) list was being developed. Since then, IDEM has reviewed the results of this study and has determined that additional monitoring and reporting requirements are necessary under Section 316(a) to ensure a well balanced aquatic community of waters outside the mixing zone. In 2006 and 2007, IDEM renewed permits for most electric generating facility permits, which include additional conditions that require the permittees to submit a new 316(a) demonstration/variance request with the renewal application for the next NPDES permit. In order to be granted a 316(a) variance, these facilities must include a site-specific biological study plan in their request that demonstrates that the variance will not result in biological impairment outside the mixing zone.

At this time, IDEM continues to work on the development of 316(a) sampling and reporting protocols and an approach to implementation of these protocols. The protocols themselves are currently under internal (IDEM/EPA) peer review. In the meantime, when NPDES Permits with existing 316(a) thermal variances come up for renewal, IDEM is adding year round alternative thermal limits (if they do not already exist) to the permit until a complete revised 316(a) application can be submitted and evaluated.

With regard specifically to Turtle Creek Reservoir, IDEM did not renew the 316(a) thermal variance the Hoosier Energy –Merom Generating Station NPDES Permit at the time of the permit was up for renewal (12/22/2010). The facility was instead given a 3 year schedule of compliance to obtain the thermal WQS found in rule.

Table 3: Category 4B impairments attributed to electrical generating facility discharges.

BASIN	HYDROLOGIC UNIT CODE	COUNTY	ASSESSMENT UNIT ID	ASSESSMENT UNIT NAME	CAUSE OF IMPAIRMENT
LOWER WABASH	05120108140060	VERMILLION CO	INB08E1_M1050	WABASH RIVER - CAYUGA GEN STA TO MILL CR	TEMPERATURE
LOWER WABASH	05120108140060	VERMILLION CO	INB08E6_M1022	WABASH RIVER – MILL CR TO BELOW LTL VERMILLION R	TEMPERATURE
LOWER WABASH	05120111040050	VIGO CO	INB1145_M1003	WABASH RIVER	TEMPERATURE
LOWER WABASH	05120111040020	VIGO CO	INB1142_M1025	WABASH RIVER - WABASH GEN STA TO LOST CREEK	TEMPERATURE
LOWER WABASH	05120111150020	SULLIVAN CO	INB11P1028_00	TURTLE CREEK RESERVOIR	IMPAIRED BIOTIC COMMUNTIES
LOWER WABASH	05120111150020	SULLIVAN CO	INB11P1028_00	TURTLE CREEK RESERVOIR	TEMPERATURE

Table 4 identifies Category 4B impairments attributed to other sources. These waters were placed on in Category 4B in 2004. The identified impairments were attributed to the Picnic Wood Wastewater Treatment Plant, owned by LMH Utilities Corporation and are presently being addressed through IDEM's NPDES program. While the plant continues to have sporadic issues related to maintenance problems, it has maintained an approximately 95% compliance record since the original enforcement case was closed in 1996. In addition, LMH Utilities Corporation was issued a construction permit on February 14, 2006 to upgrade its existing treatment facility at Picnic Wood, located in Bright, Indiana. Construction was scheduled to begin no later than March 1, 2007 and be complete by operational by October 31, 2009, which was the expiration date of the construction permit.

IDEM has verified that the planned upgrades to this facility were completed in late 2007, and IDEM inspectors report no recent enforcement issues. It is anticipated that these upgrades will result in the attainment of water quality standards within a few years. However, these impairments will remain in Category 4B through the 2012 303(d) listing cycle to allow time for biological communities to recover and for IDEM to conduct the monitoring necessary to verify that their impairment no longer exists.

Table 4: Category 4B impairments attributed to other sources.

BASIN	HYDROLOGIC UNIT CODE	COUNTY	ASSESSMENT UNIT ID	ASSESSMENT UNIT NAME	CAUSE OF IMPAIRMENT
OHIO RIVER TRIBUTARIES	05090203030080	DEARBORN CO	INV0338_T1023	SALT FORK CREEK	IMPAIRED BIOTIC COMMUNTIES
OHIO RIVER TRIBUTARIES	05090203030080	DEARBORN CO	INV0338_T1023	SALT FORK CREEK	CHLORIDES
OHIO RIVER TRIBUTARIES	05090203030080	DEARBORN CO	INV0338_T1038	CAMP GROUND BRANCH	IMPAIRED BIOTIC COMMUNTIES
OHIO RIVER TRIBUTARIES	05090203030080	DEARBORN CO	INV0338_T1038	CAMP GROUND BRANCH	CHLORIDES

Category 4C Impairments

IDEM did not add any impairments to Category 4C for the 2012 cycle. To date, Category 4C consists of twenty five (25) impairments that are not caused by a pollutant and as such, do not require a TMDL. These are impairments resulting from stressors for which a load cannot be calculated. Category 4C impairments and their sources are shown in Table 5. Athough a TMDL is not required for these impairments, IDEM may conduct additional monitoring on these waters through its rotating basin monitoring schedule.

Table 5: Indiana's Category 4C impairments.

BASIN	HYDROLOGIC UNIT CODE	COUNTY	ASSESSMENT UNIT ID	ASSESSMENT UNIT NAME	CAUSE OF IMPAIRMENT	SOURCE OF IMPAIRMENT
UPPER WABASH	5120107010040	TIPTON CO	INB0714_00	MUD CREEK	IMPAIRED BIOTIC COMMUNITIES	HYDROMODIFICATION (CHANNELIZATION)
UPPER WABASH	5120107010040	TIPTON CO	INB0714_T1001	ROSS DITCH	IMPAIRED BIOTIC COMMUNITIES	HYDROMODIFICATION (CHANNELIZATION)
UPPER WABASH	5120107010040	TIPTON CO	INB0714_T1002	NORTH CREEK	IMPAIRED BIOTIC COMMUNITIES	HYDROMODIFICATION (CHANNELIZATION)
UPPER WABASH	5120107010040	TIPTON CO	INB0714_T1003	OFF DITCH	IMPAIRED BIOTIC COMMUNITIES	HYDROMODIFICATION (CHANNELIZATION)
UPPER WABASH	5120107010040	TIPTON CO	INB0714_T1004	POLE DITCH	IMPAIRED BIOTIC COMMUNITIES	HYDROMODIFICATION (CHANNELIZATION)
UPPER ILLINOIS	7120002030060	JASPER CO	INK0236_01	CARPENTER CREEK (REMINGTON, IN)	DISSOLVED OXYGEN	NATURAL SOURCES (NATURALLY INTERMITTENT FLOWS)
EAST FORK WHITE	5120208090070	LAWRENCE CO	INW0897_00	LITTLE SALT CREEK-BREWER BRANCH	DISSOLVED OXYGEN	NATURAL SOURCES (NATURALLY INTERMITTENT FLOWS)
EAST FORK WHITE	5120208130070	MARTIN CO	INW08D7_T1060	BUZZARD RUN	DISSOLVED OXYGEN	NATURAL SOURCES (NATURALLY INTERMITTENT FLOWS)
GREAT LAKES	4040001040030	PORTER CO	INC0143_T1010	BURNS DITCH	IMPAIRED BIOTIC COMMUNITIES	HABITAT MODIFICATIONS (BANK/SHORELINE MODIFICATION OR DESTABILIZATION)
GREAT LAKES	4040001040030	PORTER CO	INC0143_T1090	BURNS DITCH	IMPAIRED BIOTIC COMMUNITIES	HABITAT MODIFICATIONS (BANK/SHORELINE MODIFICATION OR DESTABILIZATION)
PATOKA	5120209040010	DUBOIS CO	INP0941_00	HUNLEY CREEK-HEADWATERS	OTHER HABITAT ALTERATIONS	HYDROMODIFICATION (CHANNELIZATION) & HABITAT MODIFICATIONS (BANK/SHORELINE MODIFICATION OR DESTABILIZATION)
PATOKA	5120209040070	DUBOIS CO	INP0947_T1025	OUTLET OF HUNTINGBURG CITY LAKE	OTHER HABITAT ALTERATIONS	HYDROMODIFICATION (CHANNELIZATION)
PATOKA	5120209050030	PIKE CO	INP0953_T1065	LITTLE FLAT CREEK	OTHER HABITAT ALTERATIONS	HABITAT MODIFICATIONS OTHER THAN HYDROMODIFICATION

BASIN	HYDROLOGIC UNIT CODE	COUNTY	ASSESSMENT UNIT ID	ASSESSMENT UNIT NAME	CAUSE OF IMPAIRMENT	SOURCE OF IMPAIRMENT
PATOKA	5120209050030	PIKE CO	INP0953_T1065	LITTLE FLAT CREEK	SILTATION	HABITAT MODIFICATION (REMOVAL OF RIPARIAN VEGETATION AND BANK/SHORELINE MONDIFICATION OR DESTABILIZATION)
UPPER WABASH	5120101080040	WELLS CO	INB0184_00	ROCK CREEK - MIDDLE	IMPAIRED BIOTIC COMMUNITIES	HABITAT MODIFICATION (LOSS OF RIPARIAN HABITAT)
UPPER WABASH	5120101080060	HUNTINGTON CO	INB0186_00	ROCK CREEK - LOWER MIDDLE	IMPAIRED BIOTIC COMMUNITIES	HABITAT MODIFICATION (LOSS OF RIPARIAN HABITAT)
GREAT LAKES	5120103050060	GRANT CO	INB0356_T1001	LITTLE CREEK	IMPAIRED BIOTIC COMMUNITIES	HYDROMODIFICATION (CHANNELIZATION)
UPPER ILLINOIS	7120001030070	LA PORTE CO	INK0137_00	KINGSBURY CREEK	IMPAIRED BIOTIC COMMUNITIES	HYDROMODIFICATION (FLOW REGULATION OR MODIFICATION)
UPPER ILLINOIS	7120001050130	MARSHALL CO	INK015D_00	DAUSMAN DITCH - BROCK/ BORDER DITCHES	IMPAIRED BIOTIC COMMUNITIES	HYDROMODIFICATION (CHANNELIZATION)
OHIO RIVER TRIBUTARIES	5140101030090	JEFFERSON CO	INN0139_T1030	DRY FORK	IMPAIRED BIOTIC COMMUNITIES	NATURAL SOURCES (NATURALLY INTERMITTENT FLOWS)
OHIO RIVER TRIBUTARIES	5140201140090	SPENCER CO	INE01E9_T1049	UNNAMED TRIB E.F. PIGEON CR	IMPAIRED BIOTIC COMMUNITIES	HYDROMODIFICATION (DAM CONSTRUCTION)
GREAT LAKES	4100003090010	DEKALB CO	INA0391_T1078	JOHN DIEHL DITCH HEADWATERS	IMPAIRED BIOTIC COMMUNITIES	HABITAT MODIFICATIONS (BANK/SHORELINE MODIFICATION OR DESTABILIZATION)
PATOKA	5120209030030	DUBOIS CO	INP0933_T1064	UNNAMED TRIB D/S BRIEDENBAGH LAKE	OTHER HABITAT ALTERATIONS	HYDROMODIFICATION (CHANNELIZATION)
PATOKA	5120209030030	DUBOIS CO	INP0933_T1064	UNNAMED TRIB D/S BRIEDENBAGH LAKE	IMPAIRED BIOTIC COMMUNITIES	HYDROMODIFICATION (CHANNELIZATION) & HABITAT MODIFICATIONS (REMOVAL OF RIPARIAN VEGETATION)
PATOKA	5120209030030	DUBOIS CO	INP0933_T1064	UNNAMED TRIB D/S BRIEDENBAGH LAKE	SILTATION	HYDROMODIFICATION (CHANNELIZATION) & HABITAT MODIFICATIONS (REMOVAL OF RIPARIAN VEGETATION)

Notes to Facilitate the Use of the Segmentation Tracking Table

The Segmentation Tracking Table represents a many-to-many relationship between assessment unit IDs of different cycles. In other words, a single AUID in the 2010 column may be associated with one/more AUIDs in the 2012 cycle column and vice versa. While this can make it difficult to ascertain the full scope of the changes resulting from the resegmentation of a given AUID, it is not impossible. To investigate any questions regarding segemntation tracking, please refer to the spreadsheet version of this table, which is included in the IR2012_Appendix_H_303(d)_SubmissionListingTables.xlsx file and follow the instructions included in the worksheet entitled "303dAtt4_Readme".

Values in the AU NAME (RETIRED) column have been left blank for new reaches that were indexed at high resolution. There are no AUIDs and AU names associated with these reaches because they were not previously indexed and have been added to IDEM's Reach Index and Assessment Database for the first time this cycle.

COUNTY	12-DIGIT HYDROLOGIC UNIT CODE	2010 AUID (RETIRED)	2010 AU NAME (RETIRED)	2012 AUID	2012 AU NAME	2012 AUID SIZE (MILES)
STEUBEN	040500010701	NA-New reach indexed at high resolution		INJ0171_P1001	BARTON LAKE - ARTIFICIAL PATH	0.86
STEUBEN	040500010701	NA-New reach indexed at high resolution		INJ0171_P1002	PLEASANT, LAKE - ARTIFICIAL PATH	1.17
STEUBEN	040500010801	INJ0191_00	LAKE GEORGE-CROOKED CREEK	INJ0181_P1002	GEORGE, LAKE - ARTIFICIAL PATH	1.46
STEUBEN	040500010801	INJ0191_00	LAKE GEORGE-CROOKED CREEK	INJ0181_T1009	FAWN RIVER	2.70
STEUBEN	040500010801	INJ0192_00	CROOKED CREEK/OTTER LAKES	INJ0181_P1003	WALTERS LAKE - ARTIFICIAL PATH	1.06
STEUBEN	040500010801	INJ0192_00	CROOKED CREEK/OTTER LAKES	INJ0181_P1004	BIG OTTER LAKE - ARTIFICIAL PATH	0.89
STEUBEN	040500010801	INJ0192_00	CROOKED CREEK/OTTER LAKES	INJ0181_P1005	LITTLE OTTER LAKE - ARTIFICIAL PATH	0.70
STEUBEN	040500010801	INJ0192_00	CROOKED CREEK/OTTER LAKES	INJ0181_P1012	GREEN LAKE - ARTIFICIAL PATH	0.22
STEUBEN	040500010801	INJ0192_00	CROOKED CREEK/OTTER LAKES	INJ0181_T1001	BIG OTTER LAKE INLET	3.20
STEUBEN	040500010801	INJ0192_00	CROOKED CREEK/OTTER LAKES	INJ0181_T1002	FOLLETTE CREEK	0.70
STEUBEN	040500010801	INJ0192_00	CROOKED CREEK/OTTER LAKES	INJ0181_T1004	WALTERS LAKE INLET	0.63
STEUBEN	040500010801	INJ0192_00	CROOKED CREEK/OTTER LAKES	INJ0181_T1007	MARSH LAKE OUTLET	0.63
STEUBEN	040500010801	INJ0192_00	CROOKED CREEK/OTTER LAKES	INJ0181_T1008	GREEN LAKE OUTLET	0.50
STEUBEN	040500010801	INJ0192_P1036	SNOW LAKE	INJ0181_P1006	SNOW LAKE - ARTIFICIAL PATH	2.87
STEUBEN	040500010801	INJ0192_P1037	MARSH LAKE	INJ0181_P1010	MARSH LAKE - ARTIFICIAL PATH	0.81

COUNTY	12-DIGIT HYDROLOGIC UNIT CODE	2010 AUID (RETIRED)	2010 AU NAME (RETIRED)	2012 AUID	2012 AU NAME	2012 AUID SIZE (MILES)
STEUBEN	040500010801	NA-New reach indexed at high resolution		INJ0181_01	MARSH LAKE INLET	10.01
STEUBEN	040500010801	NA-New reach indexed at high resolution		INJ0181_01A	MARSH LAKE INLET - UNNAMED TRIBUTARY	0.36
STEUBEN	040500010801	NA-New reach indexed at high resolution		INJ0181_01B	MARSH LAKE INLET - UNNAMED TRIBUTARY	0.65
STEUBEN	040500010801	NA-New reach indexed at high resolution		INJ0181_01C	MARSH LAKE INLET - UNNAMED TRIBUTARY	0.99
STEUBEN	040500010801	NA-New reach indexed at high resolution		INJ0181_P1001	MINIFENOKE, LAKE - ARTIFICIAL PATH	0.45
STEUBEN	040500010801	NA-New reach indexed at high resolution		INJ0181_P1004	BIG OTTER LAKE - ARTIFICIAL PATH	0.89
STEUBEN	040500010801	NA-New reach indexed at high resolution		INJ0181_P1007	FAILING LAKE - ARTIFICIAL PATH	0.49
STEUBEN	040500010801	NA-New reach indexed at high resolution		INJ0181_P1008	SEVEN SISTERS LAKES - ARTIFICIAL PATH	0.29
STEUBEN	040500010801	NA-New reach indexed at high resolution		INJ0181_P1009	LONG BEACH LAKE - ARTIFICIAL PATH	0.37
STEUBEN	040500010801	NA-New reach indexed at high resolution		INJ0181_P1011	SNOW LAKE - ARTIFICIAL PATH	0.37
STEUBEN	040500010801	NA-New reach indexed at high resolution		INJ0181_T1001	BIG OTTER LAKE INLET	3.20
STEUBEN	040500010801	NA-New reach indexed at high resolution		INJ0181_T1001A	BIG OTTER LAKE INLET - UNNAMED TRIBUTARY	0.37
STEUBEN	040500010801	NA-New reach indexed at high resolution		INJ0181_T1003	CROOKED CREEK	1.53
STEUBEN	040500010801	NA-New reach indexed at high resolution		INJ0181_T1004A	WALLTERS LAKE INLET - UNNAMED TRIBUTARY	0.21
STEUBEN	040500010801	NA-New reach indexed at high resolution		INJ0181_T1005	MARSH LAKE INLET	3.32
STEUBEN	040500010801	NA-New reach indexed at high resolution		INJ0181_T1006	MARSH LAKE INLET	0.75
STEUBEN	040500010801	NA-New reach indexed at high resolution		INJ0181_T1006A	MARSH LAKE INLET - UNNAMED TRIBUTARY	0.77
STEUBEN	040500010801	NA-New reach indexed at high resolution		INJ0181_T1010	SNOW LAKE INLET	1.17
STEUBEN	040500010801	NA-New reach indexed at high resolution		INJ0181_T1011	MARSH LAKE INLET	1.23
STEUBEN	040500010801	NA-New reach indexed at high resolution		INJ0181_T1012	SEVEN SISTERS LAKES INLET	0.79
STEUBEN	040500010802	INJ0194_00	TAMARACK-LIME-GAGE-CROOKED-LOON LAKES	INJ0182_01	TAMARACK LAKE INLET	1.38

COUNTY	12-DIGIT HYDROLOGIC UNIT CODE	2010 AUID (RETIRED)	2010 AU NAME (RETIRED)	2012 AUID	2012 AU NAME	2012 AUID SIZE (MILES)
STEUBEN	040500010802	INJ0194_00	TAMARACK-LIME-GAGE-CROOKED-LOON LAKES	INJ0182_P1001	CROOKED LAKE - ARTIFICIAL PATH	5.52
STEUBEN	040500010802	INJ0194_00	TAMARACK-LIME-GAGE-CROOKED-LOON LAKES	INJ0182_P1002	LAKE GAGE - ARTIFICIAL PATH	1.32
STEUBEN	040500010802	INJ0194_00	TAMARACK-LIME-GAGE-CROOKED-LOON LAKES	INJ0182_P1005	TAMARACK LAKE - ARTIFICIAL PATH	0.67
STEUBEN	040500010802	INJ0194_00	TAMARACK-LIME-GAGE-CROOKED-LOON LAKES	INJ0182_T1001	CROOKED LAKE INLET	2.75
STEUBEN	040500010802	INJ0194_00	TAMARACK-LIME-GAGE-CROOKED-LOON LAKES	INJ0182_T1002	CROOKED LAKE INLET	5.17
STEUBEN	040500010802	INJ0194_00	TAMARACK-LIME-GAGE-CROOKED-LOON LAKES	INJ0182_T1003	CROOKED LAKE INLET	2.51
STEUBEN	040500010802	INJ0194_00	TAMARACK-LIME-GAGE-CROOKED-LOON LAKES	INJ0182_T1004	GAGE LAKE INLET	1.38
STEUBEN	040500010802	INJ0194_00	TAMARACK-LIME-GAGE-CROOKED-LOON LAKES	INJ0182_T1005	TAMARACK LAKE INLET	0.55
STEUBEN	040500010802	NA-New reach indexed at high resolution		INJ0182_P1003	RHODES LAKE - ARTIFICIAL PATH	0.35
STEUBEN	040500010802	NA-New reach indexed at high resolution		INJ0182_P1004	WARNER LAKE - ARTIFICIAL PATH	0.44
STEUBEN	040500010802	NA-New reach indexed at high resolution		INJ0182_T1006	WARNER LAKE INLET	0.47
STEUBEN	040500010803	INJ0193_00	CROOKED CREEK-JIMMERSON LAKE	INJ0183_01	CROOKED CREEK	7.03
STEUBEN	040500010803	INJ0193_00	CROOKED CREEK-JIMMERSON LAKE	INJ0183_T1001	JIMMERSON LAKE INLET	2.89
STEUBEN	040500010803	INJ0193_00	CROOKED CREEK-JIMMERSON LAKE	INJ0183_T1004	BELL LAKE DITCH	3.74
STEUBEN	040500010803	INJ0193_P1038	LAKE JAMES	INJ0183_P1001	JIMMERSON LAKE - ARTIFICIAL PATH	10.89
STEUBEN	040500010803	NA-New reach indexed at high resolution		INJ0183_T1002	JIMMERSON LAKE INLET	0.49
STEUBEN	040500010803	NA-New reach indexed at high resolution		INJ0183_T1003	JIMMERSON LAKE INLET	1.26
STEUBEN	040500010804	INJ0195_00	FAWN RIVER-ORLAND	INJ0184_01	CROOKED CREEK	7.35
STEUBEN	040500010804	NA-New reach indexed at high resolution		INJ0184_01	CROOKED CREEK	7.35
STEUBEN	040500010804	NA-New reach indexed at high resolution		INJ0184_T1001	CROOKED CREEK - UNNAMED TRIBUTARY	2.41
STEUBEN	040500010804	NA-New reach indexed at high resolution		INJ0184_T1002	CROOKED CREEK - UNNAMED TRIBUTARY	3.08

COUNTY	12-DIGIT HYDROLOGIC UNIT CODE	2010 AUID (RETIRED)	2010 AU NAME (RETIRED)	2012 AUID	2012 AU NAME	2012 AUID SIZE (MILES)
STEUBEN	040500010805	INJ0196_00	FAWN RIVER-LIME LAKE/WILL-MUD LAKE	INJ0185_01	FAWN RIVER	1.50
LAGRANGE	040500010805	INJ0196_00	FAWN RIVER-LIME LAKE/WILL-MUD LAKE	INJ0185_02	FAWN RIVER	7.27
LAGRANGE	040500010805	NA-New reach indexed at high resolution		INJ0185_02A	FAWN RIVER - UNNAMED DITCHES	1.37
LAGRANGE	040500010805	NA-New reach indexed at high resolution		INJ0185_02B	FAWN RIVER - UNNAMED DITCHES	0.75
LAGRANGE	040500010805	NA-New reach indexed at high resolution		INJ0185_P1001	WALL AND BROWN LAKES - ARTIFICIAL PATH	1.49
LAGRANGE	040500010806	INJ019A_00	FAWN RIVER-CEDAR LAKE	INJ0186_01	FAWN RIVER	6.37
LAGRANGE	040500010806	INJ019A_00	FAWN RIVER-CEDAR LAKE	INJ0186_02	FAWN RIVER	9.96
LAGRANGE	040500010806	NA-New reach indexed at high resolution		INJ0186_01A	FAWN RIVER - UNNAMED DITCHES	1.35
LAGRANGE	040500010806	NA-New reach indexed at high resolution		INJ0186_02	FAWN RIVER	9.96
LAGRANGE	040500010806	NA-New reach indexed at high resolution		INJ0186_T1001	WENGER DITCH	1.27
LAGRANGE	040500010807	INJ019C_00	FAWN RIVER-WENGER DITCH	INJ0187_01	FAWN RIVER	7.20
LAGRANGE	040500010807	INJ019C_00	FAWN RIVER-WENGER DITCH	INJ0187_T1001	WENGER DITCH	2.54
LAGRANGE	040500010807	NA-New reach indexed at high resolution		INJ0187_T1001	WENGER DITCH	2.54
STEUBEN	040500011001	INJ01B1_T1035	PIGEON CREEK	INJ01A1_01	PIGEON CREEK	13.95
STEUBEN	040500011001	INJ01B2_00	PIGEON LAKE AND OTHER TRIBS	INJ01A1_01	PIGEON CREEK	13.95
STEUBEN	040500011001	INJ01B2_00	PIGEON LAKE AND OTHER TRIBS	INJ01A1_T1002	METZ DITCH	8.51
STEUBEN	040500011001	INJ01B2_00	PIGEON LAKE AND OTHER TRIBS	INJ01A1_T1003	COLE DITCH	3.07
STEUBEN	040500011001	NA-New reach indexed at high resolution		INJ01A1_01	PIGEON CREEK	13.95
STEUBEN	040500011001	NA-New reach indexed at high resolution		INJ01A1_01A	PIGEON CREEK - UNNAMED TRIBUTARY	0.22
STEUBEN	040500011001	NA-New reach indexed at high resolution		INJ01A1_P1001	CEDAR LAKE MARSH - ARTIFICIAL PATH	1.21
STEUBEN	040500011001	NA-New reach indexed at high resolution		INJ01A1_P1002	PIGEON LAKE - ARTIFICIAL PATH	1.75

COUNTY	12-DIGIT HYDROLOGIC UNIT CODE	2010 AUID (RETIRED)	2010 AU NAME (RETIRED)	2012 AUID	2012 AU NAME	2012 AUID SIZE (MILES)
STEUBEN	040500011001	NA-New reach indexed at high resolution		INJ01A1_T1001	RYAN DITCH	7.60
STEUBEN	040500011001	NA-New reach indexed at high resolution		INJ01A1_T1002	METZ DITCH	8.51
STEUBEN	040500011001	NA-New reach indexed at high resolution		INJ01A1_T1002A	METZ DITCH - UNNAMED TRIBUTARY	0.87
STEUBEN	040500011001	NA-New reach indexed at high resolution		INJ01A1_T1003A	COLE DITCH - UNNAMED TRIBUTARY	0.15
STEUBEN	040500011001	NA-New reach indexed at high resolution		INJ01A1_T1004	BERLIEN DITCH	5.44
STEUBEN	040500011001	NA-New reach indexed at high resolution		INJ01A1_T1004A	BERLIEN DITCH - UNNAMED TRIBUTARY	0.35
STEUBEN	040500011002	INJ01B3_00	PIGEON CREEK-MUD CREEK TRIBS	INJ01A2_T1001	JACK DITCH	3.16
STEUBEN	040500011002	INJ01B3_00	PIGEON CREEK-MUD CREEK TRIBS	INJ01A2_T1002	JOHNSON DITCH	2.85
STEUBEN	040500011002	INJ01B3_00	PIGEON CREEK-MUD CREEK TRIBS	INJ01A2_T1003	PIGEON CREEK - UNNAMED TRIBUTARY	2.68
STEUBEN	040500011002	INJ01B3_T1032	PIGEON CREEK	INJ01A2_01	PIGEON CREEK	6.92
STEUBEN	040500011002	INJ01B3_T1033	MUD CREEK	INJ01A2_T1004	MUD CREEK	5.06
STEUBEN	040500011002	NA-New reach indexed at high resolution		INJ01A2_01	PIGEON CREEK	6.92
STEUBEN	040500011002	NA-New reach indexed at high resolution		INJ01A2_T1004A	MUD CREEK - UNNAMED DITCHES	1.13
STEUBEN	040500011003	INJ01B4_00	LONG LAKE-PLEASANT/FOX LAKES AND OTHER TRIBS	INJ01A3_T1002	PIGEON CREEK - UNNAMED TRIBUTARY	2.39
STEUBEN	040500011003	INJ01B4_00	LONG LAKE-PLEASANT/FOX LAKES AND OTHER TRIBS	INJ01A3_T1003	PIGEON CREEK - UNNAMED TRIBUTARY	7.86
STEUBEN	040500011003	INJ01B4_T1031	PIGEON CREEK	INJ01A3_01	PIGEON CREEK	7.15
STEUBEN	040500011003	INJ01B4_T1297	PIGEON CREEK	INJ01A3_01	PIGEON CREEK	7.15
STEUBEN	040500011003	INJ01B5_00	MUD LAKE-JOHNSON DITCH	INJ01A3_T1004	JOHNSON DITCH	5.56
STEUBEN	040500011003	INJ01B5_00	MUD LAKE-JOHNSON DITCH	INJ01A3_T1005	JOHNSON DITCH - UNNAMED TRIBUTARY	3.87
STEUBEN	040500011003	INJ01B5_T1030	PIGEON CREEK	INJ01A3_P1002	MUD LAKE - ARTIFICIAL PATH	0.58
STEUBEN	040500011003	NA-New reach indexed at high resolution		INJ01A3_01	PIGEON CREEK	7.15

COUNTY	12-DIGIT HYDROLOGIC UNIT CODE	2010 AUID (RETIRED)	2010 AU NAME (RETIRED)	2012 AUID	2012 AU NAME	2012 AUID SIZE (MILES)
STEUBEN	040500011003	NA-New reach indexed at high resolution		INJ01A3_P1001	FOX LAKE - ARTIFICIAL PATH	0.97
STEUBEN	040500011003	NA-New reach indexed at high resolution		INJ01A3_T1001	PIGEON CREEK - UNNAMED TRIBUTARY	3.18
STEUBEN	040500011003	NA-New reach indexed at high resolution		INJ01A3_T1006	INLET TO MUD LAKE	0.90
STEUBEN	040500011004	INJ01B9_00	TURKEY CREEK-HEADWATERS (HELMER)	INJ01A4_01	SMATHERS DITCH	4.15
STEUBEN	040500011004	INJ01B9_00	TURKEY CREEK-HEADWATERS (HELMER)	INJ01A4_02	TURKEY CREEK	2.47
STEUBEN	040500011004	INJ01B9_00	TURKEY CREEK-HEADWATERS (HELMER)	INJ01A4_P1001	LITTLE TURKEY LAKE	0.86
DEKALB	040500011004	INJ01B9_00	TURKEY CREEK-HEADWATERS (HELMER)	INJ01A4_P1002	UPPER STORY LAKE - ARTIFICIAL PATH	1.79
STEUBEN	040500011004	INJ01B9_00	TURKEY CREEK-HEADWATERS (HELMER)	INJ01A4_T1001	CONRAD DITCH	1.04
STEUBEN	040500011004	INJ01B9_00	TURKEY CREEK-HEADWATERS (HELMER)	INJ01A4_T1002	INLET TO LITTLE TURKEY LAKE	1.38
STEUBEN	040500011004	INJ01B9_00	TURKEY CREEK-HEADWATERS (HELMER)	INJ01A4_T1003	TURKEY CREEK - UNNAMED TRIBUTARY	3.05
STEUBEN	040500011004	INJ01B9_00	TURKEY CREEK-HEADWATERS (HELMER)	INJ01A4_T1005	DEETZ DITCH	3.23
STEUBEN	040500011005	INJ01BA_00	MUD CREEK	INJ01A5_P1001	BIG TURKEY LAKE - ARTIFICIAL PATH	4.89
STEUBEN	040500011005	INJ01BA_00	MUD CREEK	INJ01A5_T1001	MUD CREEK	6.53
STEUBEN	040500011005	INJ01BA_T1309	Turkey Creek - Stump Dt	INJ01A5_01	TURKEY CREEK	6.71
STEUBEN	040500011005	NA-New reach indexed at high resolution		INJ01A5_01A	TURKEY CREEK - UNNAMED TRIBUTARY	0.49
STEUBEN	040500011005	NA-New reach indexed at high resolution		INJ01A5_P1001	BIG TURKEY LAKE - ARTIFICIAL PATH	4.89
STEUBEN	040500011005	NA-New reach indexed at high resolution		INJ01A5_P1002	HENRY LAKE - ARTIFICIAL PATH	0.50
STEUBEN	040500011005	NA-New reach indexed at high resolution		INJ01A5_T1001A	MUD CREEK - UNNAMED TRIBUTARY	0.51
STEUBEN	040500011005	NA-New reach indexed at high resolution		INJ01A5_T1001B	INLET TO BIG TURKEY LAKE	1.01
STEUBEN	040500011005	NA-New reach indexed at high resolution		INJ01A5_T1001C	INLET TO BIG TURKEY LAKE	2.47
STEUBEN	040500011005	NA-New reach indexed at high resolution		INJ01A5_T1001D	INLET TO BIG TURKEY LAKE	1.42

COUNTY	12-DIGIT HYDROLOGIC UNIT CODE	2010 AUID (RETIRED)	2010 AU NAME (RETIRED)	2012 AUID	2012 AU NAME	2012 AUID SIZE (MILES)
STEUBEN	040500011005	NA-New reach indexed at high resolution		INJ01A5_T1002	MUD CREEK - UNNAMED TRIBUTARY	2.89
STEUBEN	040500011006	INJ01B6_00	HOGBACK LAKE-SILVER LAKE AND OTHER TRIBS	INJ01A6_T1001	INLET TO GOLDEN LAKE	1.79
STEUBEN	040500011006	INJ01B6_00	HOGBACK LAKE-SILVER LAKE AND OTHER TRIBS	INJ01A6_T1002	INLET TO GOLDEN LAKE	4.78
STEUBEN	040500011006	INJ01B6_00	HOGBACK LAKE-SILVER LAKE AND OTHER TRIBS	INJ01A6_T1003	PIGEON CREEK - UNNAMED TRIBUTARY	5.28
STEUBEN	040500011006	INJ01B6_T1029	PIGEON CREEK	INJ01A6_01	PIGEON CREEK	0.83
STEUBEN	040500011006	INJ01B6_T1029	PIGEON CREEK	INJ01A6_02	PIGEON CREEK	0.79
STEUBEN	040500011006	INJ01B6_T1029	PIGEON CREEK	INJ01A6_P1001	GOLDEN LAKE - ARTIFICIAL PATH	2.08
STEUBEN	040500011006	INJ01B6_T1029	PIGEON CREEK	INJ01A6_P1002	HOGBACK LAKE - ARTIFICIAL PATH	2.37
STEUBEN	040500011006	NA-New reach indexed at high resolution		INJ01A6_02A	PIGEON CREEK - UNNAMED TRIBUTARY	0.63
STEUBEN	040500011006	NA-New reach indexed at high resolution		INJ01A6_02B	INLET TO HOGBACK LAKE	0.39
STEUBEN	040500011006	NA-New reach indexed at high resolution		INJ01A6_P1003	SILVER LAKE - ARTIFICIAL PATH	1.92
STEUBEN	040500011006	NA-New reach indexed at high resolution		INJ01A6_P1004	MUD LAKE - ARTIFICIAL PATH	0.47
STEUBEN	040500011006	NA-New reach indexed at high resolution		INJ01A6_P1005	BASS LAKE - ARTIFICIAL PATH	0.82
STEUBEN	040500011006	NA-New reach indexed at high resolution		INJ01A6_T1001A	INLET TO GOLDEN LAKE - UNNAMED TRIBUTARY	0.86
STEUBEN	040500011006	NA-New reach indexed at high resolution		INJ01A6_T1001B	INLET TO GOLDEN LAKE - UNNAMED TRIBUTARY	0.48
STEUBEN	040500011006	NA-New reach indexed at high resolution		INJ01A6_T1003	PIGEON CREEK - UNNAMED TRIBUTARY	5.28
STEUBEN	040500011006	NA-New reach indexed at high resolution		INJ01A6_T1003A	PIGEON CREEK - UNNAMED TRIBUTARY	0.72
STEUBEN	040500011006	NA-New reach indexed at high resolution		INJ01A6_T1003B	PIGEON CREEK - UNNAMED TRIBUTARY	1.65
STEUBEN	040500011006	NA-New reach indexed at high resolution		INJ01A6_T1004	INLET TO SILVER LAKE	1.41
STEUBEN	040500011006	NA-New reach indexed at high resolution		INJ01A6_T1005	INLET TO SILVER LAKE	1.67
STEUBEN	040500011007	INJ01B7_00	OTTER LAKE AND OTHER TRIBUTARYS	INJ01A7_P1001	OTTER LAKE - ARTIFICIAL PATH	1.23

COUNTY	12-DIGIT HYDROLOGIC UNIT CODE	2010 AUID (RETIRED)	2010 AU NAME (RETIRED)	2012 AUID	2012 AU NAME	2012 AUID SIZE (MILES)
STEUBEN	040500011007	INJ01B7_00	OTTER LAKE AND OTHER TRIBUTARYS	INJ01A7_T1001	INLET TO OTTER LAKE	8.21
STEUBEN	040500011007	INJ01B7_T1028	PIGEON CREEK	INJ01A7_01	PIGEON CREEK	3.08
STEUBEN	040500011007	INJ01B7_T1028	PIGEON CREEK	INJ01A7_02	PIGEON CREEK	4.94
STEUBEN	040500011007	NA-New reach indexed at high resolution		INJ01A7_01	PIGEON CREEK	3.08
STEUBEN	040500011007	NA-New reach indexed at high resolution		INJ01A7_01A	PIGEON CREEK - UNNAMED TRIBUTARY	0.34
STEUBEN	040500011007	NA-New reach indexed at high resolution		INJ01A7_T1001	INLET TO OTTER LAKE	8.21
LAGRANGE	040500011008	INJ01BB_01	TURKEY CREEK	INJ01A8_01	PIEGON CREEK - UNNAMED TRIBUTARY	1.23
LAGRANGE	040500011008	INJ01BB_P1001	MCCLISH LAKE - ARTIFICIAL PATH	INJ01A8_P1001	LAKE OF THE WOODS - ARTIFICIAL PATH	1.32
LAGRANGE	040500011008	INJ01BB_P1002	TAYLOR LAKE - ARTIFICIAL PATH	INJ01A8_P1008	TAYLOR LAKE - ARTIFICIAL PATH	0.20
LAGRANGE	040500011008	INJ01BB_P1003	MUD LAKE - ARTIFICIAL PATH	INJ01A8_P1009	MUD LAKE - ARTIFICIAL PATH	0.82
LAGRANGE	040500011008	INJ01BB_P1004	PRETTY LAKE - ARTIFICIAL PATH	INJ01A8_P1006	PRETTY LAKE - ARTFICIAL PATH	0.17
LAGRANGE	040500011008	INJ01BB_P1005	LITTLE TURKEY LAKE - ARTIFICIAL PATH	INJ01A8_P1007	LITTLE TURKEY LAKE - ARTIFICIAL PATH	0.81
LAGRANGE	040500011008	INJ01BB_P1005	LITTLE TURKEY LAKE - ARTIFICIAL PATH	INJ01A8_T1008	INLET TO LITTLE TURKEY LAKE	1.65
LAGRANGE	040500011008	INJ01BB_T1001	MCCLISH LAKE INLET	INJ01A8_T1001	MAUMEE DITCH	2.29
LAGRANGE	040500011008	INJ01BB_T1002	MCCLISH LAKE OUTLET	INJ01A8_T1002A	INLET TO TAYLOR LAKE	0.55
LAGRANGE	040500011008	INJ01BB_T1003	TURKEY CREEK - UNNAMED TRIBUTARY	INJ01A8_T1002	INLET TO MUD LAKE	2.16
LAGRANGE	040500011008	INJ01BB_T1004	BIG LONG LAKE OUTLET	INJ01A8_T1005	BIG LONG LAKE OUTLET	1.31
LAGRANGE	040500011008	INJ01BB_T1005	PRETTY LAKE INLET	INJ01A8_T1006	INLET TO PRETTY LAKE	1.85
LAGRANGE	040500011008	INJ01BB_T1006	PRETTY LAKE OUTLET	INJ01A8_T1007	PRETTY LAKE OUTLET	2.38
LAGRANGE	040500011008	NA-New reach indexed at high resolution		INJ018A_T1006A	INLET TO PRETTY LAKE - UNNAMED TRIBUTARY	1.66
LAGRANGE	040500011008	NA-New reach indexed at high resolution		INJ01A8_01	PIEGON CREEK - UNNAMED TRIBUTARY	1.23

COUNTY	12-DIGIT HYDROLOGIC UNIT CODE	2010 AUID (RETIRED)	2010 AU NAME (RETIRED)	2012 AUID	2012 AU NAME	2012 AUID SIZE (MILES)
LAGRANGE	040500011008	NA-New reach indexed at high resolution		INJ01A8_P1002	MCCLISH LAKE - ARTIFICIAL PATH	0.57
LAGRANGE	040500011008	NA-New reach indexed at high resolution		INJ01A8_P1003	SPECTACLE LAKES - ARTIFICIAL PATH	0.31
LAGRANGE	040500011008	NA-New reach indexed at high resolution		INJ01A8_P1005	BIG LONG LAKE - ARTIFICIAL PATH	3.19
LAGRANGE	040500011008	NA-New reach indexed at high resolution		INJ01A8_T1003	MUD LAKE INLET - UNNAMED TRIBUTARY	1.56
LAGRANGE	040500011008	NA-New reach indexed at high resolution		INJ01A8_T1004	INLET TO BIG LONG LAKE	2.42
LAGRANGE	040500011008	NA-New reach indexed at high resolution		INJ01A8_T1007	PRETTY LAKE OUTLET	2.38
LAGRANGE	040500011008	NA-New reach indexed at high resolution		INJ01A8_T1008A	INLET TO LITTLE TURKEY CREEK - UNNAMED TRIBUTARY	0.85
LAGRANGE	040500011009	INJ01B8_00	GREEN LAKE/SHALLOW LAKE AND OTHER TRIBS	INJ01A9_01	PIGEON CREEK	14.71
LAGRANGE	040500011009	INJ01B8_00	GREEN LAKE/SHALLOW LAKE AND OTHER TRIBS	INJ01A9_T1001	PIGEON CREEK - UNNAMED TRIBUTARY	6.95
LAGRANGE	040500011009	INJ01B8_00	GREEN LAKE/SHALLOW LAKE AND OTHER TRIBS	INJ01A9_T1001A	PIGEON CREEK - UNNAMED TRIBUTARY	0.55
LAGRANGE	040500011009	INJ01B8_T1027	PIGEON CREEK	INJ01A9_01	PIGEON CREEK	14.71
LAGRANGE	040500011009	INJ01BB_T1027		INJ01A9_01	PIGEON CREEK	14.71
LAGRANGE	040500011009	NA-New reach indexed at high resolution		INJ01A9_01	PIGEON CREEK	14.71
LAGRANGE	040500011009	NA-New reach indexed at high resolution		INJ01A9_P1001	DEEP AND SHALLOW LAKE - ARTIFICIAL PATH	0.87
LAGRANGE	040500011010	INJ01BC_00	MONGO RESERVOIR/TURKEY CREEK	INJ01AA_02	TURKEY CREEK	3.71
LAGRANGE	040500011010	INJ01BC_00	MONGO RESERVOIR/TURKEY CREEK	INJ01AA_03	TURKEY CREEK	7.40
LAGRANGE	040500011010	INJ01BC_T1298	PIGEON CREEK	INJ01AA_01	PIGEON CREEK	1.78
LAGRANGE	040500011010	NA-New reach indexed at high resolution		INJ01AA_02	TURKEY CREEK	3.71
LAGRANGE	040500011010	NA-New reach indexed at high resolution		INJ01AA_02A	TURKEY CREEK - UNNAMED TRIBUTARY	0.18
LAGRANGE	040500011010	NA-New reach indexed at high resolution		INJ01AA_T1001	PIGEON CREEK - UNNAMED TRIBUTARY	2.81
LAGRANGE	040500011010	NA-New reach indexed at high resolution		INJ01AA_T1001A	PIGEON CREEK - UNNAMED TRIBUTARY	0.12

COUNTY	12-DIGIT HYDROLOGIC UNIT CODE	2010 AUID (RETIRED)	2010 AU NAME (RETIRED)	2012 AUID	2012 AU NAME	2012 AUID SIZE (MILES)
LAGRANGE	040500011101	INJ01C3_00	FLY CREEK-EAST FLY CREEK	INJ01B1_01	FLY CREEK, EAST	3.72
LAGRANGE	040500011101	INJ01C3_00	FLY CREEK-EAST FLY CREEK	INJ01B1_02	FLY CREEK, EAST	7.61
LAGRANGE	040500011101	INJ01C3_00	FLY CREEK-EAST FLY CREEK	INJ01B1_P1001	ROYER LAKE - ARTIFICIAL PATH	1.45
LAGRANGE	040500011101	INJ01C3_00	FLY CREEK-EAST FLY CREEK	INJ01B1_P1002	FISH LAKE - ARTIFICIAL PATH	2.22
LAGRANGE	040500011101	INJ01C3_00	FLY CREEK-EAST FLY CREEK	INJ01B1_T1001	ROYER LAKE INLET	3.88
LAGRANGE	040500011101	INJ01C3_00	FLY CREEK-EAST FLY CREEK	INJ01B1_T1002	ROYER LAKE INLET	3.49
LAGRANGE	040500011101	INJ01C3_00	FLY CREEK-EAST FLY CREEK	INJ01B1_T1003	FISH LAKE INLET	7.54
LAGRANGE	040500011101	INJ01C3_00	FLY CREEK-EAST FLY CREEK	INJ01B1_T1004	STONER DITCH	5.81
LAGRANGE	040500011101	NA-New reach indexed at high resolution		INJ01B1_P1001	ROYER LAKE - ARTIFICIAL PATH	1.45
LAGRANGE	040500011101	NA-New reach indexed at high resolution		INJ01B1_T1001A	ROYER LAKE INLET	0.81
LAGRANGE	040500011102	INJ01C2_00	FLY CREEK-HEADWATERS (LAGRANGE)	INJ01B2_01	FLY CREEK	19.05
LAGRANGE	040500011102	INJ01C2_00	FLY CREEK-HEADWATERS (LAGRANGE)	INJ01B2_02	FLY CREEK	5.34
LAGRANGE	040500011102	INJ01C3_00	FLY CREEK-EAST FLY CREEK	INJ01B2_01	FLY CREEK	19.05
LAGRANGE	040500011103	INJ01C1_01	PIGEON RIVER (UPSTREM OF NASBY MILLPOND)	INJ01B3_01	PIGEON RIVER	2.29
LAGRANGE	040500011103	INJ01C1_02	PIGEON RIVER (BETWEEN LAKES)	INJ01B3_02	PIGEON RIVER	1.72
LAGRANGE	040500011103	INJ01C1_02	PIGEON RIVER (BETWEEN LAKES)	INJ01B3_P1001	ONTARIO MILLPOND - ARTIFICIAL PATH	2.35
LAGRANGE	040500011103	INJ01C1_P1001	NASBY MILLPOND - ARTIFICIAL PATH	INJ01B3_P1002	NASBY MILLPOND - ARTIFICIAL PATH	1.08
LAGRANGE	040500011103	INJ01C1_P1002	ONTARIO MILLPOND	INJ01B3_P1001	ONTARIO MILLPOND - ARTIFICIAL PATH	2.35
LAGRANGE	040500011103	INJ01C1_T1001	PIGEON RIVER - UNNAMED TRIBUTARY	INJ01B3_P1005	CLINE LAKE - ARTIFICIAL PATH	0.37
LAGRANGE	040500011103	INJ01C1_T1001	PIGEON RIVER - UNNAMED TRIBUTARY	INJ01B3_T1001	CLINE LAKE INLET	1.29
LAGRANGE	040500011103	INJ01C1_T1001	PIGEON RIVER - UNNAMED TRIBUTARY	INJ01B3_T1002	PIGEON RIVER - UNNAMED TRIBUTARY	6.16

COUNTY	12-DIGIT HYDROLOGIC UNIT CODE	2010 AUID (RETIRED)	2010 AU NAME (RETIRED)	2012 AUID	2012 AU NAME	2012 AUID SIZE (MILES)
LAGRANGE	040500011103	INJ01C1_T1003	PIGEON RIVER - UNNAMED TRIBUTARY (TROXEL LAKE)	INJ01B3_P1001	ONTARIO MILLPOND - ARTIFICIAL PATH	2.35
LAGRANGE	040500011103	INJ01C1_T1003	PIGEON RIVER - UNNAMED TRIBUTARY (TROXEL LAKE)	INJ01B3_P1003	TROXEL LAKE - ARTIFICIAL PATH	1.02
LAGRANGE	040500011103	INJ01C1_T1003	PIGEON RIVER - UNNAMED TRIBUTARY (TROXEL LAKE)	INJ01B3_P1004	DONALDSON LAKE - ARTIFICIAL PATH	0.42
LAGRANGE	040500011103	INJ01C1_T1004	PIEGON RIVER - UNNAMED TRIBUTARY	INJ01B3_03	PIGEON RIVER	2.66
LAGRANGE	040500011103	NA-New reach indexed at high resolution		INJ01B3_03	PIGEON RIVER	2.66
LAGRANGE	040500011103	NA-New reach indexed at high resolution		INJ01B3_P1002	NASBY MILLPOND - ARTIFICIAL PATH	1.08
LAGRANGE	040500011103	NA-New reach indexed at high resolution		INJ01B3_T1002A	PIGEON RIVER - UNNAMED TRIBUTARY	0.53
LAGRANGE	040500011103	NA-New reach indexed at high resolution		INJ01B3_T1002B	PIGEON RIVER - UNNAMED TRIBUTARY	0.44
LAGRANGE	040500011103	NA-New reach indexed at high resolution		INJ01B3_T1003	PIGEON RIVER - UNNAMED TRIBUTARY	4.37
LAGRANGE	040500011103	NA-New reach indexed at high resolution		INJ01B3_T1004	PIGEON RIVER - UNNAMED TRIBUTARY	1.26
LAGRANGE	040500011103	NA-New reach indexed at high resolution		INJ01B3_T1005	ONTARIO MILLPOND INLET	1.41
LAGRANGE	040500011103	NA-New reach indexed at high resolution		INJ01B3_T1006	MASSASSAUGA MARSH	5.80
LAGRANGE	040500011104	INJ01C4_01	BUCK CREEK	INJ01B4_01	BUCK CREEK	2.47
LAGRANGE	040500011104	INJ01C4_01	BUCK CREEK	INJ01B4_P1001	BUCK LAKE - ARTIFICIAL PATH	0.35
LAGRANGE	040500011104	INJ01C4_01	BUCK CREEK	INJ01B4_T1001	BUCK CREEK	10.33
LAGRANGE	040500011104	INJ01C4_02	EAST BUCK CREEK	INJ01B4_T1002	BUCK CREEK DITCH, EAST	9.85
LAGRANGE	040500011104	INJ01C4_02	EAST BUCK CREEK	INJ01B4_T1003	BUCK CREEK DITCH, EAST	9.32
LAGRANGE	040500011104	INJ01C4_T1002	MCMANUS DITCH	INJ01B4_T1004	MCMANUS DITCH	2.75
LAGRANGE	040500011104	INJ01C4_T1003	EAST BUCK CREEK - UNNAMED TRIBUTARY	INJ01B4_T1003	BUCK CREEK DITCH, EAST	9.32
LAGRANGE	040500011104	NA-New reach indexed at high resolution		INJ01B4_T1001	BUCK CREEK	10.33
LAGRANGE	040500011104	NA-New reach indexed at high resolution		INJ01B4_T1001A	BUCK CREEK - UNNAMED TRIBUTARY	0.56

COUNTY	12-DIGIT HYDROLOGIC UNIT CODE	2010 AUID (RETIRED)	2010 AU NAME (RETIRED)	2012 AUID	2012 AU NAME	2012 AUID SIZE (MILES)
LAGRANGE	040500011104	NA-New reach indexed at high resolution		INJ01B4_T1002	BUCK CREEK DITCH, EAST	9.85
LAGRANGE	040500011104	NA-New reach indexed at high resolution		INJ01B4_T1003	BUCK CREEK DITCH, EAST	9.32
LAGRANGE	040500011104	NA-New reach indexed at high resolution		INJ01B4_T1004	MCMANUS DITCH	2.75
LAGRANGE	040500011105	INJ01C7_00	PAGE DITCH AND OTHER TRIBUTARYS	INJ01B5_01	PAGE DITCH	8.29
LAGRANGE	040500011105	INJ01C7_00	PAGE DITCH AND OTHER TRIBUTARYS	INJ01B5_T1001	COTTON LAKE DITCH	4.78
LAGRANGE	040500011105	INJ01C7_00	PAGE DITCH AND OTHER TRIBUTARYS	INJ01B5_T1003	TRUSDALE DITCH	5.63
LAGRANGE	040500011105	INJ01C7_P1022	LAKE SHIPSHEWANA	INJ01B5_P1001	SHIPSHEWANA LAKE - ARTIFICIAL PATH	1.80
LAGRANGE	040500011105	NA-New reach indexed at high resolution		INJ01B5_01	PAGE DITCH	8.29
LAGRANGE	040500011105	NA-New reach indexed at high resolution		INJ01B5_01A	SHIPSHEWANA LAKE - INLET	0.85
LAGRANGE	040500011105	NA-New reach indexed at high resolution		INJ01B5_P1001	SHIPSHEWANA LAKE - ARTIFICIAL PATH	1.80
LAGRANGE	040500011105	NA-New reach indexed at high resolution		INJ01B5_T1002	PAGE DITCH - UNNAMED TRIBUTARY	2.10
LAGRANGE	040500011105	NA-New reach indexed at high resolution		INJ01B5_T1003A	TRUSDALE DITCH - UNNAMED TRIBUTARY	0.78
LAGRANGE	040500011106	INJ01C5_01	PIGEON RIVER	INJ01B6_01	PIGEON RIVER	11.55
LAGRANGE	040500011106	INJ01C5_P1002	ARTIFICIAL PATH NORTH AND SOUTH TWIN LAKES	INJ01B6_P1001	NORTH TWIN LAKE - ARTIFICIAL PATH	2.13
LAGRANGE	040500011106	INJ01C5_P1002	ARTIFICIAL PATH NORTH AND SOUTH TWIN LAKES	INJ01B6_P1002	SOUTH TWIN LAKE - ARTIFICIAL PATH	1.30
LAGRANGE	040500011106	INJ01C5_P1003	PIGEON LAKE - ARTIFICIAL PATH	INJ01B6_P1003	PIGEON LAKE - ARTIFICIAL PATH	0.84
LAGRANGE	040500011106	INJ01C5_T1001	ROWE DITCH	INJ01B6_T1001	ROWE DITCH	4.22
LAGRANGE	040500011106	INJ01C6_01	PIGEON RIVER (UPSTREAM OF SCOTT, IN)	INJ01B6_02	PIGEON RIVER	9.77
LAGRANGE	040500011106	INJ01C6_02	PIGEON RIVER (DOWNSTREAM OF SCOTT, IN)	INJ01B6_02	PIGEON RIVER	9.77
LAGRANGE	040500011106	INJ01C6_T1001	VAN NATTA DITCH	INJ01B6_T1002	VAN NATTA DITCH	8.78
LAGRANGE	040500011106	NA-New reach indexed at high resolution		INJ01B6_01	PIGEON RIVER	11.55

COUNTY	12-DIGIT HYDROLOGIC UNIT CODE	2010 AUID (RETIRED)	2010 AU NAME (RETIRED)	2012 AUID	2012 AU NAME	2012 AUID SIZE (MILES)
LAGRANGE	040500011106	NA-New reach indexed at high resolution		INJ01B6_02	PIGEON RIVER	9.77
LAGRANGE	040500011106	NA-New reach indexed at high resolution		INJ01B6_P1003	PIGEON LAKE - ARTIFICIAL PATH	0.84
LAGRANGE	040500011106	NA-New reach indexed at high resolution		INJ01B6_T1001A	ROWE DITCH	0.19
LAGRANGE	040500011107	INJ01C8_00	PIGEON RIVER-FISH LAKE-STONE LAKE	INJ01B7_01	PIGEON RIVER	1.32
LAGRANGE	040500011107	INJ01C8_00	PIGEON RIVER-FISH LAKE-STONE LAKE	INJ01B7_T1001	FETCH DITCH	9.62
ELKHART	040500011107	INJ01C8_00	PIGEON RIVER-FISH LAKE-STONE LAKE	INJ01B7_T1001A	FETCH DITCH - UNNAMED TRIBUTARY	0.32
LAGRANGE	040500011107	INJ01C8_00	PIGEON RIVER-FISH LAKE-STONE LAKE	INJ01B7_T1001B	FETCH DITCH	0.35
LAGRANGE	040500011107	NA-New reach indexed at high resolution		INJ01B7_P1001	STONE LAKE - ARTIFICIAL PATH	1.49
LAGRANGE	040500011201	INJ01E1_00	BONTRAGER DITCH-EMMA LAKE	INJ01C1_P1003	EMMA LAKE - ARTIFICIAL PATH	0.99
LAGRANGE	040500011201	INJ01E1_00	BONTRAGER DITCH-EMMA LAKE	INJ01C1_T1005	EMMA LAKE INLET	8.69
LAGRANGE	040500011201	INJ01E1_00	BONTRAGER DITCH-EMMA LAKE	INJ01C1_T1006	EMMA LAKE INLET	6.44
LAGRANGE	040500011201	INJ01E2_00	BONTRAGER DITCH-HOSTETLER DITCH	INJ01C1_04	EMMA CREEK	3.63
LAGRANGE	040500011201	INJ01E2_00	BONTRAGER DITCH-HOSTETLER DITCH	INJ01C1_T1008	HOSTETLER DITCH	8.74
LAGRANGE	040500011201	INJ01E2_00	BONTRAGER DITCH-HOSTETLER DITCH	INJ01C1_T1008A	HOSTETLER DITCH	2.13
LAGRANGE	040500011201	INJ01E2_00	BONTRAGER DITCH-HOSTETLER DITCH	INJ01C1_T1009	FARVER DITCH	4.65
LAGRANGE	040500011201	NA-New reach indexed at high resolution		INJ01C1_T1005A	EMMA LAKE INLET - UNNAMED TRIBUTARY	0.34
LAGRANGE	040500011201	NA-New reach indexed at high resolution		INJ01C1_T1006A	EMMA LAKE INLET - UNNAMED TRIBUTARY	0.16
LAGRANGE	040500011201	NA-New reach indexed at high resolution		INJ01C1_T1007	EMMA CREEK - UNNAMED TRIBUTARY	2.78
LAGRANGE	040500011201	NA-New reach indexed at high resolution		INJ01C1_T1009A	FARVER DITCH - UNNAMED TRIBUTARY	0.39
LAGRANGE	040500011201	NA-New reach indexed at high resolution		INJ01C1_T1009B	FARVER DITCH - UNNAMED TRIBUTARY	0.70
LAGRANGE	040500011202	INJ01E3_00	LITTLE ELKHART RIVER DITCH (TOPEKA)	INJ01C2_01	LITTLE ELKHART RIVER	9.23

COUNTY	12-DIGIT HYDROLOGIC UNIT CODE	2010 AUID (RETIRED)	2010 AU NAME (RETIRED)	2012 AUID	2012 AU NAME	2012 AUID SIZE (MILES)
LAGRANGE	040500011202	INJ01E3_00	LITTLE ELKHART RIVER DITCH (TOPEKA)	INJ01C2_T1001	LITTLE ELKHART RIVER - UNNAMED TRIBUTARY	7.65
LAGRANGE	040500011203	INJ01E5_00	ROWE EDEN DITCH	INJ01C3_01	ROWE EDEN DITCH	18.84
LAGRANGE	040500011203	INJ01E5_00	ROWE EDEN DITCH	INJ01C3_T1001	ROWE EDEN DITCH - UNNAMED TRIBUTARY	7.02
ELKHART	040500011203	INJ01E5_00	ROWE EDEN DITCH	INJ01C3_T1002	ROWE EDEN DITCH - UNNAMED TRIBUTARY	3.25
LAGRANGE	040500011203	NA-New reach indexed at high resolution		INJ01C3_01A	ROWE EDEN DITCH - UNNAMED TRIBUTARY	1.19
LAGRANGE	040500011204	INJ01E4_00	HARPER DITCH AND OTHER TRIBS	INJ01C4_03	LITTLE ELKHART RIVER	12.31
LAGRANGE	040500011204	INJ01E4_T1302	LITTLE ELKHART RIVER	INJ01C4_03	LITTLE ELKHART RIVER	12.31
ELKHART	040500011204	INJ01E6_00	LITTLE ELKHART RIVER TRIBS	INJ01C4_04	LITTLE ELKHART RIVER	10.65
ELKHART	040500011204	INJ01E6_00	LITTLE ELKHART RIVER TRIBS	INJ01C4_P1002	HUNTER LAKE - ARTIFICIAL PATH	0.65
LAGRANGE	040500011204	INJ01E6_00	LITTLE ELKHART RIVER TRIBS	INJ01C4_T1005	MATHER DITCH - UNNAMED TRIBUTARY	1.77
ELKHART	040500011204	INJ01E6_00	LITTLE ELKHART RIVER TRIBS	INJ01C4_T1007	EAST LAKE DITCH	8.70
ELKHART	040500011204	INJ01E6_T1021	MATHER DITCH	INJ01C4_T1004	MATHER DITCH	12.12
ELKHART	040500011204	INJ01E6_T1303	LITTLE ELKHART RIVER	INJ01C4_04	LITTLE ELKHART RIVER	10.65
ELKHART	040500011204	INJ01E6_T1329	MATHER DITCH AND TRIB	INJ01C4_T1004	MATHER DITCH	12.12
LAGRANGE	040500011204	NA-New reach indexed at high resolution		INJ01C4_03	LITTLE ELKHART RIVER	12.31
ELKHART	040500011204	NA-New reach indexed at high resolution		INJ01C4_04	LITTLE ELKHART RIVER	10.65
LAGRANGE	040500011204	NA-New reach indexed at high resolution		INJ01C4_P1001	CASS LAKE - ARTIFICIAL PATH	1.53
ELKHART	040500011204	NA-New reach indexed at high resolution		INJ01C4_T1004	MATHER DITCH	12.12
ELKHART	040500011204	NA-New reach indexed at high resolution		INJ01C4_T1004A	MATHER DITCH - UNNAMED TRIBUTARY	0.60
ELKHART	040500011204	NA-New reach indexed at high resolution		INJ01C4_T1007	EAST LAKE DITCH	8.70
ELKHART	040500011204	NA-New reach indexed at high resolution		INJ01E4_01A	LITTLE ELKHART RIVER - UNNAMED TRIBUTARY	0.37

COUNTY	12-DIGIT HYDROLOGIC UNIT CODE	2010 AUID (RETIRED)	2010 AU NAME (RETIRED)	2012 AUID	2012 AU NAME	2012 AUID SIZE (MILES)
ELKHART	040500011205	INJ01E7_00	BONNYVILLE MILLS AND OTHER TRIBS	INJ01C5_03	LITTLE ELKHART RIVER	3.67
ELKHART	040500011205	INJ01E7_T1310	LITTLE ELKHART RIVER TRIBS	INJ01C5_T1003	LITTLE ELKHART RIVER - UNNAMED TRIBUTARY	9.36
ELKHART	040500011205	INJ01E7_T1311	LITTLE ELKHART RIVER	INJ01C5_02	LITTLE ELKHART RIVER	11.90
ELKHART	040500011205	NA-New reach indexed at high resolution		INJ01C5_02	LITTLE ELKHART RIVER	11.90
ELKHART	040500011205	NA-New reach indexed at high resolution		INJ01C5_02A	LITTLE ELKHART RIVER - UNNAMED TRIBUTARY	0.55
ELKHART	040500011205	NA-New reach indexed at high resolution		INJ01C5_02B	LITTLE ELKHART RIVER - UNNAMED TRIBUTARY	0.79
ELKHART	040500011205	NA-New reach indexed at high resolution		INJ01C5_02C	LITTLE ELKHART RIVER - UNNAMED TRIBUTARY	0.79
ELKHART	040500011205	NA-New reach indexed at high resolution		INJ01C5_03	LITTLE ELKHART RIVER	3.67
ELKHART	040500011205	NA-New reach indexed at high resolution		INJ01C5_P1004	DOCK LAKE - ARTIFICIAL PATH	0.39
ELKHART	040500011205	NA-New reach indexed at high resolution		INJ01C5_T1003	LITTLE ELKHART RIVER - UNNAMED TRIBUTARY	9.36
ELKHART	040500011205	NA-New reach indexed at high resolution		INJ01C5_T1003A	HILDRETH DITCH	1.34
ELKHART	040500011303	INJ01D2_00	TROUT CREEK-INDIAN LAKE	INJ01D3_01	TROUT CREEK	1.86
ELKHART	040500011303	NA-New reach indexed at high resolution		INJ01D3_01	TROUT CREEK	1.86
ELKHART	040500011305	INJ01D3_00	TOWNSHIP DITCH AND OTHER TRIBUTARYS	INJ01D5_01	ST. JOSEPH RIVER	4.83
ELKHART	040500011305	INJ01D3_00	TOWNSHIP DITCH AND OTHER TRIBUTARYS	INJ01D5_T1001	YORK TOWNSHIP DITCH	6.57
ELKHART	040500011305	INJ01D3_00	TOWNSHIP DITCH AND OTHER TRIBUTARYS	INJ01D5_T1002	YORK TOWNSHIP DITCH	8.30
ELKHART	040500011305	INJ01D3_00	TOWNSHIP DITCH AND OTHER TRIBUTARYS	INJ01D5_T1005	YORK TOWNSHIP DITCH - UNNAMED TRIBUTARY	4.21
ELKHART	040500011305	INJ01D3_M1012	ST. JOSEPH RIVER	INJ01D5_01	ST. JOSEPH RIVER	4.83
ELKHART	040500011305	NA-New reach indexed at high resolution		INJ01D5_T1001A	YORK TOWNSHIP DITCH - UNNAMED TRIBUTARY	0.40
ELKHART	040500011305	NA-New reach indexed at high resolution		INJ01D5_T1002	YORK TOWNSHIP DITCH	8.30
ELKHART	040500011305	NA-New reach indexed at high resolution		INJ01D5_T1002A	YORK TOWNSHIP DITCH - UNNAMED TRIBUTARY	0.30

COUNTY	12-DIGIT HYDROLOGIC UNIT CODE	2010 AUID (RETIRED)	2010 AU NAME (RETIRED)	2012 AUID	2012 AU NAME	2012 AUID SIZE (MILES)
ELKHART	040500011403	INJ01G6_00	CHRISTIANA CREEK-OUTLET (MICHIGAN)	INJ01E3_01	CHRISTINA CREEK	8.34
ELKHART	040500011403	NA-New reach indexed at high resolution		INJ01E3_01	CHRISTINA CREEK	8.34
ELKHART	040500011403	NA-New reach indexed at high resolution		INJ01E3_01A	CHRISTINA CREEK - UNNAMED TRIBUTARY	1.50
NOBLE	040500011501	INJ01H1_00	LITTLE ELKHART CREEK-TAMARACK-CREE LAKES	INJ01F1_P1001	CREE LAKE - ARTIFICIAL PATH	0.95
NOBLE	040500011501	INJ01H1_00	LITTLE ELKHART CREEK-TAMARACK-CREE LAKES	INJ01F1_P1002	TAMARACK LAKE - ARTIFICIAL PATH	1.68
NOBLE	040500011501	INJ01H1_00	LITTLE ELKHART CREEK-TAMARACK-CREE LAKES	INJ01F1_T1001	CREE LAKE INLET	3.01
NOBLE	040500011501	INJ01H1_00	LITTLE ELKHART CREEK-TAMARACK-CREE LAKES	INJ01F1_T1003	LITTLE ELKHART CREEK - UNNAMED TRIBUTARY	9.39
NOBLE	040500011501	INJ01H1_T1326	UHL DITCH AND TRIBUTARY	INJ01F1_T1002	UHL DITCH	8.88
NOBLE	040500011501	NA-New reach indexed at high resolution		INJ01F1_01	LITTLE ELKHART CREEK	2.42
NOBLE	040500011501	NA-New reach indexed at high resolution		INJ01F1_01A	TAMARACK LAKE INLET	0.43
NOBLE	040500011501	NA-New reach indexed at high resolution		INJ01F1_P1002	TAMARACK LAKE - ARTIFICIAL PATH	1.68
NOBLE	040500011501	NA-New reach indexed at high resolution		INJ01F1_T1003	LITTLE ELKHART CREEK - UNNAMED TRIBUTARY	9.39
LAGRANGE	040500011501	NA-New reach indexed at high resolution		INJ01F1_T1004	LITTLE ELKHART CREEK - UNNAMED TRIBUTARY	2.01
NOBLE	040500011502	INJ01H2_00	LITTLE ELKHART CREEK-DALLAS LAKE	INJ01F2_01	LITTLE ELKHART CREEK	3.53
LAGRANGE	040500011502	INJ01H2_00	LITTLE ELKHART CREEK-DALLAS LAKE	INJ01F2_02	LITTLE ELKHART CREEK	3.60
LAGRANGE	040500011502	INJ01H2_00	LITTLE ELKHART CREEK-DALLAS LAKE	INJ01F2_P1001	LAKE NAUVOO - ARTIFICIAL PATH	0.75
LAGRANGE	040500011502	INJ01H2_00	LITTLE ELKHART CREEK-DALLAS LAKE	INJ01F2_P1002	ADAMS LAKE - ARTIFICIAL PATH	1.77
LAGRANGE	040500011502	INJ01H2_00	LITTLE ELKHART CREEK-DALLAS LAKE	INJ01F2_P1003	WITMER LAKE - ARTIFICIAL PATH	2.90
LAGRANGE	040500011502	INJ01H2_00	LITTLE ELKHART CREEK-DALLAS LAKE	INJ01F2_P1004	ATWOOD LAKE - ARTIFICIAL PATH	2.51
LAGRANGE	040500011502	INJ01H2_00	LITTLE ELKHART CREEK-DALLAS LAKE	INJ01F2_P1005	DALLAS LAKE - ARTIFICIAL PATH	2.46
LAGRANGE	040500011502	INJ01H2_00	LITTLE ELKHART CREEK-DALLAS LAKE	INJ01F2_T1001	ADAMS LAKE INLET	4.23

COUNTY	12-DIGIT HYDROLOGIC UNIT CODE	2010 AUID (RETIRED)	2010 AU NAME (RETIRED)	2012 AUID	2012 AU NAME	2012 AUID SIZE (MILES)
LAGRANGE	040500011502	INJ01H2_00	LITTLE ELKHART CREEK-DALLAS LAKE	INJ01F2_T1002	LITTLE ELKHART CREEK - ARTIFICIAL PATH	2.61
NOBLE	040500011502	INJ01H2_00	LITTLE ELKHART CREEK-DALLAS LAKE	INJ01F2_T1003	WITMER LAKE INLET	1.61
LAGRANGE	040500011502	INJ01H2_00	LITTLE ELKHART CREEK-DALLAS LAKE	INJ01F2_T1004	WITMER LAKE INLET	1.94
LAGRANGE	040500011502	INJ01H2_00	LITTLE ELKHART CREEK-DALLAS LAKE	INJ01F2_T1005	DALLAS LAKE INLET	2.41
LAGRANGE	040500011502	NA-New reach indexed at high resolution		INJ01F2_P1003	WITMER LAKE - ARTIFICIAL PATH	2.90
LAGRANGE	040500011502	NA-New reach indexed at high resolution		INJ01F2_P1004	ATWOOD LAKE - ARTIFICIAL PATH	2.51
LAGRANGE	040500011503	INJ01H3_00	LITTLE ELKHART CREEK-MESSICK LAKE AND OTHER TRIBS	INJ01F3_01	OLIVER LAKE OUTLET	1.49
LAGRANGE	040500011503	INJ01H3_00	LITTLE ELKHART CREEK-MESSICK LAKE AND OTHER TRIBS	INJ01F3_P1001	MARTIN LAKE - ARTIFICIAL PATH	0.33
LAGRANGE	040500011503	INJ01H3_00	LITTLE ELKHART CREEK-MESSICK LAKE AND OTHER TRIBS	INJ01F3_P1002	OLIN LAKE - ARTIFICIAL PATH	0.99
LAGRANGE	040500011503	INJ01H3_00	LITTLE ELKHART CREEK-MESSICK LAKE AND OTHER TRIBS	INJ01F3_P1004	GOODE POND - ARTIFICIAL PATH	0.32
LAGRANGE	040500011503	INJ01H3_00	LITTLE ELKHART CREEK-MESSICK LAKE AND OTHER TRIBS	INJ01F3_P1005	QUOG LAKE - ARTIFICIAL PATH	0.26
LAGRANGE	040500011503	INJ01H3_00	LITTLE ELKHART CREEK-MESSICK LAKE AND OTHER TRIBS	INJ01F3_P1006	HACKENBURG LAKE - ARTIFICIAL PATH	0.55
LAGRANGE	040500011503	INJ01H3_00	LITTLE ELKHART CREEK-MESSICK LAKE AND OTHER TRIBS	INJ01F3_P1007	MESSICK LAKE - ARTIFICIAL PATH	0.51
LAGRANGE	040500011503	INJ01H3_00	LITTLE ELKHART CREEK-MESSICK LAKE AND OTHER TRIBS	INJ01F3_T1001	MARTIN LAKE INLET	5.94
LAGRANGE	040500011503	INJ01H3_00	LITTLE ELKHART CREEK-MESSICK LAKE AND OTHER TRIBS	INJ01F3_T1002	OLIN LAKE INLET	0.66
LAGRANGE	040500011503	INJ01H3_00	LITTLE ELKHART CREEK-MESSICK LAKE AND OTHER TRIBS	INJ01F3_T1006	DOVE CREEK	5.41
LAGRANGE	040500011503	INJ01H3_00	LITTLE ELKHART CREEK-MESSICK LAKE AND OTHER TRIBS	INJ01F3_T1007	QUOG LAKE INLET	3.89
LAGRANGE	040500011503	INJ01H3_00	LITTLE ELKHART CREEK-MESSICK LAKE AND OTHER TRIBS	INJ01F3_T1008	QUOG LAKE OUTLET	0.41
LAGRANGE	040500011503	INJ01H3_00	LITTLE ELKHART CREEK-MESSICK LAKE AND OTHER TRIBS	INJ01F3_T1009	MESSICK LAKE INLET	2.36
LAGRANGE	040500011503	INJ01H3_00	LITTLE ELKHART CREEK-MESSICK LAKE AND OTHER TRIBS	INJ01F3_T1010	HACKENBURG LAKE OUTLET	0.42
LAGRANGE	040500011503	INJ01H3_P1025	OLIVER LAKE	INJ01F3_P1003	OLIVER LAKE - ARTIFICIAL PATH	2.97

COUNTY	12-DIGIT HYDROLOGIC UNIT CODE	2010 AUID (RETIRED)	2010 AU NAME (RETIRED)	2012 AUID	2012 AU NAME	2012 AUID SIZE (MILES)
LAGRANGE	040500011503	INJ01H3_P1025	OLIVER LAKE	INJ01F3_T1005	OLIVER LAKE INLET	0.41
LAGRANGE	040500011503	NA-New reach indexed at high resolution		INJ01F3_T1001A	MARTIN LAKE INLET - UNNAMED TRIBUTARY	0.27
LAGRANGE	040500011503	NA-New reach indexed at high resolution		INJ01F3_T1001B	MARTIN LAKE INLET - UNNAMED TRIBUTARY	0.52
LAGRANGE	040500011503	NA-New reach indexed at high resolution		INJ01F3_T1003	OLIVER LAKE INLET	2.14
LAGRANGE	040500011503	NA-New reach indexed at high resolution		INJ01F3_T1004	OLIVER LAKE INLET	1.28
NOBLE	040500011504	INJ01H5_00	HENDERSON LAKE DITCH-WATERHOUSE DITCH	INJ01F4_01	HENDERSON LAKE DITCH	4.37
NOBLE	040500011504	INJ01H5_00	HENDERSON LAKE DITCH-WATERHOUSE DITCH	INJ01F4_P1001	MAXLER, LAKE - ARTIFICIAL PATH	0.35
NOBLE	040500011504	INJ01H5_00	HENDERSON LAKE DITCH-WATERHOUSE DITCH	INJ01F4_P1002	ROUND LAKE - ARTIFICIAL PATH	0.79
NOBLE	040500011504	INJ01H5_00	HENDERSON LAKE DITCH-WATERHOUSE DITCH	INJ01F4_P1003	LITTLE LONG LAKE - ARTIFICIAL PATH	1.01
NOBLE	040500011504	INJ01H5_00	HENDERSON LAKE DITCH-WATERHOUSE DITCH	INJ01F4_P1004	BIXLER LAKE - ARTIFICIAL PATH	1.04
NOBLE	040500011504	INJ01H5_00	HENDERSON LAKE DITCH-WATERHOUSE DITCH	INJ01F4_P1005	BIXLER LAKE - ARTIFICIAL PATH	0.35
NOBLE	040500011504	INJ01H5_00	HENDERSON LAKE DITCH-WATERHOUSE DITCH	INJ01F4_P1006	BECK LAKE - ARTIFICIAL PATH	0.43
NOBLE	040500011504	INJ01H5_00	HENDERSON LAKE DITCH-WATERHOUSE DITCH	INJ01F4_P1007	HALL LAKE - ARTIFICIAL PATH	0.14
NOBLE	040500011504	INJ01H5_00	HENDERSON LAKE DITCH-WATERHOUSE DITCH	INJ01F4_T1001	ROUND LAKE INLET	2.82
NOBLE	040500011504	INJ01H5_00	HENDERSON LAKE DITCH-WATERHOUSE DITCH	INJ01F4_T1002	WATERHOUSE DITCH	1.62
NOBLE	040500011504	INJ01H5_00	HENDERSON LAKE DITCH-WATERHOUSE DITCH	INJ01F4_T1003	BIXLER LAKE DITCH	3.26
NOBLE	040500011504	INJ01H5_00	HENDERSON LAKE DITCH-WATERHOUSE DITCH	INJ01F4_T1003A	BIXLER LAKE INLET	0.73
NOBLE	040500011504	INJ01H5_00	HENDERSON LAKE DITCH-WATERHOUSE DITCH	INJ01F4_T1003B	BIXLER LAKE INLET	1.90
NOBLE	040500011504	INJ01H5_00	HENDERSON LAKE DITCH-WATERHOUSE DITCH	INJ01F4_T1003C	BIXLER LAKE INLET	2.91
NOBLE	040500011504	INJ01H5_00	HENDERSON LAKE DITCH-WATERHOUSE DITCH	INJ01F4_T1004	HALL LAKE OUTLET	0.64
NOBLE	040500011505	INJ01H6_00	MIDDLE BRANCH ELKHART RIVER-OVIATT DITCH	INJ01F5_01	ELKHART RIVER, MIDDLE BRANCH	7.36

COUNTY	12-DIGIT HYDROLOGIC UNIT CODE	2010 AUID (RETIRED)	2010 AU NAME (RETIRED)	2012 AUID	2012 AU NAME	2012 AUID SIZE (MILES)
NOBLE	040500011505	INJ01H6_00	MIDDLE BRANCH ELKHART RIVER-OVIATT DITCH	INJ01F5_P1001	WIIBLE LAKE - ARTIFICIAL PATH	0.36
NOBLE	040500011505	INJ01H6_00	MIDDLE BRANCH ELKHART RIVER-OVIATT DITCH	INJ01F5_P1002	GRANNIS LAKE - ARTIFICIAL PATH	0.10
NOBLE	040500011505	INJ01H6_00	MIDDLE BRANCH ELKHART RIVER-OVIATT DITCH	INJ01F5_P1003	LATTA LAKE - ARTIFICIAL PATH	0.52
NOBLE	040500011505	INJ01H6_00	MIDDLE BRANCH ELKHART RIVER-OVIATT DITCH	INJ01F5_P1004	BARR LAKE - ARTIFICIAL PATH	0.13
NOBLE	040500011505	INJ01H6_00	MIDDLE BRANCH ELKHART RIVER-OVIATT DITCH	INJ01F5_P1005	SYLVAN LAKE - ARTIFICIAL PATH	5.14
NOBLE	040500011505	INJ01H6_00	MIDDLE BRANCH ELKHART RIVER-OVIATT DITCH	INJ01F5_T1001	OVIATT DITCH	2.72
NOBLE	040500011505	INJ01H6_00	MIDDLE BRANCH ELKHART RIVER-OVIATT DITCH	INJ01F5_T1002	OVIATT DITCH	3.06
NOBLE	040500011505	INJ01H6_00	MIDDLE BRANCH ELKHART RIVER-OVIATT DITCH	INJ01F5_T1003	LATTA LAKE INLET	0.76
NOBLE	040500011506	INJ01H4_00	NORTH BRANCH ELKHART RIVER-JONES LAKE	INJ01F6_01	ELKHART RIVER, NORTH BRANCH	12.97
LAGRANGE	040500011506	INJ01H4_00	NORTH BRANCH ELKHART RIVER-JONES LAKE	INJ01F6_T1001	ELKHART RIVER, NORTH BRANCH - UNNAMED TRIBUTARY	2.92
NOBLE	040500011506	INJ01H4_00	NORTH BRANCH ELKHART RIVER-JONES LAKE	INJ01F6_T1003	ELKHART RIVER, NORTH BRANCH - UNNAMED TRIBUTARY	3.90
NOBLE	040500011506	INJ01H4_00	NORTH BRANCH ELKHART RIVER-JONES LAKE	INJ01F6_T1004	JONES LAKE INLET	5.27
NOBLE	040500011506	INJ01H7_00	WALDRON LAKE-CLOCK CREEK/DRY RUN	INJ01F6_P1001	JONES LAKE - ARTIFICIAL PATH	1.27
NOBLE	040500011506	INJ01H7_01	GRETZINGER DITCH (HEADWATER)	INJ01HF6_T1005	GRETZINGER DITCH	14.27
NOBLE	040500011506	INJ01H7_03	DRY RUN	INJ01F6_T1006	DRY RUN	9.59
NOBLE	040500011506	INJ01H7_P1002	STEINBARGER LAKE - ARTIFICIAL PATH	INJ01F6_P1005	STEINBURGER AND TAMARACK LAKES - ARTIFICIAL PATH	1.04
NOBLE	040500011506	INJ01H7_P1003	WALDRON LAKE - ARTIFICIAL PATH	INJ01F6_P1004	WALDRON LAKE - ARTIFICIAL PATH	4.46
NOBLE	040500011506	INJ01H8_00	NORTH BRANCH ELKHART RIVER-BOYD/HUSTON DTS	INJ01F6_02	ELKHART RIVER, NORTH BRANCH	6.33
NOBLE	040500011506	NA-New reach indexed at high resolution		INJ01F6_01	ELKHART RIVER, NORTH BRANCH	12.97
NOBLE	040500011506	NA-New reach indexed at high resolution		INJ01F6_P1002	ELKHART RIVER UNNAMED LAKES - ARTIFICIAL PATH	2.72
NOBLE	040500011506	NA-New reach indexed at high resolution		INJ01F6_P1004	WALDRON LAKE - ARTIFICIAL PATH	4.46

COUNTY	12-DIGIT HYDROLOGIC UNIT CODE	2010 AUID (RETIRED)	2010 AU NAME (RETIRED)	2012 AUID	2012 AU NAME	2012 AUID SIZE (MILES)
LAGRANGE	040500011506	NA-New reach indexed at high resolution		INJ01F6_T1002	ELKHART RIVER, NORTH BRANCH - UNNAMED TRIBUTARY	3.70
NOBLE	040500011506	NA-New reach indexed at high resolution		INJ01F6_T1006	DRY RUN	9.59
NOBLE	040500011507	INJ01H8_00	NORTH BRANCH ELKHART RIVER-BOYD/HUSTON DTS	INJ01F7_T1003	HUSTON DITCH	7.28
NOBLE	040500011507	INJ01H8_00	NORTH BRANCH ELKHART RIVER-BOYD/HUSTON DTS	INJ01F7_T1004	JACOBS DITCH	5.34
NOBLE	040500011507	INJ01H8_T1312	NORTH BRANCH ELKHART RIVER AND TRIBS	INJ01F7_01	ELKHART RIVER, NORTH BRANCH	6.29
NOBLE	040500011507	INJ01H8_T1312	NORTH BRANCH ELKHART RIVER AND TRIBS	INJ01F7_T1001	ELKHART RIVER, NORTH BRANCH - UNNAMED TRIBUTARY	1.72
NOBLE	040500011507	INJ01H8_T1312	NORTH BRANCH ELKHART RIVER AND TRIBS	INJ01F7_T1002	BOYD DITCH	3.39
NOBLE	040500011507	NA-New reach indexed at high resolution		INJ01F7_T1001	ELKHART RIVER, NORTH BRANCH - UNNAMED TRIBUTARY	1.72
NOBLE	040500011507	NA-New reach indexed at high resolution		INJ01F7_T1003	HUSTON DITCH	7.28
NOBLE	040500011601	INJ01J1_00	FORKER CREEK-RIVIR LAKE-LONG LAKE	INJ01G1_P1001	LONG LAKE - ARTIFICIAL PATH	0.54
NOBLE	040500011601	INJ01J1_00	FORKER CREEK-RIVIR LAKE-LONG LAKE	INJ01G1_P1002	DOCK LAKE - ARTIFICIAL PATH	0.23
NOBLE	040500011601	INJ01J1_00	FORKER CREEK-RIVIR LAKE-LONG LAKE	INJ01G1_P1003	BOWEN LAKE - ARTIFICIAL PATH	0.34
NOBLE	040500011601	INJ01J1_00	FORKER CREEK-RIVIR LAKE-LONG LAKE	INJ01G1_P1004	SAND LAKE - ARTIFICIAL PATH	0.62
NOBLE	040500011601	INJ01J1_00	FORKER CREEK-RIVIR LAKE-LONG LAKE	INJ01G1_P1005	MUD LAKE - ARTIFICIAL PATH	0.33
NOBLE	040500011601	INJ01J1_00	FORKER CREEK-RIVIR LAKE-LONG LAKE	INJ01G1_P1006	RIVIR LAKE - ARTIFICIAL PATH	0.46
NOBLE	040500011601	INJ01J1_00	FORKER CREEK-RIVIR LAKE-LONG LAKE	INJ01G1_T1001	THUMMA DITCH	11.05
NOBLE	040500011601	INJ01J1_00	FORKER CREEK-RIVIR LAKE-LONG LAKE	INJ01G1_T1002	CHAIN O LAKES INLET	2.81
NOBLE	040500011601	INJ01J1_00	FORKER CREEK-RIVIR LAKE-LONG LAKE	INJ01G1_T1003	LONG LAKE OUTLET	0.61
NOBLE	040500011601	INJ01J1_00	FORKER CREEK-RIVIR LAKE-LONG LAKE	INJ01G1_T1004	BOWEN LAKE OUTLET	0.53
NOBLE	040500011601	INJ01J1_00	FORKER CREEK-RIVIR LAKE-LONG LAKE	INJ01G1_T1005	HELTZEL DITCH	2.79
NOBLE	040500011601	INJ01J1_00	FORKER CREEK-RIVIR LAKE-LONG LAKE	INJ01G1_T1006	SAND LAKE OUTLET	5.22

COUNTY	12-DIGIT HYDROLOGIC UNIT CODE	2010 AUID (RETIRED)	2010 AU NAME (RETIRED)	2012 AUID	2012 AU NAME	2012 AUID SIZE (MILES)
NOBLE	040500011601	NA-New reach indexed at high resolution		INJ01G1_T1002	CHAIN O LAKES INLET	2.81
NOBLE	040500011602	INJ01J2_P1001	HIGH LAKE - ARTIFICIAL PATH	INJ01G2_P1001	HIGH LAKE - ARTIFICIAL PATH	2.99
NOBLE	040500011602	INJ01J2_P1002	BEAR LAKE - ARTIFICIAL PATH	INJ01G2_P1002	BEAR LAKE - ARTIFICIAL PATH	2.16
NOBLE	040500011602	INJ01J2_T1001	BEAL BRANCH	INJ01G2_T1001	BEAL BRANCH	2.05
NOBLE	040500011602	INJ01J2_T1002	BEAR LAKE INLET (FROM HIGH LAKE)	INJ01G2_T1002	BEAR LAKE INLET	0.41
NOBLE	040500011602	INJ01J2_T1004	BEAR LAKE INLET (FROM WOLF LAKE)	INJ01G2_T1003	BEAR LAKE INLET	0.95
NOBLE	040500011602	INJ01J2_T1005	CUB LAKE OUTLET	INJ01G2_01	CARROL CREEK	6.76
NOBLE	040500011602	INJ01J2_T1006	WINEBRENNER BRANCH	INJ01G2_T1004	WINEBRENNER BRANCH	8.90
NOBLE	040500011603	INJ01J4_00	CROFT DITCH-SKINNER LAKE-RIMMELL BRANCH	INJ01G3_01	CROFT DITCH	6.22
NOBLE	040500011603	INJ01J4_00	CROFT DITCH-SKINNER LAKE-RIMMELL BRANCH	INJ01G3_P1001	SKINNER LAKE	2.75
NOBLE	040500011603	INJ01J4_00	CROFT DITCH-SKINNER LAKE-RIMMELL BRANCH	INJ01G3_T1001	RIMMELL BRANCH	10.84
NOBLE	040500011603	INJ01J4_00	CROFT DITCH-SKINNER LAKE-RIMMELL BRANCH	INJ01G3_T1002	SUMMERS DITCH	5.53
NOBLE	040500011604	INJ01J3_00	SOUTH BRANCH ELKHART RIVER-MUNCIE LAKE	INJ01G4_01	ELKHART RIVER, SOUTH BRANCH	2.60
NOBLE	040500011604	INJ01J3_00	SOUTH BRANCH ELKHART RIVER-MUNCIE LAKE	INJ01G4_02	ELKHART RIVER, SOUTH BRANCH	0.89
NOBLE	040500011604	INJ01J3_00	SOUTH BRANCH ELKHART RIVER-MUNCIE LAKE	INJ01G4_03	ELKHART RIVER, SOUTH BRANCH	2.23
NOBLE	040500011604	INJ01J3_00	SOUTH BRANCH ELKHART RIVER-MUNCIE LAKE	INJ01G4_P1001	MILLER LAKE - ARTIFICIAL PATH	0.32
NOBLE	040500011604	INJ01J3_00	SOUTH BRANCH ELKHART RIVER-MUNCIE LAKE	INJ01G4_P1002	FORT MITCHELL LAKE - ARTFICIAL PATH	0.20
NOBLE	040500011604	INJ01J3_00	SOUTH BRANCH ELKHART RIVER-MUNCIE LAKE	INJ01G4_P1003	BARTLEY LAKE - ARTFICIAL PATH	0.17
NOBLE	040500011604	INJ01J3_00	SOUTH BRANCH ELKHART RIVER-MUNCIE LAKE	INJ01G4_P1004	BARBARA, LAKE - ARTIFICIAL PATH	0.58
NOBLE	040500011604	INJ01J3_00	SOUTH BRANCH ELKHART RIVER-MUNCIE LAKE	INJ01G4_P1005	MILLERS LAKE - ARTIFICIAL PATH	0.13
NOBLE	040500011604	INJ01J3_00	SOUTH BRANCH ELKHART RIVER-MUNCIE LAKE	INJ01G4_P1006	BASS LAKE - ARTFICIAL PATH	0.23

COUNTY	12-DIGIT HYDROLOGIC UNIT CODE	2010 AUID (RETIRED)	2010 AU NAME (RETIRED)	2012 AUID	2012 AU NAME	2012 AUID SIZE (MILES)
NOBLE	040500011604	INJ01J3_00	SOUTH BRANCH ELKHART RIVER-MUNCIE LAKE	INJ01G4_P1007	SILVER LAKE - ARTIFICIAL PATH	0.49
NOBLE	040500011604	INJ01J3_00	SOUTH BRANCH ELKHART RIVER-MUNCIE LAKE	INJ01G4_P1008	PRETTY LAKE - ARTIFICIAL PATH	0.58
NOBLE	040500011604	INJ01J3_00	SOUTH BRANCH ELKHART RIVER-MUNCIE LAKE	INJ01G4_P1009	MUNCIE LAKE - ARTIFICIAL PATH	0.75
NOBLE	040500011604	INJ01J3_00	SOUTH BRANCH ELKHART RIVER-MUNCIE LAKE	INJ01G4_P1010	WILLIAMS LAKE - ARTIFICIAL PATH	0.65
NOBLE	040500011604	INJ01J3_00	SOUTH BRANCH ELKHART RIVER-MUNCIE LAKE	INJ01G4_P1011	MARL LAKE - ARTIFICIAL PATH	0.38
NOBLE	040500011604	INJ01J3_00	SOUTH BRANCH ELKHART RIVER-MUNCIE LAKE	INJ01G4_T1001	FORKER CREEK	1.50
NOBLE	040500011604	INJ01J3_00	SOUTH BRANCH ELKHART RIVER-MUNCIE LAKE	INJ01G4_T1002	BROWN DITCH	6.88
NOBLE	040500011604	INJ01J3_00	SOUTH BRANCH ELKHART RIVER-MUNCIE LAKE	INJ01G4_T1003	STEFFY DITCH	5.09
NOBLE	040500011604	INJ01J3_00	SOUTH BRANCH ELKHART RIVER-MUNCIE LAKE	INJ01G4_T1003A	STEFFY DITCH	0.51
NOBLE	040500011604	INJ01J3_00	SOUTH BRANCH ELKHART RIVER-MUNCIE LAKE	INJ01G4_T1004	MARL LAKE INLET	1.18
NOBLE	040500011604	NA-New reach indexed at high resolution		INJ01G4_P1001	MILLER LAKE - ARTIFICIAL PATH	0.32
NOBLE	040500011604	NA-New reach indexed at high resolution		INJ01G4_T1002	BROWN DITCH	6.88
NOBLE	040500011605	INJ01J5_00	LONG DITCH-LONG LAKE	INJ01G5_P1001	UPPER LONG LAKE - ARTIFICIAL PATH	2.34
NOBLE	040500011605	INJ01J5_00	LONG DITCH-LONG LAKE	INJ01G5_P1002	LOWER LONG LAKE - ARTIFICIAL PATH	1.69
NOBLE	040500011605	INJ01J5_00	LONG DITCH-LONG LAKE	INJ01G5_T1001	LONG DITCH	4.71
NOBLE	040500011605	INJ01J5_00	LONG DITCH-LONG LAKE	INJ01G5_T1002	ELKHART RIVER, SOUTH BRANCH - UNNAMED TRIBUTARY	2.30
NOBLE	040500011605	INJ01J6_00	DIAMOND-EAGLE LAKE AND TRIBS	INJ01G5_01A	EAGLE LAKE INLET	4.79
NOBLE	040500011605	INJ01J6_00	DIAMOND-EAGLE LAKE AND TRIBS	INJ01G5_P1003	DIAMOND LAKE - ARTIFICIAL PATH	2.38
NOBLE	040500011605	INJ01J6_00	DIAMOND-EAGLE LAKE AND TRIBS	INJ01G5_P1004	EAGLE LAKE - ARTIFICIAL PATH	1.41
NOBLE	040500011605	INJ01J6_00	DIAMOND-EAGLE LAKE AND TRIBS	INJ01G5_T1003	ELKHART RIVER, SOUTH BRANCH - UNNAMED TRIBUTARY	4.29
NOBLE	040500011605	NA-New reach indexed at high resolution		INJ01G5_01	ELKHART RIVER, SOUTH BRANCH	25.79

COUNTY	12-DIGIT HYDROLOGIC UNIT CODE	2010 AUID (RETIRED)	2010 AU NAME (RETIRED)	2012 AUID	2012 AU NAME	2012 AUID SIZE (MILES)
NOBLE	040500011701	INJ01M1_00	TURKEY CREEK-HEADWATERS (NOBLE)	INJ01H1_01	TURKEY CREEK	3.38
NOBLE	040500011701	INJ01M1_00	TURKEY CREEK-HEADWATERS (NOBLE)	INJ01H1_P1001	HARPER LAKE - ARTIFICIAL PATH	0.23
NOBLE	040500011701	INJ01M1_00	TURKEY CREEK-HEADWATERS (NOBLE)	INJ01H1_P1002	KNAPP LAKE - ARTIFICIAL PATH	1.12
NOBLE	040500011701	INJ01M1_00	TURKEY CREEK-HEADWATERS (NOBLE)	INJ01H1_P1003	MOSS LAKE - ARTIFICIAL PATH	0.41
NOBLE	040500011701	INJ01M1_00	TURKEY CREEK-HEADWATERS (NOBLE)	INJ01H1_P1004	HINDMAN LAKE - ARTIFICIAL PATH	0.40
NOBLE	040500011701	INJ01M1_00	TURKEY CREEK-HEADWATERS (NOBLE)	INJ01H1_P1005	GORDY LAKE - ARTIFICIAL PATH	0.41
NOBLE	040500011701	INJ01M1_00	TURKEY CREEK-HEADWATERS (NOBLE)	INJ01H1_P1006	RIDER LAKE - ARTIFICIAL PATH	0.36
NOBLE	040500011701	INJ01M1_00	TURKEY CREEK-HEADWATERS (NOBLE)	INJ01H1_P1007	DUELY LAKE - ARTIFICIAL PATH	0.39
NOBLE	040500011701	INJ01M1_00	TURKEY CREEK-HEADWATERS (NOBLE)	INJ01H1_P1008	VILLAGE LAKE - ARTIFICIAL PATH	0.40
NOBLE	040500011701	INJ01M1_00	TURKEY CREEK-HEADWATERS (NOBLE)	INJ01H1_T1001	PIPER BRANCH	2.67
NOBLE	040500011701	INJ01M1_00	TURKEY CREEK-HEADWATERS (NOBLE)	INJ01H1_T1002	KNAPP LAKE INLET	1.63
NOBLE	040500011701	INJ01M1_00	TURKEY CREEK-HEADWATERS (NOBLE)	INJ01H1_T1003	HINDMAN LAKE INLET	2.91
NOBLE	040500011701	INJ01M1_00	TURKEY CREEK-HEADWATERS (NOBLE)	INJ01H1_T1004	GORDY LAKE INLET	0.38
NOBLE	040500011701	INJ01M1_00	TURKEY CREEK-HEADWATERS (NOBLE)	INJ01H1_T1005	GORDY LAKE INLET	0.64
NOBLE	040500011701	INJ01M1_00	TURKEY CREEK-HEADWATERS (NOBLE)	INJ01H1_T1006	RIDER LAKE INLET	1.83
NOBLE	040500011701	INJ01M1_00	TURKEY CREEK-HEADWATERS (NOBLE)	INJ01H1_T1007	VILLAGE LAKE INLET	0.91
NOBLE	040500011701	INJ01M1_00	TURKEY CREEK-HEADWATERS (NOBLE)	INJ01H1_T1008	TURKEY CREEK - UNNAMED TRIBUTARY	3.24
NOBLE	040500011702	INJ01M2_02	DILLON CREEK	INJ01H2_T1001	DILLON CREEK	8.68
KOSCIUSKO	040500011702	INJ01M2_P1022	PAPAKEECHIE LAKE - ARTIFICIAL PATH	INJ01H2_P1002	PAPAKEECHIE LAKE - ARTIFICIAL PATH	2.68
KOSCIUSKO	040500011702	INJ01M2_P1023	LAKE WAWASEE	INJ01H2_P1001	WAWASEE, LAKE - ARTIFICIAL PATH	12.09
KOSCIUSKO	040500011702	INJ01M2_P1025	SYRACUSE LAKE - ARTIFICIAL PATH	INJ01H2_P1004	SYRACUSE LAKE - ARTIFICIAL PATH	1.82

COUNTY	12-DIGIT HYDROLOGIC UNIT CODE	2010 AUID (RETIRED)	2010 AU NAME (RETIRED)	2012 AUID	2012 AU NAME	2012 AUID SIZE (MILES)
KOSCIUSKO	040500011702	NA-New reach indexed at high resolution		INJ01H2_P1001	WAWASEE, LAKE - ARTIFICIAL PATH	12.09
KOSCIUSKO	040500011702	NA-New reach indexed at high resolution		INJ01H2_P1003	BONER LAKE - ARTIFICIAL PATH	1.10
KOSCIUSKO	040500011702	NA-New reach indexed at high resolution		INJ01H2_P1004	SYRACUSE LAKE - ARTIFICIAL PATH	1.82
KOSCIUSKO	040500011702	NA-New reach indexed at high resolution		INJ01H2_P1005	SHOCK LAKE - ARTIFICIAL PATH	0.96
KOSCIUSKO	040500011702	NA-New reach indexed at high resolution		INJ01H2_P1006	LONG LAKE - ARTIFICIAL PATH	0.60
KOSCIUSKO	040500011702	NA-New reach indexed at high resolution		INJ01H2_P1007	WYLAND LAKE - ARTIFICIAL PATH	0.32
NOBLE	040500011702	NA-New reach indexed at high resolution		INJ01H2_T1001	DILLON CREEK	8.68
KOSCIUSKO	040500011703	INJ01M4_00	DEWART LAKE OUTLET AND OTHER TRIBS	INJ01H3_01	HAMMOND DITCH	2.29
KOSCIUSKO	040500011703	INJ01M4_00	DEWART LAKE OUTLET AND OTHER TRIBS	INJ01H3_02	WABEE LAKE OUTLET	1.29
KOSCIUSKO	040500011703	INJ01M4_00	DEWART LAKE OUTLET AND OTHER TRIBS	INJ01H3_T1001	CABLE RUN	4.30
KOSCIUSKO	040500011703	INJ01M4_00	DEWART LAKE OUTLET AND OTHER TRIBS	INJ01H3_T1003	WABEE LAKE INLET	2.91
KOSCIUSKO	040500011703	INJ01M4_P1024	WABEE LAKE	INJ01H3_P1002	WABEE LAKE - ARTIFICIAL PATH	1.64
KOSCIUSKO	040500011703	INJ01M4_P1180	DEWART LAKE	INJ01H3_P1001	DEWART LAKE - ARTIFICIAL PATH	2.92
KOSCIUSKO	040500011703	NA-New reach indexed at high resolution		INJ01H3_T1001	CABLE RUN	4.30
KOSCIUSKO	040500011703	NA-New reach indexed at high resolution		INJ01H3_T1001A	CABLE RUN - UNNAMED TRIBUTARY	0.69
KOSCIUSKO	040500011703	NA-New reach indexed at high resolution		INJ01H3_T1001B	CABLE RUN - UNNAMED TRIBUTARY	0.13
KOSCIUSKO	040500011703	NA-New reach indexed at high resolution		INJ01H3_T1002	DEWART LAKE INLET	1.50
KOSCIUSKO	040500011704	INJ01M3_00	TURKEY CREEK-SKINNER/HOOPINGARNER DITCHES	INJ01H2_T1003	HOOPINGARNER DITCH	3.93
KOSCIUSKO	040500011704	INJ01M3_00	TURKEY CREEK-SKINNER/HOOPINGARNER DITCHES	INJ01H4_01	TURKEY CREEK	10.79
KOSCIUSKO	040500011704	INJ01M3_00	TURKEY CREEK-SKINNER/HOOPINGARNER DITCHES	INJ01H4_T1001	SKINNER DITCH	8.77
ELKHART	040500011704	INJ01M3_00	TURKEY CREEK-SKINNER/HOOPINGARNER DITCHES	INJ01H4_T1002	TURKEY CREEK - UNNAMED TRIBUTARY	2.31

COUNTY	12-DIGIT HYDROLOGIC UNIT CODE	2010 AUID (RETIRED)	2010 AU NAME (RETIRED)	2012 AUID	2012 AU NAME	2012 AUID SIZE (MILES)
KOSCIUSKO	040500011704	NA-New reach indexed at high resolution		INJ01H4_01	TURKEY CREEK	10.79
KOSCIUSKO	040500011704	NA-New reach indexed at high resolution		INJ01H4_01A	TURKEY CREEK - UNNAMED TRIBUTARY	0.54
KOSCIUSKO	040500011704	NA-New reach indexed at high resolution		INJ01H4_01B	TURKEY CREEK - UNNAMED TRIBUTARY	0.42
ELKHART	040500011704	NA-New reach indexed at high resolution		INJ01H4_T1002A	TURKEY CREEK - UNNAMED TRIBUTARY	0.27
ELKHART	040500011704	NA-New reach indexed at high resolution		INJ01H4_T1002B	TURKEY CREEK - UNNAMED TRIBUTARY	0.52
KOSCIUSKO	040500011704	NA-New reach indexed at high resolution		INJ01H4_T1003A	HOOPINGARNER DITCH - UNNAMED TRIBUTARY	0.43
KOSCIUSKO	040500011705	INJ01M5_00	COPPES DITCH AND TRIB	INJ01H5_T1001	COPPES DITCH	11.97
KOSCIUSKO	040500011705	INJ01M5_T1318	TURKEY CREEK	INJ01H5_01	TURKEY CREEK	1.56
KOSCIUSKO	040500011705	NA-New reach indexed at high resolution		INJ01H5_T1001A	COPPES DITCH - UNNAMED TRIBUTARY	1.62
ELKHART	040500011706	INJ01M7_02	BERLIN COURT DITCH (NAPANNEE, IN)	INJ01H6_01	BERLIN COURT DITCH	7.77
ELKHART	040500011706	INJ01M7_03	BERLIN COURT DITCH (DOWNSTREAM OF NAPPANEE, IN)	INJ01H6_02	BERLIN COURT DITCH	3.83
ELKHART	040500011706	INJ01M7_T1002	DURHWOOD DITCH	INJ01H6_T1001	DARKWOOD DITCH	4.30
ELKHART	040500011706	INJ01M7_T1003	WAGNER DITCH	INJ01H6_T1002	WAGNER DITCH	6.62
KOSCIUSKO	040500011707	INJ01M6_00	DAVISSON DITCH	INJ01H7_T1004	DAVISSON DITCH	6.64
KOSCIUSKO	040500011707	INJ01M6_02	OMAR-NEFF DITCH (EAST OF FULLER ARM DITCH)	INJ01H7_T1005	OMAR-NEFF DITCH	16.76
KOSCIUSKO	040500011707	INJ01M6_03	TURKEY CREEK	INJ01H7_04	TURKEY CREEK	1.88
KOSCIUSKO	040500011707	NA-New reach indexed at high resolution		INJ01H7_T1005	OMAR-NEFF DITCH	16.76
ELKHART	040500011708	INJ01M8_01	TURKEY CREEK	INJ01H8_01	TURKEY CREEK	11.74
ELKHART	040500011708	INJ01M8_T1001	PRESTON MILES DITCH AND TRIBUTARY	INJ01H8_T1001	MILES DITCH	7.05
ELKHART	040500011708	INJ01M8_T1002	KIEFFER DITCH	INJ01H8_T1002	KIEFFER DITCH	9.80
ELKHART	040500011708	INJ01M9_00	DAUSMAN DITCH	INJ01H8_T1003	DAUSMAN DITCH	15.01

COUNTY	12-DIGIT HYDROLOGIC UNIT CODE	2010 AUID (RETIRED)	2010 AU NAME (RETIRED)	2012 AUID	2012 AU NAME	2012 AUID SIZE (MILES)
ELKHART	040500011708	NA-New reach indexed at high resolution		INJ01H8_T1001	MILES DITCH	7.05
ELKHART	040500011708	NA-New reach indexed at high resolution		INJ01H8_T1002	KIEFFER DITCH	9.80
ELKHART	040500011708	NA-New reach indexed at high resolution		INJ01H8_T1003	DAUSMAN DITCH	15.01
ELKHART	040500011708	NA-New reach indexed at high resolution		INJ01H8_T1003A	DAUSMAN DITCH - UNNAMED TRIBUTARY	0.58
ELKHART	040500011709	INJ01MA_00	SWOVELAND DITCH AND TRIBS	INJ01H9_T1001	TURKEY CREEK - UNNAMED TRIBUTARY	3.09
ELKHART	040500011709	INJ01MA_00	SWOVELAND DITCH AND TRIBS	INJ01H9_T1002	SWOVELAND DITCH	13.50
ELKHART	040500011709	INJ01MA_00	SWOVELAND DITCH AND TRIBS	INJ01H9_T1003	TURKEY CREEK - UNNAMED TRIBUTARY	6.81
ELKHART	040500011709	INJ01MA_T1321	TURKEY CREEK	INJ01H9_01	TURKEY CREEK	10.02
ELKHART	040500011709	NA-New reach indexed at high resolution		INJ01H0_T1002B	SWOVELAND DITCH - UNNAMED TRIBUTARY	0.36
ELKHART	040500011709	NA-New reach indexed at high resolution		INJ01H9_01	TURKEY CREEK	10.02
ELKHART	040500011709	NA-New reach indexed at high resolution		INJ01H9_01A	TURKEY CREEK - UNNAMED TRIBUTARY	0.82
ELKHART	040500011709	NA-New reach indexed at high resolution		INJ01H9_T1002	SWOVELAND DITCH	13.50
ELKHART	040500011709	NA-New reach indexed at high resolution		INJ01H9_T1002A	SWOVELAND DITCH - UNNAMED TRIBUTARY	0.54
ELKHART	040500011801	INJ01K3_01	STONY CREEK (UPSTREAM OF MILLERSBURG, IN)	INJ01J1_03	STONY CREEK	10.78
ELKHART	040500011801	INJ01K3_T1001	MCALLISTER DITCH	INJ01J1_03	STONY CREEK	10.78
ELKHART	040500011801	INJ01K3_T1001	MCALLISTER DITCH	INJ01J1_T1001	MCALLISTER DITCH	6.69
ELKHART	040500011801	INJ01K3_T1001B	MCALLISTER DITCH - UNNAMED TRIBUTARY (FISH LAKE)	INJ01J1_03	STONY CREEK	10.78
LAGRANGE	040500011801	INJ01K3_T1003	STONY CREEK - UNNAMED TRIBUTARY (CR 100 S)	INJ01J1_T1002	STONY CREEK - UNNAMED TRIBUTARY	2.64
LAGRANGE	040500011801	INJ01K3_T1004	PHILLIPS DITCH	INJ01J1_T1003	PHILLIPS DITCH	4.93
ELKHART	040500011801	INJ01K3_T1006	STONY CREEK - UNNAMED TRIBUTARY (MILLERSBURG, IN)	INJ01J1_T1004	STONY CREEK - UNNAMED TRIBUTARY	1.41
ELKHART	040500011801	NA-New reach indexed at high resolution		INJ01J1_03	STONY CREEK	10.78

COUNTY	12-DIGIT HYDROLOGIC UNIT CODE	2010 AUID (RETIRED)	2010 AU NAME (RETIRED)	2012 AUID	2012 AU NAME	2012 AUID SIZE (MILES)
ELKHART	040500011802	INJ01K1_00	SPARTA LAKE OUTLET AND OTHER TRIBS	INJ01J2_T1008	SPARTA LAKE DITCH	6.20
NOBLE	040500011802	INJ01K1_T1019	ELKHART RIVER	INJ01J2_03	ELKHART RIVER	4.54
ELKHART	040500011802	INJ01K2_T1002	MCNUTT DITCH	INJ01J2_T1009	MCNUTT DITCH	4.52
NOBLE	040500011802	INJ01K2_T1018	ELKHART RIVER	INJ01J2_04	ELKHART RIVER	16.40
NOBLE	040500011803	INJ01K5_00	SOLOMON CREEK-HEADWATERS	INJ01J3_01	SOLOMON CREEK	8.15
NOBLE	040500011803	INJ01K5_00	SOLOMON CREEK-HEADWATERS	INJ01J3_01A	SOLOMON CREEK - UNNAMED TRIBUTARY	2.12
ELKHART	040500011803	INJ01K5_00	SOLOMON CREEK-HEADWATERS	INJ01J3_02	SOLOMON CREEK	7.10
NOBLE	040500011803	INJ01K5_00	SOLOMON CREEK-HEADWATERS	INJ01J3_P1001	DEER LAKE - ARTIFICIAL PATH	0.24
NOBLE	040500011803	INJ01K5_00	SOLOMON CREEK-HEADWATERS	INJ01J3_T1001	IDEN BRANCH	2.94
ELKHART	040500011803	NA-New reach indexed at high resolution		INJ01J3_02	SOLOMON CREEK	7.10
KOSCIUSKO	040500011804	INJ01K6_00	MEYER-CROMWELL DITCH	INJ01J4_T1001	CROMWELL DITCH	10.17
ELKHART	040500011804	INJ01K6_02	SOLOMON CREEK	INJ01J4_01	SOLOMON CREEK	7.75
KOSCIUSKO	040500011804	INJ01K6_02	SOLOMON CREEK	INJ01J4_T1001	CROMWELL DITCH	10.17
ELKHART	040500011804	INJ01K6_T1001	BLUE DITCH	INJ01J4_T1002	BLUE DITCH	3.96
ELKHART	040500011804	INJ01K6_T1003	HIRE DITCH	INJ01J4_T1003	HIRE DITCH	5.42
ELKHART	040500011804	INJ01K6_T1004	JUDAY DITCH	INJ01J4_T1004	JUDAY DITCH	4.07
KOSCIUSKO	040500011804	NA-New reach indexed at high resolution		INJ01J4_T1001	CROMWELL DITCH	10.17
ELKHART	040500011804	NA-New reach indexed at high resolution		INJ01J4_T1004	JUDAY DITCH	4.07
ELKHART	040500011805	INJ01K4_00	DRY RUN AND OTHER TRIBUTARYS	INJ01J5_01	ELKHART RIVER	12.18
ELKHART	040500011805	INJ01K4_00	DRY RUN AND OTHER TRIBUTARYS	INJ01J5_T1001	DRY RUN	9.63
ELKHART	040500011805	INJ01K4_T1017	ELKHART RIVER	INJ01J5_01	ELKHART RIVER	12.18

COUNTY	12-DIGIT HYDROLOGIC UNIT CODE	2010 AUID (RETIRED)	2010 AU NAME (RETIRED)	2012 AUID	2012 AU NAME	2012 AUID SIZE (MILES)
ELKHART	040500011805	INJ01K7_00	WHETTEN DITCH AND OTHER TRIBUTARYS	INJ01J5_T1002	WHETTEN DITCH	10.95
ELKHART	040500011805	INJ01K7_T1016	ELKHART RIVER	INJ01J5_02	ELKHART RIVER	16.54
ELKHART	040500011805	NA-New reach indexed at high resolution		INJ01J5_02	ELKHART RIVER	16.54
ELKHART	040500011805	NA-New reach indexed at high resolution		INJ01J5_T1001	DRY RUN	9.63
ELKHART	040500011805	NA-New reach indexed at high resolution		INJ01J5_T1002	WHETTEN DITCH	10.95
ELKHART	040500011901	INJ01N2_02	ROCK RUN CREEK (MIDDLE)	INJ01K1_01	ROCK RUN CREEK	18.46
ELKHART	040500011901	INJ01N2_T1001	ROCK RUN CREEK - UNNAMED TRIBUTARY	INJ01K1_01	ROCK RUN CREEK	18.46
ELKHART	040500011901	INJ01N2_T1001B	ROCK RUN CREEK - UNNAMED TRIBUTARY	INJ01K1_01	ROCK RUN CREEK	18.46
ELKHART	040500011901	INJ01N2_T1001C	ROCK RUN CREEK - UNNAMED TRIBUTARY	INJ01K1_01	ROCK RUN CREEK	18.46
ELKHART	040500011901	INJ01N2_T1002	ROCK RUN CREEK - UNNAMED TRIBUTARY	INJ01K1_01	ROCK RUN CREEK	18.46
ELKHART	040500011901	INJ01N2_T1002A	ROCK RUN CREEK - UNNAMED TRIBUTARY	INJ01K1_01	ROCK RUN CREEK	18.46
ELKHART	040500011901	INJ01N2_T1003	HOOVER DITCH	INJ01K1_T1002	HOOVER DITCH	8.44
ELKHART	040500011901	INJ01N2_T1003A	BOYER DITCH	INJ01K1_T1001	BOYER DITCH	7.05
ELKHART	040500011901	INJ01N2_T1003A	BOYER DITCH	INJ01K1_T1001A	BOYER DITCH	1.40
ELKHART	040500011901	INJ01N2_T1003A	BOYER DITCH	INJ01K1_T1001B	BOYER DITCH	0.43
ELKHART	040500011901	NA-New reach indexed at high resolution		INJ01K1_01	ROCK RUN CREEK	18.46
ELKHART	040500011902	INJ01N3_00	ROCK RUN CREEK-HORN DITCH	INJ01K2_01	ROCK RUN CREEK	2.53
ELKHART	040500011902	INJ01N3_00	ROCK RUN CREEK-HORN DITCH	INJ01K2_02	ROCK RUN CREEK	8.40
ELKHART	040500011902	INJ01N3_00	ROCK RUN CREEK-HORN DITCH	INJ01K2_T1003	ROCK RUN CREEK - UNNAMED TRIBUTARY	3.22
ELKHART	040500011902	INJ01N3_00	ROCK RUN CREEK-HORN DITCH	INJ01K2_T1004	HORN DITCH	16.99
ELKHART	040500011902	INJ01N3_T1322	ROCK RUN CREEK AND TRIBS	INJ01K2_02	ROCK RUN CREEK	8.40

COUNTY	12-DIGIT HYDROLOGIC UNIT CODE	2010 AUID (RETIRED)	2010 AU NAME (RETIRED)	2012 AUID	2012 AU NAME	2012 AUID SIZE (MILES)
ELKHART	040500011902	NA-New reach indexed at high resolution		INJ01K2_02	ROCK RUN CREEK	8.40
ELKHART	040500011902	NA-New reach indexed at high resolution		INJ01K2_T1004A	ROCK RUN CREEK - UNNAMED TRIBUTARY	0.64
ELKHART	040500011903	INJ01N5_00	YELLOW CREEK-HEADWATERS (ELKHART)	INJ01K3_03	YELLOW CREEK	16.16
ELKHART	040500011903	INJ01N5_00	YELLOW CREEK-HEADWATERS (ELKHART)	INJ01K3_T1007	LITTLE YELLOW CREEK	4.40
ELKHART	040500011903	INJ01N5_00	YELLOW CREEK-HEADWATERS (ELKHART)	INJ01K3_T1008	OWL CREEK	5.05
ELKHART	040500011903	INJ01N5_00	YELLOW CREEK-HEADWATERS (ELKHART)	INJ01K3_T1009	HOKE DITCH	9.17
ELKHART	040500011903	INJ01N6_00	YELLOW CREEK TRIBS	INJ01K3_T1010	NEW MILLER DITCH	3.57
ELKHART	040500011903	INJ01N6_T1304	YELLOW CREEK	INJ01K3_04	YELLOW CREEK	3.27
ELKHART	040500011903	NA-New reach indexed at high resolution		INJ01K3_03	YELLOW CREEK	16.16
ELKHART	040500011903	NA-New reach indexed at high resolution		INJ01K3_T1010A	NEW MILLER DITCH - UNNAMED TRIBUTARY	1.16
ELKHART	040500011904	INJ01N1_T1015	ELKHART RIVER	INJ01K4_01	ELKHART RIVER	14.24
ELKHART	040500011904	INJ01N4_00	LEEDY DITCH AND OTHER TRIBUTARYS	INJ01K4_T1001	LEEDY DITCH	5.36
ELKHART	040500011904	INJ01N4_T1014	ELKHART RIVER	INJ01K4_02	ELKHART RIVER	20.25
ELKHART	040500011904	INJ01N6_00	YELLOW CREEK TRIBS	INJ01K4_T1002	ELKHART RIVER - UNNAMED TRIBUTARY	1.50
ELKHART	040500011904	INJ01N6_T1013	ELKHART RIVER	INJ01K4_03	ELKHART RIVER	5.36
ELKHART	040500011904	NA-New reach indexed at high resolution		INJ01K4_01A	ELKHART RIVER - UNNAMED TRIBUTARY	1.58
ELKHART	040500011904	NA-New reach indexed at high resolution		INJ01K4_01B	ELKHART RIVER - UNNAMED TRIBUTARY	1.23
ELKHART	040500011904	NA-New reach indexed at high resolution		INJ01K4_02	ELKHART RIVER	20.25
ELKHART	040500012001	INJ01F1_00	WASHINGTON TWP. DITCH	INJ01L1_T1001	WASHINGTON TOWNSHIP DITCH	4.77
ELKHART	040500012001	INJ01F1_M1011	ST. JOSEPH RIVER	INJ01L1_01	SAINT JOSEPH RIVER	3.29
ELKHART	040500012001	NA-New reach indexed at high resolution		INJ01L1_T1001	WASHINGTON TOWNSHIP DITCH	4.77

COUNTY	12-DIGIT HYDROLOGIC UNIT CODE	2010 AUID (RETIRED)	2010 AU NAME (RETIRED)	2012 AUID	2012 AU NAME	2012 AUID SIZE (MILES)
ELKHART	040500012002	INJ01F3_00	PINE CREEK-NORTH/SOUTH FORKS	INJ01L2_01	PINE CREEK	20.18
ELKHART	040500012002	INJ01F3_00	PINE CREEK-NORTH/SOUTH FORKS	INJ01L2_01B	PINE CREEK - UNNAMED TRIBUTARY	2.99
ELKHART	040500012002	INJ01F3_00	PINE CREEK-NORTH/SOUTH FORKS	INJ01L2_02	PINE CREEK	8.75
ELKHART	040500012002	INJ01F3_00	PINE CREEK-NORTH/SOUTH FORKS	INJ01L2_T1001	INDIAN CREEK	4.68
ELKHART	040500012002	NA-New reach indexed at high resolution		INJ01L2_01	PINE CREEK	20.18
ELKHART	040500012002	NA-New reach indexed at high resolution		INJ01L2_01A	PINE CREEK - UNNAMED TRIBUTARY	1.83
ELKHART	040500012002	NA-New reach indexed at high resolution		INJ01L2_01C	PINE CREEK - UNNAMED TRIBUTARY	1.08
ELKHART	040500012002	NA-New reach indexed at high resolution		INJ01L2_02	PINE CREEK	8.75
ELKHART	040500012003	INJ01F4_00	PUTERBAUGH CREEK-HEATON LAKE	INJ01L3_01	PUTERBAUGH CREEK	4.66
ELKHART	040500012003	INJ01F4_00	PUTERBAUGH CREEK-HEATON LAKE	INJ01L3_T1001A	HEATON LAKE INLET - UNNAMED TRIBUTARY	1.42
ELKHART	040500012003	INJ01F4_00	PUTERBAUGH CREEK-HEATON LAKE	INJ01L3_T1002	MATHER DITCH	5.65
ELKHART	040500012003	NA-New reach indexed at high resolution		INJ01L3_01	PUTERBAUGH CREEK	4.66
ELKHART	040500012003	NA-New reach indexed at high resolution		INJ01L3_P1001	HEATON LAKE - ARTIFICIAL PATH	1.12
ELKHART	040500012003	NA-New reach indexed at high resolution		INJ01L3_T1001	HEATON LAKE INLET	3.63
ELKHART	040500012004	INJ01F2_00	SHEEP CREEK AND OTHER TRIBUTARYS	INJ01L4_T1001	SHEEP CREEK	11.60
ELKHART	040500012004	INJ01F2_M1010	ST. JOSEPH RIVER	INJ01L4_01	SAINT JOSEPH RIVER	4.55
ELKHART	040500012004	INJ01F5_00	OSOLA TWP. DT.-SIMONTON L	INJ01L4_02A	SAINT JOSEPH RIVER - UNNAMED TRIBUTARY	2.69
ELKHART	040500012004	INJ01F5_00	OSOLA TWP. DT.-SIMONTON L	INJ01L4_P1001	SIMONTON LAKE - ARTIFICIAL PATH	1.51
ELKHART	040500012004	INJ01F5_00	OSOLA TWP. DT.-SIMONTON L	INJ01L4_T1002	OSOLO TOWNSHIP DITCH	4.50
ELKHART	040500012004	INJ01F5_M1009	ST. JOSEPH RIVER	INJ01L4_02	SAINT JOSEPH RIVER	5.50
ELKHART	040500012004	NA-New reach indexed at high resolution		INJ01L4_T1001	SHEEP CREEK	11.60

COUNTY	12-DIGIT HYDROLOGIC UNIT CODE	2010 AUID (RETIRED)	2010 AU NAME (RETIRED)	2012 AUID	2012 AU NAME	2012 AUID SIZE (MILES)
ST JOSEPH	040500012101	INJ01R2_01	GRIMES DITCH (WEST OF CEDAR ROAD)	INJ01M1_01	GRIMES DITCH	15.92
ST JOSEPH	040500012101	INJ01R2_02	GRIMES DITCH (EAST OF CEDAR ROAD)	INJ01M2_03	GRIMES DITCH	12.93
ST JOSEPH	040500012101	INJ01R2_T1001	LADIG DITCH	INJ01M1_01	GRIMES DITCH	15.92
ST JOSEPH	040500012101	INJ01R2_T1002	MARKER DITCH	INJ01M1_01	GRIMES DITCH	15.92
ST JOSEPH	040500012101	INJ01R2_T1003	FULMER DITCH (NORTH OF GRMIES DITCH)	INJ01M1_01	GRIMES DITCH	15.92
ST JOSEPH	040500012101	INJ01R2_T1004	GRIMES DITCH - UNNAMED TRIBUTARIES	INJ01M2_03	GRIMES DITCH	12.93
ST JOSEPH	040500012101	INJ01R2_T1005	GRIMES DITCH - UNNAMED TRIBUTARY	INJ01M2_03	GRIMES DITCH	12.93
ST JOSEPH	040500012101	INJ01R2_T1006	GRIMES DITCH - UNNAMED TRIBUTARY	INJ01M2_03	GRIMES DITCH	12.93
ST JOSEPH	040500012101	INJ01R2_T1007	GRIMES DITCH - UNNAMED TRIBUTARY	INJ01M2_03	GRIMES DITCH	12.93
ST JOSEPH	040500012101	INJ01R2_T1008	BARKEY DITCH	INJ01M1_T1001	BARKEY DITCH	4.05
ST JOSEPH	040500012101	NA-New reach indexed at high resolution		INJ01M2_03	GRIMES DITCH	12.93
ST JOSEPH	040500012101	NA-New reach indexed at high resolution		INJ01M2_03A	GRIMES DITCH - UNNAMED TRIBUTARY	0.27
ELKHART	040500012102	INJ01R1_02	BAUGO CREEK	INJ01M2_04	BAUGO CREEK	4.41
ELKHART	040500012102	INJ01R1_T1001	CHRISTOPHER	INJ01M2_T1001	WISLER DITCH	16.38
ELKHART	040500012102	INJ01R1_T1002	MILLER DITCH	INJ01M2_T1001	WISLER DITCH	16.38
ELKHART	040500012102	INJ01R1_T1003	HALDERMAN DITCH	INJ01M2_T1001	WISLER DITCH	16.38
ELKHART	040500012102	INJ01R1_T1004	WISLER DITCH - UNNAMED TRIBUTARY	INJ01M2_T1001	WISLER DITCH	16.38
ST JOSEPH	040500012102	INJ01R1_T1005	OSBORNE DITCH	INJ01M2_T1002	BILLMAN DITCH	10.41
ST JOSEPH	040500012102	INJ01R1_T1006	BILLMAN DITCH	INJ01M2_T1002	BILLMAN DITCH	10.41
ST JOSEPH	040500012102	INJ01R1_T1006A	BILLMAN DITCH	INJ01M2_T1002	BILLMAN DITCH	10.41
ST JOSEPH	040500012102	INJ01R1_T1006B	BILLMAN DITCH CONNECTOR	INJ01M2_T1002	BILLMAN DITCH	10.41

COUNTY	12-DIGIT HYDROLOGIC UNIT CODE	2010 AUID (RETIRED)	2010 AU NAME (RETIRED)	2012 AUID	2012 AU NAME	2012 AUID SIZE (MILES)
ELKHART	040500012102	INJ01R1_T1008	WERNTZ DITCH	INJ01M2_T1003	WENTZ DITCH	2.96
ELKHART	040500012102	NA-New reach indexed at high resolution		INJ01M2_T1001	WISLER DITCH	16.38
ST JOSEPH	040500012102	NA-New reach indexed at high resolution		INJ01M2_T1002	BILLMAN DITCH	10.41
ELKHART	040500012103	INJ01R3_00	BAUGO CREEK-TOWNSHIP DITCH	INJ01M3_01	BAUGO CREEK	6.23
ELKHART	040500012103	INJ01R3_00	BAUGO CREEK-TOWNSHIP DITCH	INJ01M3_T1001	NUNEMAKER DITCH	11.94
ELKHART	040500012103	INJ01R3_00	BAUGO CREEK-TOWNSHIP DITCH	INJ01M3_T1002	BAUGO CREEK - UNNAMED TRIBUTARY	2.45
ELKHART	040500012103	INJ01R3_T1306	BAUGO CREEK	INJ01M3_01	BAUGO CREEK	6.23
ELKHART	040500012103	NA-New reach indexed at high resolution		INJ01M3_01	BAUGO CREEK	6.23
ELKHART	040500012103	NA-New reach indexed at high resolution		INJ01M3_T1001	NUNEMAKER DITCH	11.94
ELKHART	040500012104	INJ01R4_01	BAUGO CREEK (NORTH OF OSCEOLA)	INJ01M4_01	BAUGO CREEK	10.35
ELKHART	040500012104	INJ01R4_02	BAUGO CREEK (OSCEOLA, IN)	INJ01M4_01	BAUGO CREEK	10.35
ELKHART	040500012104	INJ01R4_T1001	BAUGO CREEK - UNNAMED TRIBUTARY	INJ01M4_T1002	BAUGO CREEK - UNNAMED TRIBUTARY	4.35
ELKHART	040500012104	INJ01R4_T1002	BAUGO CREEK - UNNAMED TRIBUTARY	INJ01M4_T1002	BAUGO CREEK - UNNAMED TRIBUTARY	4.35
ELKHART	040500012104	INJ01R4_T1003	BAUGO CREEK - UNNAMED TRIBUTARY	INJ01M4_T1002	BAUGO CREEK - UNNAMED TRIBUTARY	4.35
ELKHART	040500012104	INJ01R4_T1005	ROGERS DITCH (ELKHART CO)	INJ01M4_01	BAUGO CREEK	10.35
ST JOSEPH	040500012104	INJ01R4_T1005	ROGERS DITCH (ELKHART CO)	INJ01M4_T1003	ROGERS DITCH	14.27
ST JOSEPH	040500012104	INJ01R4_T1005A	ROGERS DITCH - UNNAMED TRIBUTARY	INJ01M4_T1003	ROGERS DITCH	14.27
ELKHART	040500012104	INJ01R4_T1006	BAUGO CREEK - UNNAMED TRIBUTARY	INJ01M4_T1001	BAUGO CREEK - UNNAMED TRIBUTARY	1.41
ELKHART	040500012104	INJ01R4_T1007	BAUGO CREEK - UNNAMED TRIBUTARY	INJ01M4_01	BAUGO CREEK	10.35
ELKHART	040500012104	INJ01R4_T1008	BAUGO CREEK - UNNAMED TRIBUTARY	INJ01M4_01	BAUGO CREEK	10.35
ELKHART	040500012104	NA-New reach indexed at high resolution		INJ01M4_01	BAUGO CREEK	10.35

COUNTY	12-DIGIT HYDROLOGIC UNIT CODE	2010 AUID (RETIRED)	2010 AU NAME (RETIRED)	2012 AUID	2012 AU NAME	2012 AUID SIZE (MILES)
ELKHART	040500012104	NA-New reach indexed at high resolution		INJ01M4_T1001	BAUGO CREEK - UNNAMED TRIBUTARY	1.41
ELKHART	040500012104	NA-New reach indexed at high resolution		INJ01M4_T1002	BAUGO CREEK - UNNAMED TRIBUTARY	4.35
ST JOSEPH	040500012104	NA-New reach indexed at high resolution		INJ01M4_T1003	ROGERS DITCH	14.27
ELKHART	040500012201	INJ01P2_00	COBUS CREEK	INJ01N1_01	COBUS CREEK	8.44
ST JOSEPH	040500012201	INJ01P2_00	COBUS CREEK	INJ01N1_T1001	GAST DITCH	5.21
ELKHART	040500012202	INJ01P1_00	ELKHART WEST AND OTHER TRIBUTARYS	INJ01N2_T1004	OSBORN MANNING DITCH	4.14
ELKHART	040500012202	INJ01P1_M1007	ST. JOSEPH RIVER	INJ01N2_04	SAINT JOSEPH RIVER	9.08
ELKHART	040500012202	NA-New reach indexed at high resolution		INJ01N2_04	SAINT JOSEPH RIVER	9.08
ST JOSEPH	040500012203	INJ01T1_M1006	ST. JOSEPH RIVER	INJ01N3_01	SAINT JOSEPH RIVER	5.73
ST JOSEPH	040500012203	INJ01T1_P1001	BAUGO BAY - ARTIFICIAL PATH	INJ01N3_P1001	BAUGO BAY - ARTIFICIAL PATH	0.71
ST JOSEPH	040500012203	INJ01T1_T1001	ST JOSEPH RIVER - UNNAMED TRIBUTARY (MISHIWAKA, IN)	INJ01N3_T1001	SAINT JOSEPH RIVER - UNNAMED TRIBUTARY	6.65
ST JOSEPH	040500012203	INJ01T1_T1002	ELLER DITCH	INJ01N3_T1002	ELLER DITCH	10.93
ST JOSEPH	040500012203	NA-New reach indexed at high resolution		INJ01N3_01	SAINT JOSEPH RIVER	5.73
ST JOSEPH	040500012203	NA-New reach indexed at high resolution		INJ01N3_T1002A	ELLER DITCH - UNNAMED TRIBUTARY	0.46
ST JOSEPH	040500012204	INJ01T2_00	ST. JOSEPH RIVER TRIBS	INJ01N4_T1001	SAINT JOSEPH RIVER - UNNAMED TRIBUTARY	7.28
ST JOSEPH	040500012204	INJ01T2_00	ST. JOSEPH RIVER TRIBS	INJ01N4_T1003	SAINT JOSEPH RIVER - UNNAMED TRIBUTARY	2.53
ST JOSEPH	040500012204	INJ01T2_M1005	ST. JOSEPH RIVER	INJ01N4_01	SAINT JOSEPH RIVER	3.04
ST JOSEPH	040500012204	INJ01T2_T1324	WILLOW CREEK AND TRIB	INJ01N4_T1002	WILLOW CREEK	11.44
ST JOSEPH	040500012204	NA-New reach indexed at high resolution		INJ01N4_T1002	WILLOW CREEK	11.44
ST JOSEPH	040500012205	INJ01T3_00	AUTEN DITCH AND OTHER TRIBS	INJ01N5_T1001	SAINT JOSEPH RIVER - UNNAMED TRIBUTARY	2.35
ST JOSEPH	040500012205	INJ01T3_00	AUTEN DITCH AND OTHER TRIBS	INJ01N5_T1002	SAINT JOSEPH RIVER - UNNAMED TRIBUTARY	6.99

COUNTY	12-DIGIT HYDROLOGIC UNIT CODE	2010 AUID (RETIRED)	2010 AU NAME (RETIRED)	2012 AUID	2012 AU NAME	2012 AUID SIZE (MILES)
ST JOSEPH	040500012205	INJ01T3_00	AUTEN DITCH AND OTHER TRIBS	INJ01N5_T1003	BOWMAN CREEK	9.99
ST JOSEPH	040500012205	INJ01T3_M1004	ST. JOSEPH RIVER	INJ01N5_01	SAINT JOSEPH RIVER	6.08
ST JOSEPH	040500012205	NA-New reach indexed at high resolution		INJ01N5_01	SAINT JOSEPH RIVER	6.08
ST JOSEPH	040500012205	NA-New reach indexed at high resolution		INJ01N5_T1001A	SAINT JOSEPH RIVER - UNNAMED TRIBUTARY	0.18
ST JOSEPH	040500012206	INJ01T5_T1002	JUDAY CREEK	INJ01N6_01	JUDY CREEK	20.34
ST JOSEPH	040500012206	INJ01T5_T1002	JUDAY CREEK	INJ01N6_02	JUDY CREEK	3.83
ST JOSEPH	040500012206	NA-New reach indexed at high resolution		INJ01N6_01A	JUDY CREEK - UNNAMED TRIBUTARY	0.30
ST JOSEPH	040500012206	NA-New reach indexed at high resolution		INJ01N6_01B	JUDY CREEK - UNNAMED TRIBUTARY	1.07
ST JOSEPH	040500012207	INJ01T4_M1003	ST. JOSEPH RIVER	INJ01N7_01	SAINT JOSEPH RIVER	6.11
ST JOSEPH	040500012208	INJ01T6_M1001	ST. JOSEPH RIVER	INJ01N8_01	SAINT JOSEPH RIVER	4.09
ST JOSEPH	040500012208	INJ01T6_T1308	ST. JOSEPH RIVER TRIB	INJ01N8_T1002	SAINT JOSEPH RIVER - UNNAMED TRIBUTARY	5.84
ST JOSEPH	040500012208	NA-New reach indexed at high resolution		INJ01N8_T1001	SAINT JOSEPH RIVER - UNNAMED TRIBUTARY	1.38
ST JOSEPH	040500012208	NA-New reach indexed at high resolution		INJ01N8_T1003	SAINT JOSEPH RIVER - UNNAMED TRIBUTARY	1.87
JAY	051201010102	INB0112_00	Simison Creek	INB0112_01	STONY CREEK	13.67
JAY	051201010102	INB0112_00	Simison Creek	INB0112_01	STONY CREEK	13.67
JAY	051201010102	INB0112_00	Simison Creek	INB0112_T1001	PEDEN DITCH	2.83
JAY	051201010102	NA-New reach indexed at high resolution		INB0112_01	STONY CREEK	13.67
JAY	051201010102	NA-New reach indexed at high resolution		INB0112_T1001	PEDEN DITCH	2.83
JAY	051201010103	INB0113_00	JUTTE RUN	INB0113_01	JUTTE RUN	3.08
JAY	051201010103	INB0113_00	JUTTE RUN	INB0113_P1001	JUTTE RUN - ARTIFICIAL PATH	0.05
JAY	051201010103	NA-New reach indexed at high resolution		INB0113_01	JUTTE RUN	3.08

COUNTY	12-DIGIT HYDROLOGIC UNIT CODE	2010 AUID (RETIRED)	2010 AU NAME (RETIRED)	2012 AUID	2012 AU NAME	2012 AUID SIZE (MILES)
JAY	051201010401	INB0155_00	LIMBERLOST CREEK (FLOWING INTO OH)	INB0141_T1006	LIMBERLOST CREEK	4.67
JAY	051201010401	INB0155_01	LIMBERLOST CREEK (FLOWING OUT OF OH)	INB0141_01	LIMBERLOST CREEK	4.19
JAY	051201010401	INB0155_02	LIMBERLOST CREEK (DOWNSTREAM OF WILSON CREEK)	INB0141_01	LIMBERLOST CREEK	4.19
JAY	051201010401	INB0155_T1001	WILSON CREEK (HEADWATER)	INB0141_T1007	WILSON CREEK	8.65
JAY	051201010401	INB0155_T1002	WILSON CREEK-UNNAMED TRIBUTARY	INB0141_T1007	WILSON CREEK	8.65
JAY	051201010401	INB0155_T1003	WILSON CREEK	INB0141_T1007	WILSON CREEK	8.65
JAY	051201010401	INB0155_T1004	WILSON CREEK	INB0141_T1007	WILSON CREEK	8.65
JAY	051201010401	INB0155_T1005	WEST PRONG	INB0141_T1008	FRANKS DRAIN	20.63
JAY	051201010401	INB0155_T1006	GRISSOM DITCH (SOUTH OF CR 930S)	INB0141_T1008	FRANKS DRAIN	20.63
JAY	051201010401	INB0155_T1007	GRISSOM DITCH (NORTH OF CR 930S)	INB0141_T1008	FRANKS DRAIN	20.63
JAY	051201010401	INB0155_T1008	WEST PRONG-UNNAMED TRIBUTARY	INB0141_T1008	FRANKS DRAIN	20.63
JAY	051201010401	INB0155_T1009	YOUNG DITCH	INB0141_T1008	FRANKS DRAIN	20.63
JAY	051201010401	INB0155_T1010	HARTZEL DITCH	INB0141_T1008	FRANKS DRAIN	20.63
JAY	051201010401	INB0155_T1011	EAST PRONG	INB0141_T1008	FRANKS DRAIN	20.63
JAY	051201010401	INB0155_T1012	FRANKS DRAIN	INB0141_T1008	FRANKS DRAIN	20.63
JAY	051201010403	INB0153_00	BEAR CREEK (UPSTREAM OF STROUBLE DITCH)	INB0143_02	BEAR CREEK	10.42
JAY	051201010403	INB0153_T1001	BEAR CREEK-UNNAMED TRIBUTARY (HEADWATER)	INB0143_01	BEAR CREEK	9.03
JAY	051201010403	INB0153_T1005	BEAR CREEK (DOWNSTREAM OF STROUBLE DITCH)	INB0143_01	BEAR CREEK	9.03
JAY	051201010404	INB0156_01	LIMBERLOST CREEK (DOWNSTREAM OF PERRY DITCH)	INB0144_01	LIMBERLOST CREEK	15.70
JAY	051201010404	INB0156_02	LOBLOLLY CREEK	INB0144_01	LIMBERLOST CREEK	15.70
JAY	051201010404	INB0156_T1002	HAFFNER DITCH-UNNAMED TRIBUTARY	INB0144_T1001	HAFFNER DITCH	2.93

COUNTY	12-DIGIT HYDROLOGIC UNIT CODE	2010 AUID (RETIRED)	2010 AU NAME (RETIRED)	2012 AUID	2012 AU NAME	2012 AUID SIZE (MILES)
JAY	051201010404	INB0156_T1003	HAFFNER DITCH	INB0144_T1001	HAFFNER DITCH	2.93
JAY	051201010404	INB0156_T1004	DAVISON DITCH-GLENZTER DITCH	INB0144_T1002	DAVIDSON DITCH	6.15
JAY	051201010404	INB0156_T1005	MONTGOMERY DITCH	INB0144_01	LIMBERLOST CREEK	15.70
JAY	051201010404	INB0156_T1007	METZNER DITCH	INB0144_T1003	PERRY DITCH	7.20
JAY	051201010404	INB0156_T1008	WHEELER DITCH	INB0144_T1003	PERRY DITCH	7.20
JAY	051201010404	INB0156_T1009	PERRY DITCH	INB0144_T1003	PERRY DITCH	7.20
JAY	051201010404	INB0156_T1010	PONTIUS DITCH	INB0144_T1004	HOUSER DITCH	2.86
JAY	051201010404	NA-New reach indexed at high resolution		INB0144_01	LIMBERLOST CREEK	15.70
ADAMS	051201010405	INB0156_02	LOBLOLLY CREEK	INB0145_02	LOBLOLLY CREEK	2.43
JAY	051201010501	INB0141_00	HICKORY BRANCH	INB0151_T1006	WABASH RIVER - UNNAMED TRIBUTARY	6.31
JAY	051201010501	INB0141_T1023	WABASH RIVER	INB0151_02	WABASH RIVER	2.70
ADAMS	051201010502	INB0142_00	Brewster Ditch	INB0152_03	WABASH RIVER	18.79
JAY	051201010502	INB0142_00	Brewster Ditch	INB0152_T1004	WABASH RIVER - UNNAMED TRIBUTARY	8.94
JAY	051201010502	INB0142_00	Brewster Ditch	INB0152_T1005	SWITZER DITCH	7.71
ADAMS	051201010502	INB0142_00	Brewster Ditch	INB0152_T1006	BREWSTER DITCH	11.41
ADAMS	051201010601	INB0161_00	ENGLE DITCH BASIN	INB0161_T1001	ENGLE DITCH	9.71
ADAMS	051201010601	INB0161_T1025	WABASH RIVER	INB0161_01	WABASH RIVER	4.16
ADAMS	051201010601	INB0161_T1026	JAMESTUTZ DITCH BASIN	INB0161_T1002	JAMSTUTZ DITCH	5.76
ADAMS	051201010601	INB0162_00	WABASH RIVER	INB0161_02	WABASH RIVER	9.73
ADAMS	051201010601	INB0162_T1001	EGLEY DITCH AND ANDERSON DITCH	INB0161_T1008	ANDERSON DITCH	4.87
ADAMS	051201010601	INB0162_T1002	WABASH RIVER-UNNAMED TRIBUTARY	INB0161_T1006	WABASH RIVER - UNNAMED TRIBUTARY	3.32

COUNTY	12-DIGIT HYDROLOGIC UNIT CODE	2010 AUID (RETIRED)	2010 AU NAME (RETIRED)	2012 AUID	2012 AU NAME	2012 AUID SIZE (MILES)
ADAMS	051201010601	INB0162_T1003	WABASH RIVER-UNNAMED TRIBUTARY	INB0161_T1005	WABASH RIVER - UNNAMED TRIBUTARY	2.74
ADAMS	051201010601	INB0162_T1004	WABASH RIVER-UNNAMED TRIBUTARY	INB0161_T1004	WABASH RIVER - UNNAMED TRIBUTARY	1.84
ADAMS	051201010601	INB0162_T1006	GLENDENNING DITCH	INB0161_T1003	GLENDENNING DITCH	4.37
ADAMS	051201010601	INB0162_T1007	WABASH RIVER-UNNAMED TRIBUTARY	INB0161_02	WABASH RIVER	9.73
ADAMS	051201010601	NA-New reach indexed at high resolution		INB0161_01	WABASH RIVER	4.16
ADAMS	051201010601	NA-New reach indexed at high resolution		INB0161_T1001	ENGLE DITCH	9.71
ADAMS	051201010601	NA-New reach indexed at high resolution		INB0161_T1008	ANDERSON DITCH	4.87
ADAMS	051201010602	INB0163_00	Wabash River - Threemile Creek	INB0162_01	WABASH RIVER	1.12
WELLS	051201010602	INB0163_00	Wabash River - Threemile Creek	INB0162_T1008	THREEMILE CREEK	9.94
WELLS	051201010603	INB0165_00	Sixmile Creek headwaters	INB0163_01	SIXMILE CREEK	24.46
WELLS	051201010603	INB0166_00	Sixmile Creek - lower	INB0163_01	SIXMILE CREEK	24.46
WELLS	051201010604	INB0164_00	Wabash River and tributary	INB0164_01	WABASH RIVER	11.57
ADAMS	051201010604	INB0164_00	Wabash River and tributary	INB0164_T1006	MEYER LAKE OUTLET	0.94
WELLS	051201010604	INB0164_T1001	WABASH RIVER	INB0164_01	WABASH RIVER	11.57
WELLS	051201010701	INB0181_00	Rock Creek headwaters	INB0171_01	ROCK CREEK	12.96
WELLS	051201010701	NA-New reach indexed at high resolution		INB0171_T1004	LEE MUNBER TWO DITCH	2.88
WELLS	051201010701	NA-New reach indexed at high resolution		INB0171_T1005	ELM CREEK	7.31
WELLS	051201010701	NA-New reach indexed at high resolution		INB0171_T1006	MADDUX-SHOWALTER DITCH	3.52
WELLS	051201010701	NA-New reach indexed at high resolution		INB0171_T1007	LAMBERT DITCH	3.68
WELLS	051201010701	NA-New reach indexed at high resolution		INB0171_T1008	MARKLEY DITCH	7.03
WELLS	051201010703	INB0184_00	Rock Creek - middle	INB0173_01	ROCK CREEK	10.70

COUNTY	12-DIGIT HYDROLOGIC UNIT CODE	2010 AUID (RETIRED)	2010 AU NAME (RETIRED)	2012 AUID	2012 AU NAME	2012 AUID SIZE (MILES)
WELLS	051201010704	INB0186_00	Rock Creek - lower middle	INB0174_01	ROCK CREEK	11.92
HUNTINGTON	051201010704	INB0187_00	ROCK CREEK	INB0174_02	ROCK CREEK	1.95
HUNTINGTON	051201010704	INB0187_T1001	EIKENBERRY DITCH	INB0174_02	ROCK CREEK	1.95
HUNTINGTON	051201010704	INB0187_T1001	EIKENBERRY DITCH	INB0174_T1009	ELKENBERRY DITCH	10.88
WELLS	051201010801	INB0171_00	Markley Ditch	INB0181_T1002	MARKLEY DITCH	11.49
WELLS	051201010801	INB0171_T1002	WABASH RIVER	INB0181_01	WABASH RIVER	3.01
WELLS	051201010801	INB0172_00	Johns Creek	INB0181_T1004	JOHNS CREEK	15.82
WELLS	051201010801	INB0172_T1003	Wabash River mainstem	INB0181_01	WABASH RIVER	3.01
WELLS	051201010802	INB0173_00	Halls Creek	INB0182_T1002	HALLS CREEK	8.79
WELLS	051201010802	INB0173_T1004	Wabash River mainstem	INB0182_01	WABASH RIVER	8.09
WELLS	051201010802	INB0174_00	Dowty Ditch	INB0182_T1006	DOWTY DITCH	13.04
WELLS	051201010802	INB0174_T1005	Wabash River mainstem	INB0182_01	WABASH RIVER	8.09
WELLS	051201010802	NA-New reach indexed at high resolution		INB0182_01	WABASH RIVER	8.09
WELLS	051201010802	NA-New reach indexed at high resolution		INB0182_T1004	MCCULLOUGH DITCH	2.33
WELLS	051201010802	NA-New reach indexed at high resolution		INB0182_T1006	DOWTY DITCH	13.04
WELLS	051201010803	INB0175_T1006	Wabash River mainstem	INB0183_03	WABASH RIVER	4.90
WELLS	051201010804	INB0176_00	Griffin Ditch	INB0184_T1001	GRIFFIN DITCH	8.10
WELLS	051201010804	INB0176_T1007	Wabash River mainstem	INB0184_01	WABASH RIVER	9.45
WELLS	051201010901	INB01B1_00	Eightmile Creek headwaters	INB0191_T1002	MAPLE CREEK	5.04
WELLS	051201010901	INB01B1_T1034	EIGHTMILE CREEK	INB0191_01	EIGHTMILE CREEK	11.37
WELLS	051201010902	INB01B2_00	Eightmile Creek - upper middle	INB0192_01	EIGHTMILE CREEK	8.92

COUNTY	12-DIGIT HYDROLOGIC UNIT CODE	2010 AUID (RETIRED)	2010 AU NAME (RETIRED)	2012 AUID	2012 AU NAME	2012 AUID SIZE (MILES)
WELLS	051201010903	INB01B3_00	Eightmile Creek - lower middle	INB0193_01	EIGHTMILE CREEK	10.57
WELLS	051201010903	INB01B3_00	Eightmile Creek - lower middle	INB0193_P1001	EIGHTMILE CREEK - ARTIFICIAL PATH	0.31
ALLEN	051201010904	INB01B4_T1028	Witzgall Ditch - above Johnson Dt	INB0194_T1002	WITZGALL DITCH	3.69
ALLEN	051201010904	INB01B5_T100G		INB0194_T1005	PLEASANT RUN DITCH	8.33
ALLEN	051201011001	NA-New reach indexed at high resolution		INB01A1_01	SEEGAR DITCH	14.06
ALLEN	051201011003	INB01A1_00	Robinson Creek Basin	INB01A3_02	ROBINSON CREEK	12.35
ALLEN	051201011003	INB01A1_00	Robinson Creek Basin	INB01A3_T1004	ROBINSON CREEK - UNNAMED TRIBUTARY	1.22
ALLEN	051201011004	NA-New reach indexed at high resolution		INB01A4_T1012	MUCCULLOCH DITCH NUMBER ONE	12.04
ALLEN	051201011005	INB01A6_00	ABOITE CREEK	INB01A5_03	ABOITE CREEK	9.23
WHITLEY	051201011005	INB01A6_T1025	BIG INDIAN CREEK	INB01A5_T1007	BIG INDIAN CREEK	11.21
WHITLEY	051201011005	INB01A6_T1026	LITTLE INDIAN CREEK	INB01A5_T1008	LITTLE INDIAN CREEK	8.34
ALLEN	051201011005	INB01A6_T1027	ABOITE CREEK-UNNAMED TRIBUTARY	INB01A5_03	ABOITE CREEK	9.23
HUNTINGTON	051201011006	INB01A6_00	ABOITE CREEK	INB01A6_T1005	ABOITE CREEK - UNNAMED TRIBUTARY	0.00
HUNTINGTON	051201011006	NA-New reach indexed at high resolution		INB01A6_T1002	CALF CREEK	15.84
WELLS	051201011101	INB01C1_00	Flat Creek headwaters	INB01B1_01	FLAT CREEK	6.97
WELLS	051201011101	NA-New reach indexed at high resolution		INB01B1_02	FLAT CREEK	7.00
HUNTINGTON	051201011102	INB01C3_00	Little River - Bull Creek	INB01B2_01	LITTLE RIVER	4.37
HUNTINGTON	051201011103	INB01C4_00	Little River - Mud Creek	INB01B3_01	LITTLE RIVER	4.41
HUNTINGTON	051201011103	INB01C4_T1031	Mud Creek	INB01B3_T1001	MUD CREEK	7.71
HUNTINGTON	051201011104	INB01C5_00	Little River - Flint Creek	INB01B4_03	LITTLE RIVER	4.97
HUNTINGTON	051201011202	INB01D3_00	Clear Creek - middle	INB01C2_03	CLEAR CREEK	24.11

COUNTY	12-DIGIT HYDROLOGIC UNIT CODE	2010 AUID (RETIRED)	2010 AU NAME (RETIRED)	2012 AUID	2012 AU NAME	2012 AUID SIZE (MILES)
HUNTINGTON	051201011202	INB01D4_00	Clear Creek - lower	INB01C2_04	CLEAR CREEK	7.59
WABASH	051201011302	INB01E1_00	Silver Creek basin	INB01D2_02	SILVER CREEK	12.70
HUNTINGTON	051201011302	INB01E1_00	Silver Creek basin	INB01D2_T1008	NIEMAN CREEK	11.39
HUNTINGTON	051201011303	INB0192_T1009	Wabash River - below Huntington Lake dam	INB01D3_01	WABASH RIVER	13.35
HUNTINGTON	051201011303	INB01E1_M1010	WABASH RIVER	INB01D3_02	WABASH RIVER	4.84
HUNTINGTON	051201011303	INB01E1_M1010	WABASH RIVER	INB01D3_03	WABASH RIVER	1.43
HUNTINGTON	051201011303	NA-New reach indexed at high resolution		INB01D3_01	WABASH RIVER	13.35
HUNTINGTON	051201011303	NA-New reach indexed at high resolution		INB01D3_T1003	WABASH RIVER - UNNAMED TRIBUTARY	2.69
HUNTINGTON	051201011304	NA-New reach indexed at high resolution		INB01D4_01	LOON CREEK	25.32
WABASH	051201011305	INB01E3_00	Unnamed tributary	INB01D5_T1009	WABASH RIVER - UNNAMED TRIBUTARY	3.05
WABASH	051201011305	INB01E3_M1011	WABASH RIVER	INB01D5_01	WABASH RIVER	8.72
WABASH	051201011305	INB01E3_M1029	WABASH RIVER	INB01D5_01	WABASH RIVER	8.72
WABASH	051201011305	NA-New reach indexed at high resolution		INB01D5_01	WABASH RIVER	8.72
HUNTINGTON	051201011305	NA-New reach indexed at high resolution		INB01D5_T1001	WABASH RIVER - UNNAMED TRIBUTARY	2.89
HUNTINGTON	051201011305	NA-New reach indexed at high resolution		INB01D5_T1005	WABASH RIVER - UNNAMED TRIBUTARY	1.81
WABASH	051201011401	INB01F1_M1012	WABASH RIVER	INB01E1_01	WABASH RIVER	3.17
WABASH	051201011401	NA-New reach indexed at high resolution		INB01E1_T1001	RAGER CREEK	13.46
WABASH	051201011402	INB01F3_00	Treaty Creek headwaters	INB01E2_01	TREATY CREEK	19.12
WABASH	051201011402	INB01F4_00	Treaty Creek lower	INB01E2_01	TREATY CREEK	19.12
WABASH	051201011402	NA-New reach indexed at high resolution		INB01E2_01	TREATY CREEK	19.12
WABASH	051201011403	INB01F2_M1013	WABASH RIVER	INB01E3_01	WABASH RIVER	4.65

COUNTY	12-DIGIT HYDROLOGIC UNIT CODE	2010 AUID (RETIRED)	2010 AU NAME (RETIRED)	2012 AUID	2012 AU NAME	2012 AUID SIZE (MILES)
WABASH	051201011403	NA-New reach indexed at high resolution		INB01E3_01	WABASH RIVER	4.65
WABASH	051201011403	NA-New reach indexed at high resolution		INB01E3_T1001	ROSS RUN	10.53
WABASH	051201011403	NA-New reach indexed at high resolution		INB01E3_T1005	BURR CREEK	13.42
WABASH	051201011404	INB01F7_00	MILL CREEK BASIN	INB01E4_01	MILL CREEK	7.21
WABASH	051201011404	INB01F7_00	MILL CREEK BASIN	INB01E4_T1001	RIDGEWAY CREEK	5.87
WABASH	051201011404	INB01F7_00	MILL CREEK BASIN	INB01E4_T1002	RIDGEWAY CREEK - UNNAMED TRIBUTARY	7.23
WABASH	051201011405	INB01F5_M1014	WABASH RIVER	INB01E5_01	WABASH RIVER	7.53
WABASH	051201011405	INB01F6_00	Kentner Creek	INB01E5_T1007	KENTNER CREEK	14.75
WABASH	051201011405	INB01F8_M1015	WABASH RIVER	INB01E5_01	WABASH RIVER	7.53
MIAMI	051201011406	INB01F8_M1015	WABASH RIVER	INB01E6_01	WABASH RIVER	4.52
WABASH	051201011407	INB01F9_00	Asher Branch	INB01E7_T1001	ASHER BRANCH	10.44
MIAMI	051201011407	INB01F9_M1016	WABASH RIVER	INB01E7_01	WABASH RIVER	5.62
MIAMI	051201011407	INB01FA_M1017	WABASH RIVER	INB01E7_01	WABASH RIVER	5.62
GRANT	051201011501	INB01H1_00	Pipe Creek	INB01F1_01	PIPE CREEK	19.50
GRANT	051201011501	INB01H2_00	Sims Franklin Ditch	INB01F1_02	SIMS FRANKLIN DITCH	7.66
GRANT	051201011502	INB01H3_00	PIPE CREEK - UPPER	INB01F2_01	PIPE CREEK	14.95
GRANT	051201011502	INB01H4_00	Taylor Creek	INB01F2_T1001	TAYLOR CREEK	11.85
HOWARD	051201011503	INB01H5_00	Little Pipe Creek	INB01F3_01	LITTLE PIPE CREEK	11.14
MIAMI	051201011503	INB01H5_00	Little Pipe Creek	INB01F3_02	LITTLE PIPE CREEK	5.32
HOWARD	051201011504	INB01H7_00	Sugar Creek	INB01F4_T1001	SUGAR CREEK	10.37
MIAMI	051201011504	INB01H8_00	Honey Creek	INB01F4_01	HONEY CREEK	15.89

COUNTY	12-DIGIT HYDROLOGIC UNIT CODE	2010 AUID (RETIRED)	2010 AU NAME (RETIRED)	2012 AUID	2012 AU NAME	2012 AUID SIZE (MILES)
MIAMI	051201011505	INB01H6_00	Pipe Creek - middle	INB01F5_01	PIPE CREEK	11.21
MIAMI	051201011505	INB01H9_00	Pipe Creek near Santa Fe	INB01F5_02	PIPE CREEK	13.78
MIAMI	051201011506	INB01HA_00	Pipe Creek - Niger Ditch	INB01F6_01	PIPE CREEK	12.12
MIAMI	051201011506	INB01HA_00	Pipe Creek - Niger Ditch	INB01F6_T1001	GRAFF DITCH	8.20
MIAMI	051201011506	INB01HA_00	Pipe Creek - Niger Ditch	INB01F6_T1002	LESHER DITCH	2.08
MIAMI	051201011506	INB01HA_00	Pipe Creek - Niger Ditch	INB01F6_T1003	PIPE CREEK - UNNAMED TRIBUTARY	1.79
MIAMI	051201011507	INB01HB_T1030	PIPE CREEK	INB01F7_01	PIPE CREEK	18.80
CASS	051201011507	INB01HD_00	PIPE CREEK	INB01F7_02	PIPE CREEK	3.07
CASS	051201011507	INB01HD_00	PIPE CREEK	INB01F7_T1005	BEAR CREEK	10.60
CASS	051201011507	INB01HD_T1001	CROMEY DITCH	INB01F7_T1005	BEAR CREEK	10.60
CASS	051201011507	INB01HD_T1002	SIXBY DITCH	INB01F7_T1005	BEAR CREEK	10.60
MIAMI	051201011601	INB01G2_00	LITTLE PIPE CREEK (UPSTREAM OF SALEM DITCH)	INB01G1_01	LITTLE PIPE CREEK	19.59
MIAMI	051201011601	INB01G2_01	LITTLE PIPE CREEK (DOWNSTREAM OF SALEM DITCH)	INB01G1_01	LITTLE PIPE CREEK	19.59
MIAMI	051201011601	INB01G2_T1001	LITTLE PIPE CREEK-UNNAMED TRIBUTARY	INB01G1_T1007	LITTLE PIPE CREEK - UNNAMED TRIBUTARY	2.04
MIAMI	051201011601	INB01G2_T1002	SALEM DITCH	INB01G1_T1008	SALEM DITCH	2.55
MIAMI	051201011602	INB01G1_M1018	WABASH RIVER	INB01G2_02	WABASH RIVER	6.55
MIAMI	051201011602	INB01G3_00	PRAIRIE DITCH (DOWNSTREAM OF TROY, IN)	INB01G2_04	PRAIRIE DITCH	5.76
MIAMI	051201011602	INB01G3_M1019	WABASH RIVER	INB01G2_03	WABASH RIVER	2.33
MIAMI	051201011602	INB01G3_T1001	PRAIRIE DITCH (HEADWATER)	INB01G2_T1006	PRAIRIE DITCH	4.88
MIAMI	051201011602	INB01G3_T1002	PRAIRIE DITCH (HEADWATER)-UNNAMED TRIBUTARY	INB01G2_T1007	PRAIRIE DITCH - UNNAMED TRIBUTARY	4.66
MIAMI	051201011602	INB01G3_T1003	PRAIRIE DITCH-UNNAMED TRIBUTARIES	INB01G2_T1009	PRAIRIE DITCH - UNNAMED TRIBUTARY	3.39

COUNTY	12-DIGIT HYDROLOGIC UNIT CODE	2010 AUID (RETIRED)	2010 AU NAME (RETIRED)	2012 AUID	2012 AU NAME	2012 AUID SIZE (MILES)
MIAMI	051201011602	INB01G3_T1004	PRAIRIE DITCH-UNNAMED TRIBUTARY	INB01G2_T1010	PRAIRIE DITCH - UNNAMED TRIBUTARY	2.50
MIAMI	051201011602	INB01G3_T1005	PRAIRIE DITCH (UPSTREAM OF I-24)-UNNAMED TRIBUTARY	INB01G2_T1011	PRAIRIE DITCH - UNNAMED TRIBUTARY	2.61
MIAMI	051201011602	INB01G3_T1006	PRAIRIE DITCH-UNNAMED TRIBUTARIES	INB01G2_T1013	PRAIRIE DITCH - UNNAMED TRIBUTARY	6.34
MIAMI	051201011602	NA-New reach indexed at high resolution		INB01G2_T1007	PRAIRIE DITCH - UNNAMED TRIBUTARY	4.66
CASS	051201011603	INB01G4_M1020	WABASH RIVER	INB01G3_01	WABASH RIVER	11.24
CASS	051201011603	INB01J2_M1021	WABASH RIVER	INB01G3_02	WABASH RIVER	10.81
CASS	051201011603	INB01J4_M1022	WABASH RIVER	INB01G3_03	WABASH RIVER	3.08
CASS	051201011603	NA-New reach indexed at high resolution		INB01G3_02	WABASH RIVER	10.81
CASS	051201011603	NA-New reach indexed at high resolution		INB01G3_T1013	MINNOW CREEK	12.38
JAY	051201020101	NA-New reach indexed at high resolution		INB0211_T1012	WALNUT CREEK	11.38
JAY	051201020102	INB0214_00	LITTLE SALAMONIE RIVER (EAST FORK)	INB0212_02	LITTLE SALAMONIE RIVER	23.23
JAY	051201020102	INB0214_00	LITTLE SALAMONIE RIVER (EAST FORK)	INB0212_T1010	LITTLE SALAMONIE RIVER - UNNAMED TRIBUTARY	3.79
JAY	051201020102	INB0214_01	LITTLE SALAMONIE RIVER (WEST FORK)	INB0212_02	LITTLE SALAMONIE RIVER	23.23
JAY	051201020102	INB0214_02	LITTLE SALAMONIE RIVER (U/S OF ASHLEY DITCH-BUCKEYE CREEK)	INB0212_02	LITTLE SALAMONIE RIVER	23.23
JAY	051201020102	INB0214_03	LITTLE SALAMONIE RIVER (D/S OF ASHLEY DITCH-BUCKEYE CREEK)	INB0212_02	LITTLE SALAMONIE RIVER	23.23
JAY	051201020102	INB0214_T1001	LITTLE SALAMONIE RIVER, WEST FORK-UNNAMED TRIBUTARY	INB0212_T1009	LITTLE SALAMONIE RIVER - UNNAMED TRIBUTARY	3.00
JAY	051201020102	INB0214_T1002	LITTLE SALAMONIE RIVER, WEST FORK-UNNAMED TRIBUTARY	INB0212_02	LITTLE SALAMONIE RIVER	23.23
JAY	051201020102	INB0214_T1003	BUCKEYE CREEK-UNNAMED TRIBUTARIES	INB0212_T1011	BUCKEYE CREEK	5.34
JAY	051201020102	INB0214_T1004	BUCKEYE CREEK (HEADWATERS)-UNNAMED TRIBUTARIES	INB0212_T1012	BUCKEYE CREEK	13.04
JAY	051201020102	INB0214_T1005	BUCKEYE CREEK	INB0212_T1012	BUCKEYE CREEK	13.04
JAY	051201020102	INB0214_T1006	OLD RUN	INB0212_02	LITTLE SALAMONIE RIVER	23.23

COUNTY	12-DIGIT HYDROLOGIC UNIT CODE	2010 AUID (RETIRED)	2010 AU NAME (RETIRED)	2012 AUID	2012 AU NAME	2012 AUID SIZE (MILES)
JAY	051201020102	INB0214_T1007	SALE RUN	INB0212_02	LITTLE SALAMONIE RIVER	23.23
JAY	051201020102	INB0214_T1008	LITTLE SALMONIE RIVER-UNNAMED TRIBUTARY	INB0212_02	LITTLE SALAMONIE RIVER	23.23
JAY	051201020102	INB0214_T1009	REST RUN	INB0212_02	LITTLE SALAMONIE RIVER	23.23
JAY	051201020102	INB0214_T1011	GOLF BROOK	INB0212_T1013	GOLF BROOK	3.80
JAY	051201020103	INB0213_00	SALAMONIE RIVER (USPTREAM OF HODGE DITCH)	INB0213_02	SALAMONIE RIVER	3.64
JAY	051201020103	INB0213_01	SALAMONIE RIVER (DOWNSTREAM OF HODGE DITCH)	INB0213_02	SALAMONIE RIVER	3.64
JAY	051201020103	INB0213_01	SALAMONIE RIVER (DOWNSTREAM OF HODGE DITCH)	INB0213_03	SALAMONIE RIVER	3.13
JAY	051201020103	INB0213_T1001	BERGER DITCH	INB0213_T1011	SCHOLER DITCH	7.01
JAY	051201020103	INB0213_T1002	SCHOLER DITCH	INB0213_T1011	SCHOLER DITCH	7.01
JAY	051201020103	INB0213_T1003	SAW RUN	INB0213_T1012	SAW RUN	1.42
JAY	051201020103	INB0213_T1004	HODGE DITCH	INB0213_T1013	HODGE DITCH	2.07
JAY	051201020103	INB0213_T1005	BURKEY DITCH	INB0213_T1014	BURKEY DITCH	2.25
JAY	051201020103	INB0213_T1006	MCKINSEY DITCH	INB0213_T1015	HOUTE DITCH	3.81
JAY	051201020103	INB0213_T1007	HOUTE DITCH	INB0213_T1015	HOUTE DITCH	3.81
JAY	051201020103	INB0213_T1008	RACE RUN	INB0213_T1016	RACE RUN	1.33
JAY	051201020103	INB0213_T1009	CARTWRIGHT DITCH	INB0213_T1017	CARTWRIGHT DITCH	1.71
JAY	051201020103	INB0213_T1010	MILLERS BRANCH	INB0213_03A	MILLERS BRANCH	1.83
JAY	051201020103	NA-New reach indexed at high resolution		INB0213_03	SALAMONIE RIVER	3.13
JAY	051201020103	NA-New reach indexed at high resolution		INB0213_T1011	SCHOLER DITCH	7.01
JAY	051201020105	INB0216_00	SALAMONIE RIVER - MILLER DITCH	INB0215_02	SALAMONIE RIVER	11.80
JAY	051201020106	INB0219_00	BROOKS CREEK - COWBOY RUN	INB0216_01	BROOKS CREEK	20.41

COUNTY	12-DIGIT HYDROLOGIC UNIT CODE	2010 AUID (RETIRED)	2010 AU NAME (RETIRED)	2012 AUID	2012 AU NAME	2012 AUID SIZE (MILES)
JAY	051201020107	INB0219_00	BROOKS CREEK - COWBOY RUN	INB0217_03	BROOKS CREEK	8.37
JAY	051201020107	NA-New reach indexed at high resolution		INB0217_03	BROOKS CREEK	8.37
JAY	051201020108	INB0218_01	SALAMONIE RIVER	INB0218_02	SALAMONIE RIVER	7.33
JAY	051201020108	INB0218_T1001	MYRAN DITCH	INB0218_T1008	MYRAN DITCH	2.12
JAY	051201020108	INB0218_T1002	DORITY DITCH	INB0218_02	SALAMONIE RIVER	7.33
JAY	051201020108	INB0218_T1003	GLENN MILLER DITCH	INB0218_T1009	GLENN MILLER DITCH	6.11
JAY	051201020108	INB0218_T1004	FRANKS DITCH	INB0218_T1010	FRANKS DITCH	6.29
JAY	051201020108	INB0218_T1005	STULTZ DITCH	INB0218_T1011	STULTZ DITCH	1.42
JAY	051201020108	INB0218_T1006	WALLING DITCH	INB0218_T1012	WALLING DITCH	9.74
JAY	051201020108	INB0218_T1007	THOMAS DITCH	INB0218_02	SALAMONIE RIVER	7.33
JAY	051201020201	INB0221_01	SALAMONIE RIVER	INB0221_04	SALAMONIE RIVER	2.71
BLACKFORD	051201020201	INB0221_02	TWOMILE DITCH	INB0221_05	TYNER DITCH	19.04
BLACKFORD	051201020201	INB0221_03	TYNER DITCH	INB0221_05	TYNER DITCH	19.04
JAY	051201020201	INB0221_T1001	LUPTON DITCH	INB0221_T1015	LUPTON DITCH	1.55
BLACKFORD	051201020201	INB0221_T1002	TYNER DITCH - UNNAMED TRIBUTARY	INB0221_05	TYNER DITCH	19.04
BLACKFORD	051201020201	INB0221_T1003	LANDON DITCH	INB0221_05	TYNER DITCH	19.04
BLACKFORD	051201020201	INB0221_T1004	TYNER DITCH - UNNAMED TRIBUTARY	INB0221_05	TYNER DITCH	19.04
BLACKFORD	051201020201	INB0221_T1005	TYNER DITCH - UNNAMED TRIBUTARY	INB0221_05	TYNER DITCH	19.04
BLACKFORD	051201020201	INB0221_T1006	WHITECOTTON DITCH	INB0221_05	TYNER DITCH	19.04
BLACKFORD	051201020201	INB0221_T1007	DEBATTY PRONG	INB0221_T1016	DEBATTY PRONG	2.81
BLACKFORD	051201020201	INB0221_T1008	TYNER DITCH - UNNAMED TRIBUTARY	INB0221_05	TYNER DITCH	19.04

COUNTY	12-DIGIT HYDROLOGIC UNIT CODE	2010 AUID (RETIRED)	2010 AU NAME (RETIRED)	2012 AUID	2012 AU NAME	2012 AUID SIZE (MILES)
BLACKFORD	051201020201	INB0221_T1009	TYNER DITCH - UNNAMED TRIBUTARY	INB0221_05A	TYNER DITCH - UNNAMED TRIBUTARY	0.54
BLACKFORD	051201020201	INB0221_T1010	DAILY DITCH	INB0221_T1017	DAILY DITCH	10.23
BLACKFORD	051201020201	INB0221_T1011	OVAL RUN	INB0221_05	TYNER DITCH	19.04
BLACKFORD	051201020201	INB0221_T1012	ALLMAN DITCH	INB0221_T1018	ALLMAN DITCH	5.13
BLACKFORD	051201020201	INB0221_T1013	SALAMONIE RIVER - UNNAMED TRIBUTARY	INB0221_05	TYNER DITCH	19.04
BLACKFORD	051201020201	INB0221_T1014	SALAMONIE RIVER - UNNAMED TRIBUTARY	INB0221_05	TYNER DITCH	19.04
JAY	051201020202	INB0222_01	SALAMONIE RIVER	INB0222_03	SALAMONIE RIVER	5.04
JAY	051201020202	INB0222_02	BEAVER CREEK	INB0222_T1010	BEAVER CREEK	7.71
JAY	051201020202	INB0222_T1001	SALAMONIE RIVER - UNNAMED TRIBUTARY	INB0222_03	SALAMONIE RIVER	5.04
JAY	051201020202	INB0222_T1002	SALAMONIE RIVER - UNNAMED TIRBUTARY	INB0222_03	SALAMONIE RIVER	5.04
JAY	051201020202	INB0222_T1003	HICKMAN DITCH	INB0222_T1009	HICKMAN DITCH	1.81
JAY	051201020202	INB0222_T1004	MCCLAIN DITCH	INB0222_T1010	BEAVER CREEK	7.71
JAY	051201020202	INB0222_T1005	MILL CREEK	INB0222_T1011	MILL CREEK	6.39
JAY	051201020202	INB0222_T1006	HAINES CREEK	INB0222_T1012	HAINES CREEK	5.46
JAY	051201020202	INB0222_T1007	MILLER PUGH DITCH	INB0222_T1013	MILLER PUGH DITCH	3.11
JAY	051201020202	INB0222_T1008	SHOOK DITCH	INB0222_T1014	SHOOK DITCH	2.47
BLACKFORD	051201020202	INB0223_00	SLOCUM DITCH - JONES DITCH	INB0222_T1015	SLOCUM DITCH	8.26
BLACKFORD	051201020203	INB0224_00	SALAMONIE RIVER - EAST CREEK	INB0223_01	SALAMONIE RIVER	10.15
WELLS	051201020301	INB0231_00	SALAMONIE RIVER - RHOTON DITCH	INB0231_01	SALAMONIE RIVER	8.62
WELLS	051201020301	INB0232_00	SCUFFLE CREEK	INB0231_T1008	SCUFFLE CREEK	15.99
BLACKFORD	051201020302	INB0234_00	PRAIRIE CREEK - HEADWATERS NEAR BLACKFORD	INB0232_01	PRAIRIE CREEK	15.70

COUNTY	12-DIGIT HYDROLOGIC UNIT CODE	2010 AUID (RETIRED)	2010 AU NAME (RETIRED)	2012 AUID	2012 AU NAME	2012 AUID SIZE (MILES)
BLACKFORD	051201020302	INB0234_T1003	FRANCIS DUTRO DITCH	INB0232_01	PRAIRIE CREEK	15.70
BLACKFORD	051201020302	INB0235_00	PRAIRIE CREEK - BURGH/ GREENLEE DITCHES	INB0232_01	PRAIRIE CREEK	15.70
WELLS	051201020302	INB0235_00	PRAIRIE CREEK - BURGH/ GREENLEE DITCHES	INB0232_02	PRAIRIE CREEK	9.42
WELLS	051201020303	INB0233_00	SALAMONIE RIVER	INB0233_01	SALAMONIE RIVER	12.86
WELLS	051201020303	INB0233_T1001	SHADLE DRAIN	INB0233_T1011	SHADLE DRAIN	5.11
WELLS	051201020303	INB0236_00	SALAMONIE RIVER - CUSTARD DRAIN	INB0233_01	SALAMONIE RIVER	12.86
GRANT	051201020304	INB0239_00	BLACK CREEK - BAKER DITCH	INB0234_01	BLACK CREEK	9.98
WELLS	051201020306	INB0237_00	OWL CREEK	INB0236_T1010	OWL CREEK	8.51
WELLS	051201020306	INB0238_01	SALAMONIE RIVER	INB0236_01	SALAMONIE RIVER	3.68
HUNTINGTON	051201020306	INB0238_02	MORRISON DITCH	INB0236_T1012	MORRISON DITCH	8.69
HUNTINGTON	051201020306	INB0238_T1001	BEATTY DITCH	INB0236_T1012	MORRISON DITCH	8.69
HUNTINGTON	051201020306	INB0238_T1002	LUCKY DITCH	INB0236_T1012	MORRISON DITCH	8.69
HUNTINGTON	051201020306	INB0238_T1003	HOOVER DITCH	INB0236_T1012	MORRISON DITCH	8.69
HUNTINGTON	051201020306	INB0238_T1004	MORRISON CREEK - UNNAMED TRIBUTARY	INB0236_T1012	MORRISON DITCH	8.69
HUNTINGTON	051201020306	INB0238_T1005	SALAMONIE RIVER - UNNAMED TRIBUTARY	INB0236_T1013	SALAMONIE RIVER - UNNAMED TRIBUTARY	1.29
HUNTINGTON	051201020401	INB0241_01	SALAMONIE RIVER (UPSTREAM OF DETAMORE DITCH)	INB0241_03	SALAMONIE RIVER	9.59
HUNTINGTON	051201020401	INB0241_02	SALAMONIE RIVER (DOWNSTREAM OF DETAMORE DITCH)	INB0241_03	SALAMONIE RIVER	9.59
HUNTINGTON	051201020401	INB0241_T1001	SALAMONIE RIVER - UNNAMED TRIBUTARY	INB0241_T1014	SALAMONIE RIVER - UNNAMED TRIBUTARY	2.28
HUNTINGTON	051201020401	INB0241_T1002	WEASEL CREEK	INB0241_T1015	WEASEL CREEK	6.72
HUNTINGTON	051201020401	INB0241_T1003	SALAMONIE RIVER - UNNAMED TRIBUTARY	INB0241_03	SALAMONIE RIVER	9.59
HUNTINGTON	051201020401	INB0241_T1004	SALAMONIE RIVER - UNNAMED TRIBUTARY	INB0241_03A	SALAMONIE RIVER - UNNAMED TRIBUTARY	1.30

COUNTY	12-DIGIT HYDROLOGIC UNIT CODE	2010 AUID (RETIRED)	2010 AU NAME (RETIRED)	2012 AUID	2012 AU NAME	2012 AUID SIZE (MILES)
HUNTINGTON	051201020401	INB0241_T1005	WEARLY DITCH	INB0241_T1016	WEARLEY CREEK	7.06
HUNTINGTON	051201020401	INB0241_T1006	SALMONIE RIVER - UNNAMED TRIBUTARY	INB0241_T1017	SALAMONIE RIVER - UNNAMED TRIBUTARY	1.66
HUNTINGTON	051201020401	INB0241_T1007	SALAMONIE RIVER - UNNAMED TRIBUTARY	INB0241_03	SALAMONIE RIVER	9.59
HUNTINGTON	051201020401	INB0241_T1009	DETAMORE DITCH	INB0241_T1018	SALAMONIE RIVER - UNNAMED TRIBUTARY	6.39
HUNTINGTON	051201020401	INB0241_T1010	DETAMORE DITCH	INB0241_T1019	DETAMORE DITCH	9.68
HUNTINGTON	051201020401	INB0241_T1011	SALAMONIE RIVER - UNNAMED TRIBUTARY	INB0241_03	SALAMONIE RIVER	9.59
HUNTINGTON	051201020401	INB0241_T1012	SALAMONIE RIVER - UNNAMED TIRBUTARY	INB0241_03	SALAMONIE RIVER	9.59
HUNTINGTON	051201020401	INB0241_T1013	SALAMONIE RIVER - UNNAMED TRIBUTARY	INB0241_03	SALAMONIE RIVER	9.59
HUNTINGTON	051201020402	INB0243_00	RICHLAND CREEK - PRAIRIE CR/ POND CR	INB0242_T1012	POND CREEK	9.18
HUNTINGTON	051201020403	INB0244_00	MAJENCIA CREEK - HEADWATERS	INB0243_02	MAJENCIA CREEK	11.76
WABASH	051201020404	INB0248_T1001	BACK CREEK	INB0244_T1008	BACK CREEK	6.66
WABASH	051201020404	NA-New reach indexed at high resolution		INB0244_P1001	SALAMONIE RESERVOIR - ARTIFICIAL PATH	2.99
WABASH	051201020404	NA-New reach indexed at high resolution		INB0244_T1008	BACK CREEK	6.66
WABASH	051201020404	NA-New reach indexed at high resolution		INB0244_T1009	SALAMONIE RIVER - UNNAMED TRIBUTARY	0.38
HUNTINGTON	051201020404	NA-New reach indexed at high resolution		INB0244_T1010	SALAMONIE RIVER - UNNAMED TRIBUTARY	1.75
WABASH	051201020404	NA-New reach indexed at high resolution		INB0244_T1011	SALAMONIE RIVER - UNNAMED TRIBUTARY	0.56
HUNTINGTON	051201020405	INB0242_00	BROOK CREEK	INB0245_T1010	BROOK CREEK	8.79
HUNTINGTON	051201020405	INB0242_01	SALAMONIE RIVER	INB0245_04	SALAMONIE RIVER	17.83
HUNTINGTON	051201020405	INB0242_01	SALAMONIE RIVER	INB0245_P1002	SALAMONIE RESERVOIR - ARTIFICIAL PATH	12.82
HUNTINGTON	051201020405	INB0242_T1001	SALAMONIE RIVER - UNNAMED TRIBUTARY	INB0245_04	SALAMONIE RIVER	17.83
HUNTINGTON	051201020405	INB0242_T1002	SALAMONIE RIVER	INB0245_04	SALAMONIE RIVER	17.83

COUNTY	12-DIGIT HYDROLOGIC UNIT CODE	2010 AUID (RETIRED)	2010 AU NAME (RETIRED)	2012 AUID	2012 AU NAME	2012 AUID SIZE (MILES)
HUNTINGTON	051201020405	INB0242_T1003	SALAMONIE RIVER - UNNAMED TRIBUTARY	INB0245_04	SALAMONIE RIVER	17.83
HUNTINGTON	051201020405	INB0242_T1004	SALAMONIE RIVER - UNNAMED TRIBUTARY	INB0245_T1008	SALAMONIE RIVER - UNNAMED TRIBUTARY	6.19
HUNTINGTON	051201020405	INB0242_T1005	SALAMONIE RIVER - UNNAMED TRIBUTARY	INB0245_T1009	SALAMONIE RIVER - UNNAMED TRIBUTARY	5.62
HUNTINGTON	051201020405	INB0242_T1006	SALAMONIE RIVER - UNNAMED TRIBUTARY	INB0245_04	SALAMONIE RIVER	17.83
HUNTINGTON	051201020405	INB0242_T1007	SALAMONIE RIVER - UNNAMED TRIBUTARY	INB0245_04	SALAMONIE RIVER	17.83
HUNTINGTON	051201020405	INB0242_T1008	SALAMONIE RIVER - UNNAMED TRIBUTARY	INB0245_04A	SALAMONIE RIVER - UNNAMED TRIBUTARY	0.47
HUNTINGTON	051201020405	INB0242_T1009	SALAMONIE RIVER - UNNAMED TRIBUTARY	INB0245_04	SALAMONIE RIVER	17.83
HUNTINGTON	051201020405	INB0242_T1010	SALAMONIE RIVER - UNNAMED TRIBUTARY	INB0245_T1011	SALAMONIE RIVER - UNNAMED TRIBUTARY	2.38
HUNTINGTON	051201020405	NA-New reach indexed at high resolution		INB0245_P1002	SALAMONIE RESERVOIR - ARTIFICIAL PATH	12.82
HUNTINGTON	051201020405	NA-New reach indexed at high resolution		INB0245_T1012	SALAMONIE RIVER - UNNAMED TRIBUTARY	0.66
HUNTINGTON	051201020405	NA-New reach indexed at high resolution		INB0245_T1013	SALAMONIE RIVER - UNNAMED TRIBUTARY	0.34
HUNTINGTON	051201020405	NA-New reach indexed at high resolution		INB0245_T1014	SALAMONIE RIVER - UNNAMED TRIBUTARY	0.38
HUNTINGTON	051201020405	NA-New reach indexed at high resolution		INB0245_T1015	SALAMONIE RIVER - UNNAMED TRIBUTARY	0.47
HUNTINGTON	051201020405	NA-New reach indexed at high resolution		INB0245_T1016	SALAMONIE RIVER - UNNAMED TRIBUTARY	0.35
HUNTINGTON	051201020405	NA-New reach indexed at high resolution		INB0245_T1017	SALAMONIE RIVER - UNNAMED TRIBUTARY	1.06
HUNTINGTON	051201020405	NA-New reach indexed at high resolution		INB0245_T1018	SALAMONIE RIVER - UNNAMED TRIBUTARY	1.37
HUNTINGTON	051201020405	NA-New reach indexed at high resolution		INB0245_T1019	SALAMONIE RIVER - UNNAMED TRIBUTARY	1.57
HUNTINGTON	051201020405	NA-New reach indexed at high resolution		INB0245_T1020	SALAMONIE RIVER - UNNAMED TRIBUTARY	0.39
HUNTINGTON	051201020405	NA-New reach indexed at high resolution		INB0245_T1021	SALAMONIE RIVER - UNNAMED TRIBUTARY	0.84
HUNTINGTON	051201020405	NA-New reach indexed at high resolution		INB0245_T1022	SALAMONIE RIVER - UNNAMED TRIBUTARY	0.69
WABASH	051201020406	INB0248_00	SALAMONIE RIVER (BELOW DAM)	INB0246_01	SALAMONIE RIVER (BELOW DAM)	3.13

COUNTY	12-DIGIT HYDROLOGIC UNIT CODE	2010 AUID (RETIRED)	2010 AU NAME (RETIRED)	2012 AUID	2012 AU NAME	2012 AUID SIZE (MILES)
WABASH	051201020406	INB0248_T1002	DIRK THOMAS POND OUTLET TO SALAMONIE RESERVOIR	INB0246_T1008	SALAMONIE RIVER - UNNAMED TRIBUTARY	2.22
WABASH	051201020406	NA-New reach indexed at high resolution		INB0246_01A	SALAMONIE RIVER - UNNAMED TRIBUTARY	0.19
WABASH	051201020406	NA-New reach indexed at high resolution		INB0246_P1001	SALAMONIE RESERVOIR - ARTIFICIAL PATH	6.42
WABASH	051201020406	NA-New reach indexed at high resolution		INB0246_T1001	ROCKAWAY CREEK	6.68
WABASH	051201020406	NA-New reach indexed at high resolution		INB0246_T1002	SALAMONIE RIVER - UNNAMED TRIBUTARY	0.60
WABASH	051201020406	NA-New reach indexed at high resolution		INB0246_T1003	INDIAN CREEK	1.68
WABASH	051201020406	NA-New reach indexed at high resolution		INB0246_T1004	SALAMONIE RIVER - UNNAMED TRIBUTARY	0.50
WABASH	051201020406	NA-New reach indexed at high resolution		INB0246_T1005	SALAMONIE RIVER - UNNAMED TRIBUTARY	0.32
WABASH	051201020406	NA-New reach indexed at high resolution		INB0246_T1006	SALAMONIE RIVER - UNNAMED TRIBUTARY	0.58
WABASH	051201020406	NA-New reach indexed at high resolution		INB0246_T1007	SALAMONIE RIVER - UNNAMED TRIBUTARY	0.07
WABASH	051201020406	NA-New reach indexed at high resolution		INB0246_T1008	SALAMONIE RIVER - UNNAMED TRIBUTARY	2.22
WABASH	051201020406	NA-New reach indexed at high resolution		INB0246_T1009	SALAMONIE RIVER - UNNAMED TRIBUTARY	0.96
WABASH	051201020406	NA-New reach indexed at high resolution		INB0246_T1010	SALAMONIE RIVER - UNNAMED TRIBUTARY	1.13
WABASH	051201020406	NA-New reach indexed at high resolution		INB0246_T1011	SALAMONIE RIVER - UNNAMED TRIBUTARY	1.88
WABASH	051201020406	NA-New reach indexed at high resolution		INB0246_T1012	SALAMONIE RIVER - UNNAMED TRIBUTARY	0.96
WABASH	051201020406	NA-New reach indexed at high resolution		INB0246_T1013	SALAMONIE RIVER - UNNAMED TRIBUTARY	1.23
WABASH	051201020406	NA-New reach indexed at high resolution		INB0246_T1014	SALAMONIE RIVER - UNNAMED TRIBUTARY	0.69
WABASH	051201020406	NA-New reach indexed at high resolution		INB0246_T1015	SALAMONIE RIVER - UNNAMED TRIBUTARY	1.36
RANDOLPH	051201030101	INB0312_00	Gettinger Ditch and other tributaries	INB0311_T1002	SHELLEY DITCH	7.49
RANDOLPH	051201030101	INB0312_00	Gettinger Ditch and other tributaries	INB0311_T1003	GETTINGER DITCH	2.74
RANDOLPH	051201030101	INB0312_T1002	LITTLE MISSISSINEWA RIVER	INB0311_02	LITTLE MISSISSINEWA RIVER	12.46

COUNTY	12-DIGIT HYDROLOGIC UNIT CODE	2010 AUID (RETIRED)	2010 AU NAME (RETIRED)	2012 AUID	2012 AU NAME	2012 AUID SIZE (MILES)
RANDOLPH	051201030101	INB0312_T1002	LITTLE MISSISSINEWA RIVER	INB0311_T1002	SHELLEY DITCH	7.49
RANDOLPH	051201030101	NA-New reach indexed at high resolution		INB0311_02	LITTLE MISSISSINEWA RIVER	12.46
RANDOLPH	051201030101	NA-New reach indexed at high resolution		INB0311_T1002	SHELLEY DITCH	7.49
RANDOLPH	051201030102	INB0311_00	Mitchell Ditch and other tributaries	INB0312_T1003	MISSISSINEWA RIVER - UNNAMED TRIBUTARY	1.51
RANDOLPH	051201030102	INB0311_00	Mitchell Ditch and other tributaries	INB0312_T1004	MITCHELL DITCH	3.70
RANDOLPH	051201030102	INB0311_00	Mitchell Ditch and other tributaries	INB0312_T1005	MISSISSINEWA RIVER - UNNAMED TRIBUTARY	1.93
RANDOLPH	051201030102	INB0311_00	Mitchell Ditch and other tributaries	INB0312_T1006	MISSISSINEWA RIVER - UNNAMED TRIBUTARY	1.79
RANDOLPH	051201030102	INB0311_00	Mitchell Ditch and other tributaries	INB0312_T1007	MISSISSINEWA RIVER - UNNAMED TRIBUTARY	1.53
RANDOLPH	051201030102	INB0311_T1001	MISSISSINEWA RIVER	INB0312_01	MISSISSINEWA RIVER	1.65
RANDOLPH	051201030102	NA-New reach indexed at high resolution		INB0312_T1004	MITCHELL DITCH	3.70
RANDOLPH	051201030102	NA-New reach indexed at high resolution		INB0312_T1005	MISSISSINEWA RIVER - UNNAMED TRIBUTARY	1.93
RANDOLPH	051201030102	NA-New reach indexed at high resolution		INB0312_T1006	MISSISSINEWA RIVER - UNNAMED TRIBUTARY	1.79
RANDOLPH	051201030103	INB0313_00	Jordan Creek and other tributaries	INB0313_01	MISSISSINEWA RIVER	5.20
JAY	051201030103	INB0313_00	Jordan Creek and other tributaries	INB0313_T1004	JORDON CREEK	11.24
RANDOLPH	051201030103	INB0313_T1003	MISSISSINEWA RIVER	INB0313_01	MISSISSINEWA RIVER	5.20
RANDOLPH	051201030103	INB0314_01	HARSHMAN CREEK (DOWNSTREAM OF LOWS BRANCH)	INB0313_T1005	HARSHMAN CREEK	14.57
RANDOLPH	051201030103	NA-New reach indexed at high resolution		INB0313_01	MISSISSINEWA RIVER	5.20
RANDOLPH	051201030103	NA-New reach indexed at high resolution		INB0313_01A	MISSISSINEWA RIVER - UNNAMED TRIBUTARY	0.67
JAY	051201030103	NA-New reach indexed at high resolution		INB0313_T1004	JORDON CREEK	11.24
RANDOLPH	051201030103	NA-New reach indexed at high resolution		INB0313_T1005	HARSHMAN CREEK	14.57
RANDOLPH	051201030103	NA-New reach indexed at high resolution		INB0313_T1006	LOWS BRANCH	5.97

COUNTY	12-DIGIT HYDROLOGIC UNIT CODE	2010 AUID (RETIRED)	2010 AU NAME (RETIRED)	2012 AUID	2012 AU NAME	2012 AUID SIZE (MILES)
RANDOLPH	051201030104	INB0315_00	Porter/ Miller Creeks and other tributaries	INB0314_02	MISSISSINEWA RIVER	6.68
JAY	051201030104	INB0315_00	Porter/ Miller Creeks and other tributaries	INB0314_T1004	PORTER CREEK	8.98
RANDOLPH	051201030104	INB0315_00	Porter/ Miller Creeks and other tributaries	INB0314_T1005	MISSISSINEWA RIVER - UNNAMED TRIBUTARY	8.64
RANDOLPH	051201030104	INB0315_00	Porter/ Miller Creeks and other tributaries	INB0314_T1006	MILLER CREEK	8.78
RANDOLPH	051201030104	INB0315_T1004	MISSISSINEWA RIVER	INB0314_02	MISSISSINEWA RIVER	6.68
RANDOLPH	051201030104	NA-New reach indexed at high resolution		INB0314_02	MISSISSINEWA RIVER	6.68
JAY	051201030104	NA-New reach indexed at high resolution		INB0314_T1004	PORTER CREEK	8.98
RANDOLPH	051201030104	NA-New reach indexed at high resolution		INB0314_T1005	MISSISSINEWA RIVER - UNNAMED TRIBUTARY	8.64
RANDOLPH	051201030104	NA-New reach indexed at high resolution		INB0314_T1006	MILLER CREEK	8.78
RANDOLPH	051201030105	INB0316_00	Clear Creek and other tributaries	INB0315_T1005	MISSISSINEWA RIVER - UNNAMED TRIBUTARY	6.11
RANDOLPH	051201030105	INB0316_T1005	MISSISSINEWA RIVER	INB0315_01	MISSISSINEWA RIVER	11.68
JAY	051201030105	INB0317_00	Mud/ O'Brien Creeks and other tributaries	INB0315_T1007	GOSHEN CREEK	15.04
RANDOLPH	051201030105	INB0317_T1006	MISSISSINEWA RIVER	INB0315_01	MISSISSINEWA RIVER	11.68
RANDOLPH	051201030105	NA-New reach indexed at high resolution		INB0315_01	MISSISSINEWA RIVER	11.68
RANDOLPH	051201030105	NA-New reach indexed at high resolution		INB0315_T1005	MISSISSINEWA RIVER - UNNAMED TRIBUTARY	6.11
RANDOLPH	051201030105	NA-New reach indexed at high resolution		INB0315_T1006	CLEAR CREEK	24.59
RANDOLPH	051201030105	NA-New reach indexed at high resolution		INB0315_T1006A	CLEAR CREEK - UNNAMED TRIBUTARY	1.03
JAY	051201030105	NA-New reach indexed at high resolution		INB0315_T1007	GOSHEN CREEK	15.04
JAY	051201030105	NA-New reach indexed at high resolution		INB0315_T1007A	GOSHEN CREEK - UNNAMED TRIBUTARY	0.60
RANDOLPH	051201030105	NA-New reach indexed at high resolution		INB0315_T1008	MUD CREEK	9.98
JAY	051201030201	INB0322_00	Days Creek basin	INB0321_01	DAYS CREEK	11.34

COUNTY	12-DIGIT HYDROLOGIC UNIT CODE	2010 AUID (RETIRED)	2010 AU NAME (RETIRED)	2012 AUID	2012 AU NAME	2012 AUID SIZE (MILES)
JAY	051201030201	INB0322_00	Days Creek basin	INB0321_T1001	FLESHER CREEK	9.81
JAY	051201030201	NA-New reach indexed at high resolution		INB0321_01	DAYS CREEK	11.34
JAY	051201030201	NA-New reach indexed at high resolution		INB0321_T1001	FLESHER CREEK	9.81
RANDOLPH	051201030202	INB0323_00	Bear Creek basin	INB0322_01	BEAR CREEK	14.44
RANDOLPH	051201030202	NA-New reach indexed at high resolution		INB0322_01	BEAR CREEK	14.44
RANDOLPH	051201030202	NA-New reach indexed at high resolution		INB0322_T1001	BEAR CREEK - UNNAMED TRIBUTARY	3.38
RANDOLPH	051201030202	NA-New reach indexed at high resolution		INB0322_T1002	BEAR CREEK - UNNAMED TRIBUTARY	2.41
RANDOLPH	051201030203	INB0321_00	Unnamed tributary of Mississinewa R	INB0323_01	MISSISSINEWA RIVER	11.69
RANDOLPH	051201030203	INB0321_T1007	MISSISSINEWA RIVER	INB0323_01	MISSISSINEWA RIVER	11.69
RANDOLPH	051201030203	INB0322_T1008	MISSISSINEWA RIVER	INB0323_02	MISSISSINEWA RIVER	10.57
RANDOLPH	051201030203	INB0324_T1009	MISSISSINEWA RIVER	INB0323_02	MISSISSINEWA RIVER	10.57
RANDOLPH	051201030203	NA-New reach indexed at high resolution		INB0323_01	MISSISSINEWA RIVER	11.69
RANDOLPH	051201030203	NA-New reach indexed at high resolution		INB0323_02	MISSISSINEWA RIVER	10.57
RANDOLPH	051201030203	NA-New reach indexed at high resolution		INB0323_T1001	RANK RUN	2.44
RANDOLPH	051201030203	NA-New reach indexed at high resolution		INB0323_T1002	FETID CREEK	3.10
RANDOLPH	051201030203	NA-New reach indexed at high resolution		INB0323_T1003	RIDGE RUN	1.37
RANDOLPH	051201030203	NA-New reach indexed at high resolution		INB0323_T1004	DE ARMOND DITCH	3.71
RANDOLPH	051201030203	NA-New reach indexed at high resolution		INB0323_T1005	HEUSS DITCH	5.13
RANDOLPH	051201030204	INB0325_00	BUSH CREEK	INB0324_01	BRUSH CREEK	9.92
RANDOLPH	051201030204	INB0325_T1001	ELKHORN CREEK	INB0324_T1002	ELKHORN CREEK	7.01
RANDOLPH	051201030204	NA-New reach indexed at high resolution		INB0324_01	BRUSH CREEK	9.92

COUNTY	12-DIGIT HYDROLOGIC UNIT CODE	2010 AUID (RETIRED)	2010 AU NAME (RETIRED)	2012 AUID	2012 AU NAME	2012 AUID SIZE (MILES)
RANDOLPH	051201030204	NA-New reach indexed at high resolution		INB0324_T1001	BRUSH CREEK - UNNAMED TRIBUTARY	4.81
RANDOLPH	051201030204	NA-New reach indexed at high resolution		INB0324_T1002	ELKHORN CREEK	7.01
JAY	051201030205	INB0328_00	HALFWAY CREEK-REDKEY RUN	INB0325_01	HALFWAY CREEK	12.60
JAY	051201030205	NA-New reach indexed at high resolution		INB0325_01	HALFWAY CREEK	12.60
JAY	051201030205	NA-New reach indexed at high resolution		INB0325_T1002	REDKEY RUN	3.60
JAY	051201030205	NA-New reach indexed at high resolution		INB0325_T1003	HALFWAY CREEK - UNNAMED TRIBUTARY	3.80
RANDOLPH	051201030206	INB0326_00	Platt Nibarger Ditch	INB0326_T1001	DINNER CREEK	8.08
RANDOLPH	051201030206	INB0326_T1010	MISSISSINEWA RIVER	INB0326_01	MISSISSINEWA RIVER	18.47
DELAWARE	051201030206	INB0327_00	Mud Creek basin	INB0326_T1002	MUD CREEK	12.29
RANDOLPH	051201030206	NA-New reach indexed at high resolution		INB0326_01	MISSISSINEWA RIVER	18.47
RANDOLPH	051201030206	NA-New reach indexed at high resolution		INB0326_T1001	DINNER CREEK	8.08
DELAWARE	051201030206	NA-New reach indexed at high resolution		INB0326_T1002	MUD CREEK	12.29
BLACKFORD	051201030301	INB0341_00	BIG LICK CREEK - HEADWATERS	INB0331_01	BIG LICK CREEK	17.68
BLACKFORD	051201030301	INB0342_00	BIG LICK CREEK - MILLGROVE	INB0331_02	BIG LICK CREEK	22.61
BLACKFORD	051201030301	INB0343_00	LITTLE LICK CREEK (BLACKFORD)	INB0331_T1001	LITTLE LICK CREEK	19.84
BLACKFORD	051201030301	NA-New reach indexed at high resolution		INB0331_01	BIG LICK CREEK	17.68
BLACKFORD	051201030301	NA-New reach indexed at high resolution		INB0331_02	BIG LICK CREEK	22.61
BLACKFORD	051201030301	NA-New reach indexed at high resolution		INB0331_T1001	LITTLE LICK CREEK	19.84
BLACKFORD	051201030302	INB0344_00	BIG LICK CREEK	INB0332_01	BIG LICK CREEK	8.37
BLACKFORD	051201030302	INB0344_T1001	LITTLE JOE CREEK	INB0332_T1002	LITTLE JOE CREEK	6.86
BLACKFORD	051201030302	INB0345_00	BIG LICK CREEK - TOWNSEND LUCAS DITCH	INB0332_02	BIG LICK CREEK	10.48

COUNTY	12-DIGIT HYDROLOGIC UNIT CODE	2010 AUID (RETIRED)	2010 AU NAME (RETIRED)	2012 AUID	2012 AU NAME	2012 AUID SIZE (MILES)
BLACKFORD	051201030302	INB0345_00	BIG LICK CREEK - TOWNSEND LUCAS DITCH	INB0332_T1003	TOWNSAND LUCAS DITCH	11.25
BLACKFORD	051201030302	INB0345_00	BIG LICK CREEK - TOWNSEND LUCAS DITCH	INB0332_T1004	FIDDLER DITCH	7.83
BLACKFORD	051201030302	NA-New reach indexed at high resolution		INB0332_01	BIG LICK CREEK	8.37
BLACKFORD	051201030302	NA-New reach indexed at high resolution		INB0332_02	BIG LICK CREEK	10.48
BLACKFORD	051201030302	NA-New reach indexed at high resolution		INB0332_T1001	MOORE PRONG	7.23
BLACKFORD	051201030302	NA-New reach indexed at high resolution		INB0332_T1002	LITTLE JOE CREEK	6.86
BLACKFORD	051201030302	NA-New reach indexed at high resolution		INB0332_T1003	TOWNSAND LUCAS DITCH	11.25
BLACKFORD	051201030302	NA-New reach indexed at high resolution		INB0332_T1004	FIDDLER DITCH	7.83
RANDOLPH	051201030401	INB0331_00	Campbell Creek	INB0341_01	CAMPBELL CREEK	13.56
RANDOLPH	051201030401	NA-New reach indexed at high resolution		INB0341_01	CAMPBELL CREEK	13.56
DELAWARE	051201030401	NA-New reach indexed at high resolution		INB0341_T1001	CAMPBELL CREEK - UNNAMED TRIBUTARY	5.78
DELAWARE	051201030402	INB0332_T1012	MISSISSINEWA RIVER	INB0342_01	MISSISSINEWA RIVER	21.61
DELAWARE	051201030402	INB0333_00	REES DITCH	INB0342_T1002	REES DITCH	15.50
DELAWARE	051201030402	NA-New reach indexed at high resolution		INB0342_01	MISSISSINEWA RIVER	21.61
DELAWARE	051201030402	NA-New reach indexed at high resolution		INB0342_01A	MISSISSINEWA RIVER - UNNAMED TRIBUTARY	0.61
DELAWARE	051201030402	NA-New reach indexed at high resolution		INB0342_T1001	BOSMAN DITCH	10.00
DELAWARE	051201030402	NA-New reach indexed at high resolution		INB0342_T1002	REES DITCH	15.50
DELAWARE	051201030402	NA-New reach indexed at high resolution		INB0342_T1002A	REES DITCH - UNNAMED TRIBUTARY	0.75
DELAWARE	051201030403	INB0335_00	Pike Creek basin	INB0343_01	STUDEBAKER DITCH	11.87
DELAWARE	051201030403	INB0335_00	Pike Creek basin	INB0343_T1003	LOVE DITCH	3.22
DELAWARE	051201030403	NA-New reach indexed at high resolution		INB0343_01	STUDEBAKER DITCH	11.87

COUNTY	12-DIGIT HYDROLOGIC UNIT CODE	2010 AUID (RETIRED)	2010 AU NAME (RETIRED)	2012 AUID	2012 AU NAME	2012 AUID SIZE (MILES)
DELAWARE	051201030403	NA-New reach indexed at high resolution		INB0343_T1001	PACKARD RUN	3.57
DELAWARE	051201030403	NA-New reach indexed at high resolution		INB0343_T1002	HAYDEN DITCH	2.72
DELAWARE	051201030404	INB0334_T1013	MISSISSINEWA RIVER	INB0344_01	MISSISSINEWA RIVER	18.41
DELAWARE	051201030404	INB0335_T1014	MISSISSINEWA RIVER	INB0344_02	MISSISSINEWA RIVER	0.94
DELAWARE	051201030404	NA-New reach indexed at high resolution		INB0344_01	MISSISSINEWA RIVER	18.41
DELAWARE	051201030404	NA-New reach indexed at high resolution		INB0344_01A	SWEARENGEN DITCH	2.26
DELAWARE	051201030404	NA-New reach indexed at high resolution		INB0344_T1002	HOLDREN DITCH	4.35
DELAWARE	051201030404	NA-New reach indexed at high resolution		INB0344_T1003	DODGE CREEK	5.99
GRANT	051201030501	INB0351_00	Hoppas Ditch	INB0351_T1004	HOPPAS DITCH	7.81
DELAWARE	051201030501	INB0351_T1015	MISSISSINEWA RIVER	INB0351_01	MISSISSINEWA RIVER	4.20
DELAWARE	051201030501	NA-New reach indexed at high resolution		INB0351_01	MISSISSINEWA RIVER	4.20
DELAWARE	051201030501	NA-New reach indexed at high resolution		INB0351_T1001	VAN DEVENDER DITCH	2.96
GRANT	051201030501	NA-New reach indexed at high resolution		INB0351_T1002	MISSISSINEWA RIVER - UNNAMED TRIBUTARY	3.60
GRANT	051201030501	NA-New reach indexed at high resolution		INB0351_T1003	MISSISSINEWA RIVER - UNNAMED TRIBUTARY	2.10
GRANT	051201030501	NA-New reach indexed at high resolution		INB0351_T1004	HOPPAS DITCH	7.81
GRANT	051201030502	INB0352_T1001	SMITH DITCH	INB0352_T1004	SMITH DITCH	7.53
GRANT	051201030502	INB0352_T1016	MISSISSINEWA RIVER	INB0352_01	MISSISSINEWA RIVER	7.44
GRANT	051201030502	NA-New reach indexed at high resolution		INB0352_01	MISSISSINEWA RIVER	7.44
GRANT	051201030502	NA-New reach indexed at high resolution		INB0352_T1004	SMITH DITCH	7.53
GRANT	051201030502	NA-New reach indexed at high resolution		INB0352_T1005	CRAWFORD CREEK	2.41
GRANT	051201030502	NA-New reach indexed at high resolution		INB0352_T1006	LAKE BRANCH	19.51

COUNTY	12-DIGIT HYDROLOGIC UNIT CODE	2010 AUID (RETIRED)	2010 AU NAME (RETIRED)	2012 AUID	2012 AU NAME	2012 AUID SIZE (MILES)
GRANT	051201030503	INB0353_00	BARREN CREEK - FOWLER DITCH	INB0353_T1004	FOWLER DITCH	5.20
GRANT	051201030503	NA-New reach indexed at high resolution		INB0353_01	BARREN CREEK	13.41
GRANT	051201030503	NA-New reach indexed at high resolution		INB0353_T1001	HOPCUS RUN	2.83
GRANT	051201030503	NA-New reach indexed at high resolution		INB0353_T1002	NEW PRAIRIE CREEK	4.31
GRANT	051201030503	NA-New reach indexed at high resolution		INB0353_T1003	FOWLERTON DRAIN	2.22
MADISON	051201030504	INB0355_00	BACK CREEK (GRANT)	INB0354_01	BACK CREEK	6.31
GRANT	051201030504	INB0355_00	BACK CREEK (GRANT)	INB0354_02	BACK CREEK	8.29
MADISON	051201030504	NA-New reach indexed at high resolution		INB0354_01	BACK CREEK	6.31
GRANT	051201030504	NA-New reach indexed at high resolution		INB0354_02	BACK CREEK	8.29
GRANT	051201030504	NA-New reach indexed at high resolution		INB0354_T1001	LITTLE NEWBY DITCH	3.40
BLACKFORD	051201030505	INB0358_00	WALNUT CREEK - LITTLE WALNUT CREEK	INB0355_01	WALNUT CREEK	11.29
GRANT	051201030505	INB0358_00	WALNUT CREEK - LITTLE WALNUT CREEK	INB0355_T1002	LITTLE WALNUT CREEK	5.86
BLACKFORD	051201030505	NA-New reach indexed at high resolution		INB0355_01	WALNUT CREEK	11.29
BLACKFORD	051201030505	NA-New reach indexed at high resolution		INB0355_T1001	CASTERLINE FORKNER DITCH	5.80
GRANT	051201030505	NA-New reach indexed at high resolution		INB0355_T1002	LITTLE WALNUT CREEK	5.86
GRANT	051201030506	INB0359_00	WALNUT CREEK - MONROE PRAIRIE CREEK	INB0356_01	WALNUT CREEK	28.50
GRANT	051201030506	INB0359_00	WALNUT CREEK - MONROE PRAIRIE CREEK	INB0356_P1001	SPORTS LAKE - ARTIFICIAL PATH	0.27
GRANT	051201030506	INB035A_00	WALNUT CREEK (UPSTREAM OF GARTHWAITE RD)	INB0356_01	WALNUT CREEK	28.50
GRANT	051201030506	NA-New reach indexed at high resolution		INB0356_01	WALNUT CREEK	28.50
GRANT	051201030506	NA-New reach indexed at high resolution		INB0356_01A	WALNUT CREEK - UNNAMED TRIBUTARY	1.31
GRANT	051201030506	NA-New reach indexed at high resolution		INB0356_T1003	MONROE PRAIRIE CREEK	2.90

COUNTY	12-DIGIT HYDROLOGIC UNIT CODE	2010 AUID (RETIRED)	2010 AU NAME (RETIRED)	2012 AUID	2012 AU NAME	2012 AUID SIZE (MILES)
GRANT	051201030506	NA-New reach indexed at high resolution		INB0356_T1004	JOHNSON DITCH	2.61
GRANT	051201030506	NA-New reach indexed at high resolution		INB0356_T1005	WALNUT CREEK - UNNAMED TRIBUTARY	3.33
GRANT	051201030506	NA-New reach indexed at high resolution		INB0356_T1006	WALNUT CREEK - UNNAMED TRIBUTARY	3.81
GRANT	051201030506	NA-New reach indexed at high resolution		INB0356_T1007	LONG BRANCH	2.41
GRANT	051201030506	NA-New reach indexed at high resolution		INB0356_T1008	WALNUT CREEK - UNNAMED TRIBUTARY	3.13
GRANT	051201030507	INB0356_00	DEER CREEK	INB0357_02	DEER CREEK	14.02
GRANT	051201030507	INB0356_T1001	LITTLE CREEK	INB0357_T1003	LITTLE CREEK	4.67
GRANT	051201030507	INB0356_T1002	LITTLE DEER CREEK	INB0357_T1004	LITTLE DEER CREEK	5.29
GRANT	051201030507	NA-New reach indexed at high resolution		INB0357_02	DEER CREEK	14.02
GRANT	051201030507	NA-New reach indexed at high resolution		INB0357_T1002	STUCKY DITCH	2.30
GRANT	051201030507	NA-New reach indexed at high resolution		INB0357_T1004	LITTLE DEER CREEK	5.29
GRANT	051201030508	INB0357_00	DEER CREEK (UPSTREAM OF BELL CREEK)	INB0358_02	DEER CREEK	4.54
GRANT	051201030508	INB0357_01	DEER CREEK (DOWNSTREAM OF BELL CREEK)	INB0358_01	DEER CREEK	4.90
GRANT	051201030508	INB0357_T1001	BELL CREEK	INB0358_T1001	BELL CREEK	4.78
GRANT	051201030508	NA-New reach indexed at high resolution		INB0358_01	DEER CREEK	4.90
GRANT	051201030508	NA-New reach indexed at high resolution		INB0358_T1002	DRY FORK DITCH	7.61
GRANT	051201030509	INB035B_00	MONROE DITCH (LUGAR CREEK)	INB0359_01	MONROE DITCH	12.61
GRANT	051201030509	INB035C_00	LUGAR CREEK - TIPPEY DITCH	INB0359_T1003	TIPPEY DITCH	12.39
GRANT	051201030509	NA-New reach indexed at high resolution		INB0359_01	MONROE DITCH	12.61
GRANT	051201030509	NA-New reach indexed at high resolution		INB0359_02	LUGAR CREEK	26.24
GRANT	051201030509	NA-New reach indexed at high resolution		INB0359_P1001	LUGAR CREEK - ARTIFICIAL PATH	1.73

COUNTY	12-DIGIT HYDROLOGIC UNIT CODE	2010 AUID (RETIRED)	2010 AU NAME (RETIRED)	2012 AUID	2012 AU NAME	2012 AUID SIZE (MILES)
GRANT	051201030509	NA-New reach indexed at high resolution		INB0359_T1001	THOMPSON DITCH	4.11
GRANT	051201030509	NA-New reach indexed at high resolution		INB0359_T1002	MONROE CREEK - UNNAMED TRIBUTARY	6.09
GRANT	051201030509	NA-New reach indexed at high resolution		INB0359_T1003	TIPPEY DITCH	12.39
GRANT	051201030510	INB0354_T1017	MISSISSINEWA RIVER (UPSTREAM OF BARREN CREEK)	INB035A_02	MISSISSINEWA RIVER	27.01
GRANT	051201030510	INB0354_T1018	MISSISSINEWA RIVER (DOWNSTREAM OF BARREN CREEK)	INB035A_02	MISSISSINEWA RIVER	27.01
GRANT	051201030510	INB035A_T1018	MISSISSINEWA RIVER	INB035A_03	MISSISSINEWA RIVER	4.97
GRANT	051201030510	NA-New reach indexed at high resolution		INB035A_02	MISSISSINEWA RIVER	27.01
GRANT	051201030510	NA-New reach indexed at high resolution		INB035A_02A	MISSISSINEWA RIVER - UNNAMED TRIBUTARY	0.59
GRANT	051201030510	NA-New reach indexed at high resolution		INB035A_03	MISSISSINEWA RIVER	4.97
GRANT	051201030510	NA-New reach indexed at high resolution		INB035A_P1001	MISSISSINEWA RIVER - ARTIFICIAL PATH	0.23
GRANT	051201030510	NA-New reach indexed at high resolution		INB035A_T1001	BRANCH CREEK	5.70
GRANT	051201030510	NA-New reach indexed at high resolution		INB035A_T1002	MISSISSINEWA RIVER - UNNAMED TRIBUTARY	3.81
GRANT	051201030511	INB035D_00	BOOTS AND MASSEY CREEKS	INB035B_T1003	BOOTS CREEK	5.73
GRANT	051201030511	INB035D_00	BOOTS AND MASSEY CREEKS	INB035B_T1004	MASSEY CREEK	10.90
GRANT	051201030511	INB035D_T1019	MISSISSINEWA RIVER	INB035B_01	MISSISSINEWA RIVER	4.25
GRANT	051201030511	NA-New reach indexed at high resolution		INB035B_T1001	MISSISSINEWA RIVER - UNNAMED TRIBUTARY	1.62
GRANT	051201030511	NA-New reach indexed at high resolution		INB035B_T1002	MISSISSINEWA RIVER - UNNAMED TRIBUTARY	2.17
GRANT	051201030511	NA-New reach indexed at high resolution		INB035B_T1003	BOOTS CREEK	5.73
GRANT	051201030511	NA-New reach indexed at high resolution		INB035B_T1004	MASSEY CREEK	10.90
GRANT	051201030601	INB0361_00	HUMMEL CREEK	INB0361_P1001	WAGNER LAKE - ARTIFICIAL PATH	0.48
GRANT	051201030601	INB0361_00	HUMMEL CREEK	INB0361_T1002	HUMMEL CREEK	13.41

COUNTY	12-DIGIT HYDROLOGIC UNIT CODE	2010 AUID (RETIRED)	2010 AU NAME (RETIRED)	2012 AUID	2012 AU NAME	2012 AUID SIZE (MILES)
GRANT	051201030601	INB0361_T1020	MISSISSINEWA RIVER	INB0361_01	MISSISSINEWA RIVER	2.31
GRANT	051201030601	NA-New reach indexed at high resolution		INB0361_01	MISSISSINEWA RIVER	2.31
GRANT	051201030601	NA-New reach indexed at high resolution		INB0361_02	MISSISSINEWA RIVER	10.26
GRANT	051201030601	NA-New reach indexed at high resolution		INB0361_02A	MISSISSINEWA RIVER - UNNAMED TRIBUTARY	0.83
GRANT	051201030601	NA-New reach indexed at high resolution		INB0361_02B	MISSISSINEWA RIVER - UNNAMED TRIBUTARY	0.61
GRANT	051201030601	NA-New reach indexed at high resolution		INB0361_P1001	WAGNER LAKE - ARTIFICIAL PATH	0.48
GRANT	051201030601	NA-New reach indexed at high resolution		INB0361_T1001	BUCK RUN DITCH	8.92
GRANT	051201030601	NA-New reach indexed at high resolution		INB0361_T1002	HUMMEL CREEK	13.41
GRANT	051201030601	NA-New reach indexed at high resolution		INB0361_T1003	MISSISSINEWA RIVER - UNNAMED TRIBUTARY	5.60
GRANT	051201030601	NA-New reach indexed at high resolution		INB0361_T1004	LITTLE CRANKE POND DITCH	4.49
GRANT	051201030602	INB0363_00	Metocinah Creek	INB0362_01	METOCINAH CREEK	13.15
GRANT	051201030602	NA-New reach indexed at high resolution		INB0362_01	METOCINAH CREEK	13.15
WABASH	051201030602	NA-New reach indexed at high resolution		INB0362_01	METOCINAH CREEK	13.15
GRANT	051201030602	NA-New reach indexed at high resolution		INB0362_T1001	JOCINAH CREEK	7.69
GRANT	051201030602	NA-New reach indexed at high resolution		INB0362_T1002	METOCINAH CREEK - UNNAMED TRIBUTARY	1.42
GRANT	051201030602	NA-New reach indexed at high resolution		INB0362_T1003	METOCINAH CREEK - UNNAMED TRIBUTARY	3.04
GRANT	051201030603	INB0364_00	MISSISSINEWA RIVER-CART CREEK	INB0363_T1002	CART CREEK	11.43
WABASH	051201030603	INB0365_00	GRANT CREEK	INB0363_T1003	GRANT CREEK	14.28
WABASH	051201030603	INB0369_P1022	MISSISSINEWA LAKE	INB0363_P1001	MISSISSINEWA RESERVOIR - ARTIFICIAL PATH	6.10
WABASH	051201030603	NA-New reach indexed at high resolution		INB0363_P1001	MISSISSINEWA RESERVOIR - ARTIFICIAL PATH	6.10
WABASH	051201030603	NA-New reach indexed at high resolution		INB0363_T1001	MISSISSINEWA RIVER - UNNAMED TRIBUTARY	0.83

COUNTY	12-DIGIT HYDROLOGIC UNIT CODE	2010 AUID (RETIRED)	2010 AU NAME (RETIRED)	2012 AUID	2012 AU NAME	2012 AUID SIZE (MILES)
GRANT	051201030603	NA-New reach indexed at high resolution		INB0363_T1002	CART CREEK	11.43
WABASH	051201030603	NA-New reach indexed at high resolution		INB0363_T1003	GRANT CREEK	14.28
WABASH	051201030603	NA-New reach indexed at high resolution		INB0363_T1004	BADGER CREEK	7.32
WABASH	051201030603	NA-New reach indexed at high resolution		INB0363_T1005	GRANT CREEK, NORTH BRANCH	3.33
WABASH	051201030603	NA-New reach indexed at high resolution		INB0363_T1006	PEE DEE CREEK	5.47
WABASH	051201030604	INB0366_00	MISSISSINEWA LAKE-FORKED BRANCH	INB0364_T1001	MUDDY BRANCH	7.32
WABASH	051201030604	NA-New reach indexed at high resolution		INB0364_P1001	MISSISSINEWA RESERVOIR - ARTIFICIAL PATH	7.09
WABASH	051201030604	NA-New reach indexed at high resolution		INB0364_T1001	MUDDY BRANCH	7.32
WABASH	051201030604	NA-New reach indexed at high resolution		INB0364_T1002	TENMILE CREEK	7.33
WABASH	051201030604	NA-New reach indexed at high resolution		INB0364_T1003	MISSISSINEWA RIVER - UNNAMED TRIBUTARY	0.71
WABASH	051201030605	INB0369_P1022	MISSISSINEWA LAKE	INB0365_P1001	MISSISSINEWA RESERVOIR - ARTIFICIAL PATH	16.58
WABASH	051201030605	NA-New reach indexed at high resolution		INB0365_P1001	MISSISSINEWA RESERVOIR - ARTIFICIAL PATH	16.58
WABASH	051201030605	NA-New reach indexed at high resolution		INB0365_T1001	ROCK RUN	2.16
WABASH	051201030605	NA-New reach indexed at high resolution		INB0365_T1002	GOOSE CREEK	3.27
WABASH	051201030605	NA-New reach indexed at high resolution		INB0365_T1003	MISSISSINEWA RIVER - UNNAMED TRIBUTARY	0.98
WABASH	051201030605	NA-New reach indexed at high resolution		INB0365_T1004	MISSISSINEWA RIVER - UNNAMED TRIBUTARY	0.58
WABASH	051201030605	NA-New reach indexed at high resolution		INB0365_T1005	LISTON CREEK	3.59
WABASH	051201030605	NA-New reach indexed at high resolution		INB0365_T1006	MISSISSINEWA RIVER - UNNAMED TRIBUTARY	0.89
WABASH	051201030605	NA-New reach indexed at high resolution		INB0365_T1007	MISSISSINEWA RIVER - UNNAMED TRIBUTARY	0.65
WABASH	051201030605	NA-New reach indexed at high resolution		INB0365_T1008	MISSISSINEWA RIVER - UNNAMED TRIBUTARY	0.67
WABASH	051201030605	NA-New reach indexed at high resolution		INB0365_T1009	MISSISSINEWA RIVER - UNNAMED TRIBUTARY	0.93

COUNTY	12-DIGIT HYDROLOGIC UNIT CODE	2010 AUID (RETIRED)	2010 AU NAME (RETIRED)	2012 AUID	2012 AU NAME	2012 AUID SIZE (MILES)
WABASH	051201030605	NA-New reach indexed at high resolution		INB0365_T1010	MISSISSINEWA RIVER - UNNAMED TRIBUTARY	0.44
MIAMI	051201030605	NA-New reach indexed at high resolution		INB0365_T1011	MISSISSINEWA RIVER - UNNAMED TRIBUTARY	2.29
MIAMI	051201030606	INB036A_00	MISSISSINEWA RIVER (DOWNSTREAM OF DAM)	INB0366_01	MISSISSINEWA RIVER	10.29
MIAMI	051201030606	INB036A_T1001	MISSISSINEWA RIVER-UNNAMED TRIBUTARY	INB0366_T1002	MISSISSINEWA RIVER - UNNAMED TRIBUTARY	2.48
MIAMI	051201030606	INB036A_T1002	MISSISSINEWA RIVER-UNNAMED TRIBUTARY	INB0366_T1003	MISSISSINEWA RIVER - UNNAMED TRIBUTARY	1.34
MIAMI	051201030606	NA-New reach indexed at high resolution		INB0366_01	MISSISSINEWA RIVER	10.29
MIAMI	051201030606	NA-New reach indexed at high resolution		INB0366_T1001	MISSISSINEWA RIVER - UNNAMED TRIBUTARY	1.72
MIAMI	051201030606	NA-New reach indexed at high resolution		INB0366_T1002	MISSISSINEWA RIVER - UNNAMED TRIBUTARY	2.48
NOBLE	051201040101	INB0421_00	BLUE RIVER - HEADWATERS (NOBLE)	INB0411_03	BLUE RIVER	10.22
NOBLE	051201040101	INB0421_00	BLUE RIVER - HEADWATERS (NOBLE)	INB0411_T1003	HOSLER DITCH	4.06
WHITLEY	051201040101	INB0421_00	BLUE RIVER - HEADWATERS (NOBLE)	INB0411_T1004	GROWCOCK BRANCH	3.21
NOBLE	051201040101	INB0421_00	BLUE RIVER - HEADWATERS (NOBLE)	INB0411_T1005	BLUE RIVER - UNNAMED TRIBUTARY	2.51
WHITLEY	051201040101	INB0421_00	BLUE RIVER - HEADWATERS (NOBLE)	INB0411_T1006	BLUE RIVER - UNNAMED TRIBUTARY	1.93
NOBLE	051201040101	NA-New reach indexed at high resolution		INB0411_03	BLUE RIVER	10.22
WHITLEY	051201040102	INB0422_00	BLUE RIVER (UPSTREAM OF MUD RUN)	INB0412_04	BLUE RIVER	6.24
WHITLEY	051201040102	INB0422_01	BLUE RIVER (DOWNSTREAM OF MUD RUN)	INB0412_04	BLUE RIVER	6.24
WHITLEY	051201040102	INB0422_P1001	ARTIFICIAL PATH - BLUE LAKE	INB0412_P1001	BLUE LAKE - ARTIFICIAL PATH	1.42
WHITLEY	051201040102	INB0422_T1022	MALONEY DITCH	INB0412_T1006	MALONEY DITCH	2.00
WHITLEY	051201040102	INB0422_T1023	BLUE LAKE OUTLET	INB0412_04	BLUE RIVER	6.24
WHITLEY	051201040102	INB0422_T1024	MUD RUN	INB0412_T1007	MUD RUN	6.55
WHITLEY	051201040102	INB0422_T1025	EMERICK DITCH	INB0412_T1008	EMERICK DITCH	2.47

COUNTY	12-DIGIT HYDROLOGIC UNIT CODE	2010 AUID (RETIRED)	2010 AU NAME (RETIRED)	2012 AUID	2012 AU NAME	2012 AUID SIZE (MILES)
WHITLEY	051201040102	INB0422_T1026	BLUE RIVER-UNNAMED TRIBUTARY	INB0412_T1009	BLUE RIVER - UNNAMED TRIBUTARY	1.72
WHITLEY	051201040102	NA-New reach indexed at high resolution		INB0412_04	BLUE RIVER	6.24
WHITLEY	051201040102	NA-New reach indexed at high resolution		INB0412_04A	BLUE RIVER - UNNAMED TRIBUTARY	0.49
WHITLEY	051201040102	NA-New reach indexed at high resolution		INB0412_04B	BLUE RIVER - UNNAMED TRIBUTARY	0.43
WHITLEY	051201040102	NA-New reach indexed at high resolution		INB0412_T1006	MALONEY DITCH	2.00
WHITLEY	051201040102	NA-New reach indexed at high resolution		INB0412_T1007	MUD RUN	6.55
NOBLE	051201040102	NA-New reach indexed at high resolution		INB0412_T1007A	MUD RUN - UNNAMED TRIBUTARY	0.95
WHITLEY	051201040103	INB0423_00	BLUE RIVER	INB0413_01	BLUE RIVER	2.49
WHITLEY	051201040103	INB0423_T1001	KAREN LAKE OUTLET	INB0413_T1008	THORN CREEK	6.90
WHITLEY	051201040103	INB0423_T1002	THORN CREEK	INB0413_T1008	THORN CREEK	6.90
WHITLEY	051201040103	INB0423_T1003	THORN CREEK-UNNAMED TRIBUTARY	INB0413_T1008	THORN CREEK	6.90
WHITLEY	051201040103	INB0423_T1004	COLE DITCH-UNNAMED TRIBUTARY	INB0413_T1009	COLE DITCH	11.58
WHITLEY	051201040103	INB0423_T1005	COLE DITCH-UNNAMED TRIBUTARY	INB0413_T1009	COLE DITCH	11.58
WHITLEY	051201040103	INB0423_T1006	COLE DITCH (UPSTREAM OF TRIBUTARIES)	INB0413_T1009	COLE DITCH	11.58
WHITLEY	051201040103	INB0423_T1007	COLE DITCH (DOWNSTREAM OF TRIBUTARIES)	INB0413_T1009	COLE DITCH	11.58
WHITLEY	051201040103	INB0423_T1008	ROUCH DITCH	INB0413_T1010	ROUCH DITCH	2.30
WHITLEY	051201040103	INB0423_T1009	RITTENHOUSE DITCH	INB0413_T1011	RITTENHOUSE DITCH	1.65
WHITLEY	051201040103	NA-New reach indexed at high resolution		INB0413_P1001	SHINER LAKE - ARTIFICIAL PATH	0.55
WHITLEY	051201040103	NA-New reach indexed at high resolution		INB0413_T1009	COLE DITCH	11.58
WHITLEY	051201040104	INB0424_02	BLUE RIVER (COLUMBIA CITY, IN)	INB0414_04	BLUE RIVER	2.60
WHITLEY	051201040104	INB0424_03	BLUE RIVER (DOWNSTREAM OF COLUMBIA CITY	INB0414_05	BLUE RIVER	3.89

COUNTY	12-DIGIT HYDROLOGIC UNIT CODE	2010 AUID (RETIRED)	2010 AU NAME (RETIRED)	2012 AUID	2012 AU NAME	2012 AUID SIZE (MILES)
WHITLEY	051201040104	INB0424_T1020	BLUE BABE BRANCH-UNNAMED TRIBUTARY	INB0414_T1003	BLUE BABE BRANCH	14.48
WHITLEY	051201040104	INB0424_T1021	BLUE BABE BRANCH-UNNAMED TRIBUTARY	INB0414_T1003	BLUE BABE BRANCH	14.48
WHITLEY	051201040104	INB0424_T1022	METZGER POND OUTLET	INB0414_T1003	BLUE BABE BRANCH	14.48
WHITLEY	051201040104	INB0424_T1023	BLUE BABE BRANCH-UNNAMED TRIBUTARY	INB0414_T1003	BLUE BABE BRANCH	14.48
WHITLEY	051201040104	INB0424_T1024	BLUE BABE BRANCH (HEADWATER)	INB0414_T1003	BLUE BABE BRANCH	14.48
WHITLEY	051201040104	INB0424_T1025	BLUE BABE BRANCH (UPSTREAM OF SR 9)	INB0414_T1003	BLUE BABE BRANCH	14.48
WHITLEY	051201040104	INB0424_T1026	BLUE BABE BRANCH (DOWNSTREAM OF SR 9)	INB0414_T1003	BLUE BABE BRANCH	14.48
WHITLEY	051201040104	INB0424_T1027	PHILLIPS DITCH	INB0414_T1004	PHILLIPS DITCH	2.37
WHITLEY	051201040104	NA-New reach indexed at high resolution		INB0414_04	BLUE RIVER	2.60
WHITLEY	051201040104	NA-New reach indexed at high resolution		INB0414_T1003	BLUE BABE BRANCH	14.48
ALLEN	051201040201	INB0411_00	GELLER DITCH	INB0421_01	EEL RIVER	7.26
ALLEN	051201040201	INB0411_01	BENWARD DITCH	INB0421_T1001	BENWARD DITCH	14.87
ALLEN	051201040201	INB0411_02	SHOAFF DAWSON DITCH	INB0421_T1002	SHOAFF DAWSON DITCH	4.21
ALLEN	051201040201	INB0411_T1001	BOBAY DITCH	INB0421_T1001	BENWARD DITCH	14.87
ALLEN	051201040201	INB0411_T1002	BENWARD DITCH-UNNAMED TRIBUTARY	INB0421_T1001	BENWARD DITCH	14.87
ALLEN	051201040201	NA-New reach indexed at high resolution		INB0421_01	EEL RIVER	7.26
ALLEN	051201040201	NA-New reach indexed at high resolution		INB0421_T1001	BENWARD DITCH	14.87
ALLEN	051201040201	NA-New reach indexed at high resolution		INB0421_T1002	SHOAFF DAWSON DITCH	4.21
ALLEN	051201040202	INB0412_00	WATTERSON DITCH	INB0422_T1001	WATTERSON DITCH	3.01
ALLEN	051201040202	INB0412_01	JOHNSON DITCH	INB0422_T1002	JOHNSON DITCH	6.34
ALLEN	051201040202	INB0412_01	JOHNSON DITCH	INB0422_T1003	JOHNSON DITCH	7.12

COUNTY	12-DIGIT HYDROLOGIC UNIT CODE	2010 AUID (RETIRED)	2010 AU NAME (RETIRED)	2012 AUID	2012 AU NAME	2012 AUID SIZE (MILES)
ALLEN	051201040202	INB0412_02	JOHNSON DRAIN (UPSTREAM OF CHURUBUSCO BRANCH)	INB0422_T1005	JOHNSON DRAIN	12.29
ALLEN	051201040202	INB0412_03	JOHNSON DRAIN (DOWNSTREAM OF CHURUBUSCO BRANCH)	INB0422_T1005	JOHNSON DRAIN	12.29
ALLEN	051201040202	INB0412_T1000	EEL RIVER	INB0422_02	EEL RIVER	3.33
ALLEN	051201040202	INB0412_T1001	JOHNSON DITCH-UNNAMED TRIBUTARY	INB0422_T1002	JOHNSON DITCH	6.34
ALLEN	051201040202	INB0412_T1002	SUTORIUS DITCH	INB0422_T1004	JOHNSON DITCH - UNNAMED TRIBUTARY	4.93
ALLEN	051201040202	INB0412_T1003	DUGLAY DITCH	INB0422_T1005	JOHNSON DRAIN	12.29
ALLEN	051201040202	INB0412_T1004	CHURUBUSCO BRANCH-UNNAMED TRIBUTARY	INB0422_T1005	JOHNSON DRAIN	12.29
ALLEN	051201040202	INB0412_T1005	CHURUBUSCO BRANCH	INB0422_T1005	JOHNSON DRAIN	12.29
ALLEN	051201040202	NA-New reach indexed at high resolution		INB0422_T1001	WATTERSON DITCH	3.01
ALLEN	051201040202	NA-New reach indexed at high resolution		INB0422_T1002	JOHNSON DITCH	6.34
ALLEN	051201040202	NA-New reach indexed at high resolution		INB0422_T1003	JOHNSON DITCH	7.12
ALLEN	051201040202	NA-New reach indexed at high resolution		INB0422_T1004	JOHNSON DITCH - UNNAMED TRIBUTARY	4.93
ALLEN	051201040202	NA-New reach indexed at high resolution		INB0422_T1005	JOHNSON DRAIN	12.29
ALLEN	051201040202	NA-New reach indexed at high resolution		INB0422_T1005A	JOHNSON DRAIN - UNNAMED TRIBUTARY	0.48
WHITLEY	051201040203	INB0413_T1001	EEL RIVER (EAST OF EEL RIVER FORT MONUMENT)	INB0423_01	EEL RIVER	8.12
WHITLEY	051201040203	INB0413_T1002	EEL RIVER (WEST OF EEL RIVER FORT MONUMENT)	INB0423_01	EEL RIVER	8.12
WHITLEY	051201040203	INB0413_T1003	SMITH DITCH	INB0423_T1010	SMITH DITCH	3.07
WHITLEY	051201040203	INB0413_T1004	EEL RIVER-UNNAMED TRIBUTARY	INB0423_T1011	EEL RIVER - UNNAMED TRIBUTARY	2.11
WHITLEY	051201040203	INB0413_T1005	KRIDER DITCH (NEAR JOHNSON ROAD)	INB0423_T1012	KRIDER DITCH	3.39
WHITLEY	051201040203	INB0413_T1006	EEL RIVER-UNNAMED TRIBUTARY	INB0423_T1013	EEL RIVER - UNNAMED TRIBUTARY	1.83
WHITLEY	051201040203	INB0413_T1007	KRIDER DITCH	INB0423_T1014	KRIDER DITCH	2.36

COUNTY	12-DIGIT HYDROLOGIC UNIT CODE	2010 AUID (RETIRED)	2010 AU NAME (RETIRED)	2012 AUID	2012 AU NAME	2012 AUID SIZE (MILES)
WHITLEY	051201040203	NA-New reach indexed at high resolution		INB0423_01	EEL RIVER	8.12
WHITLEY	051201040203	NA-New reach indexed at high resolution		INB0423_T1010	SMITH DITCH	3.07
WHITLEY	051201040203	NA-New reach indexed at high resolution		INB0423_T1011	EEL RIVER - UNNAMED TRIBUTARY	2.11
WHITLEY	051201040203	NA-New reach indexed at high resolution		INB0423_T1012	KRIDER DITCH	3.39
WHITLEY	051201040203	NA-New reach indexed at high resolution		INB0423_T1013	EEL RIVER - UNNAMED TRIBUTARY	1.83
WHITLEY	051201040204	INB0414_00	SOLON DITCH	INB0424_T1001	SOLON DITCH	12.42
WHITLEY	051201040204	INB0414_01	MILLER DITCH	INB0424_T1002	MILLER DITCH	1.96
WHITLEY	051201040204	INB0414_02	EEL RIVER-UNNAMED TRIBUTARY	INB0424_T1003	EEL RIVER - UNNAMED TRIBUTARY	1.30
WHITLEY	051201040204	INB0414_T1000	SOLON DITCH-UNNAMED TRIBUTARY	INB0424_T1001	SOLON DITCH	12.42
WHITLEY	051201040204	INB0414_T1001	MOWREY DITCH	INB0424_T1001	SOLON DITCH	12.42
WHITLEY	051201040204	INB0414_T1002	EEL RIVER	INB0424_04	EEL RIVER	8.28
WHITLEY	051201040204	NA-New reach indexed at high resolution		INB0424_04	EEL RIVER	8.28
WHITLEY	051201040204	NA-New reach indexed at high resolution		INB0424_T1001	SOLON DITCH	12.42
WHITLEY	051201040204	NA-New reach indexed at high resolution		INB0424_T1004	MOSSMAN DITCH	5.38
WHITLEY	051201040205	INB0415_00	GANGWER DITCH	INB0425_01	GANGWER DITCH	3.36
WHITLEY	051201040205	INB0415_00	GANGWER DITCH	INB0425_02	GANGWER DITCH	8.96
WHITLEY	051201040205	INB0415_T1001	EMERICK BRANCH	INB0425_01	GANGWER DITCH	3.36
ALLEN	051201040205	INB0415_T1002	CONRAIL DITCH	INB0425_T1001	REHLING DITCH	3.61
WHITLEY	051201040205	INB0415_T1003	KERCH DITCH	INB0425_T1002	KERCH DITCH	2.53
WHITLEY	051201040205	NA-New reach indexed at high resolution		INB0425_02	GANGWER DITCH	8.96
ALLEN	051201040205	NA-New reach indexed at high resolution		INB0425_T1001	REHLING DITCH	3.61

COUNTY	12-DIGIT HYDROLOGIC UNIT CODE	2010 AUID (RETIRED)	2010 AU NAME (RETIRED)	2012 AUID	2012 AU NAME	2012 AUID SIZE (MILES)
WHITLEY	051201040205	NA-New reach indexed at high resolution		INB0425_T1002	KERCH DITCH	2.53
WHITLEY	051201040301	INB0433_00	SPRING CREEK (UPSTREAM OF BROWN DITCH)	INB0431_03	SPRING CREEK	5.05
WHITLEY	051201040301	INB0433_01	SPRING CREEK (DOWNSTREAM OF BROWN DITCH)	INB0431_04	SPRING CREEK	2.26
WHITLEY	051201040301	INB0433_02	SCHUMAN DITCH	INB0431_T1007	SCHUMAN DITCH	4.75
WHITLEY	051201040301	INB0433_P1001	ARTIFICIAL PATH - WILSON LAKE	INB0431_P1001	WILSON LAKE - ARTIFICIAL PATH	0.20
WHITLEY	051201040301	INB0433_P1003	ARTIFICIAL PATH - BLACK LAKE	INB0431_P1002	BLACK LAKE - ARTIFICIAL PATH	0.28
WHITLEY	051201040301	INB0433_T1001	JONES BRANCH	INB0431_T1004	JONES BRANCH	1.85
WHITLEY	051201040301	INB0433_T1002	SPRING CREEK-UNNAMED TRIBUTARY	INB0431_T1005	SPRING CREEK - UNNAMED TRIBUTARY	1.43
WHITLEY	051201040301	INB0433_T1003	WILSON LAKE OUTLET TO LITTLE WILSON LAKE	INB0431_T1006	BROWN DITCH	1.14
WHITLEY	051201040301	INB0433_T1006	SATTISON DITCH	INB0431_T1008	SATTISON DITCH	2.10
WHITLEY	051201040301	INB0433_T1007	MAYNARD DITCH-UNNAMED TRIBUTARY	INB0431_T1009	ELON MAYNARD DITCH	3.60
WHITLEY	051201040301	INB0433_T1008	MAYNARD DITCH	INB0431_T1009	ELON MAYNARD DITCH	3.60
WHITLEY	051201040301	INB0433_T1009	SCHUMAN DITCH-UNNAMED TRIBUTARY	INB0431_T1010	ELON MAYNARD DITCH - UNNAMED TRIBUTARY	2.52
WHITLEY	051201040301	NA-New reach indexed at high resolution		INB0431_03	SPRING CREEK	5.05
WHITLEY	051201040301	NA-New reach indexed at high resolution		INB0431_T1006A	BROWN DITCH - UNNAMED TRIBUTARY	0.28
WHITLEY	051201040301	NA-New reach indexed at high resolution		INB0431_T1006B	BROWN DITCH - UNNAMED TRIBUTARY	0.22
WHITLEY	051201040301	NA-New reach indexed at high resolution		INB0431_T1007	SCHUMAN DITCH	4.75
WHITLEY	051201040301	NA-New reach indexed at high resolution		INB0431_T1008	SATTISON DITCH	2.10
WHITLEY	051201040301	NA-New reach indexed at high resolution		INB0431_T1010	ELON MAYNARD DITCH - UNNAMED TRIBUTARY	2.52
WHITLEY	051201040302	INB0434_00	SPRING CREEK (UPSTREAM OF KALER BRANCH)	INB0432_06	SPRING CREEK	5.52
WHITLEY	051201040302	INB0434_01	SPRING CREEK (BETWEEN KALER BRANCH AND CR 200S)	INB0432_06	SPRING CREEK	5.52

COUNTY	12-DIGIT HYDROLOGIC UNIT CODE	2010 AUID (RETIRED)	2010 AU NAME (RETIRED)	2012 AUID	2012 AU NAME	2012 AUID SIZE (MILES)
WHITLEY	051201040302	INB0434_02	SPRING CREEK (BETWEEN CR 200S AND SCHOENAUER DITCH)	INB0432_06	SPRING CREEK	5.52
WHITLEY	051201040302	INB0434_03	SPRING CREEK (DOWNSTREAM OF SCHOENAUER DITCH)	INB0432_07	SPRING CREEK	4.11
WHITLEY	051201040302	INB0434_T1001	BETZNER BRANCH	INB0432_T1006	BETZNER BRANCH	1.54
WHITLEY	051201040302	INB0434_T1002	KALER BRANCH	INB0432_T1007	KALER BRANCH	5.03
WHITLEY	051201040302	INB0434_T1003	LINVILLE DITCH	INB0432_T1008	LINVILL DITCH	1.13
WHITLEY	051201040302	INB0434_T1004	KING BRANCH	INB0432_T1010	KING BRANCH	1.65
WHITLEY	051201040302	INB0434_T1005	FORD BRANCH	INB0432_T1009	FORD BRANCH	1.20
WHITLEY	051201040302	INB0434_T1006	COMPTON DITCH	INB0432_T1011	COMPTON DITCH	4.70
WHITLEY	051201040302	INB0434_T1007	SCHONAUER DITCH	INB0432_T1012	SCHOENAUER DITCH	4.30
WHITLEY	051201040302	INB0435_00	CLEAR CREEK (HEADWATER)	INB0432_T1013	CLEAR CREEK	13.90
WHITLEY	051201040302	INB0435_01	CLEAR CREEK	INB0432_07	SPRING CREEK	4.11
WHITLEY	051201040302	INB0435_01	CLEAR CREEK	INB0432_T1013	CLEAR CREEK	13.90
WHITLEY	051201040302	INB0435_T1001	COMPTON LAKE OUTLET	INB0432_T1013	CLEAR CREEK	13.90
WHITLEY	051201040302	INB0435_T1002	CLEAR CREEK (HEADWATER)-UNNAMED TRIBUTARY	INB0432_T1013	CLEAR CREEK	13.90
WHITLEY	051201040302	INB0435_T1003	CLEAR CREEK-UNNAMED TRIBUTARY	INB0432_T1013	CLEAR CREEK	13.90
WHITLEY	051201040302	NA-New reach indexed at high resolution		INB0432_06	SPRING CREEK	5.52
WHITLEY	051201040302	NA-New reach indexed at high resolution		INB0432_07	SPRING CREEK	4.11
WHITLEY	051201040302	NA-New reach indexed at high resolution		INB0432_T1007	KALER BRANCH	5.03
WHITLEY	051201040302	NA-New reach indexed at high resolution		INB0432_T1011	COMPTON DITCH	4.70
WHITLEY	051201040302	NA-New reach indexed at high resolution		INB0432_T1012	SCHOENAUER DITCH	4.30
WHITLEY	051201040302	NA-New reach indexed at high resolution		INB0432_T1013	CLEAR CREEK	13.90

COUNTY	12-DIGIT HYDROLOGIC UNIT CODE	2010 AUID (RETIRED)	2010 AU NAME (RETIRED)	2012 AUID	2012 AU NAME	2012 AUID SIZE (MILES)
WHITLEY	051201040303	INB0436_00	SUGAR CREEK (UPSTREAM OF COX BRANCH)	INB0433_03	SUGAR CREEK	9.99
WHITLEY	051201040303	INB0436_01	SUGAR CREEK (DOWNSTREAM OF COX BRANCH)	INB0433_03	SUGAR CREEK	9.99
WHITLEY	051201040303	INB0436_T1001	KAUFMAN DITCH	INB0433_T1010	KAUFMAN DITCH	2.78
WHITLEY	051201040303	INB0436_T1002	COX BRANCH	INB0433_03	SUGAR CREEK	9.99
WHITLEY	051201040303	INB0437_00	SUGAR CREEK	INB0433_04	SUGAR CREEK	6.40
WHITLEY	051201040303	INB0437_T1001	HUFFMAN DITCH	INB0433_T1011	HUFFMAN BRANCH	1.68
WHITLEY	051201040303	INB0437_T1002	GABLE DITCH-UNNAMED TRIBUTARY	INB0433_T1012	GABLE DITCH	4.42
WHITLEY	051201040303	INB0437_T1003	GABLE DITCH	INB0433_T1012	GABLE DITCH	4.42
WHITLEY	051201040303	INB0437_T1004	SUGAR CREEK-UNNAMED TRIBUTARY	INB0433_T1013	SUGAR CREEK - UNNAMED TRIBUTARY	2.43
WHITLEY	051201040303	INB0437_T1005	WILLIAMSON DITCH	INB0433_T1014	SUGAR CREEK - UNNAMED TRIBUTARY	2.41
WHITLEY	051201040303	NA-New reach indexed at high resolution		INB0433_03	SUGAR CREEK	9.99
WHITLEY	051201040303	NA-New reach indexed at high resolution		INB0433_04	SUGAR CREEK	6.40
WHITLEY	051201040303	NA-New reach indexed at high resolution		INB0433_T1010	KAUFMAN DITCH	2.78
WHITLEY	051201040303	NA-New reach indexed at high resolution		INB0433_T1012	GABLE DITCH	4.42
WHITLEY	051201040303	NA-New reach indexed at high resolution		INB0433_T1013	SUGAR CREEK - UNNAMED TRIBUTARY	2.43
WHITLEY	051201040303	NA-New reach indexed at high resolution		INB0433_T1014	SUGAR CREEK - UNNAMED TRIBUTARY	2.41
WHITLEY	051201040304	INB0431_00	MAYNARD DITCH-COUNTY FARM DITCH	INB0434_T1008	COUNTY FARM DITCH	13.27
WHITLEY	051201040304	INB0431_01	EEL RIVER-UNNAMED TRIBUTARY	INB0434_T1009	EEL RIVER - UNNAMED TRIBUTARY	2.16
WHITLEY	051201040304	INB0431_02	EEL RIVER-UNNAMED TRIBUTARY	INB0434_T1010	EEL RIVER - UNNAMED TRIBUTARY	2.29
WHITLEY	051201040304	INB0431_T1000	KNISLEY DITCH	INB0434_T1008	COUNTY FARM DITCH	13.27
WHITLEY	051201040304	INB0431_T1001	COUNTY FARM DITCH-UNNAMED TRIBUTARY	INB0434_T1008	COUNTY FARM DITCH	13.27

COUNTY	12-DIGIT HYDROLOGIC UNIT CODE	2010 AUID (RETIRED)	2010 AU NAME (RETIRED)	2012 AUID	2012 AU NAME	2012 AUID SIZE (MILES)
WHITLEY	051201040304	INB0431_T1002	DOWELL DITCH	INB0434_T1008	COUNTY FARM DITCH	13.27
WHITLEY	051201040304	INB0431_T1003	EEL RIVER	INB0434_04	EEL RIVER	3.46
WHITLEY	051201040304	INB0432_03	STONY CREEK (UPSTREAM OF BRIGGS, IN)	INB0434_T1011	STONY CREEK	14.13
WHITLEY	051201040304	INB0432_04	STONY CREEK (DOWNSTREAM OF BRIGGS, IN)	INB0434_T1011	STONY CREEK	14.13
WHITLEY	051201040304	INB0432_05	EEL RIVER - UNNAMED TRIBUTARY	INB0434_T1012	EEL RIVER - UNNAMED TRIBUTARY	2.65
WHITLEY	051201040304	INB0432_T1001	STONY CREEK-UNNAMED TRIBUTARY	INB0434_T1011	STONY CREEK	14.13
WHITLEY	051201040304	INB0432_T1002	STONY CREEK-UNNAMED TRIBUTARY	INB0434_T1011	STONY CREEK	14.13
WHITLEY	051201040304	INB0432_T1004	EEL RIVER (WEST OF CR 500W)	INB0434_05	EEL RIVER	4.50
WHITLEY	051201040304	NA-New reach indexed at high resolution		INB0434_05	EEL RIVER	4.50
WHITLEY	051201040304	NA-New reach indexed at high resolution		INB0434_06	EEL RIVER	1.85
WHITLEY	051201040304	NA-New reach indexed at high resolution		INB0434_T1008	COUNTY FARM DITCH	13.27
WHITLEY	051201040304	NA-New reach indexed at high resolution		INB0434_T1009	EEL RIVER - UNNAMED TRIBUTARY	2.16
WHITLEY	051201040304	NA-New reach indexed at high resolution		INB0434_T1010	EEL RIVER - UNNAMED TRIBUTARY	2.29
WHITLEY	051201040304	NA-New reach indexed at high resolution		INB0434_T1011	STONY CREEK	14.13
WHITLEY	051201040304	NA-New reach indexed at high resolution		INB0434_T1012	EEL RIVER - UNNAMED TRIBUTARY	2.65
WHITLEY	051201040401	INB0441_00	EEL RIVER - MISHLER DITCH	INB0441_01	EEL RIVER	7.09
WHITLEY	051201040401	INB0441_00	EEL RIVER - MISHLER DITCH	INB0441_T1007	EEL RIVER - UNNAMED TRIBUTARY	3.28
KOSCIUSKO	051201040401	INB0441_00	EEL RIVER - MISHLER DITCH	INB0441_T1008	MISHLER DITCH	12.83
WHITLEY	051201040401	INB0441_T1006	EEL RIVER	INB0441_01	EEL RIVER	7.09
WHITLEY	051201040401	NA-New reach indexed at high resolution		INB0441_01	EEL RIVER	7.09
WHITLEY	051201040401	NA-New reach indexed at high resolution		INB0441_T1007	EEL RIVER - UNNAMED TRIBUTARY	3.28

COUNTY	12-DIGIT HYDROLOGIC UNIT CODE	2010 AUID (RETIRED)	2010 AU NAME (RETIRED)	2012 AUID	2012 AU NAME	2012 AUID SIZE (MILES)
KOSCIUSKO	051201040401	NA-New reach indexed at high resolution		INB0441_T1008	MISHLER DITCH	12.83
KOSCIUSKO	051201040401	NA-New reach indexed at high resolution		INB0441_T1008A	MISHLER DITCH - UNNAMED TRIBUTARY	1.97
KOSCIUSKO	051201040401	NA-New reach indexed at high resolution		INB0441_T1008B	MISHLER DITCH - UNNAMED TRIBUTARY	0.23
KOSCIUSKO	051201040401	NA-New reach indexed at high resolution		INB0441_T1008C	MISHLER DITCH - UNNAMED TRIBUTARY	0.38
WHITLEY	051201040402	INB0442_00	Hurricane Creek and other tributaries	INB0442_T1009	HURRICANE CREEK	13.86
WHITLEY	051201040402	INB0442_00	Hurricane Creek and other tributaries	INB0442_T1010	HURRICANE CREEK - UNNAMED TRIBUTARY	1.76
KOSCIUSKO	051201040402	INB0442_00	Hurricane Creek and other tributaries	INB0442_T1011	HURRICANE CREEK	2.93
KOSCIUSKO	051201040402	INB0442_T1007	EEL RIVER	INB0442_01	EEL RIVER	5.72
KOSCIUSKO	051201040402	INB0442_T1026	CRAZY CREEK	INB0442_T1008	CRAZY CREEK	5.22
KOSCIUSKO	051201040402	NA-New reach indexed at high resolution		INB0442_01	EEL RIVER	5.72
KOSCIUSKO	051201040402	NA-New reach indexed at high resolution		INB0442_T1008	CRAZY CREEK	5.22
KOSCIUSKO	051201040402	NA-New reach indexed at high resolution		INB0442_T1008A	CRAZY CREEK - UNNAMED TRIBUTARY	0.91
WHITLEY	051201040402	NA-New reach indexed at high resolution		INB0442_T1009	HURRICANE CREEK	13.86
KOSCIUSKO	051201040403	INB0443_00	Plunge/ Wheeler Creeks	INB0443_T1009	PLUNGE CREEK	18.36
KOSCIUSKO	051201040403	INB0443_00	Plunge/ Wheeler Creeks	INB0443_T1010	PLUNGE CREEK - UNNAMED TRIBUTARY	3.43
WHITLEY	051201040403	INB0443_00	Plunge/ Wheeler Creeks	INB0443_T1011	WHEELER CREEK	9.48
WHITLEY	051201040403	INB0443_00	Plunge/ Wheeler Creeks	INB0443_T1012	WHEELER CREEK - UNNAMED TRIBUTARY	1.53
KOSCIUSKO	051201040403	INB0443_T1008	EEL RIVER	INB0443_01	EEL RIVER	1.02
KOSCIUSKO	051201040403	NA-New reach indexed at high resolution		INB0443_T1009	PLUNGE CREEK	18.36
KOSCIUSKO	051201040403	NA-New reach indexed at high resolution		INB0443_T1010	PLUNGE CREEK - UNNAMED TRIBUTARY	3.43
WHITLEY	051201040403	NA-New reach indexed at high resolution		INB0443_T1011	WHEELER CREEK	9.48

COUNTY	12-DIGIT HYDROLOGIC UNIT CODE	2010 AUID (RETIRED)	2010 AU NAME (RETIRED)	2012 AUID	2012 AU NAME	2012 AUID SIZE (MILES)
KOSCIUSKO	051201040404	INB0444_00	Simonton Creek	INB0444_T1001	EEL RIVER - UNNAMED TRIBUTARY	1.76
WABASH	051201040404	INB0444_00	Simonton Creek	INB0444_T1002	SIMONTON CREEK	11.97
WHITLEY	051201040404	INB0444_00	Simonton Creek	INB0444_T1003	SYCAMORE CREEK	8.78
WABASH	051201040404	INB0444_00	Simonton Creek	INB0444_T1004	EEL RIVER - UNNAMED TRIBUTARY	2.17
WABASH	051201040404	INB0444_T1009	EEL RIVER	INB0444_01	EEL RIVER	5.09
WABASH	051201040404	NA-New reach indexed at high resolution		INB0444_01	EEL RIVER	5.09
WABASH	051201040404	NA-New reach indexed at high resolution		INB0444_01A	EEL RIVER - UNNAMED TRIBUTARY	0.67
KOSCIUSKO	051201040404	NA-New reach indexed at high resolution		INB0444_T1001	EEL RIVER - UNNAMED TRIBUTARY	1.76
KOSCIUSKO	051201040404	NA-New reach indexed at high resolution		INB0444_T1001A	EEL RIVER - UNNAMED TRIBUTARY	0.61
WABASH	051201040404	NA-New reach indexed at high resolution		INB0444_T1002	SIMONTON CREEK	11.97
WHITLEY	051201040404	NA-New reach indexed at high resolution		INB0444_T1003	SYCAMORE CREEK	8.78
WABASH	051201040404	NA-New reach indexed at high resolution		INB0444_T1004	EEL RIVER - UNNAMED TRIBUTARY	2.17
WABASH	051201040405	INB0446_00	PONY CREEK - HEADWATERS	INB0445_01	PONY CREEK	27.63
WABASH	051201040405	INB0447_00	Pony Creek - lower	INB0445_01	PONY CREEK	27.63
WABASH	051201040405	INB0447_00	Pony Creek - lower	INB0445_T1004	PONY CREEK - UNNAMED TRIBUTARY	8.61
WABASH	051201040405	NA-New reach indexed at high resolution		INB0445_01	PONY CREEK	27.63
WABASH	051201040405	NA-New reach indexed at high resolution		INB0445_01	PONY CREEK	27.63
WABASH	051201040405	NA-New reach indexed at high resolution		INB0445_01A	PONY CREEK - UNNAMED TRIBUTARY	1.32
HUNTINGTON	051201040405	NA-New reach indexed at high resolution		INB0445_T1001	PONY CREEK - UNNAMED TRIBUTARY	4.09
WABASH	051201040405	NA-New reach indexed at high resolution		INB0445_T1002	PONY CREEK - UNNAMED TRIBUTARY	1.85
WABASH	051201040405	NA-New reach indexed at high resolution		INB0445_T1003	PEABODY DITCH	2.06

COUNTY	12-DIGIT HYDROLOGIC UNIT CODE	2010 AUID (RETIRED)	2010 AU NAME (RETIRED)	2012 AUID	2012 AU NAME	2012 AUID SIZE (MILES)
WABASH	051201040405	NA-New reach indexed at high resolution		INB0445_T1004	PONY CREEK - UNNAMED TRIBUTARY	8.61
WABASH	051201040406	INB0448_00	Clear Creek - Nelson Creek	INB0446_01	CLEAR CREEK	10.80
KOSCIUSKO	051201040406	INB0448_00	Clear Creek - Nelson Creek	INB0446_T1001	NELSON DITCH	6.85
KOSCIUSKO	051201040406	INB0448_00	Clear Creek - Nelson Creek	INB0446_T1002	ARTHUR DITCH	2.98
WABASH	051201040406	INB0448_00	Clear Creek - Nelson Creek	INB0446_T1003	CLEAR CREEK - UNNAMED TRIBUTARY	1.65
WABASH	051201040406	NA-New reach indexed at high resolution		INB0446_01	CLEAR CREEK	10.80
KOSCIUSKO	051201040406	NA-New reach indexed at high resolution		INB0446_01A	CLEAR CREEK - UNNAMED TRIBUTARY	0.52
KOSCIUSKO	051201040406	NA-New reach indexed at high resolution		INB0446_T1001	NELSON DITCH	6.85
KOSCIUSKO	051201040407	INB0445_00	Swank Creek	INB0447_T1001	SWANK CREEK	14.83
KOSCIUSKO	051201040407	INB0445_00	Swank Creek	INB0447_T1002	SWANK CREEK - UNNAMED TRIBUTARY	3.09
WABASH	051201040407	INB0445_T1010	EEL RIVER	INB0447_01	EEL RIVER	2.20
WABASH	051201040407	INB0447_T1011	EEL RIVER	INB0447_02	EEL RIVER	3.82
WABASH	051201040407	NA-New reach indexed at high resolution		INB0447_01	EEL RIVER	2.20
WABASH	051201040407	NA-New reach indexed at high resolution		INB0447_01A	EEL RIVER - UNNAMED TRIBUTARY	0.43
KOSCIUSKO	051201040407	NA-New reach indexed at high resolution		INB0447_T1001	SWANK CREEK	14.83
KOSCIUSKO	051201040501	INB0452_00	SILVER CREEK - SILVER LAKE/ MORRETT DITCH	INB0451_01	SILVER CREEK	3.40
KOSCIUSKO	051201040501	INB0452_00	SILVER CREEK - SILVER LAKE/ MORRETT DITCH	INB0451_01B	SILVER CREEK - UNNAMED TRIBUTARY	1.05
KOSCIUSKO	051201040501	INB0452_00	SILVER CREEK - SILVER LAKE/ MORRETT DITCH	INB0451_P1001	SILVER LAKE - ARTIFICIAL PATH	1.59
KOSCIUSKO	051201040501	INB0452_00	SILVER CREEK - SILVER LAKE/ MORRETT DITCH	INB0451_T1001	FUNK DITCH	3.22
KOSCIUSKO	051201040501	INB0452_00	SILVER CREEK - SILVER LAKE/ MORRETT DITCH	INB0451_T1002	MORRETT DITCH	5.41
WABASH	051201040501	INB0453_00	SILVER CREEK (LOWER)	INB0451_02	SILVER CREEK	13.35

COUNTY	12-DIGIT HYDROLOGIC UNIT CODE	2010 AUID (RETIRED)	2010 AU NAME (RETIRED)	2012 AUID	2012 AU NAME	2012 AUID SIZE (MILES)
WABASH	051201040501	INB0453_00	SILVER CREEK (LOWER)	INB0451_T1003	SILVER CREEK - UNNAMED TRIBUTARY	3.31
WABASH	051201040501	INB0453_00	SILVER CREEK (LOWER)	INB0451_T1004	SILVER CREEK - UNNAMED TRIBUTARY	4.01
MIAMI	051201040501	INB0453_00	SILVER CREEK (LOWER)	INB0451_T1005	SILVER CREEK - UNNAMED TRIBUTARY	3.93
WABASH	051201040501	INB0453_00	SILVER CREEK (LOWER)	INB0451_T1006	NORDMAN DITCH	4.05
KOSCIUSKO	051201040501	NA-New reach indexed at high resolution		INB0451_01A	SILVER CREEK - UNNAMED TRIBUTARY	0.43
KOSCIUSKO	051201040501	NA-New reach indexed at high resolution		INB0451_01C	SILVER CREEK - UNNAMED TRIBUTARY	1.01
KOSCIUSKO	051201040501	NA-New reach indexed at high resolution		INB0451_01D	SILVER CREEK - UNNAMED TRIBUTARY	0.33
WABASH	051201040501	NA-New reach indexed at high resolution		INB0451_02	SILVER CREEK	13.35
WABASH	051201040501	NA-New reach indexed at high resolution		INB0451_02A	SILVER CREEK - UNNAMED TRIBUTARY	0.25
WABASH	051201040501	NA-New reach indexed at high resolution		INB0451_02B	SILVER CREEK - UNNAMED TRIBUTARY	0.34
KOSCIUSKO	051201040501	NA-New reach indexed at high resolution		INB0451_T1001	FUNK DITCH	3.22
KOSCIUSKO	051201040501	NA-New reach indexed at high resolution		INB0451_T1002	MORRETT DITCH	5.41
WABASH	051201040501	NA-New reach indexed at high resolution		INB0451_T1003	SILVER CREEK - UNNAMED TRIBUTARY	3.31
WABASH	051201040501	NA-New reach indexed at high resolution		INB0451_T1004	SILVER CREEK - UNNAMED TRIBUTARY	4.01
MIAMI	051201040501	NA-New reach indexed at high resolution		INB0451_T1005	SILVER CREEK - UNNAMED TRIBUTARY	3.93
WABASH	051201040501	NA-New reach indexed at high resolution		INB0451_T1006	NORDMAN DITCH	4.05
WABASH	051201040502	INB0448_T1012	EEL RIVER	INB0452_01	EEL RIVER	6.41
WABASH	051201040502	INB0451_00	Otter Creek/ Long Lake	INB0452_T1001	OTTER CREEK	5.28
WABASH	051201040502	INB0451_00	Otter Creek/ Long Lake	INB0452_T1002	OTTER CREEK	5.71
WABASH	051201040502	INB0451_00	Otter Creek/ Long Lake	INB0452_T1004	EEL RIVER - UNNAMED TRIBUTARY	1.80
WABASH	051201040502	INB0451_T1013	EEL RIVER	INB0452_01	EEL RIVER	6.41

COUNTY	12-DIGIT HYDROLOGIC UNIT CODE	2010 AUID (RETIRED)	2010 AU NAME (RETIRED)	2012 AUID	2012 AU NAME	2012 AUID SIZE (MILES)
WABASH	051201040502	NA-New reach indexed at high resolution		INB0452_01	EEL RIVER	6.41
WABASH	051201040502	NA-New reach indexed at high resolution		INB0452_P1001	BEAR LAKE - ARTIFICIAL PATH	0.54
WABASH	051201040502	NA-New reach indexed at high resolution		INB0452_T1002	OTTER CREEK	5.71
WABASH	051201040502	NA-New reach indexed at high resolution		INB0452_T1003	MILLER DITCH	3.13
WABASH	051201040503	INB0454_00	BEARGRASS CREEK	INB0453_01	BEARGRASS CREEK	13.22
WABASH	051201040503	INB0454_00	BEARGRASS CREEK	INB0453_02	BEARGRASS CREEK	4.75
WABASH	051201040503	NA-New reach indexed at high resolution		INB0453_01	BEARGRASS CREEK	13.22
WABASH	051201040503	NA-New reach indexed at high resolution		INB0453_02A	BEARGRASS CREEK - UNNAMED TRIBUTARY	0.21
WABASH	051201040503	NA-New reach indexed at high resolution		INB0453_T1001	BEARGRASS CREEK - UNNAMED TRIBUTARY	1.82
WABASH	051201040503	NA-New reach indexed at high resolution		INB0453_T1002	BEARGRASS CREEK - UNNAMED TRIBUTARY	3.51
WABASH	051201040503	NA-New reach indexed at high resolution		INB0453_T1003	STAVER DITCH	4.05
WABASH	051201040503	NA-New reach indexed at high resolution		INB0453_T1004	BEARGRASS CREEK - UNNAMED TRIBUTARY	1.55
MIAMI	051201040504	INB0455_00	BOLLEY DITCH - LUKENS LAKE	INB0454_01	BOLLEY DITCH	5.88
FULTON	051201040504	INB0455_00	BOLLEY DITCH - LUKENS LAKE	INB0454_T1001	HARSH DITCH	3.97
MIAMI	051201040504	INB0455_00	BOLLEY DITCH - LUKENS LAKE	INB0454_T1002	CRAIG DITCH	2.60
MIAMI	051201040504	INB0455_00	BOLLEY DITCH - LUKENS LAKE	INB0454_T1004	BOLLEY DITCH	1.52
MIAMI	051201040504	NA-New reach indexed at high resolution		INB0454_01	BOLLEY DITCH	5.88
FULTON	051201040504	NA-New reach indexed at high resolution		INB0454_01A	BOLLEY DITCH - UNNAMED TRIBUTARY	0.51
FULTON	051201040504	NA-New reach indexed at high resolution		INB0454_01B	BOLLEY DITCH - UNNAMED TRIBUTARY	0.44
FULTON	051201040504	NA-New reach indexed at high resolution		INB0454_P1001	LANDIS LAKE - ARTIFICIAL PATH	0.26
WABASH	051201040504	NA-New reach indexed at high resolution		INB0454_P1002	LUKENS LAKE - ARTIFICIAL PATH	0.19

COUNTY	12-DIGIT HYDROLOGIC UNIT CODE	2010 AUID (RETIRED)	2010 AU NAME (RETIRED)	2012 AUID	2012 AU NAME	2012 AUID SIZE (MILES)
FULTON	051201040504	NA-New reach indexed at high resolution		INB0454_T1001	HARSH DITCH	3.97
FULTON	051201040504	NA-New reach indexed at high resolution		INB0454_T1001A	HARSH DITCH - UNNAMED TRIBUTARY	0.83
MIAMI	051201040504	NA-New reach indexed at high resolution		INB0454_T1003	BOLLEY DITCH	0.65
WABASH	051201040504	NA-New reach indexed at high resolution		INB0454_T1005	BOLLEY DITCH	0.66
MIAMI	051201040505	INB0456_00	SQUIRREL CREEK - BERGER DITCH	INB0455_01	SQUIRREL CREEK	8.83
WABASH	051201040505	INB0456_00	SQUIRREL CREEK - BERGER DITCH	INB0455_02	SQUIRREL CREEK	5.28
MIAMI	051201040505	INB0456_00	SQUIRREL CREEK - BERGER DITCH	INB0455_T1001	BERGER DITCH	5.77
WABASH	051201040505	INB0457_00	SQUIRREL CREEK (LOWER)	INB0455_02	SQUIRREL CREEK	5.28
MIAMI	051201040505	INB0457_00	SQUIRREL CREEK (LOWER)	INB0455_T1002	SQUIRREL CREEK - UNNAMED TRIBUTARY	8.34
MIAMI	051201040505	INB0457_00	SQUIRREL CREEK (LOWER)	INB0455_T1003	SQUIRREL CREEK - UNNAMED TRIBUTARY	4.05
MIAMI	051201040505	NA-New reach indexed at high resolution		INB0455_01	SQUIRREL CREEK	8.83
MIAMI	051201040505	NA-New reach indexed at high resolution		INB0455_01A	SQUIRREL CREEK - UNNAMED TRIBUTARY	0.52
WABASH	051201040505	NA-New reach indexed at high resolution		INB0455_02	SQUIRREL CREEK	5.28
MIAMI	051201040505	NA-New reach indexed at high resolution		INB0455_T1002	SQUIRREL CREEK - UNNAMED TRIBUTARY	8.34
WABASH	051201040506	INB0458_00	PAW PAW CREEK - SHARP DITCH	INB0456_01	PAW PAW CREEK	7.48
WABASH	051201040506	NA-New reach indexed at high resolution		INB0456_01	PAW PAW CREEK	7.48
WABASH	051201040506	NA-New reach indexed at high resolution		INB0456_T1001	PAW PAW CREEK	4.80
WABASH	051201040506	NA-New reach indexed at high resolution		INB0456_T1002	PAW PAW CREEK - UNNAMED TRIBUTARY	4.32
WABASH	051201040506	NA-New reach indexed at high resolution		INB0456_T1003	PAW PAW CREEK - UNNAMED TRIBUTARY	1.89
WABASH	051201040506	NA-New reach indexed at high resolution		INB0456_T1004	PAW PAW CREEK - UNNAMED TRIBUTARY	1.77
WABASH	051201040506	NA-New reach indexed at high resolution		INB0456_T1005	KEAFABER DITCH	4.07

COUNTY	12-DIGIT HYDROLOGIC UNIT CODE	2010 AUID (RETIRED)	2010 AU NAME (RETIRED)	2012 AUID	2012 AU NAME	2012 AUID SIZE (MILES)
WABASH	051201040506	NA-New reach indexed at high resolution		INB0456_T1006	PRAIRIE CREEK	5.93
WABASH	051201040506	NA-New reach indexed at high resolution		INB0456_T1007	SHARP DITCH	5.30
WABASH	051201040507	INB045A_00	PAW PAW CREEK - BACHELOR CREEK	INB0457_01	BACHELOR CREEK	16.30
WABASH	051201040507	NA-New reach indexed at high resolution		INB0457_01	BACHELOR CREEK	16.30
WABASH	051201040507	NA-New reach indexed at high resolution		INB0457_T1001	JOHNSON DITCH	3.09
WABASH	051201040507	NA-New reach indexed at high resolution		INB0457_T1002	BEAMER DITCH	2.04
WABASH	051201040507	NA-New reach indexed at high resolution		INB0457_T1003	BUSICK DITCH	4.16
WABASH	051201040508	INB045A_00	PAW PAW CREEK - BACHELOR CREEK	INB0458_02	PAW PAW CREEK	10.14
WABASH	051201040508	NA-New reach indexed at high resolution		INB0458_01	PAW PAW CREEK	4.64
WABASH	051201040508	NA-New reach indexed at high resolution		INB0458_02	PAW PAW CREEK	10.14
WABASH	051201040508	NA-New reach indexed at high resolution		INB0458_02	PAW PAW CREEK	10.14
WABASH	051201040508	NA-New reach indexed at high resolution		INB0458_T1001	OREN DITCH	3.39
WABASH	051201040508	NA-New reach indexed at high resolution		INB0458_T1002	PAW PAW CREEK - UNNAMED TRIBUTARY	1.38
WABASH	051201040509	INB0453_T1014	EEL RIVER	INB0459_01	EEL RIVER	5.06
WABASH	051201040509	INB0457_T1015	EEL RIVER	INB0459_02	EEL RIVER	7.39
MIAMI	051201040509	INB0457_T1015	EEL RIVER	INB0459_03	EEL RIVER	13.56
WABASH	051201040509	NA-New reach indexed at high resolution		INB0459_01	EEL RIVER	5.06
WABASH	051201040509	NA-New reach indexed at high resolution		INB0459_02	EEL RIVER	7.39
MIAMI	051201040509	NA-New reach indexed at high resolution		INB0459_03	EEL RIVER	13.56
MIAMI	051201040509	NA-New reach indexed at high resolution		INB0459_T1001	EEL RIVER - UNNAMED TRIBUTARY	2.62
MIAMI	051201040601	INB0461_T1001	WILSON RHODES DITCH	INB0461_T1005	FLOWERS CREEK	12.72

COUNTY	12-DIGIT HYDROLOGIC UNIT CODE	2010 AUID (RETIRED)	2010 AU NAME (RETIRED)	2012 AUID	2012 AU NAME	2012 AUID SIZE (MILES)
MIAMI	051201040601	INB0461_T1016	EEL RIVER	INB0461_01	EEL RIVER	11.08
MIAMI	051201040601	NA-New reach indexed at high resolution		INB0461_01	EEL RIVER	11.08
MIAMI	051201040601	NA-New reach indexed at high resolution		INB0461_01A	EEL RIVER - UNNAMED TRIBUTARY	1.05
MIAMI	051201040601	NA-New reach indexed at high resolution		INB0461_T1003	EEL RIVER - UNNAMED TRIBUTARY	2.47
MIAMI	051201040601	NA-New reach indexed at high resolution		INB0461_T1004	EEL RIVER - UNNAMED TRIBUTARY	3.51
MIAMI	051201040601	NA-New reach indexed at high resolution		INB0461_T1005	FLOWERS CREEK	12.72
MIAMI	051201040602	INB0463_00	WEESAU CREEK - LITTLE WEESAU CREEK	INB0462_01	WEESAU CREEK	16.55
MIAMI	051201040602	INB0463_00	WEESAU CREEK - LITTLE WEESAU CREEK	INB0462_T1001	ROBBINS DITCH	3.09
MIAMI	051201040602	INB0463_00	WEESAU CREEK - LITTLE WEESAU CREEK	INB0462_T1002	WEESAU CREEK - UNNAMED TRIBUTARY	1.78
MIAMI	051201040602	INB0463_00	WEESAU CREEK - LITTLE WEESAU CREEK	INB0462_T1003	WEESAU CREEK, LITTLE	9.98
MIAMI	051201040602	INB0463_00	WEESAU CREEK - LITTLE WEESAU CREEK	INB0462_T1004	WEESAU CREEK - UNNAMED TRIBUTARY	5.29
MIAMI	051201040602	NA-New reach indexed at high resolution		INB0462_01	WEESAU CREEK	16.55
MIAMI	051201040602	NA-New reach indexed at high resolution		INB0462_T1001	ROBBINS DITCH	3.09
MIAMI	051201040602	NA-New reach indexed at high resolution		INB0462_T1003	WEESAU CREEK, LITTLE	9.98
MIAMI	051201040602	NA-New reach indexed at high resolution		INB0462_T1004	WEESAU CREEK - UNNAMED TRIBUTARY	5.29
MIAMI	051201040603	INB0462_00	EEL RIVER - WASHONIS CREEK	INB0463_01	EEL RIVER	7.13
MIAMI	051201040603	INB0462_00	EEL RIVER - WASHONIS CREEK	INB0463_T1001	WASHONIS CREEK	12.75
MIAMI	051201040603	INB0462_00	EEL RIVER - WASHONIS CREEK	INB0463_T1002	EEL RIVER - UNNAMED TRIBUTARY	8.23
MIAMI	051201040603	INB0462_00	EEL RIVER - WASHONIS CREEK	INB0463_T1003	EEL RIVER - UNNAMED TRIBUTARY	5.87
MIAMI	051201040603	INB0462_T1017	EEL RIVER	INB0463_01	EEL RIVER	7.13
MIAMI	051201040603	INB0464_00	Eel River tributaries near Mexico	INB0463_T1004	EEL RIVER - UNNAMED TRIBUTARY	2.52

COUNTY	12-DIGIT HYDROLOGIC UNIT CODE	2010 AUID (RETIRED)	2010 AU NAME (RETIRED)	2012 AUID	2012 AU NAME	2012 AUID SIZE (MILES)
MIAMI	051201040603	INB0464_00	Eel River tributaries near Mexico	INB0463_T1005	EEL RIVER - UNNAMED TRIBUTARY	4.28
MIAMI	051201040603	INB0464_00	Eel River tributaries near Mexico	INB0463_T1006	EEL RIVER - UNNAMED TRIBUTARY	1.97
MIAMI	051201040603	INB0464_00	Eel River tributaries near Mexico	INB0463_T1007	EEL RIVER - UNNAMED TRIBUTARY	7.52
MIAMI	051201040603	INB0464_T1018	EEL RIVER	INB0463_02	EEL RIVER	7.83
MIAMI	051201040603	NA-New reach indexed at high resolution		INB0463_01	EEL RIVER	7.13
MIAMI	051201040603	NA-New reach indexed at high resolution		INB0463_02	EEL RIVER	7.83
MIAMI	051201040603	NA-New reach indexed at high resolution		INB0463_02A	EEL RIVER - UNNAMED TRIBUTARY	0.24
MIAMI	051201040603	NA-New reach indexed at high resolution		INB0463_02B	EEL RIVER - UNNAMED TRIBUTARY	0.65
MIAMI	051201040603	NA-New reach indexed at high resolution		INB0463_T1001	WASHONIS CREEK	12.75
MIAMI	051201040603	NA-New reach indexed at high resolution		INB0463_T1002	EEL RIVER - UNNAMED TRIBUTARY	8.23
MIAMI	051201040603	NA-New reach indexed at high resolution		INB0463_T1003	EEL RIVER - UNNAMED TRIBUTARY	5.87
MIAMI	051201040603	NA-New reach indexed at high resolution		INB0463_T1004	EEL RIVER - UNNAMED TRIBUTARY	2.52
MIAMI	051201040603	NA-New reach indexed at high resolution		INB0463_T1005	EEL RIVER - UNNAMED TRIBUTARY	4.28
CASS	051201040701	INB0472_00	EAST BRANCH TWELVEMILE CREEK	INB0471_01	TWELVE MILE CREEK, EAST BRANCH	12.74
MIAMI	051201040701	INB0472_00	EAST BRANCH TWELVEMILE CREEK	INB0471_T1007	MILLS DITCH	5.33
MIAMI	051201040701	INB0472_00	EAST BRANCH TWELVEMILE CREEK	INB0471_T1008	MILLS TRIBUTARY NUMBER TWO	4.74
CASS	051201040701	INB0472_00	EAST BRANCH TWELVEMILE CREEK	INB0471_T1009	ULERICH DITCH	7.76
CASS	051201040701	NA-New reach indexed at high resolution		INB0471_01	TWELVE MILE CREEK, EAST BRANCH	12.74
MIAMI	051201040701	NA-New reach indexed at high resolution		INB0471_T1007	MILLS DITCH	5.33
MIAMI	051201040701	NA-New reach indexed at high resolution		INB0471_T1008	MILLS TRIBUTARY NUMBER TWO	4.74
CASS	051201040702	INB0473_00	WEST BRANCH TWELVEMILE CREEK	INB0472_01	TWELVE MILE CREEK, WEST FORK	13.21

COUNTY	12-DIGIT HYDROLOGIC UNIT CODE	2010 AUID (RETIRED)	2010 AU NAME (RETIRED)	2012 AUID	2012 AU NAME	2012 AUID SIZE (MILES)
CASS	051201040702	INB0473_00	WEST BRANCH TWELVEMILE CREEK	INB0472_T1001	STUDEBAKER HIATT DITCH	1.64
CASS	051201040702	INB0473_00	WEST BRANCH TWELVEMILE CREEK	INB0472_T1002	DALZALL DITCH	1.63
CASS	051201040702	INB0473_00	WEST BRANCH TWELVEMILE CREEK	INB0472_T1004	TWELVE MILE CREEK, WEST FORK - UNNAMED TRIBUTARY	1.25
CASS	051201040702	INB0473_00	WEST BRANCH TWELVEMILE CREEK	INB0472_T1005	TWELVE MILE CREEK, WEST FORK - UNNAMED TRIBUTARY	2.42
CASS	051201040702	NA-New reach indexed at high resolution		INB0472_01	TWELVE MILE CREEK, WEST FORK	13.21
CASS	051201040702	NA-New reach indexed at high resolution		INB0472_T1003	TWELVE MILE CREEK, WEST FORK - UNNAMED TRIBUTARY	1.61
CASS	051201040702	NA-New reach indexed at high resolution		INB0472_T1003A	TWELVE MILE CREEK, WEST FORK - UNNAMED TRIBUTARY	0.20
CASS	051201040702	NA-New reach indexed at high resolution		INB0472_T1005	TWELVE MILE CREEK, WEST FORK - UNNAMED TRIBUTARY	2.42
CASS	051201040703	INB0474_00	TWELVE MILE CREEK (UPSTREAM OF GOOSE CREEK-BROWER DITCH)	INB0473_01	TWELVE MILE CREEK	4.24
CASS	051201040703	INB0474_01	TWELVE MILE CREEK (DOWNSTREAM OF GOOSE CREEK-BROWER DITCH)	INB0473_02	TWELVE MILE CREEK	1.39
CASS	051201040703	INB0474_T1001	LOSHER DITCH	INB0473_T1001	GOOSE CREEK	9.50
CASS	051201040703	INB0474_T1002	GOOSE CREEK-BROWER DITCH	INB0473_T1001	GOOSE CREEK	9.50
CASS	051201040703	INB0474_T1003	TWELVE MILE CREEK-UNNAMED TRIBUTARY	INB0473_T1002	TWELVE MILE CREEK - UNNAMED TRIBUTARY	1.00
CASS	051201040703	NA-New reach indexed at high resolution		INB0473_01	TWELVE MILE CREEK	4.24
CASS	051201040703	NA-New reach indexed at high resolution		INB0473_T1001	GOOSE CREEK	9.50
CASS	051201040704	INB0471_T1019	EEL RIVER	INB0474_02	EEL RIVER	14.14
CASS	051201040704	NA-New reach indexed at high resolution		INB0474_02	EEL RIVER	14.14
MIAMI	051201040704	NA-New reach indexed at high resolution		INB0474_02A	EEL RIVER - UNNAMED TRIBUTARY	0.72
MIAMI	051201040704	NA-New reach indexed at high resolution		INB0474_T1004	EEL RIVER - UNNAMED TRIBUTARY	1.28
MIAMI	051201040704	NA-New reach indexed at high resolution		INB0474_T1005	EEL RIVER - UNNAMED TRIBUTARY	2.40
MIAMI	051201040704	NA-New reach indexed at high resolution		INB0474_T1006	EEL RIVER - UNNAMED TRIBUTARY	1.20

COUNTY	12-DIGIT HYDROLOGIC UNIT CODE	2010 AUID (RETIRED)	2010 AU NAME (RETIRED)	2012 AUID	2012 AU NAME	2012 AUID SIZE (MILES)
MIAMI	051201040704	NA-New reach indexed at high resolution		INB0474_T1007	EEL RIVER - UNNAMED TRIBUTARY	2.00
MIAMI	051201040704	NA-New reach indexed at high resolution		INB0474_T1008	EEL RIVER - UNNAMED TRIBUTARY	6.78
CASS	051201040704	NA-New reach indexed at high resolution		INB0474_T1010	EEL RIVER - UNNAMED TRIBUTARY	1.42
CASS	051201040704	NA-New reach indexed at high resolution		INB0474_T1011	EEL RIVER - UNNAMED TRIBUTARY	2.30
CASS	051201040704	NA-New reach indexed at high resolution		INB0474_T1012	EEL RIVER - UNNAMED TRIBUTARY	0.86
CASS	051201040705	INB0475_00	MUD BRANCH	INB0475_T1001	MUD BRANCH	9.32
CASS	051201040705	INB0475_00	MUD BRANCH	INB0475_T1002	EEL RIVER - UNNAMED TRIBUTARY	3.29
CASS	051201040705	INB0475_00	MUD BRANCH	INB0475_T1003	SPRING CREEK	3.42
CASS	051201040705	INB0475_T1020	EEL RIVER	INB0475_01	EEL RIVER	7.95
CASS	051201040705	INB0476_00	Shackelford Ditch and Howard Ditch	INB0475_T1004	SHACKELFORD DITCH	2.85
CASS	051201040705	INB0476_00	Shackelford Ditch and Howard Ditch	INB0475_T1005	HOWARD DITCH	1.79
CASS	051201040705	INB0476_T1021	EEL RIVER	INB0475_01	EEL RIVER	7.95
CASS	051201040705	INB0476_T1028	TICK CREEK BASIN	INB0475_T1006	TICK CREEK	9.71
CASS	051201040705	INB0477_T1022	EEL RIVER - LOAGANSPORT WATER INTAKE	INB0475_02	EEL RIVER	3.79
CASS	051201040705	INB0477_T1023	EEL RIVER	INB0475_02	EEL RIVER	3.79
CASS	051201040705	NA-New reach indexed at high resolution		INB0475_01	EEL RIVER	7.95
CASS	051201040705	NA-New reach indexed at high resolution		INB0475_T1001	MUD BRANCH	9.32
CASS	051201040705	NA-New reach indexed at high resolution		INB0475_T1002	EEL RIVER - UNNAMED TRIBUTARY	3.29
CASS	051201040705	NA-New reach indexed at high resolution		INB0475_T1003	SPRING CREEK	3.42
CASS	051201040705	NA-New reach indexed at high resolution		INB0475_T1006	TICK CREEK	9.71
CASS	051201040705	NA-New reach indexed at high resolution		INB0475_T1007	EEL RIVER - UNNAMED TRIBUTARY	1.02

COUNTY	12-DIGIT HYDROLOGIC UNIT CODE	2010 AUID (RETIRED)	2010 AU NAME (RETIRED)	2012 AUID	2012 AU NAME	2012 AUID SIZE (MILES)
CASS	051201040705	NA-New reach indexed at high resolution		INB0475_T1007	EEL RIVER - UNNAMED TRIBUTARY	1.02
CASS	051201040705	NA-New reach indexed at high resolution		INB0475_T1008	EEL RIVER - UNNAMED TRIBUTARY	1.51
CASS	051201040705	NA-New reach indexed at high resolution		INB0475_T1009	FORGEY DITCH	8.62
CASS	051201050101	INB0512_00	CROOKED CREEK - HEADWATERS (CASS)	INB0511_01	CROOKED CREEK	10.78
CASS	051201050101	INB0512_00	CROOKED CREEK - HEADWATERS (CASS)	INB0511_T1001	RILEY DITCH	3.22
CASS	051201050101	INB0512_00	CROOKED CREEK - HEADWATERS (CASS)	INB0511_T1002	CROOKED CREEK - UNNAMED TRIBUTARY	2.09
CASS	051201050101	NA-New reach indexed at high resolution		INB0511_01	CROOKED CREEK	10.78
CASS	051201050101	NA-New reach indexed at high resolution		INB0511_T1001	RILEY DITCH	3.22
CASS	051201050101	NA-New reach indexed at high resolution		INB0511_T1002	CROOKED CREEK - UNNAMED TRIBUTARY	2.09
CASS	051201050102	INB0513_00	CROOKED CREEK - MILLER DITCH	INB0512_01	CROOKED CREEK	8.58
CASS	051201050102	INB0513_00	CROOKED CREEK - MILLER DITCH	INB0512_T1001	MILLER DITCH	11.80
CASS	051201050102	INB0513_00	CROOKED CREEK - MILLER DITCH	INB0512_T1002	ROLHAUSEN DITCH	1.49
CASS	051201050102	INB0513_00	CROOKED CREEK - MILLER DITCH	INB0512_T1003	BUSARD DITCH	1.60
CASS	051201050102	INB0513_00	CROOKED CREEK - MILLER DITCH	INB0512_T1004	CROOKED CREEK - UNNAMED TRIBUTARY	1.34
CASS	051201050102	NA-New reach indexed at high resolution		INB0512_01	CROOKED CREEK	8.58
CASS	051201050102	NA-New reach indexed at high resolution		INB0512_T1001	MILLER DITCH	11.80
CASS	051201050102	NA-New reach indexed at high resolution		INB0512_T1003	BUSARD DITCH	1.60
CASS	051201050103	INB0514_00	CROOKED CREEK (UPSTREAM OF I-24)	INB0513_01	CROOKED CREEK	14.10
CASS	051201050103	INB0514_01	CROOKED CREEK (DOWNSTREAM OF I-24)	INB0513_01	CROOKED CREEK	14.10
CASS	051201050103	INB0514_T1001	MYERS DITCH	INB0513_T1001	MYERS DITCH	6.00
CASS	051201050103	INB0514_T1002	HARNESS DITCH	INB0513_T1001	MYERS DITCH	6.00

COUNTY	12-DIGIT HYDROLOGIC UNIT CODE	2010 AUID (RETIRED)	2010 AU NAME (RETIRED)	2012 AUID	2012 AU NAME	2012 AUID SIZE (MILES)
CASS	051201050103	INB0514_T1003	MORTGAGE TRUST DITCH	INB0513_T1002	GALBREATH DITCH	5.41
CASS	051201050103	INB0514_T1004	GALBREATH DITCH	INB0513_T1002	GALBREATH DITCH	5.41
CASS	051201050103	INB0514_T1005	CROOKED CREEK (UPSTREAM OF I-24)-UNNAMED TRIBUTARY	INB0513_T1004	CROOKED CREEK - UNNAMED TRIBUTARY	2.89
CASS	051201050103	INB0514_T1006	CROOKED CREEK (DOWNSTREAM OF I-24)-UNNAMED TRIBUTARY	INB0513_T1005	CROOKED CREEK - UNNAMED TRIBUTARY	6.31
CASS	051201050103	NA-New reach indexed at high resolution		INB0513_01	CROOKED CREEK	14.10
CASS	051201050103	NA-New reach indexed at high resolution		INB0513_01A	CROOKED CREEK - UNNAMED TRIBUTARY	0.40
CASS	051201050103	NA-New reach indexed at high resolution		INB0513_01B	CROOKED CREEK - UNNAMED TRIBUTARY	0.34
CASS	051201050103	NA-New reach indexed at high resolution		INB0513_P1001	CICOTT, LAKE - ARTIFICIAL PATH	0.83
CASS	051201050103	NA-New reach indexed at high resolution		INB0513_T1001	MYERS DITCH	6.00
CASS	051201050103	NA-New reach indexed at high resolution		INB0513_T1002	GALBREATH DITCH	5.41
CASS	051201050103	NA-New reach indexed at high resolution		INB0513_T1003	CROOKED CREEK - UNNAMED TRIBUTARY	0.80
CASS	051201050103	NA-New reach indexed at high resolution		INB0513_T1004	CROOKED CREEK - UNNAMED TRIBUTARY	2.89
CASS	051201050103	NA-New reach indexed at high resolution		INB0513_T1005	CROOKED CREEK - UNNAMED TRIBUTARY	6.31
CASS	051201050104	INB0511_00	GRANTS RUN	INB0514_T1007	GOOSE CREEK	6.08
CASS	051201050104	INB0511_00	GRANTS RUN	INB0514_T1008	WABASH RIVER - UNNAMED TRIBUTARY	8.12
CASS	051201050104	INB0511_00	GRANTS RUN	INB0514_T1009	WABASH RIVER - UNNAMED TRIBUTARY	5.62
CASS	051201050104	INB0511_00	GRANTS RUN	INB0514_T1010	WABASH RIVER - UNNAMED TRIBUTARY	6.45
CASS	051201050104	INB0511_00	GRANTS RUN	INB0514_T1011	WABASH RIVER - UNNAMED TRIBUTARY	9.42
CASS	051201050104	INB0511_00	GRANTS RUN	INB0514_T1012	WABASH RIVER - UNNAMED TRIBUTARY	4.82
CASS	051201050104	INB0511_00	GRANTS RUN	INB0514_T1013	WABASH RIVER - UNNAMED TRIBUTARY	1.54
CASS	051201050104	INB0511_00	GRANTS RUN	INB0514_T1014	WABASH RIVER - UNNAMED TRIBUTARY	8.77

COUNTY	12-DIGIT HYDROLOGIC UNIT CODE	2010 AUID (RETIRED)	2010 AU NAME (RETIRED)	2012 AUID	2012 AU NAME	2012 AUID SIZE (MILES)
CASS	051201050104	INB0511_00	GRANTS RUN	INB0514_T1015	GRANTS RUN	10.70
CASS	051201050104	INB0511_M1001	WABASH RIVER	INB0514_02	WABASH RIVER	8.93
CASS	051201050104	NA-New reach indexed at high resolution		INB0514_02A	WABASH RIVER - UNNAMED TRIBUTARY	3.55
CASS	051201050104	NA-New reach indexed at high resolution		INB0514_P1001	WABASH RIVER - ARTIFICIAL PATH	0.40
CASS	051201050104	NA-New reach indexed at high resolution		INB0514_T1008	WABASH RIVER - UNNAMED TRIBUTARY	8.12
CASS	051201050104	NA-New reach indexed at high resolution		INB0514_T1009	WABASH RIVER - UNNAMED TRIBUTARY	5.62
CASS	051201050104	NA-New reach indexed at high resolution		INB0514_T1010	WABASH RIVER - UNNAMED TRIBUTARY	6.45
CASS	051201050104	NA-New reach indexed at high resolution		INB0514_T1011	WABASH RIVER - UNNAMED TRIBUTARY	9.42
CASS	051201050104	NA-New reach indexed at high resolution		INB0514_T1012	WABASH RIVER - UNNAMED TRIBUTARY	4.82
CASS	051201050104	NA-New reach indexed at high resolution		INB0514_T1012A	WABASH RIVER - UNNAMED TRIBUTARY	0.50
CASS	051201050104	NA-New reach indexed at high resolution		INB0514_T1014	WABASH RIVER - UNNAMED TRIBUTARY	8.77
CASS	051201050104	NA-New reach indexed at high resolution		INB0514_T1014A	WABASH RIVER - UNNAMED TRIBUTARY	0.86
CASS	051201050104	NA-New reach indexed at high resolution		INB0514_T1015	GRANTS RUN	10.70
CASS	051201050104	NA-New reach indexed at high resolution		INB0514_T1016	FITZERS DITCH	1.85
CASS	051201050201	INB0523_00	ROCK CREEK - TONEY DITCH	INB0521_01	ROCK CREEK	9.58
CASS	051201050201	INB0523_00	ROCK CREEK - TONEY DITCH	INB0521_T1001	PHILLIPS DITCH	1.73
CASS	051201050201	INB0523_00	ROCK CREEK - TONEY DITCH	INB0521_T1002	ROCK CREEK - UNNAMED TRIBUTARY	2.24
CASS	051201050201	INB0523_00	ROCK CREEK - TONEY DITCH	INB0521_T1003	TONEY DITCH	7.13
CASS	051201050202	INB0525_00	LITTLE ROCK CREEK - DRY RUN	INB0522_01	LITTLE ROCK CREEK	12.15
CASS	051201050202	INB0525_00	LITTLE ROCK CREEK - DRY RUN	INB0522_T1008	DRY RUN DITCH	8.18
CARROLL	051201050202	INB0525_00	LITTLE ROCK CREEK - DRY RUN	INB0522_T1009	HOMBURG DITCH	2.72

COUNTY	12-DIGIT HYDROLOGIC UNIT CODE	2010 AUID (RETIRED)	2010 AU NAME (RETIRED)	2012 AUID	2012 AU NAME	2012 AUID SIZE (MILES)
CASS	051201050203	INB0524_00	ROCK CREEK - WIDOW CREEK	INB0523_01	ROCK CREEK	6.76
CASS	051201050203	INB0524_00	ROCK CREEK - WIDOW CREEK	INB0523_T1001	MARTIN DITCH	3.00
CASS	051201050203	INB0524_00	ROCK CREEK - WIDOW CREEK	INB0523_T1002	ROCK CREEK - UNNAMED TRIBUTARY	5.51
CASS	051201050203	INB0524_00	ROCK CREEK - WIDOW CREEK	INB0523_T1003	ANSBERRY BIRD DITCH	8.82
CASS	051201050203	NA-New reach indexed at high resolution		INB0523_01	ROCK CREEK	6.76
CASS	051201050203	NA-New reach indexed at high resolution		INB0523_T1002	ROCK CREEK - UNNAMED TRIBUTARY	5.51
CASS	051201050203	NA-New reach indexed at high resolution		INB0523_T1003	ANSBERRY BIRD DITCH	8.82
WHITE	051201050204	INB0522_00	BURNETTS CREEK	INB0524_01	BURNETTS CREEK	9.90
CARROLL	051201050204	INB0522_00	BURNETTS CREEK	INB0524_02	BURNETTS CREEK	3.10
CASS	051201050204	INB0522_T1001	BURNETTS CREEK-UNNAMED TRIBUTARY	INB0524_T1001	BURNETTS CREEK - UNNAMED TRIBUTARY	2.56
CARROLL	051201050204	INB0522_T1002	BURNETTS CREEK-UNNAMED TRIBUTARY	INB0524_T1002	BURNETTS CREEK - UNNAMED TRIBUTARY	1.66
CARROLL	051201050204	INB0522_T1003	BURNETTS CREEK-UNNAMED TRIBUTARY	INB0524_T1003	BURNETTS CREEK - UNNAMED TRIBUTARY	1.49
CARROLL	051201050204	INB0522_T1004	UNNAMED STREAM (CARROLL CR 200W)	INB0524_T1005	BRUNETTS CREEK - UNNAMED TRIBUTARY	5.88
CARROLL	051201050204	INB0522_T1005	UNNAMED STREAM (CARROLL CR 250W)	INB0524_T1004	BRUNETTS CREEK - UNNAMED TRIBUTARY	3.56
CARROLL	051201050204	INB0522_T1006	BURNETTS CREEK (UPSTREAM)-UNNAMED TRIBUTARY	INB0524_T1005	BRUNETTS CREEK - UNNAMED TRIBUTARY	5.88
CARROLL	051201050204	INB0522_T1007	BURNETTS CREEK (DOWNSTREAM)-UNNAMED TRIBUTARY	INB0524_T1004	BRUNETTS CREEK - UNNAMED TRIBUTARY	3.56
WHITE	051201050204	NA-New reach indexed at high resolution		INB0524_01	BURNETTS CREEK	9.90
CASS	051201050204	NA-New reach indexed at high resolution		INB0524_T1001	BURNETTS CREEK - UNNAMED TRIBUTARY	2.56
CARROLL	051201050204	NA-New reach indexed at high resolution		INB0524_T1002	BURNETTS CREEK - UNNAMED TRIBUTARY	1.66
CARROLL	051201050204	NA-New reach indexed at high resolution		INB0524_T1003	BURNETTS CREEK - UNNAMED TRIBUTARY	1.49
CARROLL	051201050204	NA-New reach indexed at high resolution		INB0524_T1004	BRUNETTS CREEK - UNNAMED TRIBUTARY	3.56

COUNTY	12-DIGIT HYDROLOGIC UNIT CODE	2010 AUID (RETIRED)	2010 AU NAME (RETIRED)	2012 AUID	2012 AU NAME	2012 AUID SIZE (MILES)
CARROLL	051201050204	NA-New reach indexed at high resolution		INB0524_T1005	BRUNETTS CREEK - UNNAMED TRIBUTARY	5.88
CARROLL	051201050205	INB0526_00	ROCK CREEK (UPSTREAM OF SR 25)	INB0525_01	ROCK CREEK	23.31
CARROLL	051201050205	INB0526_T1001	SLUSSER DITCH	INB0525_T1001	SLUSSER DITCH	1.61
CARROLL	051201050205	INB0526_T1002	APPLETON DITCH	INB0525_T1002	APPLETON DITCH	1.81
CARROLL	051201050205	INB0526_T1003	ROCK CREEK-UNNAMED TRIBUTARY	INB0525_T1004	ROCK CREEK - UNNAMED TRIBUTARY	1.31
CARROLL	051201050205	INB0526_T1004	ROCK CREEK-UNNAMED TRIBUTARY	INB0525_T1005	ROCK CREEK - UNNAMED TRIBUTARY	1.18
CARROLL	051201050205	INB0526_T1005	ROCK CREEK-UNNAMED TRIBUTARY	INB0525_T1006	ROCK CREEK - UNNAMED TRIBUTARY	2.42
CARROLL	051201050205	INB0526_T1006	ROCK CREEK-UNNAMED TRIBUTARY	INB0525_T1007	ROCK CREEK - UNNAMED TRIBUTARY	2.53
CARROLL	051201050205	INB0526_T1007	ROCK CREEK (DOWNSTREAM OF SR 25)	INB0525_01	ROCK CREEK	23.31
CARROLL	051201050205	NA-New reach indexed at high resolution		INB0525_01	ROCK CREEK	23.31
CARROLL	051201050205	NA-New reach indexed at high resolution		INB0525_T1003	ROCK CREEK - UNNAMED TRIBUTARY	1.14
CARROLL	051201050205	NA-New reach indexed at high resolution		INB0525_T1006	ROCK CREEK - UNNAMED TRIBUTARY	2.42
CARROLL	051201050205	NA-New reach indexed at high resolution		INB0525_T1007	ROCK CREEK - UNNAMED TRIBUTARY	2.53
CARROLL	051201050206	INB0521_00	LITTLE ROCK CREEKS and other tributaries	INB0526_T1008	WABASH RIVER - UNNAMED TRIBUTARY	2.64
CARROLL	051201050206	INB0521_00	LITTLE ROCK CREEKS and other tributaries	INB0526_T1010	WABASH RIVER - UNNAMED TRIBUTARY	2.66
CASS	051201050206	INB0521_00	LITTLE ROCK CREEKS and other tributaries	INB0526_T1011	BENNER DITCH	3.94
CARROLL	051201050206	INB0521_00	LITTLE ROCK CREEKS and other tributaries	INB0526_T1012	WABASH RIVER - UNNAMED TRIBUTARY	0.99
CARROLL	051201050206	INB0521_00	LITTLE ROCK CREEKS and other tributaries	INB0526_T1013	WABASH RIVER - UNNAMED TRIBUTARY	2.72
CARROLL	051201050206	INB0521_00	LITTLE ROCK CREEKS and other tributaries	INB0526_T1014	WABASH RIVER - UNNAMED TRIBUTARY	2.68
CARROLL	051201050206	INB0521_00	LITTLE ROCK CREEKS and other tributaries	INB0526_T1015	LITTLE ROCK CREEK	8.82
CARROLL	051201050206	INB0521_M1002	WABASH RIVER	INB0526_01	WABASH RIVER	5.72

COUNTY	12-DIGIT HYDROLOGIC UNIT CODE	2010 AUID (RETIRED)	2010 AU NAME (RETIRED)	2012 AUID	2012 AU NAME	2012 AUID SIZE (MILES)
CASS	051201050206	INB0521_T1013	Keeps Creek basin	INB0526_T1009	KEEPS CREEK	13.11
CARROLL	051201050206	NA-New reach indexed at high resolution		INB0526_01	WABASH RIVER	5.72
CARROLL	051201050206	NA-New reach indexed at high resolution		INB0526_T1008	WABASH RIVER - UNNAMED TRIBUTARY	2.64
CASS	051201050206	NA-New reach indexed at high resolution		INB0526_T1009	KEEPS CREEK	13.11
CARROLL	051201050206	NA-New reach indexed at high resolution		INB0526_T1010	WABASH RIVER - UNNAMED TRIBUTARY	2.66
CARROLL	051201050206	NA-New reach indexed at high resolution		INB0526_T1013	WABASH RIVER - UNNAMED TRIBUTARY	2.72
CARROLL	051201050206	NA-New reach indexed at high resolution		INB0526_T1014	WABASH RIVER - UNNAMED TRIBUTARY	2.68
CARROLL	051201050206	NA-New reach indexed at high resolution		INB0526_T1015	LITTLE ROCK CREEK	8.82
CARROLL	051201050301	INB0531_00	RATTTLESHAKE CREEK - HEADWATERS	INB0531_01	RATTLESNAKE CREEK	8.35
CARROLL	051201050301	INB0531_00	RATTTLESHAKE CREEK - HEADWATERS	INB0531_T1001	BECK WARD DITCH	3.05
CARROLL	051201050301	INB0531_00	RATTTLESHAKE CREEK - HEADWATERS	INB0531_T1002	HARDY DITCH	5.97
CARROLL	051201050301	NA-New reach indexed at high resolution		INB0531_01	RATTLESNAKE CREEK	8.35
CARROLL	051201050301	NA-New reach indexed at high resolution		INB0531_T1001	BECK WARD DITCH	3.05
CARROLL	051201050301	NA-New reach indexed at high resolution		INB0531_T1002	HARDY DITCH	5.97
CARROLL	051201050302	INB0532_01	RATTLESNAKE CREEK (DOWNSTREAM OF CR 700W)	INB0532_02	RATTLESNAKE CREEK	6.03
CARROLL	051201050302	INB0532_T1003	RATTLESNAKE CREEK-UNNAMED TRIBUTARY	INB0532_T1006	RATTLESNAKE CREEK - UNNAMED TRIBUTARY	1.93
CARROLL	051201050302	INB0532_T1004	RATTLESNAKE CREEK-UNNAMED TRIBUTARY	INB0532_T1007	RATTLESNAKE CREEK - UNNAMED TRIBUTARY	1.93
CARROLL	051201050302	INB0532_T1005	RATTLESNAKE CREEK-UNNAMED TRIBUTARIES	INB0532_T1008	RATTLESNAKE CREEK - UNNAMED TRIBUTARY	6.89
CARROLL	051201050302	NA-New reach indexed at high resolution		INB0532_02	RATTLESNAKE CREEK	6.03
CARROLL	051201050302	NA-New reach indexed at high resolution		INB0532_02A	RATTLESNAKE CREEK - UNNAMED TRIBUTARY	0.64
CARROLL	051201050302	NA-New reach indexed at high resolution		INB0532_02B	RATTLESNAKE CREEK - UNNAMED TRIBUTARY	1.66

COUNTY	12-DIGIT HYDROLOGIC UNIT CODE	2010 AUID (RETIRED)	2010 AU NAME (RETIRED)	2012 AUID	2012 AU NAME	2012 AUID SIZE (MILES)
CARROLL	051201050302	NA-New reach indexed at high resolution		INB0532_02C	RATTLESNAKE CREEK - UNNAMED TRIBUTARY	0.59
CARROLL	051201050302	NA-New reach indexed at high resolution		INB0532_T1006	RATTLESNAKE CREEK - UNNAMED TRIBUTARY	1.93
CARROLL	051201050302	NA-New reach indexed at high resolution		INB0532_T1007	RATTLESNAKE CREEK - UNNAMED TRIBUTARY	1.93
CARROLL	051201050302	NA-New reach indexed at high resolution		INB0532_T1008	RATTLESNAKE CREEK - UNNAMED TRIBUTARY	6.89
CARROLL	051201050303	INB0532_M1003	WABASH RIVER	INB0533_01	WABASH RIVER	24.71
CARROLL	051201050303	INB0532_T1001	WABASH RIVER-UNNAMED TRIBUTARY	INB0533_01	WABASH RIVER	24.71
CARROLL	051201050303	INB0532_T1002	WABASH RIVER-UNNAMED TRIBUTARY	INB0533_01	WABASH RIVER	24.71
CARROLL	051201050303	INB0533_00	MITCHELL CREEK	INB0533_01	WABASH RIVER	24.71
CARROLL	051201050303	INB0533_00	MITCHELL CREEK	INB0533_T1001	MITCHELL CREEK	5.21
CARROLL	051201050303	INB0533_M1004	WABASH RIVER	INB0533_01	WABASH RIVER	24.71
CARROLL	051201050303	INB0534_00	PLEASANT RUN/ TANNERY BRANCH	INB0533_01	WABASH RIVER	24.71
CARROLL	051201050303	INB0534_00	PLEASANT RUN/ TANNERY BRANCH	INB0533_T1002	PLEASANT RUN	13.44
CARROLL	051201050303	INB0534_00	PLEASANT RUN/ TANNERY BRANCH	INB0533_T1003	TANNERY BRANCH	5.34
CARROLL	051201050303	INB0534_M1005	WABASH RIVER	INB0533_01	WABASH RIVER	24.71
CARROLL	051201050303	NA-New reach indexed at high resolution		INB0533_01	WABASH RIVER	24.71
CARROLL	051201050303	NA-New reach indexed at high resolution		INB0533_01	WABASH RIVER	24.71
CARROLL	051201050303	NA-New reach indexed at high resolution		INB0533_01	WABASH RIVER	24.71
CARROLL	051201050303	NA-New reach indexed at high resolution		INB0533_01A	WABASH RIVER - UNNAMED TRIBUTARY	0.34
CARROLL	051201050303	NA-New reach indexed at high resolution		INB0533_01B	WABASH RIVER - UNNAMED TRIBUTARY	0.71
CARROLL	051201050303	NA-New reach indexed at high resolution		INB0533_T1002	PLEASANT RUN	13.44
CARROLL	051201050303	NA-New reach indexed at high resolution		INB0533_T1003	TANNERY BRANCH	5.34

COUNTY	12-DIGIT HYDROLOGIC UNIT CODE	2010 AUID (RETIRED)	2010 AU NAME (RETIRED)	2012 AUID	2012 AU NAME	2012 AUID SIZE (MILES)
HOWARD	051201050401	INB0541_00	DEER CREEK - COPPER CREEK	INB0541_01	DEER CREEK	13.39
MIAMI	051201050401	INB0541_00	DEER CREEK - COPPER CREEK	INB0541_T1001	COOPER CREEK	3.00
HOWARD	051201050401	NA-New reach indexed at high resolution		INB0541_01	DEER CREEK	13.39
MIAMI	051201050402	INB0542_00	DEER CREEK - WISE GRINSLADE DITCH	INB0542_01	DEER CREEK	5.53
MIAMI	051201050402	INB0542_00	DEER CREEK - WISE GRINSLADE DITCH	INB0542_T1001	MILLER DITCH	2.16
MIAMI	051201050402	INB0542_00	DEER CREEK - WISE GRINSLADE DITCH	INB0542_T1002	SHROCK DITCH	1.98
MIAMI	051201050402	INB0542_00	DEER CREEK - WISE GRINSLADE DITCH	INB0542_T1003	KLISE DITCH	1.30
MIAMI	051201050402	INB0542_00	DEER CREEK - WISE GRINSLADE DITCH	INB0542_T1005	WISE DITCH	6.71
MIAMI	051201050402	NA-New reach indexed at high resolution		INB0542_01	DEER CREEK	5.53
MIAMI	051201050402	NA-New reach indexed at high resolution		INB0542_T1004	JENKINS DITCH	1.10
MIAMI	051201050402	NA-New reach indexed at high resolution		INB0542_T1005	WISE DITCH	6.71
HOWARD	051201050403	INB0544_00	SOUTH FORK DEER CREEK - MATTHEW ANAKER DITCH	INB0543_01	DEER CREEK, SOUTH FORK	9.21
HOWARD	051201050403	INB0544_00	SOUTH FORK DEER CREEK - MATTHEW ANAKER DITCH	INB0543_T1001	MATTHEW ANAKER DITCH	3.36
HOWARD	051201050403	NA-New reach indexed at high resolution		INB0543_01	DEER CREEK, SOUTH FORK	9.21
MIAMI	051201050404	INB0545_00	SOUTH FORK DEER CREEK - MANSON KINGERY DITCH	INB0544_01	DEER CREEK, SOUTH FORK	7.30
CASS	051201050404	INB0545_00	SOUTH FORK DEER CREEK - MANSON KINGERY DITCH	INB0544_02	DEER CREEK, SOUTH FORK	5.00
HOWARD	051201050404	INB0545_00	SOUTH FORK DEER CREEK - MANSON KINGERY DITCH	INB0544_T1001	HENDERSON DITCH	1.95
HOWARD	051201050404	INB0545_00	SOUTH FORK DEER CREEK - MANSON KINGERY DITCH	INB0544_T1003	KINGERY DITCH	8.31
MIAMI	051201050404	NA-New reach indexed at high resolution		INB0544_01	DEER CREEK, SOUTH FORK	7.30
CASS	051201050404	NA-New reach indexed at high resolution		INB0544_T1002	DEER CREEK, SOUTH FORK - UNNAMED TRIBUTARY	1.00
CASS	051201050405	INB0543_00	DEER CREEK - RUSSELL DITCH	INB0545_01	DEER CREEK	7.18

COUNTY	12-DIGIT HYDROLOGIC UNIT CODE	2010 AUID (RETIRED)	2010 AU NAME (RETIRED)	2012 AUID	2012 AU NAME	2012 AUID SIZE (MILES)
MIAMI	051201050405	INB0543_00	DEER CREEK - RUSSELL DITCH	INB0545_T1003	RUSSELL DITCH	3.92
CASS	051201050405	INB0543_00	DEER CREEK - RUSSELL DITCH	INB0545_T1004	DEER CREEK - UNNAMED TRIBUTARY	1.20
CASS	051201050405	INB0543_00	DEER CREEK - RUSSELL DITCH	INB0545_T1005	DEER CREEK - UNNAMED TRIBUTARY	1.33
CASS	051201050405	NA-New reach indexed at high resolution		INB0545_01	DEER CREEK	7.18
MIAMI	051201050405	NA-New reach indexed at high resolution		INB0545_T1001	DEER CREEK - UNNAMED TRIBUTARY	0.95
MIAMI	051201050405	NA-New reach indexed at high resolution		INB0545_T1002	DEER CREEK - UNNAMED TRIBUTARY	0.99
CASS	051201050405	NA-New reach indexed at high resolution		INB0545_T1006	DEER CREEK - UNNAMED TRIBUTARY	1.71
CASS	051201050405	NA-New reach indexed at high resolution		INB0545_T1007	DEER CREEK - UNNAMED TRIBUTARY	0.85
CASS	051201050405	NA-New reach indexed at high resolution		INB0545_T1008	DEER CREEK - UNNAMED TRIBUTARY	1.38
HOWARD	051201050501	INB0554_00	MCKAY DREDGE DITCH - HARRISON HARLAN DITCH	INB0551_01	LITTLE DEER CREEK	14.86
HOWARD	051201050501	INB0554_00	MCKAY DREDGE DITCH - HARRISON HARLAN DITCH	INB0551_T1001	WOOD BRANCH	2.53
HOWARD	051201050501	INB0554_00	MCKAY DREDGE DITCH - HARRISON HARLAN DITCH	INB0551_T1002	DREDGE DITCH	5.45
HOWARD	051201050501	INB0555_00	LITTLE DEER CREEK - HENRY GILBERT DITCH	INB0551_01	LITTLE DEER CREEK	14.86
HOWARD	051201050501	INB0555_00	LITTLE DEER CREEK - HENRY GILBERT DITCH	INB0551_T1003	HARTMAN DITCH	2.98
HOWARD	051201050501	INB0555_00	LITTLE DEER CREEK - HENRY GILBERT DITCH	INB0551_T1004	GILBERT DITCH	4.80
HOWARD	051201050501	INB0555_00	LITTLE DEER CREEK - HENRY GILBERT DITCH	INB0551_T1005	YOUNG DITCH	10.71
HOWARD	051201050501	NA-New reach indexed at high resolution		INB0551_01	LITTLE DEER CREEK	14.86
HOWARD	051201050501	NA-New reach indexed at high resolution		INB0551_01	LITTLE DEER CREEK	14.86
HOWARD	051201050501	NA-New reach indexed at high resolution		INB0551_T1001	WOOD BRANCH	2.53
HOWARD	051201050501	NA-New reach indexed at high resolution		INB0551_T1002	DREDGE DITCH	5.45
HOWARD	051201050501	NA-New reach indexed at high resolution		INB0551_T1005	YOUNG DITCH	10.71

COUNTY	12-DIGIT HYDROLOGIC UNIT CODE	2010 AUID (RETIRED)	2010 AU NAME (RETIRED)	2012 AUID	2012 AU NAME	2012 AUID SIZE (MILES)
CARROLL	051201050502	INB0552_00	MCCLOSKEY DITCH - HARNESS DITCH	INB0552_01	TURLEY DITCH	12.69
CARROLL	051201050502	INB0552_00	MCCLOSKEY DITCH - HARNESS DITCH	INB0552_T1001	ZARTMAN DITCH	1.92
CASS	051201050502	INB0552_00	MCCLOSKEY DITCH - HARNESS DITCH	INB0552_T1002	PETER DITCH	6.89
CARROLL	051201050502	INB0552_00	MCCLOSKEY DITCH - HARNESS DITCH	INB0552_T1003	MCCLOSKEY DITCH	3.01
CARROLL	051201050502	NA-New reach indexed at high resolution		INB0552_01	TURLEY DITCH	12.69
CASS	051201050502	NA-New reach indexed at high resolution		INB0552_T1002	PETER DITCH	6.89
CARROLL	051201050503	INB0556_00	Little Deer Creek including Ridenour Ditch	INB0553_01	LITTLE DEER CREEK	11.95
CARROLL	051201050503	INB0556_00	Little Deer Creek including Ridenour Ditch	INB0553_T1018	RIDENOUR DITCH	6.37
CARROLL	051201050503	INB0556_T1016	Deer Creek above Ridenour Ditch	INB0553_01	LITTLE DEER CREEK	11.95
CARROLL	051201050503	NA-New reach indexed at high resolution		INB0553_01	LITTLE DEER CREEK	11.95
CARROLL	051201050503	NA-New reach indexed at high resolution		INB0553_T1018	RIDENOUR DITCH	6.37
CARROLL	051201050504	INB0557_00	PAINT CREEK	INB0554_01	PAINT CREEK	14.88
CARROLL	051201050504	INB0557_T1001	PLANK DITCH	INB0554_T1001	PRICE PLANK DITCH	2.38
CARROLL	051201050504	INB0557_T1002	GUKIEN COHEE DITCH	INB0554_T1002	COHEE DITCH	3.38
CARROLL	051201050504	NA-New reach indexed at high resolution		INB0554_01	PAINT CREEK	14.88
CARROLL	051201050505	INB0559_00	BACHELOR RUN - HEADWATERS	INB0555_01	BACHELOR RUN	6.52
CARROLL	051201050505	INB0559_00	BACHELOR RUN - HEADWATERS	INB0555_02	BACHELOR RUN	3.16
CARROLL	051201050505	NA-New reach indexed at high resolution		INB0555_01	BACHELOR RUN	6.52
CARROLL	051201050505	NA-New reach indexed at high resolution		INB0555_02	BACHELOR RUN	3.16
CARROLL	051201050506	INB055A_00	BACHELOR RUN - KUNS DITCH	INB0556_01	BACHELOR RUN	8.57
CARROLL	051201050506	INB055A_00	BACHELOR RUN - KUNS DITCH	INB0556_T1001	KUNS DITCH	3.83

COUNTY	12-DIGIT HYDROLOGIC UNIT CODE	2010 AUID (RETIRED)	2010 AU NAME (RETIRED)	2012 AUID	2012 AU NAME	2012 AUID SIZE (MILES)
CARROLL	051201050506	INB055A_00	BACHELOR RUN - KUNS DITCH	INB0556_T1002	SHIRAR DITCH	1.73
CARROLL	051201050506	INB055A_00	BACHELOR RUN - KUNS DITCH	INB0556_T1003	BACHELOR RUN - UNNAMED TRIBUTARY	1.56
CARROLL	051201050506	NA-New reach indexed at high resolution		INB0556_01	BACHELOR RUN	8.57
CARROLL	051201050506	NA-New reach indexed at high resolution		INB0556_T1001	KUNS DITCH	3.83
CASS	051201050507	INB0551_00	DEER CREEK - GREETINGS/ DEHAVEN DITCHES	INB0557_01	DEER CREEK	22.52
CASS	051201050507	INB0553_T1005	DEER CREEK (UPSTREAM OF MUNSON DITCH)	INB0557_01	DEER CREEK	22.52
CASS	051201050507	INB0553_T1006	DEER CREEK (BETWEEN MUNSON DITCH AND BROWN DITCH)	INB0557_01	DEER CREEK	22.52
CASS	051201050507	INB0553_T1013	MUNSON DITCH	INB0557_T1003	MUNSON DITCH	3.49
CASS	051201050507	INB0553_T1014	DEER CREEK-UNNAMED TRIBUTARY	INB0557_01	DEER CREEK	22.52
CARROLL	051201050507	INB0553_T1015	DEER CREEK (DOWNSTREAM OF BROWN DITCH)	INB0557_02	DEER CREEK	15.69
CASS	051201050507	INB0553_T1016	BROWN DITCH	INB0557_T1004	BROWN DITCH	1.64
CARROLL	051201050507	INB0553_T1017	DEER CREEK-UNNAMED TRIBUTARY	INB0557_T1005	DEER CREEK - UNNAMED TRIBUTARY	1.64
CARROLL	051201050507	INB0558_T1007	DEER CREEK (ABOVE PAINT CREEK)	INB0557_02	DEER CREEK	15.69
CARROLL	051201050507	INB0558_T1009	DEER CREEK (BELOW CAMDEN)	INB0557_03	DEER CREEK	5.84
CASS	051201050507	NA-New reach indexed at high resolution		INB0557_01	DEER CREEK	22.52
CASS	051201050507	NA-New reach indexed at high resolution		INB0557_01	DEER CREEK	22.52
CARROLL	051201050507	NA-New reach indexed at high resolution		INB0557_02	DEER CREEK	15.69
CARROLL	051201050507	NA-New reach indexed at high resolution		INB0557_02	DEER CREEK	15.69
CARROLL	051201050507	NA-New reach indexed at high resolution		INB0557_02A	DEER CREEK - UNNAMED TRIBUTARY	0.31
CARROLL	051201050507	NA-New reach indexed at high resolution		INB0557_03	DEER CREEK	5.84
CARROLL	051201050508	INB055B_00	JOHNS DITCH	INB0558_T1010	SINES DITCH	3.15

COUNTY	12-DIGIT HYDROLOGIC UNIT CODE	2010 AUID (RETIRED)	2010 AU NAME (RETIRED)	2012 AUID	2012 AU NAME	2012 AUID SIZE (MILES)
CARROLL	051201050508	INB055B_00	JOHNS DITCH	INB0558_T1011	DEER CREEK - UNNAMED TRIBUTARY	1.26
CARROLL	051201050508	INB055B_00	JOHNS DITCH	INB0558_T1012	JOHNS DITCH	6.36
CARROLL	051201050508	INB055B_00	JOHNS DITCH	INB0558_T1013	DEER CREEK - UNNAMED TRIBUTARY	2.06
CARROLL	051201050508	INB055B_T1008	DEER CREEK	INB0558_01	DEER CREEK	5.47
CARROLL	051201050508	INB055B_T1017	Bridge Creek basin	INB0558_T1014	BRIDGE CREEK	11.04
CARROLL	051201050508	INB055C_00	ROBINSON BRANCH	INB0558_T1015	ROBINSON BRANCH	8.07
CARROLL	051201050508	INB055C_T1009	DEER CREEK	INB0558_02	DEER CREEK	3.34
CARROLL	051201050508	NA-New reach indexed at high resolution		INB0558_01	DEER CREEK	5.47
CARROLL	051201050508	NA-New reach indexed at high resolution		INB0558_T1014	BRIDGE CREEK	11.04
CARROLL	051201050508	NA-New reach indexed at high resolution		INB0558_T1015	ROBINSON BRANCH	8.07
CARROLL	051201050508	NA-New reach indexed at high resolution		INB0558_T1016	WABASH AND ERIE CANAL	1.61
CARROLL	051201050601	INB0571_00	SUGAR CREEK - LITTLE SUGAR CREEK (TIPPECANOE)	INB0561_01	SUGAR CREEK	11.76
TIPPECANOE	051201050601	INB0571_00	SUGAR CREEK - LITTLE SUGAR CREEK (TIPPECANOE)	INB0561_02	SUGAR CREEK	11.56
CARROLL	051201050601	INB0571_00	SUGAR CREEK - LITTLE SUGAR CREEK (TIPPECANOE)	INB0561_T1001	SUGAR CREEK, BRANCH ONE	4.62
CARROLL	051201050601	INB0571_00	SUGAR CREEK - LITTLE SUGAR CREEK (TIPPECANOE)	INB0561_T1002	HUGHES DITCH	1.06
CARROLL	051201050601	INB0571_00	SUGAR CREEK - LITTLE SUGAR CREEK (TIPPECANOE)	INB0561_T1003	LITTLE SUGAR CREEK	3.81
TIPPECANOE	051201050601	INB0571_00	SUGAR CREEK - LITTLE SUGAR CREEK (TIPPECANOE)	INB0561_T1004	SUGAR CREEK - UNNAMED TRIBUTARY	1.38
CARROLL	051201050601	NA-New reach indexed at high resolution		INB0561_01	SUGAR CREEK	11.76
TIPPECANOE	051201050601	NA-New reach indexed at high resolution		INB0561_02	SUGAR CREEK	11.56
CARROLL	051201050602	INB0561_00	BOWEN DITCH	INB0562_T1003	BOWEN DITCH	7.29
TIPPECANOE	051201050602	INB0561_M1010	Wabash River - mainstem	INB0562_01	WABASH RIVER	7.29

COUNTY	12-DIGIT HYDROLOGIC UNIT CODE	2010 AUID (RETIRED)	2010 AU NAME (RETIRED)	2012 AUID	2012 AU NAME	2012 AUID SIZE (MILES)
TIPPECANOE	051201050602	INB0562_00	BRIDGE CREEK	INB0562_T1002	BRIDGE CREEK	9.04
TIPPECANOE	051201050602	INB0562_00	BRIDGE CREEK	INB0562_T1005	WABASH RIVER - UNNAMED TRIBUTARY	7.99
TIPPECANOE	051201050602	INB0562_M1011	Wabash River - mainstem	INB0562_01	WABASH RIVER	7.29
TIPPECANOE	051201050602	NA-New reach indexed at high resolution		INB0562_T1001	WABASH AND ERIE CANAL	2.46
TIPPECANOE	051201050602	NA-New reach indexed at high resolution		INB0562_T1002	BRIDGE CREEK	9.04
CARROLL	051201050602	NA-New reach indexed at high resolution		INB0562_T1002A	BRIDGE CREEK - UNNAMED TRIBUTARY	0.81
CARROLL	051201050602	NA-New reach indexed at high resolution		INB0562_T1003	BOWEN DITCH	7.29
TIPPECANOE	051201050602	NA-New reach indexed at high resolution		INB0562_T1004	WABASH RIVER - UNNAMED TRIBUTARY	0.57
TIPPECANOE	051201050602	NA-New reach indexed at high resolution		INB0562_T1005	WABASH RIVER - UNNAMED TRIBUTARY	7.99
TIPPECANOE	051201050602	NA-New reach indexed at high resolution		INB0562_T1005A	WABASH RIVER - UNNAMED TRIBUTARY	0.69
TIPPECANOE	051201050602	NA-New reach indexed at high resolution		INB0562_T1006	WABASH RIVER - UNNAMED TRIBUTARY	0.54
CARROLL	051201050603	INB0572_00	BUCK CREEK DITCH	INB0563_T1001	BUCK CREEK DITCH	8.30
TIPPECANOE	051201050603	INB0572_T1001	BUCK CREEK	INB0563_T1002	BUCK CREEK	8.41
TIPPECANOE	051201050603	INB0572_T1002	BUCK CREEK-UNNAMED TRIBUTARY	INB0563_T1003	BUCK CREEK - UNNAMED TRIBUTARY	1.03
TIPPECANOE	051201050603	INB0572_T1003	BUCK CREEK-UNNAMED TRIBUTARY	INB0563_T1002	BUCK CREEK	8.41
TIPPECANOE	051201050603	INB0573_00	HARRISON CREEK	INB0563_T1004	HARRISON CREEK	2.66
TIPPECANOE	051201050603	INB0573_M1012	WABASH RIVER	INB0563_01	WABASH RIVER	6.02
TIPPECANOE	051201050603	NA-New reach indexed at high resolution		INB0563_T1002	BUCK CREEK	8.41
WHITLEY	051201060101	INB0615_00	ELDER DITCH - CEDAR LAKE BRANCH	INB0611_01	CEDAR LAKE BRANCH	4.93
WHITLEY	051201060101	INB0615_00	ELDER DITCH - CEDAR LAKE BRANCH	INB0611_P1004	SCOTT LAKE - ARTIFICIAL PATH	0.63
WHITLEY	051201060101	INB0615_00	ELDER DITCH - CEDAR LAKE BRANCH	INB0611_P1005	MUD LAKE - ARTIFICIAL PATH	0.32

COUNTY	12-DIGIT HYDROLOGIC UNIT CODE	2010 AUID (RETIRED)	2010 AU NAME (RETIRED)	2012 AUID	2012 AU NAME	2012 AUID SIZE (MILES)
WHITLEY	051201060101	INB0615_00	ELDER DITCH - CEDAR LAKE BRANCH	INB0611_P1006	CEDAR LAKE - ARTIFICIAL PATH	0.95
WHITLEY	051201060101	INB0615_00	ELDER DITCH - CEDAR LAKE BRANCH	INB0611_T1008	SCOTT LAKE OUTLET	4.48
WHITLEY	051201060101	INB0615_00	ELDER DITCH - CEDAR LAKE BRANCH	INB0611_T1009	LITTLE TROY CEDAR LAKE OUTLET	0.69
WHITLEY	051201060101	INB0615_00	ELDER DITCH - CEDAR LAKE BRANCH	INB0611_T1011	WHITE BRANCH	3.43
WHITLEY	051201060101	NA-New reach indexed at high resolution		INB0611_T1010	CUNNINGHAM DITCH	4.38
KOSCIUSKO	051201060102	INB0616_00	GRASSY CREEK - ROBINSON LAKE/ RIDINGER LAKE	INB0612_01	ELDER DITCH	3.45
WHITLEY	051201060102	INB0616_00	GRASSY CREEK - ROBINSON LAKE/ RIDINGER LAKE	INB0612_P1003	RINE LAKE - ARTIFICIAL PATH	0.23
WHITLEY	051201060102	INB0616_00	GRASSY CREEK - ROBINSON LAKE/ RIDINGER LAKE	INB0612_T1001	DOKE DITCH	2.29
WHITLEY	051201060102	INB0616_00	GRASSY CREEK - ROBINSON LAKE/ RIDINGER LAKE	INB0612_T1002	MATHIS DITCH	6.35
KOSCIUSKO	051201060102	INB0616_00	GRASSY CREEK - ROBINSON LAKE/ RIDINGER LAKE	INB0612_T1003	SHANTON DITCH	10.43
KOSCIUSKO	051201060102	INB0616_00	GRASSY CREEK - ROBINSON LAKE/ RIDINGER LAKE	INB0612_T1003A	SHANTON DITCH - UNNAMED TRIBUTARY	1.67
KOSCIUSKO	051201060102	INB0616_00	GRASSY CREEK - ROBINSON LAKE/ RIDINGER LAKE	INB0612_T1004	RIDINGER LAKE INLET	1.37
KOSCIUSKO	051201060102	INB0616_P1064	RIDINGER LAKE	INB0612_P1001	RIDINGER LAKE - ARTIFICIAL PATH	1.27
WHITLEY	051201060102	INB0616_P1065	ROBINSON LAKE	INB0612_P1002	ROBINSON LAKE - ARTIFICIAL PATH	0.76
NOBLE	051201060103	INB0611_00	TIPPECANOE RIVER	INB0613_03	TIPPECANOE RIVER	4.98
WHITLEY	051201060103	INB0611_P1001	ARTIFICIAL PATH - CROOKED LAKE	INB0613_P1001	CROOKED LAKE - ARTIFICIAL PATH	1.98
NOBLE	051201060103	INB0611_P1060	ARTIFICIAL PATH - TIPPECANOE LAKE	INB0613_P1002	BIG LAKE - ARTIFICIAL PATH	1.86
NOBLE	051201060103	INB0611_T1002	CROOKED LAKE OUTLET TO BIG LAKE	INB0613_03A	CROOKED LAKE OUTLET TO BIG LAKE	0.29
NOBLE	051201060103	INB0611_T1003	CRANE LAKE INLET	INB0613_T1006	CRANE LAKE INLET	2.52
NOBLE	051201060103	INB0611_T1005	SELL BRANCH	INB0613_T1007	SELL BRANCH	2.96
NOBLE	051201060103	INB0611_T1006	GREEN LAKE INLET	INB0613_T1008	BIG LAKE INLET	2.59

COUNTY	12-DIGIT HYDROLOGIC UNIT CODE	2010 AUID (RETIRED)	2010 AU NAME (RETIRED)	2012 AUID	2012 AU NAME	2012 AUID SIZE (MILES)
WHITLEY	051201060103	INB0612_00	LOON LAKE - GOOSE LAKE/ OLD LAKE	INB0613_P1003	GOOSE LAKE - ARTIFICIAL PATH	0.41
WHITLEY	051201060103	INB0612_00	LOON LAKE - GOOSE LAKE/ OLD LAKE	INB0613_T1012	WINTERS DITCH	8.86
WHITLEY	051201060103	INB0612_P1060	LOON LAKE	INB0613_P1006	LOON LAKE - ARTIFICIAL PATH	2.04
WHITLEY	051201060103	INB0612_P1061	NEW LOON	INB0613_P1004	NEW LAKE - ARTIFICIAL PATH	0.42
WHITLEY	051201060103	INB0612_P1062	OLD LOON	INB0613_P1005	OLD LAKE - ARTIFICIAL PATH	0.57
NOBLE	051201060103	INB0613_00	TIPPECANOE RIVER (UPSTREAM OF SMALLEY LAKE)	INB0613_03	TIPPECANOE RIVER	4.98
NOBLE	051201060103	INB0613_01	TIPPECANOE RIVER (BETWEEN SMALLEY LAKE AND BAUGHER LAKE)	INB0613_04	TIPPECANOE RIVER	4.74
WHITLEY	051201060103	INB0613_P1054	ARTIFICIAL PATH - HORSESHOE LAKE	INB0613_P1008	HORSESHOE LAKE - ARTIFICIAL PATH	0.22
NOBLE	051201060103	INB0613_P1068	ARTIFICIAL PATH - SMALLEY LAKE	INB0613_P1007	SMALLEY LAKE - ARTIFICIAL PATH	0.67
NOBLE	051201060103	INB0613_T1001	GILBERT LAKE OUTLET TO SMALLEY LAKE	INB0613_T1009	GILBERT LAKE OUTLET TO SMALLEY LAKE	2.11
NOBLE	051201060103	INB0613_T1005	TIPPECANOE RIVER-UNNAMED TRIBUTARY	INB0613_T1011	TIPPECANOE RIVER - UNNAMED TRIBUTARY	1.77
KOSCIUSKO	051201060104	INB0617_00	GRASSY CREEK - BIG BARBEE/ SECHRIST LAKES	INB0614_01C	INLET TO KUHN LAKE	0.29
KOSCIUSKO	051201060104	INB0617_00	GRASSY CREEK - BIG BARBEE/ SECHRIST LAKES	INB0614_02	GRASSY CREEK	1.57
KOSCIUSKO	051201060104	INB0617_00	GRASSY CREEK - BIG BARBEE/ SECHRIST LAKES	INB0614_T1005	PUNTNEY DITCH	3.90
KOSCIUSKO	051201060104	INB0617_P1050	BIG BARBEE LAKE	INB0614_P1002	BARBEE LAKE - ARTIFICIAL PATH	2.40
KOSCIUSKO	051201060104	INB0617_P1058	KUHN LAKE	INB0614_P1001	KUHN LAKE - ARTIFICIAL PATH	1.22
KOSCIUSKO	051201060104	INB0617_P1066	SAWMILL LAKE	INB0614_P1006	SAWMILL LAKE - ARTIFICIAL PATH	0.72
KOSCIUSKO	051201060104	INB0617_T1036	GRASSY CREEK	INB0614_01	GRASSY CREEK	8.12
KOSCIUSKO	051201060104	NA-New reach indexed at high resolution		INB0614_01	GRASSY CREEK	8.12
KOSCIUSKO	051201060104	NA-New reach indexed at high resolution		INB0614_01A	GRASSY CREEK- UNNAMED TRIBUTARY	1.22
KOSCIUSKO	051201060104	NA-New reach indexed at high resolution		INB0614_01B	INLET TO HERON LAKE	1.48

COUNTY	12-DIGIT HYDROLOGIC UNIT CODE	2010 AUID (RETIRED)	2010 AU NAME (RETIRED)	2012 AUID	2012 AU NAME	2012 AUID SIZE (MILES)
KOSCIUSKO	051201060104	NA-New reach indexed at high resolution		INB0614_02A	OUTLET FROM SHOE LAKE	0.31
KOSCIUSKO	051201060104	NA-New reach indexed at high resolution		INB0614_02B	INLET TO IRISH LAKE	0.39
KOSCIUSKO	051201060104	NA-New reach indexed at high resolution		INB0614_P1003	HERON LAKE - ARTIFICIAL PATH	0.38
KOSCIUSKO	051201060104	NA-New reach indexed at high resolution		INB0614_P1004	IRISH LAKE - ARTIFICIAL PATH	1.58
KOSCIUSKO	051201060104	NA-New reach indexed at high resolution		INB0614_P1005	SHOE LAKE	0.53
KOSCIUSKO	051201060105	INB0614_00	TIPPECANOE RIVER	INB0615_01	TIPPECANOE RIVER	1.27
KOSCIUSKO	051201060105	INB0614_P1034	ARTIFICIAL PATH- WEBSTER LAKE	INB0615_P1001	THE BACKWATERS	2.67
KOSCIUSKO	051201060105	INB0614_P1034	ARTIFICIAL PATH- WEBSTER LAKE	INB0615_P1002	WEBSTER LAKE - ARTIFICIAL PATH	1.59
WHITLEY	051201060105	INB0614_T1001	GAFF DITCH	INB0615_T1001	GAFF DITCH	8.85
KOSCIUSKO	051201060105	INB0614_T1004	GOLDENEYE POND OUTLET TO WEBSTER LAKE	INB0615_T1002	INLET TO WEBSTER LAKE	4.56
KOSCIUSKO	051201060105	INB0618_00	TIPPECANOE RIVER (BETWEEN WEBSTER LAKE AND TIPPECANOE LAKE)	INB0615_02	TIPPECANOE RIVER	2.92
KOSCIUSKO	051201060105	INB0618_00	TIPPECANOE RIVER (BETWEEN WEBSTER LAKE AND TIPPECANOE LAKE)	INB0615_T1003	KUHN DITCH	3.01
KOSCIUSKO	051201060105	INB0618_P1002	ARTIFICIAL PATH - TIPPECANOE LAKE	INB0615_P1004	TIPPECANOE LAKE - ARTIFICIAL PATH	5.81
KOSCIUSKO	051201060105	INB0618_P1056	ARTIFICIAL PATH - LAKE JAMES	INB0615_P1003	JAMES LAKE	1.58
KOSCIUSKO	051201060105	NA-New reach indexed at high resolution		INB0615_01A	OUTLET FROM SNAKE LAKE	0.83
KOSCIUSKO	051201060105	NA-New reach indexed at high resolution		INB0615_02B	TIPPECANOE RIVER - UNNAMED TRIBUTARY	0.46
KOSCIUSKO	051201060105	NA-New reach indexed at high resolution		INB0615_02C	TIPPECANOE RIVER - UNNAMED TRIBUTARY	0.77
KOSCIUSKO	051201060105	NA-New reach indexed at high resolution		INB0615_P1004	TIPPECANOE LAKE - ARTIFICIAL PATH	5.81
KOSCIUSKO	051201060105	NA-New reach indexed at high resolution		INB0615_T1004	GRASSY CREEK - UNNAMED TRIBUTARY	1.27
KOSCIUSKO	051201060105	NA-New reach indexed at high resolution		INB0615_T1005	GRASSY CREEK - UNNAMED TRIBUTARY	2.05
KOSCIUSKO	051201060105	NA-New reach indexed at high resolution		INB0615_T1006	GRASSY CREEK - UNNAMED TRIBUTARY	0.90

COUNTY	12-DIGIT HYDROLOGIC UNIT CODE	2010 AUID (RETIRED)	2010 AU NAME (RETIRED)	2012 AUID	2012 AU NAME	2012 AUID SIZE (MILES)
KOSCIUSKO	051201060201	INB0622_00	DEEDS CREEK - MCCARTER DITCH	INB0621_01	DEEDS CREEK	11.40
KOSCIUSKO	051201060201	INB0622_00	DEEDS CREEK - MCCARTER DITCH	INB0621_02	MCCARTER DITCH	9.48
KOSCIUSKO	051201060201	NA-New reach indexed at high resolution		INB0621_01	DEEDS CREEK	11.40
WHITLEY	051201060201	NA-New reach indexed at high resolution		INB0621_01A	DEEDS CREEK - UNNAMED TRIBTUARY	1.99
KOSCIUSKO	051201060202	INB0623_00	HEETER DT - CHAPMAN LAKES	INB0622_T1002	HETER DITCH	1.14
KOSCIUSKO	051201060202	INB0623_P1070	BIG CHAPMAN LAKE	INB0622_P1003	BIG CHAPMAN LAKE - ARTIFICIAL PATH	3.31
KOSCIUSKO	051201060202	INB0623_P1071	LITTLE CHAPMAN LAKE	INB0622_P1002	LITTLE CHAPMAN LAKE - ARTIFICIAL PATH	1.22
KOSCIUSKO	051201060202	INB0623_T1038	DEEDS CREEK	INB0622_01	DEEDS CREEK	4.50
KOSCIUSKO	051201060202	INB0623_T1038	DEEDS CREEK	INB0622_T1001	DEEDS CREEK - UNNAMED TRIBUTARY	1.91
KOSCIUSKO	051201060202	INB0624_00	DEEDS CREEK - OTHER TRIBUTARIES	INB0622_02	DEEDS CREEK	3.03
KOSCIUSKO	051201060202	INB0624_00	DEEDS CREEK - OTHER TRIBUTARIES	INB0622_T1003	INLET TO PIKE LAKE	3.09
KOSCIUSKO	051201060202	INB0624_00	DEEDS CREEK - OTHER TRIBUTARIES	INB0622_T1004	HICKMAN DITCH	2.22
KOSCIUSKO	051201060202	INB0624_P1005	PIKE LAKE	INB0622_P1001	PIKE LAKE - ARTIFICIAL PATH	1.54
KOSCIUSKO	051201060202	NA-New reach indexed at high resolution		INB0622_02	DEEDS CREEK	3.03
KOSCIUSKO	051201060202	NA-New reach indexed at high resolution		INB0622_T1002A	HETER DITCH - UNNAMED TRIBUTARY	1.49
KOSCIUSKO	051201060202	NA-New reach indexed at high resolution		INB0622_T1002B	HETER DITCH - UNNAMED TRIBUTARY	1.21
KOSCIUSKO	051201060202	NA-New reach indexed at high resolution		INB0622_T1002C	HETER DITCH - UNNAMED TRIBUTARY	0.63
KOSCIUSKO	051201060202	NA-New reach indexed at high resolution		INB0622_T1002D	HETER DITCH - UNNAMED TRIBUTARY	0.80
KOSCIUSKO	051201060203	INB0625_00	WYLAND DITCH - SELLERS/ SHERBURN LAKES	INB0623_01	WYLAND DITCH	7.01
KOSCIUSKO	051201060203	INB0625_00	WYLAND DITCH - SELLERS/ SHERBURN LAKES	INB0623_01A	INLET TO SHERBURN LAKE	0.35
KOSCIUSKO	051201060203	INB0625_00	WYLAND DITCH - SELLERS/ SHERBURN LAKES	INB0623_P1003	SHERBURN LAKE - ARTIFICIAL PATH	0.16

COUNTY	12-DIGIT HYDROLOGIC UNIT CODE	2010 AUID (RETIRED)	2010 AU NAME (RETIRED)	2012 AUID	2012 AU NAME	2012 AUID SIZE (MILES)
KOSCIUSKO	051201060203	INB0625_00	WYLAND DITCH - SELLERS/ SHERBURN LAKES	INB0623_T1001	TENNANT DITCH	5.84
KOSCIUSKO	051201060203	INB0625_00	WYLAND DITCH - SELLERS/ SHERBURN LAKES	INB0623_T1002	BABCOCK BRANCH	4.66
KOSCIUSKO	051201060203	INB0625_P1045	SELLERS LAKE	INB0623_P1002	SELLERS LAKE	0.16
KOSCIUSKO	051201060203	INB0626_00	Keefer-Evans Ditches	INB0623_T1003	EVANS DITCH	5.13
KOSCIUSKO	051201060203	INB0626_P1007	Winona Lake	INB0623_P1001	WINONA LAKE - ARTIFICIAL PATH	2.28
KOSCIUSKO	051201060203	INB0626_T1039	Peterson Ditch basin	INB0623_T1004	PETERSON DITCH	10.60
KOSCIUSKO	051201060203	INB0626_T1039	Peterson Ditch basin	INB0623_T1005	PETERSON DITCH	4.40
KOSCIUSKO	051201060203	NA-New reach indexed at high resolution		INB0623_01B	WYLAND DTICH - UNNAMED TRIBUTARY	0.46
KOSCIUSKO	051201060203	NA-New reach indexed at high resolution		INB0623_T1003A	STAFFORD LAKE OUTLET	0.80
KOSCIUSKO	051201060204	INB0627_00	WALNUT CREEK - CARR/FISH/MUSKELONGE LAKES	INB0624_P1006	TIBBITTS LAKE - ARTIFICIAL PATH	0.23
KOSCIUSKO	051201060204	INB0627_00	WALNUT CREEK - CARR/FISH/MUSKELONGE LAKES	INB0624_P1007	FISH LAKE - ARTIFICIAL PATH	0.22
KOSCIUSKO	051201060204	INB0627_00	WALNUT CREEK - CARR/FISH/MUSKELONGE LAKES	INB0624_P1008	MUSKELLUNGE LAKE - ARTIFICIAL PATH	1.09
KOSCIUSKO	051201060204	INB0627_00	WALNUT CREEK - CARR/FISH/MUSKELONGE LAKES	INB0624_P1009	CARR LAKE - ARTIFICIAL PATH	0.52
KOSCIUSKO	051201060204	INB0627_00	WALNUT CREEK - CARR/FISH/MUSKELONGE LAKES	INB0624_T1001	INLET TO MUSKELLUNGE LAKE	6.84
KOSCIUSKO	051201060204	INB0627_00	WALNUT CREEK - CARR/FISH/MUSKELONGE LAKES	INB0624_T1002	INLET TO MUSKELLUNGE LAKE	6.60
KOSCIUSKO	051201060204	INB0627_00	WALNUT CREEK - CARR/FISH/MUSKELONGE LAKES	INB0624_T1003A	INLET TO CARR LAKE	0.47
KOSCIUSKO	051201060204	INB0627_00	WALNUT CREEK - CARR/FISH/MUSKELONGE LAKES	INB0624_T1004	BIERCE DITCH	2.57
KOSCIUSKO	051201060204	INB0628_00	WALNUT CREEK (UPSTREAM OF EAGLE CREEK)	INB0624_01	WALNUT CREEK	9.39
KOSCIUSKO	051201060204	INB0628_T1003	EAGLE CREEK	INB0624_T1005	EAGLE CREEK	1.47
KOSCIUSKO	051201060204	NA-New reach indexed at high resolution		INB0624_01	WALNUT CREEK	9.39
KOSCIUSKO	051201060204	NA-New reach indexed at high resolution		INB0624_T1002A	INLET TO MUSKELLUNGE LAKE - UNNAMED TRIBUTARY	0.21

COUNTY	12-DIGIT HYDROLOGIC UNIT CODE	2010 AUID (RETIRED)	2010 AU NAME (RETIRED)	2012 AUID	2012 AU NAME	2012 AUID SIZE (MILES)
KOSCIUSKO	051201060204	NA-New reach indexed at high resolution		INB0624_T1003	WALNUT CREEK - UNNAMED TRIBUTARY	1.05
KOSCIUSKO	051201060205	INB0621_00	RUPLE DITCH/ LONG DITCH	INB0625_T1001	LONG DITCH	2.22
KOSCIUSKO	051201060205	INB0621_00	RUPLE DITCH/ LONG DITCH	INB0625_T1002	RUPLE DITCH	3.13
KOSCIUSKO	051201060205	INB0621_T1004	TIPPECANOE RIVER	INB0625_01	TIPPECANOE RIVER	8.18
KOSCIUSKO	051201060205	INB0624_00	DEEDS CREEK - OTHER TRIBUTARIES	INB0625_T1003	TIPPECANOE RIVER - UNNAMED TRIBUTARY	4.20
KOSCIUSKO	051201060205	INB0624_00	DEEDS CREEK - OTHER TRIBUTARIES	INB0625_T1004	LONES DITCH	0.83
KOSCIUSKO	051201060205	INB0624_T1006	TIPPECANOE RIVER	INB0625_02	TIPPECANOE RIVER	5.42
KOSCIUSKO	051201060205	INB0628_01	WALNUT CREEK (DOWNSTREAM OF EAGLE CREEK)	INB0625_T1006	WALNUT CREEK	1.06
KOSCIUSKO	051201060205	INB0628_P1008	ARTIFICIAL PATH - CENTER LAKE	INB0625_P1001	CENTER LAKE - ARTIFICIAL PATH	1.17
KOSCIUSKO	051201060205	INB0628_T1004	CENTER LAKE INLET	INB0625_T1005	CENTER LAKE OUTLET	0.64
KOSCIUSKO	051201060205	NA-New reach indexed at high resolution		INB0625_01A	TIPPECANOE RIVER - UNNAMED TRIBUTARY	0.80
KOSCIUSKO	051201060205	NA-New reach indexed at high resolution		INB0625_01B	TIPPECANOE RIVER - UNNAMED TRIBUTARY	0.57
KOSCIUSKO	051201060205	NA-New reach indexed at high resolution		INB0625_T1003	TIPPECANOE RIVER - UNNAMED TRIBUTARY	4.20
KOSCIUSKO	051201060301	INB0633_00	RING DITCH/ ADAMS DITCH	INB0631_01	TRIMBLE CREEK	13.64
KOSCIUSKO	051201060301	INB0633_00	RING DITCH/ ADAMS DITCH	INB0631_02	ADAMS DITCH	4.76
KOSCIUSKO	051201060301	INB0633_00	RING DITCH/ ADAMS DITCH	INB0631_P1001	CALDWELL LAKE - ARTIFICIAL PATH	0.50
KOSCIUSKO	051201060301	INB0633_00	RING DITCH/ ADAMS DITCH	INB0631_T1001	SLOAN DITCH	3.16
KOSCIUSKO	051201060302	INB0631_00	HUFFER AND MARSH DITCHES	INB0632_T1001	HUFFER DITCH	1.60
KOSCIUSKO	051201060302	INB0631_00	HUFFER AND MARSH DITCHES	INB0632_T1002	MARSH DITCH	2.57
KOSCIUSKO	051201060302	INB0631_00	HUFFER AND MARSH DITCHES	INB0632_T1003	HUFFER DITCH	2.16
KOSCIUSKO	051201060302	INB0631_T1009	TIPPECANOE RIVER	INB0632_01	TIPPECANOE RIVER	8.74

COUNTY	12-DIGIT HYDROLOGIC UNIT CODE	2010 AUID (RETIRED)	2010 AU NAME (RETIRED)	2012 AUID	2012 AU NAME	2012 AUID SIZE (MILES)
KOSCIUSKO	051201060302	INB0632_00	Pyle/ Pole Run Ditches	INB0632_T1004	PYLE DITCH	11.55
KOSCIUSKO	051201060302	INB0632_00	Pyle/ Pole Run Ditches	INB0632_T1005	POLE RUN	6.92
KOSCIUSKO	051201060302	INB0632_T1010	TIPPECANOE RIVER	INB0632_01	TIPPECANOE RIVER	8.74
KOSCIUSKO	051201060302	NA-New reach indexed at high resolution		INB0632_01	TIPPECANOE RIVER	8.74
KOSCIUSKO	051201060303	INB0634_00	PALESTINE LAKE - WILLIAMS DITCH/ ROBBINS DITCH	INB0633_T1001	WILLIAMSON DITCH	8.18
KOSCIUSKO	051201060303	INB0634_00	PALESTINE LAKE - WILLIAMS DITCH/ ROBBINS DITCH	INB0633_T1002	MAGEE DITCH	2.50
KOSCIUSKO	051201060303	INB0634_P1077	PALESTINE LAKE	INB0633_P1001	PALESTINE LAKE - ARTIFICIAL PATH	2.62
KOSCIUSKO	051201060303	INB0635_00	TRIMBLE/ DORSEY DITCH	INB0633_01	TRIMBLE CREEK	9.34
KOSCIUSKO	051201060303	NA-New reach indexed at high resolution		INB0633_01	TRIMBLE CREEK	9.34
KOSCIUSKO	051201060303	NA-New reach indexed at high resolution		INB0633_T1002A	ROBBINS DITCH	0.65
KOSCIUSKO	051201060304	INB0637_00	DANNER DITCH - RIDENOUR DITCH	INB0634_01	DANNER DITCH	8.66
MARSHALL	051201060304	INB0637_00	DANNER DITCH - RIDENOUR DITCH	INB0634_02	RIDENOUR DITCH	5.77
KOSCIUSKO	051201060304	NA-New reach indexed at high resolution		INB0634_01	DANNER DITCH	8.66
KOSCIUSKO	051201060305	INB0635_00	TRIMBLE/ DORSEY DITCH	INB0635_T1001	DORSEY DITCH	5.36
KOSCIUSKO	051201060305	INB0635_00	TRIMBLE/ DORSEY DITCH	INB0635_T1002	TIPPECANOE RIVER - UNNAMED TRIBUTARY	3.25
KOSCIUSKO	051201060305	INB0636_00	ROBINSON DITCH	INB0635_T1004	ROBINSON DITCH	2.12
KOSCIUSKO	051201060305	INB0636_P1076	ARTIFICIAL PATH - HOFFMAN LAKE	INB0635_P1001	HOFFMAN LAKE - ARTIFICIAL PATH	1.27
KOSCIUSKO	051201060305	INB0636_T1001	MILLER DITCH	INB0635_T1003	EASTERDAY DITCH	6.87
KOSCIUSKO	051201060305	INB0636_T1002	EASTERDAY DITCH-MILLER ARM	INB0635_T1003	EASTERDAY DITCH	6.87
KOSCIUSKO	051201060305	INB0638_00	Danner Ditch(lower) - arm2	INB0635_T1005	ARM NO 2	5.82
KOSCIUSKO	051201060305	INB0638_00	Danner Ditch(lower) - arm2	INB0635_T1007	DANNER DITCH	5.80

COUNTY	12-DIGIT HYDROLOGIC UNIT CODE	2010 AUID (RETIRED)	2010 AU NAME (RETIRED)	2012 AUID	2012 AU NAME	2012 AUID SIZE (MILES)
MARSHALL	051201060305	INB0638_T1012	TIPPECANOE RIVER	INB0635_02	TIPPECANOE RIVER	2.52
KOSCIUSKO	051201060305	NA-New reach indexed at high resolution		INB0635_01	TIPPECANOE RIVER	6.66
MARSHALL	051201060305	NA-New reach indexed at high resolution		INB0635_02	TIPPECANOE RIVER	2.52
KOSCIUSKO	051201060305	NA-New reach indexed at high resolution		INB0635_02A	TIPPECANOE RIVER	0.33
KOSCIUSKO	051201060305	NA-New reach indexed at high resolution		INB0635_T1001	DORSEY DITCH	5.36
KOSCIUSKO	051201060305	NA-New reach indexed at high resolution		INB0635_T1002	TIPPECANOE RIVER - UNNAMED TRIBUTARY	3.25
KOSCIUSKO	051201060305	NA-New reach indexed at high resolution		INB0635_T1003	EASTERDAY DITCH	6.87
KOSCIUSKO	051201060305	NA-New reach indexed at high resolution		INB0635_T1004A	INLET TO HOFFMAN LAKE	0.48
KOSCIUSKO	051201060305	NA-New reach indexed at high resolution		INB0635_T1004B	INLET TO HOFFMAN LAKE	0.77
KOSCIUSKO	051201060305	NA-New reach indexed at high resolution		INB0635_T1004C	WOLF ARM	1.07
KOSCIUSKO	051201060305	NA-New reach indexed at high resolution		INB0635_T1005	ARM NO 2	5.82
KOSCIUSKO	051201060305	NA-New reach indexed at high resolution		INB0635_T1007	DANNER DITCH	5.80
KOSCIUSKO	051201060401	INB0641_00	SHATTO DITCH	INB0641_T1001	SHATTO DITCH	5.73
MARSHALL	051201060401	INB0641_00	SHATTO DITCH	INB0641_T1002	WELCH DITCH	1.40
MARSHALL	051201060401	INB0641_00	SHATTO DITCH	INB0641_T1003	WASHAM DITCH	3.55
MARSHALL	051201060401	INB0641_00	SHATTO DITCH	INB0641_T1004	YANTISS DITCH	2.40
MARSHALL	051201060401	INB0641_00	SHATTO DITCH	INB0641_T1005	MOORE DITCH	3.29
MARSHALL	051201060401	INB0641_00	SHATTO DITCH	INB0641_T1006	TIPPECANOE RIVER - UNNAMED TRIBUTARY	1.20
MARSHALL	051201060401	INB0641_T1013	TIPPECANOE RIVER	INB0641_01	TIPPECANOE RIVER	17.36
MARSHALL	051201060401	NA-New reach indexed at high resolution		INB0641_01	TIPPECANOE RIVER	17.36
MARSHALL	051201060401	NA-New reach indexed at high resolution		INB0641_T1003	WASHAM DITCH	3.55

COUNTY	12-DIGIT HYDROLOGIC UNIT CODE	2010 AUID (RETIRED)	2010 AU NAME (RETIRED)	2012 AUID	2012 AU NAME	2012 AUID SIZE (MILES)
MARSHALL	051201060401	NA-New reach indexed at high resolution		INB0641_T1003A	WASHAM DITCH - UNNAMED TRIBUTARY	0.19
MARSHALL	051201060402	INB0642_00	OUTLET CREEK - HEADWATERS	INB0642_01	OUTLET CREEK	22.24
MARSHALL	051201060402	INB0642_00	OUTLET CREEK - HEADWATERS	INB0642_T1001	HOOKER DITCH	6.29
MARSHALL	051201060402	INB0642_00	OUTLET CREEK - HEADWATERS	INB0642_T1002	ALBRIGHT DITCH	3.04
MARSHALL	051201060402	INB0642_00	OUTLET CREEK - HEADWATERS	INB0642_T1003	PFIEFER DITCH	3.36
MARSHALL	051201060402	INB0642_00	OUTLET CREEK - HEADWATERS	INB0642_T1004	DEER CREEK	10.28
MARSHALL	051201060402	INB0643_01	OUTLET CREEK	INB0642_01	OUTLET CREEK	22.24
MARSHALL	051201060402	NA-New reach indexed at high resolution		INB0642_01	OUTLET CREEK	22.24
KOSCIUSKO	051201060403	INB0645_00	YELLOW CREEK - YELLOW CREEK LAKE	INB0643_P1003	MCCLURES LAKE - ARTIFICIAL PATH	0.44
KOSCIUSKO	051201060403	INB0645_00	YELLOW CREEK - YELLOW CREEK LAKE	INB0643_T1008A	EATON DITCH	1.30
KOSCIUSKO	051201060403	INB0645_00	YELLOW CREEK - YELLOW CREEK LAKE	INB0643_T1008B	INLET TO BEAVER DAM LAKE	0.41
KOSCIUSKO	051201060403	INB0645_00	YELLOW CREEK - YELLOW CREEK LAKE	INB0643_T1008C	INLET TO BEAVER DAM LAKE	0.26
KOSCIUSKO	051201060403	INB0645_00	YELLOW CREEK - YELLOW CREEK LAKE	INB0643_T1008D	INLET TO LOON LAKE	0.38
KOSCIUSKO	051201060403	INB0645_00	YELLOW CREEK - YELLOW CREEK LAKE	INB0643_T1008E	YELLOW CREEK	1.93
KOSCIUSKO	051201060403	INB0645_00	YELLOW CREEK - YELLOW CREEK LAKE	INB0643_T1008F	INLET TO DIAMOND LAKE	2.14
KOSCIUSKO	051201060403	INB0645_00	YELLOW CREEK - YELLOW CREEK LAKE	INB0643_T1008H	INLET TO YELLOW CREEK LAKE	0.32
KOSCIUSKO	051201060403	INB0645_P1078	BEAVER DAM LAKE	INB0643_P1001	BEAVER DAM LAKE - ARTIFICIAL PATH	0.69
KOSCIUSKO	051201060403	INB0645_P1079	DIAMOND LAKE	INB0643_P1005	DIAMOND LAKE - ARTIFICIAL PATH	0.71
KOSCIUSKO	051201060403	INB0645_P1080	HILL LAKE	INB0643_P1004	HILL LAKE - ARTIFICIAL PATH	0.43
KOSCIUSKO	051201060403	INB0645_P1081	LOON LAKE	INB0643_P1002	LOON LAKE - ARTIFICIAL PATH	0.56
KOSCIUSKO	051201060403	INB0645_P1083	YELLOW CREEK LAKE	INB0643_P1006	YELLOW CREEK LAKE - ARTIFICIAL PATH	1.00

COUNTY	12-DIGIT HYDROLOGIC UNIT CODE	2010 AUID (RETIRED)	2010 AU NAME (RETIRED)	2012 AUID	2012 AU NAME	2012 AUID SIZE (MILES)
KOSCIUSKO	051201060403	INB0646_00	YELLOW CREEK - RICKLE DITCH	INB0643_02	YELLOW CREEK	15.25
KOSCIUSKO	051201060403	INB0646_00	YELLOW CREEK - RICKLE DITCH	INB0643_T1008	RICKLE DITCH	2.72
KOSCIUSKO	051201060403	NA-New reach indexed at high resolution		INB0643_02	YELLOW CREEK	15.25
KOSCIUSKO	051201060403	NA-New reach indexed at high resolution		INB0643_T1008F	INLET TO DIAMOND LAKE	2.14
KOSCIUSKO	051201060403	NA-New reach indexed at high resolution		INB0643_T1008G	INLET TO DIAMOND LAKE	1.02
FULTON	051201060404	INB0647_00	YELLOW CREEK - LITTLE YELLOW CREEK	INB0644_01	LITTLE YELLOW CREEK	14.96
FULTON	051201060404	INB0647_00	YELLOW CREEK - LITTLE YELLOW CREEK	INB0644_02	LITTLE YELLOW CREEK	1.12
KOSCIUSKO	051201060404	INB0647_00	YELLOW CREEK - LITTLE YELLOW CREEK	INB0644_T1001	SMITH DITCH	1.21
MARSHALL	051201060405	INB0644_00	CLARENCE BAKER DITCH	INB0645_T1001	BAKER DITCH	6.76
MARSHALL	051201060405	INB0644_T1041	Tippecanoe River and tributary	INB0645_01	TIPPECANOE RIVER	9.85
MARSHALL	051201060405	INB0644_T1041	Tippecanoe River and tributary	INB0645_T1002	CRAUDER DITCH	1.93
MARSHALL	051201060405	NA-New reach indexed at high resolution		INB0645_01	TIPPECANOE RIVER	9.85
MARSHALL	051201060405	NA-New reach indexed at high resolution		INB0645_01A	TIPPECANOE RIVER - UNNAMED TRIBUTARY	0.66
MARSHALL	051201060405	NA-New reach indexed at high resolution		INB0645_T1001	BAKER DITCH	6.76
FULTON	051201060406	INB0648_00	REDINGER DITCH	INB0646_T1001	REDINGER DITCH	12.13
FULTON	051201060406	INB0648_00	REDINGER DITCH	INB0646_T1002	BUSENBURG DITCH	3.85
FULTON	051201060406	INB0648_T1014	TIPPECANOE RIVER	INB0646_01	TIPPECANOE RIVER	5.07
FULTON	051201060406	NA-New reach indexed at high resolution		INB0646_01	TIPPECANOE RIVER	5.07
KOSCIUSKO	051201060407	INB064A_00	CHIPPEWANUCK CREEK - LAKE 16 OUTLET	INB0647_01	CHIPPEWANUCK CREEK	6.95
FULTON	051201060407	INB064A_00	CHIPPEWANUCK CREEK - LAKE 16 OUTLET	INB0647_02	CURTIS DITCH	5.16
KOSCIUSKO	051201060407	INB064A_00	CHIPPEWANUCK CREEK - LAKE 16 OUTLET	INB0647_P1001	ROCK LAKE - ARTIFICIAL PATH	0.56

COUNTY	12-DIGIT HYDROLOGIC UNIT CODE	2010 AUID (RETIRED)	2010 AU NAME (RETIRED)	2012 AUID	2012 AU NAME	2012 AUID SIZE (MILES)
FULTON	051201060407	INB064A_00	CHIPPEWANUCK CREEK - LAKE 16 OUTLET	INB0647_P1002	LOST LAKE - ARTIFICIAL PATH	0.09
FULTON	051201060407	INB064A_00	CHIPPEWANUCK CREEK - LAKE 16 OUTLET	INB0647_P1003	MUD LAKE - ARTIFICIAL PATH	0.33
FULTON	051201060407	INB064A_00	CHIPPEWANUCK CREEK - LAKE 16 OUTLET	INB0647_P1004	LAKE 16 - ARTIFICIAL PATH	0.26
FULTON	051201060407	INB064A_00	CHIPPEWANUCK CREEK - LAKE 16 OUTLET	INB0647_P1005	TOWN LAKE - ARTIFICIAL PATH	0.18
FULTON	051201060407	INB064A_00	CHIPPEWANUCK CREEK - LAKE 16 OUTLET	INB0647_T1001	LAUTZENHIZER DITCH	3.23
KOSCIUSKO	051201060407	INB064A_00	CHIPPEWANUCK CREEK - LAKE 16 OUTLET	INB0647_T1002	LANDIS DITCH	1.37
FULTON	051201060407	INB064A_00	CHIPPEWANUCK CREEK - LAKE 16 OUTLET	INB0647_T1003	CHIPPEWANUCK CREEK - UNNAMED TRIBUTARY	2.76
KOSCIUSKO	051201060407	INB064A_00	CHIPPEWANUCK CREEK - LAKE 16 OUTLET	INB0647_T1004	CHIPPEWANUCK CREEK	1.76
KOSCIUSKO	051201060407	NA-New reach indexed at high resolution		INB0647_01	CHIPPEWANUCK CREEK	6.95
FULTON	051201060407	NA-New reach indexed at high resolution		INB0647_T1001	LAUTZENHIZER DITCH	3.23
FULTON	051201060408	INB064B_00	CHIPPEWANUCK CREEK and tributary	INB0648_01A	CHIPPEWANUCK CREEK - UNNAMED TRIBUTARY	0.88
FULTON	051201060408	INB064B_00	CHIPPEWANUCK CREEK and tributary	INB0648_T1002	CHIPPEWANUCK CREEK - UNNAMED TRIBUTARY	1.91
FULTON	051201060408	INB064B_00	CHIPPEWANUCK CREEK and tributary	INB0648_T1003	CHIPPEWANUCK CREEK - UNNAMED TRIBUTARY	1.46
FULTON	051201060408	INB064B_T1043	Chippewanuck Creek - Gast Ditch	INB0648_01	CHIPPEWANUCK CREEK	8.28
FULTON	051201060408	INB064B_T1043	Chippewanuck Creek - Gast Ditch	INB0648_T1001	GAST DITCH	7.54
FULTON	051201060408	INB064C_00	CHIPPEWANUCK CREEK - BRYANT LEININGER DITCH	INB0648_01	CHIPPEWANUCK CREEK	8.28
FULTON	051201060408	INB064C_00	CHIPPEWANUCK CREEK - BRYANT LEININGER DITCH	INB0648_T1004	LEININGER DITCH	8.00
FULTON	051201060408	NA-New reach indexed at high resolution		INB0648_T1005	CHIPPEWANUCK CREEK - UNNAMED TRIBUTARY	1.00
FULTON	051201060409	INB0649_00	REISTER CREEK	INB0649_T1001	REISTER CREEK	9.57
FULTON	051201060409	INB0649_00	REISTER CREEK	INB0649_T1002	SMITH DITCH	6.09
FULTON	051201060409	INB0649_T1015	TIPPECANOE RIVER	INB0649_01	TIPPECANOE RIVER	7.28

COUNTY	12-DIGIT HYDROLOGIC UNIT CODE	2010 AUID (RETIRED)	2010 AU NAME (RETIRED)	2012 AUID	2012 AU NAME	2012 AUID SIZE (MILES)
FULTON	051201060409	NA-New reach indexed at high resolution		INB0649_01	TIPPECANOE RIVER	7.28
FULTON	051201060409	NA-New reach indexed at high resolution		INB0649_T1001A	REISTER CREEK - UNNAMED TRIBUTARY	0.62
MIAMI	051201060501	INB0651_00	ROBIN TAYLOR DITCH/ STREBE DITCH	INB0651_01	TAYLOR DITCH	6.32
FULTON	051201060501	INB0651_00	ROBIN TAYLOR DITCH/ STREBE DITCH	INB0651_T1001	ROBBINS DITCH	6.14
MIAMI	051201060501	INB0651_00	ROBIN TAYLOR DITCH/ STREBE DITCH	INB0651_T1002	FOOR DITCH	5.36
MIAMI	051201060501	NA-New reach indexed at high resolution		INB0651_01A	TAYLOR DITCH - UNNAMED TRIBUTARY	0.64
FULTON	051201060501	NA-New reach indexed at high resolution		INB0651_T1001	ROBBINS DITCH	6.14
FULTON	051201060502	INB0652_00	Rain Creek/ Graham Ditch	INB0652_01	RAIN CREEK	9.69
FULTON	051201060502	INB0652_00	Rain Creek/ Graham Ditch	INB0652_P1001	MANITOU, LAKE - ARTIFICIAL PATH	4.91
FULTON	051201060502	INB0652_00	Rain Creek/ Graham Ditch	INB0652_T1001	EILER DITCH	1.99
FULTON	051201060502	INB0652_00	Rain Creek/ Graham Ditch	INB0652_T1002	MASTELLAR DITCH	4.93
FULTON	051201060502	INB0652_00	Rain Creek/ Graham Ditch	INB0652_T1003	INLET TO MANITOU LAKE	4.11
FULTON	051201060502	INB0652_00	Rain Creek/ Graham Ditch	INB0652_T1004	GRAHAM DITCH	8.72
FULTON	051201060502	INB0652_00	Rain Creek/ Graham Ditch	INB0652_T1005	INLET TO MANITOU LAKE	1.83
FULTON	051201060502	INB0653_T1044	Mill Creek and tributary	INB0652_02	MILL CREEK	5.68
FULTON	051201060502	NA-New reach indexed at high resolution		INB0652_01	RAIN CREEK	9.69
FULTON	051201060502	NA-New reach indexed at high resolution		INB0652_01A	RAIN CREEK - UNNAMED TRIBUTARY	0.68
FULTON	051201060502	NA-New reach indexed at high resolution		INB0652_02	MILL CREEK	5.68
FULTON	051201060502	NA-New reach indexed at high resolution		INB0652_T1002	MASTELLAR DITCH	4.93
FULTON	051201060503	INB065_00		INB0653_01	MUD CREEK	13.42
FULTON	051201060503	INB0655_00	MUD CREEK - SOUTH BRANCH	INB0653_01	MUD CREEK	13.42

COUNTY	12-DIGIT HYDROLOGIC UNIT CODE	2010 AUID (RETIRED)	2010 AU NAME (RETIRED)	2012 AUID	2012 AU NAME	2012 AUID SIZE (MILES)
FULTON	051201060503	INB0655_00	MUD CREEK - SOUTH BRANCH	INB0653_01C	MUD CREEK, SOUTH BRANCH	0.66
MIAMI	051201060503	INB0655_00	MUD CREEK - SOUTH BRANCH	INB0653_T1001	WHITMORE DITCH	7.29
FULTON	051201060503	INB0655_00	MUD CREEK - SOUTH BRANCH	INB0653_T1002	RANNELS DITCH	2.00
FULTON	051201060503	INB0655_P1085	NYONA LAKE	INB0653_P1002	NYONA LAKE - ARTIFICIAL PATH	1.05
FULTON	051201060503	INB0655_P1086	SOUTH MUD LAKE	INB0653_P1001	SOUTH MUD LAKE - ARTIFICIAL PATH	1.07
FULTON	051201060503	INB0656_00	MUD CREEK - SMITH DITCH	INB0653_T1004	SMITH DITCH	6.33
FULTON	051201060503	NA-New reach indexed at high resolution		INB0653_01A	FOUTS DITCH	0.61
FULTON	051201060503	NA-New reach indexed at high resolution		INB0653_01B	INLET TO SOUTH MUD LAKLE	0.78
FULTON	051201060503	NA-New reach indexed at high resolution		INB0653_T1003	ZANGER DITCH	1.25
FULTON	051201060504	INB0657_00	MUD CREEK (UPSTREAM OF ROBBINS WALTERS DITCH)	INB0654_01	MUD CREEK	3.16
FULTON	051201060504	INB0657_01	MUD CREEK (DOWNSTREAM OF ROBBINS WALTERS DITCH)	INB0654_01	MUD CREEK	3.16
FULTON	051201060504	INB0657_T1003	UNNAMED STREAM (NEFF DITCH TRIBUTARY)	INB0654_T1001	NEFF DITCH	11.60
FULTON	051201060504	INB0657_T1004	UNNAMED TRIBUTARY TO NEFF DITCH	INB0654_T1001	NEFF DITCH	11.60
FULTON	051201060504	INB0657_T1005	WHITE DITCH	INB0654_T1001	NEFF DITCH	11.60
FULTON	051201060504	INB0657_T1006	NEFF DITCH	INB0654_T1001	NEFF DITCH	11.60
FULTON	051201060504	INB0657_T1007	BAKER DITCH-ULCH DITCH	INB0654_T1002	BAKER DITCH	6.14
FULTON	051201060504	INB0657_T1008	ROBBINS WALTERS DITCH	INB0654_T1003	WALTERS DITCH	6.59
FULTON	051201060504	INB0657_T1009	UNNAMED TRIBUTARY TO MUD CREEK	INB0654_01	MUD CREEK	3.16
FULTON	051201060504	NA-New reach indexed at high resolution		INB0654_T1001A	NEFF DITCH - UNNAMED TRIBUTARY	1.12
FULTON	051201060504	NA-New reach indexed at high resolution		INB0654_T1003	WALTERS DITCH	6.59
FULTON	051201060505	INB0658_00	MUD CREEK - GRUBE/ WILSON DITCHES	INB0655_01	GRUBE DITCH	9.31

COUNTY	12-DIGIT HYDROLOGIC UNIT CODE	2010 AUID (RETIRED)	2010 AU NAME (RETIRED)	2012 AUID	2012 AU NAME	2012 AUID SIZE (MILES)
FULTON	051201060505	INB0658_00	MUD CREEK - GRUBE/ WILSON DITCHES	INB0655_02	WILSON DITCH	10.31
FULTON	051201060505	INB0658_00	MUD CREEK - GRUBE/ WILSON DITCHES	INB0655_T1001	STEINKE DITCH	1.73
FULTON	051201060505	INB0658_00	MUD CREEK - GRUBE/ WILSON DITCHES	INB0655_T1002	ARM NO 2	2.62
FULTON	051201060505	INB0658_00	MUD CREEK - GRUBE/ WILSON DITCHES	INB0655_T1004	KERSEY DITCH	7.41
FULTON	051201060505	NA-New reach indexed at high resolution		INB0655_01	GRUBE DITCH	9.31
FULTON	051201060505	NA-New reach indexed at high resolution		INB0655_02	WILSON DITCH	10.31
FULTON	051201060505	NA-New reach indexed at high resolution		INB0655_T1004	KERSEY DITCH	7.41
FULTON	051201060506	INB0658_00	MUD CREEK - GRUBE/ WILSON DITCHES	INB0656_01	COLLINS DITCH	9.69
FULTON	051201060506	INB0659_00	COLLINS DITCH - BAILEY DITCH	INB0656_T1001	COLLINS DITCH ARM	5.28
FULTON	051201060506	INB0659_00	COLLINS DITCH - BAILEY DITCH	INB0656_T1002	BAILEY DITCH	9.16
FULTON	051201060506	NA-New reach indexed at high resolution		INB0656_P1001	LEARS LAKE - ARTIFICIAL PATH	0.51
FULTON	051201060507	INB0657_T1004	UNNAMED TRIBUTARY TO NEFF DITCH	INB0657_T1013	TILDEN DITCH	1.67
FULTON	051201060507	INB065A_T1002	HOLTZ DITCH	INB0657_T1010	HOLTZ DITCH	4.89
FULTON	051201060507	INB065A_T1003	MUD CREEK-UNNAMED TRIBUTARY	INB0657_T1011	MUD CREEK - UNNAMED TRIBUTARY	2.07
FULTON	051201060507	NA-New reach indexed at high resolution		INB0657_02		9.34
FULTON	051201060507	NA-New reach indexed at high resolution		INB0657_T1012	MUD CREEK - UNNAMED TRIBUTARY	1.32
FULTON	051201060508	INB065B_00	EDDY CREEK - HEADWATERS	INB0658_01	EDDY CREEK	10.10
FULTON	051201060508	INB065B_00	EDDY CREEK - HEADWATERS	INB0658_T1001	OVERMYER DITCH	3.46
FULTON	051201060508	INB065B_00	EDDY CREEK - HEADWATERS	INB0658_T1002	MILLER DITCH	3.91
FULTON	051201060508	INB065C_00	EDDY CREEK - COWAN DITCH	INB0658_01	EDDY CREEK	10.10
FULTON	051201060508	INB065C_00	EDDY CREEK - COWAN DITCH	INB0658_T1003	COWAN DITCH	8.48

COUNTY	12-DIGIT HYDROLOGIC UNIT CODE	2010 AUID (RETIRED)	2010 AU NAME (RETIRED)	2012 AUID	2012 AU NAME	2012 AUID SIZE (MILES)
FULTON	051201060508	NA-New reach indexed at high resolution		INB0658_01	EDDY CREEK	10.10
MARSHALL	051201060508	NA-New reach indexed at high resolution		INB0658_01A	INLET TO EDDY LAKE	0.86
MARSHALL	051201060508	NA-New reach indexed at high resolution		INB0658_P1001	EDDY LAKE - ARTIFICIAL PATH	0.14
FULTON	051201060509	INB0653_00	TIPPECANOE RIVER - MCMAHAN DT	INB0659_T1001	MCMAHAN DITCH	6.06
FULTON	051201060509	INB0653_00	TIPPECANOE RIVER - MCMAHAN DT	INB0659_T1002	BLAIR DITCH	1.85
FULTON	051201060509	INB0653_T1017	TIPPECANOE RIVER	INB0659_01	TIPPECANOE RIVER	6.51
FULTON	051201060509	INB0654_00	ZINK LAKE OUTLET and other tributaries	INB0659_T1003	TIPPECANOE RIVER - UNNAMED TRIBUTARY	2.55
FULTON	051201060509	INB0654_00	ZINK LAKE OUTLET and other tributaries	INB0659_T1004		4.34
FULTON	051201060509	INB0654_00	ZINK LAKE OUTLET and other tributaries	INB0659_T1004A	INLET TO ZINK LAKE	0.93
FULTON	051201060509	NA-New reach indexed at high resolution		INB0659_01	TIPPECANOE RIVER	6.51
FULTON	051201060509	NA-New reach indexed at high resolution		INB0659_02	TIPPECANOE RIVER	21.69
FULTON	051201060509	NA-New reach indexed at high resolution		INB0659_03	TIPPECANOE RIVER	1.80
FULTON	051201060509	NA-New reach indexed at high resolution		INB0659_P1002	ZINK LAKE - ARTIFICIAL PATH	0.29
MARSHALL	051201060601	INB0661_00	LAKE MAXINKUCKEE - LOST LAKE	INB0661_T1001	WILSON DITCH	4.59
MARSHALL	051201060601	INB0661_00	LAKE MAXINKUCKEE - LOST LAKE	INB0661_T1002	CURTISS DITCH	4.34
MARSHALL	051201060601	INB0661_00	LAKE MAXINKUCKEE - LOST LAKE	INB0661_T1003	INLET TO LAKE MAKINKUCKEE	4.37
FULTON	051201060601	INB0662_00	TIPPECANOE RIVER - WILSON/ COLLINS DITCHES	INB0661_01	WILSON DITCH	9.66
FULTON	051201060601	INB0662_00	TIPPECANOE RIVER - WILSON/ COLLINS DITCHES	INB0661_T1004	COLLINS DITCH	6.07
FULTON	051201060601	NA-New reach indexed at high resolution		INB0661_01	WILSON DITCH	9.66
MARSHALL	051201060601	NA-New reach indexed at high resolution		INB0661_01A	INLET TO LAKE MAXINKUCKEE	0.39
MARSHALL	051201060601	NA-New reach indexed at high resolution		INB0661_01B	INLET TO LAKE MAXINKUCKEE	0.79

COUNTY	12-DIGIT HYDROLOGIC UNIT CODE	2010 AUID (RETIRED)	2010 AU NAME (RETIRED)	2012 AUID	2012 AU NAME	2012 AUID SIZE (MILES)
MARSHALL	051201060601	NA-New reach indexed at high resolution		INB0661_P1001	MAXINKUCKEE, LAKE - ARTIFICIAL PATH	5.08
MARSHALL	051201060601	NA-New reach indexed at high resolution		INB0661_T1001	WILSON DITCH	4.59
STARKE	051201060602	INB0664_00	ZECHIEL ARM	INB0662_T1003	ZECHIEL ARM	23.57
STARKE	051201060602	INB0665_00	HOUSE DITCH - MCGAFFEY BRANCH	INB0662_01	HOUSE DITCH	12.88
STARKE	051201060602	INB0665_00	HOUSE DITCH - MCGAFFEY BRANCH	INB0662_T1001	MCGAFFEY BRANCH	7.47
STARKE	051201060602	INB0665_00	HOUSE DITCH - MCGAFFEY BRANCH	INB0662_T1002	CHAPMAN ARM	13.33
STARKE	051201060602	INB0665_00	HOUSE DITCH - MCGAFFEY BRANCH	INB0662_T1004	JAMES DITCH	2.27
MARSHALL	051201060602	NA-New reach indexed at high resolution		INB0662_P1001	HOUGHTON LAKE - ARTIFICIAL PATH	0.28
STARKE	051201060602	NA-New reach indexed at high resolution		INB0662_T1002A	CHAPMAN ARM - UNNAMED TRIBUTARY	0.65
MARSHALL	051201060602	NA-New reach indexed at high resolution		INB0662_T1003A	INLET TO HOUGHTON LAKE	0.90
FULTON	051201060603	INB0662_T1020	TIPPECANOE RIVER	INB0663_01	TIPPECANOE RIVER	19.05
STARKE	051201060603	INB0663_00	TIPPECANOE RIVER - SLONAKER DITCH	INB0663_T1001	CHAPMAN DITCH	5.57
FULTON	051201060603	INB0663_00	TIPPECANOE RIVER - SLONAKER DITCH	INB0663_T1002	SLONAKER DITCH	10.43
STARKE	051201060603	INB0663_00	TIPPECANOE RIVER - SLONAKER DITCH	INB0663_T1004	CASPER DITCH	11.94
PULASKI	051201060603	INB0663_T1021	TIPPECANOE RIVER	INB0663_02	TIPPECANOE RIVER	17.50
FULTON	051201060603	NA-New reach indexed at high resolution		INB0663_01	TIPPECANOE RIVER	19.05
PULASKI	051201060603	NA-New reach indexed at high resolution		INB0663_02	TIPPECANOE RIVER	17.50
PULASKI	051201060603	NA-New reach indexed at high resolution		INB0663_02A	TIPPECANOE RIVER - UNNAMED TRIBUTARY	0.62
STARKE	051201060603	NA-New reach indexed at high resolution		INB0663_P1001	LANGENBAUM LAKE - ARTIFICIAL PATH	0.45
FULTON	051201060603	NA-New reach indexed at high resolution		INB0663_T1002	SLONAKER DITCH	10.43
STARKE	051201060603	NA-New reach indexed at high resolution		INB0663_T1003	WOLFRAM DITCH	2.53

COUNTY	12-DIGIT HYDROLOGIC UNIT CODE	2010 AUID (RETIRED)	2010 AU NAME (RETIRED)	2012 AUID	2012 AU NAME	2012 AUID SIZE (MILES)
PULASKI	051201060604	INB0666_00	TIPPECANOE RIVER - BARTEE/ TAYLOR DITCHES	INB0664_T1001	SCHEUER DITCH	7.07
STARKE	051201060604	INB0666_00	TIPPECANOE RIVER - BARTEE/ TAYLOR DITCHES	INB0664_T1002	BARTEE DITCH	19.77
STARKE	051201060604	INB0666_00	TIPPECANOE RIVER - BARTEE/ TAYLOR DITCHES	INB0664_T1003	TAYLOR DITCH	9.96
PULASKI	051201060604	INB0666_T1022	TIPPECANOE RIVER	INB0664_01	TIPPECANOE RIVER	7.87
PULASKI	051201060604	NA-New reach indexed at high resolution		INB0664_T1001A	SCHEUER DITCH	0.48
STARKE	051201060604	NA-New reach indexed at high resolution		INB0664_T1002	BARTEE DITCH	19.77
STARKE	051201060604	NA-New reach indexed at high resolution		INB0664_T1003	TAYLOR DITCH	9.96
FULTON	051201060605	INB0668_00	BRUCE LAKE	INB0665_01A	BAKER DITCH	1.03
FULTON	051201060605	INB0668_00	BRUCE LAKE	INB0665_T1001	OVERMYER DITCH	5.00
PULASKI	051201060605	INB0668_00	BRUCE LAKE	INB0665_T1003	LUNSFORD DITCH	3.14
FULTON	051201060605	INB0668_P1090	BRUCE LAKE	INB0665_P1001	BRUCE LAKE	2.20
PULASKI	051201060605	INB0669_00	TIPPECANOE RIVER - BRUCE LAKE OUTLET	INB0665_01	BRUCE LAKE OUTLET	15.46
FULTON	051201060605	INB0669_00	TIPPECANOE RIVER - BRUCE LAKE OUTLET	INB0665_T1002	WOLF DITCH	1.55
PULASKI	051201060605	INB0669_00	TIPPECANOE RIVER - BRUCE LAKE OUTLET	INB0665_T1004	JAMES DITCH	1.99
PULASKI	051201060605	INB0669_00	TIPPECANOE RIVER - BRUCE LAKE OUTLET	INB0665_T1005	KESSI DITCH	3.64
PULASKI	051201060605	NA-New reach indexed at high resolution		INB0665_01	BRUCE LAKE OUTLET	15.46
FULTON	051201060605	NA-New reach indexed at high resolution		INB0665_01B	INLET TO BRUCE LAKE	0.26
PULASKI	051201060606	INB0667_00	TIPPECANOE RIVER - DITTS ANSTIS/ STADDEN DITCHES	INB0666_T1001	TIPPECANOE RIVER - UNNAMED TRIBUTARY	1.61
PULASKI	051201060606	INB0667_00	TIPPECANOE RIVER - DITTS ANSTIS/ STADDEN DITCHES	INB0666_T1002	WAYAND DITCH	9.26
PULASKI	051201060606	INB0667_00	TIPPECANOE RIVER - DITTS ANSTIS/ STADDEN DITCHES	INB0666_T1003		8.76
PULASKI	051201060606	INB0667_00	TIPPECANOE RIVER - DITTS ANSTIS/ STADDEN DITCHES	INB0666_T1004	GRINER DITCH	3.35

COUNTY	12-DIGIT HYDROLOGIC UNIT CODE	2010 AUID (RETIRED)	2010 AU NAME (RETIRED)	2012 AUID	2012 AU NAME	2012 AUID SIZE (MILES)
PULASKI	051201060606	INB0667_00	TIPPECANOE RIVER - DITTS ANSTIS/ STADDEN DITCHES	INB0666_T1005	STADDEN DITCH	14.52
PULASKI	051201060606	INB0667_T1023	TIPPECANOE RIVER	INB0666_01	TIPPECANOE RIVER	15.97
PULASKI	051201060606	INB0669_00	TIPPECANOE RIVER - BRUCE LAKE OUTLET	INB0666_T1006	REINHOLD DITCH	1.38
PULASKI	051201060606	NA-New reach indexed at high resolution		INB0666_01	TIPPECANOE RIVER	15.97
PULASKI	051201060606	NA-New reach indexed at high resolution		INB0666_01A	TIPPECANOE RIVER - UNNAMED TRIBUTARY	1.28
PULASKI	051201060606	NA-New reach indexed at high resolution		INB0666_01B	TIPPECANOE RIVER - UNNAMED TRIBUTARY	0.41
PULASKI	051201060607	INB066A_00	QUIGLEY MARSH DITCH	INB0667_01	MARSH DITCH	14.57
PULASKI	051201060607	INB066A_00	QUIGLEY MARSH DITCH	INB0667_T1001	MARSH DITCH - UNNAMED TRIBUTARY	1.56
PULASKI	051201060607	INB066A_00	QUIGLEY MARSH DITCH	INB0667_T1002	ANSTIS DITCH	9.42
PULASKI	051201060607	INB066A_00	QUIGLEY MARSH DITCH	INB0667_T1003	DILTS DITCH	8.68
PULASKI	051201060607	INB066A_00	QUIGLEY MARSH DITCH	INB0667_T1004	MARSH DITCH - UNNAMED TRIBUTARY	6.02
PULASKI	051201060607	NA-New reach indexed at high resolution		INB0667_01	MARSH DITCH	14.57
PULASKI	051201060608	INB066B_00	TIPPECANOE RIVER - TYER WEISJAHN DITCH	INB0668_T1001	WEISJAHN DITCH	18.08
PULASKI	051201060608	INB066B_00	TIPPECANOE RIVER - TYER WEISJAHN DITCH	INB0668_T1002	THOMPSON DITCH	3.11
PULASKI	051201060608	INB066B_00	TIPPECANOE RIVER - TYER WEISJAHN DITCH	INB0668_T1003	LEIDENDECKER DITCH	3.07
PULASKI	051201060608	INB066B_T1025	TIPPECANOE RIVER	INB0668_01	TIPPECANOE RIVER	4.52
PULASKI	051201060608	INB066B_T1025	TIPPECANOE RIVER	INB0668_02	TIPPECANOE RIVER	11.56
PULASKI	051201060608	NA-New reach indexed at high resolution		INB0668_02	TIPPECANOE RIVER	11.56
PULASKI	051201060608	NA-New reach indexed at high resolution		INB0668_T1003	LEIDENDECKER DITCH	3.07
FULTON	051201060701	INB0671_00	MILL CREEK	INB0671_01	MILL CREEK	12.35
FULTON	051201060701	INB0671_T1001	MILL CREEK-UNNAMED TRIBUTARY	INB0671_01	MILL CREEK	12.35

COUNTY	12-DIGIT HYDROLOGIC UNIT CODE	2010 AUID (RETIRED)	2010 AU NAME (RETIRED)	2012 AUID	2012 AU NAME	2012 AUID SIZE (MILES)
FULTON	051201060701	INB0671_T1002	FRY DITCH	INB0671_01	MILL CREEK	12.35
FULTON	051201060701	INB0671_T1003	RENTSCHLER DITCH	INB0671_T1007	RENTSCHLER DITCH	3.25
FULTON	051201060701	INB0671_T1004	ROUCH DITCH	INB0671_01	MILL CREEK	12.35
FULTON	051201060701	INB0671_T1005	CONN FRED DITCH	INB0671_T1008	OVERMYER DITCH	4.37
FULTON	051201060701	INB0671_T1006	OVERMYER DITCH	INB0671_T1008	OVERMYER DITCH	4.37
FULTON	051201060702	INB0672_00	MILL CREEK	INB0672_01	MILL CREEK	8.91
FULTON	051201060702	INB0672_T1001	CONN DITCH	INB0672_T1007	OLMSTEAD DITCH	8.82
FULTON	051201060702	INB0672_T1002	REED OLMSTEAD DITCH	INB0672_T1007	OLMSTEAD DITCH	8.82
FULTON	051201060702	INB0672_T1003	DEWEESE DITCH	INB0672_T1007	OLMSTEAD DITCH	8.82
FULTON	051201060702	INB0672_T1004	ROUCH DITCH	INB0672_01	MILL CREEK	8.91
FULTON	051201060702	INB0672_T1005	FRIEDRICK DITCH	INB0672_T1009	CALLAHAN DITCH	3.76
FULTON	051201060702	INB0672_T1006	CALLAHAN DITCH	INB0672_T1009	CALLAHAN DITCH	3.76
FULTON	051201060702	NA-New reach indexed at high resolution		INB0672_01	MILL CREEK	8.91
FULTON	051201060702	NA-New reach indexed at high resolution		INB0672_T1007	OLMSTEAD DITCH	8.82
FULTON	051201060702	NA-New reach indexed at high resolution		INB0672_T1009	CALLAHAN DITCH	3.76
PULASKI	051201060703	INB0674_00	LITTLE MILL CREEK (FULTON)	INB0673_02	MILL CREEK	14.95
FULTON	051201060703	INB0674_00	LITTLE MILL CREEK (FULTON)	INB0673_T1007	SMITH DITCH	2.21
PULASKI	051201060703	INB0674_00	LITTLE MILL CREEK (FULTON)	INB0673_T1008	JORDAN DITCH	3.26
PULASKI	051201060703	INB0674_00	LITTLE MILL CREEK (FULTON)	INB0673_T1009	SLICK DITCH	3.27
PULASKI	051201060703	INB0674_00	LITTLE MILL CREEK (FULTON)	INB0673_T1010	WARD DTICH	2.53
FULTON	051201060704	INB0673_00	MILL CREEK (UPSTREAM OF CR 730)	INB0674_01	MILL CREEK	19.33

COUNTY	12-DIGIT HYDROLOGIC UNIT CODE	2010 AUID (RETIRED)	2010 AU NAME (RETIRED)	2012 AUID	2012 AU NAME	2012 AUID SIZE (MILES)
FULTON	051201060704	INB0673_01	MILL CREEK (DOWNSTREAM OF CR 730)	INB0674_01	MILL CREEK	19.33
FULTON	051201060704	INB0673_T1001	WILSON DITCH	INB0674_01	MILL CREEK	19.33
FULTON	051201060704	INB0673_T1002	WILSON DITCH	INB0674_01	MILL CREEK	19.33
FULTON	051201060704	INB0673_T1003	SNEPP GILLESPIE DITCH-UNNAMED TRIBUTARY	INB0674_T1001	GILLESPIE DITCH	3.97
FULTON	051201060704	INB0673_T1004	SNEPP GILLESPIE DITCH	INB0674_T1001	GILLESPIE DITCH	3.97
FULTON	051201060704	INB0673_T1005	TROUTMAN HOGAN DITCH	INB0674_T1002	HOGAN DITCH	3.49
FULTON	051201060704	INB0673_T1006	MILL CREEK-UNNAMED TRIBUTARY	INB0674_01	MILL CREEK	19.33
PULASKI	051201060704	INB0675_00	MILL CREEK	INB0675_01	MILL CREEK	3.04
PULASKI	051201060705	INB0675_T1001	MILL CREEK-UNNAMED TRIBUTARY	INB0675_T1005	MILL CREEK - UNNAMED TRIBUTARY	1.17
PULASKI	051201060705	INB0675_T1002	GRAFFIS DITCH	INB0675_T1006	GRAFFIS DITCH	4.56
PULASKI	051201060705	INB0675_T1003	HUMES DITCH	INB0675_T1007	PRATHER DITCH	12.90
PULASKI	051201060705	INB0675_T1004	PRATHER DITCH	INB0675_T1007	PRATHER DITCH	12.90
PULASKI	051201060705	NA-New reach indexed at high resolution		INB0675_T1007	PRATHER DITCH	12.90
FULTON	051201060801	INB0692_00	GRASSY CREEK	INB0681_01	GRASSY CREEK	19.94
FULTON	051201060801	INB0692_T1001	MARONEY DITCH	INB0681_01	GRASSY CREEK	19.94
FULTON	051201060801	INB0692_T1002	COSTELLO DITCH-CLARY DITCH	INB0681_T1001	COSTELLO DITCH	3.91
FULTON	051201060801	INB0693_00	GRASSY CREEK-WALSH DITCH	INB0681_01	GRASSY CREEK	19.94
FULTON	051201060801	INB0693_00	GRASSY CREEK-WALSH DITCH	INB0681_T1003	WALSH DITCH	5.81
PULASKI	051201060801	INB0693_00	GRASSY CREEK-WALSH DITCH	INB0681_T1004	SHANLEY DITCH	3.12
FULTON	051201060801	NA-New reach indexed at high resolution		INB0681_01	GRASSY CREEK	19.94
FULTON	051201060801	NA-New reach indexed at high resolution		INB0681_T1003	WALSH DITCH	5.81

COUNTY	12-DIGIT HYDROLOGIC UNIT CODE	2010 AUID (RETIRED)	2010 AU NAME (RETIRED)	2012 AUID	2012 AU NAME	2012 AUID SIZE (MILES)
CASS	051201060802	INB0691_00	INDIAN CREEK-HEADWATERS (PULASKI)	INB0682_01	INDIAN CREEK	8.98
CASS	051201060802	INB0691_00	INDIAN CREEK-HEADWATERS (PULASKI)	INB0682_T1001	INDIAN CREEK - UNNAMED TRIBUTARY	2.79
FULTON	051201060802	INB0691_00	INDIAN CREEK-HEADWATERS (PULASKI)	INB0682_T1002	INDIAN CREEK - UNNAMED TRIBUTARY	3.76
CASS	051201060802	NA-New reach indexed at high resolution		INB0682_T1001	INDIAN CREEK - UNNAMED TRIBUTARY	2.79
CASS	051201060803	INB0695_00	LITTLE INDIAN CREEK-FREDERICKS DITCH	INB0683_01	LITTLE INDIAN CREEK	6.27
CASS	051201060803	INB0695_00	LITTLE INDIAN CREEK-FREDERICKS DITCH	INB0683_02	FREDRICKS DITCH	4.86
CASS	051201060803	NA-New reach indexed at high resolution		INB0683_01	LITTLE INDIAN CREEK	6.27
CASS	051201060804	INB0696_00	LITTLE INDIAN CREEK-STRUBER/HANCOCK/KENNEL DT	INB0684_01	LITTLE INDIAN CREEK	12.42
CASS	051201060804	INB0696_00	LITTLE INDIAN CREEK-STRUBER/HANCOCK/KENNEL DT	INB0684_T1001	STRUBHAR DITCH	5.39
CASS	051201060804	INB0696_00	LITTLE INDIAN CREEK-STRUBER/HANCOCK/KENNEL DT	INB0684_T1002	HANCOCK DITCH	5.96
CASS	051201060804	INB0696_00	LITTLE INDIAN CREEK-STRUBER/HANCOCK/KENNEL DT	INB0684_T1003	KENNEL DITCH	4.46
CASS	051201060804	NA-New reach indexed at high resolution		INB0684_01	LITTLE INDIAN CREEK	12.42
CASS	051201060804	NA-New reach indexed at high resolution		INB0684_01A	LITTLE INDIAN CREEK - UNNAMED TIRUBTARY	0.72
PULASKI	051201060805	INB0694_00	INDIAN CREEK-THORNHOPE	INB0685_01	INDIAN CREEK	17.61
CASS	051201060805	INB0694_00	INDIAN CREEK-THORNHOPE	INB0685_T1001	INDIAN CREEK - UNNAMED TRIBUTARY	3.84
WHITE	051201060805	INB0694_00	INDIAN CREEK-THORNHOPE	INB0685_T1002	INDIAN CREEK - UNNAMED TRIBUTARY	1.57
PULASKI	051201060805	INB0694_00	INDIAN CREEK-THORNHOPE	INB0685_T1003	BONNELL NO 2 DITCH	2.79
PULASKI	051201060805	INB0697_00	INDIAN CREEK-OUTLET (PULASKI)	INB0685_01	INDIAN CREEK	17.61
PULASKI	051201060805	INB0697_00	INDIAN CREEK-OUTLET (PULASKI)	INB0685_T1004	INDIAN CREEK - UNNAMED TRIBUTARY	2.34
WHITE	051201060805	INB0697_00	INDIAN CREEK-OUTLET (PULASKI)	INB0685_T1005	INDIAN CREEK - UNNAMED TRIBUTARY	2.72
PULASKI	051201060805	NA-New reach indexed at high resolution		INB0685_01	INDIAN CREEK	17.61

COUNTY	12-DIGIT HYDROLOGIC UNIT CODE	2010 AUID (RETIRED)	2010 AU NAME (RETIRED)	2012 AUID	2012 AU NAME	2012 AUID SIZE (MILES)
PULASKI	051201060805	NA-New reach indexed at high resolution		INB0685_T1003A	BONNELL NO 2 DITCH - UNNAMED TRIBUTARY	0.26
PULASKI	051201060901	INB066A_00	QUIGLEY MARSH DITCH	INB0691_01	AGNEW DITCH	31.46
PULASKI	051201060901	INB0681_00	AGNEW DITCH - HOOVER DITCH	INB0691_01	AGNEW DITCH	31.46
PULASKI	051201060901	INB0681_00	AGNEW DITCH - HOOVER DITCH	INB0691_T1001	COX DITCH	4.27
PULASKI	051201060901	INB0681_00	AGNEW DITCH - HOOVER DITCH	INB0691_T1002	HOOVER DITCH	13.13
PULASKI	051201060901	INB0682_00	TIPPECANOE RIVER - AGNEW DITCH - MOSS DITCH	INB0691_01	AGNEW DITCH	31.46
PULASKI	051201060901	INB0682_00	TIPPECANOE RIVER - AGNEW DITCH - MOSS DITCH	INB0691_T1003	MOSS DITCH	9.08
PULASKI	051201060901	INB0682_00	TIPPECANOE RIVER - AGNEW DITCH - MOSS DITCH	INB0691_T1004	SMITH DITCH	11.79
PULASKI	051201060901	NA-New reach indexed at high resolution		INB0691_01	AGNEW DITCH	31.46
PULASKI	051201060901	NA-New reach indexed at high resolution		INB0691_T1003	MOSS DITCH	9.08
PULASKI	051201060902	INB0683_00	MUD CREEK - HOFFMAN DITCH	INB0692_01	MUD CREEK	14.13
PULASKI	051201060902	INB0683_00	MUD CREEK - HOFFMAN DITCH	INB0692_T1004	HOFFMAN DITCH	5.80
PULASKI	051201060902	NA-New reach indexed at high resolution		INB0692_01	MUD CREEK	14.13
PULASKI	051201060903	INB0682_00	TIPPECANOE RIVER - AGNEW DITCH - MOSS DITCH	INB0693_T1001	GISE DITCH	4.36
PULASKI	051201060903	INB0682_M1026	TIPPECANOE RIVER	INB0693_01	TIPPECANOE RIVER	7.45
PULASKI	051201060903	INB0684_00	TIPPECANOE RIVER - BUDD FISHER DITCH	INB0693_T1002	FISHER DITCH	32.77
PULASKI	051201060903	INB0684_00	TIPPECANOE RIVER - BUDD FISHER DITCH	INB0693_T1003	FRANKS DITCH	9.57
PULASKI	051201060903	INB0684_00	TIPPECANOE RIVER - BUDD FISHER DITCH	INB0693_T1004	DUTTON DITCH	5.52
PULASKI	051201060903	INB0684_00	TIPPECANOE RIVER - BUDD FISHER DITCH	INB0693_T1005	MUD CREEK - UNNAMED TRIBUTARY	4.80
PULASKI	051201060903	INB0684_00	TIPPECANOE RIVER - BUDD FISHER DITCH	INB0693_T1006	MUD CREEK - UNNAMED TRIBUTARY	4.25
PULASKI	051201060903	INB0684_M1027	TIPPECANOE RIVER	INB0693_02	TIPPECANOE RIVER	4.13

COUNTY	12-DIGIT HYDROLOGIC UNIT CODE	2010 AUID (RETIRED)	2010 AU NAME (RETIRED)	2012 AUID	2012 AU NAME	2012 AUID SIZE (MILES)
PULASKI	051201060903	NA-New reach indexed at high resolution		INB0693_01	TIPPECANOE RIVER	7.45
PULASKI	051201060903	NA-New reach indexed at high resolution		INB0693_T1004	DUTTON DITCH	5.52
PULASKI	051201060903	NA-New reach indexed at high resolution		INB0693_T1006	MUD CREEK - UNNAMED TRIBUTARY	4.25
PULASKI	051201060904	INB0685_00	DICKEY CREEK	INB0694_T1001	DICKEY CREEK	17.42
PULASKI	051201060904	INB0686_00	TIPPECANOE RIVER - STOUT DITCH	INB0694_T1002	STOUT DITCH	27.07
PULASKI	051201060904	INB0686_00	TIPPECANOE RIVER - STOUT DITCH	INB0694_T1003	TIPPECANOE RIVER - UNNAMED TRIBUTARY	3.64
PULASKI	051201060904	INB0686_M1028	TIPPECANOE RIVER	INB0694_01	TIPPECANOE RIVER	3.56
PULASKI	051201060904	NA-New reach indexed at high resolution		INB0694_01	TIPPECANOE RIVER	3.56
STARKE	051201061001	INB06B2_00	SCHOLTZ DITCH	INB06A1_01	SCHOLTZ DITCH	24.51
STARKE	051201061001	INB06B2_00	SCHOLTZ DITCH	INB06A1_T1001	WEST ARM	7.86
PULASKI	051201061001	INB06B2_00	SCHOLTZ DITCH	INB06A1_T1002	SCHOLTZ DITCH - UNNAMED TRIBUTARY	4.09
PULASKI	051201061001	INB06B2_00	SCHOLTZ DITCH	INB06A1_T1003	ECKERT DITCH	9.23
PULASKI	051201061001	INB06B2_00	SCHOLTZ DITCH	INB06A1_T1004	SELMER DITCH	2.78
PULASKI	051201061001	INB06B2_00	SCHOLTZ DITCH	INB06A1_T1006	STROMBERG-TETZLOFF DITCH	12.32
PULASKI	051201061001	INB06B2_00	SCHOLTZ DITCH	INB06A1_T1007	MCCAULIFF DITCH	3.63
PULASKI	051201061001	INB06B2_00	SCHOLTZ DITCH	INB06A1_T1008	STEFFEL DITCH	7.46
STARKE	051201061001	NA-New reach indexed at high resolution		INB06A1_01	SCHOLTZ DITCH	24.51
PULASKI	051201061001	NA-New reach indexed at high resolution		INB06A1_01	SCHOLTZ DITCH	24.51
STARKE	051201061001	NA-New reach indexed at high resolution		INB06A1_T1001	WEST ARM	7.86
PULASKI	051201061001	NA-New reach indexed at high resolution		INB06A1_T1004	SELMER DITCH	2.78
PULASKI	051201061001	NA-New reach indexed at high resolution		INB06A1_T1005	BARKER DITCH	9.67

COUNTY	12-DIGIT HYDROLOGIC UNIT CODE	2010 AUID (RETIRED)	2010 AU NAME (RETIRED)	2012 AUID	2012 AU NAME	2012 AUID SIZE (MILES)
PULASKI	051201061001	NA-New reach indexed at high resolution		INB06A1_T1007	MCCAULIFF DITCH	3.63
PULASKI	051201061001	NA-New reach indexed at high resolution		INB06A1_T1008	STEFFEL DITCH	7.46
PULASKI	051201061002	INB06B1_00	BIG MONON DITCH - HEADWATERS	INB06A2_03	BIG MONON DITCH	29.16
STARKE	051201061002	INB06B1_00	BIG MONON DITCH - HEADWATERS	INB06A2_T1005	SHARP DITCH	8.19
PULASKI	051201061002	INB06B1_00	BIG MONON DITCH - HEADWATERS	INB06A2_T1006	BIG MONON DITCH - UNNAMED TRIBUTARY	6.96
PULASKI	051201061002	INB06B1_00	BIG MONON DITCH - HEADWATERS	INB06A2_T1007	BIG MONON DITCH - UNNAMED TRIBUTARY	6.73
PULASKI	051201061002	INB06B3_00	BIG MONON DITCH - DRESSKE DITCH	INB06A2_03	BIG MONON DITCH	29.16
PULASKI	051201061002	INB06B3_00	BIG MONON DITCH - DRESSKE DITCH	INB06A2_T1009	EMMETT DITCH	21.12
PULASKI	051201061002	INB06B3_00	BIG MONON DITCH - DRESSKE DITCH	INB06A2_T1010	DRESSLER DITCH	14.03
PULASKI	051201061002	INB06B3_00	BIG MONON DITCH - DRESSKE DITCH	INB06A2_T1011	BIG MONON DITCH - UNNAMED TRIBUTARY	4.23
PULASKI	051201061002	NA-New reach indexed at high resolution		INB06A2_03	BIG MONON DITCH	29.16
STARKE	051201061002	NA-New reach indexed at high resolution		INB06A2_T1005	SHARP DITCH	8.19
PULASKI	051201061002	NA-New reach indexed at high resolution		INB06A2_T1009	EMMETT DITCH	21.12
PULASKI	051201061003	INB06B4_00	BIG MONON DITCH - THOMPSON DITCH	INB06A3_01	BIG MONON DITCH	8.83
PULASKI	051201061003	INB06B4_00	BIG MONON DITCH - THOMPSON DITCH	INB06A3_T1001	THOMPSON DITCH	18.42
PULASKI	051201061003	INB06B4_00	BIG MONON DITCH - THOMPSON DITCH	INB06A3_T1002	THOMPSON DITCH - UNNAMED TRIBUTARY	3.53
PULASKI	051201061003	INB06B4_00	BIG MONON DITCH - THOMPSON DITCH	INB06A3_T1003	HUNTER BRANCH	5.05
PULASKI	051201061003	INB06B4_00	BIG MONON DITCH - THOMPSON DITCH	INB06A3_T1004	THOMPSON DITCH - UNNAMED TRIBUTARY	3.12
STARKE	051201061003	INB06B4_00	BIG MONON DITCH - THOMPSON DITCH	INB06A3_T1005	THOMPSON BRANCH	1.97
PULASKI	051201061003	INB06B4_00	BIG MONON DITCH - THOMPSON DITCH	INB06A3_T1006	STELTER DITCH	2.58
PULASKI	051201061003	INB06B4_00	BIG MONON DITCH - THOMPSON DITCH	INB06A3_T1007	KOEPKE DITCH	4.51

COUNTY	12-DIGIT HYDROLOGIC UNIT CODE	2010 AUID (RETIRED)	2010 AU NAME (RETIRED)	2012 AUID	2012 AU NAME	2012 AUID SIZE (MILES)
PULASKI	051201061004	INB06B5_00	BIG MONON DITCH - LINCOLN DITCH	INB06A4_T1002	LINCOLN DITCH	23.04
PULASKI	051201061004	INB06B5_00	BIG MONON DITCH - LINCOLN DITCH	INB06A4_T1003	FRITZ DITCH	3.28
PULASKI	051201061004	INB06B5_00	BIG MONON DITCH - LINCOLN DITCH	INB06A4_T1004	MOHLER DITCH	8.33
PULASKI	051201061004	INB06B8_00	BIG MONON DITCH - LOWER ATRIUM DITCH/ STEIN DITCH	INB06A4_01	BIG MONON DITCH	1.23
PULASKI	051201061004	INB06B8_00	BIG MONON DITCH - LOWER ATRIUM DITCH/ STEIN DITCH	INB06A4_T1001	LIZENRY DITCH	11.68
PULASKI	051201061005	INB06B6_00	ATRIUM DITCH - STUMP DITCH	INB06A5_01	ANTRIM DITCH	14.95
PULASKI	051201061005	INB06B6_00	ATRIUM DITCH - STUMP DITCH	INB06A5_T1001	ANTRIM DITCH - UNNAMED TRIBUTARY	5.58
JASPER	051201061005	INB06B6_00	ATRIUM DITCH - STUMP DITCH	INB06A5_T1002	ANTRIM DITCH - UNNAMED TRIBUTARY	11.95
PULASKI	051201061005	INB06B6_00	ATRIUM DITCH - STUMP DITCH	INB06A5_T1003	ANTRIM DITCH - UNNAMED TRIBUTARY	3.98
PULASKI	051201061005	INB06B6_00	ATRIUM DITCH - STUMP DITCH	INB06A5_T1004	ANTHONY DITCH	17.16
PULASKI	051201061005	INB06B7_00	ATRIUM DITCH - DUNKER DITCH	INB06A5_01	ANTRIM DITCH	14.95
PULASKI	051201061005	INB06B7_00	ATRIUM DITCH - DUNKER DITCH	INB06A5_T1005	MADAUS DITCH	5.19
PULASKI	051201061005	INB06B7_00	ATRIUM DITCH - DUNKER DITCH	INB06A5_T1006	COX DITCH	2.14
PULASKI	051201061005	INB06B7_00	ATRIUM DITCH - DUNKER DITCH	INB06A5_T1007	DUNKER DITCH	21.13
PULASKI	051201061005	INB06B8_00	BIG MONON DITCH - LOWER ATRIUM DITCH/ STEIN DITCH	INB06A5_01	ANTRIM DITCH	14.95
PULASKI	051201061005	NA-New reach indexed at high resolution		INB06A5_01	ANTRIM DITCH	14.95
PULASKI	051201061006	INB06B9_00	MOSLEY DITCH - MOSLEY BRANCH	INB06A6_01	MOSLEY DITCH	11.34
PULASKI	051201061006	INB06B9_00	MOSLEY DITCH - MOSLEY BRANCH	INB06A6_T1001	HANSELL DITCH	11.15
PULASKI	051201061006	INB06B9_00	MOSLEY DITCH - MOSLEY BRANCH	INB06A6_T1002	MOSLEY BRANCH	9.16
PULASKI	051201061007	INB06B8_00	BIG MONON DITCH - LOWER ATRIUM DITCH/ STEIN DITCH	INB06A7_01	BIG MONON DITCH	8.33
PULASKI	051201061007	INB06B8_00	BIG MONON DITCH - LOWER ATRIUM DITCH/ STEIN DITCH	INB06A7_T1001	TIEDE DITCH	3.34

COUNTY	12-DIGIT HYDROLOGIC UNIT CODE	2010 AUID (RETIRED)	2010 AU NAME (RETIRED)	2012 AUID	2012 AU NAME	2012 AUID SIZE (MILES)
PULASKI	051201061007	INB06B8_00	BIG MONON DITCH - LOWER ATRIUM DITCH/ STEIN DITCH	INB06A7_T1002	BIG MONON DITCH - UNNAMED TRIBUTARY	2.36
PULASKI	051201061007	INB06B8_00	BIG MONON DITCH - LOWER ATRIUM DITCH/ STEIN DITCH	INB06A7_T1003	STEIN DITCH	11.19
PULASKI	051201061007	INB06B8_00	BIG MONON DITCH - LOWER ATRIUM DITCH/ STEIN DITCH	INB06A7_T1004	MALCHOW DITCH	1.40
PULASKI	051201061007	INB06BA_00	BIG MONON DITCH	INB06A7_01	BIG MONON DITCH	8.33
PULASKI	051201061007	INB06BA_T1001	HUBBELL DITCH	INB06A7_T1005	HUBBELL DITCH	2.60
PULASKI	051201061007	INB06BA_T1002	BIG MONON DITCH-UNNAMED TRIBUTARY	INB06A7_T1007	BIG MONON DITCH - UNNAMED TRIBUTARY	2.29
PULASKI	051201061007	INB06BA_T1003	PELSEY DITCH	INB06A7_T1008	PELSEY DITCH	8.07
PULASKI	051201061007	NA-New reach indexed at high resolution		INB06A7_T1003	STEIN DITCH	11.19
PULASKI	051201061007	NA-New reach indexed at high resolution		INB06A7_T1006	BIG MONON DITCH - UNNAMED TRIBUTARY	1.61
WHITE	051201061008	INB06BB_00	BIG MONON DITCH	INB06A9_01	BIG MONON DITCH	13.63
WHITE	051201061008	INB06BB_T1001	BIG MONON CREEK	INB06A9_T1004	MONON CREEK	5.15
PULASKI	051201061008	INB06BB_T1003	BIG MONON DITCH-UNNAMED TRIBUTARY	INB06A9_T1001	BIG MONON DITCH - UNNAMED TRIBUTARY	3.05
PULASKI	051201061008	INB06BB_T1004	BIG MONON DITCH-UNNAMED TRIBUTARY	INB06A9_T1002	BIG MONON DITCH - UNNAMED TRIBUTARY	1.24
PULASKI	051201061008	INB06BB_T1005	BIG MONON DITCH-UNNAMED TRIBUTARY	INB06A9_T1003	BIG MONON DITCH - UNNAMED TRIBUTARY	2.04
WHITE	051201061008	NA-New reach indexed at high resolution		INB06A9_01	BIG MONON DITCH	13.63
PULASKI	051201061008	NA-New reach indexed at high resolution		INB06A9_T1005	BIG MONON DITCH - UNNAMED TRIBUTARY	1.48
WHITE	051201061101	INB06C2_00	MCKILLIP DITCH - KESLER DITCH	INB06B1_01	MCKILLIP DITCH	25.36
WHITE	051201061101	INB06C2_00	MCKILLIP DITCH - KESLER DITCH	INB06B1_T1001	KESLER DITCH	8.48
WHITE	051201061101	INB06C2_00	MCKILLIP DITCH - KESLER DITCH	INB06B1_T1002	BLANCHARD DITCH	7.31
WHITE	051201061101	INB06C2_00	MCKILLIP DITCH - KESLER DITCH	INB06B1_T1003	MCKILLIP DITCH - UNNAMED TRIBUTARY	3.82
WHITE	051201061101	INB06C2_00	MCKILLIP DITCH - KESLER DITCH	INB06B1_T1004	MCKILLIP BRANCH DITCH	6.12

COUNTY	12-DIGIT HYDROLOGIC UNIT CODE	2010 AUID (RETIRED)	2010 AU NAME (RETIRED)	2012 AUID	2012 AU NAME	2012 AUID SIZE (MILES)
WHITE	051201061101	NA-New reach indexed at high resolution		INB06B1_01	MCKILLIP DITCH	25.36
PULASKI	051201061102	INB06BC_00	HILL DITCH	INB06B2_01	HILL DITCH	14.50
PULASKI	051201061102	INB06BC_00	HILL DITCH	INB06B2_T1001	HILL DITCH - UNNAMED TRIBUTARY	1.36
JASPER	051201061102	INB06BC_00	HILL DITCH	INB06B2_T1002	HILL DITCH - UNNAMED TRIBUTARY	1.12
PULASKI	051201061102	INB06BC_00	HILL DITCH	INB06B2_T1003	STAMP DITCH	1.68
PULASKI	051201061102	INB06BC_00	HILL DITCH	INB06B2_T1004	HILL DITCH - UNNAMED TRIBUTARY	2.06
JASPER	051201061102	NA-New reach indexed at high resolution		INB06B2_T1002	HILL DITCH - UNNAMED TRIBUTARY	1.12
WHITE	051201061103	INB06C3_00	MCKILLIP DITCH - MONON	INB06B3_01	MCKILLIP DITCH	10.93
WHITE	051201061103	INB06C3_00	MCKILLIP DITCH - MONON	INB06B3_T1001	MCKILLIP DITCH - UNNAMED TRIBUTARY	2.26
WHITE	051201061103	INB06C3_00	MCKILLIP DITCH - MONON	INB06B3_T1002	MCKILLIP DITCH - UNNAMED TRIBUTARY	3.62
WHITE	051201061103	INB06C3_00	MCKILLIP DITCH - MONON	INB06B3_T1003	MARTIN DITCH	1.38
WHITE	051201061103	INB06C3_00	MCKILLIP DITCH - MONON	INB06B3_T1004	SILLS DITCH	3.42
WHITE	051201061103	INB06C3_00	MCKILLIP DITCH - MONON	INB06B3_T1005	MCKILLIP DITCH - UNNAMED TRIBUTARY	1.75
WHITE	051201061103	NA-New reach indexed at high resolution		INB06B3_T1004	SILLS DITCH	3.42
WHITE	051201061104	INB06BD_00	BROWN DITCH	INB06B4_T1002	BROWN DITCH	22.70
WHITE	051201061104	INB06BD_01	HILL DITCH	INB06B4_02	HILL DITCH	1.43
WHITE	051201061104	INB06BD_02	BIG MONON CREEK	INB06B4_01	BIG MONON DITCH	14.34
WHITE	051201061104	INB06BD_T1002	BROWN DITCH-UNNAMED TRIBUTARY DITCHES	INB06B4_T1004	HILL DITCH - UNNAMED TRIBUTARY	3.02
WHITE	051201061104	INB06BD_T1003	BROWN DITCH (JASPER-PULASKI CO LINE)-UNNAMED TRIBUTARY	INB06B4_T1003	HILL DITCH - UNNAMED TRIBUTARY	2.39
WHITE	051201061104	INB06BD_T1006	CARLSON DITCH	INB06B4_T1001	CARLSON DITCH	2.28
WHITE	051201061104	INB06BD_T1007	RUTH DITCH	INB06B4_T1005	RUTH DITCH	3.25

COUNTY	12-DIGIT HYDROLOGIC UNIT CODE	2010 AUID (RETIRED)	2010 AU NAME (RETIRED)	2012 AUID	2012 AU NAME	2012 AUID SIZE (MILES)
WHITE	051201061104	INB06C3_00	MCKILLIP DITCH - MONON	INB06B4_01	BIG MONON DITCH	14.34
WHITE	051201061104	NA-New reach indexed at high resolution		INB06B4_01	BIG MONON DITCH	14.34
WHITE	051201061104	NA-New reach indexed at high resolution		INB06B4_T1002	BROWN DITCH	22.70
WHITE	051201061104	NA-New reach indexed at high resolution		INB06B4_T1003	HILL DITCH - UNNAMED TRIBUTARY	2.39
PULASKI	051201061201	INB06A_00		INB06C1_T1001	SWINGLE DITCH	13.53
PULASKI	051201061201	INB06A1_00	TIPPECANOE RIVER-WELTZIN DT-SWINGLE DT	INB06C1_T1001	SWINGLE DITCH	13.53
PULASKI	051201061201	INB06A1_00	TIPPECANOE RIVER-WELTZIN DT-SWINGLE DT	INB06C1_T1002	WELTZIN DITCH	26.96
WHITE	051201061201	INB06A2_02	TIPPECANOE RIVER-UNNAMED TRIBUTARY	INB06C1_T1004	TIPPECANOE RIVER - UNNAMED TRIBUTARY	5.51
WHITE	051201061201	INB06A2_M1095	TIPPECANOE RIVER	INB06C1_01	TIPPECANOE RIVER	7.98
WHITE	051201061201	INB06A2_T1002	HEADLEE DITCH	INB06C1_T1003	HEADLEE DITCH	17.99
WHITE	051201061201	NA-New reach indexed at high resolution		INB06C1_01	TIPPECANOE RIVER	7.98
WHITE	051201061202	INB06A3_00	Harp Ditch and other tributaries	INB06C2_T1001	HARP DITCH	18.50
PULASKI	051201061202	INB06A3_00	Harp Ditch and other tributaries	INB06C2_T1002	HARP DITCH - UNNAMED TRIBUTARY	4.82
WHITE	051201061202	INB06A3_00	Harp Ditch and other tributaries	INB06C2_T1003	TIPPECANOE RIVER - UNNAMED TRIBUARY	9.91
WHITE	051201061202	INB06A3_00	Harp Ditch and other tributaries	INB06C2_T1004	TIPPECANOE RIVER - UNNAMED TRIBUARY	3.70
WHITE	051201061203	INB06C4_00	HOAGLAND DITCH - HEADWATERS	INB06C3_01	HOGLAND DITCH	11.56
WHITE	051201061204	INB06C6_00	HOAGLAND DITCH - WINTERS DITCH	INB06C4_01	HOGLAND DITCH	8.79
WHITE	051201061204	INB06C6_00	HOAGLAND DITCH - WINTERS DITCH	INB06C4_T1001	WINTERS DITCH	4.01
WHITE	051201061205	INB06C7_00	HOAGLAND DITCH - MINCH DITCH	INB06C5_01	HOGLAND DITCH	24.09
WHITE	051201061205	INB06C7_00	HOAGLAND DITCH - MINCH DITCH	INB06C5_T1001	MINCH DITCH	10.91
WHITE	051201061205	INB06C8_00	HOAGLAND DITCH	INB06C5_01	HOGLAND DITCH	24.09

COUNTY	12-DIGIT HYDROLOGIC UNIT CODE	2010 AUID (RETIRED)	2010 AU NAME (RETIRED)	2012 AUID	2012 AU NAME	2012 AUID SIZE (MILES)
WHITE	051201061205	INB06C8_00	HOAGLAND DITCH	INB06C5_T1002	ROBINSON DITCH	4.21
WHITE	051201061205	NA-New reach indexed at high resolution		INB06C5_01	HOGLAND DITCH	24.09
WHITE	051201061206	INB06D2_00	LAKE SHAFER - KEANS CREEK - BURGETT DITCH	INB06C6_01	KEANS CREEK	27.97
WHITE	051201061206	INB06D2_00	LAKE SHAFER - KEANS CREEK - BURGETT DITCH	INB06C6_T1001	KEANS CREEK - UNNAMED TRIBUTARY	1.98
WHITE	051201061206	INB06D2_00	LAKE SHAFER - KEANS CREEK - BURGETT DITCH	INB06C6_T1002	KEANS CREEK - UNNAMED TRIBUTARY	7.46
WHITE	051201061207	INB06C9_00	HONEY CREEK - HEADWATERS (WHITE)	INB06C7_01	HONEY CREEK	37.25
WHITE	051201061207	INB06CA_00	FRASER DITCH	INB06C7_T1001	FRASER DITCH	17.94
WHITE	051201061207	NA-New reach indexed at high resolution		INB06C7_01	HONEY CREEK	37.25
WHITE	051201061208	INB06D1_00	TIPPECANOE RIVER (UPSTREAM OF TIMMONS DITCH)	INB06C8_01	TIPPECANOE RIVER	13.20
WHITE	051201061208	INB06D1_T1005	TIMMONS DITCH	INB06C8_T1002	TIMMONS DITCH	23.07
WHITE	051201061208	INB06D1_T1006	CARNAHAN DITCH NO 2	INB06C8_T1001	CARNAHAN DITCH	12.81
WHITE	051201061208	NA-New reach indexed at high resolution		INB06C8_01	TIPPECANOE RIVER	13.20
WHITE	051201061301	INB06E1_00	PIKE CREEK (WHITE)	INB06D1_02	PIKE CREEK	18.38
WHITE	051201061301	INB06E1_00	PIKE CREEK (WHITE)	INB06D1_T1009	HOUSTON DITCH	4.78
WHITE	051201061301	INB06E1_00	PIKE CREEK (WHITE)	INB06D1_T1010	PIKE CREEK - UNNAMED TRIBUTARY	3.36
WHITE	051201061301	INB06E1_00	PIKE CREEK (WHITE)	INB06D1_T1011	SUITS DITCH	5.18
WHITE	051201061302	INB06F1_00	BIG CREEK - BELL DITCH	INB06D2_T1002	SCIPIO DITCH	5.42
WHITE	051201061302	INB06F1_00	BIG CREEK - BELL DITCH	INB06D2_T1003	BELL DITCH	6.79
WHITE	051201061302	NA-New reach indexed at high resolution		INB06D2_01	BIG CREEK	11.60
WHITE	051201061302	NA-New reach indexed at high resolution		INB06D2_T1001A	BELL DITCH - UNNAMED DITCH	1.25
WHITE	051201061302	NA-New reach indexed at high resolution		INB06D2_T1001B	BELL DITCH - UNNAMED DITCH	1.29

COUNTY	12-DIGIT HYDROLOGIC UNIT CODE	2010 AUID (RETIRED)	2010 AU NAME (RETIRED)	2012 AUID	2012 AU NAME	2012 AUID SIZE (MILES)
WHITE	051201061303	INB06F2_00	BIG CREEK - DORSEY/ DIETER DITCHES	INB06D3_01	BIG CREEK	1.94
WHITE	051201061303	INB06F2_00	BIG CREEK - DORSEY/ DIETER DITCHES	INB06D3_T1001	SCHROEDER DITCH	1.60
WHITE	051201061303	INB06F2_00	BIG CREEK - DORSEY/ DIETER DITCHES	INB06D3_T1002	JOHNSON DITCH	8.63
WHITE	051201061303	INB06F2_00	BIG CREEK - DORSEY/ DIETER DITCHES	INB06D3_T1003	DORSEY DITCH	10.70
WHITE	051201061303	NA-New reach indexed at high resolution		INB06D3_T1003	DORSEY DITCH	10.70
WHITE	051201061304	INB06E2_00	LAKE FREEMAN TRIBUTARIES	INB06D4_T1001	CARTER DITCH	4.86
WHITE	051201061304	INB06E2_00	LAKE FREEMAN TRIBUTARIES	INB06D4_T1002	TIPPECANOE RIVER - UNNAMED TRIBUTARY	3.33
WHITE	051201061304	INB06E2_00	LAKE FREEMAN TRIBUTARIES	INB06D4_T1003	TIPPECANOE RIVER - UNNAMED TRIBUTARY	5.86
WHITE	051201061304	INB06E2_00	LAKE FREEMAN TRIBUTARIES	INB06D4_T1004	SNOW DITCH	10.41
WHITE	051201061304	INB06E2_M1093	TIPPECANOE RIVER	INB06D4_01	TIPPECANOE RIVER	18.57
WHITE	051201061305	INB06F3_00	BIG CREEK - MOUTH	INB06D5_01	BIG CREEK	14.72
WHITE	051201061305	INB06F4_00	SPRING CREEK (UPSTREAM OF EMGE DITCH)	INB06D6_01	SPRING CREEK	13.83
WHITE	051201061306	INB06F4_T1001	UNNAMED STREAM (NW OF CHALMERS, IN)	INB06D6_T1001A	EMERGE DITCH - UNNAMED TRIBUTARY	1.59
WHITE	051201061306	INB06F4_T1003	EMGE DITCH	INB06D6_T1001	EMERGE DITCH	3.53
WHITE	051201061307	INB06F6_00	RAYMAN DITCH	INB06D7_01	RAYMAN DITCH	10.20
WHITE	051201061307	INB06F6_02	MYERS DITCH (PRAIRIE TWP)	INB06D7_T1001	MYERS DITCH	7.32
WHITE	051201061308	INB06F7_00	MOOTS CREEK - CHILTON DITCH	INB06D8_T1001	CHILTON DITCH	5.30
WHITE	051201061308	INB06F8_00	MOOTS CREEK	INB06D8_01	MOOTS CREEK	28.30
WHITE	051201061308	NA-New reach indexed at high resolution		INB06D8_01	MOOTS CREEK	28.30
CARROLL	051201061309	INB06F5_M1094	TIPPECANOE RIVER	INB06D9_01	TIPPECANOE RIVER	31.63
TIPPECANOE	051201080101	INB0821_00	LOFLAND DITCH-PHILLIP DEWEY/STODDARD DITCHES	INB0811_01	LOFLAND DITCH	9.29

COUNTY	12-DIGIT HYDROLOGIC UNIT CODE	2010 AUID (RETIRED)	2010 AU NAME (RETIRED)	2012 AUID	2012 AU NAME	2012 AUID SIZE (MILES)
TIPPECANOE	051201080101	INB0821_00	LOFLAND DITCH-PHILLIP DEWEY/STODDARD DITCHES	INB0811_T1001	STODDARD DITCH	3.21
MONTGOMERY	051201080101	INB0821_00	LOFLAND DITCH-PHILLIP DEWEY/STODDARD DITCHES	INB0811_T1002	LOFLAND DITCH	4.48
MONTGOMERY	051201080101	INB0821_00	LOFLAND DITCH-PHILLIP DEWEY/STODDARD DITCHES	INB0811_T1003	LOFLAND DITCH	2.99
TIPPECANOE	051201080101	INB0822_00	ROMNEY FRALEY DITCH	INB0811_T1004	WEA CREEK	6.14
TIPPECANOE	051201080101	INB0822_00	ROMNEY FRALEY DITCH	INB0811_T1005	WEA CREEK	4.67
TIPPECANOE	051201080101	INB0822_00	ROMNEY FRALEY DITCH	INB0811_T1006	WEA CREEK	2.57
MONTGOMERY	051201080101	NA-New reach indexed at high resolution		INB0811_T1003	LOFLAND DITCH	2.99
TIPPECANOE	051201080101	NA-New reach indexed at high resolution		INB0811_T1006	WEA CREEK	2.57
TIPPECANOE	051201080102	INB0824_00	EAST BRANCH WEA CREEK-HEADWATERS	INB0812_01	WEA CREEK EAST BRANCH	13.89
TIPPECANOE	051201080102	INB0824_00	EAST BRANCH WEA CREEK-HEADWATERS	INB0812_T1001	WEA CREEK EAST BRANCH	3.43
TIPPECANOE	051201080102	INB0825_00	EAST BRANCH WEA CREEK-PLATT DITCH	INB0812_01	WEA CREEK EAST BRANCH	13.89
TIPPECANOE	051201080102	INB0825_00	EAST BRANCH WEA CREEK-PLATT DITCH	INB0812_T1002	PLATT DITCH	6.01
TIPPECANOE	051201080102	INB0825_00	EAST BRANCH WEA CREEK-PLATT DITCH	INB0812_T1003	BLICKENSTAFF DITCH	2.82
TIPPECANOE	051201080102	NA-New reach indexed at high resolution		INB0812_01	WEA CREEK EAST BRANCH	13.89
TIPPECANOE	051201080102	NA-New reach indexed at high resolution		INB0812_01	WEA CREEK EAST BRANCH	13.89
TIPPECANOE	051201080102	NA-New reach indexed at high resolution		INB0812_T1002	PLATT DITCH	6.01
TIPPECANOE	051201080103	INB0823_00	WEA CREEK-HAYWOOD/KELLERMAN LEAMING DITCHES	INB0813_T1006	WEA CREEK	2.20
TIPPECANOE	051201080103	INB0823_00	WEA CREEK-HAYWOOD/KELLERMAN LEAMING DITCHES	INB0813_T1007	WEA CREEK	1.35
TIPPECANOE	051201080103	INB0823_T1044	WEA CREEK	INB0813_03	WEA CREEK	7.62
TIPPECANOE	051201080103	NA-New reach indexed at high resolution		INB0813_03	WEA CREEK	7.62
TIPPECANOE	051201080103	NA-New reach indexed at high resolution		INB0813_T1005	WEA CREEK - UNNAMED TRIBUTARY	3.93

COUNTY	12-DIGIT HYDROLOGIC UNIT CODE	2010 AUID (RETIRED)	2010 AU NAME (RETIRED)	2012 AUID	2012 AU NAME	2012 AUID SIZE (MILES)
TIPPECANOE	051201080103	NA-New reach indexed at high resolution		INB0813_T1006	WEA CREEK	2.20
TIPPECANOE	051201080103	NA-New reach indexed at high resolution		INB0813_T1006A	WEA CREEK	0.63
TIPPECANOE	051201080104	INB0827_T1013	ELLIOT DITCH	INB0814_01	ELLIOT DITCH	7.56
TIPPECANOE	051201080104	NA-New reach indexed at high resolution		INB0814_01	ELLIOT DITCH	7.56
TIPPECANOE	051201080104	NA-New reach indexed at high resolution		INB0814_T1004	ELLIOT DITCH - UNNAMED TRIBUTARY	2.42
TIPPECANOE	051201080104	NA-New reach indexed at high resolution		INB0814_T1004A	ELLIOT DITCH - UNNAMED TRIBUTARY	1.04
TIPPECANOE	051201080105	INB0828_00	LITTLE WEA CREEK	INB0815_01	WEA CREEK, LITTLE	21.93
TIPPECANOE	051201080105	INB0828_00	LITTLE WEA CREEK	INB0815_01	WEA CREEK, LITTLE	21.93
TIPPECANOE	051201080105	INB0828_00	LITTLE WEA CREEK	INB0815_02	WEA CREEK, LITTLE	9.26
TIPPECANOE	051201080105	INB0828_00	LITTLE WEA CREEK	INB0815_T1001	WEA CREEK, LITTLE	6.54
TIPPECANOE	051201080105	INB0828_00	LITTLE WEA CREEK	INB0815_T1002	WEA CREEK, LITTLE	1.42
TIPPECANOE	051201080105	INB0828_00	LITTLE WEA CREEK	INB0815_T1003	WEA CREEK, LITTLE	6.73
TIPPECANOE	051201080105	NA-New reach indexed at high resolution		INB0815_01	WEA CREEK, LITTLE	21.93
TIPPECANOE	051201080105	NA-New reach indexed at high resolution		INB0815_02	WEA CREEK, LITTLE	9.26
TIPPECANOE	051201080106	INB0826_00	WEA CREEK-KENNY DITCH	INB0816_01	WEA CREEK	19.84
TIPPECANOE	051201080106	INB0826_00	WEA CREEK-KENNY DITCH	INB0816_01A	WEA CREEK	1.15
TIPPECANOE	051201080106	INB0826_00	WEA CREEK-KENNY DITCH	INB0816_T1001	RESSER DITCH	4.67
TIPPECANOE	051201080106	INB0826_00	WEA CREEK-KENNY DITCH	INB0816_T1002	RESSER DITCH	8.85
TIPPECANOE	051201080106	INB0826_T1045	WEA CREEK	INB0816_01	WEA CREEK	19.84
TIPPECANOE	051201080106	INB0829_00	Wea Creek tributaries	INB0816_02	WEA CREEK	6.21
TIPPECANOE	051201080106	INB0829_T1039	Wea Creek - Elliot Dt to mouth	INB0816_01	WEA CREEK	19.84

COUNTY	12-DIGIT HYDROLOGIC UNIT CODE	2010 AUID (RETIRED)	2010 AU NAME (RETIRED)	2012 AUID	2012 AU NAME	2012 AUID SIZE (MILES)
TIPPECANOE	051201080106	INB0829_T1039	Wea Creek - Elliot Dt to mouth	INB0816_02	WEA CREEK	6.21
TIPPECANOE	051201080106	INB0829_T1039	Wea Creek - Elliot Dt to mouth	INB0816_06A	WEA CREEK - UNNAMED TRIBUTARY	0.35
TIPPECANOE	051201080106	NA-New reach indexed at high resolution		INB0816_01	WEA CREEK	19.84
TIPPECANOE	051201080106	NA-New reach indexed at high resolution		INB0816_02	WEA CREEK	6.21
TIPPECANOE	051201080106	NA-New reach indexed at high resolution		INB0816_T1001	RESSER DITCH	4.67
TIPPECANOE	051201080106	NA-New reach indexed at high resolution		INB0816_T1002	RESSER DITCH	8.85
TIPPECANOE	051201080201	INB0812_00	NORTH FORK BURNETT CREEK-BROWN DITCH	INB0821_01	BURNETTE CREEK NORTH FORK	7.35
TIPPECANOE	051201080201	INB0812_00	NORTH FORK BURNETT CREEK-BROWN DITCH	INB0821_02	BURNETTE CREEK NORTH FORK	3.49
TIPPECANOE	051201080201	INB0812_00	NORTH FORK BURNETT CREEK-BROWN DITCH	INB0821_T1001	BURNETTE CREEK NORTH FORK	1.90
TIPPECANOE	051201080201	INB0812_00	NORTH FORK BURNETT CREEK-BROWN DITCH	INB0821_T1002	BURNETTE CREEK NORTH FORK - UNNAMED TRIBUTARY	5.17
TIPPECANOE	051201080201	INB0812_00	NORTH FORK BURNETT CREEK-BROWN DITCH	INB0821_T1003	BURNETTE CREEK NORTH FORK	1.63
TIPPECANOE	051201080201	NA-New reach indexed at high resolution		INB0821_01	BURNETTE CREEK NORTH FORK	7.35
TIPPECANOE	051201080201	NA-New reach indexed at high resolution		INB0821_02	BURNETTE CREEK NORTH FORK	3.49
TIPPECANOE	051201080201	NA-New reach indexed at high resolution		INB0821_T1002	BURNETTE CREEK NORTH FORK - UNNAMED TRIBUTARY	5.17
TIPPECANOE	051201080201	NA-New reach indexed at high resolution		INB0821_T1003	BURNETTE CREEK NORTH FORK	1.63
TIPPECANOE	051201080202	INB0811_00	BURNETT CREEK-HEADWATERS	INB0822_T1001	BURNETTE CREEK	16.06
TIPPECANOE	051201080202	INB0811_00	BURNETT CREEK-HEADWATERS	INB0822_T1002	BURNETTE CREEK	4.92
TIPPECANOE	051201080202	INB0811_00	BURNETT CREEK-HEADWATERS	INB0822_T1003	BURNETTE CREEK - UNNAMED TRIBUTARY	8.57
TIPPECANOE	051201080202	INB0813_01	BURNETTE CREEK (UPSTREAM OF BATTLE GROUND, IN)	INB0822_01	BURNETTE CREEK	8.71
TIPPECANOE	051201080202	INB0813_02	BURNETTE CREEK (DOWNSTREAM OF BATTLE GROUND, IN)	INB0822_02	BURNETTE CREEK (DOWNSTREAM OF BATTLE GROUND, IN)	6.05
TIPPECANOE	051201080202	INB0813_T1002	BURNETTE CREEK - UNNAMED TRIBUTARY	INB0822_T1005	BURNETTE CREEK - UNNAMED TRIBUTARY	5.77

COUNTY	12-DIGIT HYDROLOGIC UNIT CODE	2010 AUID (RETIRED)	2010 AU NAME (RETIRED)	2012 AUID	2012 AU NAME	2012 AUID SIZE (MILES)
TIPPECANOE	051201080202	NA-New reach indexed at high resolution		INB0822_01	BURNETTE CREEK	8.71
TIPPECANOE	051201080202	NA-New reach indexed at high resolution		INB0822_T1001	BURNETTE CREEK	16.06
TIPPECANOE	051201080202	NA-New reach indexed at high resolution		INB0822_T1002	BURNETTE CREEK	4.92
TIPPECANOE	051201080202	NA-New reach indexed at high resolution		INB0822_T1003	BURNETTE CREEK - UNNAMED TRIBUTARY	8.57
TIPPECANOE	051201080202	NA-New reach indexed at high resolution		INB0822_T1004	BURNETTE CREEK - UNNAMED TRIBUTARY	3.88
TIPPECANOE	051201080202	NA-New reach indexed at high resolution		INB0822_T1005	BURNETTE CREEK - UNNAMED TRIBUTARY	5.77
TIPPECANOE	051201080203	INB0813_M1001	WABASH RIVER	INB0823_01	WABASH RIVER	19.49
TIPPECANOE	051201080203	INB0814_M1002	WABASH RIVER	INB0823_01	WABASH RIVER	19.49
TIPPECANOE	051201080203	INB0814_T1001	WABASH RIVER - UNNAMED TRIBUTARY	INB0823_01	WABASH RIVER	19.49
TIPPECANOE	051201080203	INB0814_T1002	WABASH RIVER - UNNAMED TRIBUTAR (RAVINAMY, IN)	INB0823_01	WABASH RIVER	19.49
TIPPECANOE	051201080203	INB0814_T1003	WABASH RIVER - UNNAMED TRIBUTARY	INB0823_01	WABASH RIVER	19.49
TIPPECANOE	051201080203	NA-New reach indexed at high resolution		INB0823_01	WABASH RIVER	19.49
TIPPECANOE	051201080203	NA-New reach indexed at high resolution		INB0823_01A	WABASH RIVER - UNNAMED TRIBUTARY	0.62
TIPPECANOE	051201080203	NA-New reach indexed at high resolution		INB0823_01B	WABASH RIVER - UNNAMED TRIBUTARY	0.50
TIPPECANOE	051201080203	NA-New reach indexed at high resolution		INB0823_01C	WABASH RIVER - UNNAMED TRIBUTARY	0.93
BENTON	051201080301	INB0851_00	MUD PINE CREEK-HEADWATERS	INB0831_01	MUD PINE CREEK	5.69
BENTON	051201080301	INB0851_00	MUD PINE CREEK-HEADWATERS	INB0831_T1001	HUMBERT DITCH	2.82
BENTON	051201080301	INB0851_00	MUD PINE CREEK-HEADWATERS	INB0831_T1002	MUD PINE CREEK - UNNAMED TRIBUTARY	2.03
BENTON	051201080301	INB0851_00	MUD PINE CREEK-HEADWATERS	INB0831_T1003	MUD PINE CREEK - UNNAMED TRIBUTARY	5.78
BENTON	051201080301	NA-New reach indexed at high resolution		INB0831_01	MUD PINE CREEK	5.69
BENTON	051201080301	NA-New reach indexed at high resolution		INB0831_T1003	MUD PINE CREEK - UNNAMED TRIBUTARY	5.78

COUNTY	12-DIGIT HYDROLOGIC UNIT CODE	2010 AUID (RETIRED)	2010 AU NAME (RETIRED)	2012 AUID	2012 AU NAME	2012 AUID SIZE (MILES)
BENTON	051201080302	INB0852_00	MUD PINE CREEK-SEAMONS DITCH	INB0832_01	MUD PINE CREEK	3.60
BENTON	051201080302	INB0852_00	MUD PINE CREEK-SEAMONS DITCH	INB0832_02	MUD PINE CREEK	5.20
BENTON	051201080302	INB0852_00	MUD PINE CREEK-SEAMONS DITCH	INB0832_T1001	WATTLES DITCH	4.23
BENTON	051201080302	INB0852_00	MUD PINE CREEK-SEAMONS DITCH	INB0832_T1002	MUD PINE CREEK - UNNAMED TRIBUTARY	3.33
BENTON	051201080302	INB0852_00	MUD PINE CREEK-SEAMONS DITCH	INB0832_T1003	MUD PINE CREEK - UNNAMED TRIBUTARY	5.62
BENTON	051201080302	INB0852_00	MUD PINE CREEK-SEAMONS DITCH	INB0832_T1004	SEAMONS DITCH	12.56
BENTON	051201080302	INB0852_00	MUD PINE CREEK-SEAMONS DITCH	INB0832_T1005	MUD PINE CREEK - UNNAMED TRIBUTARY	3.34
BENTON	051201080302	NA-New reach indexed at high resolution		INB0832_02	MUD PINE CREEK	5.20
BENTON	051201080302	NA-New reach indexed at high resolution		INB0832_T1003	MUD PINE CREEK - UNNAMED TRIBUTARY	5.62
BENTON	051201080302	NA-New reach indexed at high resolution		INB0832_T1004	SEAMONS DITCH	12.56
BENTON	051201080303	INB0853_00	MUD PINE CREEK-GOOSE CREEK	INB0833_01	MUD PINE CREEK	22.74
BENTON	051201080303	INB0853_00	MUD PINE CREEK-GOOSE CREEK	INB0833_T1001	GILLEN DITCH	17.63
BENTON	051201080303	NA-New reach indexed at high resolution		INB0833_01	MUD PINE CREEK	22.74
BENTON	051201080303	NA-New reach indexed at high resolution		INB0833_T1001	GILLEN DITCH	17.63
BENTON	051201080303	NA-New reach indexed at high resolution		INB0833_T1001	GILLEN DITCH	17.63
WARREN	051201080304	INB0854_00	MUD PINE CREEK-BRISCO	INB0834_02	MUD PINE CREEK	3.02
WARREN	051201080304	INB0854_00	MUD PINE CREEK-BRISCO	INB0834_03	MUD PINE CREEK	3.50
WARREN	051201080304	INB0854_00	MUD PINE CREEK-BRISCO	INB0834_T1006	MUD PINE CREEK - UNNAMED TRIBUTARY	3.10
WARREN	051201080304	INB0854_00	MUD PINE CREEK-BRISCO	INB0834_T1007	MUD PINE CREEK - UNNAMED TRIBUTARY	3.47
WARREN	051201080304	INB0854_00	MUD PINE CREEK-BRISCO	INB0834_T1008	MUD PINE CREEK - UNNAMED TRIBUTARY	5.35
WARREN	051201080304	INB0854_00	MUD PINE CREEK-BRISCO	INB0834_T1009	MUD PINE CREEK - UNNAMED TRIBUTARY	5.32

COUNTY	12-DIGIT HYDROLOGIC UNIT CODE	2010 AUID (RETIRED)	2010 AU NAME (RETIRED)	2012 AUID	2012 AU NAME	2012 AUID SIZE (MILES)
WARREN	051201080304	INB0854_00	MUD PINE CREEK-BRISCO	INB0834_T1010	MUD PINE CREEK - UNNAMED TRIBUTARY	6.19
WARREN	051201080304	INB0854_00	MUD PINE CREEK-BRISCO	INB0834_T1011	MUD PINE CREEK - UNNAMED TRIBUTARY	1.39
WARREN	051201080304	INB0854_00	MUD PINE CREEK-BRISCO	INB0834_T1012	MUD PINE CREEK - UNNAMED TRIBUTARY	4.59
WARREN	051201080304	INB0854_00	MUD PINE CREEK-BRISCO	INB0834_T1013	SPRING BRANCH	8.10
WARREN	051201080304	INB0854_T1053	MUD PINE CREEK	INB0834_04	MUD PINE CREEK	2.03
WARREN	051201080304	NA-New reach indexed at high resolution		INB0834_03	MUD PINE CREEK	3.50
WARREN	051201080304	NA-New reach indexed at high resolution		INB0834_T1006	MUD PINE CREEK - UNNAMED TRIBUTARY	3.10
WARREN	051201080304	NA-New reach indexed at high resolution		INB0834_T1007	MUD PINE CREEK - UNNAMED TRIBUTARY	3.47
WARREN	051201080304	NA-New reach indexed at high resolution		INB0834_T1008	MUD PINE CREEK - UNNAMED TRIBUTARY	5.35
WARREN	051201080304	NA-New reach indexed at high resolution		INB0834_T1009	MUD PINE CREEK - UNNAMED TRIBUTARY	5.32
WARREN	051201080304	NA-New reach indexed at high resolution		INB0834_T1010	MUD PINE CREEK - UNNAMED TRIBUTARY	6.19
WARREN	051201080304	NA-New reach indexed at high resolution		INB0834_T1011	MUD PINE CREEK - UNNAMED TRIBUTARY	1.39
WARREN	051201080304	NA-New reach indexed at high resolution		INB0834_T1012	MUD PINE CREEK - UNNAMED TRIBUTARY	4.59
WARREN	051201080304	NA-New reach indexed at high resolution		INB0834_T1013	SPRING BRANCH	8.10
WHITE	051201080401	NA-New reach indexed at high resolution		INB0841_02	BIG PINE CREEK (HEADWATER)	4.38
WHITE	051201080401	NA-New reach indexed at high resolution		INB0841_T1005	VANATTA-O'CONNER DITCH	3.83
WHITE	051201080401	NA-New reach indexed at high resolution		INB0841_T1006	ROUDEBUSH DITCH	3.99
BENTON	051201080402	INB0842_01	BIG PINE CREEK	INB0842_02	BIG PINE CREEK	8.24
BENTON	051201080402	INB0842_T1001	BIG PINE CREEK - UNNAMED TRIBUTARY	INB0842_02	BIG PINE CREEK	8.24
BENTON	051201080402	INB0842_T1002A	MILLER DITCH (WHITE CO)	INB0842_T1003	MILLER DITCH	6.44
BENTON	051201080402	INB0842_T1002B	MILLER DITCH (BENTON CO)	INB0842_02	BIG PINE CREEK	8.24

COUNTY	12-DIGIT HYDROLOGIC UNIT CODE	2010 AUID (RETIRED)	2010 AU NAME (RETIRED)	2012 AUID	2012 AU NAME	2012 AUID SIZE (MILES)
BENTON	051201080402	INB0842_T1002B	MILLER DITCH (BENTON CO)	INB0842_T1003	MILLER DITCH	6.44
BENTON	051201080402	INB0843_00	BIG PINE CREEK DITCH	INB0842_T1004	PINE CREEK DITCH	17.56
BENTON	051201080402	NA-New reach indexed at high resolution		INB0842_T1003	MILLER DITCH	6.44
BENTON	051201080402	NA-New reach indexed at high resolution		INB0842_T1004	PINE CREEK DITCH	17.56
BENTON	051201080403	INB0846_01	LITTLE PINE CREEK	INB0843_01	LITTLE PINE CREEK	5.72
BENTON	051201080403	INB0846_01	LITTLE PINE CREEK	INB0843_02	LITTLE PINE CREEK	1.36
BENTON	051201080403	INB0846_T1001	LITTLE PINE CREEK - UNNAMED TRIBUTARY	INB0843_T1001	LITTLE PINE CREEK - UNNAMED TRIBUTARY	2.23
BENTON	051201080403	NA-New reach indexed at high resolution		INB0843_01	LITTLE PINE CREEK	5.72
BENTON	051201080403	NA-New reach indexed at high resolution		INB0843_01A	LITTLE PINE CREEK - UNNAMED TRIBUTARY	0.77
BENTON	051201080404	INB0844_01	BIG PINE CREEK	INB0844_02	BIG PINE CREEK	16.01
BENTON	051201080404	INB0845_01	BIG PINE CREEK	INB0844_02	BIG PINE CREEK	16.01
BENTON	051201080404	INB0845_T1001	GREENWOOD DITCH	INB0844_T1005	GREENWOOD DITCH	17.49
BENTON	051201080404	INB0845_T1001A	GREENWOOD DITCH - UNNAMED TRIBUTARY	INB0844_T1005	GREENWOOD DITCH	17.49
BENTON	051201080404	INB0845_T1002	BIG PINE CREEK - UNNAMED TRIBUTARY	INB0844_02	BIG PINE CREEK	16.01
BENTON	051201080404	NA-New reach indexed at high resolution		INB0844_02	BIG PINE CREEK	16.01
BENTON	051201080404	NA-New reach indexed at high resolution		INB0844_02	BIG PINE CREEK	16.01
BENTON	051201080404	NA-New reach indexed at high resolution		INB0844_T1004	OWENS DITCH	13.96
BENTON	051201080404	NA-New reach indexed at high resolution		INB0844_T1005	GREENWOOD DITCH	17.49
BENTON	051201080405	INB0847_01	BIG PINE CREEK	INB0845_02	BIG PINE CREEK	4.37
BENTON	051201080405	INB0847_T1001	BRUMM DITCH	INB0845_T1003	BRUMM DITCH	3.96
BENTON	051201080405	INB0847_T1002	BIG PINE CREEK - UNNAMED TRIBUTARY	INB0845_02	BIG PINE CREEK	4.37

COUNTY	12-DIGIT HYDROLOGIC UNIT CODE	2010 AUID (RETIRED)	2010 AU NAME (RETIRED)	2012 AUID	2012 AU NAME	2012 AUID SIZE (MILES)
BENTON	051201080405	INB0847_T1003	BIG PINE CREEK - UNNAMED TRIBUTARY	INB0845_T1004	BIG PINE CREEK - UNNAMED TRIBUTARY	18.59
BENTON	051201080405	INB0847_T1003A	BIG PINE CREEK - UNNAMED TRIBUTARIES	INB0845_T1004	BIG PINE CREEK - UNNAMED TRIBUTARY	18.59
BENTON	051201080405	INB0847_T1003B	BIG PINE CREEK - UNNAMED TRIBUTARIES (ATKINSON, IN)	INB0845_T1004	BIG PINE CREEK - UNNAMED TRIBUTARY	18.59
BENTON	051201080405	INB0847_T1003C	BIG PINE CREEK - UNNAMED TRIBUTARY	INB0845_T1004	BIG PINE CREEK - UNNAMED TRIBUTARY	18.59
BENTON	051201080405	NA-New reach indexed at high resolution		INB0845_T1003	BRUMM DITCH	3.96
BENTON	051201080405	NA-New reach indexed at high resolution		INB0845_T1004	BIG PINE CREEK - UNNAMED TRIBUTARY	18.59
BENTON	051201080406	INB0848_01	BIG PINE CREEK	INB0846_02	BIG PINE CREEK	10.48
BENTON	051201080406	INB0848_T1001	DARBY DITCH	INB0846_T1002	DARBY DITCH	8.91
BENTON	051201080406	INB0848_T1001A	DARBY DITCH - UNNAMED TRIBUTARY	INB0846_T1002	DARBY DITCH	8.91
BENTON	051201080406	INB0848_T1002	BIG PINE CREEK - UNNAMED TRIBUTARY	INB0846_02	BIG PINE CREEK	10.48
BENTON	051201080406	INB0848_T1003	BROWN DITCH	INB0846_02	BIG PINE CREEK	10.48
BENTON	051201080406	NA-New reach indexed at high resolution		INB0846_02A	BIG PINE CREEK - UNNAMED TRIBUTARY	1.58
BENTON	051201080406	NA-New reach indexed at high resolution		INB0846_T1002	DARBY DITCH	8.91
BENTON	051201080407	INB084A_00	BROWN DITCH (OXFORD)	INB0847_02	BIG PINE CREEK - UNNAMED TRIBUTARY	6.61
BENTON	051201080407	INB084A_00	BROWN DITCH (OXFORD)	INB0847_T1004	BIG PINE CREEK - UNNAMED TRIBUTARY	5.53
BENTON	051201080407	INB084A_00	BROWN DITCH (OXFORD)	INB0847_T1005	BIG PINE CREEK - UNNAMED TRIBUTARY	5.50
BENTON	051201080407	INB084A_00	BROWN DITCH (OXFORD)	INB0847_T1006	BIG PINE CREEK - UNNAMED TRIBUTARY	8.86
BENTON	051201080407	INB084A_00	BROWN DITCH (OXFORD)	INB0847_T1007	BIG PINE CREEK - UNNAMED TRIBUTARY	8.41
BENTON	051201080407	NA-New reach indexed at high resolution		INB0847_T1004	BIG PINE CREEK - UNNAMED TRIBUTARY	5.53
BENTON	051201080407	NA-New reach indexed at high resolution		INB0847_T1007	BIG PINE CREEK - UNNAMED TRIBUTARY	8.41
BENTON	051201080408	INB0849_00	HARRINGTON CREEK	INB0848_T1004	HARRINGTON DITCH	12.12

COUNTY	12-DIGIT HYDROLOGIC UNIT CODE	2010 AUID (RETIRED)	2010 AU NAME (RETIRED)	2012 AUID	2012 AU NAME	2012 AUID SIZE (MILES)
WARREN	051201080408	INB0849_00	HARRINGTON CREEK	INB0848_T1005	BIG PINE CREEK - UNNAMED TRIBUTARY	3.14
WARREN	051201080408	INB0849_T1008	BIG PINE CREEK	INB0848_02	BIG PINE CREEK	3.36
BENTON	051201080408	INB0849_T1008	BIG PINE CREEK	INB0848_T1004	HARRINGTON DITCH	12.12
WARREN	051201080408	NA-New reach indexed at high resolution		INB0848_02	BIG PINE CREEK	3.36
BENTON	051201080408	NA-New reach indexed at high resolution		INB0848_T1004	HARRINGTON DITCH	12.12
BENTON	051201080409	INB084B_00	BIG PINE CREEK-PINE VILLAGE	INB0849_T1001	BIG PINE CREEK - UNNAMED TRIBUTARY	7.88
WARREN	051201080409	INB084B_00	BIG PINE CREEK-PINE VILLAGE	INB0849_T1002	BIG PINE CREEK - UNNAMED TRIBUTARY	2.63
WARREN	051201080409	INB084B_00	BIG PINE CREEK-PINE VILLAGE	INB0849_T1003	BIG PINE CREEK - UNNAMED TRIBUTARY	2.34
WARREN	051201080409	INB084B_00	BIG PINE CREEK-PINE VILLAGE	INB0849_T1004	BIG PINE CREEK - UNNAMED TRIBUTARY	2.53
WARREN	051201080409	INB084B_00	BIG PINE CREEK-PINE VILLAGE	INB0849_T1005	BIG PINE CREEK - UNNAMED TRIBUTARY	3.85
WARREN	051201080409	INB084B_00	BIG PINE CREEK-PINE VILLAGE	INB0849_T1006	BIG PINE CREEK - UNNAMED TRIBUTARY	1.91
WARREN	051201080409	INB084B_T1009	BIG PINE CREEK	INB0849_02	BIG PINE CREEK	9.05
WARREN	051201080409	INB084B_T1046	Big Pine Creek - Brown Dt to Pine Village	INB0849_01	BIG PINE CREEK	3.11
WARREN	051201080409	INB084C_00	BIG PINE CREEK-NORTH TRIBUTARY (RAINSVILLE)	INB0849_T1007	BIG PINE CREEK - UNNAMED TRIBUTARY	8.23
WARREN	051201080409	INB084C_00	BIG PINE CREEK-NORTH TRIBUTARY (RAINSVILLE)	INB0849_T1009	BIG PINE CREEK - UNNAMED TRIBUTARY	2.38
WARREN	051201080409	INB084C_T1010	BIG PINE CREEK	INB0849_03	BIG PINE CREEK	2.14
WARREN	051201080409	NA-New reach indexed at high resolution		INB0849_01	BIG PINE CREEK	3.11
WARREN	051201080409	NA-New reach indexed at high resolution		INB0849_02	BIG PINE CREEK	9.05
BENTON	051201080409	NA-New reach indexed at high resolution		INB0849_T1001	BIG PINE CREEK - UNNAMED TRIBUTARY	7.88
WARREN	051201080409	NA-New reach indexed at high resolution		INB0849_T1002	BIG PINE CREEK - UNNAMED TRIBUTARY	2.63
WARREN	051201080409	NA-New reach indexed at high resolution		INB0849_T1004	BIG PINE CREEK - UNNAMED TRIBUTARY	2.53

COUNTY	12-DIGIT HYDROLOGIC UNIT CODE	2010 AUID (RETIRED)	2010 AU NAME (RETIRED)	2012 AUID	2012 AU NAME	2012 AUID SIZE (MILES)
WARREN	051201080409	NA-New reach indexed at high resolution		INB0849_T1005	BIG PINE CREEK - UNNAMED TRIBUTARY	3.85
WARREN	051201080409	NA-New reach indexed at high resolution		INB0849_T1006	BIG PINE CREEK - UNNAMED TRIBUTARY	1.91
WARREN	051201080409	NA-New reach indexed at high resolution		INB0849_T1007	BIG PINE CREEK - UNNAMED TRIBUTARY	8.23
WARREN	051201080410	INB0861_00	BIG PINE CREEK-CARBONDALE	INB084A_02	BIG PINE CREEK	5.48
WARREN	051201080410	INB0861_00	BIG PINE CREEK-CARBONDALE	INB084A_T1001	BIG PINE CREEK - UNNAMED TRIBUTARY	4.41
WARREN	051201080410	INB0861_00	BIG PINE CREEK-CARBONDALE	INB084A_T1002	BIG PINE CREEK - UNNAMED TRIBUTARY	5.19
WARREN	051201080410	INB0861_00	BIG PINE CREEK-CARBONDALE	INB084A_T1003	BIG PINE CREEK - UNNAMED TRIBUTARY	8.45
WARREN	051201080410	INB0861_00	BIG PINE CREEK-CARBONDALE	INB084A_T1004	BIG PINE CREEK - UNNAMED TRIBUTARY	3.93
WARREN	051201080410	INB0861_00	BIG PINE CREEK-CARBONDALE	INB084A_T1005	BIG PINE CREEK - UNNAMED TRIBUTARY	1.90
WARREN	051201080410	INB0861_T1011	BIG PINE CREEK	INB084A_01	BIG PINE CREEK	4.46
WARREN	051201080410	INB0861_T1011	BIG PINE CREEK	INB084A_02	BIG PINE CREEK	5.48
WARREN	051201080410	INB0862_00	FALL CREEK (WARREN)	INB084A_T1006	FALL CREEK	3.71
WARREN	051201080410	INB0862_00	FALL CREEK (WARREN)	INB084A_T1007	FALL CREEK	20.97
WARREN	051201080410	INB0862_T1054	FALL CREEK	INB084A_T1007	FALL CREEK	20.97
WARREN	051201080410	INB0863_00	BIG PINE CREEK-KRAMER	INB084A_04	BIG PINE CREEK	7.26
WARREN	051201080410	INB0863_00	BIG PINE CREEK-KRAMER	INB084A_T1008	BIG PINE CREEK - UNNAMED TRIBUTARY	3.23
WARREN	051201080410	INB0863_00	BIG PINE CREEK-KRAMER	INB084A_T1009	BIG PINE CREEK - UNNAMED TRIBUTARY	1.59
WARREN	051201080410	INB0863_00	BIG PINE CREEK-KRAMER	INB084A_T1011	BIG PINE CREEK - UNNAMED TRIBUTARY	2.67
WARREN	051201080410	INB0863_00	BIG PINE CREEK-KRAMER	INB084A_T1012	BIG PINE CREEK - UNNAMED TRIBUTARY	5.62
WARREN	051201080410	INB0863_00	BIG PINE CREEK-KRAMER	INB084A_T1013	BIG PINE CREEK - UNNAMED TRIBUTARY	2.57
WARREN	051201080410	INB0863_T1012	Big Pine Creek EXC	INB084A_03	BIG PINE CREEK	1.89

COUNTY	12-DIGIT HYDROLOGIC UNIT CODE	2010 AUID (RETIRED)	2010 AU NAME (RETIRED)	2012 AUID	2012 AU NAME	2012 AUID SIZE (MILES)
WARREN	051201080410	INB0863_T1012	Big Pine Creek EXC	INB084A_04	BIG PINE CREEK	7.26
WARREN	051201080410	INB0863_T1012	Big Pine Creek EXC	INB084A_05	BIG PINE CREEK	4.64
WARREN	051201080410	INB0863_T1047	Tributary basin - Mudlavia Springs	INB084A_T1010	BIG PINE CREEK - UNNAMED TRIBUTARY	6.50
WARREN	051201080410	NA-New reach indexed at high resolution		INB084A_01	BIG PINE CREEK	4.46
WARREN	051201080410	NA-New reach indexed at high resolution		INB084A_02	BIG PINE CREEK	5.48
WARREN	051201080410	NA-New reach indexed at high resolution		INB084A_04	BIG PINE CREEK	7.26
WARREN	051201080410	NA-New reach indexed at high resolution		INB084A_05	BIG PINE CREEK	4.64
WARREN	051201080410	NA-New reach indexed at high resolution		INB084A_T1001	BIG PINE CREEK - UNNAMED TRIBUTARY	4.41
WARREN	051201080410	NA-New reach indexed at high resolution		INB084A_T1002	BIG PINE CREEK - UNNAMED TRIBUTARY	5.19
WARREN	051201080410	NA-New reach indexed at high resolution		INB084A_T1003	BIG PINE CREEK - UNNAMED TRIBUTARY	8.45
WARREN	051201080410	NA-New reach indexed at high resolution		INB084A_T1004	BIG PINE CREEK - UNNAMED TRIBUTARY	3.93
WARREN	051201080410	NA-New reach indexed at high resolution		INB084A_T1005	BIG PINE CREEK - UNNAMED TRIBUTARY	1.90
WARREN	051201080410	NA-New reach indexed at high resolution		INB084A_T1006	FALL CREEK	3.71
WARREN	051201080410	NA-New reach indexed at high resolution		INB084A_T1007	FALL CREEK	20.97
WARREN	051201080410	NA-New reach indexed at high resolution		INB084A_T1010	BIG PINE CREEK - UNNAMED TRIBUTARY	6.50
WARREN	051201080410	NA-New reach indexed at high resolution		INB084A_T1011	BIG PINE CREEK - UNNAMED TRIBUTARY	2.67
WARREN	051201080410	NA-New reach indexed at high resolution		INB084A_T1012	BIG PINE CREEK - UNNAMED TRIBUTARY	5.62
WARREN	051201080410	NA-New reach indexed at high resolution		INB084A_T1013	BIG PINE CREEK - UNNAMED TRIBUTARY	2.57
TIPPECANOE	051201080501	INB0832_00	INDIAN CREEK (TIPPECANOE)	INB0851_01	INDIAN CREEK	18.60
TIPPECANOE	051201080501	INB0832_00	INDIAN CREEK (TIPPECANOE)	INB0851_02	INDIAN CREEK	15.98
TIPPECANOE	051201080501	INB0832_00	INDIAN CREEK (TIPPECANOE)	INB0851_T1001	GOOSE CREEK	8.63

COUNTY	12-DIGIT HYDROLOGIC UNIT CODE	2010 AUID (RETIRED)	2010 AU NAME (RETIRED)	2012 AUID	2012 AU NAME	2012 AUID SIZE (MILES)
TIPPECANOE	051201080501	NA-New reach indexed at high resolution		INB0851_01	INDIAN CREEK	18.60
TIPPECANOE	051201080501	NA-New reach indexed at high resolution		INB0851_02	INDIAN CREEK	15.98
TIPPECANOE	051201080501	NA-New reach indexed at high resolution		INB0851_P1001	INDIAN CREEK - ARTIFICIAL PATH	0.58
TIPPECANOE	051201080501	NA-New reach indexed at high resolution		INB0851_T1001	GOOSE CREEK	8.63
TIPPECANOE	051201080502	INB0831_00	WABASH RIVER-JORDAN CREEK	INB0852_01	WABASH RIVER	14.85
TIPPECANOE	051201080502	INB0831_00	WABASH RIVER-JORDAN CREEK	INB0852_01	WABASH RIVER	14.85
TIPPECANOE	051201080502	INB0831_00	WABASH RIVER-JORDAN CREEK	INB0852_T1001	WABASH RIVER - UNNAMED TRIBUTARY	1.67
TIPPECANOE	051201080502	INB0831_00	WABASH RIVER-JORDAN CREEK	INB0852_T1002	WABASH RIVER - UNNAMED TRIBUTARY	5.02
TIPPECANOE	051201080502	INB0831_M1003	WABASH RIVER D/S OF WEA CREEK	INB0852_01	WABASH RIVER	14.85
TIPPECANOE	051201080502	NA-New reach indexed at high resolution		INB0852_01	WABASH RIVER	14.85
TIPPECANOE	051201080502	NA-New reach indexed at high resolution		INB0852_T1002	WABASH RIVER - UNNAMED TRIBUTARY	5.02
TIPPECANOE	051201080502	NA-New reach indexed at high resolution		INB0852_T1003	JORDAN CREEK	8.85
TIPPECANOE	051201080503	INB0833_00	Lost Creek and tributary on right bank	INB0853_02	WABASH RIVER - UNNAMED TRIBUTARY	5.97
TIPPECANOE	051201080503	INB0833_00	Lost Creek and tributary on right bank	INB0853_T1001	WABASH RIVER - UNNAMED TRIBUTARY	5.79
TIPPECANOE	051201080503	INB0833_00	Lost Creek and tributary on right bank	INB0853_T1002	LOST CREEK	10.27
TIPPECANOE	051201080503	INB0833_M1004	Wabash River - Granville Brdg to Flint Creek	INB0853_01	WABASH RIVER	10.67
TIPPECANOE	051201080503	NA-New reach indexed at high resolution		INB0853_01	WABASH RIVER	10.67
TIPPECANOE	051201080503	NA-New reach indexed at high resolution		INB0853_02	WABASH RIVER - UNNAMED TRIBUTARY	5.97
TIPPECANOE	051201080503	NA-New reach indexed at high resolution		INB0853_T1001	WABASH RIVER - UNNAMED TRIBUTARY	5.79
TIPPECANOE	051201080503	NA-New reach indexed at high resolution		INB0853_T1002	LOST CREEK	10.27
TIPPECANOE	051201080503	NA-New reach indexed at high resolution		INB0853_T1003	WABASH RIVER - UNNAMED TRIBUTARY	2.83

COUNTY	12-DIGIT HYDROLOGIC UNIT CODE	2010 AUID (RETIRED)	2010 AU NAME (RETIRED)	2012 AUID	2012 AU NAME	2012 AUID SIZE (MILES)
TIPPECANOE	051201080504	INB0834_00	FLINT CREEK (HEADWATER)	INB0854_01	FLINT CREEK	10.79
TIPPECANOE	051201080504	INB0834_01	FLINT CREEK	INB0854_01	FLINT CREEK	10.79
TIPPECANOE	051201080504	INB0834_T1001	FLINT CREEK - UNNAMED HEADWATER TRIBUTARY	INB0854_T1001	FLINT CREEK - UNNAMED HEADWATER TRIBUTARY	3.38
TIPPECANOE	051201080504	INB0834_T1002	FLINT CREEK - UNNAMED HEADWATER TRIBUTARY	INB0854_T1001	FLINT CREEK - UNNAMED HEADWATER TRIBUTARY	3.38
TIPPECANOE	051201080504	INB0834_T1003	FLINT RUN (HEADWATER)	INB0854_02	FLINT RUN	11.27
TIPPECANOE	051201080504	INB0834_T1004	FLINT RUN - UNNAMED HEADWATER TRIBUTARY	INB0854_02	FLINT RUN	11.27
TIPPECANOE	051201080504	INB0834_T1005	FLINT RUN	INB0854_02	FLINT RUN	11.27
TIPPECANOE	051201080504	NA-New reach indexed at high resolution		INB0854_01	FLINT CREEK	10.79
TIPPECANOE	051201080504	NA-New reach indexed at high resolution		INB0854_02	FLINT RUN	11.27
TIPPECANOE	051201080505	INB0836_00	LITTLE PINE CREEK-MCFARLAND DITCH	INB0855_01	PINE CREEK, LITTLE	10.18
TIPPECANOE	051201080505	INB0836_00	LITTLE PINE CREEK-MCFARLAND DITCH	INB0855_01B	PINE CREEK, LITTLE - UNNAMED TRIBUTARY	2.12
TIPPECANOE	051201080505	INB0836_00	LITTLE PINE CREEK-MCFARLAND DITCH	INB0855_02	PINE CREEK, LITTLE	13.86
TIPPECANOE	051201080505	INB0836_T1057	Otterbein Ditch	INB0855_01	PINE CREEK, LITTLE	10.18
TIPPECANOE	051201080505	NA-New reach indexed at high resolution		INB0855_01	PINE CREEK, LITTLE	10.18
TIPPECANOE	051201080505	NA-New reach indexed at high resolution		INB0855_01A	PINE CREEK, LITTLE - UNNAMED TRIBUTARY	1.13
TIPPECANOE	051201080505	NA-New reach indexed at high resolution		INB0855_01C	PINE CREEK, LITTLE - UNNAMED TRIBUTARY	0.73
TIPPECANOE	051201080505	NA-New reach indexed at high resolution		INB0855_02	PINE CREEK, LITTLE	13.86
WARREN	051201080506	INB0837_00	LITTLE PINE CREEK-ARMSTRONG CREEK	INB0856_01	PINE CREEK, LITTLE	40.00
WARREN	051201080506	INB0837_00	LITTLE PINE CREEK-ARMSTRONG CREEK	INB0856_T1001	ARMSTRONG CREEK	7.58
WARREN	051201080506	INB0838_00	LITTLE PINE CREEK-PETERSON DITCH	INB0856_01	PINE CREEK, LITTLE	40.00
WARREN	051201080506	NA-New reach indexed at high resolution		INB0856_01	PINE CREEK, LITTLE	40.00

COUNTY	12-DIGIT HYDROLOGIC UNIT CODE	2010 AUID (RETIRED)	2010 AU NAME (RETIRED)	2012 AUID	2012 AU NAME	2012 AUID SIZE (MILES)
WARREN	051201080506	NA-New reach indexed at high resolution		INB0856_01	PINE CREEK, LITTLE	40.00
WARREN	051201080506	NA-New reach indexed at high resolution		INB0856_T1001	ARMSTRONG CREEK	7.58
TIPPECANOE	051201080507	INB0835_00	FLINT CREEK (UPSTREAM OF SR 25)	INB0857_T1001	FLINT CREEK	9.46
TIPPECANOE	051201080507	INB0835_01	FLINT CREEK (DOWNSTREEAM OF SR 25)	INB0857_T1001	FLINT CREEK	9.46
FOUNTAIN	051201080507	INB0835_02	WABASH RIVER - UNNAMED TRIBUTARY (FULTON ISLANDS)	INB0857_T1003	WABASH RIVER - UNNAMED TRIBUTARY (FULTON ISLANDS)	4.13
FOUNTAIN	051201080507	INB0835_03	WABASH RIVER - UNNAMED TRIBUTARY	INB0857_T1004	WABASH RIVER - UNNAMED TRIBUTARY	3.64
FOUNTAIN	051201080507	INB0835_04	GRINDSTONE CREEK	INB0857_T1005	GRINDSTONE CREEK	4.73
FOUNTAIN	051201080507	INB0835_M1005	Wabash River - county line to Little Pine Creek	INB0857_01	WABASH RIVER	4.07
TIPPECANOE	051201080507	INB0835_T1002	LITTLE FLINT CREEK	INB0857_T1002	FLINT CREEK, LITTLE	10.03
TIPPECANOE	051201080507	INB0835_T1003	LITTLE FLINT CREEK - UNNAMED TRIBUTARY	INB0857_T1002	FLINT CREEK, LITTLE	10.03
FOUNTAIN	051201080507	NA-New reach indexed at high resolution		INB0857_01	WABASH RIVER	4.07
TIPPECANOE	051201080507	NA-New reach indexed at high resolution		INB0857_T1001	FLINT CREEK	9.46
TIPPECANOE	051201080507	NA-New reach indexed at high resolution		INB0857_T1002	FLINT CREEK, LITTLE	10.03
FOUNTAIN	051201080507	NA-New reach indexed at high resolution		INB0857_T1003	WABASH RIVER - UNNAMED TRIBUTARY (FULTON ISLANDS)	4.13
FOUNTAIN	051201080507	NA-New reach indexed at high resolution		INB0857_T1004	WABASH RIVER - UNNAMED TRIBUTARY	3.64
FOUNTAIN	051201080507	NA-New reach indexed at high resolution		INB0857_T1005	GRINDSTONE CREEK	4.73
WARREN	051201080508	INB083A_00	KICKAPOO CREEK-HEADWATERS	INB0858_01	KICKAPOO CREEK	22.00
WARREN	051201080508	INB083A_00	KICKAPOO CREEK-HEADWATERS	INB0858_T1001	KICKAPOO CREEK	6.58
WARREN	051201080508	INB083A_00	KICKAPOO CREEK-HEADWATERS	INB0858_T1002	CLAWSON DITCH	3.94
WARREN	051201080508	NA-New reach indexed at high resolution		INB0858_01	KICKAPOO CREEK	22.00
WARREN	051201080508	NA-New reach indexed at high resolution		INB0858_T1001	KICKAPOO CREEK	6.58

COUNTY	12-DIGIT HYDROLOGIC UNIT CODE	2010 AUID (RETIRED)	2010 AU NAME (RETIRED)	2012 AUID	2012 AU NAME	2012 AUID SIZE (MILES)
WARREN	051201080508	NA-New reach indexed at high resolution		INB0858_T1002	CLAWSON DITCH	3.94
WARREN	051201080509	INB083B_00	KICKAPOO CREEK-WEST FORK	INB0859_01	KICKAPOO CREEK	12.32
WARREN	051201080509	INB083B_00	KICKAPOO CREEK-WEST FORK	INB0859_T1001	KICKAPOO CREEK	6.07
WARREN	051201080509	INB083B_00	KICKAPOO CREEK-WEST FORK	INB0859_T1002	KICKAPOO CREEK	2.60
WARREN	051201080509	INB083B_00	KICKAPOO CREEK-WEST FORK	INB0859_T1003	KICKAPOO CREEK - UNNAMED TRIBUTARY	3.75
WARREN	051201080509	INB083B_00	KICKAPOO CREEK-WEST FORK	INB0859_T1004	KICKAPOO CREEK - UNNAMED TRIBUTARY	2.75
WARREN	051201080509	NA-New reach indexed at high resolution		INB0859_01	KICKAPOO CREEK	12.32
WARREN	051201080509	NA-New reach indexed at high resolution		INB0859_T1001	KICKAPOO CREEK	6.07
WARREN	051201080509	NA-New reach indexed at high resolution		INB0859_T1003	KICKAPOO CREEK - UNNAMED TRIBUTARY	3.75
WARREN	051201080509	NA-New reach indexed at high resolution		INB0859_T1004	KICKAPOO CREEK - UNNAMED TRIBUTARY	2.75
FOUNTAIN	051201080510	INB0839_00	Dry Br/ Turkey Run	INB085A_01	WABASH RIVER	16.76
WARREN	051201080510	INB0839_00	Dry Br/ Turkey Run	INB085A_T1001	WABASH RIVER - UNNAMED TRIBUTARY	7.01
FOUNTAIN	051201080510	INB0839_00	Dry Br/ Turkey Run	INB085A_T1002	TURKEY RUN	3.93
WARREN	051201080510	INB0839_00	Dry Br/ Turkey Run	INB085A_T1003	WABASH RIVER - UNNAMED TRIBUTARY	3.07
FOUNTAIN	051201080510	INB0839_00	Dry Br/ Turkey Run	INB085A_T1004	WABASH RIVER - UNNAMED TRIBUTARY	10.38
WARREN	051201080510	INB0839_00	Dry Br/ Turkey Run	INB085A_T1005	WABASH RIVER - UNNAMED TRIBUTARY	2.94
WARREN	051201080510	INB0839_00	Dry Br/ Turkey Run	INB085A_T1006	WABASH RIVER - UNNAMED TRIBUTARY	5.26
FOUNTAIN	051201080510	INB0839_00	Dry Br/ Turkey Run	INB085A_T1007	WABASH RIVER - UNNAMED TRIBUTARY	4.19
FOUNTAIN	051201080510	INB0839_00	Dry Br/ Turkey Run	INB085A_T1008	WABASH RIVER - UNNAMED TRIBUTARY	1.68
FOUNTAIN	051201080510	INB0839_00	Dry Br/ Turkey Run	INB085A_T1009	WABASH RIVER - UNNAMED TRIBUTARY	3.41
FOUNTAIN	051201080510	INB0839_M1006	WABASH RIVER	INB085A_01	WABASH RIVER	16.76

COUNTY	12-DIGIT HYDROLOGIC UNIT CODE	2010 AUID (RETIRED)	2010 AU NAME (RETIRED)	2012 AUID	2012 AU NAME	2012 AUID SIZE (MILES)
FOUNTAIN	051201080510	INB083B_M1007	WABASH RIVER - BELOW INDEPENDENCE	INB085A_01	WABASH RIVER	16.76
FOUNTAIN	051201080510	NA-New reach indexed at high resolution		INB085A_01	WABASH RIVER	16.76
WARREN	051201080510	NA-New reach indexed at high resolution		INB085A_M1001A	WABASH RIVER - UNNAMED TRIBUTARY	0.64
FOUNTAIN	051201080510	NA-New reach indexed at high resolution		INB085A_M1001B	WABASH RIVER - UNNAMED TRIBUTARY	1.89
WARREN	051201080510	NA-New reach indexed at high resolution		INB085A_T1001	WABASH RIVER - UNNAMED TRIBUTARY	7.01
FOUNTAIN	051201080510	NA-New reach indexed at high resolution		INB085A_T1002	TURKEY RUN	3.93
FOUNTAIN	051201080510	NA-New reach indexed at high resolution		INB085A_T1004	WABASH RIVER - UNNAMED TRIBUTARY	10.38
WARREN	051201080510	NA-New reach indexed at high resolution		INB085A_T1005	WABASH RIVER - UNNAMED TRIBUTARY	2.94
WARREN	051201080510	NA-New reach indexed at high resolution		INB085A_T1006	WABASH RIVER - UNNAMED TRIBUTARY	5.26
FOUNTAIN	051201080510	NA-New reach indexed at high resolution		INB085A_T1009	WABASH RIVER - UNNAMED TRIBUTARY	3.41
TIPPECANOE	051201080601	INB0872_00	SHAWNEE CREEK-HEADWATERS (FOUNTAIN)	INB0861_01	BIG SHAWNEE CREEK	17.09
TIPPECANOE	051201080601	INB0872_00	SHAWNEE CREEK-HEADWATERS (FOUNTAIN)	INB0861_01	BIG SHAWNEE CREEK	17.09
FOUNTAIN	051201080601	INB0872_00	SHAWNEE CREEK-HEADWATERS (FOUNTAIN)	INB0861_02	BIG SHAWNEE CREEK	17.95
FOUNTAIN	051201080601	INB0872_00	SHAWNEE CREEK-HEADWATERS (FOUNTAIN)	INB0861_T1001	SLUSH RUN	4.57
TIPPECANOE	051201080601	NA-New reach indexed at high resolution		INB0861_01	BIG SHAWNEE CREEK	17.09
FOUNTAIN	051201080601	NA-New reach indexed at high resolution		INB0861_02	BIG SHAWNEE CREEK	17.95
FOUNTAIN	051201080601	NA-New reach indexed at high resolution		INB0861_T1001	SLUSH RUN	4.57
FOUNTAIN	051201080602	INB0873_00	SHAWNEE CREEK-KELL DT/LITTLE SHAWNEE CREEK	INB0862_01	BIG SHAWNEE CREEK	9.11
FOUNTAIN	051201080602	INB0873_00	SHAWNEE CREEK-KELL DT/LITTLE SHAWNEE CREEK	INB0862_T1001	KELL DITCH	4.84
FOUNTAIN	051201080602	INB0873_00	SHAWNEE CREEK-KELL DT/LITTLE SHAWNEE CREEK	INB0862_T1002	LITTLE SHAWNEE CREEK	20.40
FOUNTAIN	051201080602	INB0873_00	SHAWNEE CREEK-KELL DT/LITTLE SHAWNEE CREEK	INB0862_T1003	BODLEY BRANCH	2.77

COUNTY	12-DIGIT HYDROLOGIC UNIT CODE	2010 AUID (RETIRED)	2010 AU NAME (RETIRED)	2012 AUID	2012 AU NAME	2012 AUID SIZE (MILES)
FOUNTAIN	051201080602	NA-New reach indexed at high resolution		INB0862_01	BIG SHAWNEE CREEK	9.11
FOUNTAIN	051201080602	NA-New reach indexed at high resolution		INB0862_T1002	LITTLE SHAWNEE CREEK	20.40
FOUNTAIN	051201080602	NA-New reach indexed at high resolution		INB0862_T1003	BODLEY BRANCH	2.77
WARREN	051201080603	INB0871_00	Fall branch and other tributary	INB0863_T1002	WABASH RIVER - UNNAMED TRIBUTARY	9.47
WARREN	051201080603	INB0871_00	Fall branch and other tributary	INB0863_T1003	FALL BRANCH	10.93
FOUNTAIN	051201080603	INB0871_00	Fall branch and other tributary	INB0863_T1004	WABASH RIVER - UNNAMED TRIBUTARY	9.62
WARREN	051201080603	INB0871_M1014	Wabash River - Attica	INB0863_01	WABASH RIVER	4.66
WARREN	051201080603	INB0871_T1048	Wabash River tributary basin - Attica	INB0863_T1001	WABASH RIVER - UNNAMED TRIBUTARY	7.11
WARREN	051201080603	NA-New reach indexed at high resolution		INB0863_01	WABASH RIVER	4.66
WARREN	051201080603	NA-New reach indexed at high resolution		INB0863_T1001	WABASH RIVER - UNNAMED TRIBUTARY	7.11
WARREN	051201080603	NA-New reach indexed at high resolution		INB0863_T1002	WABASH RIVER - UNNAMED TRIBUTARY	9.47
WARREN	051201080603	NA-New reach indexed at high resolution		INB0863_T1003	FALL BRANCH	10.93
FOUNTAIN	051201080603	NA-New reach indexed at high resolution		INB0863_T1004	WABASH RIVER - UNNAMED TRIBUTARY	9.62
FOUNTAIN	051201080604	INB0881_00	WABASH RIVER-ROCK CREEK	INB0864_02	WABASH AND ERIE CANAL	2.99
WARREN	051201080604	INB0881_00	WABASH RIVER-ROCK CREEK	INB0864_T1001	DRY BRANCH	10.35
FOUNTAIN	051201080604	INB0881_00	WABASH RIVER-ROCK CREEK	INB0864_T1002	WABASH RIVER - UNNAMED TRIBUTARY	1.82
FOUNTAIN	051201080604	INB0881_00	WABASH RIVER-ROCK CREEK	INB0864_T1003	WABASH RIVER - UNNAMED TRIBUTARY	3.89
WARREN	051201080604	INB0881_00	WABASH RIVER-ROCK CREEK	INB0864_T1004	ROCK CREEK	20.32
WARREN	051201080604	INB0881_00	WABASH RIVER-ROCK CREEK	INB0864_T1005	ROCK CREEK	14.56
WARREN	051201080604	INB0881_M1015	WABASH RIVER	INB0864_01	WABASH RIVER	3.22
WARREN	051201080604	NA-New reach indexed at high resolution		INB0864_01A	WABASH RIVER - UNNAMED TRIBUTARY	1.30

COUNTY	12-DIGIT HYDROLOGIC UNIT CODE	2010 AUID (RETIRED)	2010 AU NAME (RETIRED)	2012 AUID	2012 AU NAME	2012 AUID SIZE (MILES)
WARREN	051201080604	NA-New reach indexed at high resolution		INB0864_T1001	DRY BRANCH	10.35
FOUNTAIN	051201080604	NA-New reach indexed at high resolution		INB0864_T1003	WABASH RIVER - UNNAMED TRIBUTARY	3.89
WARREN	051201080604	NA-New reach indexed at high resolution		INB0864_T1004	ROCK CREEK	20.32
WARREN	051201080604	NA-New reach indexed at high resolution		INB0864_T1005	ROCK CREEK	14.56
WARREN	051201080605	INB0883_00	REDWOOD CREEK-FOSTER BRANCH	INB0865_01	REDWOOD CREEK	12.48
WARREN	051201080605	INB0883_00	REDWOOD CREEK-FOSTER BRANCH	INB0865_T1002	FOSTER BRANCH	4.94
WARREN	051201080605	INB0883_00	REDWOOD CREEK-FOSTER BRANCH	INB0865_T1003	REDWOOD CREEK - UNNAMED TRIBUTARY	2.92
WARREN	051201080605	INB0884_00	WABASH RIVER-REDWOOD CREEK	INB0865_02	REDWOOD CREEK	11.81
WARREN	051201080605	INB0884_00	WABASH RIVER-REDWOOD CREEK	INB0865_T1004	CHESAPEAKE CREEK	2.76
WARREN	051201080605	INB0884_00	WABASH RIVER-REDWOOD CREEK	INB0865_T1005	REDWOOD CREEK - UNNAMED TRIBUTARY	5.54
WARREN	051201080605	NA-New reach indexed at high resolution		INB0865_01	REDWOOD CREEK	12.48
WARREN	051201080605	NA-New reach indexed at high resolution		INB0865_02	REDWOOD CREEK	11.81
WARREN	051201080605	NA-New reach indexed at high resolution		INB0865_T1001	MUD RUN	7.00
WARREN	051201080605	NA-New reach indexed at high resolution		INB0865_T1002	FOSTER BRANCH	4.94
WARREN	051201080605	NA-New reach indexed at high resolution		INB0865_T1003	REDWOOD CREEK - UNNAMED TRIBUTARY	2.92
WARREN	051201080605	NA-New reach indexed at high resolution		INB0865_T1005	REDWOOD CREEK - UNNAMED TRIBUTARY	5.54
WARREN	051201080606	INB0885_00	OPOSSUM RUN	INB0866_01	OPOSSUM RUN	11.21
WARREN	051201080606	INB0885_00	OPOSSUM RUN	INB0866_02	OPOSSUM RUN	13.38
WARREN	051201080606	INB0885_00	OPOSSUM RUN	INB0866_T1002	OPOSSUM RUN - UNNAMED TRIBUTARY	4.00
WARREN	051201080606	INB0885_00	OPOSSUM RUN	INB0866_T1003	OPOSSUM RUN - UNNAMED TRIBUTARY	2.54
WARREN	051201080606	INB0885_00	OPOSSUM RUN	INB0866_T1004	KITCHEN CREEK	8.27

COUNTY	12-DIGIT HYDROLOGIC UNIT CODE	2010 AUID (RETIRED)	2010 AU NAME (RETIRED)	2012 AUID	2012 AU NAME	2012 AUID SIZE (MILES)
WARREN	051201080606	NA-New reach indexed at high resolution		INB0866_01	OPOSSUM RUN	11.21
WARREN	051201080606	NA-New reach indexed at high resolution		INB0866_02	OPOSSUM RUN	13.38
WARREN	051201080606	NA-New reach indexed at high resolution		INB0866_T1001	OPOSSUM RUN - UNNAMED TRIBUTARY	2.79
WARREN	051201080606	NA-New reach indexed at high resolution		INB0866_T1002	OPOSSUM RUN - UNNAMED TRIBUTARY	4.00
WARREN	051201080606	NA-New reach indexed at high resolution		INB0866_T1003	OPOSSUM RUN - UNNAMED TRIBUTARY	2.54
WARREN	051201080606	NA-New reach indexed at high resolution		INB0866_T1004	KITCHEN CREEK	8.27
FOUNTAIN	051201080607	INB0882_00	WABASH RIVER-BEAR CREEK	INB0867_01	WABASH RIVER	7.84
FOUNTAIN	051201080607	INB0882_00	WABASH RIVER-BEAR CREEK	INB0867_T1001	BEAR CREEK	19.00
WARREN	051201080607	INB0882_00	WABASH RIVER-BEAR CREEK	INB0867_T1002	DRY BRANCH	6.92
FOUNTAIN	051201080607	INB0882_00	WABASH RIVER-BEAR CREEK	INB0867_T1003	WABASH RIVER - UNNAMED TRIBUTARY	4.20
FOUNTAIN	051201080607	INB0882_M1016	WABASH RIVER	INB0867_01	WABASH RIVER	7.84
FOUNTAIN	051201080607	INB0882_T1052	BEAR CREEK	INB0867_T1001	BEAR CREEK	19.00
WARREN	051201080607	INB0884_00	WABASH RIVER-REDWOOD CREEK	INB0867_T1004	HALLS BRANCH	6.21
WARREN	051201080607	INB0884_00	WABASH RIVER-REDWOOD CREEK	INB0867_T1005	SALTS RUN	3.25
WARREN	051201080607	INB0884_00	WABASH RIVER-REDWOOD CREEK	INB0867_T1006	WABASH RIVER - UNNAMED TRIBUTARY	4.98
FOUNTAIN	051201080607	INB0884_M1017	WABASH RIVER	INB0867_01	WABASH RIVER	7.84
FOUNTAIN	051201080607	NA-New reach indexed at high resolution		INB0867_T1001	BEAR CREEK	19.00
WARREN	051201080607	NA-New reach indexed at high resolution		INB0867_T1002	DRY BRANCH	6.92
FOUNTAIN	051201080607	NA-New reach indexed at high resolution		INB0867_T1003	WABASH RIVER - UNNAMED TRIBUTARY	4.20
WARREN	051201080607	NA-New reach indexed at high resolution		INB0867_T1004	HALLS BRANCH	6.21
WARREN	051201080607	NA-New reach indexed at high resolution		INB0867_T1005	SALTS RUN	3.25

COUNTY	12-DIGIT HYDROLOGIC UNIT CODE	2010 AUID (RETIRED)	2010 AU NAME (RETIRED)	2012 AUID	2012 AU NAME	2012 AUID SIZE (MILES)
WARREN	051201080607	NA-New reach indexed at high resolution		INB0867_T1006	WABASH RIVER - UNNAMED TRIBUTARY	4.98
FOUNTAIN	051201080608	INB0886_00	WABASH RIVER-MUD RUN/MALLORY BRANCH	INB0868_02	WABASH & ERIE CANAL	6.46
FOUNTAIN	051201080608	INB0886_00	WABASH RIVER-MUD RUN/MALLORY BRANCH	INB0868_T1001	MUD RUN	12.51
FOUNTAIN	051201080608	INB0886_00	WABASH RIVER-MUD RUN/MALLORY BRANCH	INB0868_T1002	MALLORY BRANCH	6.76
WARREN	051201080608	INB0886_00	WABASH RIVER-MUD RUN/MALLORY BRANCH	INB0868_T1004	WABASH RIVER - UNNAMED TRIBUTARY	1.94
FOUNTAIN	051201080608	INB0886_M1018	WABASH RIVER	INB0868_01	WABASH RIVER	2.88
FOUNTAIN	051201080608	NA-New reach indexed at high resolution		INB0868_02	WABASH & ERIE CANAL	6.46
FOUNTAIN	051201080608	NA-New reach indexed at high resolution		INB0868_T1001	MUD RUN	12.51
FOUNTAIN	051201080608	NA-New reach indexed at high resolution		INB0868_T1002	MALLORY BRANCH	6.76
MONTGOMERY	051201080701	INB08A1_00	NORTH FORK COAL CREEK-JOSEPH LUDLOW DITCH	INB0871_01	COAL CREEK, NORTH FORK	15.25
MONTGOMERY	051201080701	INB08A1_00	NORTH FORK COAL CREEK-JOSEPH LUDLOW DITCH	INB0871_T1001	JOSEPH LUDLOW DITCH	4.31
MONTGOMERY	051201080701	NA-New reach indexed at high resolution		INB0871_01	COAL CREEK, NORTH FORK	15.25
MONTGOMERY	051201080701	NA-New reach indexed at high resolution		INB0871_T1001	JOSEPH LUDLOW DITCH	4.31
FOUNTAIN	051201080702	INB08A3_01	TURKEY RUN (UPSTREAM OF MELLOT, IN)	INB0872_01	TURKEY RUN	17.98
FOUNTAIN	051201080702	INB08A3_02	TURKEY RUN (DOWNSTREAM OF MELLOT, IN)	INB0872_01	TURKEY RUN	17.98
FOUNTAIN	051201080702	INB08A3_T1001	TURKEY RUN - UNNAMED TRIBUTARY	INB0872_01	TURKEY RUN	17.98
FOUNTAIN	051201080702	INB08A3_T1002	MUD RUN	INB0872_T1001	MUD RUN	4.37
FOUNTAIN	051201080702	INB08A3_T1003	TURKEY RUN - UNNAMED TRIBUTARY	INB0872_01	TURKEY RUN	17.98
FOUNTAIN	051201080702	NA-New reach indexed at high resolution		INB0872_01	TURKEY RUN	17.98
FOUNTAIN	051201080702	NA-New reach indexed at high resolution		INB0872_T1001	MUD RUN	4.37
MONTGOMERY	051201080703	INB08A2_00	NORTH FORK COAL CREEK-LOWER	INB0873_01	COAL CREEK, NORTH FORK	14.97

COUNTY	12-DIGIT HYDROLOGIC UNIT CODE	2010 AUID (RETIRED)	2010 AU NAME (RETIRED)	2012 AUID	2012 AU NAME	2012 AUID SIZE (MILES)
FOUNTAIN	051201080703	INB08A2_00	NORTH FORK COAL CREEK-LOWER	INB0873_02	COAL CREEK, NORTH FORK	9.33
MONTGOMERY	051201080703	NA-New reach indexed at high resolution		INB0873_01	COAL CREEK, NORTH FORK	14.97
FOUNTAIN	051201080703	NA-New reach indexed at high resolution		INB0873_02	COAL CREEK, NORTH FORK	9.33
FOUNTAIN	051201080704	INB08A4_00	COAL CREEK-STONE BLUFF	INB0874_01	COAL CREEK	25.42
FOUNTAIN	051201080704	INB08A4_00	COAL CREEK-STONE BLUFF	INB0874_T1001	COAL CREEK - UNNAMED TRIBUTARY	6.63
FOUNTAIN	051201080704	INB08A4_00	COAL CREEK-STONE BLUFF	INB0874_T1002	COAL CREEK - UNNAMED TRIBUTARY	4.98
FOUNTAIN	051201080704	NA-New reach indexed at high resolution		INB0874_01	COAL CREEK	25.42
FOUNTAIN	051201080704	NA-New reach indexed at high resolution		INB0874_T1001	COAL CREEK - UNNAMED TRIBUTARY	6.63
FOUNTAIN	051201080704	NA-New reach indexed at high resolution		INB0874_T1002	COAL CREEK - UNNAMED TRIBUTARY	4.98
MONTGOMERY	051201080705	INB08A6_00	EAST FORK COAL CREEK-HEADWATERS	INB0875_01	COAL CREEK, EAST FORK	10.83
MONTGOMERY	051201080705	INB08A6_00	EAST FORK COAL CREEK-HEADWATERS	INB0875_05	SOMMER DITCH	2.75
MONTGOMERY	051201080705	INB08A6_00	EAST FORK COAL CREEK-HEADWATERS	INB0875_T1001	CLARKSON DITCH	6.50
MONTGOMERY	051201080705	NA-New reach indexed at high resolution		INB0875_01	COAL CREEK, EAST FORK	10.83
MONTGOMERY	051201080705	NA-New reach indexed at high resolution		INB0875_T1001	CLARKSON DITCH	6.50
FOUNTAIN	051201080706	INB08A7_00	EAST FORK COAL CREEK-EAST HILLSBORO	INB0876_01	COAL CREEK, EAST FORK	5.26
FOUNTAIN	051201080706	INB08A7_00	EAST FORK COAL CREEK-EAST HILLSBORO	INB0876_T1002	COAL CREEK, EAST FORK - UNNAMED TRIBUTARY	10.97
FOUNTAIN	051201080706	INB08A7_00	EAST FORK COAL CREEK-EAST HILLSBORO	INB0876_T1003	COAL CREEK, EAST FORK - UNNAMED TRIBUTARY	16.58
FOUNTAIN	051201080706	INB08A7_00	EAST FORK COAL CREEK-EAST HILLSBORO	INB0876_T1004	COAL CREEK, EAST FORK - UNNAMED TRIBUTARY	3.71
FOUNTAIN	051201080706	INB08A7_00	EAST FORK COAL CREEK-EAST HILLSBORO	INB0876_T1005	COAL CREEK, EAST FORK - UNNAMED TRIBUTARY	7.27
FOUNTAIN	051201080706	NA-New reach indexed at high resolution		INB0876_01	COAL CREEK, EAST FORK	5.26
FOUNTAIN	051201080706	NA-New reach indexed at high resolution		INB0876_T1002	COAL CREEK, EAST FORK - UNNAMED TRIBUTARY	10.97

COUNTY	12-DIGIT HYDROLOGIC UNIT CODE	2010 AUID (RETIRED)	2010 AU NAME (RETIRED)	2012 AUID	2012 AU NAME	2012 AUID SIZE (MILES)
FOUNTAIN	051201080706	NA-New reach indexed at high resolution		INB0876_T1003	COAL CREEK, EAST FORK - UNNAMED TRIBUTARY	16.58
FOUNTAIN	051201080706	NA-New reach indexed at high resolution		INB0876_T1004	COAL CREEK, EAST FORK - UNNAMED TRIBUTARY	3.71
FOUNTAIN	051201080706	NA-New reach indexed at high resolution		INB0876_T1005	COAL CREEK, EAST FORK - UNNAMED TRIBUTARY	7.27
FOUNTAIN	051201080707	INB08A8_00	EAST FORK COAL CREEK-WEST HILLSBORO	INB0877_01	COAL CREEK, EAST FORK	5.92
FOUNTAIN	051201080707	INB08A8_00	EAST FORK COAL CREEK-WEST HILLSBORO	INB0877_02	COAL CREEK, EAST FORK	5.38
FOUNTAIN	051201080707	INB08A8_00	EAST FORK COAL CREEK-WEST HILLSBORO	INB0877_T1001	COAL CREEK, EAST FORK - UNNAMED TRIBUTARY	3.05
FOUNTAIN	051201080707	INB08A8_00	EAST FORK COAL CREEK-WEST HILLSBORO	INB0877_T1002	COAL CREEK, EAST FORK - UNNAMED TRIBUTARY	3.01
FOUNTAIN	051201080707	INB08A8_00	EAST FORK COAL CREEK-WEST HILLSBORO	INB0877_T1003	COAL CREEK, EAST FORK - UNNAMED TRIBUTARY	6.12
FOUNTAIN	051201080707	INB08A8_00	EAST FORK COAL CREEK-WEST HILLSBORO	INB0877_T1004	COAL CREEK, EAST FORK - UNNAMED TRIBUTARY	11.26
FOUNTAIN	051201080707	INB08A8_00	EAST FORK COAL CREEK-WEST HILLSBORO	INB0877_T1005	COAL CREEK, EAST FORK - UNNAMED TRIBUTARY	1.98
FOUNTAIN	051201080707	INB08A8_00	EAST FORK COAL CREEK-WEST HILLSBORO	INB0877_T1006	COAL CREEK, EAST FORK - UNNAMED TRIBUTARY	1.43
FOUNTAIN	051201080707	INB08A8_00	EAST FORK COAL CREEK-WEST HILLSBORO	INB0877_T1007	COAL CREEK, EAST FORK - UNNAMED TRIBUTARY	7.44
FOUNTAIN	051201080707	NA-New reach indexed at high resolution		INB0877_01	COAL CREEK, EAST FORK	5.92
FOUNTAIN	051201080707	NA-New reach indexed at high resolution		INB0877_02	COAL CREEK, EAST FORK	5.38
FOUNTAIN	051201080707	NA-New reach indexed at high resolution		INB0877_T1001	COAL CREEK, EAST FORK - UNNAMED TRIBUTARY	3.05
FOUNTAIN	051201080707	NA-New reach indexed at high resolution		INB0877_T1002	COAL CREEK, EAST FORK - UNNAMED TRIBUTARY	3.01
FOUNTAIN	051201080707	NA-New reach indexed at high resolution		INB0877_T1003	COAL CREEK, EAST FORK - UNNAMED TRIBUTARY	6.12
FOUNTAIN	051201080707	NA-New reach indexed at high resolution		INB0877_T1004	COAL CREEK, EAST FORK - UNNAMED TRIBUTARY	11.26
FOUNTAIN	051201080707	NA-New reach indexed at high resolution		INB0877_T1007	COAL CREEK, EAST FORK - UNNAMED TRIBUTARY	7.44
FOUNTAIN	051201080708	INB08A5_00	COAL CREEK-DRY RUN	INB0878_01	DRY RUN	11.82
FOUNTAIN	051201080708	INB08A5_00	COAL CREEK-DRY RUN	INB0878_02	DRY RUN	10.63

COUNTY	12-DIGIT HYDROLOGIC UNIT CODE	2010 AUID (RETIRED)	2010 AU NAME (RETIRED)	2012 AUID	2012 AU NAME	2012 AUID SIZE (MILES)
FOUNTAIN	051201080708	INB08A5_00	COAL CREEK-DRY RUN	INB0878_03	COAL CREEK	2.65
FOUNTAIN	051201080708	INB08A5_00	COAL CREEK-DRY RUN	INB0878_T1001	DRY RUN - UNNAMED TRIBUTARY	2.60
FOUNTAIN	051201080708	INB08A5_00	COAL CREEK-DRY RUN	INB0878_T1002	DRY RUN - UNNAMED TRIBUTARY	4.67
FOUNTAIN	051201080708	INB08A5_00	COAL CREEK-DRY RUN	INB0878_T1003	DRY RUN - UNNAMED TRIBUTARY	2.02
FOUNTAIN	051201080708	INB08A5_00	COAL CREEK-DRY RUN	INB0878_T1004	DRY RUN - UNNAMED TRIBUTARY	4.53
FOUNTAIN	051201080708	INB08A5_00	COAL CREEK-DRY RUN	INB0878_T1005	DRY RUN - UNNAMED TRIBUTARY	2.21
FOUNTAIN	051201080708	INB08A5_00	COAL CREEK-DRY RUN	INB0878_T1006	COAL CREEK - UNNAMED TRIBUTARY	1.96
FOUNTAIN	051201080708	NA-New reach indexed at high resolution		INB0878_01	DRY RUN	11.82
FOUNTAIN	051201080708	NA-New reach indexed at high resolution		INB0878_02	DRY RUN	10.63
FOUNTAIN	051201080708	NA-New reach indexed at high resolution		INB0878_03	COAL CREEK	2.65
FOUNTAIN	051201080708	NA-New reach indexed at high resolution		INB0878_T1001	DRY RUN - UNNAMED TRIBUTARY	2.60
FOUNTAIN	051201080708	NA-New reach indexed at high resolution		INB0878_T1002	DRY RUN - UNNAMED TRIBUTARY	4.67
FOUNTAIN	051201080708	NA-New reach indexed at high resolution		INB0878_T1003	DRY RUN - UNNAMED TRIBUTARY	2.02
FOUNTAIN	051201080708	NA-New reach indexed at high resolution		INB0878_T1004	DRY RUN - UNNAMED TRIBUTARY	4.53
FOUNTAIN	051201080708	NA-New reach indexed at high resolution		INB0878_T1005	DRY RUN - UNNAMED TRIBUTARY	2.21
FOUNTAIN	051201080708	NA-New reach indexed at high resolution		INB0878_T1006	COAL CREEK - UNNAMED TRIBUTARY	1.96
FOUNTAIN	051201080708	NA-New reach indexed at high resolution		INB0878_T1007	COAL CREEK - UNNAMED TRIBUTARY	2.92
VERMILLION	051201080801	INB0892_00	SPRING CREEK (VERMILLION)	INB0881_01	SPRING CREEK	17.41
WARREN	051201080801	INB0892_00	SPRING CREEK (VERMILLION)	INB0881_T1001	SPRING CREEK, NORTH FORK	16.98
VERMILLION	051201080801	NA-New reach indexed at high resolution		INB0881_01	SPRING CREEK	17.41
WARREN	051201080801	NA-New reach indexed at high resolution		INB0881_T1001	SPRING CREEK, NORTH FORK	16.98

COUNTY	12-DIGIT HYDROLOGIC UNIT CODE	2010 AUID (RETIRED)	2010 AU NAME (RETIRED)	2012 AUID	2012 AU NAME	2012 AUID SIZE (MILES)
VERMILLION	051201080802	INB0893_00	JORDAN CREEK (VERMILLION)	INB0882_01	JORDAN CREEK	14.90
VERMILLION	051201080802	INB0893_00	JORDAN CREEK (VERMILLION)	INB0882_T1001	JORDAN CREEK - UNNAMED TRIBUTARY	4.38
VERMILLION	051201080802	INB0893_00	JORDAN CREEK (VERMILLION)	INB0882_T1002	JERICHO CREEK	3.76
VERMILLION	051201080802	NA-New reach indexed at high resolution		INB0882_01	JORDAN CREEK	14.90
VERMILLION	051201080802	NA-New reach indexed at high resolution		INB0882_T1002	JERICHO CREEK	3.76
FOUNTAIN	051201080803	INB0886_00	WABASH RIVER-MUD RUN/MALLORY BRANCH	INB0883_T1001	WABASH & ERIE CANAL	3.73
FOUNTAIN	051201080803	INB0891_00	WABASH RIVER-SOUTH COVINGTON	INB0883_T1001	WABASH & ERIE CANAL	3.73
FOUNTAIN	051201080803	INB0891_00	WABASH RIVER-SOUTH COVINGTON	INB0883_T1002	WABASH RIVER - UNNAMED TRIBUTARY	5.62
FOUNTAIN	051201080803	INB0891_00	WABASH RIVER-SOUTH COVINGTON	INB0883_T1003	WABASH RIVER - UNNAMED TRIBUTARY	1.20
FOUNTAIN	051201080803	INB0891_00	WABASH RIVER-SOUTH COVINGTON	INB0883_T1004	WABASH RIVER - UNNAMED TRIBUTARY	6.95
FOUNTAIN	051201080803	INB0891_M1019	WABASH RIVER	INB0883_01	WABASH RIVER	31.28
FOUNTAIN	051201080803	INB0894_00	WABASH RIVER-PERRYSVILLE/COLLET POND	INB0883_01	WABASH RIVER	31.28
VERMILLION	051201080803	INB0894_00	WABASH RIVER-PERRYSVILLE/COLLET POND	INB0883_01B	WABASH RIVER - UNNAMED TRIBUTARY	1.65
FOUNTAIN	051201080803	INB0894_M1020	WABASH RIVER	INB0883_01	WABASH RIVER	31.28
FOUNTAIN	051201080803	NA-New reach indexed at high resolution		INB0883_01	WABASH RIVER	31.28
FOUNTAIN	051201080803	NA-New reach indexed at high resolution		INB0883_01A	WABASH RIVER - UNNAMED TRIBUTARY	3.09
FOUNTAIN	051201080803	NA-New reach indexed at high resolution		INB0883_T1001	WABASH & ERIE CANAL	3.73
FOUNTAIN	051201080803	NA-New reach indexed at high resolution		INB0883_T1002	WABASH RIVER - UNNAMED TRIBUTARY	5.62
FOUNTAIN	051201080803	NA-New reach indexed at high resolution		INB0883_T1004	WABASH RIVER - UNNAMED TRIBUTARY	6.95
FOUNTAIN	051201080901	INB08B2_00	GRAHAM CREEK-MUD CREEK	INB0891_01	GRAHAM CREEK	34.14
FOUNTAIN	051201080901	INB08B2_00	GRAHAM CREEK-MUD CREEK	INB0891_T1001	GRAHAM CREEK - UNNAMED TRIBUTARY	3.80

COUNTY	12-DIGIT HYDROLOGIC UNIT CODE	2010 AUID (RETIRED)	2010 AU NAME (RETIRED)	2012 AUID	2012 AU NAME	2012 AUID SIZE (MILES)
FOUNTAIN	051201080901	INB08B2_00	GRAHAM CREEK-MUD CREEK	INB0891_T1002	GRAHAM CREEK - UNNAMED TRIBUTARY	10.61
FOUNTAIN	051201080901	NA-New reach indexed at high resolution		INB0891_01	GRAHAM CREEK	34.14
FOUNTAIN	051201080901	NA-New reach indexed at high resolution		INB0891_T1002	GRAHAM CREEK - UNNAMED TRIBUTARY	10.61
FOUNTAIN	051201080902	INB08B3_01	PRAIRIE CREEK (HEADWATERS)	INB0892_01	PRAIRIE CREEK	29.21
FOUNTAIN	051201080902	INB08B3_02	PRAIRIE CREEK	INB0892_01	PRAIRIE CREEK	29.21
FOUNTAIN	051201080902	INB08B3_T1001	PRAIRIE CREEK - UNNAMED TRIBUTARY	INB0892_T1001	PRAIRIE CREEK - UNNAMED TRIBUTARY	3.61
FOUNTAIN	051201080902	INB08B3_T1002	PRAIRIE CREEK - UNNAMED TRIBUTARY	INB0892_T1002	PRAIRIE CREEK - UNNAMED TRIBUTARY	5.43
FOUNTAIN	051201080902	INB08B3_T1003	PRAIRIE CREEK - UNNAMED TRIBUTARY	INB0892_T1003	PRAIRIE CREEK - UNNAMED TRIBUTARY	1.95
FOUNTAIN	051201080902	INB08B3_T1004	PRAIRIE CREEK - UNNAMED TRIBUTARY	INB0892_T1004	PRAIRIE CREEK - UNNAMED TRIBUTARY	2.63
FOUNTAIN	051201080902	INB08B3_T1005	PRAIRIE CREEK - UNNAMED TRIBUTARY	INB0892_01	PRAIRIE CREEK	29.21
FOUNTAIN	051201080902	INB08B3_T1006	PRIAIRE CREEK - UNNAMED TRIBUTARIES	INB0892_01	PRAIRIE CREEK	29.21
FOUNTAIN	051201080902	NA-New reach indexed at high resolution		INB0892_01	PRAIRIE CREEK	29.21
FOUNTAIN	051201080902	NA-New reach indexed at high resolution		INB0892_T1001	PRAIRIE CREEK - UNNAMED TRIBUTARY	3.61
FOUNTAIN	051201080902	NA-New reach indexed at high resolution		INB0892_T1002	PRAIRIE CREEK - UNNAMED TRIBUTARY	5.43
FOUNTAIN	051201080903	INB08B1_00	COAL CREEK-COPPER CHAPEL	INB0893_02	COAL CREEK	15.70
FOUNTAIN	051201080903	INB08B1_00	COAL CREEK-COPPER CHAPEL	INB0893_T1001	COAL CREEK - UNNAMED TRIBUTARY	6.33
FOUNTAIN	051201080903	INB08B1_00	COAL CREEK-COPPER CHAPEL	INB0893_T1002	COAL CREEK - UNNAMED TRIBUTARY	2.81
FOUNTAIN	051201080903	INB08B1_00	COAL CREEK-COPPER CHAPEL	INB0893_T1003	COAL CREEK - UNNAMED TRIBUTARY	3.72
FOUNTAIN	051201080903	INB08B1_00	COAL CREEK-COPPER CHAPEL	INB0893_T1004	COAL CREEK - UNNAMED TRIBUTARY	1.80
FOUNTAIN	051201080903	INB08B1_00	COAL CREEK-COPPER CHAPEL	INB0893_T1005	COAL CREEK - UNNAMED TRIBUTARY	3.03
FOUNTAIN	051201080903	INB08B4_00	COAL CREEK-COAL CREEK (TOWN)/LODI	INB0893_03	COAL CREEK	12.65

COUNTY	12-DIGIT HYDROLOGIC UNIT CODE	2010 AUID (RETIRED)	2010 AU NAME (RETIRED)	2012 AUID	2012 AU NAME	2012 AUID SIZE (MILES)
FOUNTAIN	051201080903	INB08B4_00	COAL CREEK-COAL CREEK (TOWN)/LODI	INB0893_04	COAL CREEK	12.27
FOUNTAIN	051201080903	INB08B4_00	COAL CREEK-COAL CREEK (TOWN)/LODI	INB0893_T1006	COAL CREEK - UNNAMED TRIBUTARY	3.06
FOUNTAIN	051201080903	INB08B4_00	COAL CREEK-COAL CREEK (TOWN)/LODI	INB0893_T1007	COAL CREEK - UNNAMED TRIBUTARY	5.25
FOUNTAIN	051201080903	INB08B4_00	COAL CREEK-COAL CREEK (TOWN)/LODI	INB0893_T1008	COAL CREEK - UNNAMED TRIBUTARY	4.47
FOUNTAIN	051201080903	INB08B4_00	COAL CREEK-COAL CREEK (TOWN)/LODI	INB0893_T1009	COAL CREEK - UNNAMED TRIBUTARY	1.58
FOUNTAIN	051201080903	INB08B4_00	COAL CREEK-COAL CREEK (TOWN)/LODI	INB0893_T1010	COAL CREEK - UNNAMED TRIBUTARY	9.69
FOUNTAIN	051201080903	INB08B4_00	COAL CREEK-COAL CREEK (TOWN)/LODI	INB0893_T1011	COAL CREEK - UNNAMED TRIBUTARY	2.98
FOUNTAIN	051201080903	INB08B4_00	COAL CREEK-COAL CREEK (TOWN)/LODI	INB0893_T1012	COAL CREEK - UNNAMED TRIBUTARY	4.20
PARKE	051201080903	INB08B4_00	COAL CREEK-COAL CREEK (TOWN)/LODI	INB0893_T1013	COAL CREEK - UNNAMED TRIBUTARY	3.09
FOUNTAIN	051201080903	NA-New reach indexed at high resolution		INB0893_01	COAL CREEK	7.83
FOUNTAIN	051201080903	NA-New reach indexed at high resolution		INB0893_02	COAL CREEK	15.70
FOUNTAIN	051201080903	NA-New reach indexed at high resolution		INB0893_03	COAL CREEK	12.65
FOUNTAIN	051201080903	NA-New reach indexed at high resolution		INB0893_04	COAL CREEK	12.27
FOUNTAIN	051201080903	NA-New reach indexed at high resolution		INB0893_T1001	COAL CREEK - UNNAMED TRIBUTARY	6.33
FOUNTAIN	051201080903	NA-New reach indexed at high resolution		INB0893_T1002	COAL CREEK - UNNAMED TRIBUTARY	2.81
FOUNTAIN	051201080903	NA-New reach indexed at high resolution		INB0893_T1003	COAL CREEK - UNNAMED TRIBUTARY	3.72
FOUNTAIN	051201080903	NA-New reach indexed at high resolution		INB0893_T1004	COAL CREEK - UNNAMED TRIBUTARY	1.80
FOUNTAIN	051201080903	NA-New reach indexed at high resolution		INB0893_T1005	COAL CREEK - UNNAMED TRIBUTARY	3.03
FOUNTAIN	051201080903	NA-New reach indexed at high resolution		INB0893_T1006	COAL CREEK - UNNAMED TRIBUTARY	3.06
FOUNTAIN	051201080903	NA-New reach indexed at high resolution		INB0893_T1007	COAL CREEK - UNNAMED TRIBUTARY	5.25
FOUNTAIN	051201080903	NA-New reach indexed at high resolution		INB0893_T1008	COAL CREEK - UNNAMED TRIBUTARY	4.47

COUNTY	12-DIGIT HYDROLOGIC UNIT CODE	2010 AUID (RETIRED)	2010 AU NAME (RETIRED)	2012 AUID	2012 AU NAME	2012 AUID SIZE (MILES)
PARKE	051201080903	NA-New reach indexed at high resolution		INB0893_T1013	COAL CREEK - UNNAMED TRIBUTARY	3.09
VERMILLION	051201081102	INB08E5_00	JONATHAN CREEK	INB08B2_01	JONATHAN CREEK	7.18
VERMILLION	051201081102	INB08E5_00	JONATHAN CREEK	INB08B2_T1001	JONATHAN CREEK - UNNAMED TRIBUTARY	3.03
VERMILLION	051201081102	INB08E5_00	JONATHAN CREEK	INB08B2_T1002	JONATHAN CREEK - UNNAMED TRIBUTARY	1.47
VERMILLION	051201081102	INB08E5_00	JONATHAN CREEK	INB08B2_T1003	JONATHAN CREEK - UNNAMED TRIBUTARY	5.69
VERMILLION	051201081102	NA-New reach indexed at high resolution		INB08B2_01	JONATHAN CREEK	7.18
VERMILLION	051201081102	NA-New reach indexed at high resolution		INB08B2_T1001	JONATHAN CREEK - UNNAMED TRIBUTARY	3.03
VERMILLION	051201081102	NA-New reach indexed at high resolution		INB08B2_T1003	JONATHAN CREEK - UNNAMED TRIBUTARY	5.69
VERMILLION	051201081103	INB08E4_00	LITTLE VERMILLION RIVER-HORSESHOE BEND	INB08B3_03	LITTLE VERMILLION RIVER	15.45
VERMILLION	051201081103	INB08E4_00	LITTLE VERMILLION RIVER-HORSESHOE BEND	INB08B3_T1007	LITTLE VERMILLION RIVER - UNNAMED TRIBUTARY	1.38
VERMILLION	051201081103	NA-New reach indexed at high resolution		INB08B3_03	LITTLE VERMILLION RIVER	15.45
VERMILLION	051201081104	INB08E6_00	LITTLE VERMILION-NEWPORT-WABASH RIVER BOTTOMS	INB08B4_01	LITTLE VERMILLION RIVER	11.35
VERMILLION	051201081104	INB08E6_00	LITTLE VERMILION-NEWPORT-WABASH RIVER BOTTOMS	INB08B4_T1001	LITTLE VERMILLION RIVER - UNNAMED TRIBUTARY	1.47
VERMILLION	051201081104	INB08E6_00	LITTLE VERMILION-NEWPORT-WABASH RIVER BOTTOMS	INB08B4_T1002	LITTLE VERMILLION RIVER - UNNAMED TRIBUTARY	9.01
VERMILLION	051201081104	INB08E6_00	LITTLE VERMILION-NEWPORT-WABASH RIVER BOTTOMS	INB08B4_T1003	LITTLE VERMILLION RIVER - UNNAMED TRIBUTARY	3.06
VERMILLION	051201081104	INB08E6_00	LITTLE VERMILION-NEWPORT-WABASH RIVER BOTTOMS	INB08B4_T1004	LITTLE VERMILLION RIVER - UNNAMED TRIBUTARY	5.81
VERMILLION	051201081104	NA-New reach indexed at high resolution		INB08B4_T1002	LITTLE VERMILLION RIVER - UNNAMED TRIBUTARY	9.01
BOONE	051201081201	NA-New reach indexed at high resolution		INB08C1_01	BIG RACCOON CREEK	25.20
BOONE	051201081201	NA-New reach indexed at high resolution		INB08C1_T1003	COOK DITCH	1.25
BOONE	051201081201	NA-New reach indexed at high resolution		INB08C1_T1004	WELLS DITCH	4.47
MONTGOMERY	051201081202	INB08G2_T1035	BIG RACCOON CREEK-NEW ROSS	INB08C2_02	BIG RACCOON CREEK	15.97

COUNTY	12-DIGIT HYDROLOGIC UNIT CODE	2010 AUID (RETIRED)	2010 AU NAME (RETIRED)	2012 AUID	2012 AU NAME	2012 AUID SIZE (MILES)
MONTGOMERY	051201081202	NA-New reach indexed at high resolution		INB08C2_02	BIG RACCOON CREEK	15.97
BOONE	051201081202	NA-New reach indexed at high resolution		INB08C2_T1011	BIG RACCOON CREEK - UNNAMED TRIBUTARY	7.17
MONTGOMERY	051201081202	NA-New reach indexed at high resolution		INB08C2_T1012	BIG RACCOON CREEK - UNNAMED TRIBUTARY	2.51
MONTGOMERY	051201081202	NA-New reach indexed at high resolution		INB08C2_T1013	BIG RACCOON CREEK - UNNAMED TRIBUTARY	4.99
MONTGOMERY	051201081203	INB08G4_00	HAW CREEK-LICK CREEK-MUDDY RUN	INB08C3_01	HAW CREEK	15.17
PUTNAM	051201081203	INB08G4_00	HAW CREEK-LICK CREEK-MUDDY RUN	INB08C3_02	LICK CREEK	10.34
MONTGOMERY	051201081203	NA-New reach indexed at high resolution		INB08C3_01	HAW CREEK	15.17
PUTNAM	051201081203	NA-New reach indexed at high resolution		INB08C3_02	LICK CREEK	10.34
MONTGOMERY	051201081203	NA-New reach indexed at high resolution		INB08C3_T1001	HAW CREEK - UNNAMED TRIBUTARY	2.47
MONTGOMERY	051201081203	NA-New reach indexed at high resolution		INB08C3_T1002	HAW CREEK - UNNAMED TRIBUTARY	8.89
MONTGOMERY	051201081203	NA-New reach indexed at high resolution		INB08C3_T1003	HAW CREEK - UNNAMED TRIBUTARY	4.29
MONTGOMERY	051201081203	NA-New reach indexed at high resolution		INB08C3_T1004	HAW CREEK - UNNAMED TRIBUTARY	4.94
PUTNAM	051201081203	NA-New reach indexed at high resolution		INB08C3_T1005	LICK CREEK - UNNAMED TRIBUTARY	3.72
MONTGOMERY	051201081204	INB08G5_01	CORNSTALK CREEK (UPSTREAM OF CR 500 E)	INB08C4_01	CORNSTALK CREEK	25.04
MONTGOMERY	051201081204	INB08G5_02	CORNSTALK CREEK (DOWNSTREAM OF CR 500 E)	INB08C4_01	CORNSTALK CREEK	25.04
MONTGOMERY	051201081204	NA-New reach indexed at high resolution		INB08C4_01	CORNSTALK CREEK	25.04
MONTGOMERY	051201081204	NA-New reach indexed at high resolution		INB08C4_T1001	CORNSTALK CREEK - UNNAMED TRIBUTARY	4.59
MONTGOMERY	051201081204	NA-New reach indexed at high resolution		INB08C4_T1002	CORNSTALK CREEK - UNNAMED TRIBUTARY	1.09
MONTGOMERY	051201081204	NA-New reach indexed at high resolution		INB08C4_T1003	CORNSTALK CREEK - UNNAMED TRIBUTARY	1.17
MONTGOMERY	051201081204	NA-New reach indexed at high resolution		INB08C4_T1004	CORNSTALK CREEK - UNNAMED TRIBUTARY	0.94
PUTNAM	051201081205	INB08G8_T1041	NORTH RAMP CREEK	INB08C5_01	RAMP CREEK, NORTH	13.03

COUNTY	12-DIGIT HYDROLOGIC UNIT CODE	2010 AUID (RETIRED)	2010 AU NAME (RETIRED)	2012 AUID	2012 AU NAME	2012 AUID SIZE (MILES)
PUTNAM	051201081205	INB08G9_01	RAMP CREEK (UPSTREAM OF PETERS CREEK)	INB08C5_02	RAMP CREEK	7.22
PUTNAM	051201081205	INB08G9_T1001	PETERS CREEK	INB08C5_T1009	PETERS CREEK	5.15
PUTNAM	051201081205	NA-New reach indexed at high resolution		INB08C5_01	RAMP CREEK, NORTH	13.03
PUTNAM	051201081205	NA-New reach indexed at high resolution		INB08C5_02	RAMP CREEK	7.22
PUTNAM	051201081205	NA-New reach indexed at high resolution		INB08C5_T1001	RAMP CREEK, NORTH - UNNAMED TRIBUTARY	5.20
PUTNAM	051201081205	NA-New reach indexed at high resolution		INB08C5_T1002	RAMP CREEK, NORTH - UNNAMED TRIBUTARY	4.23
PUTNAM	051201081205	NA-New reach indexed at high resolution		INB08C5_T1003	RAMP CREEK, NORTH - UNNAMED TRIBUTARY	2.88
PUTNAM	051201081205	NA-New reach indexed at high resolution		INB08C5_T1004	RAMP CREEK, NORTH - UNNAMED TRIBUTARY	2.71
PUTNAM	051201081205	NA-New reach indexed at high resolution		INB08C5_T1005	RAMP CREEK, NORTH - UNNAMED TRIBUTARY	3.23
PUTNAM	051201081205	NA-New reach indexed at high resolution		INB08C5_T1006	RAMP CREEK, NORTH - UNNAMED TRIBUTARY	1.63
PUTNAM	051201081205	NA-New reach indexed at high resolution		INB08C5_T1007	RAMP CREEK, NORTH - UNNAMED TRIBUTARY	4.09
PUTNAM	051201081205	NA-New reach indexed at high resolution		INB08C5_T1008	RAMP CREEK, SOUTH	18.46
PUTNAM	051201081205	NA-New reach indexed at high resolution		INB08C5_T1009	PETERS CREEK	5.15
PUTNAM	051201081205	NA-New reach indexed at high resolution		INB08C5_T1010	RAMP CREEK - UNNAMED TRIBUTARY	3.12
MONTGOMERY	051201081206	INB08G3_00	Little Raccoon Creek (Montgomery)	INB08C6_T1001	LITTLE RACCOON CREEK	12.61
MONTGOMERY	051201081206	INB08G3_T1036	BIG RACCOON CREEK	INB08C6_01	BIG RACCOON CREEK	14.94
PUTNAM	051201081206	INB08G6_01	BIG RACCOON CREEK	INB08C6_02	BIG RACCOON CREEK	2.55
PUTNAM	051201081206	INB08G6_01	BIG RACCOON CREEK	INB08C6_03	BIG RACCOON CREEK	17.20
PUTNAM	051201081206	INB08G6_T1001	CLINE CREEK	INB08C6_T1002	CLINE CREEK	13.24
MONTGOMERY	051201081206	INB08G6_T1002	BIG RACCOON CREEK - UNNAMED TRIBUTARY	INB08C6_T1003	CLINE CREEK	7.19
PUTNAM	051201081206	INB08G7_T1040	Big Raccoon Creek	INB08C6_03	BIG RACCOON CREEK	17.20

COUNTY	12-DIGIT HYDROLOGIC UNIT CODE	2010 AUID (RETIRED)	2010 AU NAME (RETIRED)	2012 AUID	2012 AU NAME	2012 AUID SIZE (MILES)
MONTGOMERY	051201081206	NA-New reach indexed at high resolution		INB08C6_01	BIG RACCOON CREEK	14.94
PUTNAM	051201081206	NA-New reach indexed at high resolution		INB08C6_03	BIG RACCOON CREEK	17.20
PUTNAM	051201081206	NA-New reach indexed at high resolution		INB08C6_03	BIG RACCOON CREEK	17.20
MONTGOMERY	051201081206	NA-New reach indexed at high resolution		INB08C6_T1001	LITTLE RACCOON CREEK	12.61
PUTNAM	051201081206	NA-New reach indexed at high resolution		INB08C6_T1002	CLINE CREEK	13.24
MONTGOMERY	051201081206	NA-New reach indexed at high resolution		INB08C6_T1003	CLINE CREEK	7.19
PUTNAM	051201081206	NA-New reach indexed at high resolution		INB08C6_T1004	BIG RACCOON CREEK - UNNAMED TRIBUTARY	5.66
PUTNAM	051201081206	NA-New reach indexed at high resolution		INB08C6_T1005	BIG RACCOON CREEK - UNNAMED TRIBUTARY	3.25
PUTNAM	051201081206	NA-New reach indexed at high resolution		INB08C6_T1006	BIG RACCOON CREEK - UNNAMED TRIBUTARY	4.45
PUTNAM	051201081206	NA-New reach indexed at high resolution		INB08C6_T1007	BIG RACCOON CREEK - UNNAMED TRIBUTARY	4.16
PUTNAM	051201081207	INB08GA_00	Byrk Branch and unnamed tributaries	INB08C7_01	BIG RACCOON CREEK	7.21
PUTNAM	051201081207	INB08GA_T1043	BIG RACCOON CREEK	INB08C7_01	BIG RACCOON CREEK	7.21
PUTNAM	051201081207	NA-New reach indexed at high resolution		INB08C7_01	BIG RACCOON CREEK	7.21
PUTNAM	051201081207	NA-New reach indexed at high resolution		INB08C7_02	BYRD BRANCH	7.48
PUTNAM	051201081207	NA-New reach indexed at high resolution		INB08C7_T1001	BIG RACCOON CREEK - UNNAMED TRIBUTARY	3.38
PUTNAM	051201081207	NA-New reach indexed at high resolution		INB08C7_T1002	BIG RACCOON CREEK - UNNAMED TRIBUTARY	1.13
PUTNAM	051201081207	NA-New reach indexed at high resolution		INB08C7_T1003	BIG RACCOON CREEK - UNNAMED TRIBUTARY	7.74
PUTNAM	051201081207	NA-New reach indexed at high resolution		INB08C7_T1004	BIG RACCOON CREEK - UNNAMED TRIBUTARY	2.64
PUTNAM	051201081207	NA-New reach indexed at high resolution		INB08C7_T1005	BIG RACCOON CREEK - UNNAMED TRIBUTARY	2.09
PUTNAM	051201081207	NA-New reach indexed at high resolution		INB08C7_T1006	BIG RACCOON CREEK - UNNAMED TRIBUTARY	2.29
PUTNAM	051201081207	NA-New reach indexed at high resolution		INB08C7_T1007	BYRD BRANCH - UNNAMED TRIBUTARY	3.04

COUNTY	12-DIGIT HYDROLOGIC UNIT CODE	2010 AUID (RETIRED)	2010 AU NAME (RETIRED)	2012 AUID	2012 AU NAME	2012 AUID SIZE (MILES)
PUTNAM	051201081207	NA-New reach indexed at high resolution		INB08C7_T1008	BYRD BRANCH - UNNAMED TRIBUTARY	1.46
PARKE	051201081208	INB08GB_00	BIG RACCOON CREEK-MANSFIELD RESERVOIR	INB08C8_T1004	BIG RACCOON BRANCH - UNNAMED TRIBUTARY	1.25
PARKE	051201081208	INB08GB_00	BIG RACCOON CREEK-MANSFIELD RESERVOIR	INB08C8_T1006	BIG RACCOON BRANCH - UNNAMED TRIBUTARY	2.00
PARKE	051201081208	INB08GB_00	BIG RACCOON CREEK-MANSFIELD RESERVOIR	INB08C8_T1007	BIG RACCOON BRANCH - UNNAMED TRIBUTARY	1.59
PARKE	051201081208	INB08GB_00	BIG RACCOON CREEK-MANSFIELD RESERVOIR	INB08C8_T1009	BAINS BRANCH	9.00
PARKE	051201081208	INB08GB_00	BIG RACCOON CREEK-MANSFIELD RESERVOIR	INB08C8_T1016	TROUTMAN BRANCH	6.36
PARKE	051201081208	NA-New reach indexed at high resolution		INB08C8_P1001	CECIL M HARDEN LAKE - ARTIFICIAL PATH	18.59
PARKE	051201081208	NA-New reach indexed at high resolution		INB08C8_T1001	BIG RACCOON BRANCH - UNNAMED TRIBUTARY	0.89
PARKE	051201081208	NA-New reach indexed at high resolution		INB08C8_T1002	BIG RACCOON BRANCH - UNNAMED TRIBUTARY	0.50
PARKE	051201081208	NA-New reach indexed at high resolution		INB08C8_T1003	BIG RACCOON BRANCH - UNNAMED TRIBUTARY	0.48
PARKE	051201081208	NA-New reach indexed at high resolution		INB08C8_T1005	BIG RACCOON CREEK	0.65
PARKE	051201081208	NA-New reach indexed at high resolution		INB08C8_T1006	BIG RACCOON BRANCH - UNNAMED TRIBUTARY	2.00
PARKE	051201081208	NA-New reach indexed at high resolution		INB08C8_T1008	BIG RACCOON CREEK	1.26
PARKE	051201081208	NA-New reach indexed at high resolution		INB08C8_T1009	BAINS BRANCH	9.00
PARKE	051201081208	NA-New reach indexed at high resolution		INB08C8_T1010	BIG RACCOON CREEK	0.37
PARKE	051201081208	NA-New reach indexed at high resolution		INB08C8_T1011	BIG RACCOON CREEK	0.36
PARKE	051201081208	NA-New reach indexed at high resolution		INB08C8_T1012	BIG RACCOON CREEK	0.35
PARKE	051201081208	NA-New reach indexed at high resolution		INB08C8_T1013	BIG RACCOON CREEK	0.35
PARKE	051201081208	NA-New reach indexed at high resolution		INB08C8_T1014	BIG RACCOON CREEK	0.77
PARKE	051201081208	NA-New reach indexed at high resolution		INB08C8_T1015	BIG RACCOON CREEK	0.16
PARKE	051201081208	NA-New reach indexed at high resolution		INB08C8_T1016	TROUTMAN BRANCH	6.36

COUNTY	12-DIGIT HYDROLOGIC UNIT CODE	2010 AUID (RETIRED)	2010 AU NAME (RETIRED)	2012 AUID	2012 AU NAME	2012 AUID SIZE (MILES)
PARKE	051201081208	NA-New reach indexed at high resolution		INB08C8_T1017	BIG RACCOON BRANCH - UNNAMED TRIBUTARY	1.30
PARKE	051201081208	NA-New reach indexed at high resolution		INB08C8_T1018	BIG RACCOON CREEK	0.27
PARKE	051201081208	NA-New reach indexed at high resolution		INB08C8_T1019	BIG RACCOON CREEK	0.20
PARKE	051201081208	NA-New reach indexed at high resolution		INB08C8_T1020	BIG RACCOON CREEK	0.12
PARKE	051201081208	NA-New reach indexed at high resolution		INB08C8_T1021	BIG RACCOON CREEK	0.47
PARKE	051201081208	NA-New reach indexed at high resolution		INB08C8_T1022	BIG RACCOON CREEK	0.10
PUTNAM	051201081301	INB08J3_01	RACCOON CREEK, SOUTH FORK (RUSSIAVILLE, IN)	INB08D1_01	RACCOON CREEK, SOUTH FORK	7.32
PARKE	051201081301	INB08J3_02	RACCOON CREEK, SOUTH FORK(DOWNSTREAM OF LITTLE RACCOON LAKE)	INB08D1_02	RACCOON CREEK, SOUTH FORK	11.73
PARKE	051201081301	INB08J3_03	LITTLE RACCOON CREEK, SOUTH FORK	INB08D1_02	RACCOON CREEK, SOUTH FORK	11.73
MONTGOMERY	051201081301	INB08J3_T1001	RACCOON CREEK, SOUTH FORK - UNNAMED TRIBUTARY	INB08D1_T1002	RACCOON CREEK, SOUTH FORK - UNNAMED TRIBUTARY	6.37
PUTNAM	051201081301	INB08J3_T1002	RACCOON CREEK, SOUTH FORK - UNNAMED TRIBUTARY	INB08D1_T1003	RACCOON CREEK, SOUTH FORK - UNNAMED TRIBUTARY	2.16
PUTNAM	051201081301	INB08J3_T1003	RACCOON CREEK, SOUTH FORK - UNNAMED TRIBUTARY	INB08D1_T1004	RACCOON CREEK, SOUTH FORK - UNNAMED TRIBUTARY	7.62
PARKE	051201081301	INB08J3_T1004	RACCOON CREEK, SOUTH FORK - UNNAMED TRIBUTARY	INB08D1_T1005	RACCOON CREEK, SOUTH FORK - UNNAMED TRIBUTARY	2.29
PARKE	051201081301	INB08J3_T1005	RACCOON CREEK, SOUTH FORK - UNNAMED TRIBUTARY	INB08D1_T1006	RACCOON CREEK, SOUTH FORK - UNNAMED TRIBUTARY	2.40
PARKE	051201081301	INB08J3_T1006	RACCOON CREEK, SOUTH FORK - UNNAMED TRIBUTARIES	INB08D1_T1007	RACCOON CREEK, SOUTH FORK - UNNAMED TRIBUTARY	4.19
PARKE	051201081301	INB08J3_T1007	RACCOON CREEK, SOUTH FORK - UNNAMED TRIBUTARY	INB08D1_T1008	RACCOON CREEK, SOUTH FORK - UNNAMED TRIBUTARY	3.05
PARKE	051201081301	INB08J3_T1008	RACCOON CREEK, SOUTH FORK - UNNAMED TRIBUTARY	INB08D1_T1009	RACCOON CREEK, SOUTH FORK - UNNAMED TRIBUTARY	1.38
PARKE	051201081301	INB08J3_T1008	RACCOON CREEK, SOUTH FORK - UNNAMED TRIBUTARY	INB08D1_T1010	RACCOON CREEK, SOUTH FORK - UNNAMED TRIBUTARY	2.67
PARKE	051201081301	INB08J3_T1010	RACCOON CREEK, SOUTH FORK - UNNAMED TRIBUTARY	INB08D1_T1011	RACCOON CREEK, SOUTH FORK - UNNAMED TRIBUTARY	1.93
PARKE	051201081301	NA-New reach indexed at high resolution		INB08D1_02	RACCOON CREEK, SOUTH FORK	11.73
PUTNAM	051201081301	NA-New reach indexed at high resolution		INB08D1_T1001	RACCOON CREEK, SOUTH FORK - UNNAMED TRIBUTARY	1.83

COUNTY	12-DIGIT HYDROLOGIC UNIT CODE	2010 AUID (RETIRED)	2010 AU NAME (RETIRED)	2012 AUID	2012 AU NAME	2012 AUID SIZE (MILES)
MONTGOMERY	051201081301	NA-New reach indexed at high resolution		INB08D1_T1002	RACCOON CREEK, SOUTH FORK - UNNAMED TRIBUTARY	6.37
PUTNAM	051201081301	NA-New reach indexed at high resolution		INB08D1_T1004	RACCOON CREEK, SOUTH FORK - UNNAMED TRIBUTARY	7.62
PARKE	051201081301	NA-New reach indexed at high resolution		INB08D1_T1010	RACCOON CREEK, SOUTH FORK - UNNAMED TRIBUTARY	2.67
PARKE	051201081301	NA-New reach indexed at high resolution		INB08D1_T1012	RACCOON CREEK, SOUTH FORK - UNNAMED TRIBUTARY	2.72
MONTGOMERY	051201081302	INB08J1_00	LITTLE RACCOON CREEK-DEMEREE CREEK	INB08D2_01	LITTLE RACCOON CREEK	13.78
MONTGOMERY	051201081302	INB08J1_00	LITTLE RACCOON CREEK-DEMEREE CREEK	INB08D2_T1002	LITTLE RACCOON CREEK - UNNAMED TRIBUTARY	3.13
MONTGOMERY	051201081302	INB08J1_00	LITTLE RACCOON CREEK-DEMEREE CREEK	INB08D2_T1003	DEMEREE CREEK	3.07
MONTGOMERY	051201081302	INB08J1_00	LITTLE RACCOON CREEK-DEMEREE CREEK	INB08D2_T1004	DEMEREE CREEK	4.95
MONTGOMERY	051201081302	INB08J1_00	LITTLE RACCOON CREEK-DEMEREE CREEK	INB08D2_T1009	OLD SHOE BRANCH	3.79
MONTGOMERY	051201081302	INB08J1_00	LITTLE RACCOON CREEK-DEMEREE CREEK	INB08D2_T1010	SPENCER BRANCH	4.84
PARKE	051201081302	INB08J2_00	LITTLE RACCOON CREEK-MOORE LAKE/GUION	INB08D2_02	LITTLE RACCOON CREEK	7.92
PARKE	051201081302	INB08J2_00	LITTLE RACCOON CREEK-MOORE LAKE/GUION	INB08D2_T1011	LITTLE RACCOON CREEK - UNNAMED TRIBUTARY	4.03
PARKE	051201081302	INB08J2_00	LITTLE RACCOON CREEK-MOORE LAKE/GUION	INB08D2_T1012	LITTLE RACCOON CREEK - UNNAMED TRIBUTARY	10.61
MONTGOMERY	051201081302	NA-New reach indexed at high resolution		INB08D2_01	LITTLE RACCOON CREEK	13.78
MONTGOMERY	051201081302	NA-New reach indexed at high resolution		INB08D2_01A	LITTLE RACCOON CREEK - UNNAMED TRIBUTARY	0.59
PARKE	051201081302	NA-New reach indexed at high resolution		INB08D2_02	LITTLE RACCOON CREEK	7.92
MONTGOMERY	051201081302	NA-New reach indexed at high resolution		INB08D2_P1001	WAVELAND, LAKE - ARTIFICIAL PATH	3.64
MONTGOMERY	051201081302	NA-New reach indexed at high resolution		INB08D2_T1001	LITTLE RACCOON CREEK - UNNAMED TRIBUTARY	3.58
MONTGOMERY	051201081302	NA-New reach indexed at high resolution		INB08D2_T1003	DEMEREE CREEK	3.07
MONTGOMERY	051201081302	NA-New reach indexed at high resolution		INB08D2_T1004	DEMEREE CREEK	4.95
MONTGOMERY	051201081302	NA-New reach indexed at high resolution		INB08D2_T1005	DEMEREE CREEK	0.76

COUNTY	12-DIGIT HYDROLOGIC UNIT CODE	2010 AUID (RETIRED)	2010 AU NAME (RETIRED)	2012 AUID	2012 AU NAME	2012 AUID SIZE (MILES)
PARKE	051201081302	NA-New reach indexed at high resolution		INB08D2_T1006	DEMEREE CREEK	0.49
PARKE	051201081302	NA-New reach indexed at high resolution		INB08D2_T1007	DEMEREE CREEK	0.68
PARKE	051201081302	NA-New reach indexed at high resolution		INB08D2_T1008	DEMEREE CREEK	0.66
MONTGOMERY	051201081302	NA-New reach indexed at high resolution		INB08D2_T1009	OLD SHOE BRANCH	3.79
MONTGOMERY	051201081302	NA-New reach indexed at high resolution		INB08D2_T1010	SPENCER BRANCH	4.84
PARKE	051201081302	NA-New reach indexed at high resolution		INB08D2_T1011	LITTLE RACCOON CREEK - UNNAMED TRIBUTARY	4.03
PARKE	051201081302	NA-New reach indexed at high resolution		INB08D2_T1012	LITTLE RACCOON CREEK - UNNAMED TRIBUTARY	10.61
PARKE	051201081302	NA-New reach indexed at high resolution		INB08D2_T1013	LITTLE RACCOON CREEK - UNNAMED TRIBUTARY	2.23
PARKE	051201081303	INB08J4_00	LITTLE RACCOON CREEK-JUDSON/SE TRIBUTARY	INB08D3_01	LITTLE RACCOON CREEK	4.94
PARKE	051201081303	INB08J4_00	LITTLE RACCOON CREEK-JUDSON/SE TRIBUTARY	INB08D3_P1001	RAYS BRANCH - ARTIFICIAL PATH	0.41
PARKE	051201081303	INB08J4_00	LITTLE RACCOON CREEK-JUDSON/SE TRIBUTARY	INB08D3_P1002	CUMBERLAND CREEK - ARTIFICIAL PATH	0.27
PARKE	051201081303	INB08J4_00	LITTLE RACCOON CREEK-JUDSON/SE TRIBUTARY	INB08D3_T1001	LITTLE RACCOON CREEK - UNNAMED TRIBUTARY	1.57
PARKE	051201081303	INB08J4_00	LITTLE RACCOON CREEK-JUDSON/SE TRIBUTARY	INB08D3_T1002	LITTLE RACCOON CREEK - UNNAMED TRIBUTARY	1.20
PARKE	051201081303	INB08J4_00	LITTLE RACCOON CREEK-JUDSON/SE TRIBUTARY	INB08D3_T1003	LITTLE RACCOON CREEK - UNNAMED TRIBUTARY	2.06
PARKE	051201081303	INB08J4_00	LITTLE RACCOON CREEK-JUDSON/SE TRIBUTARY	INB08D3_T1004	SPRINGDALE RUN	2.99
PARKE	051201081303	INB08J4_00	LITTLE RACCOON CREEK-JUDSON/SE TRIBUTARY	INB08D3_T1004	SPRINGDALE RUN	2.99
PARKE	051201081303	INB08J4_00	LITTLE RACCOON CREEK-JUDSON/SE TRIBUTARY	INB08D3_T1005	LITTLE RACCOON CREEK - UNNAMED TRIBUTARY	3.51
PARKE	051201081303	INB08J4_00	LITTLE RACCOON CREEK-JUDSON/SE TRIBUTARY	INB08D3_T1006	LITTLE RACCOON CREEK - UNNAMED TRIBUTARY	2.57
PARKE	051201081303	INB08J4_00	LITTLE RACCOON CREEK-JUDSON/SE TRIBUTARY	INB08D3_T1007	LITTLE RACCOON CREEK - UNNAMED TRIBUTARY	2.09
PARKE	051201081303	INB08J4_00	LITTLE RACCOON CREEK-JUDSON/SE TRIBUTARY	INB08D3_T1008	RAYS BRANCH	1.79
PARKE	051201081303	INB08J4_00	LITTLE RACCOON CREEK-JUDSON/SE TRIBUTARY	INB08D3_T1008A	RAYS BRANCH	1.04

COUNTY	12-DIGIT HYDROLOGIC UNIT CODE	2010 AUID (RETIRED)	2010 AU NAME (RETIRED)	2012 AUID	2012 AU NAME	2012 AUID SIZE (MILES)
PARKE	051201081303	INB08J4_00	LITTLE RACCOON CREEK-JUDSON/SE TRIBUTARY	INB08D3_T1008B	RAYS BRANCH - UNNAMED TRIBUTARY	2.02
PARKE	051201081303	INB08J4_00	LITTLE RACCOON CREEK-JUDSON/SE TRIBUTARY	INB08D3_T1009	LITTLE RACCOON CREEK - UNNAMED TRIBUTARY	6.51
PARKE	051201081303	INB08J4_00	LITTLE RACCOON CREEK-JUDSON/SE TRIBUTARY	INB08D3_T1010	CUMBERLAND CREEK	7.04
PARKE	051201081303	NA-New reach indexed at high resolution		INB08D3_T1008	RAYS BRANCH	1.79
PARKE	051201081303	NA-New reach indexed at high resolution		INB08D3_T1010	CUMBERLAND CREEK	7.04
PARKE	051201081304	INB08J5_01	LITTLE RACCOON CREEK	INB08D4_01	LITTLE RACCOON CREEK	2.90
PARKE	051201081304	INB08J5_01	LITTLE RACCOON CREEK	INB08D4_02	LITTLE RACCOON CREEK	5.68
PARKE	051201081304	INB08J5_T1001	LITTLE RACCOON CREEK - UNNAMED TRIBUTARY	INB08D4_T1001	LITTLE RACCOON CREEK - UNNAMED TRIBUTARY	1.34
PARKE	051201081304	INB08J5_T1002	SAND CREEK (DOWNSTREAM OF LITTLE RACCOON LAKE NO.3)	INB08D4_T1002	SAND CREEK	3.00
PARKE	051201081304	INB08J5_T1002A	SAND CREEK (UPSTREAM OF LITTLE RACCOON LAKE NO. 3)	INB08D4_T1002A	SAND CREEK	3.48
PARKE	051201081304	INB08J5_T1002B	SAND CREEK - UNNAMED TRIBUTARY (LITTLE RACCOON LAKE NO.3)	INB08D4_T1002B	SAND CREEK - UNNAMED TRIBUTARY (LITTLE RACCOON LAKE NO. 3)	1.08
PARKE	051201081304	INB08J5_T1003	LITTLE RACCOON CREEK - UNNAMED TRIBUTARY	INB08D4_T1004	LITTLE RACCOON CREEK - UNNAMED TRIBUTARY	3.02
PARKE	051201081304	INB08J5_T1004A	LEATHERWOOD BRANCH (UPSTREAM OF LITTLE RACCOON LAKE NO. 16)	INB08D4_T1005A	LEATHERWOOD BRANCH - UNNAMED TRIBUTARY	9.31
PARKE	051201081304	INB08J5_T1004B	LEATHERWOOD BRANCH - UNNAMED TRIBUTARY	INB08D4_T1005A	LEATHERWOOD BRANCH - UNNAMED TRIBUTARY	9.31
PARKE	051201081304	INB08J5_T1004C	LEATHERWOOD BRANCH - UNNAMED TRIBUTARY (LITTLE RACCOON LAKE)	INB08D4_T1005A	LEATHERWOOD BRANCH - UNNAMED TRIBUTARY	9.31
PARKE	051201081304	INB08J6_01	WILLIAMS CREEK (UPSTREAM OF ROCKVILLE LAKE)	INB08D4_T1007	WILLIAMS CREEK - UNNAMED TRIBUTARY	1.62
PARKE	051201081304	INB08J6_02	WILLIAMS CREEK (DOWNSTREAM OF ROCKVILLE LAKE)	INB08D4_03	WILLIAMS CREEK (DOWNSTREAM OF ROCKVILLE LAKE)	8.82
PARKE	051201081304	INB08J6_P1002	RACCOON LAKE NO.2-D	INB08D4_P1004	WILLIAMS CREEK - ARTIFICIAL PATH	0.23
PARKE	051201081304	INB08J6_T1001	WILLIAMS CREEK - UNNAMED TRIBUTARY (ROCKVILLE LAKE)	INB08D4_T1006	WILLIAMS CREEK - UNNAMED TRIBUTARY	2.43
PARKE	051201081304	INB08J6_T1002	WILLIAMS CREEK - UNNAMED TRIBUTARY	INB08D4_03	WILLIAMS CREEK (DOWNSTREAM OF ROCKVILLE LAKE)	8.82
PARKE	051201081304	INB08J6_T1002	WILLIAMS CREEK - UNNAMED TRIBUTARY	INB08D4_T1008	WILLIAMS CREEK (UPSTREAM OF ROCKVILLE LAKE)	5.68

COUNTY	12-DIGIT HYDROLOGIC UNIT CODE	2010 AUID (RETIRED)	2010 AU NAME (RETIRED)	2012 AUID	2012 AU NAME	2012 AUID SIZE (MILES)
PARKE	051201081304	INB08J6_T1003	WILLIAMS CREEK - UNNAMED TRIBUTARY	INB08D4_T1008	WILLIAMS CREEK (UPSTREAM OF ROCKVILLE LAKE)	5.68
PARKE	051201081304	INB08J6_T1004	MOLASSES CREEK	INB08D4_T1009	MOLASSES CREEK	2.51
PARKE	051201081304	NA-New reach indexed at high resolution		INB08D4_02	LITTLE RACCOON CREEK	5.68
PARKE	051201081304	NA-New reach indexed at high resolution		INB08D4_03	WILLIAMS CREEK (DOWNSTREAM OF ROCKVILLE LAKE)	8.82
PARKE	051201081304	NA-New reach indexed at high resolution		INB08D4_03A	WILLIAMS CREEK - UNNAMED TRIBUTARY	0.42
PARKE	051201081304	NA-New reach indexed at high resolution		INB08D4_P1001	SAND CREEK - ARTIFICIAL PATH	0.84
PARKE	051201081304	NA-New reach indexed at high resolution		INB08D4_P1002	LEATHERWOOD BRANCH - ARTIFICIAL PATH	0.58
PARKE	051201081304	NA-New reach indexed at high resolution		INB08D4_P1003	ROCKVILLE LAKE - ARTIFICIAL PATH	1.82
PARKE	051201081304	NA-New reach indexed at high resolution		INB08D4_T1003	LITTLE RACCOON CREEK - UNNAMED TRIBUTARY	1.48
PARKE	051201081304	NA-New reach indexed at high resolution		INB08D4_T1004	LITTLE RACCOON CREEK - UNNAMED TRIBUTARY	3.02
PARKE	051201081304	NA-New reach indexed at high resolution		INB08D4_T1005	LEATHERWOOD BRANCH	0.82
PARKE	051201081304	NA-New reach indexed at high resolution		INB08D4_T1005A	LEATHERWOOD BRANCH - UNNAMED TRIBUTARY	9.31
PARKE	051201081304	NA-New reach indexed at high resolution		INB08D4_T1006	WILLIAMS CREEK - UNNAMED TRIBUTARY	2.43
PARKE	051201081304	NA-New reach indexed at high resolution		INB08D4_T1008	WILLIAMS CREEK (UPSTREAM OF ROCKVILLE LAKE)	5.68
PARKE	051201081305	INB08J7_00	LITTLE RACCOON CREEK-SUNDERLAND BRANCH	INB08D5_01	LITTLE RACCOON CREEK	14.62
PARKE	051201081305	INB08J7_00	LITTLE RACCOON CREEK-SUNDERLAND BRANCH	INB08D5_P1001	LITTLE RACCOON CREEK - ARTIFICIAL PATH	0.31
PARKE	051201081305	INB08J7_00	LITTLE RACCOON CREEK-SUNDERLAND BRANCH	INB08D5_P1002	LAKEYS BRANCH ARTIFICIAL PATH	0.52
PARKE	051201081305	INB08J7_00	LITTLE RACCOON CREEK-SUNDERLAND BRANCH	INB08D5_P1003	SUNDERLAND BRANCH	0.32
PARKE	051201081305	INB08J7_00	LITTLE RACCOON CREEK-SUNDERLAND BRANCH	INB08D5_T1001	LITTLE RACCOON CREEK - UNNAMED TRIBUTARY	5.16
PARKE	051201081305	INB08J7_00	LITTLE RACCOON CREEK-SUNDERLAND BRANCH	INB08D5_T1002	LAKEYS BRANCH	7.04
PARKE	051201081305	INB08J7_00	LITTLE RACCOON CREEK-SUNDERLAND BRANCH	INB08D5_T1004	LITTLE RACCOON CREEK - UNNAMED TRIBUTARY	5.88

COUNTY	12-DIGIT HYDROLOGIC UNIT CODE	2010 AUID (RETIRED)	2010 AU NAME (RETIRED)	2012 AUID	2012 AU NAME	2012 AUID SIZE (MILES)
PARKE	051201081305	INB08J7_00	LITTLE RACCOON CREEK-SUNDERLAND BRANCH	INB08D5_T1005	SUNDERLAND BRANCH	14.55
PARKE	051201081305	INB08J8_00	LITTLE RACCOON CREEK-WEISNER CREEK	INB08D5_01	LITTLE RACCOON CREEK	14.62
PARKE	051201081305	INB08J8_00	LITTLE RACCOON CREEK-WEISNER CREEK	INB08D5_01A	LITTLE RACCOON CREEK - UNNAMED TRIBUTARY	1.15
PARKE	051201081305	INB08J8_00	LITTLE RACCOON CREEK-WEISNER CREEK	INB08D5_01B	LITTLE RACCOON CREEK - UNNAMED TRIBUTARY	1.24
PARKE	051201081305	INB08J8_00	LITTLE RACCOON CREEK-WEISNER CREEK	INB08D5_P1004	WEISNER CREEK	0.55
PARKE	051201081305	INB08J8_00	LITTLE RACCOON CREEK-WEISNER CREEK	INB08D5_T1006	WEISNER CREEK	20.46
PARKE	051201081305	INB08J8_00	LITTLE RACCOON CREEK-WEISNER CREEK	INB08D5_T1007	LITTLE RACCOON CREEK - UNNAMED TRIBUTARY	3.24
PARKE	051201081305	NA-New reach indexed at high resolution		INB08D5_01	LITTLE RACCOON CREEK	14.62
PARKE	051201081305	NA-New reach indexed at high resolution		INB08D5_01	LITTLE RACCOON CREEK	14.62
PARKE	051201081305	NA-New reach indexed at high resolution		INB08D5_P1004	WEISNER CREEK	0.55
PARKE	051201081305	NA-New reach indexed at high resolution		INB08D5_T1001	LITTLE RACCOON CREEK - UNNAMED TRIBUTARY	5.16
PARKE	051201081305	NA-New reach indexed at high resolution		INB08D5_T1002	LAKEYS BRANCH	7.04
PARKE	051201081305	NA-New reach indexed at high resolution		INB08D5_T1003	LITTLE RACCOON CREEK - UNNAMED TRIBUTARY	1.96
PARKE	051201081305	NA-New reach indexed at high resolution		INB08D5_T1004	LITTLE RACCOON CREEK - UNNAMED TRIBUTARY	5.88
PARKE	051201081305	NA-New reach indexed at high resolution		INB08D5_T1005	SUNDERLAND BRANCH	14.55
PARKE	051201081305	NA-New reach indexed at high resolution		INB08D5_T1006	WEISNER CREEK	20.46
PARKE	051201081305	NA-New reach indexed at high resolution		INB08D5_T1007	LITTLE RACCOON CREEK - UNNAMED TRIBUTARY	3.24
PARKE	051201081401	INB08H2_00	ROCKY FORK CREEK-LITTLE ROCKY FORK CREEK	INB08E1_02	ROCKY FORK CREEK	23.72
PARKE	051201081401	INB08H2_00	ROCKY FORK CREEK-LITTLE ROCKY FORK CREEK	INB08E1_03	ROCKY FORK CREEK	3.71
PARKE	051201081401	INB08H2_00	ROCKY FORK CREEK-LITTLE ROCKY FORK CREEK	INB08E1_P1001	ROCKY FORK LAKE - ARTIFICIAL PATH	1.11
PARKE	051201081401	INB08H2_00	ROCKY FORK CREEK-LITTLE ROCKY FORK CREEK	INB08E1_T1003	SUTHERLIN BRANCH	4.02

COUNTY	12-DIGIT HYDROLOGIC UNIT CODE	2010 AUID (RETIRED)	2010 AU NAME (RETIRED)	2012 AUID	2012 AU NAME	2012 AUID SIZE (MILES)
PARKE	051201081401	INB08H2_00	ROCKY FORK CREEK-LITTLE ROCKY FORK CREEK	INB08E1_T1004	CROOKED BRANCH	3.74
PARKE	051201081401	INB08H2_00	ROCKY FORK CREEK-LITTLE ROCKY FORK CREEK	INB08E1_T1005	GROUNDHOG BRANCH	4.54
PARKE	051201081401	INB08H2_00	ROCKY FORK CREEK-LITTLE ROCKY FORK CREEK	INB08E1_T1006	INDIAN BRANCH	3.45
PARKE	051201081401	INB08H2_00	ROCKY FORK CREEK-LITTLE ROCKY FORK CREEK	INB08E1_T1007	STRAIGHT BRANCH	1.84
PARKE	051201081401	INB08H2_00	ROCKY FORK CREEK-LITTLE ROCKY FORK CREEK	INB08E1_T1007A	STRAIGHT BRANCH	1.32
PARKE	051201081401	INB08H2_00	ROCKY FORK CREEK-LITTLE ROCKY FORK CREEK	INB08E1_T1008	ROCKY FORK CREEK, LITTLE	16.23
PARKE	051201081401	INB08H2_00	ROCKY FORK CREEK-LITTLE ROCKY FORK CREEK	INB08E1_T1009	ROCKY FORK CREEK - UNNAMED TRIBUTARY	1.80
PARKE	051201081401	NA-New reach indexed at high resolution		INB08E1_02	ROCKY FORK CREEK	23.72
PARKE	051201081401	NA-New reach indexed at high resolution		INB08E1_03	ROCKY FORK CREEK	3.71
PARKE	051201081401	NA-New reach indexed at high resolution		INB08E1_T1003	SUTHERLIN BRANCH	4.02
PARKE	051201081401	NA-New reach indexed at high resolution		INB08E1_T1004	CROOKED BRANCH	3.74
PARKE	051201081401	NA-New reach indexed at high resolution		INB08E1_T1005	GROUNDHOG BRANCH	4.54
PARKE	051201081401	NA-New reach indexed at high resolution		INB08E1_T1006	INDIAN BRANCH	3.45
PARKE	051201081401	NA-New reach indexed at high resolution		INB08E1_T1007	STRAIGHT BRANCH	1.84
PARKE	051201081401	NA-New reach indexed at high resolution		INB08E1_T1008	ROCKY FORK CREEK, LITTLE	16.23
PARKE	051201081401	NA-New reach indexed at high resolution		INB08E1_T1011	ROCKY FORK CREEK - UNNAMED TRIBUTARY	2.74
PARKE	051201081402	INB08H1_00	BIG RACCOON CREEK-FERNDALE	INB08E2_T1001	LIMESTONE BRANCH	8.76
PARKE	051201081402	INB08H1_00	BIG RACCOON CREEK-FERNDALE	INB08E2_T1002	BIG RACCOON CREEK - UNNAMED TRIBUTARY	4.49
PARKE	051201081402	INB08H1_00	BIG RACCOON CREEK-FERNDALE	INB08E2_T1005	BIG RACCOON CREEK - UNNAMED TRIBUTARY	2.13
PARKE	051201081402	INB08H1_T1025	BIG RACCOON CREEK	INB08E2_01	BIG RACCOON CREEK	7.52
PARKE	051201081402	INB08H3_01	BIG RACCOON CREEK	INB08E2_02	BIG RACCOON CREEK	5.68

COUNTY	12-DIGIT HYDROLOGIC UNIT CODE	2010 AUID (RETIRED)	2010 AU NAME (RETIRED)	2012 AUID	2012 AU NAME	2012 AUID SIZE (MILES)
PARKE	051201081402	INB08H3_T1001	BIG RACCOON CREEK - UNNAMED TRIBUTARY	INB08E2_T1008	READYS CREEK	7.04
PARKE	051201081402	INB08H3_T1002	BIG RACCOON CREEK - UNNAMED TRIBUTARY	INB08E2_T1010	BIG RACCOON CREEK - UNNAMED TRIBUTARY	4.94
PARKE	051201081402	INB08H3_T1003	BIG RACCOON CREEK - UNNAMED TRIBUTARY	INB08E2_T1011	BIG RACCOON CREEK - UNNAMED TRIBUTARY	1.30
PARKE	051201081402	INB08H3_T1004	BIG RACCOON CREEK - UNNAMED TRIBUTARY	INB08E2_T1012	BIG RACCOON CREEK - UNNAMED TRIBUTARY	3.34
PARKE	051201081402	INB08H3_T1005	BIG RACCOON CREEK - UNNAMED TRIBUTARY	INB08E2_T1013	BIG RACCOON CREEK - UNNAMED TRIBUTARY	3.60
PARKE	051201081402	INB08H3_T1006	STRANGE BRANCH	INB08E2_T1014	STRANGE BRANCH	21.23
PARKE	051201081402	INB08H3_T1006A	STRANGE BRANCH - UNNAMED TRIBUTARY (NEW DISCOVERY ROAD)	INB08E2_T1014	STRANGE BRANCH	21.23
PARKE	051201081402	INB08H3_T1006B	STRANGE BRANCH - UNNAMED TRIBUTARY	INB08E2_T1014	STRANGE BRANCH	21.23
PARKE	051201081402	INB08H3_T1006C	STRANGE BRANCH - UNNAMED TRIBUTARY (HAPPY HOLLOW)	INB08E2_T1014	STRANGE BRANCH	21.23
PARKE	051201081402	INB08H3_T1006D	STRANGE BRANCH - UNNAMED TRIBUTARY	INB08E2_T1014	STRANGE BRANCH	21.23
PARKE	051201081402	INB08H3_T1006E	STRANGE BRANCH - UNNAMED TRIBUTARY	INB08E2_T1014	STRANGE BRANCH	21.23
PARKE	051201081402	NA-New reach indexed at high resolution		INB08E2_01	BIG RACCOON CREEK	7.52
PARKE	051201081402	NA-New reach indexed at high resolution		INB08E2_02	BIG RACCOON CREEK	5.68
PARKE	051201081402	NA-New reach indexed at high resolution		INB08E2_T1001	LIMESTONE BRANCH	8.76
PARKE	051201081402	NA-New reach indexed at high resolution		INB08E2_T1002	BIG RACCOON CREEK - UNNAMED TRIBUTARY	4.49
PARKE	051201081402	NA-New reach indexed at high resolution		INB08E2_T1003	BIG RACCOON CREEK - UNNAMED TRIBUTARY	3.51
PARKE	051201081402	NA-New reach indexed at high resolution		INB08E2_T1004	BIG RACCOON CREEK - UNNAMED TRIBUTARY	1.77
PARKE	051201081402	NA-New reach indexed at high resolution		INB08E2_T1005	BIG RACCOON CREEK - UNNAMED TRIBUTARY	2.13
PARKE	051201081402	NA-New reach indexed at high resolution		INB08E2_T1006	BIG RACCOON CREEK - UNNAMED TRIBUTARY	2.30
PARKE	051201081402	NA-New reach indexed at high resolution		INB08E2_T1007	BIG RACCOON CREEK - UNNAMED TRIBUTARY	4.78
PARKE	051201081402	NA-New reach indexed at high resolution		INB08E2_T1008	READYS CREEK	7.04

COUNTY	12-DIGIT HYDROLOGIC UNIT CODE	2010 AUID (RETIRED)	2010 AU NAME (RETIRED)	2012 AUID	2012 AU NAME	2012 AUID SIZE (MILES)
PARKE	051201081402	NA-New reach indexed at high resolution		INB08E2_T1009	BIG RACCOON CREEK - UNNAMED TRIBUTARY	2.17
PARKE	051201081402	NA-New reach indexed at high resolution		INB08E2_T1010	BIG RACCOON CREEK - UNNAMED TRIBUTARY	4.94
PARKE	051201081402	NA-New reach indexed at high resolution		INB08E2_T1012	BIG RACCOON CREEK - UNNAMED TRIBUTARY	3.34
PARKE	051201081402	NA-New reach indexed at high resolution		INB08E2_T1013	BIG RACCOON CREEK - UNNAMED TRIBUTARY	3.60
PARKE	051201081402	NA-New reach indexed at high resolution		INB08E2_T1014	STRANGE BRANCH	21.23
PARKE	051201081403	INB08H4_00	BIG RACCOON CREEK-COX DITCH 1	INB08E3_02	BIG RACCOON CREEK	7.03
PARKE	051201081403	INB08H4_00	BIG RACCOON CREEK-COX DITCH 1	INB08E3_T1001	BIG RACCOON CREEK - UNNAMED TRIBUTARY	3.80
PARKE	051201081403	INB08H4_00	BIG RACCOON CREEK-COX DITCH 1	INB08E3_T1002	BIG RACCOON CREEK - UNNAMED TRIBUTARY	3.52
PARKE	051201081403	INB08H4_00	BIG RACCOON CREEK-COX DITCH 1	INB08E3_T1003	CLEAR RUN	2.71
PARKE	051201081403	INB08H4_00	BIG RACCOON CREEK-COX DITCH 1	INB08E3_T1004	BIG RACCOON CREEK - UNNAMED TRIBUTARY	2.16
PARKE	051201081403	INB08H4_00	BIG RACCOON CREEK-COX DITCH 1	INB08E3_T1005	JEFFRIES RUN	2.11
PARKE	051201081403	INB08H4_00	BIG RACCOON CREEK-COX DITCH 1	INB08E3_T1006	BIG RACCOON CREEK - UNNAMED TRIBUTARY	2.80
PARKE	051201081403	INB08H4_00	BIG RACCOON CREEK-COX DITCH 1	INB08E3_T1007	BIG RACCOON CREEK - UNNAMED TRIBUTARY	1.47
PARKE	051201081403	INB08H4_00	BIG RACCOON CREEK-COX DITCH 1	INB08E3_T1008	BIG RACCOON CREEK - UNNAMED TRIBUTARY	2.48
PARKE	051201081403	INB08H4_00	BIG RACCOON CREEK-COX DITCH 1	INB08E3_T1009	BIG RACCOON CREEK - UNNAMED TRIBUTARY	2.63
PARKE	051201081403	INB08H4_00	BIG RACCOON CREEK-COX DITCH 1	INB08E3_T1010	FLO RUN	6.94
PARKE	051201081403	INB08H4_00	BIG RACCOON CREEK-COX DITCH 1	INB08E3_T1010	FLO RUN	6.94
PARKE	051201081403	INB08H4_00	BIG RACCOON CREEK-COX DITCH 1	INB08E3_T1011	BIG RACCOON CREEK - UNNAMED TRIBUTARY	1.81
PARKE	051201081403	INB08H4_00	BIG RACCOON CREEK-COX DITCH 1	INB08E3_T1012	SULPHUR BRANCH	11.08
PARKE	051201081403	INB08H4_T1027	BIG RACCOON CREEK	INB08E3_01	BIG RACCOON CREEK	6.41
PARKE	051201081403	INB08H4_T1027	BIG RACCOON CREEK	INB08E3_02	BIG RACCOON CREEK	7.03

COUNTY	12-DIGIT HYDROLOGIC UNIT CODE	2010 AUID (RETIRED)	2010 AU NAME (RETIRED)	2012 AUID	2012 AU NAME	2012 AUID SIZE (MILES)
PARKE	051201081403	NA-New reach indexed at high resolution		INB08E3_01	BIG RACCOON CREEK	6.41
PARKE	051201081403	NA-New reach indexed at high resolution		INB08E3_02	BIG RACCOON CREEK	7.03
PARKE	051201081403	NA-New reach indexed at high resolution		INB08E3_T1001	BIG RACCOON CREEK - UNNAMED TRIBUTARY	3.80
PARKE	051201081403	NA-New reach indexed at high resolution		INB08E3_T1002	BIG RACCOON CREEK - UNNAMED TRIBUTARY	3.52
PARKE	051201081403	NA-New reach indexed at high resolution		INB08E3_T1003	CLEAR RUN	2.71
PARKE	051201081403	NA-New reach indexed at high resolution		INB08E3_T1004	BIG RACCOON CREEK - UNNAMED TRIBUTARY	2.16
PARKE	051201081403	NA-New reach indexed at high resolution		INB08E3_T1005	JEFFRIES RUN	2.11
PARKE	051201081403	NA-New reach indexed at high resolution		INB08E3_T1008	BIG RACCOON CREEK - UNNAMED TRIBUTARY	2.48
PARKE	051201081403	NA-New reach indexed at high resolution		INB08E3_T1009	BIG RACCOON CREEK - UNNAMED TRIBUTARY	2.63
PARKE	051201081403	NA-New reach indexed at high resolution		INB08E3_T1010	FLO RUN	6.94
PARKE	051201081403	NA-New reach indexed at high resolution		INB08E3_T1012	SULPHUR BRANCH	11.08
VIGO	051201081403	NA-New reach indexed at high resolution		INB08E3_T1012A	COX NUMBER ONE DITCH	1.21
PARKE	051201081501	INB08K3_00	LEATHERWOOD CREEK-CAT CREEK	INB08F1_01	LEATHERWOOD CREEK	12.57
PARKE	051201081501	INB08K3_00	LEATHERWOOD CREEK-CAT CREEK	INB08F1_T1001	LEATHERWOOD CREEK - UNNAMED TRIBUTARY	2.43
PARKE	051201081501	INB08K3_00	LEATHERWOOD CREEK-CAT CREEK	INB08F1_T1002	LEATHERWOOD CREEK - UNNAMED TRIBUTARY	1.99
PARKE	051201081501	INB08K3_00	LEATHERWOOD CREEK-CAT CREEK	INB08F1_T1003	LEATHERWOOD CREEK - UNNAMED TRIBUTARY	1.03
PARKE	051201081501	INB08K3_00	LEATHERWOOD CREEK-CAT CREEK	INB08F1_T1004	LEATHERWOOD CREEK - UNNAMED TRIBUTARY	1.70
PARKE	051201081501	INB08K3_00	LEATHERWOOD CREEK-CAT CREEK	INB08F1_T1005	LEATHERWOOD CREEK - UNNAMED TRIBUTARY	1.74
PARKE	051201081501	INB08K3_00	LEATHERWOOD CREEK-CAT CREEK	INB08F1_T1006	CAT CREEK	8.15
PARKE	051201081501	NA-New reach indexed at high resolution		INB08F1_01	LEATHERWOOD CREEK	12.57
PARKE	051201081501	NA-New reach indexed at high resolution		INB08F1_T1001	LEATHERWOOD CREEK - UNNAMED TRIBUTARY	2.43

COUNTY	12-DIGIT HYDROLOGIC UNIT CODE	2010 AUID (RETIRED)	2010 AU NAME (RETIRED)	2012 AUID	2012 AU NAME	2012 AUID SIZE (MILES)
PARKE	051201081502	INB08K4_00	LEATHERWOOD CREEK-ROCKY RUN	INB08F2_01	LEATHERWOOD CREEK	6.12
PARKE	051201081502	INB08K4_00	LEATHERWOOD CREEK-ROCKY RUN	INB08F2_02	LEATHERWOOD CREEK	4.30
PARKE	051201081502	INB08K4_00	LEATHERWOOD CREEK-ROCKY RUN	INB08F2_03	LEATHERWOOD CREEK	4.02
PARKE	051201081502	INB08K4_00	LEATHERWOOD CREEK-ROCKY RUN	INB08F2_T1001	LITTLE LEATHERWOOD CREEK	4.94
PARKE	051201081502	INB08K4_00	LEATHERWOOD CREEK-ROCKY RUN	INB08F2_T1002	LEATHERWOOD CREEK - UNNAMED TRIBUTARY	1.81
PARKE	051201081502	INB08K4_00	LEATHERWOOD CREEK-ROCKY RUN	INB08F2_T1003	LEATHERWOOD CREEK - UNNAMED TRIBUTARY	1.51
PARKE	051201081502	INB08K4_00	LEATHERWOOD CREEK-ROCKY RUN	INB08F2_T1004	ROCKY RUN	8.13
PARKE	051201081502	NA-New reach indexed at high resolution		INB08F2_01	LEATHERWOOD CREEK	6.12
PARKE	051201081502	NA-New reach indexed at high resolution		INB08F2_02	LEATHERWOOD CREEK	4.30
PARKE	051201081502	NA-New reach indexed at high resolution		INB08F2_T1004	ROCKY RUN	8.13
PARKE	051201081503	INB08K1_01	ROCK RUN CREEK (HEADWATER)	INB08F3_T1002	ROCK RUN CREEK - HEADWATER	8.03
PARKE	051201081503	INB08K1_02	ROCK RUN	INB08F3_T1001	ROCK RUN	23.82
PARKE	051201081503	INB08K1_03	BIG RACCOON CREEK	INB08F3_01	BIG RACCOON CREEK	5.52
PARKE	051201081503	INB08K1_T1002	BIG RACCOON CREEK - UNNAMED TRIBUTARY	INB08F3_01	BIG RACCOON CREEK	5.52
PARKE	051201081503	INB08K1_T1003	ROCK RUN CREEK - UNNAMED TRIBUTARY (ROCKVILLE, IN)	INB08F3_T1002	ROCK RUN CREEK - HEADWATER	8.03
PARKE	051201081503	INB08K1_T1004	ROCK RUN CREEK - UNNAMED TRIBUTARY	INB08F3_T1002	ROCK RUN CREEK - HEADWATER	8.03
PARKE	051201081503	INB08K1_T1005	ROCK RUN CREEK - UNNAMED TRIBUTARY	INB08F3_T1001	ROCK RUN	23.82
PARKE	051201081503	INB08K1_T1005A	ROCK RUN CREEK - UNNAMED TRIBUTARY	INB08F3_T1001	ROCK RUN	23.82
PARKE	051201081503	INB08K1_T1006	ROCK RUN - UNNAMED TRIBUTARY	INB08F3_T1001	ROCK RUN	23.82
PARKE	051201081503	NA-New reach indexed at high resolution		INB08F3_01	BIG RACCOON CREEK	5.52
PARKE	051201081503	NA-New reach indexed at high resolution		INB08F3_T1001	ROCK RUN	23.82

COUNTY	12-DIGIT HYDROLOGIC UNIT CODE	2010 AUID (RETIRED)	2010 AU NAME (RETIRED)	2012 AUID	2012 AU NAME	2012 AUID SIZE (MILES)
PARKE	051201081503	NA-New reach indexed at high resolution		INB08F3_T1002	ROCK RUN CREEK - HEADWATER	8.03
PARKE	051201081504	INB08K2_00	Big Raccoon Creek tributaries - Mecca	INB08F4_T1001	BIG RACCOON CREEK - UNNAMED TRIBUTARY	2.48
PARKE	051201081504	INB08K2_00	Big Raccoon Creek tributaries - Mecca	INB08F4_T1002	BIG RACCOON CREEK - UNNAMED TRIBUTARY	1.60
PARKE	051201081504	INB08K2_00	Big Raccoon Creek tributaries - Mecca	INB08F4_T1003	BIG RACCOON CREEK - UNNAMED TRIBUTARY	3.29
PARKE	051201081504	INB08K2_00	Big Raccoon Creek tributaries - Mecca	INB08F4_T1004	BIG RACCOON CREEK - UNNAMED TRIBUTARY	2.09
PARKE	051201081504	INB08K2_00	Big Raccoon Creek tributaries - Mecca	INB08F4_T1005	BIG RACCOON CREEK - UNNAMED TRIBUTARY	1.12
PARKE	051201081504	INB08K2_00	Big Raccoon Creek tributaries - Mecca	INB08F4_T1006	BIG RACCOON CREEK - UNNAMED TRIBUTARY	4.52
PARKE	051201081504	INB08K2_00	Big Raccoon Creek tributaries - Mecca	INB08F4_T1007	BIG RACCOON CREEK - UNNAMED TRIBUTARY	1.97
PARKE	051201081504	INB08K2_00	Big Raccoon Creek tributaries - Mecca	INB08F4_T1008	BIG RACCOON CREEK - UNNAMED TRIBUTARY	4.70
PARKE	051201081504	INB08K2_00	Big Raccoon Creek tributaries - Mecca	INB08F4_T1009	BIG RACCOON CREEK - UNNAMED TRIBUTARY	2.27
PARKE	051201081504	INB08K2_T1029	BIG RACCOON CREEK - MECCA	INB08F4_01	BIG RACCOON CREEK	19.21
PARKE	051201081504	INB08K5_00	Big Raccoon Cr tributary - Wabash R bottoms	INB08F4_T1010	BIG RACCOON CREEK - UNNAMED TRIBUTARY	1.87
PARKE	051201081504	INB08K5_T1030	BIG RACOON CREEK - MECCA TO MOUTH	INB08F4_02	BIG RACCOON CREEK	2.85
PARKE	051201081504	NA-New reach indexed at high resolution		INB08F4_01	BIG RACCOON CREEK	19.21
PARKE	051201081504	NA-New reach indexed at high resolution		INB08F4_01A	BIG RACCOON CREEK	2.14
PARKE	051201081504	NA-New reach indexed at high resolution		INB08F4_T1001	BIG RACCOON CREEK - UNNAMED TRIBUTARY	2.48
PARKE	051201081504	NA-New reach indexed at high resolution		INB08F4_T1003	BIG RACCOON CREEK - UNNAMED TRIBUTARY	3.29
PARKE	051201081504	NA-New reach indexed at high resolution		INB08F4_T1004	BIG RACCOON CREEK - UNNAMED TRIBUTARY	2.09
PARKE	051201081504	NA-New reach indexed at high resolution		INB08F4_T1006	BIG RACCOON CREEK - UNNAMED TRIBUTARY	4.52
PARKE	051201081504	NA-New reach indexed at high resolution		INB08F4_T1007	BIG RACCOON CREEK - UNNAMED TRIBUTARY	1.97
PARKE	051201081504	NA-New reach indexed at high resolution		INB08F4_T1008	BIG RACCOON CREEK - UNNAMED TRIBUTARY	4.70

COUNTY	12-DIGIT HYDROLOGIC UNIT CODE	2010 AUID (RETIRED)	2010 AU NAME (RETIRED)	2012 AUID	2012 AU NAME	2012 AUID SIZE (MILES)
PARKE	051201081504	NA-New reach indexed at high resolution		INB08F4_T1009	BIG RACCOON CREEK - UNNAMED TRIBUTARY	2.27
FOUNTAIN	051201081601	INB08C1_00	MILL CREEK-LAKE DAM (FOUNTAIN)	INB08G1_03	MILL CREEK	13.04
PARKE	051201081601	INB08C1_00	MILL CREEK-LAKE DAM (FOUNTAIN)	INB08G1_04	MILL CREEK	22.50
FOUNTAIN	051201081601	INB08C1_00	MILL CREEK-LAKE DAM (FOUNTAIN)	INB08G1_T1003	MILL CREEK - UNNAMED TRIBUTARY	3.41
FOUNTAIN	051201081601	INB08C1_00	MILL CREEK-LAKE DAM (FOUNTAIN)	INB08G1_T1004	MILL CREEK - UNNAMED TRIBUTARY	6.61
PARKE	051201081601	INB08C2_01	MILL CREEK	INB08G1_04	MILL CREEK	22.50
FOUNTAIN	051201081601	INB08C2_01	MILL CREEK	INB08G1_T1005	MILL CREEK - UNNAMED TRIBUTARY	6.01
FOUNTAIN	051201081601	INB08C2_T1001	MILL CREEK - UNNAMED TRIBUTARY (KINGMAN, IN)	INB08G1_T1005	MILL CREEK - UNNAMED TRIBUTARY	6.01
PARKE	051201081601	INB08C2_T1003	MILL CREEK - UNNAMED TRIBUTARY	INB08G1_04	MILL CREEK	22.50
PARKE	051201081601	INB08C2_T1004	MILL CREEK - UNNAMED TRIBUTARY	INB08G1_04	MILL CREEK	22.50
PARKE	051201081601	INB08C2_T1005	MILL CREEK - UNNAMED TRIBUTARY	INB08G1_04	MILL CREEK	22.50
PARKE	051201081601	INB08C2_T1006	MILL CREEK - UNNAMED TRIBUTARY	INB08G1_04	MILL CREEK	22.50
PARKE	051201081601	INB08C2_T1007	MILL CREEK - UNNAMED TRIBUTARY	INB08G1_04	MILL CREEK	22.50
PARKE	051201081601	INB08C2_T1008	MILL CREEK - UNNAMED TRIBUTARY	INB08G1_04	MILL CREEK	22.50
PARKE	051201081601	INB08C2_T1009	MILL CREEK - UNNAMED TRIBUTARY	INB08G1_04	MILL CREEK	22.50
PARKE	051201081601	INB08C2_T1010	JIM BRANCH	INB08G1_T1006	JIM BRANCH	5.75
FOUNTAIN	051201081601	NA-New reach indexed at high resolution		INB08G1_03	MILL CREEK	13.04
PARKE	051201081601	NA-New reach indexed at high resolution		INB08G1_04	MILL CREEK	22.50
FOUNTAIN	051201081601	NA-New reach indexed at high resolution		INB08G1_P1001	MILL CREEK - ARTIFICIAL PATH	1.18
FOUNTAIN	051201081601	NA-New reach indexed at high resolution		INB08G1_T1003	MILL CREEK - UNNAMED TRIBUTARY	3.41
FOUNTAIN	051201081601	NA-New reach indexed at high resolution		INB08G1_T1004	MILL CREEK - UNNAMED TRIBUTARY	6.61

COUNTY	12-DIGIT HYDROLOGIC UNIT CODE	2010 AUID (RETIRED)	2010 AU NAME (RETIRED)	2012 AUID	2012 AU NAME	2012 AUID SIZE (MILES)
FOUNTAIN	051201081601	NA-New reach indexed at high resolution		INB08G1_T1005	MILL CREEK - UNNAMED TRIBUTARY	6.01
PARKE	051201081601	NA-New reach indexed at high resolution		INB08G1_T1006	JIM BRANCH	5.75
VERMILLION	051201081602	INB08E1_01	DRY BRANCH	INB08G2_T1001	DRY BRANCH	9.27
VERMILLION	051201081602	INB08E1_M1050A	WABASH RIVER	INB08G2_01	WABASH RIVER	8.01
VERMILLION	051201081602	INB08E1_M1050B	WABASH RIVER	INB08G2_01	WABASH RIVER	8.01
VERMILLION	051201081602	INB08E1_T1001	DRY BRANCH - IMPOUNDED TRIBUTARY	INB08G2_T1001A	DRY BRANCH - UNNAMED TRIBUTARY	3.01
VERMILLION	051201081602	INB08E1_T1002	DRY BRANCH - UNNAMED TRIBUTARY	INB08G2_T1001	DRY BRANCH	9.27
VERMILLION	051201081602	NA-New reach indexed at high resolution		INB08G2_T1001	DRY BRANCH	9.27
VERMILLION	051201081602	NA-New reach indexed at high resolution		INB08G2_T1001A	DRY BRANCH - UNNAMED TRIBUTARY	3.01
VERMILLION	051201081603	INB08E6_00	LITTLE VERMILION-NEWPORT-WABASH RIVER BOTTOMS	INB08G3_01A	WABASH RIVER - UNNAMED TRIBUTARY	1.35
VERMILLION	051201081603	INB08E6_00	LITTLE VERMILION-NEWPORT-WABASH RIVER BOTTOMS	INB08G3_T1001	WABASH RIVER - UNNAMED TRIBUTARY	2.45
PARKE	051201081603	INB08E6_00	LITTLE VERMILION-NEWPORT-WABASH RIVER BOTTOMS	INB08G3_T1002	WABASH RIVER - UNNAMED TRIBUTARY	5.23
VERMILLION	051201081603	INB08E6_M1022	Wabash River - Mill Cr to below Ltl Vermillion R	INB08G3_01	WABASH RIVER	5.03
VERMILLION	051201081603	INB08E6_M1051	Wabash River - Ltl Vermillion R to Sugar Cr	INB08G3_01	WABASH RIVER	5.03
VERMILLION	051201081603	NA-New reach indexed at high resolution		INB08G3_T1001	WABASH RIVER - UNNAMED TRIBUTARY	2.45
PARKE	051201081603	NA-New reach indexed at high resolution		INB08G3_T1002	WABASH RIVER - UNNAMED TRIBUTARY	5.23
VERMILLION	051201081604	INB08F2_00	WABASH RIVER-LITTLE RACCOON CREEK	INB08G4_01	LITTLE RACCOON CREEK	15.47
VERMILLION	051201081604	INB08F2_00	WABASH RIVER-LITTLE RACCOON CREEK	INB08G4_T1001	BUCK CREEK	12.65
VERMILLION	051201081604	INB08F2_00	WABASH RIVER-LITTLE RACCOON CREEK	INB08G4_T1002	LITTLE RACCOON CREEK - UNNAMED TRIBUTARY	3.23
VERMILLION	051201081604	INB08F2_00	WABASH RIVER-LITTLE RACCOON CREEK	INB08G4_T1003	LITTLE RACCOON CREEK - UNNAMED TRIBUTARY	1.78
VERMILLION	051201081604	NA-New reach indexed at high resolution		INB08G4_01	LITTLE RACCOON CREEK	15.47

COUNTY	12-DIGIT HYDROLOGIC UNIT CODE	2010 AUID (RETIRED)	2010 AU NAME (RETIRED)	2012 AUID	2012 AU NAME	2012 AUID SIZE (MILES)
VERMILLION	051201081604	NA-New reach indexed at high resolution		INB08G4_T1001	BUCK CREEK	12.65
VERMILLION	051201081604	NA-New reach indexed at high resolution		INB08G4_T1002	LITTLE RACCOON CREEK - UNNAMED TRIBUTARY	3.23
VERMILLION	051201081604	NA-New reach indexed at high resolution		INB08G4_T1003	LITTLE RACCOON CREEK - UNNAMED TRIBUTARY	1.78
VERMILLION	051201081605	INB08F1_00	WABASH RIVER-MONTEZUMA	INB08G5_03A	WABASH RIVER - UNNAMED TRIBUTARY	1.73
PARKE	051201081605	INB08F1_00	WABASH RIVER-MONTEZUMA	INB08G5_03B	WABASH RIVER - UNNAMED TRIBUTARY	1.54
PARKE	051201081605	INB08F1_00	WABASH RIVER-MONTEZUMA	INB08G5_T1001	WABASH RIVER - UNNAMED TRIBUTARY	4.45
VERMILLION	051201081605	INB08F1_M1023	Wabash River - Sugar Cr to Ltl Raccoon Cr (Vermillion)	INB08G5_03	WABASH RIVER	10.63
VERMILLION	051201081605	NA-New reach indexed at high resolution		INB08G5_03	WABASH RIVER	10.63
VERMILLION	051201081605	NA-New reach indexed at high resolution		INB08G5_03A	WABASH RIVER - UNNAMED TRIBUTARY	1.73
PARKE	051201081605	NA-New reach indexed at high resolution		INB08G5_03B	WABASH RIVER - UNNAMED TRIBUTARY	1.54
PARKE	051201081605	NA-New reach indexed at high resolution		INB08G5_T1001	WABASH RIVER - UNNAMED TRIBUTARY	4.45
VERMILLION	051201081606	INB08M2_01	NORTON CREEK	INB08G6_02	NORTON CREEK	15.15
VERMILLION	051201081606	INB08M2_T1001	NORTON CREEK - UNNAMED TRIBUTARY	INB08G6_T1003	NORTON CREEK - UNNAMED TRIBUTARY	2.28
VERMILLION	051201081606	INB08M2_T1002	NORTON CREEK - UNNAMED TRIBUTARY	INB08G6_T1004	NORTON CREEK - UNNAMED TRIBUTARY	2.16
VERMILLION	051201081606	INB08M2_T1003	NORTON CREEK - UNNAMED TRIBUTARY	INB08G6_T1005	NORTON CREEK - UNNAMED TRIBUTARY	2.05
VERMILLION	051201081606	INB08M2_T1004	NORTON CREEK - UNNAMED TRIBUTARY	INB08G6_T1006	NORTON CREEK - UNNAMED TRIBUTARY	19.47
VERMILLION	051201081606	INB08M2_T1004A	NORTON CREEK - UNNAMED TRIBUTARY	INB08G6_T1006	NORTON CREEK - UNNAMED TRIBUTARY	19.47
VERMILLION	051201081606	INB08M2_T1004B	NORTON CREEK - UNNAMED TRIBUTARY	INB08G6_T1006	NORTON CREEK - UNNAMED TRIBUTARY	19.47
VERMILLION	051201081606	INB08M2_T1004C	NORTON CREEK - UNNAMED TRIBUTARY	INB08G6_T1006	NORTON CREEK - UNNAMED TRIBUTARY	19.47
VERMILLION	051201081606	INB08M2_T1005	NORTON CREEK - UNNAMED TRIBUTARY	INB08G6_T1008	NORTON CREEK - UNNAMED TRIBUTARY	1.22
VERMILLION	051201081606	INB08M2_T1006	NORTON CREEK - UNNAMED TRIBUTARY	INB08G6_T1007	NORTON CREEK - UNNAMED TRIBUTARY	1.39

COUNTY	12-DIGIT HYDROLOGIC UNIT CODE	2010 AUID (RETIRED)	2010 AU NAME (RETIRED)	2012 AUID	2012 AU NAME	2012 AUID SIZE (MILES)
VERMILLION	051201081606	NA-New reach indexed at high resolution		INB08G6_02	NORTON CREEK	15.15
VERMILLION	051201081606	NA-New reach indexed at high resolution		INB08G6_T1004	NORTON CREEK - UNNAMED TRIBUTARY	2.16
VERMILLION	051201081606	NA-New reach indexed at high resolution		INB08G6_T1006	NORTON CREEK - UNNAMED TRIBUTARY	19.47
VERMILLION	051201081607	INB08F2_M1024	WABASH RIVER	INB08G7_01	WABASH RIVER	13.36
PARKE	051201081607	INB08M1_00	WABASH RIVER-SUMMIT GROVE	INB08G7_01A	WABASH RIVER - UNNAMED TRIBUTARY	4.62
PARKE	051201081607	INB08M1_00	WABASH RIVER-SUMMIT GROVE	INB08G7_01B	WABASH RIVER - UNNAMED TRIBUTARY	1.40
VERMILLION	051201081607	INB08M1_00	WABASH RIVER-SUMMIT GROVE	INB08G7_T1001	WABASH RIVER - UNNAMED TRIBUTARY	2.37
VERMILLION	051201081607	INB08M1_00	WABASH RIVER-SUMMIT GROVE	INB08G7_T1002	WABASH RIVER - UNNAMED TRIBUTARY	4.07
VERMILLION	051201081607	INB08M1_M1031	WABASH RIVER	INB08G7_01	WABASH RIVER	13.36
VERMILLION	051201081607	INB08M3_00	WABASH RIVER-FEATHER CREEK	INB08G7_T1003	FEATHER CREEK	14.64
VERMILLION	051201081607	INB08M3_M1032	WABASH RIVER	INB08G7_01	WABASH RIVER	13.36
PARKE	051201081607	INB08M4_00	WABASH RIVER-LYFORD DYKE& LEVEE ASSOCIATION DITCH	INB08G7_T1004	LYFORD DIKE AND LEVEE ASSOCIATION DITCH	7.04
VERMILLION	051201081607	INB08M4_M1033	WABASH RIVER	INB08G7_01	WABASH RIVER	13.36
VERMILLION	051201081607	NA-New reach indexed at high resolution		INB08G7_T1003	FEATHER CREEK	14.64
PARKE	051201081607	NA-New reach indexed at high resolution		INB08G7_T1004	LYFORD DIKE AND LEVEE ASSOCIATION DITCH	7.04
PARKE	051201081607	NA-New reach indexed at high resolution		INB08G7_T1005	WABASH RIVER - UNNAMED TRIBUTARY	4.91
PARKE	051201081607	NA-New reach indexed at high resolution		INB08G7_T1005A	WABASH RIVER - UNNAMED TRIBUTARY	2.14
PARKE	051201081607	NA-New reach indexed at high resolution		INB08G7_T1005B	WABASH RIVER - UNNAMED TRIBUTARY	0.57
PARKE	051201081607	NA-New reach indexed at high resolution		INB08G7_T1005C	WABASH RIVER - UNNAMED TRIBUTARY	1.42
WARREN	051201090701	INB0981_00	JORDAN CREEK-LEAK DITCH	INB0971_01	JORDAN CREEK	18.20
WARREN	051201090701	INB0981_00	JORDAN CREEK-LEAK DITCH	INB0971_T1001	JORDAN CREEK - UNNAMED TRIBUTARY	2.79

COUNTY	12-DIGIT HYDROLOGIC UNIT CODE	2010 AUID (RETIRED)	2010 AU NAME (RETIRED)	2012 AUID	2012 AU NAME	2012 AUID SIZE (MILES)
WARREN	051201090701	INB0981_00	JORDAN CREEK-LEAK DITCH	INB0971_T1002	LEAK DITCH	6.69
WARREN	051201090701	INB0982_01	JORDAN CREEK	INB0971_01	JORDAN CREEK	18.20
WARREN	051201090701	INB0982_T1001	JORDAN CREEK - UNNAMED TRIBUTARY	INB0971_01	JORDAN CREEK	18.20
WARREN	051201090701	NA-New reach indexed at high resolution		INB0971_01	JORDAN CREEK	18.20
WARREN	051201090701	NA-New reach indexed at high resolution		INB0971_01	JORDAN CREEK	18.20
WARREN	051201090701	NA-New reach indexed at high resolution		INB0971_T1002	LEAK DITCH	6.69
WARREN	051201090702	INB0982_T1002	LITTLE CREEK	INB0972_01	LITTLE CREEK	5.81
WARREN	051201090702	INB0982_T1002A	LITTLE CREEK - UNNAMED TRIBUTARY	INB0972_T1001	LITTLE CREEK - UNNAMED TRIBUTARY	1.21
WARREN	051201090702	INB0982_T1002B	LITTLE CREEK - UNNAMED TRIBUTARY	INB0972_T1002	LITTLE CREEK - UNNAMED TRIBUTARY	2.75
WARREN	051201090702	INB0982_T1002C	LITTLE CREEK - UNNAMED TRIBUTARY	INB0972_T1003	LITTLE CREEK - UNNAMED TRIBUTARY	2.30
WARREN	051201090702	NA-New reach indexed at high resolution		INB0972_T1003	LITTLE CREEK - UNNAMED TRIBUTARY	2.30
WARREN	051201090703	INB0985_00	MIDDLE BRANCH-NORTH TRIBUTARY (HEATON, IL)	INB0973_01	VERMILLION RIVER, MIDDLE BRANCH NORTH RIVER	0.96
WARREN	051201090703	INB0985_00	MIDDLE BRANCH-NORTH TRIBUTARY (HEATON, IL)	INB0973_02	VERMILLION RIVER, MIDDLE BRANCH NORTH RIVER	2.65
WARREN	051201090703	INB0985_00	MIDDLE BRANCH-NORTH TRIBUTARY (HEATON, IL)	INB0973_03	VERMILLION RIVER, MIDDLE BRANCH NORTH RIVER	2.90
WARREN	051201090703	NA-New reach indexed at high resolution		INB0973_03	VERMILLION RIVER, MIDDLE BRANCH NORTH RIVER	2.90
WARREN	051201090704	INB0983_00	JORDAN CREEK-PENCE	INB0974_01	JORDAN CREEK	4.93
WARREN	051201090704	INB0983_00	JORDAN CREEK-PENCE	INB0974_T1001	JORDAN CREEK - UNNAMED TRIBUTARY	1.20
WARREN	051201090704	INB0983_00	JORDAN CREEK-PENCE	INB0974_T1002	JORDAN CREEK - UNNAMED TRIBUTARY	2.48
WARREN	051201090704	INB0983_00	JORDAN CREEK-PENCE	INB0974_T1003	JORDAN CREEK - UNNAMED TRIBUTARY	1.43
WARREN	051201090704	INB0983_00	JORDAN CREEK-PENCE	INB0974_T1004	JORDAN CREEK - UNNAMED TRIBUTARY	2.69
WARREN	051201090704	NA-New reach indexed at high resolution		INB0974_01	JORDAN CREEK	4.93

COUNTY	12-DIGIT HYDROLOGIC UNIT CODE	2010 AUID (RETIRED)	2010 AU NAME (RETIRED)	2012 AUID	2012 AU NAME	2012 AUID SIZE (MILES)
WARREN	051201090704	NA-New reach indexed at high resolution		INB0974_T1004	JORDAN CREEK - UNNAMED TRIBUTARY	2.69
BENTON	051201090801	INB0991_00	LEUCK DITCH-HEADWATERS	INB0981_01	VERMILLION RIVER, MIDDLE BRANCH NORTH FORK	14.88
BENTON	051201090801	INB0991_00	LEUCK DITCH-HEADWATERS	INB0981_T1001	VERMILLION RIVER, MIDDLE BRANCH NORTH RIVER - UNNAMED TRIBUTARY	3.47
BENTON	051201090801	INB0991_00	LEUCK DITCH-HEADWATERS	INB0981_T1002	VERMILLION RIVER, MIDDLE BRANCH NORTH RIVER - UNNAMED TRIBUTARY	5.66
BENTON	051201090801	INB0992_00	LEUCK DITCH-AMBIA (STATE LINE)	INB0981_01	VERMILLION RIVER, MIDDLE BRANCH NORTH FORK	14.88
BENTON	051201090801	INB0992_00	LEUCK DITCH-AMBIA (STATE LINE)	INB0981_T1003	VERMILLION RIVER, MIDDLE BRANCH NORTH RIVER - UNNAMED TRIBUTARY	3.23
BENTON	051201090801	INB0992_00	LEUCK DITCH-AMBIA (STATE LINE)	INB0981_T1004	VERMILLION RIVER, MIDDLE BRANCH NORTH FORK - UNNAMED TRIBUTARY	4.19
BENTON	051201090801	INB0992_00	LEUCK DITCH-AMBIA (STATE LINE)	INB0981_T1005	VERMILLION RIVER, MIDDLE BRANCH NORTH RIVER - UNNAMED TRIBUTARY	2.17
BENTON	051201090801	NA-New reach indexed at high resolution		INB0981_01	VERMILLION RIVER, MIDDLE BRANCH NORTH FORK	14.88
BENTON	051201090801	NA-New reach indexed at high resolution		INB0981_01	VERMILLION RIVER, MIDDLE BRANCH NORTH FORK	14.88
BENTON	051201090801	NA-New reach indexed at high resolution		INB0981_T1001	VERMILLION RIVER, MIDDLE BRANCH NORTH RIVER - UNNAMED TRIBUTARY	3.47
BENTON	051201090801	NA-New reach indexed at high resolution		INB0981_T1003	VERMILLION RIVER, MIDDLE BRANCH NORTH RIVER - UNNAMED TRIBUTARY	3.23
BENTON	051201090801	NA-New reach indexed at high resolution		INB0981_T1004	VERMILLION RIVER, MIDDLE BRANCH NORTH FORK - UNNAMED TRIBUTARY	4.19
WARREN	051201090902	INB09A1_00	STONY CREEK-HEADWATERS (ILL)	INB0992_01	STONEY CREEK	7.83
WARREN	051201090902	INB09A1_00	STONY CREEK-HEADWATERS (ILL)	INB0992_T1001	STONEY CREEK - UNNAMED TRIBUTARY	1.88
WARREN	051201090902	INB09A1_00	STONY CREEK-HEADWATERS (ILL)	INB0992_T1002	STONEY CREEK - UNNAMED TRIBUTARY	3.43
WARREN	051201090902	INB09A1_00	STONY CREEK-HEADWATERS (ILL)	INB0992_T1003	STONEY CREEK - UNNAMED TRIBUTARY	0.16
WARREN	051201090902	INB09A1_00	STONY CREEK-HEADWATERS (ILL)	INB0992_T1004	STONEY CREEK - UNNAMED TRIBUTARY	1.22
WARREN	051201090902	NA-New reach indexed at high resolution		INB0992_T1001	STONEY CREEK - UNNAMED TRIBUTARY	1.88
WARREN	051201090902	NA-New reach indexed at high resolution		INB0992_T1002	STONEY CREEK - UNNAMED TRIBUTARY	3.43
WARREN	051201090903	INB09A2_00	STONY CREEK-ILLIANA	INB0993_01	STONEY CREEK	2.91

COUNTY	12-DIGIT HYDROLOGIC UNIT CODE	2010 AUID (RETIRED)	2010 AU NAME (RETIRED)	2012 AUID	2012 AU NAME	2012 AUID SIZE (MILES)
VERMILLION	051201090905	INB09A6_00	COAL BRANCH (VERMILLION)	INB0995_01	VERMILLION RIVER	11.73
VERMILLION	051201090905	INB09A6_00	COAL BRANCH (VERMILLION)	INB0995_T1001	VERMILLION RIVER - UNNAMED TRIBUTARY	5.20
VERMILLION	051201090905	INB09A6_00	COAL BRANCH (VERMILLION)	INB0995_T1002	VERMILLION RIVER - UNNAMED TRIBUTARY	1.21
VERMILLION	051201090905	NA-New reach indexed at high resolution		INB0995_01	VERMILLION RIVER	11.73
VERMILLION	051201090905	NA-New reach indexed at high resolution		INB0995_T1001	VERMILLION RIVER - UNNAMED TRIBUTARY	5.20
VERMILLION	051201090906	INB09A5_00	VERMILLION RIVER-WHITE BRANCH	INB0996_01	VERMILLION RIVER	2.67
VERMILLION	051201090906	NA-New reach indexed at high resolution		INB0996_01	VERMILLION RIVER	2.67
VERMILLION	051201090907	INB09A7_01	VERMILLION RIVER	INB0997_01	VERMILLION RIVER	8.82
VERMILLION	051201090907	INB09A7_T1001	WHIPORWILL BRANCH	INB0997_T1001	WHIPPORWILL BRANCH	4.17
VERMILLION	051201090907	INB09A7_T1001A	WHIPORWILL BRANCH - UNNAMED TRIBUTARY	INB0997_T1001	WHIPPORWILL BRANCH	4.17
VERMILLION	051201090907	INB09A7_T1002	VERMILLION RIVER - UNNAMED TRIBUTARY	INB0997_T1002	VERMILLION RIVER - UNNAMED TRIBUTARY	1.41
VERMILLION	051201090907	INB09A7_T1003	VERMILLION RIVER - UNNAMED TRIBUTARY (DEADMANS HOLLOW)	INB0997_T1003	DEADMANS HOLLOW	4.76
VERMILLION	051201090907	INB09A7_T1003A	VERMILLION RIVER - UNNAMED TRIBUTARY	INB0997_T1003	DEADMANS HOLLOW	4.76
VERMILLION	051201090907	INB09A7_T1004	VERMILLION RIVER - UNNAMED TRIBUTARY (IL)	INB0997_T1004	VERMILLION RIVER - UNNAMED TRIBUTARY	3.89
VERMILLION	051201090907	INB09A7_T1005	UNNAMED STREAM	INB0997_T1005	VERMILLION RIVER - UNNAMED TRIBUTARY	1.54
CLINTON	051201100101	INB1011_01	SUGAR CREEK	INB1011_02	SUGAR CREEK	6.07
CLINTON	051201100101	INB1011_T1001	SUGAR CREEK, SOUTH BRANCH	INB1011_03	SUGAR CREEK, SOUTH BRANCH	1.48
CLINTON	051201100101	INB1011_T1002	SUGAR CREEK - UNNAMED TRIBUTARY	INB1011_02	SUGAR CREEK	6.07
CLINTON	051201100101	INB1011_T1003	PICKARD DITCH	INB1011_04	PICKARD DITCH	1.87
CLINTON	051201100101	INB1011_T1004	GODBY DITCH	INB1011_06	GODBY DITCH	1.05
CLINTON	051201100101	INB1011_T1004	GODBY DITCH	INB1011_07	LOUKS DITCH	2.18

COUNTY	12-DIGIT HYDROLOGIC UNIT CODE	2010 AUID (RETIRED)	2010 AU NAME (RETIRED)	2012 AUID	2012 AU NAME	2012 AUID SIZE (MILES)
CLINTON	051201100101	INB1011_T1004A	LOUCKS DITCH	INB1011_07	LOUKS DITCH	2.18
CLINTON	051201100101	NA-New reach indexed at high resolution		INB1011_05	MALLOTT DITCH	2.68
CLINTON	051201100102	INB1012_T1001	STOKER DITCH	INB1012_T1005	STOWERS DITCH	16.55
CLINTON	051201100102	INB1012_T1001A	WILEY DITCH	INB1012_T1005	STOWERS DITCH	16.55
CLINTON	051201100102	INB1012_T1002	STOOPS DITCH	INB1012_T1005	STOWERS DITCH	16.55
CLINTON	051201100102	INB1012_T1003	COX DITCH	INB1012_T1005	STOWERS DITCH	16.55
CLINTON	051201100102	INB1013_01	SUGAR CREEK	INB1012_04	SUGAR CREEK	6.61
CLINTON	051201100102	INB1013_T1002	SUGAR CREEK - UNNAMED TRIBUTARY	INB1012_T1010	SUGAR CREEK - UNNAMED TRIBUTARY	1.07
CLINTON	051201100102	INB1013_T1003	MCCLAMROCK DITCH	INB1012_T1006	McCLAMROCK DITCH	4.22
CLINTON	051201100102	INB1014_02	WINCOOP DITCH (DOWNSTREAM OF SCOTT DITCH)	INB1012_T1007	SCOTT WINCOOP DITCH	13.82
CLINTON	051201100102	INB1014_T1001	SCOTT DITCH	INB1012_T1007	SCOTT WINCOOP DITCH	13.82
CLINTON	051201100102	INB1014_T1002	RUDDELL-DAVIS DITCHES	INB1012_T1007	SCOTT WINCOOP DITCH	13.82
CLINTON	051201100102	NA-New reach indexed at high resolution		INB1012_04	SUGAR CREEK	6.61
CLINTON	051201100102	NA-New reach indexed at high resolution		INB1012_T1005	STOWERS DITCH	16.55
CLINTON	051201100102	NA-New reach indexed at high resolution		INB1012_T1006	McCLAMROCK DITCH	4.22
CLINTON	051201100102	NA-New reach indexed at high resolution		INB1012_T1007	SCOTT WINCOOP DITCH	13.82
CLINTON	051201100102	NA-New reach indexed at high resolution		INB1012_T1009	GANGWER DITCH	3.79
BOONE	051201100103	INB1015_01	CARROLL-SAMPLE DITCHES	INB1013_T1006	SAMPLE DITCH	9.41
BOONE	051201100103	INB1015_02	MUD CREEK	INB1013_T1004	MUD CREEK	9.52
BOONE	051201100103	INB1015_T1001	CAMPBELL DITCH	INB1013_T1006	SAMPLE DITCH	9.41
BOONE	051201100103	INB1015_T1002	MCCOY DITCH	INB1013_T1006	SAMPLE DITCH	9.41

COUNTY	12-DIGIT HYDROLOGIC UNIT CODE	2010 AUID (RETIRED)	2010 AU NAME (RETIRED)	2012 AUID	2012 AU NAME	2012 AUID SIZE (MILES)
BOONE	051201100103	INB1015_T1003	MUD CREEK - UNNAMED TRIBUTARY (ELIZAVILLE, IN)	INB1013_T1004	MUD CREEK	9.52
BOONE	051201100103	INB1015_T1004	PADGETT DITCH	INB1013_T1004	MUD CREEK	9.52
BOONE	051201100103	INB1016_01	MUD CREEK	INB1013_03	MUD CREEK	7.43
BOONE	051201100103	INB1016_T1002	MUD CREEK - UNNAMED TRIBUTARY	INB1013_T1007	MUD CREEK - UNNAMED TRIBUTARY	1.35
BOONE	051201100103	INB1016_T1003	OSBORN DITCH	INB1013_T1008	OSBORN DITCH	2.49
BOONE	051201100103	INB1016_T1004	MUD CREEK - UNNAMED TRIBUTARY	INB1013_T1010	MUD DITCH - UNNAMED TRIBUTARY	1.00
BOONE	051201100103	INB1016_T1005	HARSHMAN DITCH	INB1013_T1011	HARSHMAN DITCH	1.36
BOONE	051201100103	NA-New reach indexed at high resolution		INB1013_03	MUD CREEK	7.43
BOONE	051201100103	NA-New reach indexed at high resolution		INB1013_T1005	PADGETT DITCH	0.24
BOONE	051201100103	NA-New reach indexed at high resolution		INB1013_T1006	SAMPLE DITCH	9.41
BOONE	051201100103	NA-New reach indexed at high resolution		INB1013_T1009	TITUS DITCH	1.02
BOONE	051201100104	INB1018_02	ROSS DITCH	INB1014_T1004	ROSS DITCH	5.36
BOONE	051201100104	INB1019_01	BROWN'S WONDER CREEK	INB1014_03	BROWNS WONDER CREEK	13.63
BOONE	051201100104	INB1019_T1001	POWELL DITCH	INB1014_03	BROWNS WONDER CREEK	13.63
BOONE	051201100104	INB1019_T1002	BROWN'S WONDER CREEK - UNNAMED TRIBUTARY	INB1014_03	BROWNS WONDER CREEK	13.63
BOONE	051201100104	INB1019_T1003	BROWN'S WONDER CREEK - UNNAMED TRIBUTARY	INB1014_03	BROWNS WONDER CREEK	13.63
BOONE	051201100104	NA-New reach indexed at high resolution		INB1014_03	BROWNS WONDER CREEK	13.63
BOONE	051201100104	NA-New reach indexed at high resolution		INB1014_T1003	HOSKINS DITCH	8.73
BOONE	051201100104	NA-New reach indexed at high resolution		INB1014_T1004	ROSS DITCH	5.36
CLINTON	051201100105	INB1016_02	SUGAR CREEK	INB1013_04	SUGAR CREEK	3.38
BOONE	051201100105	INB1017_01	SUGAR CREEK	INB1015_03	SUGAR CREEK	7.80

COUNTY	12-DIGIT HYDROLOGIC UNIT CODE	2010 AUID (RETIRED)	2010 AU NAME (RETIRED)	2012 AUID	2012 AU NAME	2012 AUID SIZE (MILES)
CLINTON	051201100105	INB1017_T1001	DAVIS DITCH	INB1015_T1005	DAVIS DITCH	3.12
CLINTON	051201100105	NA-New reach indexed at high resolution		INB1013_04	SUGAR CREEK	3.38
BOONE	051201100105	NA-New reach indexed at high resolution		INB1015_03	SUGAR CREEK	7.80
BOONE	051201100105	NA-New reach indexed at high resolution		INB1015_T1006	BARNES DITCH	3.37
CLINTON	051201100106	INB101A_00	REAGAN RUN	INB1016_03	REAGAN RUN	5.78
CLINTON	051201100106	INB101A_00	REAGAN RUN	INB1016_T1006	TAYLOR DITCH	5.12
CLINTON	051201100106	INB101A_00	REAGAN RUN	INB1016_T1007	WOODS DITCH	3.42
BOONE	051201100106	INB101A_00	REAGAN RUN	INB1016_T1008	SIMS ROGERS DITCH	3.75
BOONE	051201100107	INB1019_02	SUGAR CREEK	INB1017_02	SUGAR CREEK	5.68
BOONE	051201100107	INB1019_T1005	SUGAR CREEK - UNNAMED TRIBUTARY	INB1017_02	SUGAR CREEK	5.68
BOONE	051201100107	INB101A_00	REAGAN RUN	INB1017_02	SUGAR CREEK	5.68
BOONE	051201100107	INB101B_01	SUGAR CREEK	INB1017_03	SUGAR CREEK	10.59
BOONE	051201100107	INB101B_T1001	HARR WILLS DITCH	INB1017_T1003	HARR WILLS DITCH	3.97
BOONE	051201100107	INB101B_T1002	SPRING CREEK	INB1017_T1004	SPRING CREEK	16.99
BOONE	051201100107	INB101B_T1002A	STORMS DITCH	INB1017_T1004	SPRING CREEK	16.99
BOONE	051201100107	INB101B_T1002B	BUNTIN DITCH	INB1017_T1004	SPRING CREEK	16.99
BOONE	051201100107	NA-New reach indexed at high resolution		INB1017_02	SUGAR CREEK	5.68
BOONE	051201100107	NA-New reach indexed at high resolution		INB1017_03	SUGAR CREEK	10.59
BOONE	051201100107	NA-New reach indexed at high resolution		INB1017_03	SUGAR CREEK	10.59
BOONE	051201100107	NA-New reach indexed at high resolution		INB1017_T1004	SPRING CREEK	16.99
BOONE	051201100108	INB101C_01	SUGAR CREEK	INB1018_03	SUGAR CREEK	2.40

COUNTY	12-DIGIT HYDROLOGIC UNIT CODE	2010 AUID (RETIRED)	2010 AU NAME (RETIRED)	2012 AUID	2012 AU NAME	2012 AUID SIZE (MILES)
BOONE	051201100108	INB101C_T1001	BRUSH CREEK	INB1018_T1002	BRUSH CREEK	12.38
BOONE	051201100108	INB101C_T1001A	BRUSH CREEK - UNNAMED TRIBUTARY	INB1018_T1002	BRUSH CREEK	12.38
CLINTON	051201100108	NA-New reach indexed at high resolution		INB1018_T1001	BRUSH CREEK - UNNAMED TRIBUTARY	2.40
BOONE	051201100108	NA-New reach indexed at high resolution		INB1018_T1002	BRUSH CREEK	12.38
CLINTON	051201100201	INB1031_01	LITTLE POTATO CREEK	INB1021_01	LITTLE POTATO CREEK	10.85
CLINTON	051201100201	INB1031_T1001	LITTLE POTATO CREEK - UNNAMED TRIBUTARY	INB1021_01	LITTLE POTATO CREEK	10.85
CLINTON	051201100201	INB1031_T1002	NAGLE DITCH	INB1021_T1001	NAGLE DITCH	2.15
CLINTON	051201100201	NA-New reach indexed at high resolution		INB1021_01	LITTLE POTATO CREEK	10.85
MONTGOMERY	051201100202	INB1033_00	Bowers Creek basin	INB1022_01	LYE CREEK	9.15
MONTGOMERY	051201100202	NA-New reach indexed at high resolution		INB1022_01	LYE CREEK	9.15
MONTGOMERY	051201100202	NA-New reach indexed at high resolution		INB1022_02	LYE CREEK	4.16
MONTGOMERY	051201100203	INB1034_00	LYE CREEK DRAIN	INB1023_01	LYE CREEK DRAIN	5.03
MONTGOMERY	051201100203	INB1034_00	LYE CREEK DRAIN	INB1023_T1001	LYE CREEK DRAIN	6.26
MONTGOMERY	051201100203	INB1034_00	LYE CREEK DRAIN	INB1023_T1002	LYE CREEK DRAIN - UNNAMED TRIBUTARY	2.12
MONTGOMERY	051201100203	NA-New reach indexed at high resolution		INB1023_01	LYE CREEK DRAIN	5.03
MONTGOMERY	051201100204	INB1032_00	LITTLE POTATO CREEK-LOWER (COLFAX)	INB1024_T1001	LITTLE POTATO CREEK	16.09
MONTGOMERY	051201100204	INB1035_01	LYE CREEK	INB1024_01	LYE CREEK	10.19
MONTGOMERY	051201100204	INB1035_T1001	LYE CREEK - UNNAMED TRIBUTARY	INB1024_01	LYE CREEK	10.19
MONTGOMERY	051201100204	INB1035_T1002	LYE CREEK - UNNAMED TRIBUTARY	INB1024_01	LYE CREEK	10.19
MONTGOMERY	051201100204	NA-New reach indexed at high resolution		INB1024_T1001	LITTLE POTATO CREEK	16.09
BOONE	051201100301	INB1042_00	LITTLE SUGAR CREEK-LITTLE CREEK	INB1031_T1003	HIGGINS DITCH	4.54

COUNTY	12-DIGIT HYDROLOGIC UNIT CODE	2010 AUID (RETIRED)	2010 AU NAME (RETIRED)	2012 AUID	2012 AU NAME	2012 AUID SIZE (MILES)
BOONE	051201100301	INB1042_00	LITTLE SUGAR CREEK-LITTLE CREEK	INB1031_T1004	LITTLE SUGAR CREEK - UNNAMED TRIBUTARY	2.62
MONTGOMERY	051201100301	INB1042_00	LITTLE SUGAR CREEK-LITTLE CREEK	INB1031_T1005	LITTLE CREEK	13.30
BOONE	051201100301	INB1042_T1004	Little Sugar Creek	INB1031_02	LITTLE SUGAR CREEK	16.48
BOONE	051201100301	NA-New reach indexed at high resolution		INB1031_02	LITTLE SUGAR CREEK	16.48
BOONE	051201100301	NA-New reach indexed at high resolution		INB1031_T1003	HIGGINS DITCH	4.54
MONTGOMERY	051201100301	NA-New reach indexed at high resolution		INB1031_T1005	LITTLE CREEK	13.30
MONTGOMERY	051201100302	INB1043_00	Needham Booher ditch and other tributaries	INB1032_01	LITTLE SUGAR CREEK	19.93
MONTGOMERY	051201100302	INB1043_00	Needham Booher ditch and other tributaries	INB1032_T1001	NEEDHAM BOOHER DITCH	4.41
MONTGOMERY	051201100302	INB1043_00	Needham Booher ditch and other tributaries	INB1032_T1002	LITTLE SUGAR CREEK - UNNAMED TRIBUTARY	3.31
MONTGOMERY	051201100302	INB1043_T1005	LITTLE SUGAR CREEK	INB1032_01	LITTLE SUGAR CREEK	19.93
MONTGOMERY	051201100302	NA-New reach indexed at high resolution		INB1032_01	LITTLE SUGAR CREEK	19.93
MONTGOMERY	051201100302	NA-New reach indexed at high resolution		INB1032_T1001	NEEDHAM BOOHER DITCH	4.41
MONTGOMERY	051201100302	NA-New reach indexed at high resolution		INB1032_T1002	LITTLE SUGAR CREEK - UNNAMED TRIBUTARY	3.31
MONTGOMERY	051201100303	INB1044_00	WALNUT FORK SUGAR CREEK-HEADWATERS	INB1033_01	SUGAR CREEK, WALNUT FORK	51.93
BOONE	051201100303	INB1044_00	WALNUT FORK SUGAR CREEK-HEADWATERS	INB1033_T1001	SUGAR CREEK, WALNUT FORK - UNNAMED TRIBUTARY	8.73
MONTGOMERY	051201100303	INB1045_00	WALNUT FORK SUGAR CREEK-MACE	INB1033_01	SUGAR CREEK, WALNUT FORK	51.93
MONTGOMERY	051201100303	INB1046_00	WALNUT FORK - ABOVE LITTLE SUGAR CREEK	INB1033_01	SUGAR CREEK, WALNUT FORK	51.93
MONTGOMERY	051201100303	INB1046_00	WALNUT FORK - ABOVE LITTLE SUGAR CREEK	INB1033_01A	SUGAR CREEK, WALNUT FORK - UNNAMED TRIBUTARY	1.93
MONTGOMERY	051201100303	INB1046_00	WALNUT FORK - ABOVE LITTLE SUGAR CREEK	INB1033_T1002	SUGAR CREEK, WALNUT FORK - UNNAMED TRIBUTARY	10.13
MONTGOMERY	051201100303	INB1046_T1014	WALNUT FORK - BELOW LITTLE SUGAR CREEK	INB1033_01	SUGAR CREEK, WALNUT FORK	51.93
MONTGOMERY	051201100303	NA-New reach indexed at high resolution		INB1033_01	SUGAR CREEK, WALNUT FORK	51.93

COUNTY	12-DIGIT HYDROLOGIC UNIT CODE	2010 AUID (RETIRED)	2010 AU NAME (RETIRED)	2012 AUID	2012 AU NAME	2012 AUID SIZE (MILES)
MONTGOMERY	051201100303	NA-New reach indexed at high resolution		INB1033_01	SUGAR CREEK, WALNUT FORK	51.93
MONTGOMERY	051201100303	NA-New reach indexed at high resolution		INB1033_01	SUGAR CREEK, WALNUT FORK	51.93
MONTGOMERY	051201100303	NA-New reach indexed at high resolution		INB1033_01A	SUGAR CREEK, WALNUT FORK - UNNAMED TRIBUTARY	1.93
BOONE	051201100303	NA-New reach indexed at high resolution		INB1033_T1001	SUGAR CREEK, WALNUT FORK - UNNAMED TRIBUTARY	8.73
MONTGOMERY	051201100303	NA-New reach indexed at high resolution		INB1033_T1002	SUGAR CREEK, WALNUT FORK - UNNAMED TRIBUTARY	10.13
BOONE	051201100401	INB1021_00	PRAIRIE CREEK-SANITARY DITCH	INB1041_01	PRAIRIE CREEK	15.31
BOONE	051201100401	INB1021_00	PRAIRIE CREEK-SANITARY DITCH	INB1041_02	SHAW DITCH	8.40
BOONE	051201100401	NA-New reach indexed at high resolution		INB1041_02	SHAW DITCH	8.40
BOONE	051201100402	INB1022_00	PRAIRIE CREEK-NORTHFIELD VILLAGE TRIBUTARY	INB1042_01	PRAIRIE CREEK	27.00
BOONE	051201100402	INB1023_00	PRAIRIE CREEK-DEER CREEK	INB1042_01	PRAIRIE CREEK	27.00
BOONE	051201100402	NA-New reach indexed at high resolution		INB1042_01	PRAIRIE CREEK	27.00
BOONE	051201100402	NA-New reach indexed at high resolution		INB1042_T1005	DEER CREEK	8.13
BOONE	051201100403	INB1024_00	WOLF CREEK-DIXON CREEK	INB1043_01	WOLF CREEK	26.03
BOONE	051201100403	INB1024_00	WOLF CREEK-DIXON CREEK	INB1043_T1006	DIXON CREEK	6.84
BOONE	051201100403	INB1024_00	WOLF CREEK-DIXON CREEK	INB1043_T1007	WOLF CREEK - UNNAMED TRIBUTARY	3.78
BOONE	051201100403	NA-New reach indexed at high resolution		INB1043_01	WOLF CREEK	26.03
BOONE	051201100403	NA-New reach indexed at high resolution		INB1043_T1006	DIXON CREEK	6.84
BOONE	051201100404	INB1025_00	SUGAR CREEK-GOLDSBERRY CREEK	INB1044_01	GOLDSBERRY CREEK	12.36
BOONE	051201100404	INB1025_00	SUGAR CREEK-GOLDSBERRY CREEK	INB1044_T1001	SUGAR CREEK	7.53
BOONE	051201100404	NA-New reach indexed at high resolution		INB1044_01	GOLDSBERRY CREEK	12.36
BOONE	051201100404	NA-New reach indexed at high resolution		INB1044_T1001	SUGAR CREEK	7.53

COUNTY	12-DIGIT HYDROLOGIC UNIT CODE	2010 AUID (RETIRED)	2010 AU NAME (RETIRED)	2012 AUID	2012 AU NAME	2012 AUID SIZE (MILES)
BOONE	051201100404	NA-New reach indexed at high resolution		INB1044_T1001	SUGAR CREEK	7.53
MONTGOMERY	051201100405	INB1026_01	SUGAR CREEK	INB1045_01	SUGAR CREEK	10.56
MONTGOMERY	051201100405	INB1026_T1002	SUGAR CREEK - UNNAMED TRIBUTARY	INB1045_01	SUGAR CREEK	10.56
MONTGOMERY	051201100405	INB1026_T1003	SUGAR CREEK - UNNAMED TRIBUTARY	INB1045_01	SUGAR CREEK	10.56
CLINTON	051201100405	INB1026_T1004	SUGAR CREEK - UNNAMED TRIBUTARY	INB1045_T1001	WITHE CREEK	10.11
MONTGOMERY	051201100405	NA-New reach indexed at high resolution		INB1045_01	SUGAR CREEK	10.56
CLINTON	051201100405	NA-New reach indexed at high resolution		INB1045_T1001	WITHE CREEK	10.11
MONTGOMERY	051201100406	INB1027_00	SUGAR CREEK-HAZEL CREEK	INB1046_01	SUGAR CREEK	8.60
MONTGOMERY	051201100406	INB1027_00	SUGAR CREEK-HAZEL CREEK	INB1046_T1001	HAZEL CREEK	10.68
MONTGOMERY	051201100406	INB1027_00	SUGAR CREEK-HAZEL CREEK	INB1046_T1002	HONEY CREEK	6.94
MONTGOMERY	051201100406	INB1027_00	SUGAR CREEK-HAZEL CREEK	INB1046_T1003	SUGAR CREEK - UNNAMED TRIBUTARY	4.84
MONTGOMERY	051201100406	INB1027_T1002	SUGAR CREEK	INB1046_01	SUGAR CREEK	8.60
MONTGOMERY	051201100406	NA-New reach indexed at high resolution		INB1046_01	SUGAR CREEK	8.60
MONTGOMERY	051201100406	NA-New reach indexed at high resolution		INB1046_T1001	HAZEL CREEK	10.68
MONTGOMERY	051201100406	NA-New reach indexed at high resolution		INB1046_T1001	HAZEL CREEK	10.68
MONTGOMERY	051201100406	NA-New reach indexed at high resolution		INB1046_T1002	HONEY CREEK	6.94
MONTGOMERY	051201100406	NA-New reach indexed at high resolution		INB1046_T1004	SUGAR CREEK - UNNAMED TRIBUTARY	3.50
MONTGOMERY	051201100407	INB1041_00	Sugar Creek tributaries near Garfield	INB1047_01	SUGAR CREEK	14.63
MONTGOMERY	051201100407	INB1041_00	Sugar Creek tributaries near Garfield	INB1047_T1003	SUGAR CREEK - UNNAMED TRIBUTARY	2.70
MONTGOMERY	051201100407	INB1041_00	Sugar Creek tributaries near Garfield	INB1047_T1004	SUGAR CREEK - UNNAMED TRIBUTARY	2.93
MONTGOMERY	051201100407	INB1041_T1003	SUGAR CREEK - GARFIELD	INB1047_01	SUGAR CREEK	14.63

COUNTY	12-DIGIT HYDROLOGIC UNIT CODE	2010 AUID (RETIRED)	2010 AU NAME (RETIRED)	2012 AUID	2012 AU NAME	2012 AUID SIZE (MILES)
MONTGOMERY	051201100407	NA-New reach indexed at high resolution		INB1047_01	SUGAR CREEK	14.63
MONTGOMERY	051201100407	NA-New reach indexed at high resolution		INB1047_T1004	SUGAR CREEK - UNNAMED TRIBUTARY	2.93
FOUNTAIN	051201100501	INB1061_00	SUGAR MILL CREEK-HEADWATERS	INB1051_01	SUGAR MILL CREEK	13.35
MONTGOMERY	051201100501	INB1061_00	SUGAR MILL CREEK-HEADWATERS	INB1051_T1007	MCFARLAND DITCH	3.09
FOUNTAIN	051201100501	INB1061_00	SUGAR MILL CREEK-HEADWATERS	INB1051_T1008	SUGAR MILL CREEK - UNNAMED TRIBUTARY	4.69
FOUNTAIN	051201100501	INB1062_00	SUGAR MILL CREEK-NORTH TRIBUTARY (WOOLY CORNER)	INB1051_01	SUGAR MILL CREEK	13.35
FOUNTAIN	051201100501	INB1062_00	SUGAR MILL CREEK-NORTH TRIBUTARY (WOOLY CORNER)	INB1051_T1011	SUGAR MILL CREEK - UNNAMED TRIBUTARY	10.28
FOUNTAIN	051201100501	INB1063_00	STILLWATER CREEK	INB1051_T1009	STILLWATER CREEK	8.80
FOUNTAIN	051201100501	INB1063_00	STILLWATER CREEK	INB1051_T1010	STILLWATER CREEK - UNNAMED TRIBUTARY	13.65
FOUNTAIN	051201100501	NA-New reach indexed at high resolution		INB1051_01	SUGAR MILL CREEK	13.35
FOUNTAIN	051201100501	NA-New reach indexed at high resolution		INB1051_T1008	SUGAR MILL CREEK - UNNAMED TRIBUTARY	4.69
FOUNTAIN	051201100501	NA-New reach indexed at high resolution		INB1051_T1009	STILLWATER CREEK	8.80
FOUNTAIN	051201100501	NA-New reach indexed at high resolution		INB1051_T1010	STILLWATER CREEK - UNNAMED TRIBUTARY	13.65
FOUNTAIN	051201100501	NA-New reach indexed at high resolution		INB1051_T1011	SUGAR MILL CREEK - UNNAMED TRIBUTARY	10.28
FOUNTAIN	051201100502	INB1064_00	SUGAR MILL CREEK-WOLF/BUFFALO CREEKS	INB1052_01	SUGAR MILL CREEK	9.12
FOUNTAIN	051201100502	INB1064_00	SUGAR MILL CREEK-WOLF/BUFFALO CREEKS	INB1052_T1001	LICK BRANCH	2.81
PARKE	051201100502	INB1064_00	SUGAR MILL CREEK-WOLF/BUFFALO CREEKS	INB1052_T1002	WOLF CREEK	5.96
FOUNTAIN	051201100502	INB1064_00	SUGAR MILL CREEK-WOLF/BUFFALO CREEKS	INB1052_T1003	BUFFALO CREEK	10.75
FOUNTAIN	051201100502	NA-New reach indexed at high resolution		INB1052_01	SUGAR MILL CREEK	9.12
FOUNTAIN	051201100502	NA-New reach indexed at high resolution		INB1052_T1001	LICK BRANCH	2.81
PARKE	051201100502	NA-New reach indexed at high resolution		INB1052_T1002	WOLF CREEK	5.96

COUNTY	12-DIGIT HYDROLOGIC UNIT CODE	2010 AUID (RETIRED)	2010 AU NAME (RETIRED)	2012 AUID	2012 AU NAME	2012 AUID SIZE (MILES)
FOUNTAIN	051201100502	NA-New reach indexed at high resolution		INB1052_T1003	BUFFALO CREEK	10.75
PARKE	051201100503	INB1065_00	SUGAR MILL CREEK-PANTHER CREEK	INB1053_01	SUGAR MILL CREEK	17.11
FOUNTAIN	051201100503	INB1065_00	SUGAR MILL CREEK-PANTHER CREEK	INB1053_T1001	PANTHER CREEK	3.76
PARKE	051201100503	INB1066_01	GREN CREEK, WEST PRONG	INB1053_T1002	GREEN CREEK	27.06
PARKE	051201100503	INB1066_02	GREEN CREEK, MIDDLE PRONG	INB1053_T1002	GREEN CREEK	27.06
PARKE	051201100503	INB1066_03	GREEN CREEK, EAST PRONG	INB1053_T1002	GREEN CREEK	27.06
PARKE	051201100503	INB1066_T1001	GREEN CREEK, EAST PRONG - UNNAMED TRIBUTARY	INB1053_T1002	GREEN CREEK	27.06
PARKE	051201100503	INB1066_T1002	GREEN CREEK, WEST PRONG - UNNAMED TRIBUTARY	INB1053_T1002	GREEN CREEK	27.06
PARKE	051201100503	INB1066_T1003	GREEN CREEK, WEST PRONG - UNNAMED TRIBUTARY	INB1053_T1002	GREEN CREEK	27.06
PARKE	051201100503	NA-New reach indexed at high resolution		INB1053_01	SUGAR MILL CREEK	17.11
FOUNTAIN	051201100503	NA-New reach indexed at high resolution		INB1053_T1001	PANTHER CREEK	3.76
PARKE	051201100503	NA-New reach indexed at high resolution		INB1053_T1002	GREEN CREEK	27.06
MONTGOMERY	051201100601	INB1052_00	BLACK CREEK-HEADWATERS (MONTGOMERY)	INB1061_01	BLACK CREEK	4.76
MONTGOMERY	051201100601	INB1052_00	BLACK CREEK-HEADWATERS (MONTGOMERY)	INB1061_02	BLACK CREEK	3.43
MONTGOMERY	051201100601	INB1052_00	BLACK CREEK-HEADWATERS (MONTGOMERY)	INB1061_T1003	BLACK CREEK - UNNAMED TRIBUTARY	2.73
MONTGOMERY	051201100601	INB1052_00	BLACK CREEK-HEADWATERS (MONTGOMERY)	INB1061_T1004	BLACK CREEK - UNNAMED TRIBUTARY	1.63
MONTGOMERY	051201100601	INB1052_00	BLACK CREEK-HEADWATERS (MONTGOMERY)	INB1061_T1005	BLACK CREEK - UNNAMED TRIBUTARY	2.53
MONTGOMERY	051201100601	INB1052_00	BLACK CREEK-HEADWATERS (MONTGOMERY)	INB1061_T1006	BLACK CREEK - UNNAMED TRIBUTARY	1.17
MONTGOMERY	051201100601	INB1052_00	BLACK CREEK-HEADWATERS (MONTGOMERY)	INB1061_T1007	BLACK CREEK - UNNAMED TRIBUTARY	4.72
MONTGOMERY	051201100601	NA-New reach indexed at high resolution		INB1061_01	BLACK CREEK	4.76
MONTGOMERY	051201100601	NA-New reach indexed at high resolution		INB1061_T1001	BLACK CREEK - UNNAMED TRIBUTARY	2.22

COUNTY	12-DIGIT HYDROLOGIC UNIT CODE	2010 AUID (RETIRED)	2010 AU NAME (RETIRED)	2012 AUID	2012 AU NAME	2012 AUID SIZE (MILES)
MONTGOMERY	051201100601	NA-New reach indexed at high resolution		INB1061_T1002	BLACK CREEK - UNNAMED TRIBUTARY	2.31
MONTGOMERY	051201100601	NA-New reach indexed at high resolution		INB1061_T1007	BLACK CREEK - UNNAMED TRIBUTARY	4.72
MONTGOMERY	051201100602	INB1053_00	BLACK CREEK-LIBERTY CHAPEL TRIBUTARY	INB1062_01	BLACK CREEK	6.38
MONTGOMERY	051201100602	INB1053_00	BLACK CREEK-LIBERTY CHAPEL TRIBUTARY	INB1062_T1001	BLACK CREEK - UNNAMED TRIBUTARY	8.95
MONTGOMERY	051201100602	INB1053_00	BLACK CREEK-LIBERTY CHAPEL TRIBUTARY	INB1062_T1002	BLACK CREEK - UNNAMED TRIBUTARY	2.55
MONTGOMERY	051201100602	INB1053_00	BLACK CREEK-LIBERTY CHAPEL TRIBUTARY	INB1062_T1003	BLACK CREEK - UNNAMED TRIBUTARY	6.90
MONTGOMERY	051201100602	NA-New reach indexed at high resolution		INB1062_01	BLACK CREEK	6.38
MONTGOMERY	051201100602	NA-New reach indexed at high resolution		INB1062_T1003	BLACK CREEK - UNNAMED TRIBUTARY	6.90
MONTGOMERY	051201100603	INB1055_01	OFFIELD CREEK	INB1063_01	OFFIELD CREEK	29.59
MONTGOMERY	051201100603	INB1055_T1001	OFFIELD CREEK - UNNAMED TRIBUTARY	INB1063_T1001	OFFIELD CREEK - UNNAMED TRIBUTARY	5.91
MONTGOMERY	051201100603	INB1055_T1002	OFFIELD CREEK - UNNAMED TRIBUTARY	INB1063_01	OFFIELD CREEK	29.59
MONTGOMERY	051201100603	NA-New reach indexed at high resolution		INB1063_01	OFFIELD CREEK	29.59
MONTGOMERY	051201100603	NA-New reach indexed at high resolution		INB1063_T1001	OFFIELD CREEK - UNNAMED TRIBUTARY	5.91
MONTGOMERY	051201100604	INB1051_00	SUGAR CREEK-DRY BRANCH	INB1064_01	SUGAR CREEK	9.00
MONTGOMERY	051201100604	INB1051_00	SUGAR CREEK-DRY BRANCH	INB1064_T1001	DRY BRANCH	14.21
MONTGOMERY	051201100604	INB1051_T1006	SUGAR CREEK	INB1064_01	SUGAR CREEK	9.00
MONTGOMERY	051201100604	INB1054_00	SUGAR CREEK-MILL CREEK	INB1064_02	SUGAR CREEK	7.94
MONTGOMERY	051201100604	INB1054_00	SUGAR CREEK-MILL CREEK	INB1064_T1002	MILL CREEK	10.58
MONTGOMERY	051201100604	INB1054_00	SUGAR CREEK-MILL CREEK	INB1064_T1003	SUGAR CREEK - UNNAMED TRIBUTARY	5.02
MONTGOMERY	051201100604	INB1054_00	SUGAR CREEK-MILL CREEK	INB1064_T1004	SUGAR CREEK - UNNAMED TRIBUTARY	8.12
MONTGOMERY	051201100604	INB1054_T1007	SUGAR CREEK	INB1064_01	SUGAR CREEK	9.00

COUNTY	12-DIGIT HYDROLOGIC UNIT CODE	2010 AUID (RETIRED)	2010 AU NAME (RETIRED)	2012 AUID	2012 AU NAME	2012 AUID SIZE (MILES)
MONTGOMERY	051201100604	INB1054_T1007	SUGAR CREEK	INB1064_02	SUGAR CREEK	7.94
MONTGOMERY	051201100604	NA-New reach indexed at high resolution		INB1064_01	SUGAR CREEK	9.00
MONTGOMERY	051201100604	NA-New reach indexed at high resolution		INB1064_02	SUGAR CREEK	7.94
MONTGOMERY	051201100604	NA-New reach indexed at high resolution		INB1064_T1001	DRY BRANCH	14.21
MONTGOMERY	051201100604	NA-New reach indexed at high resolution		INB1064_T1002	MILL CREEK	10.58
MONTGOMERY	051201100604	NA-New reach indexed at high resolution		INB1064_T1003	SUGAR CREEK - UNNAMED TRIBUTARY	5.02
MONTGOMERY	051201100604	NA-New reach indexed at high resolution		INB1064_T1004	SUGAR CREEK - UNNAMED TRIBUTARY	8.12
MONTGOMERY	051201100605	INB1058_01	INDIAN CREEK (UPSTREAM OF SHADES STATE PARK)	INB1065_01	INDIAN CREEK	21.91
MONTGOMERY	051201100605	INB1058_02	INDIAN CREEK (SHADES STATE PARK)	INB1065_01	INDIAN CREEK	21.91
MONTGOMERY	051201100605	INB1058_T1001	INDIAN CREEK - UNNAMED TRIBUTARY	INB1065_T1003	INDIAN CREEK - UNNAMED TRIBUTARY	7.36
MONTGOMERY	051201100605	INB1058_T1002	INDIAN CREEK - UNNAMED TRIBUTARY	INB1065_01	INDIAN CREEK	21.91
MONTGOMERY	051201100605	INB1058_T1003	INDIAN CREEK - UNNAMED TRIBUTARY	INB1065_T1004	INDIAN CREEK - UNNAMED TRIBUTARY	3.21
MONTGOMERY	051201100605	NA-New reach indexed at high resolution		INB1065_01	INDIAN CREEK	21.91
MONTGOMERY	051201100605	NA-New reach indexed at high resolution		INB1065_T1002	INDIAN CREEK - UNNAMED TRIBUTARY	10.27
MONTGOMERY	051201100605	NA-New reach indexed at high resolution		INB1065_T1003	INDIAN CREEK - UNNAMED TRIBUTARY	7.36
MONTGOMERY	051201100605	NA-New reach indexed at high resolution		INB1065_T1004	INDIAN CREEK - UNNAMED TRIBUTARY	3.21
MONTGOMERY	051201100606	INB1056_00	Rattlesnake Creek	INB1066_T1005	RATTLESNAKE CREEK	17.65
MONTGOMERY	051201100606	INB1056_T1008	SUGAR CREEK	INB1066_05	SUGAR CREEK	22.71
MONTGOMERY	051201100606	INB1057_00	SUGAR CREEK-KARNES CREEK	INB1066_05	SUGAR CREEK	22.71
MONTGOMERY	051201100606	INB1057_00	SUGAR CREEK-KARNES CREEK	INB1066_T1006	KARNES CREEK	13.81
MONTGOMERY	051201100606	INB1057_00	SUGAR CREEK-KARNES CREEK	INB1066_T1007	COMPTON BRANCH	5.43

COUNTY	12-DIGIT HYDROLOGIC UNIT CODE	2010 AUID (RETIRED)	2010 AU NAME (RETIRED)	2012 AUID	2012 AU NAME	2012 AUID SIZE (MILES)
MONTGOMERY	051201100606	INB1057_T1009	SUGAR CREEK	INB1066_05	SUGAR CREEK	22.71
MONTGOMERY	051201100606	NA-New reach indexed at high resolution		INB1066_05	SUGAR CREEK	22.71
MONTGOMERY	051201100606	NA-New reach indexed at high resolution		INB1066_05	SUGAR CREEK	22.71
MONTGOMERY	051201100606	NA-New reach indexed at high resolution		INB1066_T1005	RATTLESNAKE CREEK	17.65
MONTGOMERY	051201100606	NA-New reach indexed at high resolution		INB1066_T1006	KARNES CREEK	13.81
MONTGOMERY	051201100606	NA-New reach indexed at high resolution		INB1066_T1007	COMPTON BRANCH	5.43
PARKE	051201100607	INB1059_00	SUGAR CREEK-WELCHEL BRANCH	INB1067_01	SUGAR CREEK	38.87
PARKE	051201100607	INB1059_T1010	SUGAR CREEK	INB1067_01	SUGAR CREEK	38.87
PARKE	051201100607	INB105A_00	KELLER BRANCH AND OTHER TRIBUTARIES	INB1067_02	SUGAR CREEK	16.85
PARKE	051201100607	INB105A_00	KELLER BRANCH AND OTHER TRIBUTARIES	INB1067_T1001	KELLER BRANCH	9.29
PARKE	051201100607	INB105A_00	KELLER BRANCH AND OTHER TRIBUTARIES	INB1067_T1002	WAPALO CREEK	4.19
PARKE	051201100607	INB105A_00	KELLER BRANCH AND OTHER TRIBUTARIES	INB1067_T1003	SUGAR CREEK - UNNAMED TRIBUTARY	9.97
PARKE	051201100607	INB105A_T1011	SUGAR CREEK	INB1067_02	SUGAR CREEK	16.85
PARKE	051201100607	NA-New reach indexed at high resolution		INB1067_01	SUGAR CREEK	38.87
PARKE	051201100607	NA-New reach indexed at high resolution		INB1067_02	SUGAR CREEK	16.85
PARKE	051201100607	NA-New reach indexed at high resolution		INB1067_T1001	KELLER BRANCH	9.29
PARKE	051201100607	NA-New reach indexed at high resolution		INB1067_T1002	WAPALO CREEK	4.19
PARKE	051201100607	NA-New reach indexed at high resolution		INB1067_T1003	SUGAR CREEK - UNNAMED TRIBUTARY	9.97
PARKE	051201100608	INB1068_00	RUSH CREEK-EAST/WEST FORKS	INB1068_01	RUSH CREEK	18.04
PARKE	051201100608	INB1068_00	RUSH CREEK-EAST/WEST FORKS	INB1068_T1001	RUSH CREEK, EAST FORK	7.29
PARKE	051201100608	NA-New reach indexed at high resolution		INB1068_01	RUSH CREEK	18.04

COUNTY	12-DIGIT HYDROLOGIC UNIT CODE	2010 AUID (RETIRED)	2010 AU NAME (RETIRED)	2012 AUID	2012 AU NAME	2012 AUID SIZE (MILES)
PARKE	051201100608	NA-New reach indexed at high resolution		INB1068_T1001	RUSH CREEK, EAST FORK	7.29
PARKE	051201100609	INB1067_00	SUGAR CREEK-ROARING CREEK	INB1069_T1001	ROARING CREEK	20.89
PARKE	051201100609	INB1067_T1012	SUGAR CREEK	INB1069_01	SUGAR CREEK	24.81
PARKE	051201100609	INB1069_00	SUGAR CREEK TRIBUTARYS	INB1069_01	SUGAR CREEK	24.81
PARKE	051201100609	INB1069_00	SUGAR CREEK TRIBUTARYS	INB1069_T1002	SUGAR CREEK - UNNAMED TRIBUTARY	3.63
PARKE	051201100609	INB1069_00	SUGAR CREEK TRIBUTARYS	INB1069_T1003	SUGAR CREEK - UNNAMED TRIBUTARY	2.44
PARKE	051201100609	INB1069_00	SUGAR CREEK TRIBUTARYS	INB1069_T1004	SUGAR CREEK - UNNAMED TRIBUTARY	3.17
PARKE	051201100609	INB1069_00	SUGAR CREEK TRIBUTARYS	INB1069_T1005	SUGAR CREEK - UNNAMED TRIBUTARY	2.00
PARKE	051201100609	INB1069_T1013	SUGAR CREEK	INB1069_01	SUGAR CREEK	24.81
PARKE	051201100609	NA-New reach indexed at high resolution		INB1069_01	SUGAR CREEK	24.81
PARKE	051201100609	NA-New reach indexed at high resolution		INB1069_01	SUGAR CREEK	24.81
PARKE	051201100609	NA-New reach indexed at high resolution		INB1069_T1001	ROARING CREEK	20.89
PARKE	051201100609	NA-New reach indexed at high resolution		INB1069_T1002	SUGAR CREEK - UNNAMED TRIBUTARY	3.63
PARKE	051201100609	NA-New reach indexed at high resolution		INB1069_T1003	SUGAR CREEK - UNNAMED TRIBUTARY	2.44
PARKE	051201100609	NA-New reach indexed at high resolution		INB1069_T1004	SUGAR CREEK - UNNAMED TRIBUTARY	3.17
PARKE	051201100609	NA-New reach indexed at high resolution		INB1069_T1005	SUGAR CREEK - UNNAMED TRIBUTARY	2.00
VERMILLION	051201110102	INB111B_00	SALT FORK CRABAPPLE CREEK-LICK RUN (ILL)	INB1112_01	LICK RUN	2.45
VERMILLION	051201110104	INB111C_00	CRABAPPLE CREEK-GOOSE CREEK (ILL)	INB1114_01	CRABAPPLE CREEK	8.22
VERMILLION	051201110301	INB1123_00	COAL CREEK (VERMILION)	INB1131_03	COAL CREEK	2.74
VERMILLION	051201110301	INB1123_00	COAL CREEK (VERMILION)	INB1131_T1003	COAL CREEK - UNNAMED TRIBUTARY	1.64
VERMILLION	051201110301	INB1123_00	COAL CREEK (VERMILION)	INB1131_T1004	COAL CREEK - UNNAMED TRIBUTARY	4.60

COUNTY	12-DIGIT HYDROLOGIC UNIT CODE	2010 AUID (RETIRED)	2010 AU NAME (RETIRED)	2012 AUID	2012 AU NAME	2012 AUID SIZE (MILES)
VERMILLION	051201110302	INB1121_00	BROUILLETTS CREEK-LITTLE CREEK	INB1132_T1004	LITTLE CREEK	6.43
VERMILLION	051201110302	INB1121_00	BROUILLETTS CREEK-LITTLE CREEK	INB1132_T1006	LITTLE CREEK - UNNAMED TRIBUTARY	3.91
VERMILLION	051201110302	INB1121_00	BROUILLETTS CREEK-LITTLE CREEK	INB1132_T1007	LITTLE CREEK - UNNAMED TRIBUTARY	3.86
VERMILLION	051201110302	INB1122_01	BROUILLETS CREEK (IL)	INB1132_01	BROUILLETS CREEK	12.16
VERMILLION	051201110302	INB1122_T1004	BROUILLETS CREEK - UNNAMED TRIBUTARY	INB1132_T1002	BROUILLETS CREEK - UNNAMED TRIBUTARY	1.29
VERMILLION	051201110302	INB1122_T1006	BROUILLETS CREEK - UNNAMED TRIBUTARY (BLANFORD, IN)	INB1132_T1003	BROUILLETS CREEK - UNNAMED TRIBUTARY	6.27
VERMILLION	051201110302	NA-New reach indexed at high resolution		INB1132_01	BROUILLETS CREEK	12.16
VERMILLION	051201110302	NA-New reach indexed at high resolution		INB1132_T1005	LITTLE CREEK - UNNAMED TRIBUTARY	0.00
VERMILLION	051201110302	NA-New reach indexed at high resolution		INB1132_T1006A	LITTLE CREEK - UNNAMED TRIBUTARY	0.38
VERMILLION	051201110302	NA-New reach indexed at high resolution		INB1132_T1007	LITTLE CREEK - UNNAMED TRIBUTARY	3.86
VERMILLION	051201110303	INB1124_00	BROUILLETTS CREEK-CENTENARY/NORTH TRIBUTARY	INB1133_01	BROUILLETTS CREEK	6.78
VERMILLION	051201110303	INB1124_00	BROUILLETTS CREEK-CENTENARY/NORTH TRIBUTARY	INB1133_T1001	BROUILLETTS CREEK - UNNAMED TRIBUTARY	7.85
VERMILLION	051201110303	INB1125_00	BROUILLETTS CREEK-GIN CREEK/NORTH SALT CREEK	INB1133_02	BROUILLETTS CREEK	17.21
VIGO	051201110303	INB1125_00	BROUILLETTS CREEK-GIN CREEK/NORTH SALT CREEK	INB1133_T1003	SALT CREEK	4.20
VERMILLION	051201110303	INB1125_00	BROUILLETTS CREEK-GIN CREEK/NORTH SALT CREEK	INB1133_T1004	BROUILLETTS CREEK - UNNAMED TRIBUTARY	16.10
VERMILLION	051201110303	NA-New reach indexed at high resolution		INB1133_01	BROUILLETTS CREEK	6.78
VERMILLION	051201110303	NA-New reach indexed at high resolution		INB1133_02	BROUILLETTS CREEK	17.21
VERMILLION	051201110303	NA-New reach indexed at high resolution		INB1133_02A	BROUILLETTS CREEK - UNNAMED TRIBUTARY	1.29
VERMILLION	051201110303	NA-New reach indexed at high resolution		INB1133_02B	BROUILLETTS CREEK - UNNAMED TRIBUTARY	0.73
VERMILLION	051201110303	NA-New reach indexed at high resolution		INB1133_02C	BROUILLETTS CREEK - UNNAMED TRIBUTARY	0.83
VERMILLION	051201110303	NA-New reach indexed at high resolution		INB1133_T1004A	BROUILLETTS CREEK - UNNAMED TRIBUTARY	0.51

COUNTY	12-DIGIT HYDROLOGIC UNIT CODE	2010 AUID (RETIRED)	2010 AU NAME (RETIRED)	2012 AUID	2012 AU NAME	2012 AUID SIZE (MILES)
CLAY	051201110401	INB1132_T1021	OTTER CREEK	INB1141_01	OTTER CREEK	25.39
CLAY	051201110402	INB1134_02	OTTER CREEK, NORTH BRANCH (DOWNSTREAM OF SMOCKVILLE, IN)	INB1142_01	OTTER CREEK	25.24
CLAY	051201110402	INB1134_02	OTTER CREEK, NORTH BRANCH (DOWNSTREAM OF SMOCKVILLE, IN)	INB1142_T1003	ORCHARD RUN	3.00
VIGO	051201110402	INB1134_02	OTTER CREEK, NORTH BRANCH (DOWNSTREAM OF SMOCKVILLE, IN)	INB1142_T1005	GREEN BROOK - BLUE BROOK	2.54
PARKE	051201110402	INB1134_T1003	EBENEZER CREEK	INB1142_T1001	EBENEZER CREEK	5.20
PARKE	051201110402	INB1134_T1004	OTTER CREEK, NORTH BRANCH (SMOCKVILLE, IN)	INB1142_T1002	BRANCH CUT CREEK	4.43
CLAY	051201110402	INB1134_T1006	DIAMOND CREEK	INB1142_T1004	DIAMOND CREEK	6.04
CLAY	051201110402	NA-New reach indexed at high resolution		INB1142_01	OTTER CREEK	25.24
CLAY	051201110402	NA-New reach indexed at high resolution		INB1142_01A	OTTER CREEK - UNNAMED TRIBUTARY	0.26
PARKE	051201110402	NA-New reach indexed at high resolution		INB1142_01B	OTTER CREEK - UNNAMED TRIBUTARY	0.58
PARKE	051201110402	NA-New reach indexed at high resolution		INB1142_01C	OTTER CREEK - UNNAMED TRIBUTARY	0.75
CLAY	051201110403	INB1135_01	OTTER CREEK, NORTH BRANCH (COAL BLUFF, IN)	INB1143_T1001	LITTLE CREEK	11.03
VIGO	051201110403	INB1135_02	OTTER CREEK, NORTH BRANCH (UPSTREAM OF BARNETT, IN)	INB1143_01	NORTH BRANCH	16.53
VIGO	051201110403	INB1135_P1001	ARTIFICIAL PATH - UNNAMED OXBOW	INB1143_P1001	ARTIFICIAL PATH - UNNAMED OXBOW	0.47
VIGO	051201110403	INB1135_T1001	LITTLE CREEK	INB1143_T1001	LITTLE CREEK	11.03
VIGO	051201110403	INB1135_T1001A	FALLWOOD DRAIN	INB1143_T1001A	LITTLE CREEK - UNNAMED TRIBUTARY	1.24
VIGO	051201110403	INB1135_T1002	SHARON BRANCH	INB1143_T1001	LITTLE CREEK	11.03
VIGO	051201110403	INB1135_T1003	OTTER CREEK, NORTH BRANCH - UNNAMED TRIBUTARY	INB1143_T1002	NORTH BRANCH - UNNAMED TRIBUTARY	2.81
VIGO	051201110403	INB1135_T1004	OTTER CREEK, NORTH BRANCH - UNNAMED TRIBUTARY	INB1143_01	NORTH BRANCH	16.53
VIGO	051201110403	INB1135_T1005	OTTER CREEK, NORTH BRANCH - UNNAMED TRIBUTARY	INB1143_01	NORTH BRANCH	16.53
VIGO	051201110403	INB1135_T1006	OTTER CREEK, NORTH BRANCH - UNNAMED TRIBUTARY	INB1143_01	NORTH BRANCH	16.53

COUNTY	12-DIGIT HYDROLOGIC UNIT CODE	2010 AUID (RETIRED)	2010 AU NAME (RETIRED)	2012 AUID	2012 AU NAME	2012 AUID SIZE (MILES)
VIGO	051201110403	NA-New reach indexed at high resolution		INB1143_01	NORTH BRANCH	16.54
CLAY	051201110403	NA-New reach indexed at high resolution		INB1143_T1001A	LITTLE CREEK - UNNAMED TRIBUTARY	1.24
VIGO	051201110404	INB1136_00	SULPHER CREEK-SOUTH TRIBUTARY (STAUTON)	INB1144_01	SULPHUR CREEK	21.39
VIGO	051201110404	INB1136_00	SULPHER CREEK-SOUTH TRIBUTARY (STAUTON)	INB1144_T1002	SULPHUR CREEK - UNNAMED TRIBUTARY	4.08
CLAY	051201110404	INB1136_T1033	Sulphur Creek unnamed tributary 2 basin	INB1144_T1001	SULPHUR CREEK - UNNAMED TRIBUTARY	12.33
CLAY	051201110404	NA-New reach indexed at high resolution		INB1144_T1001A	SULPHUR CREEK - UNNAMED TRIBUTARY	2.35
VIGO	051201110405	INB1137_00	GUNDY CREEK	INB1145_01	OTTER CREEK	12.03
VIGO	051201110405	INB1137_00	GUNDY CREEK	INB1145_T1001	SWOPE DITCH	11.62
VIGO	051201110405	INB1137_00	GUNDY CREEK	INB1145_T1002	OTTER CREEK - UNNAMED TRIBUTARY	5.05
VIGO	051201110405	NA-New reach indexed at high resolution		INB1145_01	OTTER CREEK	12.03
VIGO	051201110406	INB1138_T1023	Otter Creek	INB1146_02	OTTER CREEK	9.98
VIGO	051201110406	INB1138_T1023	Otter Creek	INB1146_03	OTTER CREEK	8.17
CLAY	051201110406	NA-New reach indexed at high resolution		INB1146_T1001	OTTER CREEK - UNNAMED TRIBUTARY	7.87
VIGO	051201110503	INB1153_00	Sugar Creek	INB1153_01	SUGAR CREEK	2.87
VIGO	051201110503	NA-New reach indexed at high resolution		INB1153_01	SUGAR CREEK	2.87
VIGO	051201110503	NA-New reach indexed at high resolution		INB1153_T1001	SUGAR CREEK - UNNAMED TRIBUTARY	1.17
VIGO	051201110503	NA-New reach indexed at high resolution		INB1153_T1002	SUGAR CREEK - UNNAMED TRIBUTARY	1.60
VIGO	051201110503	NA-New reach indexed at high resolution		INB1153_T1003	SUGAR CREEK - UNNAMED TRIBUTARY	0.74
VIGO	051201110503	NA-New reach indexed at high resolution		INB1153_T1004	SUGAR CREEK - UNNAMED TRIBUTARY	1.79
VIGO	051201110504	INB1154_00	West Little Sugar Creek	INB1154_01	LITTLE SUGAR CREEK, WEST	10.32
VIGO	051201110504	INB1154_T1026	Sugar Creek	INB1154_02	SUGAR CREEK	4.77

COUNTY	12-DIGIT HYDROLOGIC UNIT CODE	2010 AUID (RETIRED)	2010 AU NAME (RETIRED)	2012 AUID	2012 AU NAME	2012 AUID SIZE (MILES)
VIGO	051201110504	INB1155_00	East Little Sugar Creek - Well Creek	INB1154_T1001	LITTLE SUGAR CREEK, EAST	16.38
VIGO	051201110504	INB1155_00	East Little Sugar Creek - Well Creek	INB1154_T1002	WOLF CREEK	5.89
VIGO	051201110504	INB1155_T1027	Sugar Creek - East Little Sugar Cr to mouth	INB1154_03	SUGAR CREEK	8.57
VIGO	051201110504	NA-New reach indexed at high resolution		INB1154_01A	LITTLE SUGAR CREEK, WEST - UNNAMED TRIBUTARY	0.59
VIGO	051201110504	NA-New reach indexed at high resolution		INB1154_01B	LITTLE SUGAR CREEK, WEST - UNNAMED TRIBUTARY	0.43
VIGO	051201110504	NA-New reach indexed at high resolution		INB1154_T1001A	LITTLE SUGAR CREEK, EAST - UNNAMED TRIBUTARY	0.67
VIGO	051201110504	NA-New reach indexed at high resolution		INB1154_T1003	LITTLE SUGAR CREEK - UNNAMED TRIBUTARY	6.03
VIGO	051201110601	INB1131_02	SPRING CREEK (VIGO CO)	INB1161_01	SPRING CREEK	17.90
PARKE	051201110601	INB1131_T1001	SPRING CREEK - UNNAMED TRIBUTARY (HEADWATER)	INB1161_T1001	SPRING CREEK - UNNAMED TRIBUTARY	7.88
PARKE	051201110601	INB1131_T1002	SPRING CREEK - UNNAMED TRIBUTARIES	INB1161_T1002	SPRING CREEK - UNNAMED TRIBUTARY	7.29
VIGO	051201110602	INB1141_00	COAL CREEK-NORTH COAL CREEK	INB1162_01	COAL CREEK	15.16
VIGO	051201110602	INB1141_00	COAL CREEK-NORTH COAL CREEK	INB1162_T1001	COAL CREEK - UNNAMED TRIBUTARY	4.59
VIGO	051201110602	INB1141_00	COAL CREEK-NORTH COAL CREEK	INB1162_T1002	COAL CREEK - UNNAMED TRIBUTARY	3.59
VIGO	051201110602	INB1141_00	COAL CREEK-NORTH COAL CREEK	INB1162_T1003	COAL CREEK - UNNAMED TRIBUTARY	1.88
VIGO	051201110602	INB1141_00	COAL CREEK-NORTH COAL CREEK	INB1162_T1004	COAL CREEK, NORTH	4.06
VIGO	051201110602	NA-New reach indexed at high resolution		INB1162_01	COAL CREEK	15.16
VIGO	051201110602	NA-New reach indexed at high resolution		INB1162_01A	COAL CREEK - UNNAMED TRIBUTARY	0.96
VIGO	051201110603	INB1143_00	LOST CREEK-SOUTH FORK	INB1163_01	LOST CREEK	23.03
VIGO	051201110603	INB1143_00	LOST CREEK-SOUTH FORK	INB1163_T1002	LOST CREEK, SOUTH FORK	10.49
VIGO	051201110603	INB1144_00	LOST CREEK-NORTH TRIBUTARY	INB1163_T1003	LITTLE LOST CREEK	8.21
VIGO	051201110603	NA-New reach indexed at high resolution		INB1163_01	LOST CREEK	23.03

COUNTY	12-DIGIT HYDROLOGIC UNIT CODE	2010 AUID (RETIRED)	2010 AU NAME (RETIRED)	2012 AUID	2012 AU NAME	2012 AUID SIZE (MILES)
VIGO	051201110603	NA-New reach indexed at high resolution		INB1163_01A	LOST CREEK - UNNAMED TRIBUTARY	0.06
VIGO	051201110603	NA-New reach indexed at high resolution		INB1163_T1001	LOST CREEK - UNNAMED TRIBUTARY	4.90
VIGO	051201110603	NA-New reach indexed at high resolution		INB1163_T1003A	LITTLE LOST CREEK - UNNAMED TRIBUTARY	2.63
VIGO	051201110604	INB1138_00	Wabash and Erie Canal and other tributary	INB1164_01A	WABASH AND ERIE CANAL	1.36
VIGO	051201110604	INB1138_M1001	Wabash River - Spring Creek to Otter Creek	INB1164_01	WABASH RIVER	3.55
VIGO	051201110604	INB1142_00	Sout Salt Creek/Wabash and Erie Canal/ Coal Cr	INB1164_02A	WABASH RIVER - UNNAMED TRIBUTARY	3.75
VIGO	051201110604	INB1142_00	Sout Salt Creek/Wabash and Erie Canal/ Coal Cr	INB1164_T1001	SALT CREEK, SOUTH	9.83
VIGO	051201110604	INB1142_00	Sout Salt Creek/Wabash and Erie Canal/ Coal Cr	INB1164_T1002	WABASH RIVER - UNNAMED TRIBUTARY	2.27
VIGO	051201110604	INB1142_00	Sout Salt Creek/Wabash and Erie Canal/ Coal Cr	INB1164_T1003	WABASH AND ERIE CANAL	3.53
VIGO	051201110604	INB1142_M1002	Wabash River - Otter Creek to above Wabash Gen Sta outfall	INB1164_02	WABASH RIVER	5.53
VIGO	051201110604	INB1142_M1025	Wabash River - Wabash Gen Sta to Lost Creek	INB1164_02	WABASH RIVER	5.53
VIGO	051201110604	NA-New reach indexed at high resolution		INB1164_02B	WABASH RIVER - UNNAMED TRIBUTARY	1.29
VIGO	051201110604	NA-New reach indexed at high resolution		INB1164_T1002A	WABASH RIVER - UNNAMED TRIBUTARY	0.62
VIGO	051201110605	INB1145_00	Wabash and Erie Canal and other tributaries	INB1165_T1001	WABASH RIVER - UNNAMED TRIBUTARY	3.28
VIGO	051201110605	INB1145_00	Wabash and Erie Canal and other tributaries	INB1165_T1002	WABASH RIVER - UNNAMED TRIBUTARY	2.33
VIGO	051201110605	INB1145_00	Wabash and Erie Canal and other tributaries	INB1165_T1003	WABASH RIVER - UNNAMED TRIBUTARY	3.90
VIGO	051201110605	INB1145_M1003	WABASH RIVER	INB1165_03	WABASH RIVER	13.85
VIGO	051201110605	INB1156_M1004	WABASH RIVER-TERRE HAUTE AREA	INB1165_03	WABASH RIVER	13.85
VIGO	051201110605	NA-New reach indexed at high resolution		INB1165_03	WABASH RIVER	13.85
VIGO	051201110605	NA-New reach indexed at high resolution		INB1165_03A	WABASH RIVER - UNNAMED TRIBUTARY	0.21
VIGO	051201110605	NA-New reach indexed at high resolution		INB1165_03B	WABASH RIVER - UNNAMED TRIBUTARY	0.53

COUNTY	12-DIGIT HYDROLOGIC UNIT CODE	2010 AUID (RETIRED)	2010 AU NAME (RETIRED)	2012 AUID	2012 AU NAME	2012 AUID SIZE (MILES)
VIGO	051201110701	INB1161_00	HONEY CREEK-HEADWATERS	INB1171_01	HONEY CREEK	10.44
CLAY	051201110701	INB1161_00	HONEY CREEK-HEADWATERS	INB1171_T1001	HONEY CREEK - UNNAMED TRIBUTARY	6.78
VIGO	051201110701	NA-New reach indexed at high resolution		INB1171_01A	HONEY CREEK - UNNAMED TRIBUTARY	0.56
CLAY	051201110701	NA-New reach indexed at high resolution		INB1171_T1001A	HONEY CREEK - UNNAMED TRIBUTARY	0.85
VIGO	051201110701	NA-New reach indexed at high resolution		INB1171_T1001B	HONEY CREEK - UNNAMED TRIBUTARY	0.78
CLAY	051201110701	NA-New reach indexed at high resolution		INB1171_T1001B	HONEY CREEK - UNNAMED TRIBUTARY	0.78
CLAY	051201110701	NA-New reach indexed at high resolution		INB1171_T1001C	HONEY CREEK - UNNAMED TRIBUTARY	0.05
CLAY	051201110701	NA-New reach indexed at high resolution		INB1171_T1001D	HONEY CREEK - UNNAMED TRIBUTARY	0.41
VIGO	051201110701	NA-New reach indexed at high resolution		INB1171_T1002	HONEY CREEK - UNNAMED TRIBUTARY	5.59
CLAY	051201110701	NA-New reach indexed at high resolution		INB1171_T1002A	HONEY CREEK - UNNAMED TRIBUTARY	0.41
CLAY	051201110701	NA-New reach indexed at high resolution		INB1171_T1002B	HONEY CREEK - UNNAMED TRIBUTARY	1.72
VIGO	051201110702	INB1162_00	HONEY CREEK-STONE QUARRY BRANCH	INB1172_02	WABASH AND ERIE CANAL	5.05
VIGO	051201110702	INB1162_00	HONEY CREEK-STONE QUARRY BRANCH	INB1172_T1002	STONE QUARRY BRANCH	5.08
VIGO	051201110702	INB1162_00	HONEY CREEK-STONE QUARRY BRANCH	INB1172_T1003	HONEY CREEK - UNNAMED TRIBUTARY	11.74
VIGO	051201110702	INB1162_00	HONEY CREEK-STONE QUARRY BRANCH	INB1172_T1004	HONEY CREEK - UNNAMED TRIBUTARY	2.06
VIGO	051201110702	NA-New reach indexed at high resolution		INB1172_01	HONEY CREEK	13.64
VIGO	051201110702	NA-New reach indexed at high resolution		INB1172_02	WABASH AND ERIE CANAL	5.05
VIGO	051201110702	NA-New reach indexed at high resolution		INB1172_T1001	HONEY CREEK - UNNAMED TRIBUTARY	2.57
VIGO	051201110702	NA-New reach indexed at high resolution		INB1172_T1003	HONEY CREEK - UNNAMED TRIBUTARY	11.74
VIGO	051201110703	INB1164_00	HONEY CREEK-PAINT MILL LAKE TRIBUTARY	INB1173_01	PAINT MILL LAKE OUTLET	5.37
VIGO	051201110703	INB1164_00	HONEY CREEK-PAINT MILL LAKE TRIBUTARY	INB1173_T1002	PAINT MILL CREEK - UNNAMED TRIBUTARY	4.90

COUNTY	12-DIGIT HYDROLOGIC UNIT CODE	2010 AUID (RETIRED)	2010 AU NAME (RETIRED)	2012 AUID	2012 AU NAME	2012 AUID SIZE (MILES)
VIGO	051201110703	INB1164_00	HONEY CREEK-PAINT MILL LAKE TRIBUTARY	INB1173_T1003	PAINT MILL CREEK - UNNAMED TRIBUTARY	6.12
VIGO	051201110703	NA-New reach indexed at high resolution		INB1173_01	PAINT MILL LAKE OUTLET	5.37
VIGO	051201110703	NA-New reach indexed at high resolution		INB1173_01A	PAINT MILL CREEK INLET	1.84
VIGO	051201110703	NA-New reach indexed at high resolution		INB1173_01B	PAINT MILL CREEK INLET	0.49
VIGO	051201110703	NA-New reach indexed at high resolution		INB1173_P1001	PAINT MILL LAKE - ARTIFICIAL PATH	2.44
VIGO	051201110703	NA-New reach indexed at high resolution		INB1173_P1002	LAKE NOJI	0.47
VIGO	051201110703	NA-New reach indexed at high resolution		INB1173_T1001	ISRAEL LAKE OUTLET	1.19
VIGO	051201110703	NA-New reach indexed at high resolution		INB1173_T1001A	INLET TO LAKE NOJI	0.97
VIGO	051201110703	NA-New reach indexed at high resolution		INB1173_T1002	PAINT MILL CREEK - UNNAMED TRIBUTARY	4.90
VIGO	051201110703	NA-New reach indexed at high resolution		INB1173_T1002A	PAINT MILL CREEK - UNNAMED TRIBUTARY	0.83
VIGO	051201110704	INB1164_00	HONEY CREEK-PAINT MILL LAKE TRIBUTARY	INB1174_T1003	HONEY CREEK - UNNAMED TRIBUTARY	7.03
VIGO	051201110704	INB1165_01	HONEY CREEK	INB1174_02	HONEY CREEK	9.98
VIGO	051201110704	INB1166_00	THOMPSON DITCH (VIGO)	INB1174_P1001	HULMAN STREET RESERVOIR - ARTIFICIAL PATH	0.50
VIGO	051201110704	INB1166_00	THOMPSON DITCH (VIGO)	INB1174_T1001	LITTLE HONEY CREEK	6.27
VIGO	051201110704	INB1166_00	THOMPSON DITCH (VIGO)	INB1174_T1002	LITTLE HONEY CREEK	6.18
VIGO	051201110704	INB1176_M1006	WABASH RIVER-ASHMORE CREEK (ILL)	INB1194_01	WABASH RIVER	13.93
VIGO	051201110704	NA-New reach indexed at high resolution		INB1174_02	HONEY CREEK	9.98
VIGO	051201110704	NA-New reach indexed at high resolution		INB1174_T1001A	LITTLE HONEY CREEK - UNNAMED TRIBUTARY	1.41
VIGO	051201110902	INB1173_00	CLEAR CREEK-LOWER (VIGO)	INB1192_01	CLEAR CREEK	13.63
VIGO	051201110902	NA-New reach indexed at high resolution		INB1192_01	CLEAR CREEK	13.63
VIGO	051201110902	NA-New reach indexed at high resolution		INB1192_T1001	CLEAR CREEK - UNNAMED TRIBUTARY	3.67

COUNTY	12-DIGIT HYDROLOGIC UNIT CODE	2010 AUID (RETIRED)	2010 AU NAME (RETIRED)	2012 AUID	2012 AU NAME	2012 AUID SIZE (MILES)
VIGO	051201110902	NA-New reach indexed at high resolution		INB1192_T1002	CLEAR CREEK	2.24
VIGO	051201110902	NA-New reach indexed at high resolution		INB1192_T1003	CLEAR CREEK - UNNAMED TRIBUTARY	1.51
VIGO	051201110902	NA-New reach indexed at high resolution		INB1192_T1004	WABASH RIVER - UNNAMED TRIBUTARY	2.05
VIGO	051201110903	INB1175_00	CROOKED CREEK (VIGO)	INB1193_00	WABASH RIVER - UNNAMED TRIBUTARY	0.11
VIGO	051201110904	INB1174_00	HAWKS CREEK (ILL)	INB1194_T1002	HAWKS CREEK	8.69
VIGO	051201110904	INB1174_M1005	WABASH RIVER	INB1194_01	WABASH RIVER	13.93
VIGO	051201110904	INB11A1_00	HAYWORTH SLOUGH	INB1194_T1003	HAYWORTH SLOUGH	10.56
VIGO	051201110904	INB11A1_00	HAYWORTH SLOUGH	INB1194_T1005	MCFARLAND DITCH	2.62
VIGO	051201110904	NA-New reach indexed at high resolution		INB1194_01A	WABASH RIVER - UNNAMED TRIBUTARY	1.07
VIGO	051201110904	NA-New reach indexed at high resolution		INB1194_T1001	WABASH RIVER - UNNAMED TRIBUTARY	5.94
VIGO	051201110904	NA-New reach indexed at high resolution		INB1194_T1002	HAWKS CREEK	8.69
VIGO	051201110904	NA-New reach indexed at high resolution		INB1194_T1003A	HAYWORTH SLOUGH - UNNAMED TRIBUTARY	0.83
VIGO	051201110904	NA-New reach indexed at high resolution		INB1194_T1004	HAYWORTH SLOUGH - UNNAMED TRIBUTARY	5.51
VIGO	051201110904	NA-New reach indexed at high resolution		INB1194_T1006	HAYWORTH SLOUTH - UNNAMED TRIBUTARY	3.04
VIGO	051201110904	NA-New reach indexed at high resolution		INB1194_T1006A	HAYWORTH SLOUTH - UNNAMED TRIBUTARY	0.84
VIGO	051201111101	INB1191_00	SUGAR CREEK	INB11B1_01	SUGAR CREEK (ILLINOIS)	1.15
VIGO	051201111103	INB1194_00	Oxendine Bayou	INB11B3_T1002	OXENDINE BAYOU	4.72
VIGO	051201111103	INB1194_M1007	WABASH RIVER	INB11B3_01	WABASH RIVER	12.44
VIGO	051201111103	NA-New reach indexed at high resolution		INB11B3_T1001	JONES BAYOU	2.25
VIGO	051201111104	INB11A2_00	PRAIRIE CREEK-HEADWATERS (VIGO)	INB11B4_01	PRAIRIE CREEK	12.38
VIGO	051201111104	INB11A2_00	PRAIRIE CREEK-HEADWATERS (VIGO)	INB11B4_P1001	PRAIRIE CREEK - ARTIFICIAL PATH	2.24

COUNTY	12-DIGIT HYDROLOGIC UNIT CODE	2010 AUID (RETIRED)	2010 AU NAME (RETIRED)	2012 AUID	2012 AU NAME	2012 AUID SIZE (MILES)
VIGO	051201111104	INB11A2_00	PRAIRIE CREEK-HEADWATERS (VIGO)	INB11B4_T1001	PRAIRIE CREEK - UNNAMED TRIBUTARY	2.35
VIGO	051201111104	INB11A2_00	PRAIRIE CREEK-HEADWATERS (VIGO)	INB11B4_T1002	PRAIRIE CREEK - UNNAMED TRIBUTARY	6.09
VIGO	051201111104	INB11A2_00	PRAIRIE CREEK-HEADWATERS (VIGO)	INB11B4_T1003	PRAIRIE CREEK - UNNAMED TRIBUTARY	2.46
VIGO	051201111104	INB11A2_00	PRAIRIE CREEK-HEADWATERS (VIGO)	INB11B4_T1004	PRAIRIE CREEK	4.65
VIGO	051201111104	INB11A2_00	PRAIRIE CREEK-HEADWATERS (VIGO)	INB11B4_T1005	PRAIRIE CREEK - UNNAMED TRIBUTARY	6.19
VIGO	051201111104	NA-New reach indexed at high resolution		INB11B4_01A	PRAIRIE CREEK - UNNAMED TRIBUTARY	0.04
VIGO	051201111105	INB11A3_00	PRAIRIE CREEK-NEGRO DITCH	INB11B5_01	PRAIRIE CREEK	16.67
VIGO	051201111105	INB11A3_00	PRAIRIE CREEK-NEGRO DITCH	INB11B5_T1001	GREENFIELD BAYOU	19.58
VIGO	051201111105	INB11A4_00	PRAIRIE CREEK-LOWER (VIGO)	INB11B5_01	PRAIRIE CREEK	16.67
SULLIVAN	051201111105	NA-New reach indexed at high resolution		INB11B5_01	PRAIRIE CREEK	16.67
VIGO	051201111105	NA-New reach indexed at high resolution		INB11B5_01	PRAIRIE CREEK	16.67
VIGO	051201111105	NA-New reach indexed at high resolution		INB11B5_T1001A	GREENFIELD BAYOU - UNNAMED TRIBUTARIES	1.00
VIGO	051201111105	NA-New reach indexed at high resolution		INB11B5_T1001B	GREENFIELD BAYOU - UNNAMED TRIBUTARIES	0.94
VIGO	051201111105	NA-New reach indexed at high resolution		INB11B5_T1002	PRAIRIE CREEK - UNNAMED TRIBUTARY	6.46
VIGO	051201111105	NA-New reach indexed at high resolution		INB11B5_T1003	PRAIRIE CREEK - UNNAMED TRIBUTARY	3.23
SULLIVAN	051201111105	NA-New reach indexed at high resolution		INB11B5_T1004	PRAIRIE CREEK - UNNAMED TRIBUTARY	10.05
SULLIVAN	051201111105	NA-New reach indexed at high resolution		INB11B5_T1005	PRAIRIE CREEK - UNNAMED TRIBUTARY	5.59
SULLIVAN	051201111106	INB11A5_M1008	WABASH RIVER-RIVERVIEW	INB11B6_01	WABASH RIVER	8.26
SULLIVAN	051201111106	NA-New reach indexed at high resolution		INB11B6_01	WABASH RIVER	8.26
SULLIVAN	051201111106	NA-New reach indexed at high resolution		INB11B6_01A	WABASH RIVER - UNNAMED TRIBUTARY	0.74
SULLIVAN	051201111106	NA-New reach indexed at high resolution		INB11B6_T1001	WABASH RIVER - UNNAMED TRIBUTARY	3.21

COUNTY	12-DIGIT HYDROLOGIC UNIT CODE	2010 AUID (RETIRED)	2010 AU NAME (RETIRED)	2012 AUID	2012 AU NAME	2012 AUID SIZE (MILES)
SULLIVAN	051201111106	NA-New reach indexed at high resolution		INB11B6_T1002	WABASH RIVER - UNNAMED TRIBUTARY	1.02
SULLIVAN	051201111106	NA-New reach indexed at high resolution		INB11B6_T1003	WABASH RIVER - UNNAMED TRIBUTARY	1.17
SULLIVAN	051201111106	NA-New reach indexed at high resolution		INB11B6_T1004	WABASH RIVER - UNNAMED TRIBUTARY	6.53
SULLIVAN	051201111106	NA-New reach indexed at high resolution		INB11B6_T1005	WABASH RIVER - UNNAMED TRIBUTARY	5.70
SULLIVAN	051201111201	INB11D1_01	TURMAN CREEK	INB11C1_02	TURMAN CREEK	36.28
SULLIVAN	051201111201	INB11D1_P1001	THUNDERBIRD POND - ARTIFICIAL PATH	INB11C1_P1001	THUNDERBIRD POND - ARTIFICIAL PATH	0.91
SULLIVAN	051201111201	INB11D2_00	TURMAN CREEK-HAUGER CREEK	INB11C1_02	TURMAN CREEK	36.28
SULLIVAN	051201111201	INB11D2_00	TURMAN CREEK-HAUGER CREEK	INB11C1_T1004	HAUGER CREEK	7.78
SULLIVAN	051201111201	NA-New reach indexed at high resolution		INB11C1_02	TURMAN CREEK	36.28
SULLIVAN	051201111201	NA-New reach indexed at high resolution		INB11C1_02A	TURMAN CREEK - UNNAMED TRIBUTARY	1.10
SULLIVAN	051201111201	NA-New reach indexed at high resolution		INB11C1_02B	TURMAN CREEK - UNNAMED TRIBUTARY	0.61
SULLIVAN	051201111201	NA-New reach indexed at high resolution		INB11C1_02C	TURMAN CREEK - UNNAMED TRIBUTARY	1.31
SULLIVAN	051201111201	NA-New reach indexed at high resolution		INB11C1_T1001	TURMAN CREEK - UNNAMED TRIBUTARY	4.58
SULLIVAN	051201111201	NA-New reach indexed at high resolution		INB11C1_T1002	TURMAN CREEK - UNNAMED TRIBUTARY	3.79
SULLIVAN	051201111201	NA-New reach indexed at high resolution		INB11C1_T1003	TURMAN CREEK - UNNAMED TRIBUTARY	2.57
SULLIVAN	051201111202	INB11D3_00	TURMAN CREEK-WEST FORK	INB11C2_01	WABASH RIVER	3.58
SULLIVAN	051201111202	INB11D3_00	TURMAN CREEK-WEST FORK	INB11C2_T1001	WEST FORK	11.71
SULLIVAN	051201111202	INB11D4_00	SUGAR CREEK (SULLIVAN)	INB11C2_T1005	SUGAR CREEK	14.06
SULLIVAN	051201111202	NA-New reach indexed at high resolution		INB11C2_T1002	WEST FORK	15.03
SULLIVAN	051201111202	NA-New reach indexed at high resolution		INB11C2_T1003	WABASH RIVER - UNNAMED TRIBUTARY	4.21
SULLIVAN	051201111202	NA-New reach indexed at high resolution		INB11C2_T1004	WABASH RIVER - UNNAMED TRIBUTARY	3.88

COUNTY	12-DIGIT HYDROLOGIC UNIT CODE	2010 AUID (RETIRED)	2010 AU NAME (RETIRED)	2012 AUID	2012 AU NAME	2012 AUID SIZE (MILES)
SULLIVAN	051201111202	NA-New reach indexed at high resolution		INB11C2_T1005	SUGAR CREEK	14.06
SULLIVAN	051201111202	NA-New reach indexed at high resolution		INB11C2_T1006	SUGAR CREEK - UNNAMED TIRBUTARY	4.48
SULLIVAN	051201111202	NA-New reach indexed at high resolution		INB11C2_T1007	SUGAR CREEK - UNNAMED TRIBUTARY	4.56
SULLIVAN	051201111202	NA-New reach indexed at high resolution		INB11C2_T1008	SUGAR CREEK - UNNAMED TRIBUTARY	4.41
SULLIVAN	051201111202	NA-New reach indexed at high resolution		INB11C2_T1009	SUGAR CREEK - UNNAMED TRIBUTARY	1.43
SULLIVAN	051201111203	INB11D5_00	TURMAN CREEK-DODDS BRIDGE	INB11C3_01	TURMAN CREEK	22.15
SULLIVAN	051201111203	NA-New reach indexed at high resolution		INB11C3_01	TURMAN CREEK	22.15
SULLIVAN	051201111203	NA-New reach indexed at high resolution		INB11C3_01A	TURMAN CREEK - UNNAMED TRIBUTARY	0.63
SULLIVAN	051201111203	NA-New reach indexed at high resolution		INB11C3_01B	TURMAN CREEK - UNNAMED TRIBUTARY	0.87
SULLIVAN	051201111203	NA-New reach indexed at high resolution		INB11C3_T1001	TURMAN CREEK - UNNAMED TRIBUTARY	3.90
SULLIVAN	051201111203	NA-New reach indexed at high resolution		INB11C3_T1002	TURMAN CREEK - UNNAMED TRIBUTARY	2.59
SULLIVAN	051201111203	NA-New reach indexed at high resolution		INB11C3_T1004	TURMAN CREEK - UNNAMED TRIBUTARY	8.72
SULLIVAN	051201111203	NA-New reach indexed at high resolution		INB11C3_T1006	TURMAN CREEK - UNNAMED TRIBUTARY	2.69
SULLIVAN	051201111203	NA-New reach indexed at high resolution		INB11C3_T1008	TURMAN CREEK - UNNAMED TRIBUTARY	3.22
SULLIVAN	051201111203	NA-New reach indexed at high resolution		INB11C3_T1009	TURMAN CREEK - UNNAMED TRIBUTARY	3.61
SULLIVAN	051201111203	NA-New reach indexed at high resolution		INB11C3_T1010	TURMAN CREEK - UNNAMED TRIBUTARY	13.57
SULLIVAN	051201111203	NA-New reach indexed at high resolution		INB11C3_T1011	TURMAN CREEK - UNNAMED TRIBUTARY	7.98
SULLIVAN	051201111203	NA-New reach indexed at high resolution		INB11C3_T1012	TURMAN CREEK - UNNAMED TRIBUTARY	4.01
SULLIVAN	051201111303	INB11C4_00	KELLY BAYOU	INB11D3_T1001	KELLEY BAYOU	8.79
SULLIVAN	051201111303	INB11C4_M1009	WABASH RIVER	INB11D3_01	WABASH RIVER	7.95
SULLIVAN	051201111303	NA-New reach indexed at high resolution		INB11D3_01A	WABASH RIVER - UNNAMED TRIBUTARY	1.35

COUNTY	12-DIGIT HYDROLOGIC UNIT CODE	2010 AUID (RETIRED)	2010 AU NAME (RETIRED)	2012 AUID	2012 AU NAME	2012 AUID SIZE (MILES)
SULLIVAN	051201111303	NA-New reach indexed at high resolution		INB11D3_T1001	KELLEY BAYOU	8.79
SULLIVAN	051201111501	INB11G1_03A	BUSSERON CREEK - UNNAMED TRIBUTARY	INB11F1_01	BUSSERON CREEK	23.69
SULLIVAN	051201111501	INB11G1_T1006	BUSSERON CREEK (HEADWATER)	INB11F1_01	BUSSERON CREEK	23.69
SULLIVAN	051201111501	INB11G1_T1007	BUSSERON CREEK - UNNAMED TRIBUTARY	INB11F1_01	BUSSERON CREEK	23.69
SULLIVAN	051201111501	INB11G2_01	HOOKER CREEK	INB11F1_T1005	BUSSERON CREEK, EAST FORK	11.73
SULLIVAN	051201111501	INB11G2_02	BOSTON CREEK	INB11F1_T1006	BUSSERON CREEK	5.94
SULLIVAN	051201111501	INB11G2_04	BUSSERON CREEK, EAST FORK - UNNAMED TRIBUTARY	INB11F1_T1005	BUSSERON CREEK, EAST FORK	11.73
SULLIVAN	051201111501	INB11G2_T1003	BUSSERON CREEK, EAST FORK - UNNAMED TRIBUTARY	INB11F1_T1007	BUSSERON CREEK, EAST FORK - UNNAMED TRIBUTARY	3.25
SULLIVAN	051201111501	NA-New reach indexed at high resolution		INB11F1_01	BUSSERON CREEK	23.69
SULLIVAN	051201111501	NA-New reach indexed at high resolution		INB11F1_T1005	BUSSERON CREEK, EAST FORK	11.73
SULLIVAN	051201111502	INB11G3_03	BUSSERON CREEK	INB11F2_02	BUSSERON, WEST FORK	30.90
SULLIVAN	051201111502	INB11G3_04	BUSSERON CREEK, WEST FORK	INB11F2_02	BUSSERON, WEST FORK	30.90
SULLIVAN	051201111502	INB11G3_04A	BUSSERON CREEK, WEST FORK - UNNAMED TRIBUTARY	INB11F2_02	BUSSERON, WEST FORK	30.90
SULLIVAN	051201111502	INB11G3_T1001	BUSSERON CREEK - UNNAMED TRIBUTARY	INB11F2_01	BUSSERON CREEK	6.91
SULLIVAN	051201111502	INB11G3_T1002	BUSSERON CREEK, WEST FORK - UNNAMED TRIBUTARY	INB11F2_02	BUSSERON, WEST FORK	30.90
SULLIVAN	051201111502	INB11G3_T1003	BUSSERON CREEK, WEST FORK - UNNAMED TRIBUTARY	INB11F2_02	BUSSERON, WEST FORK	30.90
SULLIVAN	051201111502	INB11G3_T1004	BUSSERON CREEK, WEST FORK - UNNAMED TRIBUTARY	INB11F2_02	BUSSERON, WEST FORK	30.90
SULLIVAN	051201111502	INB11G3_T1005	BUSSERON CREEK, WEST FORK - UNNAMED TRIBUTARY	INB11F2_02	BUSSERON, WEST FORK	30.90
SULLIVAN	051201111502	INB11G3_T1006	BUSSERON CREEK, WEST FORK - UNNAMED TRIBUTARY	INB11F2_02	BUSSERON, WEST FORK	30.90
SULLIVAN	051201111502	INB11G3_T1007	BUSSERON CREEK, WEST FORK - UNNAMED TRIBUTARY	INB11F2_02	BUSSERON, WEST FORK	30.90
SULLIVAN	051201111502	INB11G3_T1008	BUSSERON CREEK, WEST FORK - UNNAMED TRIBUTARY	INB11F2_02	BUSSERON, WEST FORK	30.90

COUNTY	12-DIGIT HYDROLOGIC UNIT CODE	2010 AUID (RETIRED)	2010 AU NAME (RETIRED)	2012 AUID	2012 AU NAME	2012 AUID SIZE (MILES)
SULLIVAN	051201111502	INB11G3_T1009	BUSSERON CREEK, WEST FORK - UNNAMED TRIBUTARY	INB11F2_02	BUSSERON, WEST FORK	30.90
SULLIVAN	051201111502	INB11G3_T1010	BUSSERON CREEK, WEST FORK - UNNAMED TRIBUTARY	INB11F2_02	BUSSERON, WEST FORK	30.90
SULLIVAN	051201111502	INB11G3_T1011	BUSSERON CREEK, WEST FORK - UNNAMED TRIBUTARY	INB11F2_02	BUSSERON, WEST FORK	30.90
SULLIVAN	051201111502	INB11G3_T1012	BUSSERON CREEK, WEST FORK - UNNAMED TRIBUTARY	INB11F2_02	BUSSERON, WEST FORK	30.90
SULLIVAN	051201111503	INB11G5_02	BIG BRANCH	INB11F3_01	BIG BRANCH	9.98
SULLIVAN	051201111503	INB11G5_02A	BIG BRANCH - UNNAMED TRIBUTARY (SHAKAMAK LAKE)	INB11F3_01	BIG BRANCH	9.98
CLAY	051201111503	INB11G5_02A	BIG BRANCH - UNNAMED TRIBUTARY (SHAKAMAK LAKE)	INB11F3_01B	INLET TO SHAKAMAK LAKE	0.64
CLAY	051201111503	INB11G5_02A	BIG BRANCH - UNNAMED TRIBUTARY (SHAKAMAK LAKE)	INB11F3_01C	INLET TO SHAKAMAK LAKE	0.43
GREENE	051201111503	INB11G5_02B	BIG BRANCH - UNNAMED TRIBUTARY (SHAKAMAK LAKE)	INB11F3_T1001	BIG BRANCH - UNNAMED TRIBUTARY	3.23
SULLIVAN	051201111503	INB11G5_02C	BIG BRANCH - UNNAMED TRIBUTARY (SHAKAMAK LAKE)	INB11F3_01	BIG BRANCH	9.98
SULLIVAN	051201111503	INB11G5_02D	BIG BRANCH - UNNAMED TRIBUTARY	INB11F3_T1002	BIG BRANCH - UNNAMED TRIBUTARY	2.74
SULLIVAN	051201111503	INB11G5_03C	BIG BRANCH - UNNAMED TRIBUTARY	INB11F3_T1005A	BIG BRANCH - UNNAMED TRIBUTARY	1.88
SULLIVAN	051201111503	INB11G5_P1005	SHAKAMAK LAKE - ARTIFICIAL PATH	INB11F3_01	BIG BRANCH	9.98
SULLIVAN	051201111503	INB11G5_P1005	SHAKAMAK LAKE - ARTIFICIAL PATH	INB11F3_P1001	SHAKAMAK LAKE - ARTIFICIAL PATH	1.17
SULLIVAN	051201111503	INB11G5_P1010	BUSSERON ALKE NO D-9 - ARTIFICIAL PATH	INB11F3_T1005	BIG BRANCH - UNNAMED TRIBUTARY	1.32
GREENE	051201111503	INB11G5_T1001	BIG BRANCH - UNNAMED TRIBUTARY (POSSUM HOLLOW)	INB11F3_T1003	POSSOM HOLLOW	11.66
SULLIVAN	051201111503	INB11G5_T1002	BIG BRANCH - UNNAMED TRIBUTARY	INB11F3_T1004	BIG BRANCH - UNNAMED TRIBUTARY	1.22
SULLIVAN	051201111503	INB11G5_T1003	BIG BRANCH	INB11F3_T1006	BIG BRANCH - UNNAMED TRIBUTARY	3.79
SULLIVAN	051201111503	NA-New reach indexed at high resolution		INB11F3_01	BIG BRANCH	9.98
SULLIVAN	051201111503	NA-New reach indexed at high resolution		INB11F3_01A	INLET TO SHAKAMAK LAKE	0.34
GREENE	051201111503	NA-New reach indexed at high resolution		INB11F3_T1003A	POSSOM HOLLOW - UNNAMED TIRBUTARY	0.70

COUNTY	12-DIGIT HYDROLOGIC UNIT CODE	2010 AUID (RETIRED)	2010 AU NAME (RETIRED)	2012 AUID	2012 AU NAME	2012 AUID SIZE (MILES)
SULLIVAN	051201111503	NA-New reach indexed at high resolution		INB11F3_T1006A	BIG BRANCH - UNNAMED TRIBUTARY	0.63
SULLIVAN	051201111504	INB11G6_01	BIG BRANCH	INB11F4_01	BIG BRANCH	4.02
GREENE	051201111504	INB11G6_03	MUD CREEK	INB11F4_T1001	MUD CREEK	13.27
GREENE	051201111504	INB11G6_03A	MUD CREEK - UNNAMED TRIBUTARY	INB11F4_T1001	MUD CREEK	13.27
GREENE	051201111504	INB11G6_03C	MUD CREEK - UNNAMED TRIBUTARY	INB11F4_T1001	MUD CREEK	13.27
SULLIVAN	051201111504	INB11G6_04	MUD CREEK	INB11F4_T1003	MUD CREEK	8.07
SULLIVAN	051201111504	INB11G6_T1001	MUD CREEK - UNNAMED TRIBUTARY	INB11F4_T1002	MUD CREEK - UNNAMED TRIBUTARY	3.19
SULLIVAN	051201111504	INB11G6_T1002	BIG BRANCH - UNNAMED TRIBUTARY	INB11F4_01	BIG BRANCH	4.02
SULLIVAN	051201111504	NA-New reach indexed at high resolution		INB11F4_01	BIG BRANCH	4.02
SULLIVAN	051201111504	NA-New reach indexed at high resolution		INB11F4_01A	BIG BRANCH - UNNAMED TRIBUTARY	0.34
SULLIVAN	051201111504	NA-New reach indexed at high resolution		INB11F4_T1003A	MUD CREEK - UNNAMED TRIBUTARY	0.54
SULLIVAN	051201111504	NA-New reach indexed at high resolution		INB11F4_T1003B	MUD CREEK - UNNAMED TRIBUTARY	0.84
SULLIVAN	051201111505	INB11G4_01	BUSSERON CREEK	INB11F5_01	BUSSERON CREEK	10.83
SULLIVAN	051201111505	INB11G4_02	BUSSERON CREEK	INB11F5_01	BUSSERON CREEK	10.83
SULLIVAN	051201111505	INB11G4_02A	BUSSERON CREEK - UNNAMED TRIBUTARY	INB11F5_01	BUSSERON CREEK	10.83
SULLIVAN	051201111505	INB11G4_02B	BUSSERON CREEK - UNNAMED TRIBUTARY	INB11F5_T1007	BUSSERON CREEK - UNNAMED TRIBUTARY	3.48
SULLIVAN	051201111505	INB11G4_T1001	BUSSERON CREEK-UNNAMED TRIBUTARY	INB11F5_T1001	BUSSERON CREEK - UNNAMED TRIBUTARY	5.36
SULLIVAN	051201111505	INB11G4_T1002	BUSSERON CREEK - UNNAMED TRIBUTARY	INB11F5_01	BUSSERON CREEK	10.83
SULLIVAN	051201111505	INB11G4_T1003	SULPHUR CREEK	INB11F5_T1003	SULPHUR CREEK	5.71
SULLIVAN	051201111505	INB11G4_T1004	SULPHUR CREEK	INB11F5_T1005	SULPHUR CREEK	9.64
SULLIVAN	051201111505	INB11G4_T1004B	SULPHUR CREEK - UNNAMED TRIBUTARY (HYMERA, IN)	INB11F5_T1004	SULPHUR CREEK - UNNAMED TRIBUTARY	2.63

COUNTY	12-DIGIT HYDROLOGIC UNIT CODE	2010 AUID (RETIRED)	2010 AU NAME (RETIRED)	2012 AUID	2012 AU NAME	2012 AUID SIZE (MILES)
SULLIVAN	051201111505	INB11G4_T1005	SULPHER CREEK	INB11F5_T1006	SULPHUR CREEK	3.78
SULLIVAN	051201111505	INB11G7_T1003	KETTLE CREEK	INB11F5_T1002	KETTLE CREEK	0.86
SULLIVAN	051201111505	INB11G7_T1003B	KETTLE CREEK - UNNAMED TRIBUTARY	INB11F5_01	BUSSERON CREEK	10.83
SULLIVAN	051201111505	NA-New reach indexed at high resolution		INB11F5_01	BUSSERON CREEK	10.83
SULLIVAN	051201111505	NA-New reach indexed at high resolution		INB11F5_T1005	SULPHUR CREEK	9.64
SULLIVAN	051201111505	NA-New reach indexed at high resolution		INB11F5_T1005A	SULPHUR CREEK - UNNAMED TRIBUTARY	0.28
SULLIVAN	051201111505	NA-New reach indexed at high resolution		INB11F5_T1005B	SULPHUR CREEK - UNNAMED TRIBUTARY	0.47
SULLIVAN	051201111506	INB11G7_01	BUSSERON CREEK	INB11F6_01	BUSSERON CREEK	8.11
SULLIVAN	051201111506	INB11G7_01A	BUSSERON CREEK - UNNAMED TRIBUTARIES	INB11F6_01	BUSSERON CREEK	8.11
SULLIVAN	051201111506	INB11G7_01B	BUSSERON CREEK - UNNAMED TRIBUTARY	INB11F6_T1002	BUSSERON CREEK - UNNAMED TRIBUTARY	3.22
SULLIVAN	051201111506	INB11G7_01C	BUSSERON CREEK	INB11F6_T1003	BUSSERON CREEK - UNNAMED TRIBUTARY	1.02
SULLIVAN	051201111506	INB11G7_01D	BUSSERON CREEK - UNNAMED TRIBUTARY	INB11F6_T1004	BUSSERON CREEK - UNNAMED TRIBUTARY	2.41
SULLIVAN	051201111506	INB11G7_P1001	BUSSERON LAKE NO J-1 - ARTIFICIAL PATH	INB11F6_02	KETTLE CREEK	13.05
SULLIVAN	051201111506	INB11G7_P1003	GOOSE LAKE - ARTIFICIAL PATH	INB11F6_02	KETTLE CREEK	13.05
SULLIVAN	051201111506	INB11G7_T1001	KETTLE CREEK (HEADWATERS)	INB11F6_02	KETTLE CREEK	13.05
SULLIVAN	051201111506	INB11G7_T1001B	BUSSERON LAKE NO J-1 - UNNAMED INLET STREAM	INB11F6_02	KETTLE CREEK	13.05
SULLIVAN	051201111506	INB11G7_T1002	KETTLE CREEK	INB11F6_02	KETTLE CREEK	13.05
SULLIVAN	051201111506	INB11G7_T1002A	KETTLE CREEK - UNNAMED TRIBUTARY	INB11F6_02	KETTLE CREEK	13.05
SULLIVAN	051201111506	INB11G7_T1003	KETTLE CREEK	INB11F6_02	KETTLE CREEK	13.05
SULLIVAN	051201111506	INB11G7_T1003A	KETTLE CREEK - UNNAMED TRIBUTARY	INB11F6_02A	KETTLE CREEK - UNNAMED TRIBUTARY	0.60
SULLIVAN	051201111506	INB11G7_T1004	KETTLE CREEK	INB11F6_T1001	KETTLE CREEK	4.63

COUNTY	12-DIGIT HYDROLOGIC UNIT CODE	2010 AUID (RETIRED)	2010 AU NAME (RETIRED)	2012 AUID	2012 AU NAME	2012 AUID SIZE (MILES)
SULLIVAN	051201111506	NA-New reach indexed at high resolution		INB11F6_01A	BUSSERON CREEK - UNNAMED TRIBUTARY	0.74
SULLIVAN	051201111506	NA-New reach indexed at high resolution		INB11F6_01B	BUSSERON CREEK - UNNAMED TRIBUTARY	0.15
SULLIVAN	051201111506	NA-New reach indexed at high resolution		INB11F6_01C	BUSSERON CREEK - UNNAMED TRIBUTARY	2.51
SULLIVAN	051201111506	NA-New reach indexed at high resolution		INB11F6_01D	BUSSERON CREEK - UNNAMED TRIBUTARY	0.43
SULLIVAN	051201111506	NA-New reach indexed at high resolution		INB11F6_01E	BUSSERON CREEK - UNNAMED TRIBUTARY	0.55
SULLIVAN	051201111507	INB11G9_01	BUTTERMILK CREEK	INB11F7_01	BUTTERMILK CREEK	5.67
SULLIVAN	051201111507	INB11G9_01	BUTTERMILK CREEK	INB11F7_01B	BUTTERMILK CREEK - UNNAMED TRIBUTARY	0.42
SULLIVAN	051201111507	INB11G9_01A	BUTTERMILK CREEK - HEADWATERS (DUGGER, IN)	INB11F7_01A	INLET TO DUGGER CREEK	0.41
SULLIVAN	051201111507	INB11G9_01B	BUTTERMILK CREEK - UNNAMED TRIBUTARY	INB11F7_T1001	BUTTERMILK CREEK - UNNAMED TRIBUTARY	2.98
SULLIVAN	051201111507	INB11G9_01B	BUTTERMILK CREEK - UNNAMED TRIBUTARY	INB11F7_T1002	BUTTERMILK CREEK - UNNAMED TRIBUTARY	1.70
SULLIVAN	051201111507	INB11G9_02	BUTTERMILK CREEK	INB11F7_02	BUTTERMILK CREEK - UNNAMED TRIBUTARY	2.08
SULLIVAN	051201111507	INB11G9_02	BUTTERMILK CREEK	INB11F7_03	BUTTERMILK CREEK	6.86
SULLIVAN	051201111507	INB11G9_02	BUTTERMILK CREEK	INB11F7_T1003	BUTTERMILK CREEK - UNNAMED TRIBUTARY	2.90
SULLIVAN	051201111507	INB11G9_02B	UNNAMED STREAMS (GREENNE-SULLIVAN SF)	INB11F7_04	BUTTERMILK CREEK - UNNAMED TRIBUTARY	4.92
SULLIVAN	051201111507	INB11G9_P1001	DUGGER LAKE - ARTIFICIAL PATH	INB11F7_P1001	DUGGER LAKE - ARTIFICIAL PATH	0.97
SULLIVAN	051201111507	NA-New reach indexed at high resolution		INB11F7_01	BUTTERMILK CREEK	5.67
SULLIVAN	051201111507	NA-New reach indexed at high resolution		INB11F7_01C	BUTTERMILK CREEK - UNNAMED TRIBUTARY	0.22
SULLIVAN	051201111507	NA-New reach indexed at high resolution		INB11F7_T1001	BUTTERMILK CREEK - UNNAMED TRIBUTARY	2.98
SULLIVAN	051201111508	INB11G8_01	BUSSERON CREEK	INB11F8_01	BUSSERON CREEK	7.82
SULLIVAN	051201111508	INB11G8_01A	BUSSERON CREEK - UNNAMED TRIBUTARY (SULLIVAN, IN)	INB11F8_T1003	BUSSERON CREEK - UNNAMED TRIBUTARY	1.16
SULLIVAN	051201111508	INB11G8_01B	BUSSERON CREEK - UNNAMED TRIBUTARY	INB11F8_02	BUSSERON CREEK	3.48

COUNTY	12-DIGIT HYDROLOGIC UNIT CODE	2010 AUID (RETIRED)	2010 AU NAME (RETIRED)	2012 AUID	2012 AU NAME	2012 AUID SIZE (MILES)
SULLIVAN	051201111508	INB11G8_01C	BUSSERON CREEK - UNNAMED TRIBUTARY	INB11F8_01	BUSSERON CREEK	7.82
SULLIVAN	051201111508	INB11G8_P1001	SULLIVAN LAKE - ARTIFICIAL PATH	INB11F8_P1001	LAKE SULLIVAN - ARTIFICIAL PATH	7.55
SULLIVAN	051201111508	INB11G8_T1001	MORRISON CREEK	INB11F8_T1001	MORRISON CREEK	10.50
SULLIVAN	051201111508	INB11G8_T1001H	MORRISON CREEK	INB11F8_T1002	MORRISON CREEK	1.06
SULLIVAN	051201111508	NA-New reach indexed at high resolution		INB11F8_P1001	LAKE SULLIVAN - ARTIFICIAL PATH	7.55
SULLIVAN	051201111508	NA-New reach indexed at high resolution		INB11F8_T1001	MORRISON CREEK	10.50
SULLIVAN	051201111508	NA-New reach indexed at high resolution		INB11F8_T1001A	MORRISON CREEK - UNNAMED TRIBUTARY	0.33
SULLIVAN	051201111508	NA-New reach indexed at high resolution		INB11F8_T1001B	MORRISON CREEK - UNNAMED TRIBUTARY	0.27
SULLIVAN	051201111509	INB11GA_01	BUSSERON CREEK	INB11F9_01	BUSSERON CREEK	2.17
SULLIVAN	051201111509	INB11GA_01A	BUSSERON CREEK - UNNAMED TRIBUTARY	INB11F9_01	BUSSERON CREEK	2.17
SULLIVAN	051201111509	INB11GA_02A	BUCK CREEK - HEADWATERS	INB11F9_T1002	BUCK CREEK	10.98
SULLIVAN	051201111509	INB11GA_02C	BUCK CREEK (DOWNSTREAM OF DUGGER, IN)	INB11F9_T1003	BUCK CREEK	4.46
SULLIVAN	051201111509	INB11GA_03	ROBBINS BRANCH	INB11F9_T1001	ROBBINS BRANCH	11.19
SULLIVAN	051201111509	INB11GA_P1001	BUSSERON LAKE NO L-1 - ARTIFICIAL PATH	INB11F9_T1002	BUCK CREEK	10.98
SULLIVAN	051201111509	INB11GA_T1001	BUCK CREEK - UNNAMED TRIBUTARY	INB11F9_T1004	BUCK CREEK - UNNAMED TRIBUTARY	11.06
SULLIVAN	051201111509	INB11GA_T1002	BUCK CREEK - UNNAMED TRIBUTARY	INB11F9_T1005	BUCK CREEK - UNNAMED TRIBUTARY	2.04
SULLIVAN	051201111509	NA-New reach indexed at high resolution		INB11F9_T1001	ROBBINS BRANCH	11.19
SULLIVAN	051201111509	NA-New reach indexed at high resolution		INB11F9_T1002	BUCK CREEK	10.98
SULLIVAN	051201111510	INB11GC_01	MIDDLE FORK CREEK - HEADWATERS	INB11FA_01	MIDDLE FORK CREEK	7.73
SULLIVAN	051201111510	INB11GC_02A	MIDDLE FORK CREEK - UNNAMED TRIBUTARY	INB11FA_01	MIDDLE FORK CREEK	7.73
SULLIVAN	051201111510	INB11GC_02B	MIDDLE FORK CREEK - UNNAMED TRIBUTARY	INB11FA_T1002	MIDDLE FORK - UNNAMED TRIBUTARY	1.65

COUNTY	12-DIGIT HYDROLOGIC UNIT CODE	2010 AUID (RETIRED)	2010 AU NAME (RETIRED)	2012 AUID	2012 AU NAME	2012 AUID SIZE (MILES)
SULLIVAN	051201111510	INB11GC_02C	MIDDLE FORK CREEK - UNNAMED TRIBUTARIES	INB11FA_T1003	MIDDLE FORK CREEK - UNNAMED TRIBUTARY	1.72
SULLIVAN	051201111510	INB11GC_02C	MIDDLE FORK CREEK - UNNAMED TRIBUTARIES	INB11FA_T1004	MIDDLE FORK CREEK - UNNAMED TRIBUTARY	8.21
SULLIVAN	051201111510	INB11GC_03	MIDDLE FORK CREEK	INB11FA_02	MIDDLE FORK CREEK	8.86
SULLIVAN	051201111510	INB11GC_04	MIDDLE FORK CREEK	INB11FA_02	MIDDLE FORK CREEK	8.86
SULLIVAN	051201111510	INB11GC_T1001A	MIDDLE FORK CREEK - UNNAMED TRIBUTARY (BUSSERON LAK NO A-4)	INB11FA_T1001	MIDDLE FORK - UNNAMED TRIBUTARY	2.38
SULLIVAN	051201111510	INB11GC_T1002	MIDDLE FORK CREEK - UNNAMED TRIBUTARY	INB11FA_T1004	MIDDLE FORK CREEK - UNNAMED TRIBUTARY	8.21
SULLIVAN	051201111510	INB11GC_T1003	MIDDLE FORK CREEK - UNNAMED TRIBUTARY	INB11FA_T1005	MIDDLE FORK CREEK - UNNAMED TRIBUTARY	2.93
SULLIVAN	051201111510	INB11GC_T1004	MIDDLE FORK CREEK - UNNAMED TRIBUTARY	INB11FA_T1006	MIDDLE FORK CREEK - UNNAMED TRIBUTARY	5.44
SULLIVAN	051201111510	INB11GC_T1005	MIDDLE FORK CREEK - UNNAMED TRIBUTARY	INB11FA_T1007	MIDDLE FORK CREEK - UNNAMED TRIBUTARY	3.10
SULLIVAN	051201111510	INB11GC_T1006	BEAR RUN	INB11FA_T1008	BEAR RUN	8.16
SULLIVAN	051201111510	NA-New reach indexed at high resolution		INB11FA_01	MIDDLE FORK CREEK	7.73
SULLIVAN	051201111510	NA-New reach indexed at high resolution		INB11FA_02	MIDDLE FORK CREEK	8.86
SULLIVAN	051201111510	NA-New reach indexed at high resolution		INB11FA_T1008	BEAR RUN	8.16
SULLIVAN	051201111511	INB11F5_00	ROGERS DITCH	INB11FB_01	ROGERS DITCH	14.80
SULLIVAN	051201111511	NA-New reach indexed at high resolution		INB11FB_01	ROGERS DITCH	14.80
SULLIVAN	051201111511	NA-New reach indexed at high resolution		INB11FB_T1001	ROGERS DITCH - UNNAMED TRIBUTARY	4.65
SULLIVAN	051201111511	NA-New reach indexed at high resolution		INB11FB_T1002	ROGERS DITCH - UNNAMED TRIBUTARY	2.42
SULLIVAN	051201111512	INB11GB_01	BUSSERON CREEK	INB11FC_01	BUSSERON CREEK	15.92
SULLIVAN	051201111512	INB11GB_01A	BUSSERON CREEK - UNNAMED TRIBUTARY	INB11FC_01	BUSSERON CREEK	15.92
SULLIVAN	051201111512	INB11GB_02	BUSSERON CREEK	INB11FC_01	BUSSERON CREEK	15.92
SULLIVAN	051201111512	INB11GB_03	BUSSERON CREEK - UNNAMED TRIBUTARY	INB11FC_T1002	BUSSERON CREEK - UNNAMED TRIBUTARY	11.35

COUNTY	12-DIGIT HYDROLOGIC UNIT CODE	2010 AUID (RETIRED)	2010 AU NAME (RETIRED)	2012 AUID	2012 AU NAME	2012 AUID SIZE (MILES)
SULLIVAN	051201111512	INB11GB_T1001	BUSSERON CREEK - UNNAMED TRIBUTARY	INB11FC_T1001	BUSSERON CREEK - UNNAMED TRIBUTARY	2.73
SULLIVAN	051201111512	INB11GB_T1002	BUSSERON CREEK - UNNAMED TRIBUTARY	INB11FC_01	BUSSERON CREEK	15.92
SULLIVAN	051201111512	INB11GB_T1003	BUSSERON CREEK - UNNAMED TRIBUTARY	INB11FC_01	BUSSERON CREEK	15.92
SULLIVAN	051201111512	INB11GB_T1004	BUSSERON CREEK - UNNAMED TRIBUTARY	INB11FC_T1003	BUSSERON CREEK - UNNAMED TRIBUTARY	6.52
SULLIVAN	051201111512	INB11GB_T1005	BUSSERON CREEK - UNNAMED TRIBUTARY	INB11FC_T1004	BUSSERON CREEK - UNNAMED TRIBUTARY	3.40
SULLIVAN	051201111512	INB11GD_01	BUSSERON CREEK	INB11FC_02	BUSSERON CREEK	16.69
SULLIVAN	051201111512	INB11GD_01A	BUSSERON CREEK - UNNAMED TRIBUTARY	INB11FC_02	BUSSERON CREEK	16.69
SULLIVAN	051201111512	INB11GD_01C	BUSSERON CREEK - UNNAMED TRIBUTARY	INB11FC_02	BUSSERON CREEK	16.69
SULLIVAN	051201111512	INB11GD_01D	BUSSERON CREEK - UNNAMED TRIBUTARY	INB11FC_02	BUSSERON CREEK	16.69
SULLIVAN	051201111512	INB11GD_01E	BUSSERON CREEK - UNNAMED TRIBUTARY	INB11FC_02	BUSSERON CREEK	16.69
SULLIVAN	051201111512	INB11GD_T1001	BUSSERON CREEK - UNNAMED TRIBUTARY (CARLISLE, IN)	INB11FC_T1005	BUSSERON CREEK - UNNAMED TRIBUTARY	3.82
SULLIVAN	051201111512	INB11GD_T1002	TANYARD BRANCH	INB11FC_T1006	TANYARD BRANCH	3.71
SULLIVAN	051201111512	INB11GD_T1003	BUSSERON CREEK - UNNAMED TRIBUTARY	INB11FC_02	BUSSERON CREEK	16.69
SULLIVAN	051201111512	INB11GD_T1003	BUSSERON CREEK - UNNAMED TRIBUTARY	INB11FC_T1007	BUSSERON CREEK - UNNAMED TRIBUTARY	6.92
SULLIVAN	051201111512	NA-New reach indexed at high resolution		INB11FC_01	BUSSERON CREEK	15.92
SULLIVAN	051201111512	NA-New reach indexed at high resolution		INB11FC_02	BUSSERON CREEK	16.69
SULLIVAN	051201111512	NA-New reach indexed at high resolution		INB11FC_T1006	TANYARD BRANCH	3.71
SULLIVAN	051201111512	NA-New reach indexed at high resolution		INB11FC_T1007	BUSSERON CREEK - UNNAMED TRIBUTARY	6.92
SULLIVAN	051201111601	INB11F2_00	Turtle Creek Headwaters	INB11G1_T1015	TURTLE CREEK RESERVOIR INLET	5.02
SULLIVAN	051201111601	INB11F2_P1028	Turtle Creek Reservoir	INB11G1_P1008	TURTLE CREEK RESERVOIR - ARTIFICIAL PATH	15.87
SULLIVAN	051201111601	NA-New reach indexed at high resolution		INB11G1_05	TURTLE CREEK	12.95

COUNTY	12-DIGIT HYDROLOGIC UNIT CODE	2010 AUID (RETIRED)	2010 AU NAME (RETIRED)	2012 AUID	2012 AU NAME	2012 AUID SIZE (MILES)
SULLIVAN	051201111601	NA-New reach indexed at high resolution		INB11G1_05A	TURTLE CREEK RESERVOIR INLET	0.71
SULLIVAN	051201111601	NA-New reach indexed at high resolution		INB11G1_05B	TURTLE CREEK RESERVOIR INLET	1.01
SULLIVAN	051201111601	NA-New reach indexed at high resolution		INB11G1_05C	TURTLE CREEK RESERVOIR INLET	1.29
SULLIVAN	051201111601	NA-New reach indexed at high resolution		INB11G1_05D	TURTLE CREEK RESERVOIR INLET	3.53
SULLIVAN	051201111601	NA-New reach indexed at high resolution		INB11G1_05E	TURTLE CREEK RESERVOIR INLET	0.98
SULLIVAN	051201111601	NA-New reach indexed at high resolution		INB11G1_05F	TURTLE CREEK RESERVOIR INLET	1.44
SULLIVAN	051201111601	NA-New reach indexed at high resolution		INB11G1_05G	TURTLE CREEK RESERVOIR INLET	1.97
SULLIVAN	051201111601	NA-New reach indexed at high resolution		INB11G1_05H	TURTLE CREEK RESERVOIR INLET	1.10
SULLIVAN	051201111601	NA-New reach indexed at high resolution		INB11G1_05I	TURTLE CREEK RESERVOIR INLET	0.64
SULLIVAN	051201111601	NA-New reach indexed at high resolution		INB11G1_05J	TURTLE CREEK RESERVOIR INLET	0.70
SULLIVAN	051201111601	NA-New reach indexed at high resolution		INB11G1_05K	TURTLE CREEK RESERVOIR INLET	0.36
SULLIVAN	051201111601	NA-New reach indexed at high resolution		INB11G1_05L	TURTLE CREEK RESERVOIR INLET	3.31
SULLIVAN	051201111601	NA-New reach indexed at high resolution		INB11G1_05M	TURTLE CREEK RESERVOIR INLET	0.63
SULLIVAN	051201111601	NA-New reach indexed at high resolution		INB11G1_P1008	TURTLE CREEK RESERVOIR - ARTIFICIAL PATH	15.87
SULLIVAN	051201111601	NA-New reach indexed at high resolution		INB11G1_T1012	TURTLE CREEK - UNNAMED TRIBUTARY	1.91
SULLIVAN	051201111601	NA-New reach indexed at high resolution		INB11G1_T1013	TURTLE CREEK - UNNAMED TRIBUTARY	5.96
SULLIVAN	051201111601	NA-New reach indexed at high resolution		INB11G1_T1014	TURTLE CREEK RESERVOIR INLET	2.61
SULLIVAN	051201111601	NA-New reach indexed at high resolution		INB11G1_T1016	TURTLE CREEK RESERVOIR INLET	2.41
SULLIVAN	051201111601	NA-New reach indexed at high resolution		INB11G1_T1017	TURTLE CREEK RESERVOIR INLET	8.69
SULLIVAN	051201111601	NA-New reach indexed at high resolution		INB11G1_T1018	TURTLE CREEK RESERVOIR INLET	2.08
SULLIVAN	051201111602	INB11F1_00	CLEAR POND OUTLET	INB11G2_T1004	WABASH RIVER - UNNAMED TRIBUTARY	15.70

COUNTY	12-DIGIT HYDROLOGIC UNIT CODE	2010 AUID (RETIRED)	2010 AU NAME (RETIRED)	2012 AUID	2012 AU NAME	2012 AUID SIZE (MILES)
SULLIVAN	051201111602	INB11F1_00	CLEAR POND OUTLET	INB11G2_T1005	CLEAR POND DITCH	1.65
SULLIVAN	051201111602	INB11F1_M1010	WABASH RIVER	INB11G2_05	WABASH RIVER	8.18
SULLIVAN	051201111602	INB11F3_00	TURTLE CREEK-LITTLE TURTLE CREEK	INB11G2_T1007	LITTLE TURTLE CREEK	23.25
SULLIVAN	051201111602	INB11F3_M1011	WABASH RIVER	INB11G2_05	WABASH RIVER	8.18
SULLIVAN	051201111602	NA-New reach indexed at high resolution		INB11G2_05	WABASH RIVER	8.18
SULLIVAN	051201111602	NA-New reach indexed at high resolution		INB11G2_T1004	WABASH RIVER - UNNAMED TRIBUTARY	15.70
SULLIVAN	051201111602	NA-New reach indexed at high resolution		INB11G2_T1005A	CLEAR POND DITCH - UNNAMED TRIBUTARY	2.91
SULLIVAN	051201111602	NA-New reach indexed at high resolution		INB11G2_T1006	WABASH RIVER - UNNAMED TRIBUTARY	4.24
SULLIVAN	051201111602	NA-New reach indexed at high resolution		INB11G2_T1007	LITTLE TURTLE CREEK	23.25
SULLIVAN	051201111603	INB11F4_M1012	WABASH RIVER-BUZZARD POND	INB11G3_07	WABASH RIVER	10.67
SULLIVAN	051201111603	NA-New reach indexed at high resolution		INB11G3_07	WABASH RIVER	10.67
SULLIVAN	051201111603	NA-New reach indexed at high resolution		INB11G3_T1013	TOWNSHIP LEVEE - UNNAMED TRIBUTARY	12.81
SULLIVAN	051201111603	NA-New reach indexed at high resolution		INB11G3_T1014	TOWNSHIP LEVEE	2.53
KNOX	051201111701	INB11H1_M1014	Wabash River	INB11H1_01	WABASH RIVER	9.78
KNOX	051201111701	INB11H2_M1015	WABASH RIVER	INB11H1_01	WABASH RIVER	9.78
KNOX	051201111701	NA-New reach indexed at high resolution		INB11H1_01	WABASH RIVER	9.78
SULLIVAN	051201111701	NA-New reach indexed at high resolution		INB11H1_T1001	WABASH RIVER - UNNAMED TRIBUTARY	2.44
KNOX	051201111702	INB11J2_00	LOWER SHAKER-PRAIRIE DITCH	INB11H2_01	PRAIRIE DITCH	12.99
KNOX	051201111702	INB11J2_00	LOWER SHAKER-PRAIRIE DITCH	INB11H2_T1001	PRAIRIE DITCH - UNNAMED TRIBUTARY	8.32
KNOX	051201111702	INB11J2_00	LOWER SHAKER-PRAIRIE DITCH	INB11H2_T1002	PRAIRIE DITCH - UNNAMED TRIBUTARY	4.19
KNOX	051201111702	NA-New reach indexed at high resolution		INB11H2_01	PRAIRIE DITCH	12.99

COUNTY	12-DIGIT HYDROLOGIC UNIT CODE	2010 AUID (RETIRED)	2010 AU NAME (RETIRED)	2012 AUID	2012 AU NAME	2012 AUID SIZE (MILES)
KNOX	051201111702	NA-New reach indexed at high resolution		INB11H2_T1001	PRAIRIE DITCH - UNNAMED TRIBUTARY	8.32
KNOX	051201111702	NA-New reach indexed at high resolution		INB11H2_T1001A	PRAIRIE DITCH - UNNAMED TRIBUTARY	0.21
KNOX	051201111703	INB11J1_00	OLD BUSSERON CREEK	INB11H3_T1001	OLD BUSSERON CREEK	20.93
KNOX	051201111703	INB11J1_M1017	WABASH RIVER	INB11H3_01	WABASH RIVER	9.39
KNOX	051201111703	NA-New reach indexed at high resolution		INB11H3_01	WABASH RIVER	9.39
KNOX	051201111703	NA-New reach indexed at high resolution		INB11H3_T1001	OLD BUSSERON CREEK	20.93
KNOX	051201111703	NA-New reach indexed at high resolution		INB11H3_T1002	WABASH RIVER - UNNAMED TRIBUTARY	7.98
SULLIVAN	051201111801	INB11K1_01	MARIA CREEK (HEADWATER)	INB11J1_T1001	MARIA CREEK	5.14
SULLIVAN	051201111801	INB11K1_02	MARIA CREEK	INB11J1_01	MARIA CREEK	17.50
SULLIVAN	051201111801	INB11K1_T1001	MARIA CREEK - UNNAMED TRIBUTARY (HEADWATER)	INB11J1_T1002	MARIA CREEK - UNNAMED TRIBUTARY	5.37
SULLIVAN	051201111801	INB11K1_T1002	MARIA CREEK - UNNAMED TRIBUTARY	INB11J1_T1003	MARIA CREEK - UNNAMED TRIBUTARY	3.33
KNOX	051201111801	INB11K1_T1003	MARIA CREEK - UNNAMED TRIBUTARY	INB11J1_T1004	MARIA CREEK - UNNAMED TRIBUTARY	6.31
KNOX	051201111801	INB11K1_T1004	MARIA CREEK - UNNAMED TRIBUTARY (FEELANDVILLE, IN)	INB11J1_T1005	MARIA CREEK - UNNAMED TRIBUTARY	8.08
KNOX	051201111801	NA-New reach indexed at high resolution		INB11J1_01	MARIA CREEK	17.50
SULLIVAN	051201111801	NA-New reach indexed at high resolution		INB11J1_01	MARIA CREEK	17.50
KNOX	051201111801	NA-New reach indexed at high resolution		INB11J1_01A	MARIA CREEK	1.15
SULLIVAN	051201111801	NA-New reach indexed at high resolution		INB11J1_T1001	MARIA CREEK	5.14
SULLIVAN	051201111801	NA-New reach indexed at high resolution		INB11J1_T1002	MARIA CREEK - UNNAMED TRIBUTARY	5.37
KNOX	051201111802	INB11K2_00	MARIA CREEK-TILLEY DITCH	INB11J2_01	MARIA CREEK	8.11
KNOX	051201111802	INB11K2_00	MARIA CREEK-TILLEY DITCH	INB11J2_T1004	TILLY DITCH	12.51
KNOX	051201111802	NA-New reach indexed at high resolution		INB11J2_01	MARIA CREEK	8.11

COUNTY	12-DIGIT HYDROLOGIC UNIT CODE	2010 AUID (RETIRED)	2010 AU NAME (RETIRED)	2012 AUID	2012 AU NAME	2012 AUID SIZE (MILES)
KNOX	051201111802	NA-New reach indexed at high resolution		INB11J2_T1001	MARIA CREEK - UNNAMED TRIBUTARY	6.70
KNOX	051201111802	NA-New reach indexed at high resolution		INB11J2_T1002	MARIA CREEK - UNNAMED TRIBUTARY	5.40
KNOX	051201111803	INB11K3_00	MARSH CREEK	INB11J3_01	MARSH CREEK	38.56
KNOX	051201111804	INB11K4_00	MARIA CREEK-LOWER/WABASH RIVER BOTTOMS	INB11J4_01	MARIA CREEK	8.75
KNOX	051201111804	INB11K4_00	MARIA CREEK-LOWER/WABASH RIVER BOTTOMS	INB11J4_T1001	MARIA CREEK - UNNAMED TRIBUTARY	5.74
KNOX	051201111804	INB11K4_00	MARIA CREEK-LOWER/WABASH RIVER BOTTOMS	INB11J4_T1004	COTTON BRANCH	4.05
KNOX	051201111804	INB11K4_00	MARIA CREEK-LOWER/WABASH RIVER BOTTOMS	INB11J4_T1006	MARIA CREEK - UNNAMED TRIBUTARY	7.73
KNOX	051201111804	NA-New reach indexed at high resolution		INB11J4_01	MARIA CREEK	8.75
KNOX	051201111804	NA-New reach indexed at high resolution		INB11J4_T1002	MARIA CREEK - UNNAMED TRIBUTARY	1.62
KNOX	051201111804	NA-New reach indexed at high resolution		INB11J4_T1003	MARIA CREEK - UNNAMED TRIBUTARY	2.42
KNOX	051201111804	NA-New reach indexed at high resolution		INB11J4_T1005	BEAVER DITCH	3.82
KNOX	051201111804	NA-New reach indexed at high resolution		INB11J4_T1006	MARIA CREEK - UNNAMED TRIBUTARY	7.73
KNOX	051201111901	INB11K4_M1018	WABASH RIVER	INB11K1_03	WABASH RIVER	11.89
KNOX	051201111901	INB11M1_00	SMALLS CREEK	INB11K1_T1005	SMALLS CREEK	14.25
KNOX	051201111901	INB11M1_00	SMALLS CREEK	INB11K1_T1006	SMALLS CREEK, SOUTH FORK	13.28
KNOX	051201111901	INB11M1_00	SMALLS CREEK	INB11K1_T1007	SMALLS CREEK	13.86
KNOX	051201111901	INB11M1_M1019	WABASH RIVER	INB11K1_03	WABASH RIVER	11.89
KNOX	051201111901	NA-New reach indexed at high resolution		INB11K1_03	WABASH RIVER	11.89
KNOX	051201111901	NA-New reach indexed at high resolution		INB11K1_03A	WABASH RIVER	0.53
KNOX	051201111901	NA-New reach indexed at high resolution		INB11K1_T1005	SMALLS CREEK	14.25
KNOX	051201111901	NA-New reach indexed at high resolution		INB11K1_T1006	SMALLS CREEK, SOUTH FORK	13.28

COUNTY	12-DIGIT HYDROLOGIC UNIT CODE	2010 AUID (RETIRED)	2010 AU NAME (RETIRED)	2012 AUID	2012 AU NAME	2012 AUID SIZE (MILES)
KNOX	051201111901	NA-New reach indexed at high resolution		INB11K1_T1007	SMALLS CREEK	13.86
KNOX	051201111902	INB11M2_00	KELSO CREEK-SNAPP CREEK	INB11K2_01	SNAPP CREEK	17.67
KNOX	051201111902	INB11M2_00	KELSO CREEK-SNAPP CREEK	INB11K2_T1001	SNAPP CREEK	19.93
KNOX	051201111902	INB11M2_00	KELSO CREEK-SNAPP CREEK	INB11K2_T1002	KELSO CREEK	17.99
KNOX	051201111902	NA-New reach indexed at high resolution		INB11K2_01	SNAPP CREEK	17.67
KNOX	051201111902	NA-New reach indexed at high resolution		INB11K2_T1001	SNAPP CREEK	19.93
KNOX	051201111902	NA-New reach indexed at high resolution		INB11K2_T1002	KELSO CREEK	17.99
KNOX	051201111903	INB11M3_M1020	WABASH RIVER	INB11K3_01	WABASH RIVER	7.53
KNOX	051201111903	NA-New reach indexed at high resolution		INB11K3_T1001	WABASH RIVER - UNNAMED TRIBUTARY	6.99
KNOX	051201130201	INB1311_M1001	Wabash River	INB1321_01	WABASH RIVER	5.49
KNOX	051201130201	INB1321_00	CITY DITCH (VINCENNES)	INB1321_T1001	CITY DITCH	13.42
KNOX	051201130201	NA-New reach indexed at high resolution		INB1321_01	WABASH RIVER	5.49
KNOX	051201130201	NA-New reach indexed at high resolution		INB1321_01A	WABASH RIVER - UNNAMED TRIBUTARY	0.49
KNOX	051201130201	NA-New reach indexed at high resolution		INB1321_T1001	CITY DITCH	13.42
KNOX	051201130201	NA-New reach indexed at high resolution		INB1321_T1001A	CITY DITCH - UNNAMED TRIBUTARY	0.34
KNOX	051201130201	NA-New reach indexed at high resolution		INB1321_T1002	CITY DITCH - UNNAMED TRIBUTARY	2.21
KNOX	051201130201	NA-New reach indexed at high resolution		INB1321_T1003	CITY DITCH - UNNAMED TRIBUTARY	2.95
KNOX	051201130202	INB1322_00	SWAN POND DITCH	INB1322_03	SWAN POND DITCH	18.98
KNOX	051201130202	NA-New reach indexed at high resolution		INB1322_03	SWAN POND DITCH	18.98
KNOX	051201130202	NA-New reach indexed at high resolution		INB1322_03A	SWAN POND DITCH - UNNAMED TRIBUTARY	2.22
KNOX	051201130202	NA-New reach indexed at high resolution		INB1322_T1007	MANTLE DITCH	11.27

COUNTY	12-DIGIT HYDROLOGIC UNIT CODE	2010 AUID (RETIRED)	2010 AU NAME (RETIRED)	2012 AUID	2012 AU NAME	2012 AUID SIZE (MILES)
KNOX	051201130202	NA-New reach indexed at high resolution		INB1322_T1008	OLD SWAN POND DITCH	4.83
KNOX	051201130203	INB1323_00	RIVER DESHEE-VIEKE DRAINAGE SYSTEM DITCH	INB1323_01	RIVER DESHEE	1.13
KNOX	051201130203	INB1323_00	RIVER DESHEE-VIEKE DRAINAGE SYSTEM DITCH	INB1323_T1004	VIEKE DRAINAGE SYSTEM	9.47
KNOX	051201130203	NA-New reach indexed at high resolution		INB1323_T1001	RIVER DESHEE	7.81
KNOX	051201130203	NA-New reach indexed at high resolution		INB1323_T1002	RIVER DESHEE - UNNAMED TRIBUTARY	3.96
KNOX	051201130203	NA-New reach indexed at high resolution		INB1323_T1003	RIVER DESHEE - UNNAMED TRIBUTARY	3.49
KNOX	051201130203	NA-New reach indexed at high resolution		INB1323_T1004	VIEKE DRAINAGE SYSTEM	9.47
KNOX	051201130203	NA-New reach indexed at high resolution		INB1323_T1005	VIEKE DRAINAGE SYSTEM - UNNAMED TRIBUTARY	4.26
KNOX	051201130204	INB1315_M1002	Wabash River	INB1324_01	WABASH RIVER	9.06
KNOX	051201130204	INB1316_M1003	WABASH RIVER	INB1324_01	WABASH RIVER	9.06
KNOX	051201130204	NA-New reach indexed at high resolution		INB1324_01	WABASH RIVER	9.06
KNOX	051201130206	INB1331_00	CATFISH BEND	INB1326_T1001	WABASH POND	5.99
KNOX	051201130206	INB1331_M1004	WABASH RIVER	INB1326_01	WABASH RIVER	13.88
KNOX	051201130206	INB1333_00	GRAND RAPIDS	INB1326_T1002	WABASH RIVER - UNNAMED TRIBUTARY	2.13
KNOX	051201130206	INB1333_M1005	WABASH RIVER	INB1326_01	WABASH RIVER	13.88
KNOX	051201130206	NA-New reach indexed at high resolution		INB1326_01	WABASH RIVER	13.88
GIBSON	051201130301	INB1351_00	BROWN DITCH-SKELTON CREEK	INB1331_01	BROWN DITCH	21.86
GIBSON	051201130301	INB1351_00	BROWN DITCH-SKELTON CREEK	INB1331_T1005	SKELTON CREEK	10.56
GIBSON	051201130301	NA-New reach indexed at high resolution		INB1331_01	BROWN DITCH	21.86
GIBSON	051201130301	NA-New reach indexed at high resolution		INB1331_01A	BROWN DITCH - UNNAMED TRIBUTARY	0.42
GIBSON	051201130301	NA-New reach indexed at high resolution		INB1331_T1001	BROWN DITCH - UNNAMED TRIBUTARY	5.74

COUNTY	12-DIGIT HYDROLOGIC UNIT CODE	2010 AUID (RETIRED)	2010 AU NAME (RETIRED)	2012 AUID	2012 AU NAME	2012 AUID SIZE (MILES)
GIBSON	051201130301	NA-New reach indexed at high resolution		INB1331_T1002	BROWN DITCH - UNNAMED TRIBUTARY	3.22
GIBSON	051201130301	NA-New reach indexed at high resolution		INB1331_T1002A	BROWN DITCH - UNNAMED TRIBUTARY	1.05
GIBSON	051201130301	NA-New reach indexed at high resolution		INB1331_T1003	BROWN DITCH - UNNAMED TRIBUTARY	7.18
GIBSON	051201130301	NA-New reach indexed at high resolution		INB1331_T1004	MOSER DITCH	2.10
GIBSON	051201130301	NA-New reach indexed at high resolution		INB1331_T1005	SKELTON CREEK	10.56
GIBSON	051201130302	INB1352_00	COFFEE BAYOU-MCCARTY/STORMONT DITCHES	INB1332_01	COFFEE BAYOU	32.58
GIBSON	051201130302	INB1352_00	COFFEE BAYOU-MCCARTY/STORMONT DITCHES	INB1332_T1002	COFFEE BAYOU - UNNAMED TRIBUTARY	5.04
GIBSON	051201130302	INB1352_00	COFFEE BAYOU-MCCARTY/STORMONT DITCHES	INB1332_T1004	COON CREEK	4.91
GIBSON	051201130302	NA-New reach indexed at high resolution		INB1322_02	BLAIR DITCH	1.09
GIBSON	051201130302	NA-New reach indexed at high resolution		INB1332_01	COFFEE BAYOU	32.58
GIBSON	051201130302	NA-New reach indexed at high resolution		INB1332_01A	COFFE BAYOU - UNNAMED TRIBUTARY	1.02
GIBSON	051201130302	NA-New reach indexed at high resolution		INB1332_02	BLAIR DITCH	2.21
GIBSON	051201130302	NA-New reach indexed at high resolution		INB1332_T1001	RICHLAND CREEK	1.86
GIBSON	051201130302	NA-New reach indexed at high resolution		INB1332_T1002	COFFEE BAYOU - UNNAMED TRIBUTARY	5.04
GIBSON	051201130302	NA-New reach indexed at high resolution		INB1332_T1003	LILLY RUN	3.42
GIBSON	051201130302	NA-New reach indexed at high resolution		INB1332_T1004	COON CREEK	4.91
GIBSON	051201130302	NA-New reach indexed at high resolution		INB1332_T1005	COFFEE BAYOU - UNNAMED TRIBURTARY	3.37
GIBSON	051201130304	INB1341_M1006	WABASH RIVER-GREATHOUSE CREEK (ILL)	INB1334_01	WABASH RIVER	6.61
GIBSON	051201130304	NA-New reach indexed at high resolution		INB1334_01	WABASH RIVER	6.61
GIBSON	051201130305	INB1353_00	LOEFLER DITCH	INB1335_01	LOEFLER DITCH	18.97
GIBSON	051201130305	INB1354_00	SCOTT DITCH-WABASH RIVER BOTTOMS	INB1335_02	SCOTT DITCH	23.93

COUNTY	12-DIGIT HYDROLOGIC UNIT CODE	2010 AUID (RETIRED)	2010 AU NAME (RETIRED)	2012 AUID	2012 AU NAME	2012 AUID SIZE (MILES)
GIBSON	051201130305	INB1354_00	SCOTT DITCH-WABASH RIVER BOTTOMS	INB1335_T001	WATTS DITCH	3.50
GIBSON	051201130305	INB1354_00	SCOTT DITCH-WABASH RIVER BOTTOMS	INB1335_T1002	KENIEPE LATERAL	4.08
GIBSON	051201130305	INB1354_00	SCOTT DITCH-WABASH RIVER BOTTOMS	INB1335_T1003	LITTLE SUMNER DITCH	6.02
GIBSON	051201130305	INB1354_M1007	WABASH RIVER	INB1335_03	WABASH RIVER	4.96
GIBSON	051201130305	NA-New reach indexed at high resolution		INB1335_01	LOEFLER DITCH	18.97
GIBSON	051201130305	NA-New reach indexed at high resolution		INB1335_01A	LOEFLER DITCH - UNNAMED TRIBUTARY	0.99
GIBSON	051201130305	NA-New reach indexed at high resolution		INB1335_02	SCOTT DITCH	23.93
GIBSON	051201130305	NA-New reach indexed at high resolution		INB1335_02A	SCOTT DITCH - UNNAMED TRIBUTARY	2.16
GIBSON	051201130305	NA-New reach indexed at high resolution		INB1335_02B	SCOTT DITCH - UNNAMED TRIBUTARY	0.87
GIBSON	051201130305	NA-New reach indexed at high resolution		INB1335_03	WABASH RIVER	4.40
GIBSON	051201130305	NA-New reach indexed at high resolution		INB1335_T001	WATTS DITCH	3.50
GIBSON	051201130305	NA-New reach indexed at high resolution		INB1335_T1001A	WATTS DITCH - UNNAMED TRIBUTARY	0.27
GIBSON	051201130305	NA-New reach indexed at high resolution		INB1335_T1002	KENIEPE LATERAL	4.08
GIBSON	051201130305	NA-New reach indexed at high resolution		INB1335_T1003	LITTLE SUMNER DITCH	6.02
GIBSON	051201130501	INB1393_00	HIGGINBOTHAM DITCH-BARREN CREEK	INB1351_01	HIGGINBOTHAM DITCH	9.50
GIBSON	051201130501	INB1393_00	HIGGINBOTHAM DITCH-BARREN CREEK	INB1351_T1002	HIGGINBOTHAM DITCH	7.64
GIBSON	051201130501	INB1393_00	HIGGINBOTHAM DITCH-BARREN CREEK	INB1351_T1004	THOMPSON DITCH	5.84
GIBSON	051201130501	INB1393_00	HIGGINBOTHAM DITCH-BARREN CREEK	INB1351_T1005	BARREN CREEK	12.84
GIBSON	051201130501	INB1394_00	HIGGINBOTHAM DITCH-BLOOD DITCH	INB1351_02	HIGGINBOTHAM DITCH	10.46
GIBSON	051201130501	INB1394_00	HIGGINBOTHAM DITCH-BLOOD DITCH	INB1351_T1006	HICKORY RIDGE LATERAL	7.30
GIBSON	051201130501	NA-New reach indexed at high resolution		INB1351_01	HIGGINBOTHAM DITCH	9.50

COUNTY	12-DIGIT HYDROLOGIC UNIT CODE	2010 AUID (RETIRED)	2010 AU NAME (RETIRED)	2012 AUID	2012 AU NAME	2012 AUID SIZE (MILES)
GIBSON	051201130501	NA-New reach indexed at high resolution		INB1351_02	HIGGINBOTHAM DITCH	10.46
GIBSON	051201130501	NA-New reach indexed at high resolution		INB1351_T1001	SKELTON BRANCH	2.30
GIBSON	051201130501	NA-New reach indexed at high resolution		INB1351_T1002	HIGGINBOTHAM DITCH	7.64
GIBSON	051201130501	NA-New reach indexed at high resolution		INB1351_T1003	JOHNSON DRAIN	3.77
GIBSON	051201130501	NA-New reach indexed at high resolution		INB1351_T1004	THOMPSON DITCH	5.84
GIBSON	051201130501	NA-New reach indexed at high resolution		INB1351_T1005	BARREN CREEK	12.84
GIBSON	051201130501	NA-New reach indexed at high resolution		INB1351_T1006	HICKORY RIDGE LATERAL	7.30
GIBSON	051201130502	INB1391_00	BLACK RIVER-HEADWATERS	INB1352_01	BLACK RIVER	19.82
GIBSON	051201130502	INB1391_T1019	MONTGOMERY DITCH-BLACK RIVER	INB1352_01	BLACK RIVER	19.82
POSEY	051201130502	INB1392_00	BLACK RIVER-POSEYVILLE	INB1352_02	BLACK CREEK	7.05
POSEY	051201130502	INB1392_00	BLACK RIVER-POSEYVILLE	INB1352_T1007	BLACK CREEK - UNNAMED TRIBUTARY	6.02
POSEY	051201130502	INB1392_00	BLACK RIVER-POSEYVILLE	INB1352_T1008	BLACK CREEK - UNNAMED TRIBUTARY	6.39
GIBSON	051201130502	NA-New reach indexed at high resolution		INB1352_01	BLACK RIVER	19.82
POSEY	051201130502	NA-New reach indexed at high resolution		INB1352_02	BLACK CREEK	7.05
POSEY	051201130502	NA-New reach indexed at high resolution		INB1352_T1001	BLACK RIVER - UNNAMED TRIBUTARY	2.48
POSEY	051201130502	NA-New reach indexed at high resolution		INB1352_T1002	BLACK RIVER - UNNAMED TRIBUTARY	2.64
POSEY	051201130502	NA-New reach indexed at high resolution		INB1352_T1003	BLACK RIVER - UNNAMED TRIBUTARY	2.22
POSEY	051201130502	NA-New reach indexed at high resolution		INB1352_T1004	BLACK CREEK - UNNAMED TRIBUTARY	9.21
POSEY	051201130502	NA-New reach indexed at high resolution		INB1352_T1005	BLACK CREEK - UNNAMED TRIBUTARY	2.52
POSEY	051201130502	NA-New reach indexed at high resolution		INB1352_T1006	BLACK CREEK - UNNAMED TRIBUTARY	1.82
POSEY	051201130502	NA-New reach indexed at high resolution		INB1352_T1007	BLACK CREEK - UNNAMED TRIBUTARY	6.02

COUNTY	12-DIGIT HYDROLOGIC UNIT CODE	2010 AUID (RETIRED)	2010 AU NAME (RETIRED)	2012 AUID	2012 AU NAME	2012 AUID SIZE (MILES)
POSEY	051201130502	NA-New reach indexed at high resolution		INB1352_T1008	BLACK CREEK - UNNAMED TRIBUTARY	6.39
GIBSON	051201130502	NA-New reach indexed at high resolution		INB1352_T1009	BLACK CREEK - UNNAMED TRIBUTARY	3.29
POSEY	051201130503	INB1395_00	BLACK RIVER-BETHEL OIL FIELD	INB1353_01	BLACK RIVER	6.69
POSEY	051201130503	INB1396_00	SE TRIBUTARY BLACK RIVER	INB1353_T1002	BLACK RIVER, SOUTHEAST TRIBUTARY	15.27
POSEY	051201130503	INB1397_00	BLACK RIVER-GRIFFIN	INB1353_02	BLACK RIVER	4.49
POSEY	051201130503	NA-New reach indexed at high resolution		INB1353_01	BLACK RIVER	6.69
POSEY	051201130503	NA-New reach indexed at high resolution		INB1353_02	BLACK RIVER	4.49
POSEY	051201130503	NA-New reach indexed at high resolution		INB1353_02A	BLACK RIVER - UNNAMED TRIBUTARY	1.40
POSEY	051201130503	NA-New reach indexed at high resolution		INB1353_T1001	BLACK RIVER - UNNAMED TRIBUTARY	3.24
POSEY	051201130503	NA-New reach indexed at high resolution		INB1353_T1001A	BLACK RIVER - UNNAMED TRIBUTARY	1.06
POSEY	051201130503	NA-New reach indexed at high resolution		INB1353_T1001B	BLACK RIVER - UNNAMED TRIBUTARY	0.63
POSEY	051201130503	NA-New reach indexed at high resolution		INB1353_T1002	BLACK RIVER, SOUTHEAST TRIBUTARY	15.27
POSEY	051201130503	NA-New reach indexed at high resolution		INB1353_T1003	BLACK RIVER, SOUTHEAST TRIBUTARY - UNNAMED TRIBUTARY	2.00
POSEY	051201130503	NA-New reach indexed at high resolution		INB1353_T1004	BLACK RIVER, SOUTHEAST TRIBUTARY - UNNAMED TRIBUTARY	1.99
POSEY	051201130503	NA-New reach indexed at high resolution		INB1353_T1005	BLACK RIVER, SOUTHEAST TRIBUTARY - UNNAMED TRIBUTARY	4.54
POSEY	051201130503	NA-New reach indexed at high resolution		INB1353_T1005A	BLACK RIVER, SOUTHEAST TRIBUTARY - UNNAMED TRIBUTARY	0.26
POSEY	051201130503	NA-New reach indexed at high resolution		INB1353_T1006	BLACK RIVER, SOUTHEAST TRIBUTARY - UNNAMED TRIBUTARY	1.09
POSEY	051201130503	NA-New reach indexed at high resolution		INB1353_T1010	BLACK RIVER - UNNAMED TRIBUTARY	5.15
GIBSON	051201130601	INB1361_00	GOOSE POND DITCH	INB1361_T1001	GOOSE POND	6.10
GIBSON	051201130601	INB1361_M1008	WABASH RIVER	INB1361_01	WABASH RIVER	22.38
GIBSON	051201130601	NA-New reach indexed at high resolution		INB1361_01	WABASH RIVER	22.38

COUNTY	12-DIGIT HYDROLOGIC UNIT CODE	2010 AUID (RETIRED)	2010 AU NAME (RETIRED)	2012 AUID	2012 AU NAME	2012 AUID SIZE (MILES)
POSEY	051201130602	INB1381_00	FRENCH CREEK (ILL)	INB1362_T1001	WABASH RIVER - UNNAMED TRIBUTARY	3.19
POSEY	051201130602	INB1381_M1009	WABASH RIVER	INB1362_01	WABASH RIVER	7.22
POSEY	051201130603	INB1382_00	BIG BAYOU	INB1363_01	BIG BAYOU	14.70
GIBSON	051201130603	INB1382_00	BIG BAYOU	INB1363_T1001	JOHNSON DITCH	8.06
GIBSON	051201130603	INB1382_00	BIG BAYOU	INB1363_T1002	BIG BAYOU - UNNAMED TRIBUTARY	5.52
GIBSON	051201130603	INB1382_00	BIG BAYOU	INB1363_T1003	BIG BAYOU - UNNAMED TRIBUTARY	4.60
POSEY	051201130603	INB1382_00	BIG BAYOU	INB1363_T1005	WABASH RIVER - UNNAMED TRIBUTARY	4.66
POSEY	051201130603	INB1382_M1010	WABASH RIVER	INB1363_02	WABASH RIVER	1.10
POSEY	051201130603	NA-New reach indexed at high resolution		INB1363_01	BIG BAYOU	14.70
POSEY	051201130603	NA-New reach indexed at high resolution		INB1363_02	WABASH RIVER	1.10
GIBSON	051201130603	NA-New reach indexed at high resolution		INB1363_T1001	JOHNSON DITCH	8.06
GIBSON	051201130603	NA-New reach indexed at high resolution		INB1363_T1003	BIG BAYOU - UNNAMED TRIBUTARY	4.60
POSEY	051201130603	NA-New reach indexed at high resolution		INB1363_T1004	BIG BAYOU - UNNAMED TRIBUTARY	2.53
POSEY	051201130603	NA-New reach indexed at high resolution		INB1363_T1005	WABASH RIVER - UNNAMED TRIBUTARY	4.66
VANDERBURGH	051201130701	INB13B1_00	POND FLAT DITCH-HEADWATERS	INB1371_01	POND FLAT DITCH	20.28
VANDERBURGH	051201130701	INB13B1_00	POND FLAT DITCH-HEADWATERS	INB1371_T1001	POND FLAT DITCH - UNNAMED TRIBUTARY	6.14
VANDERBURGH	051201130701	INB13B1_00	POND FLAT DITCH-HEADWATERS	INB1371_T1003	POND FLAT DITCH - UNNAMED TRIBUTARY	4.53
VANDERBURGH	051201130701	INB13B1_00	POND FLAT DITCH-HEADWATERS	INB1371_T1004	POND FLAT DITCH - UNNAMED TRIBUTARY	14.26
VANDERBURGH	051201130701	INB13B2_00	BUENTE CREEK-MAIDLOW DITCH	INB1371_02	MAIDLOW DITCH	11.85
VANDERBURGH	051201130701	INB13B2_00	BUENTE CREEK-MAIDLOW DITCH	INB1371_T1006	MAIDLOW DITCH - UNNAMED TRIBUTARY	7.11
VANDERBURGH	051201130701	INB13B2_00	BUENTE CREEK-MAIDLOW DITCH	INB1371_T1007	BUENTE CREEK	5.72

COUNTY	12-DIGIT HYDROLOGIC UNIT CODE	2010 AUID (RETIRED)	2010 AU NAME (RETIRED)	2012 AUID	2012 AU NAME	2012 AUID SIZE (MILES)
VANDERBURGH	051201130701	NA-New reach indexed at high resolution		INB1371_01	POND FLAT DITCH	20.28
VANDERBURGH	051201130701	NA-New reach indexed at high resolution		INB1371_02	MAIDLOW DITCH	11.85
VANDERBURGH	051201130701	NA-New reach indexed at high resolution		INB1371_02A	WALLENMEYER DITCH	1.82
VANDERBURGH	051201130701	NA-New reach indexed at high resolution		INB1371_T1001	POND FLAT DITCH - UNNAMED TRIBUTARY	6.14
VANDERBURGH	051201130701	NA-New reach indexed at high resolution		INB1371_T1002	POND FLAT DITCH - UNNAMED TRIBUTARY	3.25
VANDERBURGH	051201130701	NA-New reach indexed at high resolution		INB1371_T1003	POND FLAT DITCH - UNNAMED TRIBUTARY	4.53
VANDERBURGH	051201130701	NA-New reach indexed at high resolution		INB1371_T1004	POND FLAT DITCH - UNNAMED TRIBUTARY	14.26
GIBSON	051201130701	NA-New reach indexed at high resolution		INB1371_T1004A	POND FLAT DITCH - UNNAMED TRIBUTARY	0.46
VANDERBURGH	051201130701	NA-New reach indexed at high resolution		INB1371_T1005	POND FLAT DITCH - UNNAMED TRIBUTARY	5.47
VANDERBURGH	051201130701	NA-New reach indexed at high resolution		INB1371_T1006	MAIDLOW DITCH - UNNAMED TRIBUTARY	7.11
VANDERBURGH	051201130701	NA-New reach indexed at high resolution		INB1371_T1007	BUENTE CREEK	5.72
POSEY	051201130702	INB13B3_00	POND FLAT DITCH-JORDON CREEK	INB1372_01	BIG CREEK	21.24
GIBSON	051201130702	INB13B3_00	POND FLAT DITCH-JORDON CREEK	INB1372_T1002	JORDAN CREEK	19.87
POSEY	051201130702	INB13B4_00	BIG CREEK-NEUMAN LATERAL	INB1372_01	BIG CREEK	21.24
GIBSON	051201130702	INB13B4_00	BIG CREEK-NEUMAN LATERAL	INB1372_T1003	NEWMAN LATERAL	15.22
POSEY	051201130702	NA-New reach indexed at high resolution		INB1372_01	BIG CREEK	21.24
VANDERBURGH	051201130702	NA-New reach indexed at high resolution		INB1372_T1001	BIG CREEK - UNNAMED TRIBUTARY	3.62
GIBSON	051201130702	NA-New reach indexed at high resolution		INB1372_T1002	JORDAN CREEK	19.87
GIBSON	051201130702	NA-New reach indexed at high resolution		INB1372_T1003	NEWMAN LATERAL	15.22
POSEY	051201130702	NA-New reach indexed at high resolution		INB1372_T1004	BIG CREEK - UNNAMED TRIBUTARY	0.75
VANDERBURGH	051201130703	INB13B5_00	BARR CREEK	INB1373_T1001	BARR CREEK	22.40

COUNTY	12-DIGIT HYDROLOGIC UNIT CODE	2010 AUID (RETIRED)	2010 AU NAME (RETIRED)	2012 AUID	2012 AU NAME	2012 AUID SIZE (MILES)
POSEY	051201130703	INB13B6_00	CANEY CREEK (POSEY)	INB1373_T1007	CANEY CREEK	16.95
POSEY	051201130703	INB13B6_00	CANEY CREEK (POSEY)	INB1373_T1008	CANEY CREEK	11.96
POSEY	051201130703	INB13B7_00	BIG CREEK-BLAIRSVILLE (GAGE)	INB1373_01	BIG CREEK	13.29
POSEY	051201130703	INB13B7_00	BIG CREEK-BLAIRSVILLE (GAGE)	INB1373_T1006	BIG CREEK - UNNAMED TRIBUTARY	2.50
POSEY	051201130703	INB13B7_00	BIG CREEK-BLAIRSVILLE (GAGE)	INB1373_T1009	CLEAR CREEK	12.57
POSEY	051201130703	INB13B7_00	BIG CREEK-BLAIRSVILLE (GAGE)	INB1373_T1010	BIG CREEK - UNNAMED TRIBUTARY	2.36
POSEY	051201130703	NA-New reach indexed at high resolution		INB1373_01	BIG CREEK	13.29
VANDERBURGH	051201130703	NA-New reach indexed at high resolution		INB1373_T1001	BARR CREEK	22.40
VANDERBURGH	051201130703	NA-New reach indexed at high resolution		INB1373_T1002	BARR CREEK - UNNAMED TRIBUTARY	2.56
VANDERBURGH	051201130703	NA-New reach indexed at high resolution		INB1373_T1003	BARR CREEK - UNNAMED TRIBUTARY	2.34
VANDERBURGH	051201130703	NA-New reach indexed at high resolution		INB1373_T1004	BARR CREEK - UNNAMED TRIBUTARY	2.12
POSEY	051201130703	NA-New reach indexed at high resolution		INB1373_T1005	BARR CREEK - UNNAMED TRIBUTARY	2.42
POSEY	051201130703	NA-New reach indexed at high resolution		INB1373_T1006	BIG CREEK - UNNAMED TRIBUTARY	2.50
POSEY	051201130703	NA-New reach indexed at high resolution		INB1373_T1007	CANEY CREEK	16.95
POSEY	051201130703	NA-New reach indexed at high resolution		INB1373_T1008	CANEY CREEK	11.96
POSEY	051201130703	NA-New reach indexed at high resolution		INB1373_T1009	CLEAR CREEK	12.57
POSEY	051201130703	NA-New reach indexed at high resolution		INB1373_T1010	BIG CREEK - UNNAMED TRIBUTARY	2.36
POSEY	051201130704	INB13B8_00	BIG CREEK-LICK CREEK	INB1374_01	BIG CREEK	21.22
POSEY	051201130704	INB13B8_00	BIG CREEK-LICK CREEK	INB1374_T1001	BIG CREEK - UNNAMED TRIBUTARY	19.16
POSEY	051201130704	INB13B8_00	BIG CREEK-LICK CREEK	INB1374_T1002	BIG CREEK - UNNAMED TRIBUTARY	11.18
POSEY	051201130704	INB13B8_00	BIG CREEK-LICK CREEK	INB1374_T1003	LICK CREEK	15.78

COUNTY	12-DIGIT HYDROLOGIC UNIT CODE	2010 AUID (RETIRED)	2010 AU NAME (RETIRED)	2012 AUID	2012 AU NAME	2012 AUID SIZE (MILES)
POSEY	051201130704	INB13B8_00	BIG CREEK-LICK CREEK	INB1374_T1004	LICK CREEK - UNNAMED TRIBUTARY	1.90
POSEY	051201130704	NA-New reach indexed at high resolution		INB1374_01	BIG CREEK	21.22
POSEY	051201130704	NA-New reach indexed at high resolution		INB1374_01A	BIG CREEK - UNNAMED TRIBUTARY	1.83
POSEY	051201130704	NA-New reach indexed at high resolution		INB1374_T1001	BIG CREEK - UNNAMED TRIBUTARY	19.16
POSEY	051201130704	NA-New reach indexed at high resolution		INB1374_T1002	BIG CREEK - UNNAMED TRIBUTARY	11.18
POSEY	051201130704	NA-New reach indexed at high resolution		INB1374_T1003	LICK CREEK	15.78
POSEY	051201130705	INB13BB_00	NEU CREEK	INB1375_01	NEU CREEK	27.52
POSEY	051201130705	NA-New reach indexed at high resolution		INB1375_01	NEU CREEK	27.52
VANDERBURGH	051201130705	NA-New reach indexed at high resolution		INB1375_P1001	NEU CREEK - ARTIFICIAL PATH	0.13
POSEY	051201130705	NA-New reach indexed at high resolution		INB1375_T1001	NEU CREEK - UNNAMED TRIBUTARY	0.95
POSEY	051201130705	NA-New reach indexed at high resolution		INB1375_T1002	NEU CREEK - UNNAMED TRIBUTARY	2.78
POSEY	051201130705	NA-New reach indexed at high resolution		INB1375_T1003	NEU CREEK - UNNAMED TRIBUTARY	2.49
POSEY	051201130705	NA-New reach indexed at high resolution		INB1375_T1004	NEU CREEK - UNNAMED TRIBUTARY	1.54
POSEY	051201130705	NA-New reach indexed at high resolution		INB1375_T1005	NEU CREEK - UNNAMED TRIBUTARY	4.51
VANDERBURGH	051201130706	INB13B9_01	LITTLE CREEK (VANDERBURGH CO)	INB1376_01	LITTLE CREEK	30.07
VANDERBURGH	051201130706	INB13B9_02	LITTLE CREEK (POSEY CO)	INB1376_01	LITTLE CREEK	30.07
VANDERBURGH	051201130706	INB13B9_T1001	LITTLE CREEK - UNNAMED TRIBUTARY (HEADWATER)	INB1376_T1001	LITTLE CREEK - UNNAMED TRIBUTARY	7.11
VANDERBURGH	051201130706	INB13B9_T1002	LITTLE CREEK - UNNAMED TRIBUTARY	INB1376_T1002	LITTLE CREEK - UNNAMED TRIBUTARY	6.30
VANDERBURGH	051201130706	INB13B9_T1003	LITTLE CREEK - UNNAMED TRIBUTARY	INB1376_01	LITTLE CREEK	30.07
VANDERBURGH	051201130706	INB13B9_T1004	LITTLE CREEK - UNNAMED TRIBUTARY	INB1376_T1003	LITTLE CREEK - UNNAMED TRIBUTARY	4.94
VANDERBURGH	051201130706	INB13BA_00	LITTLE CREEK-WOLF CREEK	INB1376_01	LITTLE CREEK	30.07

COUNTY	12-DIGIT HYDROLOGIC UNIT CODE	2010 AUID (RETIRED)	2010 AU NAME (RETIRED)	2012 AUID	2012 AU NAME	2012 AUID SIZE (MILES)
POSEY	051201130706	INB13BA_00	LITTLE CREEK-WOLF CREEK	INB1376_T1004	WOLF CREEK	16.73
POSEY	051201130706	NA-New reach indexed at high resolution		INB1376_01	LITTLE CREEK	30.07
POSEY	051201130706	NA-New reach indexed at high resolution		INB1376_01	LITTLE CREEK	30.07
VANDERBURGH	051201130706	NA-New reach indexed at high resolution		INB1376_T1001	LITTLE CREEK - UNNAMED TRIBUTARY	7.11
VANDERBURGH	051201130706	NA-New reach indexed at high resolution		INB1376_T1002	LITTLE CREEK - UNNAMED TRIBUTARY	6.30
VANDERBURGH	051201130706	NA-New reach indexed at high resolution		INB1376_T1003	LITTLE CREEK - UNNAMED TRIBUTARY	4.94
POSEY	051201130706	NA-New reach indexed at high resolution		INB1376_T1004	WOLF CREEK	16.73
POSEY	051201130706	NA-New reach indexed at high resolution		INB1376_T1005	LITTLE CREEK - UNNAMED TRIBUTARY	3.11
POSEY	051201130707	INB13BC_00	LITTLE CREEK-LOWER	INB1377_01	LITTLE CREEK	17.22
POSEY	051201130707	INB13BC_00	LITTLE CREEK-LOWER	INB1377_T1003	LITTLE CREEK - UNNAMED TRIBUTARY	8.75
POSEY	051201130707	NA-New reach indexed at high resolution		INB1377_01	LITTLE CREEK	17.22
POSEY	051201130707	NA-New reach indexed at high resolution		INB1377_T1001	LITTLE CREEK - UNNAMED TRIBUTARY	4.10
POSEY	051201130707	NA-New reach indexed at high resolution		INB1377_T1002	LITTLE CREEK - UNNAMED TRIBUTARY	2.11
POSEY	051201130707	NA-New reach indexed at high resolution		INB1377_T1003	LITTLE CREEK - UNNAMED TRIBUTARY	8.75
POSEY	051201130707	NA-New reach indexed at high resolution		INB1377_T1003A	LITTLE CREEK - UNNAMED TRIBUTARY	0.61
POSEY	051201130707	NA-New reach indexed at high resolution		INB1377_T1004	LITTLE CREEK - UNNAMED TRIBUTARY	4.95
POSEY	051201130708	INB13BD_00	BIG CREEK-MCADOO CREEK	INB1378_01	MCADOO CREEK	25.25
POSEY	051201130708	INB13BD_00	BIG CREEK-MCADOO CREEK	INB1378_T1001	MCADOO CREEK - UNNAMED TRIBUTARY	4.41
POSEY	051201130708	INB13BD_00	BIG CREEK-MCADOO CREEK	INB1378_T1002	MCADOO CREEK - UNNAMED TRIBUTARY	7.56
POSEY	051201130708	INB13BD_00	BIG CREEK-MCADOO CREEK	INB1378_T1004	OLD BROOK	4.43
POSEY	051201130708	NA-New reach indexed at high resolution		INB1378_01	MCADOO CREEK	25.25

COUNTY	12-DIGIT HYDROLOGIC UNIT CODE	2010 AUID (RETIRED)	2010 AU NAME (RETIRED)	2012 AUID	2012 AU NAME	2012 AUID SIZE (MILES)
POSEY	051201130708	NA-New reach indexed at high resolution		INB1378_T1001	MCADOO CREEK - UNNAMED TRIBUTARY	4.41
POSEY	051201130708	NA-New reach indexed at high resolution		INB1378_T1002	MCADOO CREEK - UNNAMED TRIBUTARY	7.56
POSEY	051201130708	NA-New reach indexed at high resolution		INB1378_T1003	OLD BEACH CREEK	3.38
POSEY	051201130708	NA-New reach indexed at high resolution		INB1378_T1004	OLD BROOK	4.43
POSEY	051201130709	INB13BD_00	BIG CREEK-MCADOO CREEK	INB1379_01	BIG CREEK	30.48
POSEY	051201130709	INB13BE_00	BIG CREEK-ABOVE SOLITUDE	INB1379_01	BIG CREEK	30.48
POSEY	051201130709	INB13BE_00	BIG CREEK-ABOVE SOLITUDE	INB1379_T1001	BIG CREEK - UNNAMED TRIBUTARY	7.25
POSEY	051201130709	INB13BE_00	BIG CREEK-ABOVE SOLITUDE	INB1379_T1002	TRI BROOK	7.86
POSEY	051201130709	INB13BE_00	BIG CREEK-ABOVE SOLITUDE	INB1379_T1003	OLIVE CREEK	5.79
POSEY	051201130709	INB13BF_00	BIG CREEK-INDIAN CREEK	INB1379_01	BIG CREEK	30.48
POSEY	051201130709	INB13BF_00	BIG CREEK-INDIAN CREEK	INB1379_T1004	BROOK CREEK	11.20
POSEY	051201130709	INB13BF_00	BIG CREEK-INDIAN CREEK	INB1379_T1005	GOAD BROOK	5.60
POSEY	051201130709	INB13BF_00	BIG CREEK-INDIAN CREEK	INB1379_T1006	INDIAN CREEK	15.42
POSEY	051201130709	INB13BG_00	BIG CREEK-ALEXANDER CREEK	INB1379_01	BIG CREEK	30.48
POSEY	051201130709	INB13BG_00	BIG CREEK-ALEXANDER CREEK	INB1379_T1007	ALEXANDER CREEK	8.66
POSEY	051201130709	INB13BG_00	BIG CREEK-ALEXANDER CREEK	INB1379_T1009	LARGE DRAIN	4.66
POSEY	051201130709	INB13BG_00	BIG CREEK-ALEXANDER CREEK	INB1379_T1011	WABASH RIVER - UNNAMED TRIBUTARY	2.95
POSEY	051201130709	NA-New reach indexed at high resolution		INB1379_01	BIG CREEK	30.48
POSEY	051201130709	NA-New reach indexed at high resolution		INB1379_T1001	BIG CREEK - UNNAMED TRIBUTARY	7.25
POSEY	051201130709	NA-New reach indexed at high resolution		INB1379_T1002	TRI BROOK	7.86
POSEY	051201130709	NA-New reach indexed at high resolution		INB1379_T1003	OLIVE CREEK	5.79

COUNTY	12-DIGIT HYDROLOGIC UNIT CODE	2010 AUID (RETIRED)	2010 AU NAME (RETIRED)	2012 AUID	2012 AU NAME	2012 AUID SIZE (MILES)
POSEY	051201130709	NA-New reach indexed at high resolution		INB1379_T1004	BROOK CREEK	11.20
POSEY	051201130709	NA-New reach indexed at high resolution		INB1379_T1005	GOAD BROOK	5.60
POSEY	051201130709	NA-New reach indexed at high resolution		INB1379_T1006	INDIAN CREEK	15.42
POSEY	051201130709	NA-New reach indexed at high resolution		INB1379_T1007	ALEXANDER CREEK	8.66
POSEY	051201130709	NA-New reach indexed at high resolution		INB1379_T1008	BIG CREEK - UNNAMED TRIBUTARY	4.61
POSEY	051201130709	NA-New reach indexed at high resolution		INB1379_T1009	LARGE DRAIN	4.66
POSEY	051201130709	NA-New reach indexed at high resolution		INB1379_T1010	BIG CREEK - UNNAMED TRIBUTARY	0.88
POSEY	051201130709	NA-New reach indexed at high resolution		INB1379_T1010A	BIG CREEK - UNNAMED TRIBUTARY	0.60
POSEY	051201130801	INB1382_00	BIG BAYOU	INB1381_T1001	BLACK RIVER	3.41
POSEY	051201130801	INB13A1_00	HARMONY CREEK	INB1381_T1001	BLACK RIVER	3.41
POSEY	051201130801	INB13A1_00	HARMONY CREEK	INB1381_T1004	HARMONY CREEK	26.12
POSEY	051201130801	INB13A1_M1011	WABASH RIVER	INB1381_01	WABASH RIVER	1.29
POSEY	051201130801	NA-New reach indexed at high resolution		INB1381_T1002	BLACK RIVER - UNNAMED TRIBUTARY	2.49
POSEY	051201130801	NA-New reach indexed at high resolution		INB1381_T1002A	BLACK RIVER - UNNAMED TRIBUTARY	2.61
POSEY	051201130801	NA-New reach indexed at high resolution		INB1381_T1003	BLACK RIVER - UNNAMED TRIBUTARY	11.76
POSEY	051201130801	NA-New reach indexed at high resolution		INB1381_T1004	HARMONY CREEK	26.12
POSEY	051201130801	NA-New reach indexed at high resolution		INB1381_T1005	HARMONY CREEK - UNNAMED TRIBUTARY	2.95
POSEY	051201130801	NA-New reach indexed at high resolution		INB1381_T1006	HARMONY CREEK - UNNAMED TRIBUTARY	1.93
POSEY	051201130803	INB13A3_M1012	WABASH RIVER	INB1383_01	WABASH RIVER	7.40
POSEY	051201130803	INB13A3_M1012A	WABASH RIVER (OLD CHANNEL)	INB1383_T1001	WABASH RIVER, OLD CHANNEL	11.54
POSEY	051201130803	INB13A3_T1001	RUSH CREEK	INB1383_T1002	RUSH CREEK	9.83

COUNTY	12-DIGIT HYDROLOGIC UNIT CODE	2010 AUID (RETIRED)	2010 AU NAME (RETIRED)	2012 AUID	2012 AU NAME	2012 AUID SIZE (MILES)
POSEY	051201130803	INB13A3_T1001A	LONG RUN	INB1383_T1003	LONG RUN	4.80
POSEY	051201130803	INB13A3_T1001B	HAWTHORNE CREEK	INB1383_T1005	HAWTHORNE CREEK	4.23
POSEY	051201130803	NA-New reach indexed at high resolution		INB1383_01	WABASH RIVER	7.40
POSEY	051201130803	NA-New reach indexed at high resolution		INB1383_01A	WABASH RIVER - UNNAMED TRIBUTARY	0.76
POSEY	051201130803	NA-New reach indexed at high resolution		INB1383_T1001	WABASH RIVER, OLD CHANNEL	11.54
POSEY	051201130803	NA-New reach indexed at high resolution		INB1383_T1002	RUSH CREEK	9.83
POSEY	051201130803	NA-New reach indexed at high resolution		INB1383_T1003	LONG RUN	4.80
POSEY	051201130803	NA-New reach indexed at high resolution		INB1383_T1004	SWIFT RUN	3.05
POSEY	051201130803	NA-New reach indexed at high resolution		INB1383_T1005	HAWTHORNE CREEK	4.23
POSEY	051201130803	NA-New reach indexed at high resolution		INB1383_T1006	THRALL RUN	2.67
POSEY	051201130803	NA-New reach indexed at high resolution		INB1383_T1007	RUSH CREEK - UNNAMED TRIBUTARY	0.76
POSEY	051201130804	INB13A4_00	BROWNS POND DITCH (ILL)	INB1384_01	WABASH RIVER	17.42
POSEY	051201130804	INB13A4_00	BROWNS POND DITCH (ILL)	INB1384_T1002	PAHOKA CREEK	4.06
POSEY	051201130804	INB13A4_M1013	WABASH RIVER	INB1384_01	WABASH RIVER	17.42
POSEY	051201130804	NA-New reach indexed at high resolution		INB1384_01	WABASH RIVER	17.42
POSEY	051201130804	NA-New reach indexed at high resolution		INB1384_01A	WABASH RIVER - UNNAMED TRIBUTARY	1.17
POSEY	051201130804	NA-New reach indexed at high resolution		INB1384_T1001	ROAD BROOK	2.44
POSEY	051201130805	INB13A5_M1014	WABASH RIVER-WABASH LEVEE DITCH (ILL)	INB1385_01	WABASH RIVER	0.81
POSEY	051201130901	INB13C1_00	PITCHER DITCH	INB1391_T1001	BIG CREEK SLOUGH	2.90
POSEY	051201130901	INB13C1_00	PITCHER DITCH	INB1391_T1002	PITCHER CREEK	12.64
POSEY	051201130901	INB13C1_00	PITCHER DITCH	INB1391_T1003	WHIPPLE DITCH	10.13

COUNTY	12-DIGIT HYDROLOGIC UNIT CODE	2010 AUID (RETIRED)	2010 AU NAME (RETIRED)	2012 AUID	2012 AU NAME	2012 AUID SIZE (MILES)
POSEY	051201130901	INB13C1_M1015	WABASH RIVER	INB1391_01	WABASH RIVER	3.37
POSEY	051201130901	NA-New reach indexed at high resolution		INB1391_T1002	PITCHER CREEK	12.64
POSEY	051201130901	NA-New reach indexed at high resolution		INB1391_T1003	WHIPPLE DITCH	10.13
POSEY	051201130901	NA-New reach indexed at high resolution		INB1391_T1003A	WHIPPLE DITCH - UNNAMED TRIBUTARY	0.29
POSEY	051201130901	NA-New reach indexed at high resolution		INB1391_T1003B	WHIPPLE DITCH - UNNAMED TRIBUTARY	0.52
POSEY	051201130902	INB13C2_00	GREATHOUSE ISLAND	INB1392_T1001	LITTLE CHAIN CUTOFF	1.92
POSEY	051201130902	INB13C2_00	GREATHOUSE ISLAND	INB1392_T1003	OLD RIVER	5.23
POSEY	051201130902	INB13C2_00	GREATHOUSE ISLAND	INB1392_T1004	WABASH RIVER - UNNAMED TRIBUTARY	5.99
POSEY	051201130902	INB13C2_00	GREATHOUSE ISLAND	INB1392_T1005	WABASH RIVER - UNNAMED TRIBUTARY	7.99
POSEY	051201130902	INB13C2_M1016	WABASH RIVER	INB1392_01	WABASH RIVER	13.83
POSEY	051201130902	NA-New reach indexed at high resolution		INB1392_01	WABASH RIVER	13.83
POSEY	051201130902	NA-New reach indexed at high resolution		INB1392_T1002	WABASH RIVER - UNNAMED TRIBUTARY	2.46
POSEY	051201130902	NA-New reach indexed at high resolution		INB1392_T1004	WABASH RIVER - UNNAMED TRIBUTARY	5.99
POSEY	051201130902	NA-New reach indexed at high resolution		INB1392_T1005	WABASH RIVER - UNNAMED TRIBUTARY	7.99
POSEY	051201130903	INB13D1_00	LEVY SLOUGH	INB1393_T1001	SLIM POND	4.44
POSEY	051201130903	INB13D1_00	LEVY SLOUGH	INB1393_T1002	LEVY SLOUGH	14.28
POSEY	051201130903	INB13D1_M1017	WABASH RIVER	INB1393_01	WABASH RIVER	5.46
POSEY	051201130903	INB13D2_M1018	WABASH RIVER	INB1394_01	WABASH RIVER	10.09
POSEY	051201130903	NA-New reach indexed at high resolution		INB1393_T1001	SLIM POND	4.44
POSEY	051201130903	NA-New reach indexed at high resolution		INB1393_T1002	LEVY SLOUGH	14.28
POSEY	051201130904	INB13D2_00	RUNNING/YELLOWBANK SLOUGHS	INB1394_T1001	YELLOW POND	1.54

COUNTY	12-DIGIT HYDROLOGIC UNIT CODE	2010 AUID (RETIRED)	2010 AU NAME (RETIRED)	2012 AUID	2012 AU NAME	2012 AUID SIZE (MILES)
RANDOLPH	051202010101	INW0111_T1221	OWL CREEK AND TRIBUTARY	INW0111_02	OWL CREEK	6.48
RANDOLPH	051202010101	INW0111_T1222	WHITE RIVER HEADWATER TRIBUTARIES	INW0111_01	WHITE RIVER	23.45
RANDOLPH	051202010101	NA-New reach indexed at high resolution		INW0111_01	WHITE RIVER	23.45
RANDOLPH	051202010102	INW0112_00	PEACH CREEK AND OTHER TRIBUTARYS	INW0112_T1003	WHITE RIVER - UNNAMED TRIBUTARY	3.28
RANDOLPH	051202010102	INW0112_00	PEACH CREEK AND OTHER TRIBUTARYS	INW0112_T1004	PEACH CREEK	7.37
RANDOLPH	051202010102	INW0112_T1002	WHITE RIVER	INW0112_01	WHITE RIVER	11.95
RANDOLPH	051202010102	INW0113_00	SALT/SUGAR CREEK AND OTHER TRIBUTARYS	INW0112_T1005	SALT CREEK	13.74
RANDOLPH	051202010102	INW0113_00	SALT/SUGAR CREEK AND OTHER TRIBUTARYS	INW0112_T1006	SUGAR CREEK	7.72
RANDOLPH	051202010102	INW0113_T1003	WHITE RIVER	INW0112_01	WHITE RIVER	11.95
RANDOLPH	051202010102	NA-New reach indexed at high resolution		INW0112_01	WHITE RIVER	11.95
RANDOLPH	051202010103	INW0114_00	EIGHTMILE CREEK AND OTHER TRIBUTARYS	INW0113_T1004	EIGHTMILE CREEK	4.92
RANDOLPH	051202010103	INW0114_T1004	WHITE RIVER	INW0113_01	WHITE RIVER	12.36
RANDOLPH	051202010103	NA-New reach indexed at high resolution		INW0113_01	WHITE RIVER	12.36
RANDOLPH	051202010104	INW0116_00	CABIN CREEK-LAMB CREEK	INW0114_01	CABIN CREEK	33.01
RANDOLPH	051202010104	NA-New reach indexed at high resolution		INW0114_T1005	LAMB DITCH	5.16
RANDOLPH	051202010105	INW0115_00	SPARROW CREEK	INW0115_T1006	SPARROW CREEK	7.16
RANDOLPH	051202010105	INW0115_T1005	WHITE RIVER	INW0115_01	WHITE RIVER	8.01
RANDOLPH	051202010105	NA-New reach indexed at high resolution		INW0115_01	WHITE RIVER	8.01
RANDOLPH	051202010105	NA-New reach indexed at high resolution		INW0115_T1007	WHITE RIVER - UNNAMED TRIBUTARY	1.88
RANDOLPH	051202010106	INW0118_00	LITTLE WHITE RIVER	INW0116_01	LITTLE WHITE RIVER	36.13
RANDOLPH	051202010106	INW0118_00	LITTLE WHITE RIVER	INW0116_T1001	POPLAR RUN	6.54

COUNTY	12-DIGIT HYDROLOGIC UNIT CODE	2010 AUID (RETIRED)	2010 AU NAME (RETIRED)	2012 AUID	2012 AU NAME	2012 AUID SIZE (MILES)
RANDOLPH	051202010106	NA-New reach indexed at high resolution		INW0116_01	LITTLE WHITE RIVER	36.13
RANDOLPH	051202010106	NA-New reach indexed at high resolution		INW0116_01A	LITTLE WHITE RIVER - UNNAMED TRIBUTARY	0.58
RANDOLPH	051202010107	INW0117_00	STONEY CREEK-LITTLE STONEY CREEK	INW0117_01	STONEY CREEK	32.50
DELAWARE	051202010107	INW0117_00	STONEY CREEK-LITTLE STONEY CREEK	INW0117_T1001	LITTLE STONEY CREEK	9.77
RANDOLPH	051202010107	INW0119_00	STONEY CREEK AND OTHER TRIBUTARYS	INW0117_01	STONEY CREEK	32.50
RANDOLPH	051202010107	NA-New reach indexed at high resolution		INW0117_01	STONEY CREEK	32.50
DELAWARE	051202010108	INW011B_00	PRAIRIE CREEK-CUNNINGHAM/CARMICHAEL DITCHES	INW0118_P1001	PRAIRIE CREEK RESERVOIR - ARTIFICIAL PATH	7.81
DELAWARE	051202010108	NA-New reach indexed at high resolution		INW0118_01	PRAIRIE CREEK	0.52
DELAWARE	051202010108	NA-New reach indexed at high resolution		INW0118_T1001	FELTON CREEK	1.18
DELAWARE	051202010108	NA-New reach indexed at high resolution		INW0118_T1002	PRAIRIE CREEK	1.88
DELAWARE	051202010108	NA-New reach indexed at high resolution		INW0118_T1003	HUFFMAN CREEK	3.55
DELAWARE	051202010108	NA-New reach indexed at high resolution		INW0118_T1004	BURLINGTON RUN	0.90
DELAWARE	051202010108	NA-New reach indexed at high resolution		INW0118_T1005	CARMICHAEL DITCH	1.86
DELAWARE	051202010108	NA-New reach indexed at high resolution		INW0118_T1006	CUNNINGHAM DITCH	4.02
RANDOLPH	051202010109	INW0119_T1006	WHITE RIVER	INW0119_01	WHITE RIVER	19.15
DELAWARE	051202010109	INW011A_00	MUD CREEK AND OTHER TRIBUTARIES	INW0119_T1008	MUD CREEK	5.17
RANDOLPH	051202010109	INW011A_T1007	WHITE RIVER	INW0119_01	WHITE RIVER	19.15
RANDOLPH	051202010109	NA-New reach indexed at high resolution		INW0119_01	WHITE RIVER	19.15
DELAWARE	051202010109	NA-New reach indexed at high resolution		INW0119_T1007	WHITE RIVER - UNNAMED TRIBUTARY	2.51
DELAWARE	051202010110	INW011C_00	TRUITT DITCH AND OTHER TRIBUTARYS	INW011A_T1008	MEDFORD DRAIN	3.67
DELAWARE	051202010110	INW011C_T1008	WHITE RIVER	INW011A_01	WHITE RIVER	12.46

COUNTY	12-DIGIT HYDROLOGIC UNIT CODE	2010 AUID (RETIRED)	2010 AU NAME (RETIRED)	2012 AUID	2012 AU NAME	2012 AUID SIZE (MILES)
DELAWARE	051202010110	NA-New reach indexed at high resolution		INW011A_01	WHITE RIVER	12.46
DELAWARE	051202010110	NA-New reach indexed at high resolution		INW011A_T1009	WHITE RIVER - UNNAMED TRIBUTARY	3.28
DELAWARE	051202010111	INW011D_00	MUNCIE CREEK - OTHER TRIBUTARIES	INW011B_T1001	MUNCIE CREEK	7.03
DELAWARE	051202010111	INW011D_T1009	WHITE RIVER	INW011B_01	WHITE RIVER	3.28
DELAWARE	051202010111	NA-New reach indexed at high resolution		INW011B_01	WHITE RIVER	3.28
HENRY	051202010201	INW0121_00	BUCK CREEK-LITTLE BUCK CREEK	INW0121_01	BUCK CREEK	26.22
HENRY	051202010201	NA-New reach indexed at high resolution		INW0121_01	BUCK CREEK	26.22
HENRY	051202010201	NA-New reach indexed at high resolution		INW0121_T1001	LITTLE BUCK CREEK	13.09
HENRY	051202010202	INW0123_00	BELL CREEK-BETHEL BROOK	INW0122_01	BELL CREEK	20.04
HENRY	051202010202	NA-New reach indexed at high resolution		INW0122_01	BELL CREEK	20.04
DELAWARE	051202010203	INW0124_00	BELL CREEK-WILLIAMS DITCH	INW0123_02	BELL CREEK	5.45
DELAWARE	051202010203	INW0124_00	BELL CREEK-WILLIAMS DITCH	INW0123_T1001	WILLIAMS CREEK	8.89
DELAWARE	051202010203	INW0125_00	BELL CREEK-NO NAME CREEK	INW0123_01	NO NAME CREEK	12.08
DELAWARE	051202010203	NA-New reach indexed at high resolution		INW0123_01	NO NAME CREEK	12.08
DELAWARE	051202010203	NA-New reach indexed at high resolution		INW0123_02	BELL CREEK	5.45
DELAWARE	051202010204	INW0122_T1011	Buck Creek	INW0124_01	BUCK CREEK	30.00
DELAWARE	051202010204	INW0126_T1012	BUCK CREEK	INW0124_01	BUCK CREEK	30.00
DELAWARE	051202010204	NA-New reach indexed at high resolution		INW0124_01	BUCK CREEK	30.00
DELAWARE	051202010301	INW0141_00	KILLBUCK CREEK	INW0131_01	KILLBUCK CREEK	7.96
DELAWARE	051202010301	INW0141_T1223	MUD CREEK	INW0131_T1001	MUD CREEK	5.66
DELAWARE	051202010302	INW0143_00	JAKES CREEK-EAGLE BRANCH	INW0132_01	JAKES CREEK	14.30

COUNTY	12-DIGIT HYDROLOGIC UNIT CODE	2010 AUID (RETIRED)	2010 AU NAME (RETIRED)	2012 AUID	2012 AU NAME	2012 AUID SIZE (MILES)
DELAWARE	051202010302	NA-New reach indexed at high resolution		INW0132_01	JAKES CREEK	14.30
DELAWARE	051202010302	NA-New reach indexed at high resolution		INW0132_01A	JAKES CREEK - UNNAMED TRIBUTARY	1.28
DELAWARE	051202010303	INW0142_00	KILLBUCK CREEK-THRUSTON DITCH	INW0133_01	KILLBUCK CREEK	24.31
DELAWARE	051202010303	INW0144_00	KILLBUCK CREEK-PLEASANT RUN CREEK	INW0133_T1001	PLEASANT RUN CREEK	8.58
DELAWARE	051202010303	NA-New reach indexed at high resolution		INW0133_01	KILLBUCK CREEK	24.31
MADISON	051202010304	INW0146_00	LITTLE KILLBUCK CREEK-NELSON BROOK	INW0134_01	LITTLE KILLBUCK CREEK	22.77
MADISON	051202010304	NA-New reach indexed at high resolution		INW0134_01	LITTLE KILLBUCK CREEK	22.77
DELAWARE	051202010305	INW0126_T1010	WHITE RIVER	INW0135_01	WHITE RIVER	12.11
DELAWARE	051202010305	INW0131_00	YORK PRAIRIE CREEK AND OTHER TRIBUTARYS	INW0135_T1001	YORK PRAIRIE CREEK	12.12
DELAWARE	051202010305	INW0131_T1013	WHITE RIVER	INW0135_01	WHITE RIVER	12.11
DELAWARE	051202010305	NA-New reach indexed at high resolution		INW0135_01	WHITE RIVER	12.11
DELAWARE	051202010306	INW0132_00	SHOEMAKER DITCH AND OTHER TRIBUTARYS	INW0136_T1001	SMALL BRANCH	9.08
DELAWARE	051202010306	INW0132_T1014	WHITE RIVER	INW0136_01	WHITE RIVER	9.75
DELAWARE	051202010306	NA-New reach indexed at high resolution		INW0136_01	WHITE RIVER	9.75
DELAWARE	051202010306	NA-New reach indexed at high resolution		INW0136_T1001	SMALL BRANCH	9.08
DELAWARE	051202010306	NA-New reach indexed at high resolution		INW0136_T1001A	SMALL BRANCH - UNNAMED TRIBUTARY	0.01
MADISON	051202010307	INW0145_T1016	KILLBUCK CREEK	INW0137_01	KILLBUCK CREEK	21.42
MADISON	051202010307	INW0147_T1017	Killbuck Creek - to mouth	INW0137_02	KILLBUCK CREEK	5.58
MADISON	051202010307	NA-New reach indexed at high resolution		INW0137_01	KILLBUCK CREEK	21.42
MADISON	051202010307	NA-New reach indexed at high resolution		INW0137_01A	KILLBUCK CREEK - UNNAMED TRIBUTARY	0.29
MADISON	051202010307	NA-New reach indexed at high resolution		INW0137_02	KILLBUCK CREEK	5.58

COUNTY	12-DIGIT HYDROLOGIC UNIT CODE	2010 AUID (RETIRED)	2010 AU NAME (RETIRED)	2012 AUID	2012 AU NAME	2012 AUID SIZE (MILES)
MADISON	051202010308	INW0133_T1015	White River - Chesterfield to Anderson	INW0138_01	WHITE RIVER	15.42
MADISON	051202010308	NA-New reach indexed at high resolution		INW0138_01	WHITE RIVER	15.42
MADISON	051202010309	INW0149_00	INDIAN CREEK (MADISON)	INW0139_01	INDIAN CREEK	9.70
MADISON	051202010310	INW0148_T1018	WHITE RIVER	INW013A_01	WHITE RIVER	10.09
MADISON	051202010310	INW014A_T1019	WHITE RIVER-PERKINSVILLE	INW013A_02	WHITE RIVER	11.86
MADISON	051202010310	NA-New reach indexed at high resolution		INW013A_01	WHITE RIVER	10.09
MADISON	051202010310	NA-New reach indexed at high resolution		INW013A_02	WHITE RIVER	11.86
DELAWARE	051202010401	INW0151_00	PIPE CREEK-YEAGER FINLEY MENARD DITCH	INW0141_01	PIPE CREEK	14.35
DELAWARE	051202010401	NA-New reach indexed at high resolution		INW0141_01	PIPE CREEK	14.35
DELAWARE	051202010401	NA-New reach indexed at high resolution		INW0141_01A	PIPE CREEK - UNNAMED TRIBUTARY	0.84
MADISON	051202010402	INW0152_T1020	PIPE CREEK	INW0142_01	PIPE CREEK	10.26
MADISON	051202010402	NA-New reach indexed at high resolution		INW0142_01	PIPE CREEK	10.26
MADISON	051202010403	INW0155_T1113	MUD CREEK	INW0143_01	MUD CREEK	20.41
MADISON	051202010403	NA-New reach indexed at high resolution		INW0143_01	MUD CREEK	20.41
MADISON	051202010404	INW0153_00	POLECAT CREEK AND OTHER TRIBUTARYS	INW0144_T1001	POLECAT CREEK	7.64
MADISON	051202010404	INW0153_T1021	PIPE CREEK	INW0144_01	PIPE CREEK	10.33
MADISON	051202010404	INW0154_00	PIPE CREEK-ALEXANDRIA CREEK TRIBUTARYS	INW0144_T1002	ALEXANDRIA CREEK	5.74
MADISON	051202010404	INW0154_T1022	PIPE CREEK	INW0144_02	PIPE CREEK	1.01
MADISON	051202010404	NA-New reach indexed at high resolution		INW0144_01	PIPE CREEK	10.33
MADISON	051202010405	INW0156_00	LILLY CREEK AND OTHER TRIBUTARYS	INW0145_T1001	LILLY CREEK	14.13
MADISON	051202010405	INW0156_T1023	PIPE CREEK	INW0145_01	PIPE CREEK	16.24

COUNTY	12-DIGIT HYDROLOGIC UNIT CODE	2010 AUID (RETIRED)	2010 AU NAME (RETIRED)	2012 AUID	2012 AU NAME	2012 AUID SIZE (MILES)
MADISON	051202010405	INW0157_T1024	PIPE CREEK	INW0145_01	PIPE CREEK	16.24
MADISON	051202010405	NA-New reach indexed at high resolution		INW0145_01	PIPE CREEK	16.24
MADISON	051202010406	INW0158_00	SWANFELT DITCH AND OTHER TRIBUTARYS	INW0146_T1001	SWANFELT DITCH	12.76
MADISON	051202010406	INW0158_T1025	PIPE CREEK	INW0146_01	PIPE CREEK	7.47
MADISON	051202010406	NA-New reach indexed at high resolution		INW0146_01	PIPE CREEK	7.47
MADISON	051202010407	INW0159_T1026	PIPE CREEK - Swanfelt Dt to county line	INW0147_01	PIPE CREEK	17.65
MADISON	051202010407	NA-New reach indexed at high resolution		INW0147_01	PIPE CREEK	17.65
MADISON	051202010501	INW0161_00	DUCK CREEK-TODD DITCH	INW0151_01	BIG DUCK CREEK	14.59
MADISON	051202010501	NA-New reach indexed at high resolution		INW0151_01	BIG DUCK CREEK	14.59
MADISON	051202010502	INW0162_00	LITTLE DUCK CREEK BASIN	INW0152_02	LITTLE DUCK CREEK	9.61
MADISON	051202010502	INW0162_T1228	BIG DUCK CREEK	INW0152_01	BIG DUCK CREEK	6.95
MADISON	051202010502	NA-New reach indexed at high resolution		INW0152_01	BIG DUCK CREEK	6.95
MADISON	051202010502	NA-New reach indexed at high resolution		INW0152_02	LITTLE DUCK CREEK	9.61
TIPTON	051202010503	INW0163_00	POLYWOG CREEK	INW0153_T1001	POLYWOG CREEK	24.17
MADISON	051202010503	INW0163_T1029	DUCK CREEK - Ltl Duck Cr to Polywog Cr	INW0153_01	DUCK CREEK	1.27
HAMILTON	051202010504	INW0165_00	BEAR CREEK-WEST FORK BEAR CREEK	INW0154_01	BEAR CREEK	19.61
HAMILTON	051202010505	INW0164_00	LAMBERSON DITCH	INW0155_T1001	LAMBERSON DITCH	5.80
HAMILTON	051202010505	INW0166_T1031	DUCK CREEK	INW0155_01	DUCK CREEK	13.83
HAMILTON	051202010505	INW0166_T1227	LONG BRANCH	INW0155_T1002	LONG BRANCH	5.80
HAMILTON	051202010505	NA-New reach indexed at high resolution		INW0155_01	DUCK CREEK	13.83
TIPTON	051202010602	INW0181_00	COX DITCH-CHRISTY/KIGIN DITCHES	INW0162_01	CICERO CREEK	20.32

COUNTY	12-DIGIT HYDROLOGIC UNIT CODE	2010 AUID (RETIRED)	2010 AU NAME (RETIRED)	2012 AUID	2012 AU NAME	2012 AUID SIZE (MILES)
HAMILTON	051202010602	INW0182_00	PRAIRIE CREEK-REARCE/MCKINZIE DITCHES	INW0161_01	PRAIRIE CREEK	23.55
TIPTON	051202010602	NA-New reach indexed at high resolution		INW0162_01A	CICERO CREEK - UNNAMED TRIBUTARY	0.51
TIPTON	051202010603	INW0183_00	CICERO CREEK-DIXON CREEK-CRUM DITCH	INW0163_01	CICERO CREEK	1.17
TIPTON	051202010603	INW0183_00	CICERO CREEK-DIXON CREEK-CRUM DITCH	INW0163_T1001	DIXON CREEK	13.45
TIPTON	051202010604	INW0184_00	CICERO CREEK-CAMPBELL DITCH	INW0164_01	CICERO CREEK	2.49
TIPTON	051202010604	INW0184_00	CICERO CREEK-CAMPBELL DITCH	INW0164_T1001	CICERO CREEK - UNNAMED TRIBUTARY	1.54
TIPTON	051202010604	INW0184_T1110	BUCK CREEK	INW0164_T1002	BUCK CREEK	15.34
TIPTON	051202010605	INW0185_00	CICERO CREEK-TOBIN DITCH	INW0165_01	CICERO CREEK	9.42
TIPTON	051202010605	INW0185_00	CICERO CREEK-TOBIN DITCH	INW0165_T1001	TOBIN DITCH	5.29
TIPTON	051202010605	INW0186_00	CICERO CREEK-BACON PRAIRIE CR/BUSCHER DT	INW0165_01	CICERO CREEK	9.42
TIPTON	051202010605	INW0186_00	CICERO CREEK-BACON PRAIRIE CR/BUSCHER DT	INW0165_T1003	BUSCHER DITCH	5.07
TIPTON	051202010605	INW0186_T1116	BACON PRAIRIE CREEK	INW0165_T1002	BACON PRAIRIE CREEK	15.62
TIPTON	051202010605	NA-New reach indexed at high resolution		INW0165_01	CICERO CREEK	9.42
TIPTON	051202010605	NA-New reach indexed at high resolution		INW0165_01A	CICERO CREEK - UNNAMED TRIBUTARY	0.61
HAMILTON	051202010606	INW0187_00	CICERO CREEK-WEASEL CREEK	INW0166_01	CICERO CREEK	11.34
HAMILTON	051202010606	INW0187_00	CICERO CREEK-WEASEL CREEK	INW0166_T1001	SLOAN DITCH	3.41
HAMILTON	051202010606	INW0187_00	CICERO CREEK-WEASEL CREEK	INW0166_T1002	WEASEL CREEK	6.85
HAMILTON	051202010606	NA-New reach indexed at high resolution		INW0166_01	CICERO CREEK	11.34
HAMILTON	051202010607	INW0188_00	TETER BRANCH AND OTHER TRIBUTARYS	INW0167_01	LITTLE CICERO CREEK	15.82
HAMILTON	051202010607	INW0188_T1034	LITTLE CICERO CREEK	INW0167_01	LITTLE CICERO CREEK	15.82
HAMILTON	051202010607	INW0188_T1034	LITTLE CICERO CREEK	INW0167_T1001	TETER BRANCH	6.00

COUNTY	12-DIGIT HYDROLOGIC UNIT CODE	2010 AUID (RETIRED)	2010 AU NAME (RETIRED)	2012 AUID	2012 AU NAME	2012 AUID SIZE (MILES)
HAMILTON	051202010607	NA-New reach indexed at high resolution		INW0167_01	LITTLE CICERO CREEK	15.82
HAMILTON	051202010608	INW0189_00	BENNETT DT/TAYLOR CREEK AND OTHER TRIBUTARYS	INW0168_T1001	BENNETT DITCH	2.90
HAMILTON	051202010608	INW0189_00	BENNETT DT/TAYLOR CREEK AND OTHER TRIBUTARYS	INW0168_T1002	TAYLOR CREEK	4.84
HAMILTON	051202010608	INW0189_T1035	LITTLE CICERO CREEK	INW0168_01	LITTLE CICERO CREEK	12.70
HAMILTON	051202010608	NA-New reach indexed at high resolution		INW0168_01	LITTLE CICERO CREEK	12.70
HAMILTON	051202010609	INW018A_00	HINKLE CREEK-JONES DITCH	INW0169_01	HINKLE CREEK	14.00
HAMILTON	051202010609	NA-New reach indexed at high resolution		INW0169_01	HINKLE CREEK	14.00
HAMILTON	051202010609	NA-New reach indexed at high resolution		INW0169_T1001	JONES DITCH	10.37
HAMILTON	051202010610	INW018B_00	MORSE RESERVOIR-BEAR SLIDE CREEK TRIBUTARYS	INW016A_T1001	BEAR SLIDE CREEK	4.16
HAMILTON	051202010610	INW018B_00	MORSE RESERVOIR-BEAR SLIDE CREEK TRIBUTARYS	INW016A_T1002	MORSE RESERVOIR INLET	2.49
HAMILTON	051202010610	INW018B_P1036	MORSE RESERVOIR	INW016A_P1001	MORSE RESERVOIR	16.40
HAMILTON	051202010610	INW018C_00	SLY RUN BASIN	INW016A_T1003	SLY RUN	13.52
HAMILTON	051202010610	INW018C_T1037	CICERO CREEK	INW016A_01	CICERO CREEK	8.40
HAMILTON	051202010610	NA-New reach indexed at high resolution		INW016A_01	CICERO CREEK	8.40
HAMILTON	051202010701	INW0171_T1027	WHITE RIVER - Pipe Cr to Duck Cr	INW0171_01	WHITE RIVER	7.32
HAMILTON	051202010701	INW0172_00	SUGAR RUN AND OTHER TRIBUTARYS	INW0171_T1002	SUGAR RUN	4.25
HAMILTON	051202010701	INW0172_T1032	WHITE RIVER - Duck Cr to Riverwood	INW0171_02	WHITE RIVER	8.13
HAMILTON	051202010701	NA-New reach indexed at high resolution		INW0171_T1001	DYERS CREEK	4.81
HAMILTON	051202010701	NA-New reach indexed at high resolution		INW0171_T1003	WHITE RIVER - UNNAMED TRIBUTARY	2.33
MADISON	051202010702	INW0174_00	STONY CREEK-HEADWATERS	INW0172_01	STONY CREEK	11.37
HAMILTON	051202010703	INW0175_00	STONY CREEK - WILLIAM LOCK DITCH TRIBUTARYS	INW0173_T1001	LOCK DITCH	10.97

COUNTY	12-DIGIT HYDROLOGIC UNIT CODE	2010 AUID (RETIRED)	2010 AU NAME (RETIRED)	2012 AUID	2012 AU NAME	2012 AUID SIZE (MILES)
MADISON	051202010703	INW0175_T1039	STONY CREEK	INW0173_01	STONY CREEK	5.63
MADISON	051202010703	NA-New reach indexed at high resolution		INW0173_01	STONY CREEK	5.63
HAMILTON	051202010704	INW0176_00	WILLIAM LEHR DITCH AND OTHER TRIBUTARYS	INW0174_T1001	LEHR DITCH	3.91
HAMILTON	051202010704	INW0176_T1040	STONY CREEK	INW0174_01	STONY CREEK	13.37
HAMILTON	051202010704	INW0177_00	NORTH TRIB (NOBLESVILLE)	INW0174_T1002	STONY CREEK - UNNAMED TRIBUTARY	1.91
HAMILTON	051202010704	INW0177_T1041	STONY CREEK	INW0174_01	STONY CREEK	13.37
HAMILTON	051202010704	NA-New reach indexed at high resolution		INW0174_01	STONY CREEK	13.37
HAMILTON	051202010705	INW0173_00	MALLORY GRANGER DITCH/ INGERMAN DITCH BASINS	INW0175_T1002	INGERMAN DITCH	3.91
HAMILTON	051202010705	INW0173_00	MALLORY GRANGER DITCH/ INGERMAN DITCH BASINS	INW0175_T1003	MALLORY GRANGER DITCH	4.32
HAMILTON	051202010705	INW0173_T1033	WHITE RIVER	INW0175_01	WHITE RIVER	8.72
HAMILTON	051202010705	INW0191_M1038	WHITE RIVER	INW0175_02	WHITE RIVER	12.32
HAMILTON	051202010705	NA-New reach indexed at high resolution		INW0175_01	WHITE RIVER	8.72
HAMILTON	051202010705	NA-New reach indexed at high resolution		INW0175_02	WHITE RIVER	12.32
HAMILTON	051202010705	NA-New reach indexed at high resolution		INW0175_T1001	WHITE RIVER - UNNAMED TRIBUTARY	3.02
HAMILTON	051202010705	NA-New reach indexed at high resolution		INW0175_T1002A	INGERMAN DITCH - UNNAMED TRIBUTARY	1.24
HAMILTON	051202010705	NA-New reach indexed at high resolution		INW0175_T1003A	MALLORY GRANGER DITCH - UNNAMED TRIBUTARY	0.24
HAMILTON	051202010705	NA-New reach indexed at high resolution		INW0175_T1004	SHOEMAKER DITCH	6.23
HENRY	051202010801	INW01A1_00	FALL CREEK-HONEY CREEK	INW0181_01	FALL CREEK	14.13
HENRY	051202010801	INW01A1_00	FALL CREEK-HONEY CREEK	INW0181_T1001	HONEY CREEK	9.68
HENRY	051202010801	NA-New reach indexed at high resolution		INW0181_01	FALL CREEK	14.13
MADISON	051202010802	INW01A4_00	SLY FORK-BRANDON DITCH	INW0182_01	SLY FORK	16.05

COUNTY	12-DIGIT HYDROLOGIC UNIT CODE	2010 AUID (RETIRED)	2010 AU NAME (RETIRED)	2012 AUID	2012 AU NAME	2012 AUID SIZE (MILES)
MADISON	051202010802	NA-New reach indexed at high resolution		INW0182_01A	SLY FORK - UNNAMED TRIBUTARY	0.43
HENRY	051202010803	INW01A2_00	FALL CREEK-SUGAR CREEK/DEER CREEK	INW0183_01	FALL CREEK	8.68
HENRY	051202010803	INW01A2_00	FALL CREEK-SUGAR CREEK/DEER CREEK	INW0183_T1001	SUGAR CREEK	10.19
HENRY	051202010803	INW01A2_00	FALL CREEK-SUGAR CREEK/DEER CREEK	INW0183_T1002	DEER CREEK	11.17
HENRY	051202010803	INW01A3_00	FALL CREEK-MUD CREEK/LITTLE CREEK TRIBUTARYS	INW0183_01	FALL CREEK	8.68
HENRY	051202010803	INW01A3_00	FALL CREEK-MUD CREEK/LITTLE CREEK TRIBUTARYS	INW0183_T1004	MUD CREEK	6.66
HENRY	051202010803	INW01A3_00	FALL CREEK-MUD CREEK/LITTLE CREEK TRIBUTARYS	INW0183_T1005	LITTLE CREEK	9.37
HENRY	051202010803	NA-New reach indexed at high resolution		INW0183_01	FALL CREEK	8.68
HENRY	051202010803	NA-New reach indexed at high resolution		INW0183_T1003	MECHANICSBURG DRAIN	2.59
MADISON	051202010804	INW01A5_T1043	FALL CREEK	INW0184_01	FALL CREEK	10.60
MADISON	051202010804	INW01A6_00	SPRING BRANCH AND OTHER TRIBUTARYS	INW0184_T1001	SPRING BRANCH	3.13
MADISON	051202010804	INW01A6_T1044	FALL CREEK	INW0184_01	FALL CREEK	10.60
MADISON	051202010804	INW01A7_00	PRAIRIE CREEK (MADISON)	INW0184_T1002	PRAIRIE CREEK	6.97
MADISON	051202010804	NA-New reach indexed at high resolution		INW0184_01	FALL CREEK	10.60
MADISON	051202010804	NA-New reach indexed at high resolution		INW0184_T1003	STANLEY DITCH	2.33
MADISON	051202010805	INW01AA_00	LICK CREEK HEADWATERS (MARKLEVILLE)	INW0185_01	LICK CREEK	21.02
MADISON	051202010805	INW01AA_00	LICK CREEK HEADWATERS (MARKLEVILLE)	INW0185_T1001	CHADWICK DITCH	3.18
MADISON	051202010805	INW01AA_00	LICK CREEK HEADWATERS (MARKLEVILLE)	INW0185_T1002	FORT DITCH	6.21
MADISON	051202010806	INW01A8_00	FOSTER BRANCH	INW0186_01	FOSTER BRANCH	9.62
MADISON	051202010807	INW01AB_00	LICK CREEK-MANIFOLD/MCFADDEN DITCHES	INW0187_01	LICK CREEK	11.77
MADISON	051202010807	NA-New reach indexed at high resolution		INW0187_01	LICK CREEK	11.77

COUNTY	12-DIGIT HYDROLOGIC UNIT CODE	2010 AUID (RETIRED)	2010 AU NAME (RETIRED)	2012 AUID	2012 AU NAME	2012 AUID SIZE (MILES)
HANCOCK	051202010807	NA-New reach indexed at high resolution		INW0187_T1001	MINGLE DITCH	3.40
MADISON	051202010807	NA-New reach indexed at high resolution		INW0187_T1002	MANIFOLD DITCH	1.56
HANCOCK	051202010807	NA-New reach indexed at high resolution		INW0187_T1003	MCFADDEN DITCH	5.58
MADISON	051202010808	INW01A9_T1045	FALL CREEK-PENDLETON TO LICK CREEK	INW0188_01	FALL CREEK	9.25
MADISON	051202010808	INW01A9_T1045	FALL CREEK-PENDLETON TO LICK CREEK	INW0188_02	FALL CREEK	10.05
HANCOCK	051202010808	INW01AC_00	FALL CREEK-FLATFORK CREEK TRIBUTARYS	INW0188_T1001	JACKSON DITCH	9.83
HAMILTON	051202010808	INW01AC_00	FALL CREEK-FLATFORK CREEK TRIBUTARYS	INW0188_T1002	FLATFORK CREEK	5.44
HAMILTON	051202010808	INW01AC_T1046	FALL CREEK	INW0188_03	FALL CREEK	2.14
MADISON	051202010808	NA-New reach indexed at high resolution		INW0188_01	FALL CREEK	9.25
MADISON	051202010808	NA-New reach indexed at high resolution		INW0188_02	FALL CREEK	10.05
HAMILTON	051202010808	NA-New reach indexed at high resolution		INW0188_03	FALL CREEK	2.14
HANCOCK	051202010808	NA-New reach indexed at high resolution		INW0188_T1001	JACKSON DITCH	9.83
HAMILTON	051202010808	NA-New reach indexed at high resolution		INW0188_T1002	FLATFORK CREEK	5.44
HAMILTON	051202010809	INW01AD_00	THORPE CREEK (GEIST RESERVOIR)	INW0189_T1001	THORPE CREEK	7.92
HANCOCK	051202010809	INW01AE_00	DRY BRANCH (GEIST RESERVOIR)	INW0189_T1004	DRY BRANCH	12.31
HAMILTON	051202010809	INW01AF_00	GEIST RESERVOIR-BEE CAMP TRIBUTARYS	INW0189_T1002	BEE CAMP CREEK	3.97
HANCOCK	051202010809	INW01AF_00	GEIST RESERVOIR-BEE CAMP TRIBUTARYS	INW0189_T1003	NORTH FORK	5.84
HAMILTON	051202010809	INW01AF_P1048	GEIST RESERVOIR	INW0189_P1001	GEIST RESERVOIR - ARTIFICIAL PATH	12.34
HAMILTON	051202010809	INW01AF_T1047	FALL CREEK	INW0189_01	FALL CREEK	1.13
HAMILTON	051202010901	INW01B3_00	MUD CREEK-HEADWATERS	INW0191_01	MUD CREEK	24.67
MARION	051202010902	INW01B1_00	INDIAN CREEK-STEELE DITCH	INW0192_01	INDIAN CREEK	9.31

COUNTY	12-DIGIT HYDROLOGIC UNIT CODE	2010 AUID (RETIRED)	2010 AU NAME (RETIRED)	2012 AUID	2012 AU NAME	2012 AUID SIZE (MILES)
HANCOCK	051202010902	INW01B1_00	INDIAN CREEK-STEELE DITCH	INW0192_T1002	STEELE DITCH	9.59
MARION	051202010902	INW01B2_00	INDIAN LAKE/LAWRENCE CREEK	INW0192_02	INDIAN CREEK	6.15
MARION	051202010902	INW01B2_00	INDIAN LAKE/LAWRENCE CREEK	INW0192_03	INDIAN CREEK	0.83
MARION	051202010902	INW01B2_00	INDIAN LAKE/LAWRENCE CREEK	INW0192_P1001	INDIAN LAKE - ARTIFICIAL PATH	0.83
MARION	051202010902	INW01B2_00	INDIAN LAKE/LAWRENCE CREEK	INW0192_T1004	INDIAN BRANCH	2.62
MARION	051202010902	NA-New reach indexed at high resolution		INW0192_01	INDIAN CREEK	9.31
MARION	051202010902	NA-New reach indexed at high resolution		INW0192_02	INDIAN CREEK	6.15
MARION	051202010902	NA-New reach indexed at high resolution		INW0192_T1001	MITTHOEFER DITCH	2.54
HANCOCK	051202010902	NA-New reach indexed at high resolution		INW0192_T1002	STEELE DITCH	9.59
MARION	051202010902	NA-New reach indexed at high resolution		INW0192_T1003	BELLS RUN	5.16
MARION	051202010902	NA-New reach indexed at high resolution		INW0192_T1003A	BELLS RUN - UNNAMED TRIBUTARY	0.43
MARION	051202010903	INW01B4_00	MUD CREEK-SAND CREEK	INW0193_01	MUD CREEK	8.41
HAMILTON	051202010903	INW01B4_00	MUD CREEK-SAND CREEK	INW0193_T1001	SAND CREEK	8.88
HAMILTON	051202010903	NA-New reach indexed at high resolution		INW0193_T1001A	SAND CREEK - UNNAMED TRIBUTARY	0.93
MARION	051202010904	INW01B2_00	INDIAN LAKE/LAWRENCE CREEK	INW0194_T1001	LAWRENCE CREEK	4.49
MARION	051202010904	INW01B2_T1049	FALL CREEK	INW0194_01	FALL CREEK	7.84
MARION	051202010904	INW01B5_T1050	FALL CREEK-DEVON CREEK	INW0194_02	FALL CREEK	10.16
MARION	051202010904	INW01B6_T1051	FALL CREEK	INW0194_03	FALL CREEK	11.40
MARION	051202010904	INW01D2_T1058	INDIANAPOLIS TRIBUTARYS	INW0194_03	FALL CREEK	11.40
MARION	051202010904	NA-New reach indexed at high resolution		INW0194_01	FALL CREEK	7.84
MARION	051202010904	NA-New reach indexed at high resolution		INW0194_02	FALL CREEK	10.16

COUNTY	12-DIGIT HYDROLOGIC UNIT CODE	2010 AUID (RETIRED)	2010 AU NAME (RETIRED)	2012 AUID	2012 AU NAME	2012 AUID SIZE (MILES)
MARION	051202010904	NA-New reach indexed at high resolution		INW0194_02A	FALL CREEK - UNNAMED TRIBUTARY	0.47
MARION	051202010904	NA-New reach indexed at high resolution		INW0194_03A	FALL CREEK - UNNAMED TRIBUTARY	1.23
MARION	051202010904	NA-New reach indexed at high resolution		INW0194_03B	FALL CREEK - UNNAMED TRIBUTARY	0.98
MARION	051202010904	NA-New reach indexed at high resolution		INW0194_T1002	BLUE CREEK	2.98
MARION	051202010904	NA-New reach indexed at high resolution		INW0194_T1003	DEVON CREEK	4.85
HAMILTON	051202011001	INW0193_00	COOL CREEK BASIN	INW01A1_01	COOL CREEK	10.89
HAMILTON	051202011001	INW0193_00	COOL CREEK BASIN	INW01A1_02	COOL CREEK	11.89
HAMILTON	051202011001	INW0193_00	COOL CREEK BASIN	INW01A1_T1001	GRASSY BRANCH	4.25
HAMILTON	051202011001	INW0193_00	COOL CREEK BASIN	INW01A1_T1003	COOL CREEK - UNNAMED TRIBUTARY	3.65
HAMILTON	051202011001	NA-New reach indexed at high resolution		INW01A1_01	COOL CREEK	10.89
HAMILTON	051202011002	INW0192_00	WHITE RIVER-VESTAL DITCH/MICHENER DITCH TRIBUTARYS	INW01A2_T1001	VESTAL DITCH	13.79
HAMILTON	051202011002	INW0192_M1052	WHITE RIVER	INW01A2_01	WHITE RIVER	5.11
HAMILTON	051202011002	NA-New reach indexed at high resolution		INW01A2_T1002	MITCHENER DITCH	5.09
HAMILTON	051202011003	INW0194_00	CARMEL CREEK AND OTHER TRIBUTARYS	INW01A3_T1001	CHEENEY CREEK	4.67
HAMILTON	051202011003	INW0194_00	CARMEL CREEK AND OTHER TRIBUTARYS	INW01A3_T1004	CARMEL CREEK	6.42
HAMILTON	051202011003	INW0194_M1053	WHITE RIVER	INW01A3_01	WHITE RIVER	7.61
HAMILTON	051202011003	NA-New reach indexed at high resolution		INW01A3_01	WHITE RIVER	7.61
HAMILTON	051202011003	NA-New reach indexed at high resolution		INW01A3_01A	WHITE RIVER - UNNAMED TRIBUTARY WHITE RIVER - UNNAMED TRIBUTARY	1.54
HAMILTON	051202011003	NA-New reach indexed at high resolution		INW01A3_T1002	HEATH DITCH	3.18
MARION	051202011003	NA-New reach indexed at high resolution		INW01A3_T1003	BEHNER BROOK	3.30
HAMILTON	051202011004	INW0196_00	WILLIAMS CREEK	INW01A4_01	WILLIAMS CREEK	18.98

COUNTY	12-DIGIT HYDROLOGIC UNIT CODE	2010 AUID (RETIRED)	2010 AU NAME (RETIRED)	2012 AUID	2012 AU NAME	2012 AUID SIZE (MILES)
MARION	051202011004	INW0196_00	WILLIAMS CREEK	INW01A4_02	WILLIAMS CREEK	7.77
HAMILTON	051202011004	INW0196_00	WILLIAMS CREEK	INW01A4_T1001	SPRING MILL RUN	4.76
MARION	051202011004	NA-New reach indexed at high resolution		INW01A4_02A	WILLIAMS CREEK	0.30
MARION	051202011005	INW0197_00	CROOKED CREEK (MARION)	INW01A5_01	CROOKED CREEK	6.91
MARION	051202011005	INW0197_00	CROOKED CREEK (MARION)	INW01A5_02	CROOKED CREEK	11.15
MARION	051202011005	INW0197_00	CROOKED CREEK (MARION)	INW01A5_T1001	PAYNE BRANCH	4.37
MARION	051202011005	NA-New reach indexed at high resolution		INW01A5_T1002	HOWARD JOHNSON DITCH	3.14
MARION	051202011006	INW0195_M1054	WHITE RIVER-HAVERSTICK CREEK/HOWLAND DITCH TRIBUTARYS	INW01A6_01	WHITE RIVER	11.97
MARION	051202011006	INW0198_M1055	WHITE RIVER	INW01A6_02	WHITE RIVER	13.22
MARION	051202011006	INW0198_T1056	BROADRIPPLE TRIBUTARYS	INW01A6_T1002	BROADRIPPLE TRIBUTARY	6.30
HAMILTON	051202011006	NA-New reach indexed at high resolution		INW01A6_01A	WHITE RIVER - UNNAMED TRIBUTARY	0.28
MARION	051202011006	NA-New reach indexed at high resolution		INW01A6_01B	WHITE RIVER - UNNAMED TRIBUTARY	0.19
MARION	051202011006	NA-New reach indexed at high resolution		INW01A6_01C	WHITE RIVER - UNNAMED TRIBUTARY	0.99
MARION	051202011006	NA-New reach indexed at high resolution		INW01A6_02	WHITE RIVER	13.22
MARION	051202011006	NA-New reach indexed at high resolution		INW01A6_T1001	DRY RUN	17.01
BOONE	051202011101	INW01C1_T1064	EAGLE CREEK	INW01B1_01	EAGLE CREEK	18.18
BOONE	051202011102	INW01C4_00	MOUNTS RUN-NEESE DITCH	INW01B2_01	MOUNTS RUN	25.07
BOONE	051202011103	INW01C2_00	KREAGER DITCH AND OTHER TRIBUTARYS	INW01B3_T1001	KREAGER DITCH	5.72
BOONE	051202011103	INW01C2_T1065	EAGLE CREEK	INW01B3_01	EAGLE CREEK	14.14
BOONE	051202011103	INW01C3_00	FINLEY CREEK AND OTHER TRIBUTARYS	INW01B3_T1002	FINLEY CREEK	9.58
HAMILTON	051202011104	INW01C6_00	LITTLE EAGLE BRANCH-HEADWATERS	INW01B4_01	LITTLE EAGLE CREEK	16.71

COUNTY	12-DIGIT HYDROLOGIC UNIT CODE	2010 AUID (RETIRED)	2010 AU NAME (RETIRED)	2012 AUID	2012 AU NAME	2012 AUID SIZE (MILES)
BOONE	051202011104	INW01C7_00	LITTLE EAGLE BRANCH-WOODRUFF BRANCH	INW01B4_02	LITTLE EAGLE CREEK	13.42
HAMILTON	051202011104	INW01C7_00	LITTLE EAGLE BRANCH-WOODRUFF BRANCH	INW01B4_T1001	WOODRUFF BRANCH	6.20
HAMILTON	051202011104	NA-New reach indexed at high resolution		INW01B4_01	LITTLE EAGLE CREEK	16.71
BOONE	051202011104	NA-New reach indexed at high resolution		INW01B4_02A	LITTLE EAGLE CREEK	0.31
BOONE	051202011105	INW01C5_00	JACKSON RUN AND OTHER TRIBUTARYS	INW01B5_T1001	LENOX DITCH	4.32
BOONE	051202011105	INW01C5_00	JACKSON RUN AND OTHER TRIBUTARYS	INW01B5_T1002	HOLLIDAY CREEK	2.57
BOONE	051202011105	INW01C5_00	JACKSON RUN AND OTHER TRIBUTARYS	INW01B5_T1003	JACKSON RUN	7.79
BOONE	051202011105	INW01C5_T1067	EAGLE CREEK	INW01B5_01	EAGLE CREEK	13.14
BOONE	051202011105	NA-New reach indexed at high resolution		INW01B5_01	EAGLE CREEK	13.14
BOONE	051202011105	NA-New reach indexed at high resolution		INW01B5_01A	EAGLE CREEK - UNNAMED TRIBUTARY	0.51
BOONE	051202011106	INW01C9_00	FISHBACK CREEK (EAGLE CREEK RESERVOIR)	INW01B6_01	FISHBACK CREEK	15.06
MARION	051202011106	INW01C9_00	FISHBACK CREEK (EAGLE CREEK RESERVOIR)	INW01B6_02	FISHBACK CREEK	15.97
MARION	051202011106	NA-New reach indexed at high resolution		INW01B6_02	FISHBACK CREEK	15.97
BOONE	051202011106	NA-New reach indexed at high resolution		INW01B6_02A	FISHBACK CREEK - UNNAMED TRIBUTARY	0.60
BOONE	051202011107	INW018C_00	SLY RUN BASIN	INW01B7_T1002	IRISHMAN RUN	7.21
HAMILTON	051202011107	INW01C8_00	LONG BRANCH/IRISHMAN RUN AND OTHER TRIBUTARYS	INW01B7_T1001	LONG BRANCH	3.96
BOONE	051202011107	INW01C8_T1068	EAGLE CREEK	INW01B7_01	EAGLE CREEK	5.25
MARION	051202011107	INW01C8_T1068	EAGLE CREEK	INW01B7_02	EAGLE CREEK	12.83
MARION	051202011107	NA-New reach indexed at high resolution		INW01B7_02A	EAGLE CREEK - UNNAMED TRIBUTARY	0.72
HAMILTON	051202011107	NA-New reach indexed at high resolution		INW01B7_T1001A	LONG BRANCH - UNNAMED TRIBUTARY	0.48
HENDRICKS	051202011108	INW01CA_00	SCHOOL BRANCH	INW01B8_T1009	SCHOOL BRANCH	10.92

COUNTY	12-DIGIT HYDROLOGIC UNIT CODE	2010 AUID (RETIRED)	2010 AU NAME (RETIRED)	2012 AUID	2012 AU NAME	2012 AUID SIZE (MILES)
MARION	051202011108	INW01CA_P1069	EAGLE CREEK RESERVOIR	INW01B8_P1001	EAGLE CREEK RESERVOIR - ARTIFICIAL PATH	6.70
MARION	051202011108	NA-New reach indexed at high resolution		INW01B8_P1001	EAGLE CREEK RESERVOIR - ARTIFICIAL PATH	6.70
MARION	051202011108	NA-New reach indexed at high resolution		INW01B8_T1001	BUSHS RUN	3.04
HENDRICKS	051202011108	NA-New reach indexed at high resolution		INW01B8_T1002	CREST BRANCH	3.05
MARION	051202011108	NA-New reach indexed at high resolution		INW01B8_T1003	EAGLE CREST BRANCH	2.49
MARION	051202011108	NA-New reach indexed at high resolution		INW01B8_T1004	HILL CREEK	0.93
MARION	051202011108	NA-New reach indexed at high resolution		INW01B8_T1005	LILLY CREEK	2.17
MARION	051202011108	NA-New reach indexed at high resolution		INW01B8_T1006	DELONG CREEK	2.08
MARION	051202011108	NA-New reach indexed at high resolution		INW01B8_T1007	DANDY CREEK	1.01
MARION	051202011108	NA-New reach indexed at high resolution		INW01B8_T1008	WOOD BRANCH	1.45
MARION	051202011109	INW01CC_00	LITTLE EAGLE CREEK-GUION CREEK	INW01B9_01	LITTLE EAGLE CREEK	14.43
MARION	051202011109	INW01CC_00	LITTLE EAGLE CREEK-GUION CREEK	INW01B9_02	LITTLE EAGLE CREEK	14.02
MARION	051202011109	INW01CC_00	LITTLE EAGLE CREEK-GUION CREEK	INW01B9_T1001	GUION CREEK	7.27
MARION	051202011109	INW01CD_00	LITTLE EAGLE CREEK-FALCON CREEK/DRY RUN	INW01B9_02	LITTLE EAGLE CREEK	14.02
MARION	051202011109	NA-New reach indexed at high resolution		INW01B9_02	LITTLE EAGLE CREEK	14.02
MARION	051202011109	NA-New reach indexed at high resolution		INW01B9_T1002	DRY RUN	8.81
MARION	051202011109	NA-New reach indexed at high resolution		INW01B9_T1002A	DRY RUN - UNNAMED TRIBUTARY	0.93
MARION	051202011110	INW01CB_T1071	EAGLE CREEK-DAM TO LITTLE EAGLE CREEK	INW01BA_01	EAGLE CREEK	11.67
MARION	051202011110	INW01CE_T1072	EAGLE CREEK-NEELD DITCH/BLUE LAKE	INW01BA_02	EAGLE CREEK	3.68
MARION	051202011110	NA-New reach indexed at high resolution		INW01BA_01	EAGLE CREEK	11.67
MARION	051202011110	NA-New reach indexed at high resolution		INW01BA_01A	EAGLE CREEK - UNNAMED TRIBUTARY	1.13

COUNTY	12-DIGIT HYDROLOGIC UNIT CODE	2010 AUID (RETIRED)	2010 AU NAME (RETIRED)	2012 AUID	2012 AU NAME	2012 AUID SIZE (MILES)
MARION	051202011110	NA-New reach indexed at high resolution		INW01BA_T1001	MARIO CREEK	3.78
MARION	051202011110	NA-New reach indexed at high resolution		INW01BA_T1002	UNION CREEK	0.96
MARION	051202011110	NA-New reach indexed at high resolution		INW01BA_T1003	FARLEY CREEK	2.71
MARION	051202011110	NA-New reach indexed at high resolution		INW01BA_T1004	MILL RUN	1.34
MARION	051202011110	NA-New reach indexed at high resolution		INW01BA_T1005	LYNN CREEK	3.42
MARION	051202011110	NA-New reach indexed at high resolution		INW01BA_T1007	NEELD DITCH	3.70
MARION	051202011201	INW01D1_T1061	POQUES RUN	INW01C1_T1001	POGUES RUN	11.42
MARION	051202011201	INW01D2_M1059	WHITE RIVER	INW01C1_01	WHITE RIVER	2.66
MARION	051202011202	INW01D3_T1062	PLEASANT RUN	INW01C2_01	PLEASANT RUN	12.12
MARION	051202011202	INW01D3_T1062	PLEASANT RUN	INW01C2_02	PLEASANT RUN	9.68
MARION	051202011202	INW01D4_T1063	PLEASANT RUN	INW01C2_02	PLEASANT RUN	9.68
MARION	051202011202	INW01D4_T1119	BEAN CREEK	INW01C2_T1001	BEAN CREEK	6.92
MARION	051202011202	NA-New reach indexed at high resolution		INW01C2_01A	PLEASANT RUN - UNNAMED TRIBUTARY	0.19
MARION	051202011202	NA-New reach indexed at high resolution		INW01C2_02	PLEASANT RUN	9.68
MARION	051202011202	NA-New reach indexed at high resolution		INW01C2_02A	PLEASANT RUN - NNAMED TRIBUTARY	1.28
MARION	051202011202	NA-New reach indexed at high resolution		INW01C2_T1001A	BEAN CREEK - UNNAMED TRIBUTARY	0.76
MARION	051202011203	INW01D5_00	LICK CREEK HEADWATERS (BEECH GROVE)	INW01C3_01	LICK CREEK	14.71
MARION	051202011203	INW01D6_00	LICK CREEK-BEECH CREEK	INW01C3_02	LICK CREEK	12.91
MARION	051202011203	INW01D6_00	LICK CREEK-BEECH CREEK	INW01C3_T1002	BEECH CREEK	8.02
MARION	051202011203	NA-New reach indexed at high resolution		INW01C3_01A	LICK CREEK - UNNAMED TRIBUTARY	1.30
MARION	051202011203	NA-New reach indexed at high resolution		INW01C3_T1001	FISHER CREEK	4.40

COUNTY	12-DIGIT HYDROLOGIC UNIT CODE	2010 AUID (RETIRED)	2010 AU NAME (RETIRED)	2012 AUID	2012 AU NAME	2012 AUID SIZE (MILES)
MARION	051202011204	INW01D9_00	LITTLE BUCK CREEK (SOUTHPORT)	INW01C4_01	LITTLE BUCK CREEK	25.53
MARION	051202011204	NA-New reach indexed at high resolution		INW01C4_01A	LITTLE BUCK CREEK - UNNAMED TRIBUTARY	0.63
MARION	051202011204	NA-New reach indexed at high resolution		INW01C4_T1001	HARTING DITCH	2.92
MARION	051202011204	NA-New reach indexed at high resolution		INW01C4_T1002	DERBYSHIRE CREEK	3.83
MARION	051202011205	INW01D4_M1060	WHITE RIVER	INW01C5_01	WHITE RIVER	3.87
MARION	051202011205	INW01D7_T1073	STATE DITCH	INW01C5_T1003	STATE DITCH	13.59
MARION	051202011205	INW01D8_M1076	WHITE RIVER	INW01C5_02	WHITE RIVER	7.88
MARION	051202011205	INW01D8_T1074	DOLLAR HIDE CREEK	INW01C4_T1005	DOLLAR HIDE CREEK	7.44
MARION	051202011205	INW01DA_M1077	WHITE RIVER-MANN CREEK/HARNESS DITCH	INW01C5_03	WHITE RIVER	4.91
MARION	051202011205	INW01DA_M1077	WHITE RIVER-MANN CREEK/HARNESS DITCH	INW01C5_T1001	HIGHLAND CREEK	3.58
MARION	051202011205	NA-New reach indexed at high resolution		INW01C5_02A	WHITE RIVER - UNNAMED TRIBUTARY	0.46
MARION	051202011205	NA-New reach indexed at high resolution		INW01C5_T1002	HAUEISEN DITCH	6.55
MARION	051202011205	NA-New reach indexed at high resolution		INW01C5_T1003A	STATE DITCH	0.62
MARION	051202011205	NA-New reach indexed at high resolution		INW01C5_T1006	MANN CREEK	4.09
MARION	051202011205	NA-New reach indexed at high resolution		INW01C5_T1007	SWAMP CREEK	2.85
MARION	051202011205	NA-New reach indexed at high resolution		INW01C5_T1008	HARNESS DITCH	9.09
MARION	051202011206	INW01DB_00	PLEASANT RUN CREEK-BUFFALO CREEK	INW01C6_01	PLEASANT RUN CREEK	4.64
JOHNSON	051202011206	INW01DB_00	PLEASANT RUN CREEK-BUFFALO CREEK	INW01C6_02	PLEASANT RUN CREEK	16.02
JOHNSON	051202011206	inw01db_00	PLEASANT RUN CREEK-BUFFALO CREEK	INW01C6_T1001	PLEASANT CREEK	5.02
MARION	051202011206	INW01DB_00	PLEASANT RUN CREEK-BUFFALO CREEK	INW01C6_T1002	BUFFALO CREEK	7.26
JOHNSON	051202011206	NA-New reach indexed at high resolution		INW01C6_02	PLEASANT RUN CREEK	16.02

COUNTY	12-DIGIT HYDROLOGIC UNIT CODE	2010 AUID (RETIRED)	2010 AU NAME (RETIRED)	2012 AUID	2012 AU NAME	2012 AUID SIZE (MILES)
HENDRICKS	051202011301	INW01F3_00	WEST FORK WHITE LICK CREEK-HUGHES BRANCH	INW01D1_01	WHITE LICK CREEK, WEST FORK	16.16
HENDRICKS	051202011301	INW01F3_00	WEST FORK WHITE LICK CREEK-HUGHES BRANCH	INW01D1_T1001	KEENEY DITCH	5.76
HENDRICKS	051202011301	INW01F3_00	WEST FORK WHITE LICK CREEK-HUGHES BRANCH	INW01D1_T1003	HUGHES BRANCH	7.22
HENDRICKS	051202011301	NA-New reach indexed at high resolution		INW01D1_T1002	WHITE LICK CREEK, WEST FORK - UNNAMED TRIBUTARY	2.83
BOONE	051202011302	INW01F1_00	WHILEY THOMPSON DITCH	INW01D2_T1001	ETTER DITCH	6.49
BOONE	051202011302	INW01F1_00	WHILEY THOMPSON DITCH	INW01D2_T1002	WILEY THOMPSON DITCH	7.02
BOONE	051202011302	INW01F1_T1083	WHITE LICK CREEK	INW01D2_01	WHITE LICK CREEK	10.03
HENDRICKS	051202011302	INW01F2_00	BEAMAN DITCH	INW01D2_T1003	BEAMAN DITCH	4.95
HENDRICKS	051202011302	INW01F2_T1084	WHITE LICK CREEK	INW01D2_02	WHITE LICK CREEK	14.05
HENDRICKS	051202011303	INW01F4_00	TILDEN	INW01D3_T1003	WHITE LICK CREEK - UNNAMED TRIBUTARY	7.00
HENDRICKS	051202011303	INW01F4_00	TILDEN	INW01D3_T1004	WHITE LICK CREEK - UNNAMED TRIBUTARY	4.52
HENDRICKS	051202011303	INW01F4_T1085	WHITE LICK CREEK	INW01D3_01	WHITE LICK CREEK	16.19
HENDRICKS	051202011303	INW01F5_00	WHITE LICK CREEK-ABNER CREEK	INW01D3_T1006	ABNER CREEK	22.45
HENDRICKS	051202011303	INW01F5_T1086	WHITE LICK CREEK	INW01D3_02	WHITE LICK CREEK	4.78
HENDRICKS	051202011303	NA-New reach indexed at high resolution		INW01D3_T1001	WHITE LICK CREEK - UNNAMED TRIBUTARY	1.92
HENDRICKS	051202011303	NA-New reach indexed at high resolution		INW01D3_T1002	WHITE LICK CREEK - UNNAMED TRIBUTARY	5.06
HENDRICKS	051202011303	NA-New reach indexed at high resolution		INW01D3_T1005	WHITE LICK CREEK - UNNAMED TRIBUTARY	2.13
HENDRICKS	051202011304	INW01F8_00	WEST FORK WHITE LICK CREEK-HEADWATERS	INW01D4_01	WHITE LICK CREEK, WEST FORK	16.71
HENDRICKS	051202011304	INW01F9_00	WEST FORK WHITE LICK CREEK-THOMPSON CREEK	INW01D4_02	WHITE LICK CREEK, WEST FORK	15.98
HENDRICKS	051202011304	INW01F9_00	WEST FORK WHITE LICK CREEK-THOMPSON CREEK	INW01D4_T1001	WHITE LICK CREEK, WEST FORK - UNNAMED TRIBUTARY	9.15
HENDRICKS	051202011304	NA-New reach indexed at high resolution		INW01D4_02	WHITE LICK CREEK, WEST FORK	15.98

COUNTY	12-DIGIT HYDROLOGIC UNIT CODE	2010 AUID (RETIRED)	2010 AU NAME (RETIRED)	2012 AUID	2012 AU NAME	2012 AUID SIZE (MILES)
HENDRICKS	051202011305	INW01FA_T1223	COSNER BRANCH	INW01D5_T1001	COSNER BRANCH	9.16
HENDRICKS	051202011305	INW01FA_T1224	WEST FORK WHITE LICK CREEK	INW01D5_01	WHITE LICK CREEK	39.50
HENDRICKS	051202011305	INW01FB_00	WEST FORK WHITE LICK CREEK-MAIN STEM	INW01D5_02	WHITE LICK CREEK	21.76
HENDRICKS	051202011305	NA-New reach indexed at high resolution		INW01D5_T1002	WHITE LICK CREEK - UNNAMED TRIBUTARY	4.48
HENDRICKS	051202011306	INW01F6_00	CLARKS CREEK	INW01D6_T1001	CLARKS CREEK	17.45
HENDRICKS	051202011306	INW01F6_00	CLARKS CREEK	INW01D6_T1002	GEORGE CREEK	2.63
HENDRICKS	051202011306	INW01F7_T1087	WHITE LICK CREEK-PLAINFIELD	INW01D6_01	WHITE LICK CREEK	15.78
HENDRICKS	051202011306	INW01F7_T1087	WHITE LICK CREEK-PLAINFIELD	INW01D6_02	WHITE LICK CREEK	4.73
HENDRICKS	051202011306	NA-New reach indexed at high resolution		INW01D6_01	WHITE LICK CREEK	15.78
HENDRICKS	051202011306	NA-New reach indexed at high resolution		INW01D6_02	WHITE LICK CREEK	4.73
HENDRICKS	051202011307	INW01FC_00	MCCRACKEN CREEK	INW01D7_01	MCCRACKEN CREEK	20.69
MORGAN	051202011307	INW01FC_00	MCCRACKEN CREEK	INW01D7_02	MCCRACKEN CREEK	9.22
HENDRICKS	051202011307	INW01FC_00	MCCRACKEN CREEK	INW01D7_T1001	MCCRACKEN CREEK - UNNAMED TRIBUTARY	11.58
HENDRICKS	051202011308	INW01FE_00	EAST FORK WHITE LICK CREEK-HEADWATERS AND OTHER TRIBUTARYS	INW01D8_T1002	AVON CREEK	4.65
HENDRICKS	051202011308	INW01FE_T1107	EAST FORK WHITE LICK CREEK	INW01D8_01	WHITE LICK CREEK, EAST FORK	11.07
MARION	051202011308	INW01FE_T1107	EAST FORK WHITE LICK CREEK	INW01D8_02	WHITE LICK CREEK, EAST FORK	11.73
MARION	051202011308	NA-New reach indexed at high resolution		INW01D8_02A	WHITE LICK CREEK, EAST FORK - UNNAMED TRIBUTARY	0.65
HENDRICKS	051202011308	NA-New reach indexed at high resolution		INW01D8_T1001	COX DITCH	5.47
HENDRICKS	051202011308	NA-New reach indexed at high resolution		INW01D8_T1003	SALEM CREEK	2.74
MARION	051202011309	INW01FF_00	EAST FORK WHITE LICK CREEK-STERLING RUN	INW01D9_T1001	STERLING RUN	4.06
HENDRICKS	051202011309	INW01FF_T1108	EAST FORK WHITE LICK CREEK	INW01D9_01	WHITE LICK CREEK, EAST FORK	15.86

COUNTY	12-DIGIT HYDROLOGIC UNIT CODE	2010 AUID (RETIRED)	2010 AU NAME (RETIRED)	2012 AUID	2012 AU NAME	2012 AUID SIZE (MILES)
MORGAN	051202011309	INW01FG_00	EAST FORK WHITE LICK CREEK-SILON CREEK	INW01D9_T1002	SILON CREEK	6.85
HENDRICKS	051202011309	INW01FG_T1109	EAST FORK WHITE LICK CREEK	INW01D9_02	WHITE LICK CREEK, EAST FORK	23.44
MORGAN	051202011309	NA-New reach indexed at high resolution		INW01D9_T1002	SILON CREEK	6.85
MORGAN	051202011310	INW01FD_T1089	WHITE LICK CREEK-MOORSEVILLE	INW01DA_01	WHITE LICK CREEK	6.07
MORGAN	051202011310	INW01FH_00	ORCHARD CREEK	INW01DA_T1004	ORCHARD CREEK	22.32
MORGAN	051202011310	INW01FH_T1090	WHITE LICK CREEK	INW01DA_02	WHITE LICK CREEK	16.54
MORGAN	051202011310	INW01FJ_00	MONICAL BRANCH	INW01DA_T1005	MONICAL BRANCH	13.79
MORGAN	051202011310	INW01FJ_T1091	WHITE LICK CREEK	INW01DA_03	WHITE LICK CREEK	7.12
MORGAN	051202011310	NA-New reach indexed at high resolution		INW01DA_03A	WHITE LICK CREEK - UNNAMED TRIBUTARY	1.85
MORGAN	051202011310	NA-New reach indexed at high resolution		INW01DA_T1001	WHITE LICK CREEK - UNNAMED TRIBUTARY	2.17
MORGAN	051202011310	NA-New reach indexed at high resolution		INW01DA_T1002	WHITE LICK CREEK - UNNAMED TRIBUTARY	3.78
MORGAN	051202011310	NA-New reach indexed at high resolution		INW01DA_T1003	WHITE LICK CREEK - UNNAMED TRIBUTARY	2.08
MORGAN	051202011310	NA-New reach indexed at high resolution		INW01DA_T1004	ORCHARD CREEK	22.32
JOHNSON	051202011401	INW01E1_00	TURKEY PEN CREEK	INW01E1_T1001	TURKEY PEN CREEK	5.39
JOHNSON	051202011401	INW01E1_00	TURKEY PEN CREEK	INW01E1_T1002	MESSERSMITH CREEK	4.25
JOHNSON	051202011401	INW01E1_T1078	HONEY CREEK	INW01E1_01	HONEY CREEK	12.01
JOHNSON	051202011401	INW01E1_T1078	HONEY CREEK	INW01E1_02	HONEY CREEK	2.70
MARION	051202011402	INW01E2_00	GOOSE CREEK-QUACK BRANCH	INW01E2_T1001	GOOSE CREEK	16.29
MORGAN	051202011402	INW01E2_00	GOOSE CREEK-QUACK BRANCH	INW01E2_T1002	PROSPECT BRANCH	6.56
JOHNSON	051202011402	INW01E3_00	NORTH BLUFF/BLUFF CREEKS	INW01E2_T1003	NORTH BLUFF CREEK	10.35
JOHNSON	051202011402	INW01E3_00	NORTH BLUFF/BLUFF CREEKS	INW01E2_T1004	BLUFF CREEK	8.23

COUNTY	12-DIGIT HYDROLOGIC UNIT CODE	2010 AUID (RETIRED)	2010 AU NAME (RETIRED)	2012 AUID	2012 AU NAME	2012 AUID SIZE (MILES)
JOHNSON	051202011402	INW01E3_M1079	WHITE RIVER	INW01E2_01	WHITE RIVER	6.99
MORGAN	051202011402	INW01E3_M1079	WHITE RIVER	INW01E2_02	WHITE RIVER	4.51
JOHNSON	051202011402	NA-New reach indexed at high resolution		INW01E2_T1004	BLUFF CREEK	8.23
JOHNSON	051202011403	INW01E5_00	CROOKED CREEK-BANTA CREEK	INW01E3_01	CROOKED CREEK	16.56
MORGAN	051202011403	INW01E5_00	CROOKED CREEK-BANTA CREEK	INW01E3_02	CROOKED CREEK	9.07
JOHNSON	051202011404	INW01E9_00	SOUTH PRONG STOTTS CREEK-HEADWATERS	INW01E4_01	STOTTS CREEK, SOUTH PRONG	22.63
JOHNSON	051202011404	INW01EA_00	KASTS CREEK	INW01E4_T1002	KOOTS FORK	10.34
MORGAN	051202011404	INW01EA_T1122	SOUTH PRONG STOTTS CREEK	INW01E4_02	STOTTS PRONG, SOUTH FORK	25.48
MORGAN	051202011404	INW01EB_00	LOST CREEK	INW01E4_T1003	LOST CREEK	12.04
MORGAN	051202011404	INW01EB_T1123	SOUTH PRONG STOTTS CREEK	INW01E4_02	STOTTS PRONG, SOUTH FORK	25.48
MORGAN	051202011404	NA-New reach indexed at high resolution		INW01E4_02	STOTTS PRONG, SOUTH FORK	25.48
JOHNSON	051202011404	NA-New reach indexed at high resolution		INW01E4_T1001	STOTTS CREEK, SOUTH PRONG - ARTIFICIAL PATH	5.08
MORGAN	051202011404	NA-New reach indexed at high resolution		INW01E4_T1004	BUCK CREEK	8.86
JOHNSON	051202011405	INW01E7_01	NORTH PRONG STOTTS CREEK (DOWNSTREAM OF LMTD USE	INW01E5_T1002	STOTTS CREEK, NORTH PRONG	16.16
JOHNSON	051202011405	INW01E7_T1115	NORTH PRONG STOTTS CREEK (LMTD USE WATERS)	INW01E5_T1001	STOTTS CREEK, NORTH PRONG	4.66
MORGAN	051202011405	INW01E8_00	HENDERSON CREEK	INW01E5_T1003	HENDERSON CREEK	12.72
MORGAN	051202011405	INW01E8_T1121	NORTH PRONG STOTTS CREEK	INW01E5_T1004	STOTTS CREEK, NORTH PRONG	9.58
MORGAN	051202011405	INW01EC_00	STOTTS CREEK-EXCHANGE	INW01E5_01	STOTTS CREEK	10.75
MORGAN	051202011405	NA-New reach indexed at high resolution		INW01E5_T1004	STOTTS CREEK, NORTH PRONG	9.58
MORGAN	051202011406	INW01EE_00	CLEAR CREEK-EAST/WEST/GRASSY FORKS	INW01E6_01	CLEAR CREEK	3.52
MORGAN	051202011406	INW01EE_00	CLEAR CREEK-EAST/WEST/GRASSY FORKS	INW01E6_T1001	CLEAR CREEK, EAST FORK	19.74

COUNTY	12-DIGIT HYDROLOGIC UNIT CODE	2010 AUID (RETIRED)	2010 AU NAME (RETIRED)	2012 AUID	2012 AU NAME	2012 AUID SIZE (MILES)
MORGAN	051202011406	INW01EE_00	CLEAR CREEK-EAST/WEST/GRASSY FORKS	INW01E6_T1002	CLEAR CREEK, WEST FORK	17.16
MORGAN	051202011406	INW01EE_00	CLEAR CREEK-EAST/WEST/GRASSY FORKS	INW01E6_T1003	GRASSY FORK	9.38
MORGAN	051202011406	NA-New reach indexed at high resolution		INW01E6_T1001A	CLEAR CREEK, EAST FORK - UNNAMED TRIBUTARY	0.52
MORGAN	051202011406	NA-New reach indexed at high resolution		INW01E6_T1002A	CLEAR CREEK, WEST FORK - UNNAMED TRIBUTARY	0.57
MORGAN	051202011406	NA-New reach indexed at high resolution		INW01E6_T1003A	GRASSY FORK - UNNAMED TRIBUTARY	0.52
MORGAN	051202011407	INW01E4_00	SINKING CREEK	INW01E7_T1001	SINKING CREEK	11.75
MORGAN	051202011407	INW01E4_M1080	WHITE RIVER	INW01E7_02	WHITE RIVER	18.18
MORGAN	051202011407	INW01E6_00	NORTH TRIB(CENTENARY CHURCH)	INW01E7_T1002	WHITE RIVER - UNNAMED TRIBUTARY	7.86
MORGAN	051202011407	INW01E6_M1081	WHITE RIVER	INW01E7_02	WHITE RIVER	18.18
MORGAN	051202011407	INW01ED_M1082	WHITE RIVER-HENDERSON BRIDGE	INW01E7_03	WHITE RIVER	4.84
MORGAN	051202011407	NA-New reach indexed at high resolution		INW01E7_02	WHITE RIVER	18.18
MORGAN	051202011407	NA-New reach indexed at high resolution		INW01E7_02A	WHITE RIVER - UNNAMED TRIBUTARY	0.67
MORGAN	051202011407	NA-New reach indexed at high resolution		INW01E7_03	WHITE RIVER	4.84
MORGAN	051202011407	NA-New reach indexed at high resolution		INW01E7_03A	WHITE RIVER - UNNAMED TRIBUTARY	3.01
MORGAN	051202011501	INW01G2_00	SYCAMORE CREEK	INW01F1_01	SYCAMORE CREEK	9.12
MORGAN	051202011501	INW01G2_00	SYCAMORE CREEK	INW01F1_02	SYCAMORE CREEK	13.19
MORGAN	051202011501	INW01G2_00	SYCAMORE CREEK	INW01F1_03	SYCAMORE CREEK	1.86
MORGAN	051202011501	INW01G2_00	SYCAMORE CREEK	INW01F1_P1001	OLD SWIMMIN HOLE LAKE - ARTIFICIAL PATH	1.80
MORGAN	051202011501	INW01G2_00	SYCAMORE CREEK	INW01F1_T1002	DRY FORK	6.19
MORGAN	051202011501	NA-New reach indexed at high resolution		INW01F1_T1001	SYCAMORE CREEK - UNNAMED TRIBUTARY	9.47
MORGAN	051202011502	INW01G4_P1125	PATTON LAKE	INW01F2_01	LAMBS CREEK	35.20

COUNTY	12-DIGIT HYDROLOGIC UNIT CODE	2010 AUID (RETIRED)	2010 AU NAME (RETIRED)	2012 AUID	2012 AU NAME	2012 AUID SIZE (MILES)
MORGAN	051202011502	INW01G4_P1125	PATTON LAKE	INW01F2_P1001	PATTON LAKE - ARTIFICIAL PATH	1.95
MORGAN	051202011502	INW01G4_T1095	LAMBS CREEK	INW01F2_01	LAMBS CREEK	35.20
MORGAN	051202011502	INW01G5_00	GOOSE CREEK	INW01F2_T1004	GOOSE CREEK	9.04
MORGAN	051202011502	INW01G5_T1096	LAMBS CREEK	INW01F2_02	LAMBS CREEK	21.96
MORGAN	051202011502	NA-New reach indexed at high resolution		INW01F2_01	LAMBS CREEK	35.20
MORGAN	051202011502	NA-New reach indexed at high resolution		INW01F2_02	LAMBS CREEK	21.96
MORGAN	051202011502	NA-New reach indexed at high resolution		INW01F2_P1002	WHIPPOORWILL LAKE - ARTIFICIAL PATH	1.41
MORGAN	051202011502	NA-New reach indexed at high resolution		INW01F2_T1001	INLET TO PATTON LAKE	0.74
MORGAN	051202011502	NA-New reach indexed at high resolution		INW01F2_T1002	INLET TO PATTON LAKE	3.58
MORGAN	051202011502	NA-New reach indexed at high resolution		INW01F2_T1003	LAMBS CREEK	12.43
MORGAN	051202011502	NA-New reach indexed at high resolution		INW01F2_T1004A	GOOSE CREEK - UNNAMED TRIBUTARY	0.53
MORGAN	051202011503	INW01G1_00	CENTERTON AND OTHER TRIBUTARYS	INW01F3_T1001	WHITE RIVER - UNNAMED TRIBUTARY	8.92
MORGAN	051202011503	INW01G1_M1092	WHITE RIVER	INW01F3_01	WHITE RIVER	5.86
MORGAN	051202011503	INW01G3_00	HIGHLAND CREEK	INW01F3_T1002	HIGHLAND CREEK	17.44
MORGAN	051202011503	INW01G3_M1093	WHITE RIVER	INW01F3_02	WHITE RIVER	20.21
MORGAN	051202011503	INW01G6_M1094	WHITE RIVER	INW01F3_02	WHITE RIVER	20.21
MORGAN	051202011503	INW01G6_M1094	WHITE RIVER	INW01F3_03	WHITE RIVER	3.04
MORGAN	051202011503	NA-New reach indexed at high resolution		INW01F3_01	WHITE RIVER	5.86
MORGAN	051202011503	NA-New reach indexed at high resolution		INW01F3_02	WHITE RIVER	20.21
MORGAN	051202011503	NA-New reach indexed at high resolution		INW01F3_02A	WHITE RIVER - UNNAMED TRIBUTARY	2.14
MORGAN	051202011503	NA-New reach indexed at high resolution		INW01F3_02B	WHITE RIVER - UNNAMED TRIBUTARY	0.63

COUNTY	12-DIGIT HYDROLOGIC UNIT CODE	2010 AUID (RETIRED)	2010 AU NAME (RETIRED)	2012 AUID	2012 AU NAME	2012 AUID SIZE (MILES)
MORGAN	051202011503	NA-New reach indexed at high resolution		INW01F3_03A	WHITE RIVER - UNNAMED TRIBUTARY	2.15
MORGAN	051202011503	NA-New reach indexed at high resolution		INW01F3_T1001	WHITE RIVER - UNNAMED TRIBUTARY	8.92
JOHNSON	051202011601	INW01H1_T1097	INDIAN CREEK ABOVE LAMB LAKE	INW01G1_01	INDIAN CREEK	21.19
JOHNSON	051202011601	INW01H2_00	GOOSE CREEK	INW01G1_T1003	GOOSE CREEK	19.56
JOHNSON	051202011601	INW01H2_T1097	BARNES CREEK AND UNNAMED TRIBUTARY	INW01G1_T1004	BARNES CREEK	16.57
JOHNSON	051202011601	INW01H3_T1099	INDIAN CREEK	INW01G1_02	INDIAN CREEK	11.45
JOHNSON	051202011601	NA-New reach indexed at high resolution		INW01G1_01	INDIAN CREEK	21.19
JOHNSON	051202011601	NA-New reach indexed at high resolution		INW01G1_02	INDIAN CREEK	11.45
JOHNSON	051202011601	NA-New reach indexed at high resolution		INW01G1_T1001	PITCHER HOLLOW	6.44
JOHNSON	051202011601	NA-New reach indexed at high resolution		INW01G1_T1002	CALLON HOLLOW	4.69
JOHNSON	051202011601	NA-New reach indexed at high resolution		INW01G1_T1003A	GOOSE CREEK	0.45
JOHNSON	051202011601	NA-New reach indexed at high resolution		INW01G1_T1004	BARNES CREEK	16.57
JOHNSON	051202011601	NA-New reach indexed at high resolution		INW01G1_T1005	BEAR CREEK	14.68
MORGAN	051202011601	NA-New reach indexed at high resolution		INW01G1_T1006	LONG RUN	8.30
MORGAN	051202011602	INW01H4_00	OLIVER CREEK AND UNNAMED TRIBUTARY	INW01G2_T1004	OLIVER CREEK	13.45
MORGAN	051202011602	INW01H4_T1101	CROOKED CREEK	INW01G2_T1001	CROOKED CREEK	11.52
MORGAN	051202011602	INW01H5_00	CAMP CREEK	INW01G2_T1007	CAMP CREEK	5.65
MORGAN	051202011602	INW01H5_P1001	LAKE NEBO - ARTIFICIAL PATH	INW01G2_P1001	LITTLE NEBO LAKE - ARTIFICIAL PATH	1.38
MORGAN	051202011602	INW01H5_P1002	PAINTED HILLS LAKE - ARTIFICIAL PATH	INW01G2_P1002	PAINTED HILLS LAKE - ARTIFICIAL PATH	5.04
MORGAN	051202011602	NA-New reach indexed at high resolution		INW01G2_01	INDIAN CREEK	17.53
MORGAN	051202011602	NA-New reach indexed at high resolution		INW01G2_T1001	CROOKED CREEK	11.52

COUNTY	12-DIGIT HYDROLOGIC UNIT CODE	2010 AUID (RETIRED)	2010 AU NAME (RETIRED)	2012 AUID	2012 AU NAME	2012 AUID SIZE (MILES)
MORGAN	051202011602	NA-New reach indexed at high resolution		INW01G2_T1001A	CROOKED CREEK	0.46
MORGAN	051202011602	NA-New reach indexed at high resolution		INW01G2_T1002	CROOKED CREEK - UNNAMED TRIBUTARY	7.35
MORGAN	051202011602	NA-New reach indexed at high resolution		INW01G2_T1005	INDIAN TRACE CREEK	7.35
MORGAN	051202011602	NA-New reach indexed at high resolution		INW01G2_T1006	SEDWICK DITCH	6.35
MORGAN	051202011602	NA-New reach indexed at high resolution		INW01G2_T1007	CAMP CREEK	5.65
MORGAN	051202011603	INW01H6_T1102	INDIAN CREEK	INW01G3_01	INDIAN CREEK	16.32
MORGAN	051202011603	INW01H7_00	SAND CREEK AND UNNAMED TRIBUTARY	INW01G3_T1003	SAND CREEK	8.84
MORGAN	051202011603	INW01H7_T1103	INDIAN CREEK	INW01G3_02	INDIAN CREEK	10.74
MORGAN	051202011603	NA-New reach indexed at high resolution		INW01G3_01	INDIAN CREEK	16.32
MORGAN	051202011603	NA-New reach indexed at high resolution		INW01G3_T1001	INDIAN CREEK - UNNAMED TRIBUTARY	9.98
MORGAN	051202011603	NA-New reach indexed at high resolution		INW01G3_T1001A	INDIAN CREEK - UNNAMED TRIBUTARY	1.68
MONROE	051202011603	NA-New reach indexed at high resolution		INW01G3_T1002	ROBERSTON CREEK	15.16
MORGAN	051202011603	NA-New reach indexed at high resolution		INW01G3_T1004	INDIAN CREEK - UNNAMED TRIBUTARY	4.23
MONROE	051202011701	INW01J1_00	LITTLE INDIAN CREEK-JORDON CREEK	INW01H1_01	LITTLE INDIAN CREEK	21.36
MORGAN	051202011701	INW01J1_00	LITTLE INDIAN CREEK-JORDON CREEK	INW01H1_T1004	JORDAN CREEK	12.36
MONROE	051202011701	NA-New reach indexed at high resolution		INW01H1_01	LITTLE INDIAN CREEK	21.36
MORGAN	051202011701	NA-New reach indexed at high resolution		INW01H1_T1001	DEADMAN HOLLOW	11.13
MORGAN	051202011701	NA-New reach indexed at high resolution		INW01H1_T1002	LITTLE INDIAN CREEK - UNNAMED TRIBUTARY	1.88
MORGAN	051202011701	NA-New reach indexed at high resolution		INW01H1_T1003	LITTLE INDIAN CREEK - UNNAMED TRIBUTARY	1.63
MORGAN	051202011702	INW01J2_00	BURKHART CREEK	INW01H2_T1001	BRUKHART CREEK	34.06
MORGAN	051202011702	INW01J3_M1104	WHITE RIVER-PARAGON BRIDGE	INW01H2_01	WHITE RIVER	9.21

COUNTY	12-DIGIT HYDROLOGIC UNIT CODE	2010 AUID (RETIRED)	2010 AU NAME (RETIRED)	2012 AUID	2012 AU NAME	2012 AUID SIZE (MILES)
MORGAN	051202011702	INW01J4_00	BRYANT CREEK (MORGAN)	INW01H2_T1002	BRYANT CREEK	29.56
MORGAN	051202011703	INW01J5_00	FALL CREEK (MORGON)	INW01H3_T1001	FALL CREEK	25.38
MORGAN	051202011703	INW01J6_00	POCKET HOLLOW	INW01H3_T1002	POCKET HOLLOW	11.11
MORGAN	051202011703	INW01J6_M1105	WHITE RIVER	INW01H3_01	WHITE RIVER	12.30
MORGAN	051202011703	INW01J7_00	BUTLER CREEK-BUTLER BRANCH	INW01H3_T1003	BUTLER CREEK	23.73
MORGAN	051202011703	NA-New reach indexed at high resolution		INW01H3_01	WHITE RIVER	12.30
OWEN	051202011703	NA-New reach indexed at high resolution		INW01H3_T1003A	BUTLER CREEK - UNNAMED TRIBUTARY	2.02
OWEN	051202011704	INW01J8_00	INDIAN CREEK (OWEN)	INW01H4_T1002	INDIAN CREEK	19.34
MONROE	051202011704	INW01J9_M1106	WHITE RIVER	INW01H4_01	WHITE RIVER	4.77
OWEN	051202011704	NA-New reach indexed at high resolution		INW01H4_T1001	WHITE RIVER - UNNAMED TRIBUTARY	5.23
OWEN	051202011704	NA-New reach indexed at high resolution		INW01H4_T1002A	INDIAN CREEK - UNNAMED TRIBUTARY	0.73
GIBSON	051402020101	INE0223_01	HURRICANE CREEK (HEADWATER)	INE0211_01	HURRICANE CREEK	10.23
GIBSON	051402020101	INE0223_02	HURRICANE CREEK	INE0211_02	HURRICANE CREEK	10.88
GIBSON	051402020101	INE0223_T1001	HURRICANE CREEK - UNNAMED TRIBUTARY (HAUBSTADT, IN)	INE0211_T1002	HURRICANE CREEK - UNNAMED TRIBUTARY	14.78
GIBSON	051402020101	INE0223_T1002	HURRICANE CREEK - UNNAMED TRIBUTARY (WARRENTON, IN)	INE0211_T1001	HURRICANE CREEK - UNNAMED TRIBUTARY	5.41
GIBSON	051402020101	NA-New reach indexed at high resolution		INE0211_01	HURRICANE CREEK	10.23
GIBSON	051402020101	NA-New reach indexed at high resolution		INE0211_02	HURRICANE CREEK	10.88
GIBSON	051402020101	NA-New reach indexed at high resolution		INE0211_T1001	HURRICANE CREEK - UNNAMED TRIBUTARY	5.41
GIBSON	051402020101	NA-New reach indexed at high resolution		INE0211_T1002	HURRICANE CREEK - UNNAMED TRIBUTARY	14.78
GIBSON	051402020101	NA-New reach indexed at high resolution		INE0211_T1003	HURRICANE CREEK - UNNAMED TRIBUTARY	3.85
GIBSON	051402020102	INE0221_00	SAND CREEK-MUDDY FORK DITCH	INE0212_01	SAND CREEK	22.70

COUNTY	12-DIGIT HYDROLOGIC UNIT CODE	2010 AUID (RETIRED)	2010 AU NAME (RETIRED)	2012 AUID	2012 AU NAME	2012 AUID SIZE (MILES)
GIBSON	051402020102	INE0221_00	SAND CREEK-MUDDY FORK DITCH	INE0212_02	WABASH AND ERIE CANAL	2.99
GIBSON	051402020102	INE0221_00	SAND CREEK-MUDDY FORK DITCH	INE0212_T1001	MUDDY FORK DITCH	20.36
GIBSON	051402020102	INE0221_00	SAND CREEK-MUDDY FORK DITCH	INE0212_T1002	SAND CREEK - UNNAMED TRIBUTARY	3.66
GIBSON	051402020102	NA-New reach indexed at high resolution		INE0212_01	SAND CREEK	22.70
GIBSON	051402020102	NA-New reach indexed at high resolution		INE0212_01A	SAND CREEK - UNNAMED TRIBUTARY	0.41
GIBSON	051402020102	NA-New reach indexed at high resolution		INE0212_01B	SAND CREEK - UNNAMED TRIBUTARY	0.45
GIBSON	051402020102	NA-New reach indexed at high resolution		INE0212_02	WABASH AND ERIE CANAL	2.99
GIBSON	051402020102	NA-New reach indexed at high resolution		INE0212_02A	WABASH AND ERIE CANAL - UNNAMED TRIBUTARY	0.84
GIBSON	051402020102	NA-New reach indexed at high resolution		INE0212_T1001	MUDDY FORK DITCH	20.36
GIBSON	051402020102	NA-New reach indexed at high resolution		INE0212_T1002	SAND CREEK - UNNAMED TRIBUTARY	3.66
GIBSON	051402020102	NA-New reach indexed at high resolution		INE0212_T1002A	SAND CREEK - UNNAMED TRIBUTARY	0.82
GIBSON	051402020103	INE0224_00	WEST FORK CREEK	INE0213_01	PIGEON CREEK, WEST FORK	15.94
GIBSON	051402020103	INE0224_00	WEST FORK CREEK	INE0213_02	PIGEON CREEK, WEST FORK	6.97
GIBSON	051402020103	INE0224_00	WEST FORK CREEK	INE0213_T1001	PIGEON CREEK, WEST FORK - UNNAMED TRIBUTARY	7.59
GIBSON	051402020103	INE0224_00	WEST FORK CREEK	INE0213_T1002	MCGARY DITCH	13.25
GIBSON	051402020103	INE0224_00	WEST FORK CREEK	INE0213_T1004	SANDY CREEK	9.74
GIBSON	051402020103	INE0224_00	WEST FORK CREEK	INE0213_T1005	PIGEON CREEK, WEST FORK - UNNAMED TRIBUTARY	5.68
GIBSON	051402020103	NA-New reach indexed at high resolution		INE0213_01	PIGEON CREEK, WEST FORK	15.94
GIBSON	051402020103	NA-New reach indexed at high resolution		INE0213_02	PIGEON CREEK, WEST FORK	6.97
GIBSON	051402020103	NA-New reach indexed at high resolution		INE0213_P1001	PIGEON CREEK, WEST FORK - ARTIFICIAL PATH	0.24
GIBSON	051402020103	NA-New reach indexed at high resolution		INE0213_P1002	PIGEON CREEK, WEST FORK - ARTIFICIAL PATH	0.15

COUNTY	12-DIGIT HYDROLOGIC UNIT CODE	2010 AUID (RETIRED)	2010 AU NAME (RETIRED)	2012 AUID	2012 AU NAME	2012 AUID SIZE (MILES)
GIBSON	051402020103	NA-New reach indexed at high resolution		INE0213_P1003	PIGEON CREEK, WEST FORK - ARTIFICIAL PATH	0.09
GIBSON	051402020103	NA-New reach indexed at high resolution		INE0213_T1001	PIGEON CREEK, WEST FORK - UNNAMED TRIBUTARY	7.59
GIBSON	051402020103	NA-New reach indexed at high resolution		INE0213_T1002	MCGARY DITCH	13.25
GIBSON	051402020103	NA-New reach indexed at high resolution		INE0213_T1003	PIGEON CREEK, WEST FORK - UNNAMED TRIBUTARY	3.88
GIBSON	051402020103	NA-New reach indexed at high resolution		INE0213_T1004	SANDY CREEK	9.74
GIBSON	051402020103	NA-New reach indexed at high resolution		INE0213_T1005	PIGEON CREEK, WEST FORK - UNNAMED TRIBUTARY	5.68
GIBSON	051402020103	NA-New reach indexed at high resolution		INE0213_T1006	PIGEON CREEK, WEST FORK - UNNAMED TRIBUTARY	7.38
GIBSON	051402020104	INE0222_00	PIGEON CREEK-CLEAR FORK DITCH	INE0214_01	PIGEON CREEK	20.26
GIBSON	051402020104	INE0222_00	PIGEON CREEK-CLEAR FORK DITCH	INE0214_T1001	PIGEON CREEK - UNNAMED TRIBUTARY	2.93
GIBSON	051402020104	INE0222_T1032	PIGEON CR AND TRIB	INE0214_02	PIGEON CREEK	14.45
GIBSON	051402020104	INE0222_T1032	PIGEON CR AND TRIB	INE0214_T1002	PIGEON CREEK - UNNAMED TRIBUTARY	3.24
GIBSON	051402020104	NA-New reach indexed at high resolution		INE0214_01	PIGEON CREEK	20.26
GIBSON	051402020104	NA-New reach indexed at high resolution		INE0214_02	PIGEON CREEK	14.45
GIBSON	051402020104	NA-New reach indexed at high resolution		INE0214_P1001	PIGEON CREEK - ARTIFICAL PATH	0.08
GIBSON	051402020104	NA-New reach indexed at high resolution		INE0214_T1002	PIGEON CREEK - UNNAMED TRIBUTARY	3.24
WARRICK	051402020105	INE0226_00	SMITH FORK-HEADWATERS	INE0215_01	SMITH FORK	18.26
GIBSON	051402020105	INE0226_00	SMITH FORK-HEADWATERS	INE0215_02	SMITH FORK	11.36
GIBSON	051402020105	INE0226_00	SMITH FORK-HEADWATERS	INE0215_T1001	SMITH FORK - UNNAMED TRIBUTARY	10.59
GIBSON	051402020105	INE0226_00	SMITH FORK-HEADWATERS	INE0215_T1002	SMITH FORK - UNNAMED TRIBUTARY	4.37
GIBSON	051402020105	INE0226_00	SMITH FORK-HEADWATERS	INE0215_T1003	SMITH FORK - UNNAMED TRIBUTARY	4.22
GIBSON	051402020105	INE0226_00	SMITH FORK-HEADWATERS	INE0215_T1004	DONAHUE CREEK	15.14

COUNTY	12-DIGIT HYDROLOGIC UNIT CODE	2010 AUID (RETIRED)	2010 AU NAME (RETIRED)	2012 AUID	2012 AU NAME	2012 AUID SIZE (MILES)
WARRICK	051402020105	NA-New reach indexed at high resolution		INE0215_01	SMITH FORK	18.26
GIBSON	051402020105	NA-New reach indexed at high resolution		INE0215_02	SMITH FORK	11.36
GIBSON	051402020105	NA-New reach indexed at high resolution		INE0215_T1001	SMITH FORK - UNNAMED TRIBUTARY	10.59
GIBSON	051402020105	NA-New reach indexed at high resolution		INE0215_T1002	SMITH FORK - UNNAMED TRIBUTARY	4.37
GIBSON	051402020105	NA-New reach indexed at high resolution		INE0215_T1003	SMITH FORK - UNNAMED TRIBUTARY	4.22
GIBSON	051402020105	NA-New reach indexed at high resolution		INE0215_T1004	DONAHUE CREEK	15.14
GIBSON	051402020106	INE0225_00	WABASH/ERIE CANAL AND PIGEON CR TRIBS	INE0216_01	PIGEON CREEK	9.89
GIBSON	051402020106	INE0225_00	WABASH/ERIE CANAL AND PIGEON CR TRIBS	INE0216_02	WABASH AND ERIE CANAL	4.42
GIBSON	051402020106	INE0225_00	WABASH/ERIE CANAL AND PIGEON CR TRIBS	INE0216_T1004	PIGEON CREEK - UNNAMED TRIBUTARY	3.54
GIBSON	051402020106	INE0225_00	WABASH/ERIE CANAL AND PIGEON CR TRIBS	INE0216_T1005	PIGEON CREEK - UNNAMED TRIBUTARY	8.85
GIBSON	051402020106	INE0225_00	WABASH/ERIE CANAL AND PIGEON CR TRIBS	INE0216_T1006	PIGEON CREEK - UNNAMED TRIBUTARY	8.09
GIBSON	051402020106	INE0225_T1029	PIGEON CREEK	INE0216_01	PIGEON CREEK	9.89
GIBSON	051402020106	INE0225_T1031	SNAKE RUN	INE0216_01	PIGEON CREEK	9.89
GIBSON	051402020106	INE0225_T1031	SNAKE RUN	INE0216_T1002	SNAKE RUN	7.89
GIBSON	051402020106	NA-New reach indexed at high resolution		INE0216_01	PIGEON CREEK	9.89
GIBSON	051402020106	NA-New reach indexed at high resolution		INE0216_02	WABASH AND ERIE CANAL	4.42
GIBSON	051402020106	NA-New reach indexed at high resolution		INE0216_T1001	PIGEON CREEK - UNNAMED TRIBUTARY	9.42
GIBSON	051402020106	NA-New reach indexed at high resolution		INE0216_T1001A	PIGEON CREEK - UNNAMED TRIBUTARY	1.36
GIBSON	051402020106	NA-New reach indexed at high resolution		INE0216_T1002	SNAKE RUN	7.89
GIBSON	051402020106	NA-New reach indexed at high resolution		INE0216_T1003	SNAKE RUN - UNNAMED TRIBUTARY	10.93
GIBSON	051402020106	NA-New reach indexed at high resolution		INE0216_T1004	PIGEON CREEK - UNNAMED TRIBUTARY	3.54

COUNTY	12-DIGIT HYDROLOGIC UNIT CODE	2010 AUID (RETIRED)	2010 AU NAME (RETIRED)	2012 AUID	2012 AU NAME	2012 AUID SIZE (MILES)
GIBSON	051402020106	NA-New reach indexed at high resolution		INE0216_T1005	PIGEON CREEK - UNNAMED TRIBUTARY	8.85
GIBSON	051402020106	NA-New reach indexed at high resolution		INE0216_T1006	PIGEON CREEK - UNNAMED TRIBUTARY	8.09
GIBSON	051402020107	INE0225_00	WABASH/ERIE CANAL AND PIGEON CR TRIBS	INE0217_04	WABASH AND ERIE CANAL	5.83
GIBSON	051402020107	INE0227_00	HALFMOON CREEK AND OTHER TRIBS	INE0217_02	SMITH FORK	6.38
GIBSON	051402020107	INE0227_00	HALFMOON CREEK AND OTHER TRIBS	INE0217_03	PIGEON CREEK	2.77
GIBSON	051402020107	INE0227_00	HALFMOON CREEK AND OTHER TRIBS	INE0217_T1001	HALFMOON CREEK	12.86
GIBSON	051402020107	INE0227_00	HALFMOON CREEK AND OTHER TRIBS	INE0217_T1002	HALFMOON CREEK - UNNAMED TRIBUTARY	3.99
GIBSON	051402020107	INE0227_00	HALFMOON CREEK AND OTHER TRIBS	INE0217_T1004	SMITH FORK - UNNAMED TRIBUTARY	9.36
GIBSON	051402020107	INE0227_00	HALFMOON CREEK AND OTHER TRIBS	INE0217_T1005	SMITH FORK - UNNAMED TRIBUTARY	7.22
GIBSON	051402020107	INE0227_T1030	SMITH FORK	INE0217_01	SMITH FORK	1.62
GIBSON	051402020107	INE0234_00	PIGEON CREEK-CLEAR BRANCH	INE0217_05	PIGEON CREEK - UNNAMED TRIBUTARY	1.47
GIBSON	051402020107	NA-New reach indexed at high resolution		INE0217_02	SMITH FORK	6.38
GIBSON	051402020107	NA-New reach indexed at high resolution		INE0217_03	PIGEON CREEK	2.77
GIBSON	051402020107	NA-New reach indexed at high resolution		INE0217_04	WABASH AND ERIE CANAL	5.83
GIBSON	051402020107	NA-New reach indexed at high resolution		INE0217_05	PIGEON CREEK - UNNAMED TRIBUTARY	1.47
WARRICK	051402020107	NA-New reach indexed at high resolution		INE0217_05A	PIGEON CREEK - UNNAMED TRIBUTARY	0.79
GIBSON	051402020107	NA-New reach indexed at high resolution		INE0217_T1001	HALFMOON CREEK	12.86
GIBSON	051402020107	NA-New reach indexed at high resolution		INE0217_T1002	HALFMOON CREEK - UNNAMED TRIBUTARY	3.99
GIBSON	051402020107	NA-New reach indexed at high resolution		INE0217_T1003	SMITH FORK - UNNAMED TRIBUTARY	2.14
GIBSON	051402020107	NA-New reach indexed at high resolution		INE0217_T1004	SMITH FORK - UNNAMED TRIBUTARY	9.36
GIBSON	051402020107	NA-New reach indexed at high resolution		INE0217_T1005	SMITH FORK - UNNAMED TRIBUTARY	7.22

COUNTY	12-DIGIT HYDROLOGIC UNIT CODE	2010 AUID (RETIRED)	2010 AU NAME (RETIRED)	2012 AUID	2012 AU NAME	2012 AUID SIZE (MILES)
GIBSON	051402020107	NA-New reach indexed at high resolution		INE0217_T1006	PIGEON CREEK - UNNAMED TRIBUTARY	1.67
WARRICK	051402020201	INE0231_00	BIG CREEK-HEADWATERS (WARRICK)	INE0221_01	BIG CREEK	9.32
WARRICK	051402020201	INE0231_00	BIG CREEK-HEADWATERS (WARRICK)	INE0221_02	BIG CREEK	7.14
WARRICK	051402020201	NA-New reach indexed at high resolution		INE0221_01	BIG CREEK	9.32
WARRICK	051402020201	NA-New reach indexed at high resolution		INE0221_01A	BIG CREEK - UNNAMED TIRBUTARY	0.98
WARRICK	051402020201	NA-New reach indexed at high resolution		INE0221_01B	BIG CREEK - UNNAMED TIRBUTARY	0.88
WARRICK	051402020201	NA-New reach indexed at high resolution		INE0221_01C	BIG CREEK - UNNAMED TIRBUTARY	0.32
WARRICK	051402020201	NA-New reach indexed at high resolution		INE0221_01D	BIG CREEK - UNNAMED TIRBUTARY	0.34
WARRICK	051402020201	NA-New reach indexed at high resolution		INE0221_02	BIG CREEK	7.14
WARRICK	051402020201	NA-New reach indexed at high resolution		INE0221_T1001	BIG CREEK - UNNAMED TRIBUTARY	1.35
WARRICK	051402020201	NA-New reach indexed at high resolution		INE0221_T1002	BIG CREEK - UNNAMED TRIBUTARY	3.00
WARRICK	051402020201	NA-New reach indexed at high resolution		INE0221_T1002A	BIG CREEK - UNNAMED TRIBUTARY	1.13
WARRICK	051402020201	NA-New reach indexed at high resolution		INE0221_T1003	BIG CREEK - UNNAMED TRIBUTARY	3.72
WARRICK	051402020201	NA-New reach indexed at high resolution		INE0221_T1004	BIG CREEK - UNNAMED TRIBUTARY	1.18
WARRICK	051402020201	NA-New reach indexed at high resolution		INE0221_T1005	BIG CREEK - UNNAMED TRIBUTARY	1.83
WARRICK	051402020201	NA-New reach indexed at high resolution		INE0221_T1006	BIG CREEK - UNNAMED TRIBUTARY	3.81
WARRICK	051402020202	INE0231_00	BIG CREEK-HEADWATERS (WARRICK)	INE0222_01	BIG CREEK	21.96
WARRICK	051402020202	INE0232_01	BIG CREEK	INE0222_01	BIG CREEK	21.96
GIBSON	051402020202	INE0232_T1001	BIG CREEK - UNNAMED TRIBUTARY (WARRICK CO)	INE0222_T1002	BIG CREEK - UNNAMED TRIBUTARY	7.23
WARRICK	051402020202	INE0233_00	BIG CREEK-WYE IN RR (PIGEON CREEK)	INE0222_01	BIG CREEK	21.96
GIBSON	051402020202	INE0233_00	BIG CREEK-WYE IN RR (PIGEON CREEK)	INE0222_T1003	BIG CREEK - UNNAMED TRIBUTARY	5.73

COUNTY	12-DIGIT HYDROLOGIC UNIT CODE	2010 AUID (RETIRED)	2010 AU NAME (RETIRED)	2012 AUID	2012 AU NAME	2012 AUID SIZE (MILES)
WARRICK	051402020202	INE0233_00	BIG CREEK-WYE IN RR (PIGEON CREEK)	INE0222_T1004	BIG CREEK - UNNAMED TRIBUTARY	6.10
WARRICK	051402020202	INE0233_00	BIG CREEK-WYE IN RR (PIGEON CREEK)	INE0222_T1005	BIG CREEK - UNNAMED TRIBUTARY	3.27
WARRICK	051402020202	NA-New reach indexed at high resolution		INE0222_01	BIG CREEK	21.96
WARRICK	051402020202	NA-New reach indexed at high resolution		INE0222_01	BIG CREEK	21.96
WARRICK	051402020202	NA-New reach indexed at high resolution		INE0222_01	BIG CREEK	21.96
WARRICK	051402020202	NA-New reach indexed at high resolution		INE0222_01A	BIG CREEK	0.92
WARRICK	051402020202	NA-New reach indexed at high resolution		INE0222_01B	BIG CREEK	2.66
WARRICK	051402020202	NA-New reach indexed at high resolution		INE0222_01C	BIG CREEK	0.46
WARRICK	051402020202	NA-New reach indexed at high resolution		INE0222_01D	BIG CREEK	1.26
WARRICK	051402020202	NA-New reach indexed at high resolution		INE0222_01E	BIG CREEK	0.99
GIBSON	051402020202	NA-New reach indexed at high resolution		INE0222_T1001	BIG CREEK - UNNAMED TRIBUTARY	4.88
GIBSON	051402020202	NA-New reach indexed at high resolution		INE0222_T1002	BIG CREEK - UNNAMED TRIBUTARY	7.23
GIBSON	051402020202	NA-New reach indexed at high resolution		INE0222_T1003	BIG CREEK - UNNAMED TRIBUTARY	5.73
WARRICK	051402020202	NA-New reach indexed at high resolution		INE0222_T1004	BIG CREEK - UNNAMED TRIBUTARY	6.10
WARRICK	051402020202	NA-New reach indexed at high resolution		INE0222_T1005	BIG CREEK - UNNAMED TRIBUTARY	3.27
WARRICK	051402020203	INE0233_00	BIG CREEK-WYE IN RR (PIGEON CREEK)	INE0223_03	PIGEON CREEK	26.21
GIBSON	051402020203	INE0233_00	BIG CREEK-WYE IN RR (PIGEON CREEK)	INE0223_T1003	PIGEON CREEK - UNNAMED TRIBUTARY	1.59
WARRICK	051402020203	INE0234_00	PIGEON CREEK-CLEAR BRANCH	INE0223_03	PIGEON CREEK	26.21
WARRICK	051402020203	INE0234_00	PIGEON CREEK-CLEAR BRANCH	INE0223_04	PIGEON CREEK - UNNAMED TRIBUTARY	10.30
WARRICK	051402020203	INE0234_00	PIGEON CREEK-CLEAR BRANCH	INE0223_T1004	PIGEON CREEK - UNNAMED TRIBUTARY	7.04
WARRICK	051402020203	INE0234_00	PIGEON CREEK-CLEAR BRANCH	INE0223_T1007	CLEAR BRANCH	4.41

COUNTY	12-DIGIT HYDROLOGIC UNIT CODE	2010 AUID (RETIRED)	2010 AU NAME (RETIRED)	2012 AUID	2012 AU NAME	2012 AUID SIZE (MILES)
WARRICK	051402020203	INE0234_00	PIGEON CREEK-CLEAR BRANCH	INE0223_T1008	PIGEON CREEK - UNNAMED TRIBUTARY	5.05
WARRICK	051402020203	INE0234_00	PIGEON CREEK-CLEAR BRANCH	INE0223_T1009	PIGEON CREEK - UNNAMED TRIBUTARY	4.94
WARRICK	051402020203	INE0235_00	SQUAW CREEK	INE0223_T1010	SQUAW CREEK	14.55
WARRICK	051402020203	NA-New reach indexed at high resolution		INE0223_03	PIGEON CREEK	26.21
WARRICK	051402020203	NA-New reach indexed at high resolution		INE0223_03	PIGEON CREEK	26.21
WARRICK	051402020203	NA-New reach indexed at high resolution		INE0223_04	PIGEON CREEK - UNNAMED TRIBUTARY	10.30
GIBSON	051402020203	NA-New reach indexed at high resolution		INE0223_T1003	PIGEON CREEK - UNNAMED TRIBUTARY	1.59
WARRICK	051402020203	NA-New reach indexed at high resolution		INE0223_T1004	PIGEON CREEK - UNNAMED TRIBUTARY	7.04
WARRICK	051402020203	NA-New reach indexed at high resolution		INE0223_T1005	PIGEON CREEK - UNNAMED TRIBUTARY	1.01
WARRICK	051402020203	NA-New reach indexed at high resolution		INE0223_T1006	PIGEON CREEK - UNNAMED TRIBUTARY	4.18
WARRICK	051402020203	NA-New reach indexed at high resolution		INE0223_T1007	CLEAR BRANCH	4.41
WARRICK	051402020203	NA-New reach indexed at high resolution		INE0223_T1008	PIGEON CREEK - UNNAMED TRIBUTARY	5.05
WARRICK	051402020203	NA-New reach indexed at high resolution		INE0223_T1009	PIGEON CREEK - UNNAMED TRIBUTARY	4.94
WARRICK	051402020203	NA-New reach indexed at high resolution		INE0223_T1010	SQUAW CREEK	14.55
WARRICK	051402020203	NA-New reach indexed at high resolution		INE0223_T1010A	SQUAW CREEK - UNNAMED TRIBUTARY	1.17
WARRICK	051402020203	NA-New reach indexed at high resolution		INE0223_T1010B	SQUAW CREEK - UNNAMED TRIBUTARY	0.25
WARRICK	051402020203	NA-New reach indexed at high resolution		INE0223_T1011	PIGEON CREEK - UNNAMED TRIBUTARY	10.53
WARRICK	051402020204	INE0236_00	WEINSHEIMER DITCH	INE0224_T1003	EDWARDS DITCH	10.88
WARRICK	051402020204	INE0236_00	WEINSHEIMER DITCH	INE0224_T1007	HOWARD DITCH	4.10
WARRICK	051402020204	INE0237_00	PIGEON CREEK-BARNES DITCH	INE0224_01	PIGEON CREEK	13.50
WARRICK	051402020204	INE0237_00	PIGEON CREEK-BARNES DITCH	INE0224_T1001	PIGEON CREEK - UNNAMED TRIBUTARY	7.74

COUNTY	12-DIGIT HYDROLOGIC UNIT CODE	2010 AUID (RETIRED)	2010 AU NAME (RETIRED)	2012 AUID	2012 AU NAME	2012 AUID SIZE (MILES)
WARRICK	051402020204	INE0237_00	PIGEON CREEK-BARNES DITCH	INE0224_T1002	WHITTAKER DITCH	10.63
WARRICK	051402020204	INE0237_00	PIGEON CREEK-BARNES DITCH	INE0224_T1008	PIGEON CREEK - UNNAMED TRIBUTARY	2.19
WARRICK	051402020204	INE0237_T1028	PIGEON CREEK	INE0224_01	PIGEON CREEK	13.50
WARRICK	051402020204	NA-New reach indexed at high resolution		INE0224_01	PIGEON CREEK	13.50
WARRICK	051402020204	NA-New reach indexed at high resolution		INE0224_T1001	PIGEON CREEK - UNNAMED TRIBUTARY	7.74
WARRICK	051402020204	NA-New reach indexed at high resolution		INE0224_T1002	WHITTAKER DITCH	10.63
WARRICK	051402020204	NA-New reach indexed at high resolution		INE0224_T1003	EDWARDS DITCH	10.88
WARRICK	051402020204	NA-New reach indexed at high resolution		INE0224_T1004	GARDNER WEBB DITCH	9.89
WARRICK	051402020204	NA-New reach indexed at high resolution		INE0224_T1005	PIGEON CREEK - UNNAMED TRIBUTARY	3.70
WARRICK	051402020204	NA-New reach indexed at high resolution		INE0224_T1006	LOCKWOOD DITCH	3.08
WARRICK	051402020204	NA-New reach indexed at high resolution		INE0224_T1007	HOWARD DITCH	4.10
WARRICK	051402020204	NA-New reach indexed at high resolution		INE0224_T1008	PIGEON CREEK - UNNAMED TRIBUTARY	2.19
WARRICK	051402020204	NA-New reach indexed at high resolution		INE0224_T1008A	PIGEON CREEK - UNNAMED TRIBUTARY	0.21
WARRICK	051402020204	NA-New reach indexed at high resolution		INE0224_T1009	BRINKMEYER DITCH	2.10
WARRICK	051402020301	INE0242_00	BLUEGRASS CREEK-HEADWATERS	INE0231_01	BLUEGRASS CREEK	11.59
VANDERBURGH	051402020301	INE0243_00	UNNAMED TRIBUTARY (BLUE GRASS CREEK)	INE0231_02	BLUEGRASS CREEK - UNNAMED TRIBUTARY	13.55
VANDERBURGH	051402020301	INE0243_00	UNNAMED TRIBUTARY (BLUE GRASS CREEK)	INE0231_P1001	BLUEGRASS CREEK - ARTIFICIAL PATH	0.70
VANDERBURGH	051402020301	INE0243_00	UNNAMED TRIBUTARY (BLUE GRASS CREEK)	INE0231_T1007	BLUEGRASS CREEK - UNNAMED TRIBUTARY	2.15
VANDERBURGH	051402020301	INE0243_00	UNNAMED TRIBUTARY (BLUE GRASS CREEK)	INE0231_T1007A	BLUEGRASS CREEK - UNNAMED TRIBUTARY	0.76
WARRICK	051402020301	NA-New reach indexed at high resolution		INE0231_01	BLUEGRASS CREEK	11.59
VANDERBURGH	051402020301	NA-New reach indexed at high resolution		INE0231_02	BLUEGRASS CREEK - UNNAMED TRIBUTARY	13.55

COUNTY	12-DIGIT HYDROLOGIC UNIT CODE	2010 AUID (RETIRED)	2010 AU NAME (RETIRED)	2012 AUID	2012 AU NAME	2012 AUID SIZE (MILES)
VANDERBURGH	051402020301	NA-New reach indexed at high resolution		INE0231_02A	BLUEGRASS CREEK - UNNAMED TRIBUTARY	0.49
VANDERBURGH	051402020301	NA-New reach indexed at high resolution		INE0231_02B	BLUEGRASS CREEK - UNNAMED TRIBUTARY	0.37
WARRICK	051402020301	NA-New reach indexed at high resolution		INE0231_T1001	BLUEGRASS CREEK - UNNAMED TRIBUTARY	2.83
WARRICK	051402020301	NA-New reach indexed at high resolution		INE0231_T1002	BLUEGRASS CREEK - UNNAMED TRIBUTARY	4.78
WARRICK	051402020301	NA-New reach indexed at high resolution		INE0231_T1003	BLUEGRASS CREEK - UNNAMED TRIBUTARY	1.51
WARRICK	051402020301	NA-New reach indexed at high resolution		INE0231_T1004	BLUEGRASS CREEK - UNNAMED TRIBUTARY	1.36
VANDERBURGH	051402020301	NA-New reach indexed at high resolution		INE0231_T1005	BLUEGRASS CREEK - UNNAMED TRIBUTARY	3.19
VANDERBURGH	051402020301	NA-New reach indexed at high resolution		INE0231_T1006	BLUEGRASS CREEK - UNNAMED TRIBUTARY	4.03
VANDERBURGH	051402020301	NA-New reach indexed at high resolution		INE0231_T1007	BLUEGRASS CREEK - UNNAMED TRIBUTARY	2.15
VANDERBURGH	051402020301	NA-New reach indexed at high resolution		INE0231_T1007A	BLUEGRASS CREEK - UNNAMED TRIBUTARY	0.76
VANDERBURGH	051402020301	NA-New reach indexed at high resolution		INE0231_T1007B	BLUEGRASS CREEK - UNNAMED TRIBUTARY	0.58
VANDERBURGH	051402020301	NA-New reach indexed at high resolution		INE0231_T1007C	BLUEGRASS CREEK - UNNAMED TRIBUTARY	0.23
VANDERBURGH	051402020301	NA-New reach indexed at high resolution		INE0231_T1008	BLUEGRASS CREEK - UNNAMED TRIBUTARY	1.53
VANDERBURGH	051402020302	INE0244_00	BLUEGRASS CREEK-STUBBS FRUEDENBERG DITCH	INE0232_02	BLUEGRASS CREEK	13.33
WARRICK	051402020302	INE0244_00	BLUEGRASS CREEK-STUBBS FRUEDENBERG DITCH	INE0232_T1004	STUBBS DITCH	6.87
VANDERBURGH	051402020302	INE0245_00	SCHLENKER DITCH	INE0232_T1005	SCHLENSKER DITCH	15.21
VANDERBURGH	051402020302	INE0245_00	SCHLENKER DITCH	INE0232_T1005	SCHLENSKER DITCH	15.21
VANDERBURGH	051402020302	INE0245_00	SCHLENKER DITCH	INE0232_T1006	SCHLENSKER DITCH	4.52
VANDERBURGH	051402020302	INE0245_00	SCHLENKER DITCH	INE0232_T1006	SCHLENSKER DITCH	4.52
VANDERBURGH	051402020302	INE0246_00	BLUEGRASS CREEK-DENNIS WAGNER DITCH	INE0232_02	BLUEGRASS CREEK	13.33
WARRICK	051402020302	INE0246_00	BLUEGRASS CREEK-DENNIS WAGNER DITCH	INE0232_T1007	WAGNER DITCH	3.66

COUNTY	12-DIGIT HYDROLOGIC UNIT CODE	2010 AUID (RETIRED)	2010 AU NAME (RETIRED)	2012 AUID	2012 AU NAME	2012 AUID SIZE (MILES)
VANDERBURGH	051402020302	INE0247_00	BLUEGRASS CREEK-FIRLICK CREEK	INE0232_02	BLUEGRASS CREEK	13.33
VANDERBURGH	051402020302	INE0247_00	BLUEGRASS CREEK-FIRLICK CREEK	INE0232_T1008	FIRLICK CREEK	11.61
VANDERBURGH	051402020302	NA-New reach indexed at high resolution		INE0232_02	BLUEGRASS CREEK	13.33
VANDERBURGH	051402020302	NA-New reach indexed at high resolution		INE0232_02	BLUEGRASS CREEK	13.33
VANDERBURGH	051402020302	NA-New reach indexed at high resolution		INE0232_02A	BLUEGRASS CREEK - UNNAMED TRIBUTARY	0.68
VANDERBURGH	051402020302	NA-New reach indexed at high resolution		INE0232_T1002	BLUEGRASS CREEK - UNNAMED TRIBUTARY	1.78
WARRICK	051402020302	NA-New reach indexed at high resolution		INE0232_T1003	WOODS DITCH	2.75
WARRICK	051402020302	NA-New reach indexed at high resolution		INE0232_T1004	STUBBS DITCH	6.87
VANDERBURGH	051402020302	NA-New reach indexed at high resolution		INE0232_T1005	SCHLENSKER DITCH	15.21
VANDERBURGH	051402020302	NA-New reach indexed at high resolution		INE0232_T1005	SCHLENSKER DITCH	15.21
VANDERBURGH	051402020302	NA-New reach indexed at high resolution		INE0232_T1006	SCHLENSKER DITCH	4.52
VANDERBURGH	051402020302	NA-New reach indexed at high resolution		INE0232_T1006	SCHLENSKER DITCH	4.52
WARRICK	051402020302	NA-New reach indexed at high resolution		INE0232_T1007	WAGNER DITCH	3.66
VANDERBURGH	051402020302	NA-New reach indexed at high resolution		INE0232_T1008	FIRLICK CREEK	11.61
VANDERBURGH	051402020303	INE0249_00	LITTLE PIGEON CREEK	INE0233_01	PIGEON CREEK, LITTLE	15.42
VANDERBURGH	051402020303	INE0249_00	LITTLE PIGEON CREEK	INE0233_01	PIGEON CREEK, LITTLE	15.42
VANDERBURGH	051402020303	INE0249_00	LITTLE PIGEON CREEK	INE0233_T1002	PIGEON CREEK, LITTLE - UNNAMED TRIBUTARY	3.01
VANDERBURGH	051402020303	INE0249_00	LITTLE PIGEON CREEK	INE0233_T1003	PIGEON CREEK, LITTLE - UNNAMED TRIBUTARY	4.43
VANDERBURGH	051402020303	INE0249_00	LITTLE PIGEON CREEK	INE0233_T1003	PIGEON CREEK, LITTLE - UNNAMED TRIBUTARY	4.43
VANDERBURGH	051402020303	NA-New reach indexed at high resolution		INE0233_01	PIGEON CREEK, LITTLE	15.42
VANDERBURGH	051402020303	NA-New reach indexed at high resolution		INE0233_01	PIGEON CREEK, LITTLE	15.42

COUNTY	12-DIGIT HYDROLOGIC UNIT CODE	2010 AUID (RETIRED)	2010 AU NAME (RETIRED)	2012 AUID	2012 AU NAME	2012 AUID SIZE (MILES)
VANDERBURGH	051402020303	NA-New reach indexed at high resolution		INE0233_01A	PIGEON CREEK, LITTLE - UNNAMED TRIBUTARY	0.74
VANDERBURGH	051402020303	NA-New reach indexed at high resolution		INE0233_01A	PIGEON CREEK, LITTLE - UNNAMED TRIBUTARY	0.74
VANDERBURGH	051402020303	NA-New reach indexed at high resolution		INE0233_T1001	PIGEON CREEK, LITTLE - UNNAMED TRIBUTARY	1.48
VANDERBURGH	051402020303	NA-New reach indexed at high resolution		INE0233_T1002	PIGEON CREEK, LITTLE - UNNAMED TRIBUTARY	3.01
VANDERBURGH	051402020303	NA-New reach indexed at high resolution		INE0233_T1003	PIGEON CREEK, LITTLE - UNNAMED TRIBUTARY	4.43
VANDERBURGH	051402020303	NA-New reach indexed at high resolution		INE0233_T1003	PIGEON CREEK, LITTLE - UNNAMED TRIBUTARY	4.43
VANDERBURGH	051402020303	NA-New reach indexed at high resolution		INE0233_T1004	PIGEON CREEK, LITTLE - UNNAMED TRIBUTARY	3.49
VANDERBURGH	051402020303	NA-New reach indexed at high resolution		INE0233_T1004	PIGEON CREEK, LITTLE - UNNAMED TRIBUTARY	3.49
VANDERBURGH	051402020303	NA-New reach indexed at high resolution		INE0233_T1005	PIGEON CREEK, LITTLE - UNNAMED TRIBUTARY	4.08
VANDERBURGH	051402020303	NA-New reach indexed at high resolution		INE0233_T1005	PIGEON CREEK, LITTLE - UNNAMED TRIBUTARY	4.08
VANDERBURGH	051402020303	NA-New reach indexed at high resolution		INE0233_T1006	PIGEON CREEK, LITTLE - UNNAMED TRIBUTARY	2.54
VANDERBURGH	051402020303	NA-New reach indexed at high resolution		INE0233_T1006	PIGEON CREEK, LITTLE - UNNAMED TRIBUTARY	2.54
VANDERBURGH	051402020303	NA-New reach indexed at high resolution		INE0233_T1007	PIGEON CREEK, LITTLE - UNNAMED TRIBUTARY	1.49
VANDERBURGH	051402020303	NA-New reach indexed at high resolution		INE0233_T1007	PIGEON CREEK, LITTLE - UNNAMED TRIBUTARY	1.49
VANDERBURGH	051402020304	INE024B_00	LOCUST CREEK-HEADWATERS	INE0234_01	LOCUST CREEK	5.23
VANDERBURGH	051402020304	INE024B_00	LOCUST CREEK-HEADWATERS	INE0234_T1003	LOCUST CREEK - UNNAMED TRIBUTARY	6.61
VANDERBURGH	051402020304	INE024B_00	LOCUST CREEK-HEADWATERS	INE0234_T1005	LOCUST CREEK - UNNAMED TRIBUTARY	6.48
VANDERBURGH	051402020304	NA-New reach indexed at high resolution		INE0234_01	LOCUST CREEK	5.23
VANDERBURGH	051402020304	NA-New reach indexed at high resolution		INE0234_P1001	LOCUST CREEK - ARTIFICIAL PATH	0.20
VANDERBURGH	051402020304	NA-New reach indexed at high resolution		INE0234_T1001	LOCUST CREEK - UNNAMED TRIBUTARY	1.38
VANDERBURGH	051402020304	NA-New reach indexed at high resolution		INE0234_T1002	LOCUST CREEK - UNNAMED TRIBUTARY	1.33

COUNTY	12-DIGIT HYDROLOGIC UNIT CODE	2010 AUID (RETIRED)	2010 AU NAME (RETIRED)	2012 AUID	2012 AU NAME	2012 AUID SIZE (MILES)
VANDERBURGH	051402020304	NA-New reach indexed at high resolution		INE0234_T1003	LOCUST CREEK - UNNAMED TRIBUTARY	6.61
VANDERBURGH	051402020304	NA-New reach indexed at high resolution		INE0234_T1004	LOCUST CREEK - UNNAMED TRIBUTARY	0.67
VANDERBURGH	051402020304	NA-New reach indexed at high resolution		INE0234_T1005	LOCUST CREEK - UNNAMED TRIBUTARY	6.48
VANDERBURGH	051402020304	NA-New reach indexed at high resolution		INE0234_T1006	LOCUST CREEK - UNNAMED TRIBUTARY	2.95
VANDERBURGH	051402020304	NA-New reach indexed at high resolution		INE0234_T1007	LOCUST CREEK - UNNAMED TRIBUTARY	0.94
VANDERBURGH	051402020305	INE024C_00	PIGEON CREEK-LOCUST CREEK (LOWER)	INE0235_01	LOCUST CREEK	5.08
VANDERBURGH	051402020305	INE024C_00	PIGEON CREEK-LOCUST CREEK (LOWER)	INE0235_T1002	LOCUST CREEK - UNNAMED TRIBUTARY	2.62
VANDERBURGH	051402020305	NA-New reach indexed at high resolution		INE0235_01A	LOCUST CREEK - UNNAMED TRIBUTARY	1.08
VANDERBURGH	051402020305	NA-New reach indexed at high resolution		INE0235_T1001	LOCUST CREEK - UNNAMED TRIBUTARY	2.47
VANDERBURGH	051402020305	NA-New reach indexed at high resolution		INE0235_T1002	LOCUST CREEK - UNNAMED TRIBUTARY	2.62
VANDERBURGH	051402020305	NA-New reach indexed at high resolution		INE0235_T1003	LOCUST CREEK - UNNAMED TRIBUTARY	4.83
VANDERBURGH	051402020305	NA-New reach indexed at high resolution		INE0235_T1004	LOCUST CREEK - UNNAMED TRIBUTARY	2.63
VANDERBURGH	051402020306	INE0241_00	CRAWFORD BRANDEIS DITCH AND OTHER TRIBS	INE0236_T1001	CRAWFORD BRANDEIS DITCH	4.85
VANDERBURGH	051402020306	INE0241_T1001	PIGEON CREEK	INE0236_01	PIGEON CREEK	8.35
VANDERBURGH	051402020306	INE0248_T1002	PIGEON CREEK-HARPER DITCH	INE0236_01	PIGEON CREEK	8.35
VANDERBURGH	051402020306	INE024A_T1003	PIGEON CREEK-KLEYMEYER PARK	INE0236_02	PIGEON CREEK	3.62
VANDERBURGH	051402020306	NA-New reach indexed at high resolution		INE0236_01	PIGEON CREEK	8.35
VANDERBURGH	051402020306	NA-New reach indexed at high resolution		INE0236_T1002	LOCKWOOD DITCH	6.30
WARRICK	051402020306	NA-New reach indexed at high resolution		INE0236_T1003	BOESCHE DITCH	2.86
VANDERBURGH	051402020306	NA-New reach indexed at high resolution		INE0236_T1004	LICKING CREEK	1.87
VANDERBURGH	051402020306	NA-New reach indexed at high resolution		INE0236_T1005	HARPER DITCH	1.81

COUNTY	12-DIGIT HYDROLOGIC UNIT CODE	2010 AUID (RETIRED)	2010 AU NAME (RETIRED)	2012 AUID	2012 AU NAME	2012 AUID SIZE (MILES)
VANDERBURGH	051402020306	NA-New reach indexed at high resolution		INE0236_T1006	PIGEON CREEK - UNNAMED TRIBUTARY	1.63
VANDERBURGH	051402020306	NA-New reach indexed at high resolution		INE0236_T1007	PIGEON CREEK - UNNAMED TRIBUTARY	1.77
VANDERBURGH	051402020306	NA-New reach indexed at high resolution		INE0236_T1007A	PIGEON CREEK - UNNAMED TRIBUTARY	0.65
VANDERBURGH	051402020306	NA-New reach indexed at high resolution		INE0236_T1007B	PIGEON CREEK - UNNAMED TRIBUTARY	1.44
VANDERBURGH	051402020401	INE0212_00	EAGLE CREEK (EVANSVILLE)	INE0241_01	EAGLE CREEK	15.39
VANDERBURGH	051402020401	INE0212_00	EAGLE CREEK (EVANSVILLE)	INE0241_T1002	EAGLE CREEK - UNNAMED TRIBUTARY	3.64
VANDERBURGH	051402020401	INE0251_00	CARPENTIER CREEK	INE0241_02	CARPENTIER CREEK	7.51
VANDERBURGH	051402020401	INE0252_00	MOUND SLOUGH	INE0241_02	CARPENTIER CREEK	7.51
VANDERBURGH	051402020401	NA-New reach indexed at high resolution		INE0241_01	EAGLE CREEK	15.39
VANDERBURGH	051402020401	NA-New reach indexed at high resolution		INE0241_01A	EAGLE CREEK - UNNAMED TRIBUTARY	1.35
VANDERBURGH	051402020401	NA-New reach indexed at high resolution		INE0241_01B	EAGLE CREEK - UNNAMED TRIBUTARY	0.51
VANDERBURGH	051402020401	NA-New reach indexed at high resolution		INE0241_01C	EAGLE CREEK - UNNAMED TRIBUTARY	0.90
VANDERBURGH	051402020401	NA-New reach indexed at high resolution		INE0241_02	CARPENTIER CREEK	7.51
VANDERBURGH	051402020401	NA-New reach indexed at high resolution		INE0241_T1002	EAGLE CREEK - UNNAMED TRIBUTARY	3.64
VANDERBURGH	051402020401	NA-New reach indexed at high resolution		INE0241_T1002A	EAGLE CREEK - UNNAMED TRIBUTARY	1.43
VANDERBURGH	051402020401	NA-New reach indexed at high resolution		INE0241_T1003	CARPENTIER CREEK - UNNAMED TRIBUTARY	7.02
VANDERBURGH	051402020401	NA-New reach indexed at high resolution		INE0241_T1004	CARPENTIER CREEK - UNNAMED TRIBUTARY	1.21
VANDERBURGH	051402020401	NA-New reach indexed at high resolution		INE0241_T1005	CARPENTIER CREEK - UNNAMED TRIBUTARY	1.46
VANDERBURGH	051402020601	INE0272_00	BAYOU CREEK	INE0261_01	BAYOU CREEK	10.48
VANDERBURGH	051402020601	INE0272_00	BAYOU CREEK	INE0261_T1004	CYPRESS DALE DITCH	4.46
VANDERBURGH	051402020601	INE0272_00	BAYOU CREEK	INE0261_T1005	EDMOND DITCH	4.54

COUNTY	12-DIGIT HYDROLOGIC UNIT CODE	2010 AUID (RETIRED)	2010 AU NAME (RETIRED)	2012 AUID	2012 AU NAME	2012 AUID SIZE (MILES)
VANDERBURGH	051402020601	NA-New reach indexed at high resolution		INE0261_01	BAYOU CREEK	10.48
VANDERBURGH	051402020601	NA-New reach indexed at high resolution		INE0261_P1001	WOODLAND LAKE - ARTIFICIAL PATH	0.34
VANDERBURGH	051402020601	NA-New reach indexed at high resolution		INE0261_T1001	BAYOU CREEK - UNNAMED TRIBUTARY	6.08
VANDERBURGH	051402020601	NA-New reach indexed at high resolution		INE0261_T1002	BAYOU CREEK - UNNAMED TRIBUTARY	5.60
VANDERBURGH	051402020601	NA-New reach indexed at high resolution		INE0261_T1003	BAYOU CREEK - UNNAMED TRIBUTARY	13.59
VANDERBURGH	051402020601	NA-New reach indexed at high resolution		INE0261_T1004	CYPRESS DALE DITCH	4.46
VANDERBURGH	051402020601	NA-New reach indexed at high resolution		INE0261_T1005	EDMOND DITCH	4.54
VANDERBURGH	051402020601	NA-New reach indexed at high resolution		INE0261_T1006	BARNETT DITCH	1.66
VANDERBURGH	051402020602	INE0271_00	LOGSDON STROUD BRANCH AND OTHER TRIBUTARYS	INE0262_T1001	FRENCHMANS SLOUGH	6.00
VANDERBURGH	051402020602	INE0271_00	LOGSDON STROUD BRANCH AND OTHER TRIBUTARYS	INE0262_T1002	RAHM VICKERY DITCH	6.24
VANDERBURGH	051402020602	INE0271_00	LOGSDON STROUD BRANCH AND OTHER TRIBUTARYS	INE0262_T1004	CAMP DUESNER DITCH	2.72
POSEY	051402020602	INE0273_00	DIAMOND ISLAND TRIBUTARYS	INE0262_T1005	OHIO RIVER - UNNAMED TRIBUTARY	3.39
POSEY	051402020602	NA-New reach indexed at high resolution		INE0262_P1001	INDUSTRIAL WASTE POND - ARTIFICIAL PATH	0.33
POSEY	051402020602	NA-New reach indexed at high resolution		INE0262_P1002	OHIO RIVER - ARTIFICIAL PATH	1.03
VANDERBURGH	051402020602	NA-New reach indexed at high resolution		INE0262_T1001	FRENCHMANS SLOUGH	6.00
VANDERBURGH	051402020602	NA-New reach indexed at high resolution		INE0262_T1002	RAHM VICKERY DITCH	6.24
VANDERBURGH	051402020602	NA-New reach indexed at high resolution		INE0262_T1002A	RAHM VICKERY DITCH - UNNAMED TRIBUTARY	0.39
VANDERBURGH	051402020602	NA-New reach indexed at high resolution		INE0262_T1003	HELFRICH AND HOPPE DITCH	2.37
POSEY	051402020602	NA-New reach indexed at high resolution		INE0262_T1005	OHIO RIVER - UNNAMED TRIBUTARY	3.39
POSEY	051402020602	NA-New reach indexed at high resolution		INE0262_T1006	OHIO RIVER - UNNAMED TRIBUTARY	5.33
POSEY	051402020602	NA-New reach indexed at high resolution		INE0262_T1007	OHIO RIVER - UNNAMED TRIBUTARY	0.48

COUNTY	12-DIGIT HYDROLOGIC UNIT CODE	2010 AUID (RETIRED)	2010 AU NAME (RETIRED)	2012 AUID	2012 AU NAME	2012 AUID SIZE (MILES)
POSEY	051402020603	INE0274_00	CYPRESS SLOUGH-DIXON LEWIS DITCH	INE0263_01	CASTLEBERRY CREEK	13.34
POSEY	051402020603	INE0274_00	CYPRESS SLOUGH-DIXON LEWIS DITCH	INE0263_02	CYPRESS SLOUGH	16.39
POSEY	051402020603	INE0274_00	CYPRESS SLOUGH-DIXON LEWIS DITCH	INE0263_T1003	PERSIMMON POND DITCH	8.59
POSEY	051402020603	INE0274_00	CYPRESS SLOUGH-DIXON LEWIS DITCH	INE0263_T1005	DIXON AND LEWIS DITCH	10.07
POSEY	051402020603	NA-New reach indexed at high resolution		INE0263_01	CASTLEBERRY CREEK	13.34
POSEY	051402020603	NA-New reach indexed at high resolution		INE0263_02	CYPRESS SLOUGH	16.39
POSEY	051402020603	NA-New reach indexed at high resolution		INE0263_T1001	CASTLEBERRY CREEK - UNNAMED TRIBUTARY	2.58
POSEY	051402020603	NA-New reach indexed at high resolution		INE0263_T1002	DIXON DITCH	2.65
POSEY	051402020603	NA-New reach indexed at high resolution		INE0263_T1003	PERSIMMON POND DITCH	8.59
POSEY	051402020603	NA-New reach indexed at high resolution		INE0263_T1004	CYPRESS SLOUGH - UNNAMED TRIBUTARY	2.13
POSEY	051402020603	NA-New reach indexed at high resolution		INE0263_T1005	DIXON AND LEWIS DITCH	10.07
POSEY	051402020603	NA-New reach indexed at high resolution		INE0263_T1006	DIXON AND LEWIS DITCH - UNNAMED TRIBUTARY	7.16
POSEY	051402020604	INE0275_00	MCFADDEN CREEK	INE0264_01	MCFADDEN CREEK	11.92
POSEY	051402020604	INE0275_00	MCFADDEN CREEK	INE0264_T1001	MCFADDEN DITCH - UNNAMED TRIBUTARY	10.71
POSEY	051402020604	NA-New reach indexed at high resolution		INE0264_01	MCFADDEN CREEK	11.92
POSEY	051402020604	NA-New reach indexed at high resolution		INE0264_T1002	MCFADDEN DITCH - UNNAMED TRIBUTARY	4.78
POSEY	051402020604	NA-New reach indexed at high resolution		INE0264_T1003	MCFADDEN DITCH - UNNAMED TRIBUTARY	2.47
POSEY	051402020604	NA-New reach indexed at high resolution		INE0264_T1004	MCFADDEN DITCH - UNNAMED TRIBUTARY	2.56
POSEY	051402020604	NA-New reach indexed at high resolution		INE0264_T1005	MCFADDEN DITCH - UNNAMED TRIBUTARY	3.58
POSEY	051402020604	NA-New reach indexed at high resolution		INE0264_T1006	MCFADDEN DITCH - UNNAMED TRIBUTARY	3.64
POSEY	051402020604	NA-New reach indexed at high resolution		INE0264_T1007	MCFADDEN DITCH - UNNAMED TRIBUTARY	1.39

COUNTY	12-DIGIT HYDROLOGIC UNIT CODE	2010 AUID (RETIRED)	2010 AU NAME (RETIRED)	2012 AUID	2012 AU NAME	2012 AUID SIZE (MILES)
POSEY	051402020604	NA-New reach indexed at high resolution		INE0264_T1008	MCFADDEN DITCH - UNNAMED TRIBUTARY	3.29
POSEY	051402020604	NA-New reach indexed at high resolution		INE0264_T1009	MCFADDEN DITCH - UNNAMED TRIBUTARY	2.68
POSEY	051402020605	INE0276_00	SMITH/BEAVERDAM CREEKS	INE0265_T1006	SMITH CREEK	4.03
POSEY	051402020605	INE0276_00	SMITH/BEAVERDAM CREEKS	INE0265_T1007	BEAVERDAM CREEK	8.29
POSEY	051402020605	INE0278_00	BAYOU DRAIN-HOVEY LAKE	INE0265_T1008	OHIO RIVER - UNNAMED TRIBUTARY	1.51
POSEY	051402020605	NA-New reach indexed at high resolution		INE0265_T1001	MCFADDEN DITCH	0.33
POSEY	051402020605	NA-New reach indexed at high resolution		INE0265_T1002	OHIO RIVER - UNNAMED TRIBUTARY	3.79
POSEY	051402020605	NA-New reach indexed at high resolution		INE0265_T1003	OHIO RIVER - UNNAMED TRIBUTARY	1.80
POSEY	051402020605	NA-New reach indexed at high resolution		INE0265_T1004	OHIO RIVER - UNNAMED TRIBUTARY	1.59
POSEY	051402020605	NA-New reach indexed at high resolution		INE0265_T1005	OHIO RIVER - UNNAMED TRIBUTARY	1.14
POSEY	051402020605	NA-New reach indexed at high resolution		INE0265_T1006	SMITH CREEK	4.03
POSEY	051402020605	NA-New reach indexed at high resolution		INE0265_T1007	BEAVERDAM CREEK	8.29
POSEY	051402020605	NA-New reach indexed at high resolution		INE0265_T1008	OHIO RIVER - UNNAMED TRIBUTARY	1.51
POSEY	051402020605	NA-New reach indexed at high resolution		INE0265_T1008A	OHIO RIVER - UNNAMED TRIBUTARY	1.34
POSEY	051402020605	NA-New reach indexed at high resolution		INE0265_T1009	OHIO RIVER - UNNAMED TRIBUTARY	1.06

Note: This table is also available as a spreadsheet in the IR2012_Appendix_H_303(d)_SubmissionListingTables.xlsx file to facilitate sorting, searching, and excerpting.

BASIN	HYDROLOGIC UNIT CODE	COUNTY	ASSESSMENT UNIT ID	ASSESSMENT UNIT NAME	CAUSE OF IMPAIRMENT	CATEGORY
GREAT LAKES	4100003050010	STEUBEN	INA0351_T1064	FISH CREEK AND TRIBS	E. COLI	5A
GREAT LAKES	4100003050020	STEUBEN	INA0352_01	FISH CREEK WEST BRANCH	E. COLI	5A
GREAT LAKES	4100003050020	STEUBEN	INA0352_01	FISH CREEK WEST BRANCH	IMPAIRED BIOTIC COMMUNITIES	5A
GREAT LAKES	4100003050030	STEUBEN	INA0353_01	FISH CREEK	E. COLI	5A
GREAT LAKES	4100003050050	DEKALB	INA0355_T1072	HERMAN SWEET DITCH	E. COLI	5A
GREAT LAKES	4100003050060	DEKALB	INA0356_01	FISH CREEK	E. COLI	5A
GREAT LAKES	4100003050060	DEKALB	INA0356_01	FISH CREEK	IMPAIRED BIOTIC COMMUNITIES	5A
GREAT LAKES	4100003100000	DEKALB	INA0356_01	FISH CREEK	FREE CYANIDE	5A
GREAT LAKES	4100003050060	DEKALB	INA0356_T1003	FISH CREEK UNNAMED TRIBUTARIES	IMPAIRED BIOTIC COMMUNITIES	5A
GREAT LAKES	4100003060050	DEKALB	INA0365_T1067	ST. JOSEPH RIVER	PCBS (FISH TISSUE)	5B
GREAT LAKES	4100003060060	DEKALB	INA0366_T1057	METCALF DITCH AND TRIBS	IMPAIRED BIOTIC COMMUNITIES	5A
GREAT LAKES	4100003060070	DEKALB	INA0367_T1058	ST. JOSEPH RIVER	PCBS (FISH TISSUE)	5B
GREAT LAKES	4100003070010	DEKALB	INA0371_00	DAVIS DITCH AND TRIBS	PCBS (FISH TISSUE)	5B
GREAT LAKES	4100003070010	DEKALB	INA0371_T1059	ST. JOSEPH RIVER	E. COLI	5A
GREAT LAKES	4100003070010	DEKALB	INA0371_T1059	ST. JOSEPH RIVER	PCBS (FISH TISSUE)	5B
GREAT LAKES	4100003070040	ALLEN	INA0374_01	ST JOSEPH RIVER (UPSTREAM OF METCALF DITCH)	E. COLI	5A
GREAT LAKES	4100003070040	ALLEN	INA0374_02	ST JOSEPH RIVER (DOWNSTREAM OF METCALF DITCH)	E. COLI	5A
GREAT LAKES	4100003080010	DEKALB	INA0381_03	LEINS DITCH (UPSTREAM OF MCCULLOUGH DITCH)	E. COLI	5A
GREAT LAKES	4100003080030	DEKALB	INA0383_T1028	CEDAR CREEK	E. COLI	5A
GREAT LAKES	4100003080030	DEKALB	INA0383_T1028	CEDAR CREEK	NUTRIENTS	5A

BASIN	HYDROLOGIC UNIT CODE	COUNTY	ASSESSMENT UNIT ID	ASSESSMENT UNIT NAME	CAUSE OF IMPAIRMENT	CATEGORY
GREAT LAKES	4100003080030	DEKALB	INA0383_T1070	SWARTZ DITCH	E. COLI	5A
GREAT LAKES	4100003080040	DEKALB	INA0384_T1001	MAISON DITCH - UNNAMED TRIBUTARY	E. COLI	5A
GREAT LAKES	4100003080040	DEKALB	INA0384_T1001	MAISON DITCH - UNNAMED TRIBUTARY	IMPAIRED BIOTIC COMMUNITIES	5A
GREAT LAKES	4100003080050	DEKALB	INA0385_T1029	CEDAR CREEK	E. COLI	5A
GREAT LAKES	4100003080050	DEKALB	INA0385_T1029	CEDAR CREEK	PCBS (FISH TISSUE)	5B
GREAT LAKES	4100003090020	DEKALB	INA0392_01	PECKHART DITCH (HEADWATERS)	E. COLI	5A
GREAT LAKES	4100003090020	DEKALB	INA0392_02	PECHART DITCH	E. COLI	5A
GREAT LAKES	4100003090020	DEKALB	INA0392_03	OBER DITCH - UNNAMED TRIBUTARY	E. COLI	5A
GREAT LAKES	4100003090020	DEKALB	INA0392_04	OBER DITCH	E. COLI	5A
GREAT LAKES	4100003090020	DEKALB	INA0392_T1001	LINTZ LAKE INLET	E. COLI	5A
GREAT LAKES	4100003090020	DEKALB	INA0392_T1002	LINTZ LAKE OUTLET	E. COLI	5A
GREAT LAKES	4100003090020	DEKALB	INA0392_T1075	DIEHL DITCH	E. COLI	5A
GREAT LAKES	4100003090030	DEKALB	INA0393_T1032	GARRETT CITY DITCH	E. COLI	5A
GREAT LAKES	4100003090030	DEKALB	INA0393_T1033	CEDAR CREEK-MAINSTEM	E. COLI	5A
GREAT LAKES	4100003090030	DEKALB	INA0393_T1033	CEDAR CREEK-MAINSTEM	PCBS (FISH TISSUE)	5B
GREAT LAKES	4100003090030	DEKALB	INA0393_T1034	CEDAR CREEK	IMPAIRED BIOTIC COMMUNITIES	5A
GREAT LAKES	4100003090030	DEKALB	INA0393_T1034	CEDAR CREEK	E. COLI	5A
GREAT LAKES	4100003090030	DEKALB	INA0393_T1034	CEDAR CREEK	PCBS (FISH TISSUE)	5B
GREAT LAKES	4100003090030	DEKALB	INA0393_T1060	DOSCH DITCH	ALGAE	5A
GREAT LAKES	4100003090030	DEKALB	INA0393_T1060	DOSCH DITCH	IMPAIRED BIOTIC COMMUNITIES	5A
GREAT LAKES	4100003090050	DEKALB	INA0395_T1061	LITTLE CEDAR CREEK TRIB	IMPAIRED BIOTIC COMMUNITIES	5A

BASIN	HYDROLOGIC UNIT CODE	COUNTY	ASSESSMENT UNIT ID	ASSESSMENT UNIT NAME	CAUSE OF IMPAIRMENT	CATEGORY
GREAT LAKES	4100003090050	DEKALB	INA0395_T1062	LITTLE CEDAR CREEK	E. COLI	5A
GREAT LAKES	4100003090060	DEKALB	INA0396_T1069	LITTLE CEDAR CREEK	E. COLI	5A
GREAT LAKES	4100003090060	DEKALB	INA0396_T1069	LITTLE CEDAR CREEK	IMPAIRED BIOTIC COMMUNITIES	5A
GREAT LAKES	4100003090080	ALLEN	INA0398_T1036	CEDAR CREEK	E. COLI	5A
GREAT LAKES	4100003090080	ALLEN	INA0398_T1036	CEDAR CREEK	PCBS (FISH TISSUE)	5B
GREAT LAKES	4100003090080	ALLEN	INA0398_T1077	WILLOW CREEK AND TRIB	E. COLI	5A
GREAT LAKES	4100003090090	ALLEN	INA0399_T1037	CEDAR CREEK	E. COLI	5A
GREAT LAKES	4100003090090	ALLEN	INA0399_T1037	CEDAR CREEK	PCBS (FISH TISSUE)	5B
GREAT LAKES	4100003090090	ALLEN	INA0399_T1037	CEDAR CREEK	TOTAL MERCURY (FISH TISSUE)	5B
GREAT LAKES	4100003100040	ALLEN	INA03A4_M1042	ST. JOSEPH RIVER	PCBS (FISH TISSUE)	5B
GREAT LAKES	4100003100040	ALLEN	INA03A4_M1042	ST. JOSEPH RIVER	TOTAL MERCURY (FISH TISSUE)	5B
GREAT LAKES	4100003020010	STEUBEN	INA03P1002_00	CLEAR LAKE	TOTAL MERCURY (FISH TISSUE)	5B
GREAT LAKES	4100003020010	STEUBEN	INA03P1002_00	CLEAR LAKE	PCBS (FISH TISSUE)	5B
GREAT LAKES	4100003050040	STEUBEN	INA03P1011_00	HAMILTON LAKE	PHOSPHORUS	5A
GREAT LAKES	4100003050040	STEUBEN	INA03P1011_00	HAMILTON LAKE	PCBS (FISH TISSUE)	5B
GREAT LAKES	4100003070050	ALLEN	INA03P1024_00	CEDARVILLE RESERVOIR	ALGAE	5A
GREAT LAKES	4100003070050	ALLEN	INA03P1024_00	CEDARVILLE RESERVOIR	E. COLI	5A
GREAT LAKES	4100003070050	ALLEN	INA03P1024_00	CEDARVILLE RESERVOIR	TASTE AND ODOR	5A
GREAT LAKES	4100003070050	ALLEN	INA03P1024_00	CEDARVILLE RESERVOIR	PCBS (FISH TISSUE)	5B
GREAT LAKES	4100003100040	ALLEN	INA03P1044_00	ST. JOSEPH RESERVOIR	ALGAE	5A
GREAT LAKES	4100003100040	ALLEN	INA03P1044_00	ST. JOSEPH RESERVOIR	E. COLI	5A

BASIN	HYDROLOGIC UNIT CODE	COUNTY	ASSESSMENT UNIT ID	ASSESSMENT UNIT NAME	CAUSE OF IMPAIRMENT	CATEGORY
GREAT LAKES	4100003100040	ALLEN	INA03P1044_00	ST. JOSEPH RESERVOIR	TOTAL MERCURY (FISH TISSUE)	5B
GREAT LAKES	4100003100040	ALLEN	INA03P1044_00	ST. JOSEPH RESERVOIR	PCBS (FISH TISSUE)	5B
GREAT LAKES	4100004040020	ADAMS	INA0442_T1001A	FUCH DITCH - UNNAMED TRIBUTARY (CR 17)	IMPAIRED BIOTIC COMMUNITIES	5A
GREAT LAKES	4100004040020	ADAMS	INA0442_T1001A	FUCH DITCH - UNNAMED TRIBUTARY (CR 17)	NUTRIENTS	5A
GREAT LAKES	4100004040030	ADAMS	INA0443_T1014	GATES DITCH	NUTRIENTS	5A
GREAT LAKES	4100004040050	ADAMS	INA0445_00	DUER DITCH (ADAMS) AND OTHER TRIBS	E. COLI	5A
GREAT LAKES	4100004040060	ADAMS	INA0446_T1015	ST. MARYS RIVER	NUTRIENTS	5A
GREAT LAKES	4100004040070	ADAMS	INA0447_T1002	MARTZ CREEK-RUPPERT DITCH AND UNNAMED TRIBUTARY	NUTRIENTS	5A
GREAT LAKES	4100004040080	ADAMS	INA0448_00	BORUM RUN AND TRIBS	IMPAIRED BIOTIC COMMUNITIES	5A
GREAT LAKES	4100004040080	ADAMS	INA0448_T1003B	BLUHM DITCH	IMPAIRED BIOTIC COMMUNITIES	5A
GREAT LAKES	4100004050040	ALLEN	INA0454_T1005	ST. MARYS RIVER	E. COLI	5A
GREAT LAKES	4100004050040	ALLEN	INA0454_T1021	ST. MARYS RIVER	NUTRIENTS	5A
GREAT LAKES	4100004050040	ALLEN	INA0454_T1021	ST. MARYS RIVER	IMPAIRED BIOTIC COMMUNITIES	5A
GREAT LAKES	4100004060030	ALLEN	INA0463_T1003	ST. MARYS RIVER	NUTRIENTS	5A
GREAT LAKES	4100004060050	ALLEN	INA0465_00	JUNK DITCH AND OTHER TRIBS	PCBS (FISH TISSUE)	5B
GREAT LAKES	4100004060050	ALLEN	INA0465_00	JUNK DITCH AND OTHER TRIBS	TOTAL MERCURY (FISH TISSUE)	5B
GREAT LAKES	4100004060050	ALLEN	INA0465_T1002	ST. MARYS RIVER	NUTRIENTS	5A
GREAT LAKES	4100004060050	ALLEN	INA0465_T1002	ST MARYS RIVER	PCBS (FISH TISSUE)	5B
GREAT LAKES	4100004060050	ALLEN	INA0465_T1002	ST MARYS RIVER	TOTAL MERCURY (FISH TISSUE)	5B
GREAT LAKES	4100004060060	ALLEN	INA0466_T1013	LOWTHER NEUHAUS DITCH	IMPAIRED BIOTIC COMMUNITIES	5A
GREAT LAKES	4100004060060	ALLEN	INA0466_T1022	ST. MARYS RIVER	NUTRIENTS	5A

BASIN	HYDROLOGIC UNIT CODE	COUNTY	ASSESSMENT UNIT ID	ASSESSMENT UNIT NAME	CAUSE OF IMPAIRMENT	CATEGORY
GREAT LAKES	4100004060060	ALLEN	INA0466_T1022	ST MARYS RIVER	TOTAL MERCURY (FISH TISSUE)	5B
GREAT LAKES	4100004060060	ALLEN	INA0466_T1022	ST MARYS RIVER	PCBS (FISH TISSUE)	5B
GREAT LAKES	4100005010010	ALLEN	INA0511_M1007	MAUMEE RIVER	NUTRIENTS	5A
GREAT LAKES	4100005010010	ALLEN	INA0511_M1007	MAUMEE RIVER	PCBS (FISH TISSUE)	5B
GREAT LAKES	4100005010010	ALLEN	INA0511_M1007	MAUMEE RIVER	TOTAL MERCURY (FISH TISSUE)	5B
GREAT LAKES	4100005000000	ALLEN	INA0514_M1006	MAUMEE RIVER	FREE CYANIDE	5A
GREAT LAKES	4100005010040	ALLEN	INA0514_M1006	MAUMEE RIVER	NUTRIENTS	5A
GREAT LAKES	4100005010040	ALLEN	INA0514_M1006	MAUMEE RIVER	TOTAL MERCURY (FISH TISSUE)	5B
GREAT LAKES	4100005010040	ALLEN	INA0514_M1006	MAUMEE RIVER	PCBS (FISH TISSUE)	5B
GREAT LAKES	4100005010060	ALLEN	INA0516_M1005	MAUMEE RIVER	PCBS (FISH TISSUE)	5B
GREAT LAKES	4100005010080	ALLEN	INA0518_M1004	MAUMEE RIVER	PCBS (FISH TISSUE)	5B
GREAT LAKES	4100005010100	ALLEN	INA051A_M1003	MAUMEE RIVER	PCBS (FISH TISSUE)	5B
GREAT LAKES	4100005010110	ALLEN	INA051B_01	BLACK CREEK (HARLAN, IN)	ALGAE	5A
GREAT LAKES	4100005010110	ALLEN	INA051B_01	BLACK CREEK (HARLAN, IN)	E. COLI	5A
GREAT LAKES	4100005010110	ALLEN	INA051B_01	BLACK CREEK (HARLAN, IN)	IMPAIRED BIOTIC COMMUNITIES	5A
GREAT LAKES	4100005010110	ALLEN	INA051B_01	BLACK CREEK (HARLAN, IN)	NUTRIENTS	5A
GREAT LAKES	4100005010110	ALLEN	INA051B_T1001	OBERHALTZER DITCH	E. COLI	5A
GREAT LAKES	4100005010110	ALLEN	INA051B_T1002	REICHELDERFER DITCH	E. COLI	5A
GREAT LAKES	4100005010110	ALLEN	INA051B_T1003	WARD LAKE DITCH	E. COLI	5A
GREAT LAKES	4100005010120	ALLEN	INA051C_M1002	MAUMEE RIVER	NUTRIENTS	5A
GREAT LAKES	4100005010120	ALLEN	INA051C_M1002	MAUMEE RIVER	PCBS (FISH TISSUE)	5B

BASIN	HYDROLOGIC UNIT CODE	COUNTY	ASSESSMENT UNIT ID	ASSESSMENT UNIT NAME	CAUSE OF IMPAIRMENT	CATEGORY
GREAT LAKES	4100005010130	ALLEN	INA051D_M1001	MAUMEE RIVER	NUTRIENTS	5A
GREAT LAKES	4100005010120	ALLEN	INA051D_M1001	MAUMEE RIVER	PCBS (FISH TISSUE)	5B
GREAT LAKES	4100005010140	ALLEN	INA051E_00	HAM INTERCEPTOR DITCH	IMPAIRED BIOTIC COMMUNITIES	5A
GREAT LAKES	4100005010140	ALLEN	INA051E_00	HAM INTERCEPTOR DITCH	NUTRIENTS	5A
GREAT LAKES	4100007120020	ALLEN	INA07C2_01	FLATROCK CREEK (UPSTREAM OF MONROEVILLE, IN)	E. COLI	5A
GREAT LAKES	4100007120020	ALLEN	INA07C2_02	FLATROCK CREEK (DOWNSTREAM OF MONROEVILLE, IN)	IMPAIRED BIOTIC COMMUNITIES	5A
GREAT LAKES	4100007120020	ALLEN	INA07C2_02	FLATROCK CREEK (DOWNSTREAM OF MONROEVILLE, IN)	E. COLI	5A
GREAT LAKES	4100007120020	ALLEN	INA07C2_T1001	FLATROCK CREEK - UNNAMED TRIBUTARY (ILLINOIS)	E. COLI	5A
GREAT LAKES	4100007120020	ALLEN	INA07C2_T1002	FLATROCK CREEK - UNNAMED TRIBUTARY	E. COLI	5A
GREAT LAKES	4100007120020	ALLEN	INA07C2_T1003	FLATROCK CREEK - UNNAMED TRIBUTARY	E. COLI	5A
GREAT LAKES	4100007120020	ALLEN	INA07C2_T1004	BROWN DITCH	E. COLI	5A
GREAT LAKES	4100007120020	ALLEN	INA07C2_T1004	BROWN DITCH	IMPAIRED BIOTIC COMMUNITIES	5A
GREAT LAKES	4100007120020	ALLEN	INA07C2_T1004A	BROWN DITCH - UNNAMED TRIBUTARY	E. COLI	5A
GREAT LAKES	4100007120020	ALLEN	INA07C2_T1004B	BROWN DITCH - UNNAMED TRIBUTARY	E. COLI	5A
GREAT LAKES	4100007120020	ALLEN	INA07C2_T1005	SCOFF DITCH	E. COLI	5A
GREAT LAKES	4100007120040	ALLEN	INA07C4_T1001	GROMEAUX DITCH	IMPAIRED BIOTIC COMMUNITIES	5A
UPPER WABASH	51201010403	JAY	INB0143_01	BEAR CREEK	E. COLI	5A
UPPER WABASH	51201010501	JAY	INB0151_02	WABASH RIVER	IMPAIRED BIOTIC COMMUNITIES	5A
UPPER WABASH	51201010502	ADAMS	INB0152_03	WABASH RIVER	E. COLI	5A
UPPER WABASH	51201010502	ADAMS	INB0152_03	WABASH RIVER	NUTRIENTS	5A
UPPER WABASH	51201010502	JAY	INB0152_T1004	WABASH RIVER - UNNAMED TRIBUTARY	NUTRIENTS	5A

BASIN	HYDROLOGIC UNIT CODE	COUNTY	ASSESSMENT UNIT ID	ASSESSMENT UNIT NAME	CAUSE OF IMPAIRMENT	CATEGORY
UPPER WABASH	51201010502	JAY	INB0152_T1004	WABASH RIVER - UNNAMED TRIBUTARY	E. COLI	5A
UPPER WABASH	51201010502	JAY	INB0152_T1005	SWITZER DITCH	E. COLI	5A
UPPER WABASH	51201010502	JAY	INB0152_T1005	SWITZER DITCH	NUTRIENTS	5A
UPPER WABASH	51201010502	ADAMS	INB0152_T1006	BREWSTER DITCH	E. COLI	5A
UPPER WABASH	51201010502	ADAMS	INB0152_T1006	BREWSTER DITCH	NUTRIENTS	5A
UPPER WABASH	5120101050050	JAY	INB0155_T1013	EAST PRONG (HEADWATER)-UNNAMED TRIBUTARY	IMPAIRED BIOTIC COMMUNITIES	5A
UPPER WABASH	5120101050060	JAY	INB0156_T1001	LIMBERLOST CREEK-UNNAMED TRIBUTARY	IMPAIRED BIOTIC COMMUNITIES	5A
UPPER WABASH	5120101050060	JAY	INB0156_T1006	OAKLEY DITCH	IMPAIRED BIOTIC COMMUNITIES	5A
UPPER WABASH	51201010601	ADAMS	INB0161_02	WABASH RIVER	PCBS (FISH TISSUE)	5B
UPPER WABASH	51201010602	ADAMS	INB0162_01	WABASH RIVER	PCBS (FISH TISSUE)	5B
UPPER WABASH	51201010602	ADAMS	INB0162_01	WABASH RIVER	TOTAL MERCURY (FISH TISSUE)	5B
UPPER WABASH	51201010602	WELLS	INB0162_T1008	THREEMILE CREEK	TOTAL MERCURY (FISH TISSUE)	5B
UPPER WABASH	51201010602	WELLS	INB0162_T1008	THREEMILE CREEK	PCBS (FISH TISSUE)	5B
UPPER WABASH	51201010603	WELLS	INB0163_01	SIXMILE CREEK	E. COLI	5A
UPPER WABASH	51201010604	WELLS	INB0164_01	WABASH RIVER	PCBS (FISH TISSUE)	5B
UPPER WABASH	51201010604	WELLS	INB0164_01	WABASH RIVER	TOTAL MERCURY (FISH TISSUE)	5B
UPPER WABASH	51201010604	ADAMS	INB0164_T1006	MEYER LAKE OUTLET	PCBS (FISH TISSUE)	5B
UPPER WABASH	51201010604	ADAMS	INB0164_T1006	MEYER LAKE OUTLET	TOTAL MERCURY (FISH TISSUE)	5B
UPPER WABASH	51201010701	WELLS	INB0171_01	ROCK CREEK	E. COLI	5A
UPPER WABASH	51201010701	WELLS	INB0171_01	ROCK CREEK	IMPAIRED BIOTIC COMMUNITIES	5A
UPPER WABASH	51201010703	WELLS	INB0173_01	ROCK CREEK	IMPAIRED BIOTIC COMMUNITIES	5A

BASIN	HYDROLOGIC UNIT CODE	COUNTY	ASSESSMENT UNIT ID	ASSESSMENT UNIT NAME	CAUSE OF IMPAIRMENT	CATEGORY
UPPER WABASH	51201010704	WELLS	INB0174_01	ROCK CREEK	E. COLI	5A
UPPER WABASH	51201010704	WELLS	INB0174_01	ROCK CREEK	IMPAIRED BIOTIC COMMUNITIES	5A
UPPER WABASH	51201010704	WELLS	INB0174_01	ROCK CREEK	PCBS (FISH TISSUE)	5B
UPPER WABASH	51201010704	HUNTINGTON	INB0174_02	ROCK CREEK	PCBS (FISH TISSUE)	5B
UPPER WABASH	51201010704	HUNTINGTON	INB0174_T1009	ELKENBERRY DITCH	PCBS (FISH TISSUE)	5B
UPPER WABASH	51201010801	WELLS	INB0181_01	WABASH RIVER	PCBS (FISH TISSUE)	5B
UPPER WABASH	51201010801	WELLS	INB0181_01	WABASH RIVER	TOTAL MERCURY (FISH TISSUE)	5B
UPPER WABASH	5120101080060	HUNTINGTON	INB0186_00A	ROCK CREEK - UNNAMED TRIBUTARY	PCBS (FISH TISSUE)	5B
UPPER WABASH	5120101080060	HUNTINGTON	INB0186_00B	ROCK CREEK - UNNAMED TRIBUTARY	PCBS (FISH TISSUE)	5B
UPPER WABASH	5120101080060	HUNTINGTON	INB0186_00C	ROCK CREEK - UNNAMED TRIBUTARY	PCBS (FISH TISSUE)	5B
UPPER WABASH	5120101080060	HUNTINGTON	INB0186_00D	WHITELOCK DITCH	PCBS (FISH TISSUE)	5B
UPPER WABASH	5120101080060	HUNTINGTON	INB0186_00E	GORDON DITCH	PCBS (FISH TISSUE)	5B
UPPER WABASH	5120101080060	HUNTINGTON	INB0186_00F	REDDING DITCH	PCBS (FISH TISSUE)	5B
UPPER WABASH	5120101080060	HUNTINGTON	INB0186_00G	ROCK CREEK - UNNAMED TRIBUTARY	PCBS (FISH TISSUE)	5B
UPPER WABASH	5120101080060	HUNTINGTON	INB0186_00H	ROCK CREEK - UNNAMED TRIBUTARY	PCBS (FISH TISSUE)	5B
UPPER WABASH	5120101080060	HUNTINGTON	INB0186_00I	ROCK CREEK - UNNAMED TRIBUTARY	PCBS (FISH TISSUE)	5B
UPPER WABASH	5120101080060	HUNTINGTON	INB0186_00J	ROCK CREEK - UNNAMED TRIBUTARY	PCBS (FISH TISSUE)	5B
UPPER WABASH	51201010902	WELLS	INB0192_01	EIGHTMILE CREEK	IMPAIRED BIOTIC COMMUNITIES	5A
UPPER WABASH	51201010902	WELLS	INB0192_01	EIGHTMILE CREEK	E. COLI	5A
UPPER WABASH	51201010904	HUNTINGTON	INB0194_01	EIGHTMILE CREEK	IMPAIRED BIOTIC COMMUNITIES	5A
UPPER WABASH	51201011001	ALLEN	INB01A1_01	SEEGAR DITCH	DISSOLVED OXYGEN	5A

BASIN	HYDROLOGIC UNIT CODE	COUNTY	ASSESSMENT UNIT ID	ASSESSMENT UNIT NAME	CAUSE OF IMPAIRMENT	CATEGORY
UPPER WABASH	51201011001	ALLEN	INB01A1_01	SEEGAR DITCH	E. COLI	5A
UPPER WABASH	51201011001	ALLEN	INB01A1_T1001	SEEGAR DITCH - UNNAMED TRIBUTARY	E. COLI	5A
UPPER WABASH	51201011001	ALLEN	INB01A1_T1002	SEEGAR DITCH - UNNAMED TRIBUTARY	E. COLI	5A
UPPER WABASH	51201011005	ALLEN	INB01A5_03	ABOITE CREEK	E. COLI	5A
UPPER WABASH	51201011005	WHITLEY	INB01A5_T1007	BIG INDIAN CREEK	IMPAIRED BIOTIC COMMUNITIES	5A
UPPER WABASH	51201011005	WHITLEY	INB01A5_T1007	BIG INDIAN CREEK	E. COLI	5A
UPPER WABASH	51201011006	HUNTINGTON	INB01A6_T1002	CALF CREEK	IMPAIRED BIOTIC COMMUNITIES	5A
UPPER WABASH	51201011006	HUNTINGTON	INB01A6_T1002	CALF CREEK	E. COLI	5A
UPPER WABASH	51201011006	HUNTINGTON	INB01A6_T1005	ABOITE CREEK - UNNAMED TRIBUTARY	E. COLI	5A
UPPER WABASH	51201011103	HUNTINGTON	INB01B3_01	LITTLE RIVER	E. COLI	5A
UPPER WABASH	51201011103	HUNTINGTON	INB01B3_01	LITTLE RIVER	NUTRIENTS	5A
UPPER WABASH	51201011103	HUNTINGTON	INB01B3_T1001	MUD CREEK	E. COLI	5A
UPPER WABASH	51201011103	HUNTINGTON	INB01B3_T1001	MUD CREEK	IMPAIRED BIOTIC COMMUNITIES	5A
UPPER WABASH	51201011201	HUNTINGTON	INB01C1_01	WEST BRANCH CLEAR CREEK	NUTRIENTS	5A
UPPER WABASH	51201011201	HUNTINGTON	INB01C1_01	WEST BRANCH CLEAR CREEK	E. COLI	5A
UPPER WABASH	51201011302	WABASH	INB01D2_02	SILVER CREEK	E. COLI	5A
UPPER WABASH	51201011302	HUNTINGTON	INB01D2_T1008	NIEMAN CREEK	E. COLI	5A
UPPER WABASH	51201011303	HUNTINGTON	INB01D3_01	WABASH RIVER	IMPAIRED BIOTIC COMMUNITIES	5A
UPPER WABASH	51201011303	HUNTINGTON	INB01D3_01	WABASH RIVER	FREE CYANIDE	5A
UPPER WABASH	51201011303	HUNTINGTON	INB01D3_01	WABASH RIVER	PCBS (FISH TISSUE)	5B
UPPER WABASH	51201011303	HUNTINGTON	INB01D3_02	WABASH RIVER	PCBS (FISH TISSUE)	5B

BASIN	HYDROLOGIC UNIT CODE	COUNTY	ASSESSMENT UNIT ID	ASSESSMENT UNIT NAME	CAUSE OF IMPAIRMENT	CATEGORY
UPPER WABASH	51201011303	HUNTINGTON	INB01D3_03	WABASH RIVER	PCBS (FISH TISSUE)	5B
UPPER WABASH	51201011305	WABASH	INB01D5_01	WABASH RIVER	PCBS (FISH TISSUE)	5B
UPPER WABASH	51201011305	WABASH	INB01D5_01	WABASH RIVER	TOTAL MERCURY (FISH TISSUE)	5B
UPPER WABASH	51201011401	WABASH	INB01E1_01	WABASH RIVER	TOTAL MERCURY (FISH TISSUE)	5B
UPPER WABASH	51201011401	WABASH	INB01E1_01	WABASH RIVER	PCBS (FISH TISSUE)	5B
UPPER WABASH	51201011403	WABASH	INB01E3_01	WABASH RIVER	PCBS (FISH TISSUE)	5B
UPPER WABASH	51201011403	WABASH	INB01E3_01	WABASH RIVER	TOTAL MERCURY (FISH TISSUE)	5B
UPPER WABASH	51201011404	WABASH	INB01E4_01	MILL CREEK	IMPAIRED BIOTIC COMMUNITIES	5A
UPPER WABASH	51201011404	WABASH	INB01E4_T1001	RIDGEWAY CREEK	IMPAIRED BIOTIC COMMUNITIES	5A
UPPER WABASH	51201011404	WABASH	INB01E4_T1002	RIDGEWAY CREEK - UNNAMED TRIBUTARY	IMPAIRED BIOTIC COMMUNITIES	5A
UPPER WABASH	51201011405	WABASH	INB01E5_01	WABASH RIVER	TOTAL MERCURY (FISH TISSUE)	5B
UPPER WABASH	51201011405	WABASH	INB01E5_01	WABASH RIVER	PCBS (FISH TISSUE)	5B
UPPER WABASH	51201011406	MIAMI	INB01E6_01	WABASH RIVER	TOTAL MERCURY (FISH TISSUE)	5B
UPPER WABASH	51201011406	MIAMI	INB01E6_01	WABASH RIVER	PCBS (FISH TISSUE)	5B
UPPER WABASH	51201011407	MIAMI	INB01E7_01	WABASH RIVER	PCBS (FISH TISSUE)	5B
UPPER WABASH	51201011502	GRANT	INB01F2_01	PIPE CREEK	IMPAIRED BIOTIC COMMUNITIES	5A
UPPER WABASH	51201011504	MIAMI	INB01F4_01	HONEY CREEK	IMPAIRED BIOTIC COMMUNITIES	5A
UPPER WABASH	51201011504	MIAMI	INB01F4_01	HONEY CREEK	E. COLI	5A
UPPER WABASH	51201011505	MIAMI	INB01F5_02	PIPE CREEK	E. COLI	5A
UPPER WABASH	51201011506	MIAMI	INB01F6_01	PIPE CREEK	E. COLI	5A
UPPER WABASH	51201011506	MIAMI	INB01F6_T1001	GRAFF DITCH	E. COLI	5A

BASIN	HYDROLOGIC UNIT CODE	COUNTY	ASSESSMENT UNIT ID	ASSESSMENT UNIT NAME	CAUSE OF IMPAIRMENT	CATEGORY
UPPER WABASH	51201011506	MIAMI	INB01F6_T1002	LESHER DITCH	E. COLI	5A
UPPER WABASH	51201011506	MIAMI	INB01F6_T1003	PIPE CREEK - UNNAMED TRIBUTARY	E. COLI	5A
UPPER WABASH	51201011507	MIAMI	INB01F7_01	PIPE CREEK	E. COLI	5A
UPPER WABASH	51201011507	MIAMI	INB01F7_01	PIPE CREEK	PCBS (FISH TISSUE)	5B
UPPER WABASH	51201011507	CASS	INB01F7_02	PIPE CREEK	PCBS (FISH TISSUE)	5B
UPPER WABASH	51201011507	CASS	INB01F7_T1005	BEAR CREEK	PCBS (FISH TISSUE)	5B
UPPER WABASH	51201011601	MIAMI	INB01G1_01	LITTLE PIPE CREEK	IMPAIRED BIOTIC COMMUNITIES	5A
UPPER WABASH	51201011602	MIAMI	INB01G2_02	WABASH RIVER	PCBS (FISH TISSUE)	5B
UPPER WABASH	51201011602	MIAMI	INB01G2_03	WABASH RIVER	PCBS (FISH TISSUE)	5B
UPPER WABASH	51201011603	CASS	INB01G3_01	WABASH RIVER	PCBS (FISH TISSUE)	5B
UPPER WABASH	51201011603	CASS	INB01G3_02	WABASH RIVER	PCBS (FISH TISSUE)	5B
UPPER WABASH	51201011603	CASS	INB01G3_03	WABASH RIVER	PCBS (FISH TISSUE)	5B
UPPER WABASH	5120101090010	HUNTINGTON	INB01P1008_00	HUNTINGTON LAKE	PCBS (FISH TISSUE)	5B
UPPER WABASH	5120101090010	HUNTINGTON	INB01P1008_00	HUNTINGTON LAKE	TOTAL MERCURY (FISH TISSUE)	5B
UPPER WABASH	51201020102	JAY	INB0212_02	LITTLE SALAMONIE RIVER	IMPAIRED BIOTIC COMMUNITIES	5A
UPPER WABASH	51201020105	JAY	INB0215_02	SALAMONIE RIVER	E. COLI	5A
UPPER WABASH	51201020105	JAY	INB0215_02	SALAMONIE RIVER	CHLORIDE	5A
UPPER WABASH	51201020105	JAY	INB0215_02	SALAMONIE RIVER	NUTRIENTS	5A
UPPER WABASH	51201020105	JAY	INB0215_02	SALAMONIE RIVER	PCBS (FISH TISSUE)	5B
UPPER WABASH	51201020108	JAY	INB0218_02	SALAMONIE RIVER	PCBS (FISH TISSUE)	5B
UPPER WABASH	51201020201	JAY	INB0221_04	SALAMONIE RIVER	PCBS (FISH TISSUE)	5B

BASIN	HYDROLOGIC UNIT CODE	COUNTY	ASSESSMENT UNIT ID	ASSESSMENT UNIT NAME	CAUSE OF IMPAIRMENT	CATEGORY
UPPER WABASH	51201020202	JAY	INB0222_03	SALAMONIE RIVER	PCBS (FISH TISSUE)	5B
UPPER WABASH	51201020203	BLACKFORD	INB0223_01	SALAMONIE RIVER	E. COLI	5A
UPPER WABASH	51201020203	BLACKFORD	INB0223_01	SALAMONIE RIVER	PCBS (FISH TISSUE)	5B
UPPER WABASH	51201020203	BLACKFORD	INB0223_01	SALAMONIE RIVER	TOTAL MERCURY (FISH TISSUE)	5B
UPPER WABASH	51201020301	WELLS	INB0231_01	SALAMONIE RIVER	E. COLI	5A
UPPER WABASH	51201020301	WELLS	INB0231_01	SALAMONIE RIVER	TOTAL MERCURY (FISH TISSUE)	5B
UPPER WABASH	51201020301	WELLS	INB0231_01	SALAMONIE RIVER	PCBS (FISH TISSUE)	5B
UPPER WABASH	51201020303	WELLS	INB0233_01	SALAMONIE RIVER	E. COLI	5A
UPPER WABASH	51201020303	WELLS	INB0233_01	SALAMONIE RIVER	PCBS (FISH TISSUE)	5B
UPPER WABASH	51201020303	WELLS	INB0233_01	SALAMONIE RIVER	TOTAL MERCURY (FISH TISSUE)	5B
UPPER WABASH	51201020306	WELLS	INB0236_01	SALAMONIE RIVER	PCBS (FISH TISSUE)	5B
UPPER WABASH	51201020306	WELLS	INB0236_01	SALAMONIE RIVER	TOTAL MERCURY (FISH TISSUE)	5B
UPPER WABASH	51201020401	HUNTINGTON	INB0241_03	SALAMONIE RIVER	PCBS (FISH TISSUE)	5B
UPPER WABASH	51201020401	HUNTINGTON	INB0241_03	SALAMONIE RIVER	TOTAL MERCURY (FISH TISSUE)	5B
UPPER WABASH	51201020401	HUNTINGTON	INB0241_T1014	SALAMONIE RIVER - UNNAMED TRIBUTARY	IMPAIRED BIOTIC COMMUNITIES	5A
UPPER WABASH	51201020403	HUNTINGTON	INB0243_02	MAJENCIA CREEK	IMPAIRED BIOTIC COMMUNITIES	5A
UPPER WABASH	51201020403	HUNTINGTON	INB0243_02	MAJENCIA CREEK	NUTRIENTS	5A
UPPER WABASH	51201020405	HUNTINGTON	INB0245_04	SALAMONIE RIVER	E. COLI	5A
UPPER WABASH	51201020405	HUNTINGTON	INB0245_04	SALAMONIE RIVER	TOTAL MERCURY (FISH TISSUE)	5B
UPPER WABASH	51201020405	HUNTINGTON	INB0245_04	SALAMONIE RIVER	PCBS (FISH TISSUE)	5B
UPPER WABASH	51201020406	WABASH	INB0246_01	SALAMONIE RIVER (BELOW DAM)	TOTAL MERCURY (FISH TISSUE)	5B

BASIN	HYDROLOGIC UNIT CODE	COUNTY	ASSESSMENT UNIT ID	ASSESSMENT UNIT NAME	CAUSE OF IMPAIRMENT	CATEGORY
UPPER WABASH	51201020406	WABASH	INB0246_01	SALAMONIE RIVER (BELOW DAM)	PCBS (FISH TISSUE)	5B
UPPER WABASH	5120102040080	HUNTINGTON	INB02P1007_00	SALAMONIE RESERVOIR	PCBS (FISH TISSUE)	5B
UPPER WABASH	5120102040080	HUNTINGTON	INB02P1007_00	SALAMONIE RESERVOIR	TOTAL MERCURY (FISH TISSUE)	5B
UPPER WABASH	5120102040080	WABASH	INB02P1009_00	HOMINY RIDGE LAKE	TOTAL MERCURY (FISH TISSUE)	5B
UPPER WABASH	51201030101	RANDOLPH	INB0311_02	LITTLE MISSISSINEWA RIVER	E. COLI	5A
UPPER WABASH	51201030101	RANDOLPH	INB0311_02	LITTLE MISSISSINEWA RIVER	TOTAL MERCURY (FISH TISSUE)	5B
UPPER WABASH	51201030101	RANDOLPH	INB0311_02	LITTLE MISSISSINEWA RIVER	PCBS (FISH TISSUE)	5B
UPPER WABASH	51201030101	RANDOLPH	INB0311_T1002	SHELLEY DITCH	E. COLI	5A
UPPER WABASH	51201030101	RANDOLPH	INB0311_T1002	SHELLEY DITCH	PCBS (FISH TISSUE)	5B
UPPER WABASH	51201030101	RANDOLPH	INB0311_T1002	SHELLEY DITCH	TOTAL MERCURY (FISH TISSUE)	5B
UPPER WABASH	51201030101	RANDOLPH	INB0311_T1003	GETTINGER DITCH	PCBS (FISH TISSUE)	5B
UPPER WABASH	51201030102	RANDOLPH	INB0312_01	MISSISSINEWA RIVER	PCBS (FISH TISSUE)	5B
UPPER WABASH	51201030102	RANDOLPH	INB0312_01	MISSISSINEWA RIVER	TOTAL MERCURY (FISH TISSUE)	5B
UPPER WABASH	51201030102	RANDOLPH	INB0312_T1003	MISSISSINEWA RIVER - UNNAMED TRIBUTARY	E. COLI	5A
UPPER WABASH	51201030102	RANDOLPH	INB0312_T1004	MITCHELL DITCH	E. COLI	5A
UPPER WABASH	51201030102	RANDOLPH	INB0312_T1005	MISSISSINEWA RIVER - UNNAMED TRIBUTARY	E. COLI	5A
UPPER WABASH	51201030102	RANDOLPH	INB0312_T1006	MISSISSINEWA RIVER - UNNAMED TRIBUTARY	E. COLI	5A
UPPER WABASH	51201030102	RANDOLPH	INB0312_T1007	MISSISSINEWA RIVER - UNNAMED TRIBUTARY	E. COLI	5A
UPPER WABASH	51201030103	RANDOLPH	INB0313_01	MISSISSINEWA RIVER	PCBS (FISH TISSUE)	5B
UPPER WABASH	51201030103	RANDOLPH	INB0313_01	MISSISSINEWA RIVER	TOTAL MERCURY (FISH TISSUE)	5B
UPPER WABASH	51201030103	RANDOLPH	INB0313_T1005	HARSHMAN CREEK	E. COLI	5A

BASIN	HYDROLOGIC UNIT CODE	COUNTY	ASSESSMENT UNIT ID	ASSESSMENT UNIT NAME	CAUSE OF IMPAIRMENT	CATEGORY
UPPER WABASH	51201030103	RANDOLPH	INB0313_T1005	HARSHMAN CREEK	IMPAIRED BIOTIC COMMUNITIES	5A
UPPER WABASH	5120103010040	RANDOLPH	INB0314_00	HARSHMAN CREEK (UPSTREAM OF LOWS BRANCH)	E. COLI	5A
UPPER WABASH	51201030104	RANDOLPH	INB0314_02	MISSISSINEWA RIVER	PCBS (FISH TISSUE)	5B
UPPER WABASH	51201030104	RANDOLPH	INB0314_02	MISSISSINEWA RIVER	TOTAL MERCURY (FISH TISSUE)	5B
UPPER WABASH	5120103010040	RANDOLPH	INB0314_T1001	HARSHMAN CREEK-UNNAMED TRIBUTARY	E. COLI	5A
UPPER WABASH	5120103010040	RANDOLPH	INB0314_T1002	HARSHMAN CREEK-UNNAMED TRIBUTARY	E. COLI	5A
UPPER WABASH	5120103010040	RANDOLPH	INB0314_T1003	LOWS BRANCH	E. COLI	5A
UPPER WABASH	51201030105	RANDOLPH	INB0315_01	MISSISSINEWA RIVER	PCBS (FISH TISSUE)	5B
UPPER WABASH	51201030105	RANDOLPH	INB0315_01	MISSISSINEWA RIVER	TOTAL MERCURY (FISH TISSUE)	5B
UPPER WABASH	51201030203	RANDOLPH	INB0323_01	MISSISSINEWA RIVER	E. COLI	5A
UPPER WABASH	51201030203	RANDOLPH	INB0323_01	MISSISSINEWA RIVER	PCBS (FISH TISSUE)	5B
UPPER WABASH	51201030203	RANDOLPH	INB0323_01	MISSISSINEWA RIVER	TOTAL MERCURY (FISH TISSUE)	5B
UPPER WABASH	51201030203	RANDOLPH	INB0323_02	MISSISSINEWA RIVER	PCBS (FISH TISSUE)	5B
UPPER WABASH	51201030203	RANDOLPH	INB0323_02	MISSISSINEWA RIVER	TOTAL MERCURY (FISH TISSUE)	5B
UPPER WABASH	51201030204	RANDOLPH	INB0324_T1002	ELKHORN CREEK	IMPAIRED BIOTIC COMMUNITIES	5A
UPPER WABASH	51201030204	RANDOLPH	INB0324_T1002	ELKHORN CREEK	E. COLI	5A
UPPER WABASH	51201030206	RANDOLPH	INB0326_01	MISSISSINEWA RIVER	TOTAL MERCURY (FISH TISSUE)	5B
UPPER WABASH	51201030206	RANDOLPH	INB0326_01	MISSISSINEWA RIVER	PCBS (FISH TISSUE)	5B
UPPER WABASH	5120103020070	DELAWARE	INB0327_T1011	MISSISSINEWA RIVER	PCBS (FISH TISSUE)	5B
UPPER WABASH	5120103020070	DELAWARE	INB0327_T1011	MISSISSINEWA RIVER	TOTAL MERCURY (FISH TISSUE)	5B
UPPER WABASH	51201030301	BLACKFORD	INB0331_T1001	LITTLE LICK CREEK	E. COLI	5A

BASIN	HYDROLOGIC UNIT CODE	COUNTY	ASSESSMENT UNIT ID	ASSESSMENT UNIT NAME	CAUSE OF IMPAIRMENT	CATEGORY
UPPER WABASH	51201030302	BLACKFORD	INB0332_01	BIG LICK CREEK	E. COLI	5A
UPPER WABASH	51201030302	BLACKFORD	INB0332_02	BIG LICK CREEK	E. COLI	5A
UPPER WABASH	51201030302	BLACKFORD	INB0332_T1003	TOWNSAND LUCAS DITCH	E. COLI	5A
UPPER WABASH	51201030402	DELAWARE	INB0342_01	MISSISSINEWA RIVER	E. COLI	5A
UPPER WABASH	51201030402	DELAWARE	INB0342_01	MISSISSINEWA RIVER	TOTAL MERCURY (FISH TISSUE)	5B
UPPER WABASH	51201030402	DELAWARE	INB0342_01	MISSISSINEWA RIVER	PCBS (FISH TISSUE)	5B
UPPER WABASH	51201030404	DELAWARE	INB0344_01	MISSISSINEWA RIVER	E. COLI	5A
UPPER WABASH	51201030404	DELAWARE	INB0344_01	MISSISSINEWA RIVER	TOTAL MERCURY (FISH TISSUE)	5B
UPPER WABASH	51201030404	DELAWARE	INB0344_01	MISSISSINEWA RIVER	PCBS (FISH TISSUE)	5B
UPPER WABASH	51201030404	DELAWARE	INB0344_02	MISSISSINEWA RIVER	PCBS (FISH TISSUE)	5B
UPPER WABASH	51201030404	DELAWARE	INB0344_02	MISSISSINEWA RIVER	TOTAL MERCURY (FISH TISSUE)	5B
UPPER WABASH	51201030501	DELAWARE	INB0351_01	MISSISSINEWA RIVER	E. COLI	5A
UPPER WABASH	51201030501	DELAWARE	INB0351_01	MISSISSINEWA RIVER	IMPAIRED BIOTIC COMMUNITIES	5A
UPPER WABASH	51201030501	DELAWARE	INB0351_01	MISSISSINEWA RIVER	TOTAL MERCURY (FISH TISSUE)	5B
UPPER WABASH	51201030501	DELAWARE	INB0351_01	MISSISSINEWA RIVER	PCBS (FISH TISSUE)	5B
UPPER WABASH	51201030502	GRANT	INB0352_01	MISSISSINEWA RIVER	E. COLI	5A
UPPER WABASH	51201030502	GRANT	INB0352_01	MISSISSINEWA RIVER	TOTAL MERCURY (FISH TISSUE)	5B
UPPER WABASH	51201030502	GRANT	INB0352_01	MISSISSINEWA RIVER	PCBS (FISH TISSUE)	5B
UPPER WABASH	51201030507	GRANT	INB0357_T1003	LITTLE CREEK	IMPAIRED BIOTIC COMMUNITIES	5A
UPPER WABASH	5120103050070	GRANT	INB0357_T1024	MISSISSINEWA RIVER	PCBS (FISH TISSUE)	5B
UPPER WABASH	51201030508	GRANT	INB0358_01	DEER CREEK	E. COLI	5A

BASIN	HYDROLOGIC UNIT CODE	COUNTY	ASSESSMENT UNIT ID	ASSESSMENT UNIT NAME	CAUSE OF IMPAIRMENT	CATEGORY
UPPER WABASH	51201030508	GRANT	INB0358_02	DEER CREEK	E. COLI	5A
UPPER WABASH	51201030510	GRANT	INB035A_02	MISSISSINEWA RIVER	E. COLI	5A
UPPER WABASH	51201030510	GRANT	INB035A_02	MISSISSINEWA RIVER	PCBS (FISH TISSUE)	5B
UPPER WABASH	51201030510	GRANT	INB035A_03	MISSISSINEWA RIVER	E. COLI	5A
UPPER WABASH	51201030510	GRANT	INB035A_03	MISSISSINEWA RIVER	PCBS (FISH TISSUE)	5B
UPPER WABASH	51201030511	GRANT	INB035B_01	MISSISSINEWA RIVER	FREE CYANIDE	5A
UPPER WABASH	51201030511	GRANT	INB035B_01	MISSISSINEWA RIVER	PCBS (FISH TISSUE)	5B
UPPER WABASH	51201030511	GRANT	INB035B_T1003	BOOTS CREEK	IMPAIRED BIOTIC COMMUNITIES	5A
UPPER WABASH	51201030511	GRANT	INB035B_T1004	MASSEY CREEK	IMPAIRED BIOTIC COMMUNITIES	5A
UPPER WABASH	51201030601	GRANT	INB0361_01	MISSISSINEWA RIVER	FREE CYANIDE	5A
UPPER WABASH	51201030601	GRANT	INB0361_01	MISSISSINEWA RIVER	PCBS (FISH TISSUE)	5B
UPPER WABASH	51201030602	GRANT	INB0362_01	METOCINAH CREEK	E. COLI	5A
UPPER WABASH	5120103060020	GRANT	INB0362_T1021	MISSISSINEWA RIVER	E. COLI	5A
UPPER WABASH	5120103060020	GRANT	INB0362_T1021	MISSISSINEWA RIVER	PCBS (FISH TISSUE)	5B
UPPER WABASH	51201030606	MIAMI	INB0366_01	MISSISSINEWA RIVER	FREE CYANIDE	5A
UPPER WABASH	51201030606	MIAMI	INB0366_01	MISSISSINEWA RIVER	IMPAIRED BIOTIC COMMUNITIES	5A
UPPER WABASH	51201030606	MIAMI	INB0366_01	MISSISSINEWA RIVER	PCBS (FISH TISSUE)	5B
UPPER WABASH	5120103060090	WABASH	INB03P1022_00	MISSISSINEWA RESERVOIR	PCBS (FISH TISSUE)	5B
UPPER WABASH	5120103060090	WABASH	INB03P1022_00	MISSISSINEWA RESERVOIR	TOTAL MERCURY (FISH TISSUE)	5B
UPPER WABASH	51201040101	NOBLE	INB0411_03	BLUE RIVER	IMPAIRED BIOTIC COMMUNITIES	5A
UPPER WABASH	51201040101	NOBLE	INB0411_T1003	HOSLER DITCH	IMPAIRED BIOTIC COMMUNITIES	5A

BASIN	HYDROLOGIC UNIT CODE	COUNTY	ASSESSMENT UNIT ID	ASSESSMENT UNIT NAME	CAUSE OF IMPAIRMENT	CATEGORY
UPPER WABASH	51201040101	NOBLE	INB0411_T1003	HOSLER DITCH	DISSOLVED OXYGEN	5A
UPPER WABASH	51201040101	WHITLEY	INB0411_T1004	GROWCOCK BRANCH	IMPAIRED BIOTIC COMMUNITIES	5A
UPPER WABASH	51201040101	WHITLEY	INB0411_T1004	GROWCOCK BRANCH	DISSOLVED OXYGEN	5A
UPPER WABASH	51201040101	NOBLE	INB0411_T1005	BLUE RIVER - UNNAMED TRIBUTARY	IMPAIRED BIOTIC COMMUNITIES	5A
UPPER WABASH	51201040101	WHITLEY	INB0411_T1006	BLUE RIVER - UNNAMED TRIBUTARY	IMPAIRED BIOTIC COMMUNITIES	5A
UPPER WABASH	51201040102	WHITLEY	INB0412_04	BLUE RIVER	IMPAIRED BIOTIC COMMUNITIES	5A
UPPER WABASH	51201040102	WHITLEY	INB0412_T1006	MALONEY DITCH	IMPAIRED BIOTIC COMMUNITIES	5A
UPPER WABASH	51201040102	WHITLEY	INB0412_T1006	MALONEY DITCH	DISSOLVED OXYGEN	5A
UPPER WABASH	51201040102	WHITLEY	INB0412_T1006	MALONEY DITCH	NUTRIENTS	5A
UPPER WABASH	51201040102	WHITLEY	INB0412_T1008	EMERICK DITCH	IMPAIRED BIOTIC COMMUNITIES	5A
UPPER WABASH	51201040103	WHITLEY	INB0413_T1008	THORN CREEK	IMPAIRED BIOTIC COMMUNITIES	5A
UPPER WABASH	51201040103	WHITLEY	INB0413_T1008	THORN CREEK	DISSOLVED OXYGEN	5A
UPPER WABASH	51201040103	WHITLEY	INB0413_T1009	COLE DITCH	IMPAIRED BIOTIC COMMUNITIES	5A
UPPER WABASH	51201040104	WHITLEY	INB0414_04	BLUE RIVER	E. COLI	5A
UPPER WABASH	51201040104	WHITLEY	INB0414_04	BLUE RIVER	IMPAIRED BIOTIC COMMUNITIES	5A
UPPER WABASH	51201040104	WHITLEY	INB0414_05	BLUE RIVER	E. COLI	5A
UPPER WABASH	51201040104	WHITLEY	INB0414_T1003	BLUE BABE BRANCH	IMPAIRED BIOTIC COMMUNITIES	5A
UPPER WABASH	51201040104	WHITLEY	INB0414_T1004	PHILLIPS DITCH	IMPAIRED BIOTIC COMMUNITIES	5A
UPPER WABASH	51201040201	ALLEN	INB0421_01	EEL RIVER	IMPAIRED BIOTIC COMMUNITIES	5A
UPPER WABASH	51201040201	ALLEN	INB0421_T1001	BENWARD DITCH	IMPAIRED BIOTIC COMMUNITIES	5A
UPPER WABASH	51201040201	ALLEN	INB0421_T1001	BENWARD DITCH	DISSOLVED OXYGEN	5A

BASIN	HYDROLOGIC UNIT CODE	COUNTY	ASSESSMENT UNIT ID	ASSESSMENT UNIT NAME	CAUSE OF IMPAIRMENT	CATEGORY
UPPER WABASH	51201040201	ALLEN	INB0421_T1001	BENWARD DITCH	AMMONIA	5A
UPPER WABASH	51201040201	ALLEN	INB0421_T1001	BENWARD DITCH	NUTRIENTS	5A
UPPER WABASH	51201040201	ALLEN	INB0421_T1002	SHOAFF DAWSON DITCH	IMPAIRED BIOTIC COMMUNITIES	5A
UPPER WABASH	51201040202	ALLEN	INB0422_02	EEL RIVER	IMPAIRED BIOTIC COMMUNITIES	5A
UPPER WABASH	51201040202	ALLEN	INB0422_02	EEL RIVER	TOTAL MERCURY (FISH TISSUE)	5B
UPPER WABASH	51201040202	ALLEN	INB0422_02	EEL RIVER	PCBS (FISH TISSUE)	5B
UPPER WABASH	51201040202	ALLEN	INB0422_T1002	JOHNSON DITCH	IMPAIRED BIOTIC COMMUNITIES	5A
UPPER WABASH	51201040202	ALLEN	INB0422_T1002	JOHNSON DITCH	DISSOLVED OXYGEN	5A
UPPER WABASH	51201040202	ALLEN	INB0422_T1003	JOHNSON DITCH	IMPAIRED BIOTIC COMMUNITIES	5A
UPPER WABASH	51201040202	ALLEN	INB0422_T1003	JOHNSON DITCH	DISSOLVED OXYGEN	5A
UPPER WABASH	51201040202	ALLEN	INB0422_T1003	JOHNSON DITCH	NUTRIENTS	5A
UPPER WABASH	51201040202	ALLEN	INB0422_T1004	JOHNSON DITCH - UNNAMED TRIBUTARY	DISSOLVED OXYGEN	5A
UPPER WABASH	51201040202	ALLEN	INB0422_T1005	JOHNSON DRAIN	IMPAIRED BIOTIC COMMUNITIES	5A
UPPER WABASH	51201040202	ALLEN	INB0422_T1005	JOHNSON DRAIN	DISSOLVED OXYGEN	5A
UPPER WABASH	51201040202	ALLEN	INB0422_T1005	JOHNSON DRAIN	NUTRIENTS	5A
UPPER WABASH	51201040203	WHITLEY	INB0423_01	EEL RIVER	E. COLI	5A
UPPER WABASH	51201040203	WHITLEY	INB0423_01	EEL RIVER	PCBS (FISH TISSUE)	5B
UPPER WABASH	51201040203	WHITLEY	INB0423_01	EEL RIVER	TOTAL MERCURY (FISH TISSUE)	5B
UPPER WABASH	51201040203	WHITLEY	INB0423_T1010	SMITH DITCH	IMPAIRED BIOTIC COMMUNITIES	5A
UPPER WABASH	51201040203	WHITLEY	INB0423_T1012	KRIDER DITCH	IMPAIRED BIOTIC COMMUNITIES	5A
UPPER WABASH	51201040203	WHITLEY	INB0423_T1013	EEL RIVER - UNNAMED TRIBUTARY	IMPAIRED BIOTIC COMMUNITIES	5A

BASIN	HYDROLOGIC UNIT CODE	COUNTY	ASSESSMENT UNIT ID	ASSESSMENT UNIT NAME	CAUSE OF IMPAIRMENT	CATEGORY
UPPER WABASH	5120104020040	WHITLEY	INB0424_01	BLUE RIVER (DOWNSTREAM OF COLUMBIA CITY)	E. COLI	5A
UPPER WABASH	51201040204	WHITLEY	INB0424_04	EEL RIVER	IMPAIRED BIOTIC COMMUNITIES	5A
UPPER WABASH	51201040204	WHITLEY	INB0424_04	EEL RIVER	E. COLI	5A
UPPER WABASH	51201040204	WHITLEY	INB0424_04	EEL RIVER	PCBS (FISH TISSUE)	5B
UPPER WABASH	51201040204	WHITLEY	INB0424_04	EEL RIVER	TOTAL MERCURY (FISH TISSUE)	5B
UPPER WABASH	51201040204	WHITLEY	INB0424_T1001	SOLON DITCH	IMPAIRED BIOTIC COMMUNITIES	5A
UPPER WABASH	51201040205	WHITLEY	INB0425_01	GANGWER DITCH	IMPAIRED BIOTIC COMMUNITIES	5A
UPPER WABASH	51201040205	WHITLEY	INB0425_01	GANGWER DITCH	NUTRIENTS	5A
UPPER WABASH	51201040205	WHITLEY	INB0425_01	GANGWER DITCH	DISSOLVED OXYGEN	5A
UPPER WABASH	51201040205	WHITLEY	INB0425_02	GANGWER DITCH	IMPAIRED BIOTIC COMMUNITIES	5A
UPPER WABASH	51201040205	ALLEN	INB0425_T1001	REHLING DITCH	DISSOLVED OXYGEN	5A
UPPER WABASH	51201040205	WHITLEY	INB0425_T1002	KERCH DITCH	IMPAIRED BIOTIC COMMUNITIES	5A
UPPER WABASH	51201040301	WHITLEY	INB0431_03	SPRING CREEK	IMPAIRED BIOTIC COMMUNITIES	5A
UPPER WABASH	51201040301	WHITLEY	INB0431_T1004	JONES BRANCH	IMPAIRED BIOTIC COMMUNITIES	5A
UPPER WABASH	51201040301	WHITLEY	INB0431_T1005	SPRING CREEK - UNNAMED TRIBUTARY	IMPAIRED BIOTIC COMMUNITIES	5A
UPPER WABASH	51201040301	WHITLEY	INB0431_T1007	SCHUMAN DITCH	IMPAIRED BIOTIC COMMUNITIES	5A
UPPER WABASH	51201040301	WHITLEY	INB0431_T1009	ELON MAYNARD DITCH	DISSOLVED OXYGEN	5A
UPPER WABASH	5120104030020	WHITLEY	INB0432_00	STONY CREEK (EAST OF RABER ROAD)	E. COLI	5A
UPPER WABASH	5120104030020	WHITLEY	INB0432_01	STONY CREEK (WEST OF RABER ROAD)	IMPAIRED BIOTIC COMMUNITIES	5A
UPPER WABASH	5120104030020	WHITLEY	INB0432_01	STONY CREEK (WEST OF RABER ROAD)	E. COLI	5A
UPPER WABASH	5120104030020	WHITLEY	INB0432_02	EEL RIVER-UNNAMED TRIBUTARY	E. COLI	5A

BASIN	HYDROLOGIC UNIT CODE	COUNTY	ASSESSMENT UNIT ID	ASSESSMENT UNIT NAME	CAUSE OF IMPAIRMENT	CATEGORY
UPPER WABASH	51201040302	WHITLEY	INB0432_06	SPRING CREEK	E. COLI	5A
UPPER WABASH	51201040302	WHITLEY	INB0432_06	SPRING CREEK	IMPAIRED BIOTIC COMMUNITIES	5A
UPPER WABASH	51201040302	WHITLEY	INB0432_07	SPRING CREEK	E. COLI	5A
UPPER WABASH	51201040302	WHITLEY	INB0432_07	SPRING CREEK	IMPAIRED BIOTIC COMMUNITIES	5A
UPPER WABASH	5120104030020	WHITLEY	INB0432_T1003	EEL RIVER (EAST OF CR 500W)	PCBS (FISH TISSUE)	5B
UPPER WABASH	5120104030020	WHITLEY	INB0432_T1003	EEL RIVER (EAST OF CR 500W)	TOTAL MERCURY (FISH TISSUE)	5B
UPPER WABASH	51201040302	WHITLEY	INB0432_T1007	KALER BRANCH	IMPAIRED BIOTIC COMMUNITIES	5A
UPPER WABASH	51201040302	WHITLEY	INB0432_T1010	KING BRANCH	IMPAIRED BIOTIC COMMUNITIES	5A
UPPER WABASH	51201040302	WHITLEY	INB0432_T1011	COMPTON DITCH	IMPAIRED BIOTIC COMMUNITIES	5A
UPPER WABASH	51201040302	WHITLEY	INB0432_T1012	SCHOENAUER DITCH	IMPAIRED BIOTIC COMMUNITIES	5A
UPPER WABASH	51201040302	WHITLEY	INB0432_T1013	CLEAR CREEK	IMPAIRED BIOTIC COMMUNITIES	5A
UPPER WABASH	51201040302	WHITLEY	INB0432_T1013	CLEAR CREEK	E. COLI	5A
UPPER WABASH	51201040303	WHITLEY	INB0433_03	SUGAR CREEK	IMPAIRED BIOTIC COMMUNITIES	5A
UPPER WABASH	51201040303	WHITLEY	INB0433_04	SUGAR CREEK	E. COLI	5A
UPPER WABASH	51201040303	WHITLEY	INB0433_T1011	HUFFMAN BRANCH	E. COLI	5A
UPPER WABASH	51201040303	WHITLEY	INB0433_T1011	HUFFMAN BRANCH	IMPAIRED BIOTIC COMMUNITIES	5A
UPPER WABASH	51201040303	WHITLEY	INB0433_T1012	GABLE DITCH	E. COLI	5A
UPPER WABASH	51201040303	WHITLEY	INB0433_T1013	SUGAR CREEK - UNNAMED TRIBUTARY	E. COLI	5A
UPPER WABASH	51201040303	WHITLEY	INB0433_T1014	SUGAR CREEK - UNNAMED TRIBUTARY	E. COLI	5A
UPPER WABASH	51201040303	WHITLEY	INB0433_T1014	SUGAR CREEK - UNNAMED TRIBUTARY	IMPAIRED BIOTIC COMMUNITIES	5A
UPPER WABASH	51201040304	WHITLEY	INB0434_04	EEL RIVER	IMPAIRED BIOTIC COMMUNITIES	5A

BASIN	HYDROLOGIC UNIT CODE	COUNTY	ASSESSMENT UNIT ID	ASSESSMENT UNIT NAME	CAUSE OF IMPAIRMENT	CATEGORY
UPPER WABASH	51201040304	WHITLEY	INB0434_04	EEL RIVER	PCBS (FISH TISSUE)	5B
UPPER WABASH	51201040304	WHITLEY	INB0434_04	EEL RIVER	TOTAL MERCURY (FISH TISSUE)	5B
UPPER WABASH	51201040304	WHITLEY	INB0434_05	EEL RIVER	TOTAL MERCURY (FISH TISSUE)	5B
UPPER WABASH	51201040304	WHITLEY	INB0434_05	EEL RIVER	PCBS (FISH TISSUE)	5B
UPPER WABASH	51201040304	WHITLEY	INB0434_T1008	COUNTY FARM DITCH	IMPAIRED BIOTIC COMMUNITIES	5A
UPPER WABASH	51201040304	WHITLEY	INB0434_T1009	EEL RIVER - UNNAMED TRIBUTARY	IMPAIRED BIOTIC COMMUNITIES	5A
UPPER WABASH	51201040304	WHITLEY	INB0434_T1011	STONY CREEK	IMPAIRED BIOTIC COMMUNITIES	5A
UPPER WABASH	51201040304	WHITLEY	INB0434_T1011	STONY CREEK	E. COLI	5A
UPPER WABASH	5120104030050	WHITLEY	INB0435_T1005	EEL RIVER	PCBS (FISH TISSUE)	5B
UPPER WABASH	5120104030050	WHITLEY	INB0435_T1005	EEL RIVER	TOTAL MERCURY (FISH TISSUE)	5B
UPPER WABASH	51201040401	WHITLEY	INB0441_01	EEL RIVER	E. COLI	5A
UPPER WABASH	51201040401	WHITLEY	INB0441_01	EEL RIVER	TOTAL MERCURY (FISH TISSUE)	5B
UPPER WABASH	51201040401	WHITLEY	INB0441_01	EEL RIVER	PCBS (FISH TISSUE)	5B
UPPER WABASH	51201040402	KOSCIUSKO	INB0442_01	EEL RIVER	PCBS (FISH TISSUE)	5B
UPPER WABASH	51201040402	KOSCIUSKO	INB0442_01	EEL RIVER	TOTAL MERCURY (FISH TISSUE)	5B
UPPER WABASH	51201040403	KOSCIUSKO	INB0443_01	EEL RIVER	PCBS (FISH TISSUE)	5B
UPPER WABASH	51201040403	WHITLEY	INB0443_T1011	WHEELER CREEK	IMPAIRED BIOTIC COMMUNITIES	5A
UPPER WABASH	51201040403	WHITLEY	INB0443_T1011	WHEELER CREEK	E. COLI	5A
UPPER WABASH	51201040404	WABASH	INB0444_01	EEL RIVER	PCBS (FISH TISSUE)	5B
UPPER WABASH	51201040407	WABASH	INB0447_01	EEL RIVER	E. COLI	5A
UPPER WABASH	51201040407	WABASH	INB0447_01	EEL RIVER	PCBS (FISH TISSUE)	5B

BASIN	HYDROLOGIC UNIT CODE	COUNTY	ASSESSMENT UNIT ID	ASSESSMENT UNIT NAME	CAUSE OF IMPAIRMENT	CATEGORY
UPPER WABASH	51201040407	WABASH	INB0447_02	EEL RIVER	E. COLI	5A
UPPER WABASH	51201040407	WABASH	INB0447_02	EEL RIVER	IMPAIRED BIOTIC COMMUNITIES	5A
UPPER WABASH	51201040407	WABASH	INB0447_02	EEL RIVER	PCBS (FISH TISSUE)	5B
UPPER WABASH	51201040407	KOSCIUSKO	INB0447_T1001	SWANK CREEK	E. COLI	5A
UPPER WABASH	51201040407	KOSCIUSKO	INB0447_T1002	SWANK CREEK - UNNAMED TRIBUTARY	E. COLI	5A
UPPER WABASH	51201040501	WABASH	INB0451_02	SILVER CREEK	E. COLI	5A
UPPER WABASH	51201040501	WABASH	INB0451_T1003	SILVER CREEK - UNNAMED TRIBUTARY	E. COLI	5A
UPPER WABASH	51201040501	WABASH	INB0451_T1004	SILVER CREEK - UNNAMED TRIBUTARY	E. COLI	5A
UPPER WABASH	51201040501	MIAMI	INB0451_T1005	SILVER CREEK - UNNAMED TRIBUTARY	E. COLI	5A
UPPER WABASH	51201040501	WABASH	INB0451_T1006	NORDMAN DITCH	E. COLI	5A
UPPER WABASH	51201040502	WABASH	INB0452_01	EEL RIVER	E. COLI	5A
UPPER WABASH	51201040502	WABASH	INB0452_01	EEL RIVER	PCBS (FISH TISSUE)	5B
UPPER WABASH	51201040503	WABASH	INB0453_01	BEARGRASS CREEK	E. COLI	5A
UPPER WABASH	51201040503	WABASH	INB0453_02	BEARGRASS CREEK	E. COLI	5A
UPPER WABASH	51201040505	WABASH	INB0455_02	SQUIRREL CREEK	E. COLI	5A
UPPER WABASH	51201040505	MIAMI	INB0455_T1002	SQUIRREL CREEK - UNNAMED TRIBUTARY	E. COLI	5A
UPPER WABASH	51201040505	MIAMI	INB0455_T1003	SQUIRREL CREEK - UNNAMED TRIBUTARY	E. COLI	5A
UPPER WABASH	5120104050090	MIAMI	INB0459_00	PAW PAW CREEK - OREN DITCH	E. COLI	5A
UPPER WABASH	51201040509	WABASH	INB0459_01	EEL RIVER	E. COLI	5A
UPPER WABASH	51201040509	WABASH	INB0459_01	EEL RIVER	PCBS (FISH TISSUE)	5B
UPPER WABASH	51201040509	WABASH	INB0459_02	EEL RIVER	E. COLI	5A

BASIN	HYDROLOGIC UNIT CODE	COUNTY	ASSESSMENT UNIT ID	ASSESSMENT UNIT NAME	CAUSE OF IMPAIRMENT	CATEGORY
UPPER WABASH	51201040509	WABASH	INB0459_02	EEL RIVER	PCBS (FISH TISSUE)	5B
UPPER WABASH	51201040509	MIAMI	INB0459_03	EEL RIVER	E. COLI	5A
UPPER WABASH	51201040509	MIAMI	INB0459_03	EEL RIVER	PCBS (FISH TISSUE)	5B
UPPER WABASH	51201040601	MIAMI	INB0461_01	EEL RIVER	PCBS (FISH TISSUE)	5B
UPPER WABASH	51201040601	MIAMI	INB0461_01	EEL RIVER	TOTAL MERCURY (FISH TISSUE)	5B
UPPER WABASH	51201040601	MIAMI	INB0461_T1005	FLOWERS CREEK	DISSOLVED OXYGEN	5A
UPPER WABASH	51201040601	MIAMI	INB0461_T1005	FLOWERS CREEK	IMPAIRED BIOTIC COMMUNITIES	5A
UPPER WABASH	51201040601	MIAMI	INB0461_T1005	FLOWERS CREEK	NUTRIENTS	5A
UPPER WABASH	51201040603	MIAMI	INB0463_01	EEL RIVER	E. COLI	5A
UPPER WABASH	51201040603	MIAMI	INB0463_01	EEL RIVER	TOTAL MERCURY (FISH TISSUE)	5B
UPPER WABASH	51201040603	MIAMI	INB0463_01	EEL RIVER	PCBS (FISH TISSUE)	5B
UPPER WABASH	51201040603	MIAMI	INB0463_02	EEL RIVER	E. COLI	5A
UPPER WABASH	51201040603	MIAMI	INB0463_02	EEL RIVER	PCBS (FISH TISSUE)	5B
UPPER WABASH	51201040603	MIAMI	INB0463_02	EEL RIVER	TOTAL MERCURY (FISH TISSUE)	5B
UPPER WABASH	51201040603	MIAMI	INB0463_T1001	WASHONIS CREEK	E. COLI	5A
UPPER WABASH	51201040603	MIAMI	INB0463_T1002	EEL RIVER - UNNAMED TRIBUTARY	E. COLI	5A
UPPER WABASH	51201040603	MIAMI	INB0463_T1003	EEL RIVER - UNNAMED TRIBUTARY	E. COLI	5A
UPPER WABASH	51201040701	CASS	INB0471_01	TWELVE MILE CREEK, EAST BRANCH	E. COLI	5A
UPPER WABASH	5120104070010	MIAMI	INB0471_T1004	UNNAMED TRIBUTARY	IMPAIRED BIOTIC COMMUNITIES	5A
UPPER WABASH	51201040704	CASS	INB0474_02	EEL RIVER	TOTAL MERCURY (FISH TISSUE)	5B
UPPER WABASH	51201040704	CASS	INB0474_02	EEL RIVER	PCBS (FISH TISSUE)	5B

BASIN	HYDROLOGIC UNIT CODE	COUNTY	ASSESSMENT UNIT ID	ASSESSMENT UNIT NAME	CAUSE OF IMPAIRMENT	CATEGORY
UPPER WABASH	51201040705	CASS	INB0475_01	EEL RIVER	E. COLI	5A
UPPER WABASH	51201040705	CASS	INB0475_01	EEL RIVER	TOTAL MERCURY (FISH TISSUE)	5B
UPPER WABASH	51201040705	CASS	INB0475_01	EEL RIVER	PCBS (FISH TISSUE)	5B
UPPER WABASH	51201040705	CASS	INB0475_02	EEL RIVER	PCBS (FISH TISSUE)	5B
UPPER WABASH	51201040705	CASS	INB0475_02	EEL RIVER	TOTAL MERCURY (FISH TISSUE)	5B
UPPER WABASH	51201040705	CASS	INB0475_T1001	MUD BRANCH	E. COLI	5A
UPPER WABASH	51201040705	CASS	INB0475_T1002	EEL RIVER - UNNAMED TRIBUTARY	E. COLI	5A
UPPER WABASH	51201040705	CASS	INB0475_T1003	SPRING CREEK	E. COLI	5A
UPPER WABASH	5120104070060	CASS	INB0476_T1027	EEL RIVER	PCBS (FISH TISSUE)	5B
UPPER WABASH	5120104070060	CASS	INB0476_T1027	EEL RIVER	TOTAL MERCURY (FISH TISSUE)	5B
UPPER WABASH	5120104020020	WHITLEY	INB04P1032_00	BLUE LAKE	PHOSPHORUS	5A
UPPER WABASH	5120104020030	WHITLEY	INB04P1033_00	LITTLE CEDAR LAKE	PHOSPHORUS	5A
UPPER WABASH	5120104020030	WHITLEY	INB04P1035_00	SHRINER LAKE	IMPAIRED BIOTIC COMMUNITIES	5A
UPPER WABASH	5120104030040	WHITLEY	INB04P1037_00	LARWILL LAKE	PHOSPHORUS	5A
UPPER WABASH	5120104050020	KOSCIUSKO	INB04P1040_00	NORTH LITTLE LAKE	PHOSPHORUS	5A
UPPER WABASH	5120104050020	KOSCIUSKO	INB04P1050_00	SILVER LAKE	PHOSPHORUS	5A
UPPER WABASH	51201050103	CASS	INB0513_T1002	GALBREATH DITCH	IMPAIRED BIOTIC COMMUNITIES	5A
UPPER WABASH	51201050104	CASS	INB0514_02	WABASH RIVER	PCBS (FISH TISSUE)	5B
UPPER WABASH	51201050104	CASS	INB0514_T1007	GOOSE CREEK	E. COLI	5A
UPPER WABASH	51201050104	CASS	INB0514_T1008	WABASH RIVER - UNNAMED TRIBUTARY	E. COLI	5A
UPPER WABASH	51201050104	CASS	INB0514_T1009	WABASH RIVER - UNNAMED TRIBUTARY	E. COLI	5A

BASIN	HYDROLOGIC UNIT CODE	COUNTY	ASSESSMENT UNIT ID	ASSESSMENT UNIT NAME	CAUSE OF IMPAIRMENT	CATEGORY
UPPER WABASH	51201050104	CASS	INB0514_T1010	WABASH RIVER - UNNAMED TRIBUTARY	E. COLI	5A
UPPER WABASH	51201050104	CASS	INB0514_T1011	WABASH RIVER - UNNAMED TRIBUTARY	E. COLI	5A
UPPER WABASH	51201050104	CASS	INB0514_T1012	WABASH RIVER - UNNAMED TRIBUTARY	E. COLI	5A
UPPER WABASH	51201050104	CASS	INB0514_T1013	WABASH RIVER - UNNAMED TRIBUTARY	E. COLI	5A
UPPER WABASH	51201050104	CASS	INB0514_T1014	WABASH RIVER - UNNAMED TRIBUTARY	E. COLI	5A
UPPER WABASH	51201050104	CASS	INB0514_T1015	GRANTS RUN	E. COLI	5A
UPPER WABASH	51201050205	CARROLL	INB0525_01	ROCK CREEK	E. COLI	5A
UPPER WABASH	51201050205	CARROLL	INB0525_T1004	ROCK CREEK - UNNAMED TRIBUTARY	E. COLI	5A
UPPER WABASH	51201050206	CARROLL	INB0526_01	WABASH RIVER	PCBS (FISH TISSUE)	5B
UPPER WABASH	51201050303	CARROLL	INB0533_01	WABASH RIVER	E. COLI	5A
UPPER WABASH	51201050303	CARROLL	INB0533_01	WABASH RIVER	PCBS (FISH TISSUE)	5B
UPPER WABASH	51201050303	CARROLL	INB0533_01	WABASH RIVER	TOTAL MERCURY (FISH TISSUE)	5B
UPPER WABASH	51201050303	CARROLL	INB0533_T1002	PLEASANT RUN	E. COLI	5A
UPPER WABASH	51201050303	CARROLL	INB0533_T1003	TANNERY BRANCH	E. COLI	5A
UPPER WABASH	51201050401	HOWARD	INB0541_01	DEER CREEK	IMPAIRED BIOTIC COMMUNITIES	5A
UPPER WABASH	51201050401	HOWARD	INB0541_01	DEER CREEK	NUTRIENTS	5A
UPPER WABASH	51201050401	HOWARD	INB0541_01	DEER CREEK	E. COLI	5A
UPPER WABASH	51201050501	HOWARD	INB0551_01	LITTLE DEER CREEK	IMPAIRED BIOTIC COMMUNITIES	5A
UPPER WABASH	51201050501	HOWARD	INB0551_01	LITTLE DEER CREEK	NUTRIENTS	5A
UPPER WABASH	51201050501	HOWARD	INB0551_01	LITTLE DEER CREEK	E. COLI	5A
UPPER WABASH	51201050503	CARROLL	INB0553_01	LITTLE DEER CREEK	E. COLI	5A

BASIN	HYDROLOGIC UNIT CODE	COUNTY	ASSESSMENT UNIT ID	ASSESSMENT UNIT NAME	CAUSE OF IMPAIRMENT	CATEGORY
UPPER WABASH	51201050504	CARROLL	INB0554_01	PAINT CREEK	E. COLI	5A
UPPER WABASH	51201050504	CARROLL	INB0554_T1001	PRICE PLANK DITCH	E. COLI	5A
UPPER WABASH	51201050504	CARROLL	INB0554_T1002	COHEE DITCH	E. COLI	5A
UPPER WABASH	51201050506	CARROLL	INB0556_01	BACHELOR RUN	E. COLI	5A
UPPER WABASH	51201050506	CARROLL	INB0556_T1001	KUNS DITCH	E. COLI	5A
UPPER WABASH	51201050506	CARROLL	INB0556_T1002	SHIRAR DITCH	E. COLI	5A
UPPER WABASH	51201050506	CARROLL	INB0556_T1003	BACHELOR RUN - UNNAMED TRIBUTARY	E. COLI	5A
UPPER WABASH	51201050507	CASS	INB0557_01	DEER CREEK	E. COLI	5A
UPPER WABASH	51201050507	CARROLL	INB0557_03	DEER CREEK	PCBS (FISH TISSUE)	5B
UPPER WABASH	51201050507	CARROLL	INB0557_T1005	DEER CREEK - UNNAMED TRIBUTARY	E. COLI	5A
UPPER WABASH	51201050508	CARROLL	INB0558_01	DEER CREEK	E. COLI	5A
UPPER WABASH	51201050508	CARROLL	INB0558_01	DEER CREEK	PCBS (FISH TISSUE)	5B
UPPER WABASH	51201050508	CARROLL	INB0558_02	DEER CREEK	PCBS (FISH TISSUE)	5B
UPPER WABASH	5120105050080	CARROLL	INB0558_T1008	DEER CREEK (AT CAMDEN)	E. COLI	5A
UPPER WABASH	51201050601	CARROLL	INB0561_01	SUGAR CREEK	E. COLI	5A
UPPER WABASH	51201050601	TIPPECANOE	INB0561_02	SUGAR CREEK	E. COLI	5A
UPPER WABASH	51201050601	CARROLL	INB0561_T1001	SUGAR CREEK, BRANCH ONE	E. COLI	5A
UPPER WABASH	51201050601	CARROLL	INB0561_T1002	HUGHES DITCH	E. COLI	5A
UPPER WABASH	51201050601	CARROLL	INB0561_T1003	LITTLE SUGAR CREEK	E. COLI	5A
UPPER WABASH	51201050601	TIPPECANOE	INB0561_T1004	SUGAR CREEK - UNNAMED TRIBUTARY	E. COLI	5A
UPPER WABASH	51201050602	TIPPECANOE	INB0562_01	WABASH RIVER	PCBS (FISH TISSUE)	5B

BASIN	HYDROLOGIC UNIT CODE	COUNTY	ASSESSMENT UNIT ID	ASSESSMENT UNIT NAME	CAUSE OF IMPAIRMENT	CATEGORY
UPPER WABASH	51201050602	TIPPECANOE	INB0562_01	WABASH RIVER	TOTAL MERCURY (FISH TISSUE)	5B
UPPER WABASH	51201050603	TIPPECANOE	INB0563_01	WABASH RIVER	IMPAIRED BIOTIC COMMUNITIES	5A
UPPER WABASH	51201050603	TIPPECANOE	INB0563_01	WABASH RIVER	PCBS (FISH TISSUE)	5B
UPPER WABASH	51201050603	TIPPECANOE	INB0563_01	WABASH RIVER	TOTAL MERCURY (FISH TISSUE)	5B
UPPER WABASH	51201050603	CARROLL	INB0563_T1001	BUCK CREEK DITCH	IMPAIRED BIOTIC COMMUNITIES	5A
UPPER WABASH	51201050603	CARROLL	INB0563_T1001	BUCK CREEK DITCH	E. COLI	5A
UPPER WABASH	51201050603	TIPPECANOE	INB0563_T1002	BUCK CREEK	IMPAIRED BIOTIC COMMUNITIES	5A
UPPER WABASH	51201050603	TIPPECANOE	INB0563_T1002	BUCK CREEK	E. COLI	5A
UPPER WABASH	51201050603	TIPPECANOE	INB0563_T1003	BUCK CREEK - UNNAMED TRIBUTARY	E. COLI	5A
UPPER WABASH	51201050603	TIPPECANOE	INB0563_T1003	BUCK CREEK - UNNAMED TRIBUTARY	IMPAIRED BIOTIC COMMUNITIES	5A
UPPER WABASH	51201060103	NOBLE	INB0613_03	TIPPECANOE RIVER	DISSOLVED OXYGEN	5A
UPPER WABASH	51201060103	NOBLE	INB0613_03	TIPPECANOE RIVER	E. COLI	5A
UPPER WABASH	51201060103	NOBLE	INB0613_03	TIPPECANOE RIVER	NUTRIENTS	5A
UPPER WABASH	51201060104	KOSCIUSKO	INB0614_01	GRASSY CREEK	IMPAIRED BIOTIC COMMUNITIES	5A
UPPER WABASH	51201060105	WHITLEY	INB0615_T1001	GAFF DITCH	IMPAIRED BIOTIC COMMUNITIES	5A
UPPER WABASH	51201060105	WHITLEY	INB0615_T1001	GAFF DITCH	E. COLI	5A
UPPER WABASH	51201060105	WHITLEY	INB0615_T1001	GAFF DITCH	TOTAL LEAD	5A
UPPER WABASH	5120106010070	KOSCIUSKO	INB0618_T1003	TIPPECANOE RIVER (DOWNSTREAM OF TIPPECANOE LAKE)	PCBS (FISH TISSUE)	5B
UPPER WABASH	5120106020010	KOSCIUSKO	INB0621_T1037	TIPPECANOE RIVER	PCBS (FISH TISSUE)	5B
UPPER WABASH	5120106020010	KOSCIUSKO	INB0621_T1037	TIPPECANOE RIVER	TOTAL MERCURY (FISH TISSUE)	5B
UPPER WABASH	51201060202	KOSCIUSKO	INB0622_01	DEEDS CREEK	E. COLI	5A

BASIN	HYDROLOGIC UNIT CODE	COUNTY	ASSESSMENT UNIT ID	ASSESSMENT UNIT NAME	CAUSE OF IMPAIRMENT	CATEGORY
UPPER WABASH	51201060205	KOSCIUSKO	INB0625_01	TIPPECANOE RIVER	PCBS (FISH TISSUE)	5B
UPPER WABASH	51201060205	KOSCIUSKO	INB0625_02	TIPPECANOE RIVER	PCBS (FISH TISSUE)	5B
UPPER WABASH	51201060301	KOSCIUSKO	INB0631_T1001	SLOAN DITCH	E. COLI	5A
UPPER WABASH	51201060302	KOSCIUSKO	INB0632_01	TIPPECANOE RIVER	E. COLI	5A
UPPER WABASH	51201060302	KOSCIUSKO	INB0632_01	TIPPECANOE RIVER	PCBS (FISH TISSUE)	5B
UPPER WABASH	51201060305	MARSHALL	INB0635_02	TIPPECANOE RIVER	PCBS (FISH TISSUE)	5B
UPPER WABASH	51201060305	KOSCIUSKO	INB0635_T1003	EASTERDAY DITCH	E. COLI	5A
UPPER WABASH	5120106030050	KOSCIUSKO	INB0635_T1011	TIPPECANOE RIVER	PCBS (FISH TISSUE)	5B
UPPER WABASH	5120106030050	KOSCIUSKO	INB0635_T1040	TIPPECANOE RIVER	E. COLI	5A
UPPER WABASH	5120106030050	KOSCIUSKO	INB0635_T1040	TIPPECANOE RIVER	PCBS (FISH TISSUE)	5B
UPPER WABASH	51201060401	MARSHALL	INB0641_01	TIPPECANOE RIVER	PCBS (FISH TISSUE)	5B
UPPER WABASH	51201060402	MARSHALL	INB0642_01	OUTLET CREEK	E. COLI	5A
UPPER WABASH	5120106040030	MARSHALL	INB0643_00	DEER CREEK	E. COLI	5A
UPPER WABASH	5120106040030	MARSHALL	INB0643_T1001	DEER CREEK-HEADWATER TRIBUTARY	E. COLI	5A
UPPER WABASH	5120106040030	MARSHALL	INB0643_T1006	OUTLET CREEK-UNNAMED TRIBUTARY	E. COLI	5A
UPPER WABASH	51201060405	MARSHALL	INB0645_01	TIPPECANOE RIVER	E. COLI	5A
UPPER WABASH	51201060405	MARSHALL	INB0645_01	TIPPECANOE RIVER	PCBS (FISH TISSUE)	5B
UPPER WABASH	51201060405	MARSHALL	INB0645_T1002	CRAUDER DITCH	E. COLI	5A
UPPER WABASH	51201060405	MARSHALL	INB0645_T1002	CRAUDER DITCH	PCBS (FISH TISSUE)	5B
UPPER WABASH	51201060406	FULTON	INB0646_01	TIPPECANOE RIVER	PCBS (FISH TISSUE)	5B
UPPER WABASH	5120106040080	FULTON	INB0648_T1042	TIPPECANOE RIVER	PCBS (FISH TISSUE)	5B

BASIN	HYDROLOGIC UNIT CODE	COUNTY	ASSESSMENT UNIT ID	ASSESSMENT UNIT NAME	CAUSE OF IMPAIRMENT	CATEGORY
UPPER WABASH	51201060409	FULTON	INB0649_01	TIPPECANOE RIVER	E. COLI	5A
UPPER WABASH	51201060409	FULTON	INB0649_01	TIPPECANOE RIVER	PCBS (FISH TISSUE)	5B
UPPER WABASH	51201060501	FULTON	INB0651_T1001	ROBBINS DITCH	IMPAIRED BIOTIC COMMUNITIES	5A
UPPER WABASH	51201060501	FULTON	INB0651_T1001	ROBBINS DITCH	E. COLI	5A
UPPER WABASH	51201060502	FULTON	INB0652_02	MILL CREEK	IMPAIRED BIOTIC COMMUNITIES	5A
UPPER WABASH	51201060503	FULTON	INB0653_T1004	SMITH DITCH	IMPAIRED BIOTIC COMMUNITIES	5A
UPPER WABASH	51201060504	FULTON	INB0654_01	MUD CREEK	IMPAIRED BIOTIC COMMUNITIES	5A
UPPER WABASH	51201060504	FULTON	INB0654_T1001	NEFF DITCH	IMPAIRED BIOTIC COMMUNITIES	5A
UPPER WABASH	51201060504	FULTON	INB0654_T1002	BAKER DITCH	IMPAIRED BIOTIC COMMUNITIES	5A
UPPER WABASH	51201060504	FULTON	INB0654_T1003	WALTERS DITCH	IMPAIRED BIOTIC COMMUNITIES	5A
UPPER WABASH	5120106050040	FULTON	INB0654_T1018	TIPPECANOE RIVER	E. COLI	5A
UPPER WABASH	5120106050040	FULTON	INB0654_T1018	TIPPECANOE RIVER	PCBS (FISH TISSUE)	5B
UPPER WABASH	51201060505	FULTON	INB0655_01	GRUBE DITCH	E. COLI	5A
UPPER WABASH	51201060505	FULTON	INB0655_02	WILSON DITCH	E. COLI	5A
UPPER WABASH	51201060505	FULTON	INB0655_T1001	STEINKE DITCH	E. COLI	5A
UPPER WABASH	51201060505	FULTON	INB0655_T1002	ARM NO 2	E. COLI	5A
UPPER WABASH	51201060505	FULTON	INB0655_T1004	KERSEY DITCH	E. COLI	5A
UPPER WABASH	51201060506	FULTON	INB0656_01	COLLINS DITCH	E. COLI	5A
UPPER WABASH	5120106050070	FULTON	INB0657_T1001	UNNAMED TRIBUTARY (NEAR WOODROW, IN)	IMPAIRED BIOTIC COMMUNITIES	5A
UPPER WABASH	5120106050070	FULTON	INB0657_T1002	UNNAMED TRIBUTARY	IMPAIRED BIOTIC COMMUNITIES	5A
UPPER WABASH	51201060507	FULTON	INB0657_T1013	TILDEN DITCH	IMPAIRED BIOTIC COMMUNITIES	5A

BASIN	HYDROLOGIC UNIT CODE	COUNTY	ASSESSMENT UNIT ID	ASSESSMENT UNIT NAME	CAUSE OF IMPAIRMENT	CATEGORY
UPPER WABASH	51201060509	FULTON	INB0659_01	TIPPECANOE RIVER	E. COLI	5A
UPPER WABASH	51201060509	FULTON	INB0659_01	TIPPECANOE RIVER	TOTAL MERCURY (FISH TISSUE)	5B
UPPER WABASH	51201060509	FULTON	INB0659_T1001	MCMAHAN DITCH	E. COLI	5A
UPPER WABASH	51201060509	FULTON	INB0659_T1002	BLAIR DITCH	E. COLI	5A
UPPER WABASH	5120106050100	FULTON	INB065A_00	MUD CREEK (UPSTREAM OF CESSNA DITCH)	E. COLI	5A
UPPER WABASH	51201060601	FULTON	INB0661_01	WILSON DITCH	E. COLI	5A
UPPER WABASH	51201060601	FULTON	INB0661_T1004	COLLINS DITCH	E. COLI	5A
UPPER WABASH	51201060602	STARKE	INB0662_01	HOUSE DITCH	IMPAIRED BIOTIC COMMUNITIES	5A
UPPER WABASH	51201060602	STARKE	INB0662_01	HOUSE DITCH	DISSOLVED OXYGEN	5A
UPPER WABASH	51201060602	STARKE	INB0662_01	HOUSE DITCH	E. COLI	5A
UPPER WABASH	51201060602	STARKE	INB0662_T1001	MCGAFFEY BRANCH	IMPAIRED BIOTIC COMMUNITIES	5A
UPPER WABASH	51201060602	STARKE	INB0662_T1002	CHAPMAN ARM	IMPAIRED BIOTIC COMMUNITIES	5A
UPPER WABASH	51201060602	STARKE	INB0662_T1004	JAMES DITCH	IMPAIRED BIOTIC COMMUNITIES	5A
UPPER WABASH	51201060603	FULTON	INB0663_01	TIPPECANOE RIVER	E. COLI	5A
UPPER WABASH	51201060603	FULTON	INB0663_01	TIPPECANOE RIVER	PCBS (FISH TISSUE)	5B
UPPER WABASH	51201060603	PULASKI	INB0663_02	TIPPECANOE RIVER	PCBS (FISH TISSUE)	5B
UPPER WABASH	51201060604	PULASKI	INB0664_01	TIPPECANOE RIVER	E. COLI	5A
UPPER WABASH	51201060604	PULASKI	INB0664_01	TIPPECANOE RIVER	PCBS (FISH TISSUE)	5B
UPPER WABASH	51201060604	PULASKI	INB0664_T1001	SCHEUER DITCH	E. COLI	5A
UPPER WABASH	51201060604	STARKE	INB0664_T1002	BARTEE DITCH	E. COLI	5A
UPPER WABASH	51201060604	STARKE	INB0664_T1002	BARTEE DITCH	IMPAIRED BIOTIC COMMUNITIES	5A

BASIN	HYDROLOGIC UNIT CODE	COUNTY	ASSESSMENT UNIT ID	ASSESSMENT UNIT NAME	CAUSE OF IMPAIRMENT	CATEGORY
UPPER WABASH	51201060604	STARKE	INB0664_T1002	BARTEE DITCH	DISSOLVED OXYGEN	5A
UPPER WABASH	51201060604	STARKE	INB0664_T1003	TAYLOR DITCH	E. COLI	5A
UPPER WABASH	51201060606	PULASKI	INB0666_01	TIPPECANOE RIVER	PCBS (FISH TISSUE)	5B
UPPER WABASH	51201060607	PULASKI	INB0667_01	MARSH DITCH	E. COLI	5A
UPPER WABASH	51201060608	PULASKI	INB0668_01	TIPPECANOE RIVER	E. COLI	5A
UPPER WABASH	51201060608	PULASKI	INB0668_01	TIPPECANOE RIVER	FREE CYANIDE	5A
UPPER WABASH	51201060608	PULASKI	INB0668_01	TIPPECANOE RIVER	PCBS (FISH TISSUE)	5B
UPPER WABASH	51201060608	PULASKI	INB0668_02	TIPPECANOE RIVER	E. COLI	5A
UPPER WABASH	51201060608	PULASKI	INB0668_02	TIPPECANOE RIVER	FREE CYANIDE	5A
UPPER WABASH	51201060608	PULASKI	INB0668_02	TIPPECANOE RIVER	PCBS (FISH TISSUE)	5B
UPPER WABASH	5120106060090	PULASKI	INB0669_T1024	TIPPECANOE RIVER	PCBS (FISH TISSUE)	5B
UPPER WABASH	51201060702	FULTON	INB0672_01	MILL CREEK	E. COLI	5A
UPPER WABASH	51201060702	FULTON	INB0672_T1007	OLMSTEAD DITCH	E. COLI	5A
UPPER WABASH	51201060702	FULTON	INB0672_T1009	CALLAHAN DITCH	E. COLI	5A
UPPER WABASH	51201060704	PULASKI	INB0675_01	MILL CREEK	E. COLI	5A
UPPER WABASH	51201060705	PULASKI	INB0675_T1005	MILL CREEK - UNNAMED TRIBUTARY	E. COLI	5A
UPPER WABASH	51201060705	PULASKI	INB0675_T1006	GRAFFIS DITCH	E. COLI	5A
UPPER WABASH	51201060705	PULASKI	INB0675_T1007	PRATHER DITCH	E. COLI	5A
UPPER WABASH	51201060803	CASS	INB0683_01	LITTLE INDIAN CREEK	IMPAIRED BIOTIC COMMUNITIES	5A
UPPER WABASH	51201060803	CASS	INB0683_01	LITTLE INDIAN CREEK	E. COLI	5A
UPPER WABASH	51201060901	PULASKI	INB0691_01	AGNEW DITCH	E. COLI	5A

BASIN	HYDROLOGIC UNIT CODE	COUNTY	ASSESSMENT UNIT ID	ASSESSMENT UNIT NAME	CAUSE OF IMPAIRMENT	CATEGORY
UPPER WABASH	51201060901	PULASKI	INB0691_T1003	MOSS DITCH	E. COLI	5A
UPPER WABASH	51201060901	PULASKI	INB0691_T1004	SMITH DITCH	E. COLI	5A
UPPER WABASH	51201060902	PULASKI	INB0692_01	MUD CREEK	IMPAIRED BIOTIC COMMUNITIES	5A
UPPER WABASH	5120106090020	FULTON	INB0692_T1003	TRAVERS DITCH	E. COLI	5A
UPPER WABASH	5120106090020	FULTON	INB0692_T1003	TRAVERS DITCH	IMPAIRED BIOTIC COMMUNITIES	5A
UPPER WABASH	51201060902	PULASKI	INB0692_T1004	HOFFMAN DITCH	IMPAIRED BIOTIC COMMUNITIES	5A
UPPER WABASH	51201060903	PULASKI	INB0693_01	TIPPECANOE RIVER	PCBS (FISH TISSUE)	5B
UPPER WABASH	51201060903	PULASKI	INB0693_02	TIPPECANOE RIVER	IMPAIRED BIOTIC COMMUNITIES	5A
UPPER WABASH	51201060903	PULASKI	INB0693_02	TIPPECANOE RIVER	PCBS (FISH TISSUE)	5B
UPPER WABASH	51201060903	PULASKI	INB0693_T1001	GISE DITCH	E. COLI	5A
UPPER WABASH	51201060904	PULASKI	INB0694_01	TIPPECANOE RIVER	PCBS (FISH TISSUE)	5B
UPPER WABASH	51201061001	STARKE	INB06A1_01	SCHOLTZ DITCH	E. COLI	5A
UPPER WABASH	5120106100010	PULASKI	INB06A1_M1029	TIPPECANOE RIVER	PCBS (FISH TISSUE)	5B
UPPER WABASH	51201061001	STARKE	INB06A1_T1001	WEST ARM	E. COLI	5A
UPPER WABASH	51201061001	PULASKI	INB06A1_T1002	SCHOLTZ DITCH - UNNAMED TRIBUTARY	E. COLI	5A
UPPER WABASH	51201061001	PULASKI	INB06A1_T1003	ECKERT DITCH	E. COLI	5A
UPPER WABASH	51201061001	PULASKI	INB06A1_T1004	SELMER DITCH	E. COLI	5A
UPPER WABASH	51201061001	PULASKI	INB06A1_T1006	STROMBERG-TETZLOFF DITCH	E. COLI	5A
UPPER WABASH	51201061001	PULASKI	INB06A1_T1007	MCCAULIFF DITCH	E. COLI	5A
UPPER WABASH	51201061001	PULASKI	INB06A1_T1008	STEFFEL DITCH	E. COLI	5A
UPPER WABASH	51201061001	PULASKI	INB06A1_T1008	STEFFEL DITCH	IMPAIRED BIOTIC COMMUNITIES	5A

BASIN	HYDROLOGIC UNIT CODE	COUNTY	ASSESSMENT UNIT ID	ASSESSMENT UNIT NAME	CAUSE OF IMPAIRMENT	CATEGORY
UPPER WABASH	5120106100020	WHITE	INB06A2_01	ACKERMAN DITCH (DOWNSTREAM OF CR 1000N)	IMPAIRED BIOTIC COMMUNITIES	5A
UPPER WABASH	51201061002	PULASKI	INB06A2_03	BIG MONON DITCH	E. COLI	5A
UPPER WABASH	5120106100020	WHITE	INB06A2_T1004	UNNAMED CHANNEL (TO AND FROM TIPPECANOE RIVER)	PCBS (FISH TISSUE)	5B
UPPER WABASH	51201061002	STARKE	INB06A2_T1005	SHARP DITCH	E. COLI	5A
UPPER WABASH	51201061002	PULASKI	INB06A2_T1006	BIG MONON DITCH - UNNAMED TRIBUTARY	E. COLI	5A
UPPER WABASH	51201061002	PULASKI	INB06A2_T1007	BIG MONON DITCH - UNNAMED TRIBUTARY	E. COLI	5A
UPPER WABASH	51201061002	PULASKI	INB06A2_T1009	EMMETT DITCH	E. COLI	5A
UPPER WABASH	51201061002	PULASKI	INB06A2_T1010	DRESSLER DITCH	E. COLI	5A
UPPER WABASH	51201061002	PULASKI	INB06A2_T1011	BIG MONON DITCH - UNNAMED TRIBUTARY	E. COLI	5A
UPPER WABASH	51201061003	PULASKI	INB06A3_01	BIG MONON DITCH	E. COLI	5A
UPPER WABASH	51201061003	PULASKI	INB06A3_T1001	THOMPSON DITCH	E. COLI	5A
UPPER WABASH	51201061003	PULASKI	INB06A3_T1002	THOMPSON DITCH - UNNAMED TRIBUTARY	E. COLI	5A
UPPER WABASH	51201061003	PULASKI	INB06A3_T1003	HUNTER BRANCH	E. COLI	5A
UPPER WABASH	51201061003	PULASKI	INB06A3_T1004	THOMPSON DITCH - UNNAMED TRIBUTARY	E. COLI	5A
UPPER WABASH	51201061003	STARKE	INB06A3_T1005	THOMPSON BRANCH	E. COLI	5A
UPPER WABASH	51201061003	PULASKI	INB06A3_T1006	STELTER DITCH	E. COLI	5A
UPPER WABASH	51201061003	PULASKI	INB06A3_T1007	KOEPKE DITCH	E. COLI	5A
UPPER WABASH	5120106100030	WHITE	INB06A3_T1031	TIPPECANOE RIVER	PCBS (FISH TISSUE)	5B
UPPER WABASH	51201061004	PULASKI	INB06A4_01	BIG MONON DITCH	E. COLI	5A
UPPER WABASH	51201061004	PULASKI	INB06A4_T1001	LIZENRY DITCH	E. COLI	5A
UPPER WABASH	51201061005	PULASKI	INB06A5_01	ANTRIM DITCH	E. COLI	5A

BASIN	HYDROLOGIC UNIT CODE	COUNTY	ASSESSMENT UNIT ID	ASSESSMENT UNIT NAME	CAUSE OF IMPAIRMENT	CATEGORY
UPPER WABASH	51201061005	PULASKI	INB06A5_T1001	ANTRIM DITCH - UNNAMED TRIBUTARY	E. COLI	5A
UPPER WABASH	51201061005	JASPER	INB06A5_T1002	ANTRIM DITCH - UNNAMED TRIBUTARY	E. COLI	5A
UPPER WABASH	51201061005	PULASKI	INB06A5_T1003	ANTRIM DITCH - UNNAMED TRIBUTARY	E. COLI	5A
UPPER WABASH	51201061005	PULASKI	INB06A5_T1004	ANTHONY DITCH	E. COLI	5A
UPPER WABASH	51201061005	PULASKI	INB06A5_T1005	MADAUS DITCH	E. COLI	5A
UPPER WABASH	51201061005	PULASKI	INB06A5_T1006	COX DITCH	E. COLI	5A
UPPER WABASH	51201061005	PULASKI	INB06A5_T1007	DUNKER DITCH	E. COLI	5A
UPPER WABASH	51201061006	PULASKI	INB06A6_01	MOSLEY DITCH	E. COLI	5A
UPPER WABASH	51201061006	PULASKI	INB06A6_T1001	HANSELL DITCH	E. COLI	5A
UPPER WABASH	51201061006	PULASKI	INB06A6_T1002	MOSLEY BRANCH	E. COLI	5A
UPPER WABASH	51201061007	PULASKI	INB06A7_01	BIG MONON DITCH	E. COLI	5A
UPPER WABASH	51201061007	PULASKI	INB06A7_T1001	TIEDE DITCH	E. COLI	5A
UPPER WABASH	51201061007	PULASKI	INB06A7_T1002	BIG MONON DITCH - UNNAMED TRIBUTARY	E. COLI	5A
UPPER WABASH	51201061007	PULASKI	INB06A7_T1003	STEIN DITCH	E. COLI	5A
UPPER WABASH	51201061007	PULASKI	INB06A7_T1004	MALCHOW DITCH	E. COLI	5A
UPPER WABASH	51201061007	PULASKI	INB06A7_T1005	HUBBELL DITCH	E. COLI	5A
UPPER WABASH	51201061007	PULASKI	INB06A7_T1007	BIG MONON DITCH - UNNAMED TRIBUTARY	E. COLI	5A
UPPER WABASH	51201061008	WHITE	INB06A9_01	BIG MONON DITCH	IMPAIRED BIOTIC COMMUNITIES	5A
UPPER WABASH	51201061008	WHITE	INB06A9_01	BIG MONON DITCH	E. COLI	5A
UPPER WABASH	51201061008	PULASKI	INB06A9_T1001	BIG MONON DITCH - UNNAMED TRIBUTARY	IMPAIRED BIOTIC COMMUNITIES	5A
UPPER WABASH	51201061008	PULASKI	INB06A9_T1001	BIG MONON DITCH - UNNAMED TRIBUTARY	E. COLI	5A

BASIN	HYDROLOGIC UNIT CODE	COUNTY	ASSESSMENT UNIT ID	ASSESSMENT UNIT NAME	CAUSE OF IMPAIRMENT	CATEGORY
UPPER WABASH	51201061008	PULASKI	INB06A9_T1002	BIG MONON DITCH - UNNAMED TRIBUTARY	IMPAIRED BIOTIC COMMUNITIES	5A
UPPER WABASH	51201061008	PULASKI	INB06A9_T1002	BIG MONON DITCH - UNNAMED TRIBUTARY	E. COLI	5A
UPPER WABASH	51201061008	PULASKI	INB06A9_T1003	BIG MONON DITCH - UNNAMED TRIBUTARY	IMPAIRED BIOTIC COMMUNITIES	5A
UPPER WABASH	51201061008	PULASKI	INB06A9_T1003	BIG MONON DITCH - UNNAMED TRIBUTARY	E. COLI	5A
UPPER WABASH	51201061101	WHITE	INB06B1_01	MCKILLIP DITCH	E. COLI	5A
UPPER WABASH	51201061101	WHITE	INB06B1_01	MCKILLIP DITCH	DISSOLVED OXYGEN	5A
UPPER WABASH	51201061101	WHITE	INB06B1_01	MCKILLIP DITCH	IMPAIRED BIOTIC COMMUNITIES	5A
UPPER WABASH	51201061101	WHITE	INB06B1_01	MCKILLIP DITCH	NUTRIENTS	5A
UPPER WABASH	51201061201	WHITE	INB06C1_01	TIPPECANOE RIVER	PCBS (FISH TISSUE)	5B
UPPER WABASH	51201061201	PULASKI	INB06C1_T1001	SWINGLE DITCH	E. COLI	5A
UPPER WABASH	51201061202	WHITE	INB06C2_T1001	HARP DITCH	E. COLI	5A
UPPER WABASH	51201061202	PULASKI	INB06C2_T1002	HARP DITCH - UNNAMED TRIBUTARY	E. COLI	5A
UPPER WABASH	51201061202	WHITE	INB06C2_T1003	TIPPECANOE RIVER - UNNAMED TRIBUARY	E. COLI	5A
UPPER WABASH	51201061202	WHITE	INB06C2_T1004	TIPPECANOE RIVER - UNNAMED TRIBUARY	E. COLI	5A
UPPER WABASH	51201061207	WHITE	INB06C7_01	HONEY CREEK	IMPAIRED BIOTIC COMMUNITIES	5A
UPPER WABASH	51201061208	WHITE	INB06C8_01	TIPPECANOE RIVER	PCBS (FISH TISSUE)	5B
UPPER WABASH	5120106120110	WHITE	INB06CB_00	HONEY CREEK - SHAFER DAM	IMPAIRED BIOTIC COMMUNITIES	5A
UPPER WABASH	5120106120110	WHITE	INB06CB_00	HONEY CREEK - SHAFER DAM	PCBS (FISH TISSUE)	5B
UPPER WABASH	5120106120110	WHITE	INB06CB_00	HONEY CREEK - SHAFER DAM	TOTAL MERCURY (FISH TISSUE)	5B
UPPER WABASH	5120106130010	WHITE	INB06D1_01	TIPPECANOE RIVER (DOWNSTREAM OF TIMMONS DITCH)	NUTRIENTS	5A
UPPER WABASH	5120106130010	WHITE	INB06D1_01	TIPPECANOE RIVER (DOWNSTREAM OF TIMMONS DITCH)	PCBS (FISH TISSUE)	5B

BASIN	HYDROLOGIC UNIT CODE	COUNTY	ASSESSMENT UNIT ID	ASSESSMENT UNIT NAME	CAUSE OF IMPAIRMENT	CATEGORY
UPPER WABASH	51201061301	WHITE	INB06D1_02	PIKE CREEK	PCBS (FISH TISSUE)	5B
UPPER WABASH	51201061301	WHITE	INB06D1_T1009	HOUSTON DITCH	PCBS (FISH TISSUE)	5B
UPPER WABASH	51201061301	WHITE	INB06D1_T1010	PIKE CREEK - UNNAMED TRIBUTARY	PCBS (FISH TISSUE)	5B
UPPER WABASH	51201061301	WHITE	INB06D1_T1011	SUITS DITCH	PCBS (FISH TISSUE)	5B
UPPER WABASH	51201061304	WHITE	INB06D4_01	TIPPECANOE RIVER	PCBS (FISH TISSUE)	5B
UPPER WABASH	51201061305	WHITE	INB06D5_01	BIG CREEK	E. COLI	5A
UPPER WABASH	51201061305	WHITE	INB06D6_01	SPRING CREEK	E. COLI	5A
UPPER WABASH	51201061306	WHITE	INB06D6_T1001	EMERGE DITCH	E. COLI	5A
UPPER WABASH	51201061306	WHITE	INB06D6_T1001A	EMERGE DITCH - UNNAMED TRIBUTARY	E. COLI	5A
UPPER WABASH	51201061309	CARROLL	INB06D9_01	TIPPECANOE RIVER	PCBS (FISH TISSUE)	5B
UPPER WABASH	5120106150040	WHITE	INB06F4_01	SPRING CREEK (DOWNSTREAM OF EMGE DITCH)	E. COLI	5A
UPPER WABASH	5120106150040	WHITE	INB06F4_T1002	SPRING CREEK-UNNAMED TRIBUTARY	E. COLI	5A
UPPER WABASH	5120106150050	TIPPECANOE	INB06F5_M1096	TIPPECANOE RIVER	PCBS (FISH TISSUE)	5B
UPPER WABASH	5120106150060	WHITE	INB06F6_01	MYERS DITCH (ROUND GROVE TWP)	DISSOLVED OXYGEN	5A
UPPER WABASH	5120106150060	WHITE	INB06F6_01	MYERS DITCH (ROUND GROVE TWP)	IMPAIRED BIOTIC COMMUNITIES	5A
UPPER WABASH	5120106150080	TIPPECANOE	INB06F8_M1097	TIPPECANOE RIVER	PCBS (FISH TISSUE)	5B
UPPER WABASH	5120106010010	WHITLEY	INB06P1001_00	CROOKED LAKE	IMPAIRED BIOTIC COMMUNITIES	5A
UPPER WABASH	5120106010080	KOSCIUSKO	INB06P1002_00	TIPPECANOE LAKE	IMPAIRED BIOTIC COMMUNITIES	5A
UPPER WABASH	5120106010080	KOSCIUSKO	INB06P1002_00	TIPPECANOE LAKE	PCBS (FISH TISSUE)	5B
UPPER WABASH	5120106020040	KOSCIUSKO	INB06P1005_00	PIKE LAKE	PHOSPHORUS	5A
UPPER WABASH	5120106020040	KOSCIUSKO	INB06P1005_00	PIKE LAKE	PCBS (FISH TISSUE)	5B

BASIN	HYDROLOGIC UNIT CODE	COUNTY	ASSESSMENT UNIT ID	ASSESSMENT UNIT NAME	CAUSE OF IMPAIRMENT	CATEGORY
UPPER WABASH	5120106020060	KOSCIUSKO	INB06P1007_00	WINONA LAKE	PCBS (FISH TISSUE)	5B
UPPER WABASH	5120106020080	KOSCIUSKO	INB06P1008_00	CENTER LAKE	PHOSPHORUS	5A
UPPER WABASH	5120106050020	FULTON	INB06P1016_00	LAKE MANITOU	PHOSPHORUS	5A
UPPER WABASH	5120106060010	MARSHALL	INB06P1019_00	MAXINKUCKEE, LAKE	PCBS (FISH TISSUE)	5B
UPPER WABASH	5120106060010	MARSHALL	INB06P1019_00	MAXINKUCKEE, LAKE	TOTAL MERCURY (FISH TISSUE)	5B
UPPER WABASH	5120106120110	WHITE	INB06P1033_00	LAKE SHAFER	E. COLI	5A
UPPER WABASH	5120106010070	KOSCIUSKO	INB06P1035_00	LITTLE BARBEE LAKE	TOTAL MERCURY (FISH TISSUE)	5B
UPPER WABASH	5120106010040	KOSCIUSKO	INB06P1046_00	THE BACKWATERS	PHOSPHORUS	5A
UPPER WABASH	5120106010030	NOBLE	INB06P1048_00	BAUGHER LAKE	PHOSPHORUS	5A
UPPER WABASH	5120106010010	NOBLE	INB06P1049_00	BIG LAKE	PHOSPHORUS	5A
UPPER WABASH	5120106010070	KOSCIUSKO	INB06P1050_00	BIG BARBEE LAKE	PHOSPHORUS	5A
UPPER WABASH	5120106010020	WHITLEY	INB06P1053_00	GOOSE LAKE	PHOSPHORUS	5A
UPPER WABASH	5120106010080	KOSCIUSKO	INB06P1056_00	JAMES LAKE	IMPAIRED BIOTIC COMMUNITIES	5A
UPPER WABASH	5120106010010	WHITLEY	INB06P1059_00	LITTLE CROOKED LAKE	PHOSPHORUS	5A
UPPER WABASH	5120106010020	WHITLEY	INB06P1060_00	LOON LAKE	PHOSPHORUS	5A
UPPER WABASH	5120106010020	WHITLEY	INB06P1060_00	LOON LAKE	TOTAL MERCURY (FISH TISSUE)	5B
UPPER WABASH	5120106010080	KOSCIUSKO	INB06P1063_00	OSWEGO LAKE	IMPAIRED BIOTIC COMMUNITIES	5A
UPPER WABASH	5120106010070	KOSCIUSKO	INB06P1067_00	SECHRIST LAKE	IMPAIRED BIOTIC COMMUNITIES	5A
UPPER WABASH	5120106010050	WHITLEY	INB06P1069_00	TROY CEDAR LAKE	PHOSPHORUS	5A
UPPER WABASH	5120106020030	KOSCIUSKO	INB06P1071_00	LITTLE CHAPMAN LAKE	PHOSPHORUS	5A
UPPER WABASH	5120106020040	KOSCIUSKO	INB06P1072_00	LITTLE PIKE LAKE	PHOSPHORUS	5A

BASIN	HYDROLOGIC UNIT CODE	COUNTY	ASSESSMENT UNIT ID	ASSESSMENT UNIT NAME	CAUSE OF IMPAIRMENT	CATEGORY
UPPER WABASH	5120106030030	KOSCIUSKO	INB06P1073_00	CALDWELL LAKE	PHOSPHORUS	5A
UPPER WABASH	5120106030040	KOSCIUSKO	INB06P1077_00	PALESTINE LAKE	PHOSPHORUS	5A
UPPER WABASH	5120106030040	KOSCIUSKO	INB06P1077_00	PALESTINE LAKE	PCBS (FISH TISSUE)	5B
UPPER WABASH	5120106040050	KOSCIUSKO	INB06P1078_00	BEAVER DAM LAKE	PHOSPHORUS	5A
UPPER WABASH	5120106050050	FULTON	INB06P1086_00	SOUTH MUD LAKE	PHOSPHORUS	5A
UPPER WABASH	5120106060080	FULTON	INB06P1090_00	BRUCE LAKE	PHOSPHORUS	5A
UPPER WABASH	5120106140020	CARROLL	INB06P1092_00	FREEMAN, LAKE	PCBS (FISH TISSUE)	5B
UPPER WABASH	5120106010010	NOBLE	INB06P1100_00	CRANE LAKE	PHOSPHORUS	5A
UPPER WABASH	51201070101	TIPTON	INB0711_02	TURKEY CREEK	E. COLI	5A
UPPER WABASH	51201070102	TIPTON	INB0712_02	BROAD CREEK	IMPAIRED BIOTIC COMMUNITIES	5A
UPPER WABASH	51201070102	TIPTON	INB0712_T1001	NORTH CREEK	IMPAIRED BIOTIC COMMUNITIES	5A
UPPER WABASH	51201070102	TIPTON	INB0712_T1002	BROAD CREEK - UNNAMED TRIBUTARY	IMPAIRED BIOTIC COMMUNITIES	5A
UPPER WABASH	51201070103	TIPTON	INB0713_01	TURKEY CREEK	NUTRIENTS	5A
UPPER WABASH	51201070103	TIPTON	INB0713_01	TURKEY CREEK	DISSOLVED OXYGEN	5A
UPPER WABASH	51201070103	TIPTON	INB0713_T1001	TURKEY CREEK - UNNAMED TRIBUTARY	E. COLI	5A
UPPER WABASH	51201070103	TIPTON	INB0713_T1002	TURKEY CREEK - UNNAMED TRIBUTARY	E. COLI	5A
UPPER WABASH	51201070103	TIPTON	INB0713_T1003	TURKEY CREEK - UNNAMED TRIBUTARY	E. COLI	5A
UPPER WABASH	51201070103	TIPTON	INB0713_T1004	TURKEY CREEK - UNNAMED TRIBUTARY	E. COLI	5A
UPPER WABASH	51201070104	GRANT	INB0714_T1005	WILDCAT CREEK - UNNAMED TRIBUTARY	E. COLI	5A
UPPER WABASH	51201070104	MADISON	INB0714_T1006	POLEY WALK	E. COLI	5A
UPPER WABASH	51201070104	TIPTON	INB0714_T1007	WILDCAT CREEK - UNNAMED TRIBUTARY	E. COLI	5A

BASIN	HYDROLOGIC UNIT CODE	COUNTY	ASSESSMENT UNIT ID	ASSESSMENT UNIT NAME	CAUSE OF IMPAIRMENT	CATEGORY
UPPER WABASH	51201070106	HOWARD	INB0716_T1001	IRWIN CREEK	E. COLI	5A
UPPER WABASH	51201070106	HOWARD	INB0716_T1002	WILDCAT CREEK - UNNAMED TRIBUTARY	E. COLI	5A
UPPER WABASH	51201070106	HOWARD	INB0716_T1003	WILDCAT CREEK - UNNAMED TRIBUTARY	E. COLI	5A
UPPER WABASH	51201070106	TIPTON	INB0716_T1004	WILDCAT CREEK - UNNAMED TRIBUTARY	E. COLI	5A
UPPER WABASH	51201070107	HOWARD	INB0717_01	WILDCAT CREEK	PCBS (FISH TISSUE)	5B
UPPER WABASH	51201070107	HOWARD	INB0717_T1009	WILDCAT CREEK - UNNAMED TRIBUTARY	E. COLI	5A
UPPER WABASH	51201070107	HOWARD	INB0717_T1010	WILDCAT CREEK - UNNAMED TRIBUTARY	E. COLI	5A
UPPER WABASH	51201070107	HOWARD	INB0717_T1011	WILDCAT CREEK - UNNAMED TRIBUTARY	E. COLI	5A
UPPER WABASH	51201070108	HOWARD	INB0718_02	KOKOMO CREEK	PCBS (FISH TISSUE)	5B
UPPER WABASH	51201070108	HOWARD	INB0718_T1006	KOKOMO CREEK - UNNAMED TRIBUTARY	E. COLI	5A
UPPER WABASH	51201070108	HOWARD	INB0718_T1007	KOKOMO CREEK - UNNAMED TRIBUTARY	E. COLI	5A
UPPER WABASH	51201070109	HOWARD	INB0719_01	WILDCAT CREEK	PCBS (FISH TISSUE)	5B
UPPER WABASH	51201070201	CARROLL	INB0721_T1014	HARNESS DITCH	E. COLI	5A
UPPER WABASH	51201070202	CLINTON	INB0722_01A	UNNAMED STREAM (CLINTON-CARROLL COUNTY LINE)	E. COLI	5A
UPPER WABASH	51201070202	CARROLL	INB0722_T1010	WILDCAT CREEK, MIDDLE FORK - UNNAMED TRIBUTARY	E. COLI	5A
UPPER WABASH	51201070202	CARROLL	INB0722_T1011	WILDCAT CREEK, MIDDLE FORK - UNNAMED TRIBUTARY	E. COLI	5A
UPPER WABASH	51201070202	CARROLL	INB0722_T1013	MIDDLE FORK BRANCH - SCOFIELD DITCH	DISSOLVED OXYGEN	5A
UPPER WABASH	5120107020030	HOWARD	INB0723_T1011	LITTLE WILDCAT CREEK (DOWNSTREAM OF VOGUS DITCH)	E. COLI	5A
UPPER WABASH	51201070204	CLINTON	INB0724_02A	WILDCAT CREEK, MIDDLE FORK - UNNAMED TRIBUTARY	E. COLI	5A
UPPER WABASH	51201070204	CLINTON	INB0724_02B	WILDCAT CREEK, MIDDLE FORK - UNNAMED TRIBUTARY	E. COLI	5A
UPPER WABASH	51201070204	CARROLL	INB0724_T1001	WILDCAT CREEK, MIDDLE FORK - UNNAMED TRIBUTARY	E. COLI	5A

BASIN	HYDROLOGIC UNIT CODE	COUNTY	ASSESSMENT UNIT ID	ASSESSMENT UNIT NAME	CAUSE OF IMPAIRMENT	CATEGORY
UPPER WABASH	51201070204	CARROLL	INB0724_T1003	WILDCAT CREEK, MIDDLE FORK - UNNAMED TRIBUTARY	E. COLI	5A
UPPER WABASH	51201070205	TIPPECANOE	INB0725_02	WILDCAT CREEK, MIDDLE FORK	PCBS (FISH TISSUE)	5B
UPPER WABASH	51201070205	TIPPECANOE	INB0725_02A	WILDCAT CREEK, MIDDLE FORK - UNNAMED TRIBUTARY	PCBS (FISH TISSUE)	5B
UPPER WABASH	51201070103	TIPTON	INB0731_01	TURKEY CREEK	DISSOLVED OXYGEN	5A
UPPER WABASH	51201070103	TIPTON	INB0731_01	TURKEY CREEK	AMMONIA	5A
UPPER WABASH	51201070103	TIPTON	INB0731_01	TURKEY CREEK	CHLORIDE	5A
UPPER WABASH	51201070302	CLINTON	INB0732_01	KILMORE CREEK	DISSOLVED OXYGEN	5A
UPPER WABASH	51201070302	CLINTON	INB0732_01	KILMORE CREEK	NUTRIENTS	5A
UPPER WABASH	51201070302	TIPTON	INB0732_T1001	SHANTY CREEK	IMPAIRED BIOTIC COMMUNITIES	5A
UPPER WABASH	51201070304	CLINTON	INB0734_03	WILDCAT CREEK, SOUTH FORK	DISSOLVED OXYGEN	5A
UPPER WABASH	51201070304	CLINTON	INB0734_03	WILDCAT CREEK, SOUTH FORK	PCBS (FISH TISSUE)	5B
UPPER WABASH	51201070304	CLINTON	INB0734_04	TALBERT DITCH	DISSOLVED OXYGEN	5A
UPPER WABASH	51201070307	CLINTON	INB0737_T1004	LICK RUN	IMPAIRED BIOTIC COMMUNITIES	5A
UPPER WABASH	51201070307	CLINTON	INB0737_T1004	LICK RUN	DISSOLVED OXYGEN	5A
UPPER WABASH	51201070308	CLINTON	INB0738_01	WILDCAT CREEK, SOUTH FORK	PCBS (FISH TISSUE)	5B
UPPER WABASH	51201070308	CLINTON	INB0738_02	WILDCAT CREEK, SOUTH FORK	PCBS (FISH TISSUE)	5B
UPPER WABASH	51201070308	CLINTON	INB0738_03	WILDCAT CREEK, SOUTH FORK - UNNAMED TRIBUTARY	PCBS (FISH TISSUE)	5B
UPPER WABASH	51201070310	TIPPECANOE	INB073A_01	WILDCAT CREEK, SOUTH FORK	PCBS (FISH TISSUE)	5B
UPPER WABASH	51201070311	TIPPECANOE	INB073B_01	WILDCAT CREEK, SOUTH FORK	PCBS (FISH TISSUE)	5B
UPPER WABASH	51201070311	TIPPECANOE	INB073B_02	WILDCAT CREEK, SOUTH FORK	PCBS (FISH TISSUE)	5B
UPPER WABASH	5120107040010	CLINTON	INB0741_02	TALBERT DITCH	IMPAIRED BIOTIC COMMUNITIES	5A

BASIN	HYDROLOGIC UNIT CODE	COUNTY	ASSESSMENT UNIT ID	ASSESSMENT UNIT NAME	CAUSE OF IMPAIRMENT	CATEGORY
UPPER WABASH	51201070401	HOWARD	INB0741_03	WILDCAT CREEK, LITTLE, EAST FORK	PCBS (FISH TISSUE)	5B
UPPER WABASH	51201070401	HOWARD	INB0741_04	WILDCAT CREEK, LITTLE, WEST FORK	PCBS (FISH TISSUE)	5B
UPPER WABASH	51201070401	TIPTON	INB0741_T1006	KELLY DITCH	DISSOLVED OXYGEN	5A
UPPER WABASH	51201070401	TIPTON	INB0741_T1006	KELLY DITCH	NUTRIENTS	5A
UPPER WABASH	51201070401	TIPTON	INB0741_T1006	KELLY DITCH	PCBS (FISH TISSUE)	5B
UPPER WABASH	51201070402	HOWARD	INB0742_04	WILDCAT CREEK, LITTLE	E. COLI	5A
UPPER WABASH	51201070402	HOWARD	INB0742_04	LITTLE WILDCAT CREEK	NUTRIENTS	5A
UPPER WABASH	51201070402	HOWARD	INB0742_T1004	CLAW CREEK	E. COLI	5A
UPPER WABASH	51201070402	HOWARD	INB0742_T1006	VOGUS DITCH	E. COLI	5A
UPPER WABASH	51201070403	HOWARD	INB0743_04	WILDCAT CREEK	PCBS (FISH TISSUE)	5B
UPPER WABASH	51201070403	HOWARD	INB0743_04	WILDCAT CREEK	TOTAL MERCURY (FISH TISSUE)	5B
UPPER WABASH	51201070403	HOWARD	INB0743_T1006	SHAMBAUGH RUN	E. COLI	5A
UPPER WABASH	51201070403	HOWARD	INB0743_T1007	KITTY RUN	E. COLI	5A
UPPER WABASH	51201070403	HOWARD	INB0743_T1008	EDWARDS DITCH	E. COLI	5A
UPPER WABASH	51201070404	TIPTON	INB0744_T1001	HONEY CREEK - UNNAMED TRIBUTARY	E. COLI	5A
UPPER WABASH	51201070405	HOWARD	INB0745_04	WILDCAT CREEK	IMPAIRED BIOTIC COMMUNITIES	5A
UPPER WABASH	51201070405	HOWARD	INB0745_04	WILDCAT CREEK	PCBS (FISH TISSUE)	5B
UPPER WABASH	51201070405	HOWARD	INB0745_04	WILDCAT CREEK	TOTAL MERCURY (FISH TISSUE)	5B
UPPER WABASH	51201070405	HOWARD	INB0745_T1008	WILDCAT CREEK - UNNAMED TRIBUTARY	E. COLI	5A
UPPER WABASH	51201070405	HOWARD	INB0745_T1008	WILDCAT CREEK - UNNAMED TRIBUTARY	IMPAIRED BIOTIC COMMUNITIES	5A
UPPER WABASH	51201070406	HOWARD	INB0746_03	WILDCAT CREEK	PCBS (FISH TISSUE)	5B

BASIN	HYDROLOGIC UNIT CODE	COUNTY	ASSESSMENT UNIT ID	ASSESSMENT UNIT NAME	CAUSE OF IMPAIRMENT	CATEGORY
UPPER WABASH	51201070406	CARROLL	INB0746_03A	WILDCAT CREEK - UNNAMED TRIBUTARY	E. COLI	5A
UPPER WABASH	51201070406	CARROLL	INB0746_03B	WILDCAT CREEK - UNNAMED TRIBUTARY	E. COLI	5A
UPPER WABASH	51201070406	CARROLL	INB0746_03C	WILDCAT CREEK - UNNAMED TRIBUTARY	E. COLI	5A
UPPER WABASH	51201070407	CARROLL	INB0747_01	WILDCAT CREEK	PCBS (FISH TISSUE)	5B
UPPER WABASH	51201070407	CARROLL	INB0747_T1005	WILDCAT CREEK - UNNAMED TRIBUTARY	PCBS (FISH TISSUE)	5B
UPPER WABASH	51201070408	CARROLL	INB0748_01	WILDCAT CREEK	PCBS (FISH TISSUE)	5B
UPPER WABASH	51201070409	TIPPECANOE	INB0749_01	WILDCAT CREEK	PCBS (FISH TISSUE)	5B
UPPER WABASH	51201070409	TIPPECANOE	INB0749_02	WILDCAT CREEK	FREE CYANIDE	5A
UPPER WABASH	51201070409	TIPPECANOE	INB0749_02	WILDCAT CREEK	PCBS (FISH TISSUE)	5B
UPPER WABASH	51201070409	TIPPECANOE	INB0749_03	WILDCAT CREEK	PCBS (FISH TISSUE)	5B
UPPER WABASH	5120107010090	HOWARD	INB07P1003_00	KOKOMO RESERVOIR 2	E. COLI	5A
UPPER WABASH	5120107010090	HOWARD	INB07P1003_00	KOKOMO RESERVOIR 2	ALGAE	5A
UPPER WABASH	5120107010090	HOWARD	INB07P1003_00	KOKOMO RESERVOIR 2	TASTE AND ODOR	5A
LOWER WABASH	51201080104	TIPPECANOE	INB0814_01	ELLIOT DITCH	IMPAIRED BIOTIC COMMUNITIES	5A
LOWER WABASH	51201080104	TIPPECANOE	INB0814_01	ELLIOT DITCH	PCBS (FISH TISSUE)	5B
LOWER WABASH	51201080106	TIPPECANOE	INB0816_01	WEA CREEK	E. COLI	5A
LOWER WABASH	51201080106	TIPPECANOE	INB0816_01	WEA CREEK	TOTAL MERCURY (FISH TISSUE)	5B
LOWER WABASH	51201080106	TIPPECANOE	INB0816_01	WEA CREEK	PCBS (FISH TISSUE)	5B
LOWER WABASH	51201080106	TIPPECANOE	INB0816_02	WEA CREEK	E. COLI	5A
LOWER WABASH	51201080106	TIPPECANOE	INB0816_02	WEA CREEK	TOTAL MERCURY (FISH TISSUE)	5B
LOWER WABASH	51201080106	TIPPECANOE	INB0816_02	WEA CREEK	PCBS (FISH TISSUE)	5B

BASIN	HYDROLOGIC UNIT CODE	COUNTY	ASSESSMENT UNIT ID	ASSESSMENT UNIT NAME	CAUSE OF IMPAIRMENT	CATEGORY
LOWER WABASH	51201080106	TIPPECANOE	INB0816_06A	WEA CREEK - UNNAMED TRIBUTARY	E. COLI	5A
LOWER WABASH	51201080106	TIPPECANOE	INB0816_06A	WEA CREEK - UNNAMED TRIBUTARY	PCBS (FISH TISSUE)	5B
LOWER WABASH	51201080106	TIPPECANOE	INB0816_06A	WEA CREEK - UNNAMED TRIBUTARY	TOTAL MERCURY (FISH TISSUE)	5B
LOWER WABASH	51201080202	TIPPECANOE	INB0822_01	BURNETTE CREEK	E. COLI	5A
LOWER WABASH	51201080202	TIPPECANOE	INB0822_02	BURNETTE CREEK (DOWNSTREAM OF BATTLE GROUND, IN)	E. COLI	5A
LOWER WABASH	51201080202	TIPPECANOE	INB0822_02	BURNETTE CREEK (DOWNSTREAM OF BATTLE GROUND, IN)	IMPAIRED BIOTIC COMMUNITIES	5A
LOWER WABASH	51201080203	TIPPECANOE	INB0823_01	WABASH RIVER	IMPAIRED BIOTIC COMMUNITIES	5A
LOWER WABASH	51201080203	TIPPECANOE	INB0823_01	WABASH RIVER	E. COLI	5A
LOWER WABASH	51201080203	TIPPECANOE	INB0823_01	WABASH RIVER	PCBS (FISH TISSUE)	5B
LOWER WABASH	51201080203	TIPPECANOE	INB0823_01	WABASH RIVER	TOTAL MERCURY (FISH TISSUE)	5B
LOWER WABASH	51201080304	WARREN	INB0834_02	MUD PINE CREEK	PCBS (FISH TISSUE)	5B
LOWER WABASH	51201080304	WARREN	INB0834_03	MUD PINE CREEK	PCBS (FISH TISSUE)	5B
LOWER WABASH	51201080304	WARREN	INB0834_04	MUD PINE CREEK	PCBS (FISH TISSUE)	5B
LOWER WABASH	51201080304	WARREN	INB0834_T1006	MUD PINE CREEK - UNNAMED TRIBUTARY	PCBS (FISH TISSUE)	5B
LOWER WABASH	51201080304	WARREN	INB0834_T1007	MUD PINE CREEK - UNNAMED TRIBUTARY	PCBS (FISH TISSUE)	5B
LOWER WABASH	51201080304	WARREN	INB0834_T1008	MUD PINE CREEK - UNNAMED TRIBUTARY	PCBS (FISH TISSUE)	5B
LOWER WABASH	51201080304	WARREN	INB0834_T1009	MUD PINE CREEK - UNNAMED TRIBUTARY	PCBS (FISH TISSUE)	5B
LOWER WABASH	51201080304	WARREN	INB0834_T1010	MUD PINE CREEK - UNNAMED TRIBUTARY	PCBS (FISH TISSUE)	5B
LOWER WABASH	51201080304	WARREN	INB0834_T1011	MUD PINE CREEK - UNNAMED TRIBUTARY	PCBS (FISH TISSUE)	5B
LOWER WABASH	51201080304	WARREN	INB0834_T1012	MUD PINE CREEK - UNNAMED TRIBUTARY	PCBS (FISH TISSUE)	5B
LOWER WABASH	51201080304	WARREN	INB0834_T1013	SPRING BRANCH	PCBS (FISH TISSUE)	5B

BASIN	HYDROLOGIC UNIT CODE	COUNTY	ASSESSMENT UNIT ID	ASSESSMENT UNIT NAME	CAUSE OF IMPAIRMENT	CATEGORY
LOWER WABASH	5120108040010	WHITE	INB0841_01	BIG PINE CREEK (HEADWATER)	IMPAIRED BIOTIC COMMUNITIES	5A
LOWER WABASH	5120108040010	WHITE	INB0841_01	BIG PINE CREEK (HEADWATER)	ALGAE	5A
LOWER WABASH	5120108040010	WHITE	INB0841_01	BIG PINE CREEK (HEADWATER)	DISSOLVED OXYGEN	5A
LOWER WABASH	5120108040010	WHITE	INB0841_T1001	BIG PINE CREEK - UNNAMED HEADWATER TRIBUTARY	DISSOLVED OXYGEN	5A
LOWER WABASH	5120108040010	WHITE	INB0841_T1001	BIG PINE CREEK - UNNAMED HEADWATER TRIBUTARY	ALGAE	5A
LOWER WABASH	5120108040010	WHITE	INB0841_T1002	VANATTA-O'CONNER DITCHES	ALGAE	5A
LOWER WABASH	5120108040010	WHITE	INB0841_T1002	VANATTA-O'CONNER DITCHES	DISSOLVED OXYGEN	5A
LOWER WABASH	5120108040010	WHITE	INB0841_T1002	VANATTA-O'CONNER DITCHES	IMPAIRED BIOTIC COMMUNITIES	5A
LOWER WABASH	5120108040010	WHITE	INB0841_T1003	ROUDEBUSH DITCH	ALGAE	5A
LOWER WABASH	5120108040010	WHITE	INB0841_T1003	ROUDEBUSH DITCH	DISSOLVED OXYGEN	5A
LOWER WABASH	51201080402	BENTON	INB0842_02	BIG PINE CREEK	IMPAIRED BIOTIC COMMUNITIES	5A
LOWER WABASH	51201080402	BENTON	INB0842_T1003	MILLER DITCH	IMPAIRED BIOTIC COMMUNITIES	5A
LOWER WABASH	51201080403	BENTON	INB0843_01	LITTLE PINE CREEK	E. COLI	5A
LOWER WABASH	51201080403	BENTON	INB0843_02	LITTLE PINE CREEK	E. COLI	5A
LOWER WABASH	51201080403	BENTON	INB0843_T1001	LITTLE PINE CREEK - UNNAMED TRIBUTARY	E. COLI	5A
LOWER WABASH	5120108040040	BENTON	INB0844_T1002	OWENS DITCH	IMPAIRED BIOTIC COMMUNITIES	5A
LOWER WABASH	51201080405	BENTON	INB0845_T1003	BRUMM DITCH	IMPAIRED BIOTIC COMMUNITIES	5A
LOWER WABASH	51201080406	BENTON	INB0846_T1002	DARBY DITCH	IMPAIRED BIOTIC COMMUNITIES	5A
LOWER WABASH	51201080407	BENTON	INB0847_T1005	BIG PINE CREEK - UNNAMED TRIBUTARY	NUTRIENTS	5A
LOWER WABASH	51201080409	WARREN	INB0849_01	BIG PINE CREEK	E. COLI	5A
LOWER WABASH	51201080409	WARREN	INB0849_01	BIG PINE CREEK	TOTAL LEAD	5A

BASIN	HYDROLOGIC UNIT CODE	COUNTY	ASSESSMENT UNIT ID	ASSESSMENT UNIT NAME	CAUSE OF IMPAIRMENT	CATEGORY
LOWER WABASH	51201080409	WARREN	INB0849_T1007	BIG PINE CREEK - UNNAMED TRIBUTARY	E. COLI	5A
LOWER WABASH	51201080410	WARREN	INB084A_01	BIG PINE CREEK	E. COLI	5A
LOWER WABASH	51201080410	WARREN	INB084A_01	BIG PINE CREEK	PCBS (FISH TISSUE)	5B
LOWER WABASH	51201080410	WARREN	INB084A_02	BIG PINE CREEK	E. COLI	5A
LOWER WABASH	51201080410	WARREN	INB084A_02	BIG PINE CREEK	PCBS (FISH TISSUE)	5B
LOWER WABASH	51201080410	WARREN	INB084A_03	BIG PINE CREEK	PCBS (FISH TISSUE)	5B
LOWER WABASH	51201080410	WARREN	INB084A_04	BIG PINE CREEK	PCBS (FISH TISSUE)	5B
LOWER WABASH	51201080410	WARREN	INB084A_05	BIG PINE CREEK	PCBS (FISH TISSUE)	5B
LOWER WABASH	51201080502	TIPPECANOE	INB0852_01	WABASH RIVER	PCBS (FISH TISSUE)	5B
LOWER WABASH	51201080502	TIPPECANOE	INB0852_01	WABASH RIVER	TOTAL MERCURY (FISH TISSUE)	5B
LOWER WABASH	51201080503	TIPPECANOE	INB0853_01	WABASH RIVER	PCBS (FISH TISSUE)	5B
LOWER WABASH	51201080503	TIPPECANOE	INB0853_01	WABASH RIVER	TOTAL MERCURY (FISH TISSUE)	5B
LOWER WABASH	51201080504	TIPPECANOE	INB0854_01	FLINT CREEK	DISSOLVED OXYGEN	5A
LOWER WABASH	51201080504	TIPPECANOE	INB0854_01	FLINT CREEK	NUTRIENTS	5A
LOWER WABASH	51201080507	FOUNTAIN	INB0857_01	WABASH RIVER	TOTAL MERCURY (FISH TISSUE)	5B
LOWER WABASH	51201080507	FOUNTAIN	INB0857_01	WABASH RIVER	PCBS (FISH TISSUE)	5B
LOWER WABASH	51201080507	FOUNTAIN	INB0857_T1004	WABASH RIVER - UNNAMED TRIBUTARY	E. COLI	5A
LOWER WABASH	51201080507	FOUNTAIN	INB0857_T1004	WABASH RIVER - UNNAMED TRIBUTARY	IMPAIRED BIOTIC COMMUNITIES	5A
LOWER WABASH	51201080510	FOUNTAIN	INB085A_01	WABASH RIVER	TOTAL MERCURY (FISH TISSUE)	5B
LOWER WABASH	51201080510	FOUNTAIN	INB085A_01	WABASH RIVER	PCBS (FISH TISSUE)	5B
LOWER WABASH	51201080601	TIPPECANOE	INB0861_01	BIG SHAWNEE CREEK	E. COLI	5A

BASIN	HYDROLOGIC UNIT CODE	COUNTY	ASSESSMENT UNIT ID	ASSESSMENT UNIT NAME	CAUSE OF IMPAIRMENT	CATEGORY
LOWER WABASH	51201080601	FOUNTAIN	INB0861_02	BIG SHAWNEE CREEK	E. COLI	5A
LOWER WABASH	51201080601	FOUNTAIN	INB0861_T1001	SLUSH RUN	E. COLI	5A
LOWER WABASH	51201080602	FOUNTAIN	INB0862_01	BIG SHAWNEE CREEK	E. COLI	5A
LOWER WABASH	51201080602	FOUNTAIN	INB0862_T1001	KELL DITCH	E. COLI	5A
LOWER WABASH	51201080602	FOUNTAIN	INB0862_T1002	LITTLE SHAWNEE CREEK	E. COLI	5A
LOWER WABASH	51201080602	FOUNTAIN	INB0862_T1003	BODLEY BRANCH	E. COLI	5A
LOWER WABASH	51201080603	WARREN	INB0863_01	WABASH RIVER	TOTAL MERCURY (FISH TISSUE)	5B
LOWER WABASH	51201080603	WARREN	INB0863_01	WABASH RIVER	PCBS (FISH TISSUE)	5B
LOWER WABASH	51201080604	WARREN	INB0864_01	WABASH RIVER	PCBS (FISH TISSUE)	5B
LOWER WABASH	51201080604	WARREN	INB0864_01	WABASH RIVER	TOTAL MERCURY (FISH TISSUE)	5B
LOWER WABASH	51201080606	WARREN	INB0866_02	OPOSSUM RUN	E. COLI	5A
LOWER WABASH	51201080607	FOUNTAIN	INB0867_01	WABASH RIVER	PCBS (FISH TISSUE)	5B
LOWER WABASH	51201080607	FOUNTAIN	INB0867_01	WABASH RIVER	TOTAL MERCURY (FISH TISSUE)	5B
LOWER WABASH	51201080607	FOUNTAIN	INB0867_T1001	BEAR CREEK	E. COLI	5A
LOWER WABASH	51201080608	FOUNTAIN	INB0868_01	WABASH RIVER	PCBS (FISH TISSUE)	5B
LOWER WABASH	51201080608	FOUNTAIN	INB0868_01	WABASH RIVER	TOTAL MERCURY (FISH TISSUE)	5B
LOWER WABASH	51201080703	MONTGOMERY	INB0873_01	COAL CREEK, NORTH FORK	IMPAIRED BIOTIC COMMUNITIES	5A
LOWER WABASH	51201080703	MONTGOMERY	INB0873_01	COAL CREEK, NORTH FORK	NUTRIENTS	5A
LOWER WABASH	51201080703	MONTGOMERY	INB0873_01	COAL CREEK, NORTH FORK	E. COLI	5A
LOWER WABASH	51201080704	FOUNTAIN	INB0874_01	COAL CREEK	E. COLI	5A
LOWER WABASH	51201080704	FOUNTAIN	INB0874_T1001	COAL CREEK - UNNAMED TRIBUTARY	E. COLI	5A

BASIN	HYDROLOGIC UNIT CODE	COUNTY	ASSESSMENT UNIT ID	ASSESSMENT UNIT NAME	CAUSE OF IMPAIRMENT	CATEGORY
LOWER WABASH	51201080704	FOUNTAIN	INB0874_T1002	COAL CREEK - UNNAMED TRIBUTARY	E. COLI	5A
LOWER WABASH	51201080708	FOUNTAIN	INB0878_01	DRY RUN	E. COLI	5A
LOWER WABASH	51201080708	FOUNTAIN	INB0878_02	DRY RUN	E. COLI	5A
LOWER WABASH	51201080708	FOUNTAIN	INB0878_03	COAL CREEK	E. COLI	5A
LOWER WABASH	51201080708	FOUNTAIN	INB0878_T1001	DRY RUN - UNNAMED TRIBUTARY	E. COLI	5A
LOWER WABASH	51201080708	FOUNTAIN	INB0878_T1002	DRY RUN - UNNAMED TRIBUTARY	E. COLI	5A
LOWER WABASH	51201080708	FOUNTAIN	INB0878_T1003	DRY RUN - UNNAMED TRIBUTARY	E. COLI	5A
LOWER WABASH	51201080708	FOUNTAIN	INB0878_T1004	DRY RUN - UNNAMED TRIBUTARY	E. COLI	5A
LOWER WABASH	51201080708	FOUNTAIN	INB0878_T1005	DRY RUN - UNNAMED TRIBUTARY	E. COLI	5A
LOWER WABASH	51201080708	FOUNTAIN	INB0878_T1006	COAL CREEK - UNNAMED TRIBUTARY	E. COLI	5A
LOWER WABASH	51201080803	FOUNTAIN	INB0883_01	WABASH RIVER	PCBS (FISH TISSUE)	5B
LOWER WABASH	51201080803	FOUNTAIN	INB0883_01	WABASH RIVER	TOTAL MERCURY (FISH TISSUE)	5B
LOWER WABASH	51201080902	FOUNTAIN	INB0892_01	PRAIRIE CREEK	E. COLI	5A
LOWER WABASH	51201080903	FOUNTAIN	INB0893_02	COAL CREEK	E. COLI	5A
LOWER WABASH	51201080903	FOUNTAIN	INB0893_T1001	COAL CREEK - UNNAMED TRIBUTARY	E. COLI	5A
LOWER WABASH	51201080903	FOUNTAIN	INB0893_T1002	COAL CREEK - UNNAMED TRIBUTARY	E. COLI	5A
LOWER WABASH	51201080903	FOUNTAIN	INB0893_T1003	COAL CREEK - UNNAMED TRIBUTARY	E. COLI	5A
LOWER WABASH	51201080903	FOUNTAIN	INB0893_T1004	COAL CREEK - UNNAMED TRIBUTARY	E. COLI	5A
LOWER WABASH	51201080903	FOUNTAIN	INB0893_T1005	COAL CREEK - UNNAMED TRIBUTARY	E. COLI	5A
LOWER WABASH	51201081103	VERMILLION	INB08B3_03	LITTLE VERMILLION RIVER	IMPAIRED BIOTIC COMMUNITIES	5A
LOWER WABASH	51201081103	VERMILLION	INB08B3_03	LITTLE VERMILLION RIVER	E. COLI	5A

BASIN	HYDROLOGIC UNIT CODE	COUNTY	ASSESSMENT UNIT ID	ASSESSMENT UNIT NAME	CAUSE OF IMPAIRMENT	CATEGORY
LOWER WABASH	51201081104	VERMILLION	INB08B4_01	LITTLE VERMILLION RIVER	E. COLI	5A
LOWER WABASH	51201081202	MONTGOMERY	INB08C2_02	BIG RACCOON CREEK	E. COLI	5A
LOWER WABASH	51201081204	MONTGOMERY	INB08C4_01	CORNSTALK CREEK	IMPAIRED BIOTIC COMMUNITIES	5A
LOWER WABASH	51201081205	PUTNAM	INB08C5_01	RAMP CREEK, NORTH	IMPAIRED BIOTIC COMMUNITIES	5A
LOWER WABASH	51201081206	PUTNAM	INB08C6_02	BIG RACCOON CREEK	E. COLI	5A
LOWER WABASH	51201081206	PUTNAM	INB08C6_03	BIG RACCOON CREEK	E. COLI	5A
LOWER WABASH	51201081206	PUTNAM	INB08C6_03	BIG RACCOON CREEK	IMPAIRED BIOTIC COMMUNITIES	5A
LOWER WABASH	51201081206	MONTGOMERY	INB08C6_T1003	CLINE CREEK	IMPAIRED BIOTIC COMMUNITIES	5A
LOWER WABASH	51201081301	PARKE	INB08D1_02	RACCOON CREEK, SOUTH FORK	IMPAIRED BIOTIC COMMUNITIES	5A
LOWER WABASH	51201081301	PARKE	INB08D1_02	RACCOON CREEK, SOUTH FORK	E. COLI	5A
LOWER WABASH	51201081301	PARKE	INB08D1_T1005	RACCOON CREEK, SOUTH FORK - UNNAMED TRIBUTARY	E. COLI	5A
LOWER WABASH	51201081301	PARKE	INB08D1_T1006	RACCOON CREEK, SOUTH FORK - UNNAMED TRIBUTARY	E. COLI	5A
LOWER WABASH	51201081302	PARKE	INB08D2_02	LITTLE RACCOON CREEK	pH	5A
LOWER WABASH	51201081302	PARKE	INB08D2_T1011	LITTLE RACCOON CREEK - UNNAMED TRIBUTARY	pH	5A
LOWER WABASH	51201081302	PARKE	INB08D2_T1012	LITTLE RACCOON CREEK - UNNAMED TRIBUTARY	pH	5A
LOWER WABASH	51201081305	PARKE	INB08D5_01	LITTLE RACCOON CREEK	E. COLI	5A
LOWER WABASH	51201081403	PARKE	INB08E3_01	BIG RACCOON CREEK	E. COLI	5A
LOWER WABASH	51201081403	PARKE	INB08E3_02	BIG RACCOON CREEK	E. COLI	5A
LOWER WABASH	5120108140060	PARKE	INB08E6_M1051	WABASH RIVER - LTL VERMILLION R TO SUGAR CR	PCBS (FISH TISSUE)	5B
LOWER WABASH	5120108140060	PARKE	INB08E6_M1051	WABASH RIVER - LTL VERMILLION R TO SUGAR CR	TOTAL MERCURY (FISH TISSUE)	5B
LOWER WABASH	51201081503	PARKE	INB08F3_T1001	ROCK RUN	E. COLI	5A

BASIN	HYDROLOGIC UNIT CODE	COUNTY	ASSESSMENT UNIT ID	ASSESSMENT UNIT NAME	CAUSE OF IMPAIRMENT	CATEGORY
LOWER WABASH	51201081503	PARKE	INB08F3_T1001	ROCK RUN	IMPAIRED BIOTIC COMMUNITIES	5A
LOWER WABASH	51201081504	PARKE	INB08F4_01	BIG RACCOON CREEK	PCBS (FISH TISSUE)	5B
LOWER WABASH	51201081504	PARKE	INB08F4_01	BIG RACCOON CREEK	TOTAL MERCURY (FISH TISSUE)	5B
LOWER WABASH	51201081504	PARKE	INB08F4_T1001	BIG RACCOON CREEK - UNNAMED TRIBUTARY	PCBS (FISH TISSUE)	5B
LOWER WABASH	51201081504	PARKE	INB08F4_T1001	BIG RACCOON CREEK - UNNAMED TRIBUTARY	TOTAL MERCURY (FISH TISSUE)	5B
LOWER WABASH	51201081504	PARKE	INB08F4_T1002	BIG RACCOON CREEK - UNNAMED TRIBUTARY	PCBS (FISH TISSUE)	5B
LOWER WABASH	51201081504	PARKE	INB08F4_T1002	BIG RACCOON CREEK - UNNAMED TRIBUTARY	TOTAL MERCURY (FISH TISSUE)	5B
LOWER WABASH	51201081504	PARKE	INB08F4_T1003	BIG RACCOON CREEK - UNNAMED TRIBUTARY	PCBS (FISH TISSUE)	5B
LOWER WABASH	51201081504	PARKE	INB08F4_T1003	BIG RACCOON CREEK - UNNAMED TRIBUTARY	TOTAL MERCURY (FISH TISSUE)	5B
LOWER WABASH	51201081504	PARKE	INB08F4_T1004	BIG RACCOON CREEK - UNNAMED TRIBUTARY	PCBS (FISH TISSUE)	5B
LOWER WABASH	51201081504	PARKE	INB08F4_T1004	BIG RACCOON CREEK - UNNAMED TRIBUTARY	TOTAL MERCURY (FISH TISSUE)	5B
LOWER WABASH	51201081504	PARKE	INB08F4_T1005	BIG RACCOON CREEK - UNNAMED TRIBUTARY	PCBS (FISH TISSUE)	5B
LOWER WABASH	51201081504	PARKE	INB08F4_T1005	BIG RACCOON CREEK - UNNAMED TRIBUTARY	TOTAL MERCURY (FISH TISSUE)	5B
LOWER WABASH	51201081504	PARKE	INB08F4_T1006	BIG RACCOON CREEK - UNNAMED TRIBUTARY	PCBS (FISH TISSUE)	5B
LOWER WABASH	51201081504	PARKE	INB08F4_T1006	BIG RACCOON CREEK - UNNAMED TRIBUTARY	TOTAL MERCURY (FISH TISSUE)	5B
LOWER WABASH	51201081504	PARKE	INB08F4_T1007	BIG RACCOON CREEK - UNNAMED TRIBUTARY	PCBS (FISH TISSUE)	5B
LOWER WABASH	51201081504	PARKE	INB08F4_T1007	BIG RACCOON CREEK - UNNAMED TRIBUTARY	TOTAL MERCURY (FISH TISSUE)	5B
LOWER WABASH	51201081504	PARKE	INB08F4_T1008	BIG RACCOON CREEK - UNNAMED TRIBUTARY	PCBS (FISH TISSUE)	5B
LOWER WABASH	51201081504	PARKE	INB08F4_T1008	BIG RACCOON CREEK - UNNAMED TRIBUTARY	TOTAL MERCURY (FISH TISSUE)	5B
LOWER WABASH	51201081504	PARKE	INB08F4_T1009	BIG RACCOON CREEK - UNNAMED TRIBUTARY	TOTAL MERCURY (FISH TISSUE)	5B
LOWER WABASH	51201081504	PARKE	INB08F4_T1009	BIG RACCOON CREEK - UNNAMED TRIBUTARY	PCBS (FISH TISSUE)	5B

BASIN	HYDROLOGIC UNIT CODE	COUNTY	ASSESSMENT UNIT ID	ASSESSMENT UNIT NAME	CAUSE OF IMPAIRMENT	CATEGORY
LOWER WABASH	5120108160010	BOONE	INB08G1_01	BIG RACCOON CREEK (UPSTREAM OF WELLS DITCH)	E. COLI	5A
LOWER WABASH	5120108160010	BOONE	INB08G1_01	BIG RACCOON CREEK (UPSTREAM OF WELLS DITCH)	IMPAIRED BIOTIC COMMUNITIES	5A
LOWER WABASH	5120108160010	BOONE	INB08G1_T1002	WELLS DITCH	IMPAIRED BIOTIC COMMUNITIES	5A
LOWER WABASH	51201081601	PARKE	INB08G1_T1006	JIM BRANCH	DISSOLVED OXYGEN	5A
LOWER WABASH	51201081601	PARKE	INB08G1_T1006	JIM BRANCH	E. COLI	5A
LOWER WABASH	51201081602	VERMILLION	INB08G2_01	WABASH RIVER	PCBS (FISH TISSUE)	5B
LOWER WABASH	51201081602	VERMILLION	INB08G2_01	WABASH RIVER	TOTAL MERCURY (FISH TISSUE)	5B
LOWER WABASH	51201081603	VERMILLION	INB08G3_01	WABASH RIVER	PCBS (FISH TISSUE)	5B
LOWER WABASH	51201081603	VERMILLION	INB08G3_01	WABASH RIVER	TOTAL MERCURY (FISH TISSUE)	5B
LOWER WABASH	51201081605	VERMILLION	INB08G5_03	WABASH RIVER	PCBS (FISH TISSUE)	5B
LOWER WABASH	51201081605	VERMILLION	INB08G5_03	WABASH RIVER	TOTAL MERCURY (FISH TISSUE)	5B
LOWER WABASH	51201081606	VERMILLION	INB08G6_02	NORTON CREEK	E. COLI	5A
LOWER WABASH	51201081606	VERMILLION	INB08G6_T1006	NORTON CREEK - UNNAMED TRIBUTARY	E. COLI	5A
LOWER WABASH	51201081606	VERMILLION	INB08G6_T1006	NORTON CREEK - UNNAMED TRIBUTARY	DISSOLVED OXYGEN	5A
LOWER WABASH	51201081606	VERMILLION	INB08G6_T1006	NORTON CREEK - UNNAMED TRIBUTARY	IMPAIRED BIOTIC COMMUNITIES	5A
LOWER WABASH	51201081607	VERMILLION	INB08G7_01	WABASH RIVER	PCBS (FISH TISSUE)	5B
LOWER WABASH	51201081607	VERMILLION	INB08G7_01	WABASH RIVER	TOTAL MERCURY (FISH TISSUE)	5B
LOWER WABASH	5120108160090	PUTNAM	INB08G9_T1042	SOUTH RAMP CREEK	IMPAIRED BIOTIC COMMUNITIES	5A
LOWER WABASH	5120108160110	PARKE	INB08P1067_00	CECIL M. HARDEN RESERVOIR	TOTAL MERCURY (FISH TISSUE)	5B
LOWER WABASH	5120108160110	PARKE	INB08P1067_00	CECIL M. HARDEN RESERVOIR	PCBS (FISH TISSUE)	5B
LOWER WABASH	51201100101	CLINTON	INB1011_02	SUGAR CREEK	IMPAIRED BIOTIC COMMUNITIES	5A

BASIN	HYDROLOGIC UNIT CODE	COUNTY	ASSESSMENT UNIT ID	ASSESSMENT UNIT NAME	CAUSE OF IMPAIRMENT	CATEGORY
LOWER WABASH	5120110010010	CLINTON	INB1011_T1004B	MALLOT DITCH	IMPAIRED BIOTIC COMMUNITIES	5A
LOWER WABASH	51201100102	CLINTON	INB1012_T1005	STOWERS DITCH	IMPAIRED BIOTIC COMMUNITIES	5A
LOWER WABASH	51201100103	BOONE	INB1013_T1004	MUD CREEK	IMPAIRED BIOTIC COMMUNITIES	5A
LOWER WABASH	51201100103	BOONE	INB1013_T1007	MUD CREEK - UNNAMED TRIBUTARY	IMPAIRED BIOTIC COMMUNITIES	5A
LOWER WABASH	5120110010040	CLINTON	INB1014_01	WINCOOP DITCH (UPSTREAM OF SCOTT DITCH)	IMPAIRED BIOTIC COMMUNITIES	5A
LOWER WABASH	51201100104	BOONE	INB1014_03	BROWNS WONDER CREEK	IMPAIRED BIOTIC COMMUNITIES	5A
LOWER WABASH	51201100104	BOONE	INB1014_T1004	ROSS DITCH	IMPAIRED BIOTIC COMMUNITIES	5A
LOWER WABASH	51201100105	BOONE	INB1015_03	SUGAR CREEK	IMPAIRED BIOTIC COMMUNITIES	5A
LOWER WABASH	51201100105	BOONE	INB1015_03	SUGAR CREEK	E. COLI	5A
LOWER WABASH	51201100105	CLINTON	INB1015_T1005	DAVIS DITCH	E. COLI	5A
LOWER WABASH	51201100105	CLINTON	INB1015_T1005	DAVIS DITCH	IMPAIRED BIOTIC COMMUNITIES	5A
LOWER WABASH	51201100106	CLINTON	INB1016_03	REAGAN RUN	E. COLI	5A
LOWER WABASH	5120110010070	BOONE	INB1017_T1002	BARNES DITCH	E. COLI	5A
LOWER WABASH	5120110010070	BOONE	INB1017_T1002	BARNES DITCH	IMPAIRED BIOTIC COMMUNITIES	5A
LOWER WABASH	51201100107	BOONE	INB1017_T1004	SPRING CREEK	E. COLI	5A
LOWER WABASH	5120110010080	BOONE	INB1018_01	BROWN'S WONDER CREEK	IMPAIRED BIOTIC COMMUNITIES	5A
LOWER WABASH	51201100201	CLINTON	INB1021_01	LITTLE POTATO CREEK	IMPAIRED BIOTIC COMMUNITIES	5A
LOWER WABASH	51201100201	CLINTON	INB1021_01	LITTLE POTATO CREEK	pH	5A
LOWER WABASH	51201100201	CLINTON	INB1021_01	LITTLE POTATO CREEK	E. COLI	5A
LOWER WABASH	51201100201	CLINTON	INB1021_01	LITTLE POTATO CREEK	NUTRIENTS	5A
LOWER WABASH	51201100204	MONTGOMERY	INB1024_01	LYE CREEK	E. COLI	5A

BASIN	HYDROLOGIC UNIT CODE	COUNTY	ASSESSMENT UNIT ID	ASSESSMENT UNIT NAME	CAUSE OF IMPAIRMENT	CATEGORY
LOWER WABASH	5120110020060	MONTGOMERY	INB1026_T1001	SUGAR CREEK	E. COLI	5A
LOWER WABASH	51201100302	MONTGOMERY	INB1032_01	LITTLE SUGAR CREEK	PCBS (FISH TISSUE)	5B
LOWER WABASH	51201100303	MONTGOMERY	INB1033_01	SUGAR CREEK, WALNUT FORK	E. COLI	5A
LOWER WABASH	51201100303	MONTGOMERY	INB1033_01	SUGAR CREEK, WALNUT FORK	PCBS (FISH TISSUE)	5B
LOWER WABASH	51201100303	MONTGOMERY	INB1033_01	SUGAR CREEK, WALNUT FORK	TOTAL MERCURY (FISH TISSUE)	5B
LOWER WABASH	51201100303	MONTGOMERY	INB1033_01A	SUGAR CREEK, WALNUT FORK - UNNAMED TRIBUTARY	PCBS (FISH TISSUE)	5B
LOWER WABASH	51201100303	MONTGOMERY	INB1033_T1002	SUGAR CREEK, WALNUT FORK - UNNAMED TRIBUTARY	PCBS (FISH TISSUE)	5B
LOWER WABASH	51201100404	BOONE	INB1044_01	GOLDSBERRY CREEK	E. COLI	5A
LOWER WABASH	51201100405	MONTGOMERY	INB1045_01	SUGAR CREEK	NUTRIENTS	5A
LOWER WABASH	51201100405	MONTGOMERY	INB1045_01	SUGAR CREEK	E. COLI	5A
LOWER WABASH	51201100406	MONTGOMERY	INB1046_01	SUGAR CREEK	E. COLI	5A
LOWER WABASH	51201100407	MONTGOMERY	INB1047_01	SUGAR CREEK	E. COLI	5A
LOWER WABASH	51201100407	MONTGOMERY	INB1047_01	SUGAR CREEK	PCBS (FISH TISSUE)	5B
LOWER WABASH	51201100407	MONTGOMERY	INB1047_T1003	SUGAR CREEK - UNNAMED TRIBUTARY	PCBS (FISH TISSUE)	5B
LOWER WABASH	51201100407	MONTGOMERY	INB1047_T1004	SUGAR CREEK - UNNAMED TRIBUTARY	PCBS (FISH TISSUE)	5B
LOWER WABASH	51201100501	FOUNTAIN	INB1051_T1011	SUGAR MILL CREEK - UNNAMED TRIBUTARY	E. COLI	5A
LOWER WABASH	51201100502	FOUNTAIN	INB1052_01	SUGAR MILL CREEK	E. COLI	5A
LOWER WABASH	51201100503	PARKE	INB1053_T1002	GREEN CREEK	E. COLI	5A
LOWER WABASH	51201100503	PARKE	INB1053_T1002	GREEN CREEK	IMPAIRED BIOTIC COMMUNITIES	5A
LOWER WABASH	51201100604	MONTGOMERY	INB1064_01	SUGAR CREEK	E. COLI	5A
LOWER WABASH	51201100604	MONTGOMERY	INB1064_01	SUGAR CREEK	NUTRIENTS	5A

BASIN	HYDROLOGIC UNIT CODE	COUNTY	ASSESSMENT UNIT ID	ASSESSMENT UNIT NAME	CAUSE OF IMPAIRMENT	CATEGORY
LOWER WABASH	51201100604	MONTGOMERY	INB1064_01	SUGAR CREEK	PCBS (FISH TISSUE)	5B
LOWER WABASH	51201100604	MONTGOMERY	INB1064_01	SUGAR CREEK	TOTAL MERCURY (FISH TISSUE)	5B
LOWER WABASH	51201100604	MONTGOMERY	INB1064_02	SUGAR CREEK	NUTRIENTS	5A
LOWER WABASH	51201100604	MONTGOMERY	INB1064_02	SUGAR CREEK	PCBS (FISH TISSUE)	5B
LOWER WABASH	51201100604	MONTGOMERY	INB1064_02	SUGAR CREEK	TOTAL MERCURY (FISH TISSUE)	5B
LOWER WABASH	51201100604	MONTGOMERY	INB1064_T1003	SUGAR CREEK - UNNAMED TRIBUTARY	E. COLI	5A
LOWER WABASH	51201100606	MONTGOMERY	INB1066_05	SUGAR CREEK	TOTAL MERCURY (FISH TISSUE)	5B
LOWER WABASH	51201100606	MONTGOMERY	INB1066_05	SUGAR CREEK	PCBS (FISH TISSUE)	5B
LOWER WABASH	51201100607	PARKE	INB1067_01	SUGAR CREEK	E. COLI	5A
LOWER WABASH	51201100607	PARKE	INB1067_01	SUGAR CREEK	NUTRIENTS	5A
LOWER WABASH	51201100607	PARKE	INB1067_01	SUGAR CREEK	PCBS (FISH TISSUE)	5B
LOWER WABASH	51201100607	PARKE	INB1067_01	SUGAR CREEK	TOTAL MERCURY (FISH TISSUE)	5B
LOWER WABASH	51201100607	PARKE	INB1067_02	SUGAR CREEK	E. COLI	5A
LOWER WABASH	51201100607	PARKE	INB1067_02	SUGAR CREEK	PCBS (FISH TISSUE)	5B
LOWER WABASH	51201100607	PARKE	INB1067_02	SUGAR CREEK	TOTAL MERCURY (FISH TISSUE)	5B
LOWER WABASH	51201100609	PARKE	INB1069_01	SUGAR CREEK	NUTRIENTS	5A
LOWER WABASH	51201100609	PARKE	INB1069_01	SUGAR CREEK	PCBS (FISH TISSUE)	5B
LOWER WABASH	51201100609	PARKE	INB1069_01	SUGAR CREEK	TOTAL MERCURY (FISH TISSUE)	5B
LOWER WABASH	51201110302	VERMILLION	INB1132_01	BROUILLETS CREEK	E. COLI	5A
LOWER WABASH	51201110402	CLAY	INB1142_01	OTTER CREEK	E. COLI	5A
LOWER WABASH	5120111040020	VIGO	INB1142_M1025	WABASH RIVER - WABASH GEN STA TO LOST CREEK	NUTRIENTS	5A

BASIN	HYDROLOGIC UNIT CODE	COUNTY	ASSESSMENT UNIT ID	ASSESSMENT UNIT NAME	CAUSE OF IMPAIRMENT	CATEGORY
LOWER WABASH	5120111040020	VIGO	INB1142_M1025	WABASH RIVER - WABASH GEN STA TO LOST CREEK	TOTAL MERCURY (FISH TISSUE)	5B
LOWER WABASH	5120111040020	VIGO	INB1142_M1025	WABASH RIVER - WABASH GEN STA TO LOST CREEK	PCBS (FISH TISSUE)	5B
LOWER WABASH	51201110402	CLAY	INB1142_T1003	ORCHARD RUN	E. COLI	5A
LOWER WABASH	51201110402	VIGO	INB1142_T1005	GREEN BROOK - BLUE BROOK	E. COLI	5A
LOWER WABASH	51201110403	CLAY	INB1143_T1001	LITTLE CREEK	E. COLI	5A
LOWER WABASH	51201110406	VIGO	INB1146_02	OTTER CREEK	pH	5A
LOWER WABASH	51201110406	VIGO	INB1146_02	OTTER CREEK	E. COLI	5A
LOWER WABASH	51201110406	VIGO	INB1146_03	OTTER CREEK	pH	5A
LOWER WABASH	51201110406	VIGO	INB1146_03	OTTER CREEK	E. COLI	5A
LOWER WABASH	51201110503	VIGO	INB1153_01	SUGAR CREEK	IMPAIRED BIOTIC COMMUNITIES	5A
LOWER WABASH	51201110504	VIGO	INB1154_03	SUGAR CREEK	IMPAIRED BIOTIC COMMUNITIES	5A
LOWER WABASH	51201110604	VIGO	INB1164_01	WABASH RIVER	NUTRIENTS	5A
LOWER WABASH	51201110604	VIGO	INB1164_01	WABASH RIVER	TOTAL MERCURY (FISH TISSUE)	5B
LOWER WABASH	51201110604	VIGO	INB1164_01	WABASH RIVER	PCBS (FISH TISSUE)	5B
LOWER WABASH	51201110604	VIGO	INB1164_02	WABASH RIVER	NUTRIENTS	5A
LOWER WABASH	51201110604	VIGO	INB1164_02	WABASH RIVER	TOTAL MERCURY (FISH TISSUE)	5B
LOWER WABASH	51201110604	VIGO	INB1164_02	WABASH RIVER	PCBS (FISH TISSUE)	5B
LOWER WABASH	51201110605	VIGO	INB1165_03	WABASH RIVER	NUTRIENTS	5A
LOWER WABASH	51201110605	VIGO	INB1165_03	WABASH RIVER	FREE CYANIDE	5A
LOWER WABASH	51201110605	VIGO	INB1165_03	WABASH RIVER	PCBS (FISH TISSUE)	5B
LOWER WABASH	51201110605	VIGO	INB1165_03	WABASH RIVER	TOTAL MERCURY (FISH TISSUE)	5B

BASIN	HYDROLOGIC UNIT CODE	COUNTY	ASSESSMENT UNIT ID	ASSESSMENT UNIT NAME	CAUSE OF IMPAIRMENT	CATEGORY
LOWER WABASH	51201110704	VIGO	INB1174_02	HONEY CREEK	E. COLI	5A
LOWER WABASH	5120111070060	VIGO	INB1176_M1006	WABASH RIVER-ASHMORE CREEK (ILL)	PCBS (FISH TISSUE)	5B
LOWER WABASH	5120111070060	VIGO	INB1176_M1006	WABASH RIVER-ASHMORE CREEK (ILL)	TOTAL MERCURY (FISH TISSUE)	5B
LOWER WABASH	51201110904	VIGO	INB1194_01	WABASH RIVER	NUTRIENTS	5A
LOWER WABASH	51201110904	VIGO	INB1194_01	WABASH RIVER	TOTAL MERCURY (FISH TISSUE)	5B
LOWER WABASH	51201110904	VIGO	INB1194_01	WABASH RIVER	PCBS (FISH TISSUE)	5B
LOWER WABASH	51201111103	VIGO	INB11B3_01	WABASH RIVER	PCBS (FISH TISSUE)	5B
LOWER WABASH	51201111103	VIGO	INB11B3_01	WABASH RIVER	TOTAL MERCURY (FISH TISSUE)	5B
LOWER WABASH	51201111106	SULLIVAN	INB11B6_01	WABASH RIVER	PCBS (FISH TISSUE)	5B
LOWER WABASH	51201111106	SULLIVAN	INB11B6_01	WABASH RIVER	TOTAL MERCURY (FISH TISSUE)	5B
LOWER WABASH	51201111201	SULLIVAN	INB11C1_02	TURMAN CREEK	E. COLI	5A
LOWER WABASH	51201111201	SULLIVAN	INB11C1_02	TURMAN CREEK	IMPAIRED BIOTIC COMMUNITIES	5A
LOWER WABASH	51201111201	SULLIVAN	INB11C1_T1001	TURMAN CREEK - UNNAMED TRIBUTARY	E. COLI	5A
LOWER WABASH	51201111201	SULLIVAN	INB11C1_T1002	TURMAN CREEK - UNNAMED TRIBUTARY	E. COLI	5A
LOWER WABASH	51201111201	SULLIVAN	INB11C1_T1003	TURMAN CREEK - UNNAMED TRIBUTARY	E. COLI	5A
LOWER WABASH	51201111203	SULLIVAN	INB11C3_01	TURMAN CREEK	IMPAIRED BIOTIC COMMUNITIES	5A
LOWER WABASH	51201111203	SULLIVAN	INB11C3_01	TURMAN CREEK	E. COLI	5A
LOWER WABASH	51201111303	SULLIVAN	INB11D3_01	WABASH RIVER	TOTAL MERCURY (FISH TISSUE)	5B
LOWER WABASH	51201111303	SULLIVAN	INB11D3_01	WABASH RIVER	PCBS (FISH TISSUE)	5B
LOWER WABASH	5120111150010	SULLIVAN	INB11F1_M1010	WABASH RIVER	PCBS (FISH TISSUE)	5B
LOWER WABASH	5120111150010	SULLIVAN	INB11F1_M1010	WABASH RIVER	TOTAL MERCURY (FISH TISSUE)	5B

BASIN	HYDROLOGIC UNIT CODE	COUNTY	ASSESSMENT UNIT ID	ASSESSMENT UNIT NAME	CAUSE OF IMPAIRMENT	CATEGORY
LOWER WABASH	51201111502	SULLIVAN	INB11F2_02	BUSSERON, WEST FORK	E. COLI	5A
LOWER WABASH	51201111503	SULLIVAN	INB11F3_01	BIG BRANCH	IMPAIRED BIOTIC COMMUNITIES	5A
LOWER WABASH	51201111503	GREENE	INB11F3_T1003	POSSOM HOLLOW	IMPAIRED BIOTIC COMMUNITIES	5A
LOWER WABASH	51201111504	SULLIVAN	INB11F4_01	BIG BRANCH	IMPAIRED BIOTIC COMMUNITIES	5A
LOWER WABASH	51201111504	GREENE	INB11F4_T1001	MUD CREEK	NUTRIENTS	5A
LOWER WABASH	51201111504	GREENE	INB11F4_T1001	MUD CREEK	IMPAIRED BIOTIC COMMUNITIES	5A
LOWER WABASH	51201111504	SULLIVAN	INB11F4_T1003	MUD CREEK	IMPAIRED BIOTIC COMMUNITIES	5A
LOWER WABASH	51201111504	SULLIVAN	INB11F4_T1003	MUD CREEK	NUTRIENTS	5A
LOWER WABASH	51201111505	SULLIVAN	INB11F5_01	BUSSERON CREEK	IMPAIRED BIOTIC COMMUNITIES	5A
LOWER WABASH	51201111505	SULLIVAN	INB11F5_01	BUSSERON CREEK	DISSOLVED OXYGEN	5A
LOWER WABASH	51201111505	SULLIVAN	INB11F5_01	BUSSERON CREEK	TOTAL MERCURY (FISH TISSUE)	5B
LOWER WABASH	51201111505	SULLIVAN	INB11F5_T1001	BUSSERON CREEK - UNNAMED TRIBUTARY	TOTAL MERCURY (FISH TISSUE)	5B
LOWER WABASH	51201111505	SULLIVAN	INB11F5_T1002	KETTLE CREEK	DISSOLVED OXYGEN	5A
LOWER WABASH	51201111506	SULLIVAN	INB11F5_T1002	KETTLE CREEK	TOTAL MERCURY (FISH TISSUE)	5B
LOWER WABASH	51201111505	SULLIVAN	INB11F5_T1003	SULPHUR CREEK	NUTRIENTS	5A
LOWER WABASH	51201111505	SULLIVAN	INB11F5_T1003	SULPHUR CREEK	IMPAIRED BIOTIC COMMUNITIES	5A
LOWER WABASH	51201111505	SULLIVAN	INB11F5_T1003	SULPHUR CREEK	pH	5A
LOWER WABASH	51201111505	SULLIVAN	INB11F5_T1003	SULPHUR CREEK	TOTAL ZINC	5A
LOWER WABASH	51201111505	SULLIVAN	INB11F5_T1003	SULPHUR CREEK	TOTAL COPPER	5A
LOWER WABASH	51201111505	SULLIVAN	INB11F5_T1003	SULPHUR CREEK	TOTAL NICKEL	5A
LOWER WABASH	51201111505	SULLIVAN	INB11F5_T1005	SULPHUR CREEK	IMPAIRED BIOTIC COMMUNITIES	5A

BASIN	HYDROLOGIC UNIT CODE	COUNTY	ASSESSMENT UNIT ID	ASSESSMENT UNIT NAME	CAUSE OF IMPAIRMENT	CATEGORY
LOWER WABASH	51201111505	SULLIVAN	INB11F5_T1005	SULPHUR CREEK	NUTRIENTS	5A
LOWER WABASH	51201111505	SULLIVAN	INB11F5_T1005	SULPHUR CREEK	pH	5A
LOWER WABASH	51201111505	SULLIVAN	INB11F5_T1005	SULPHUR CREEK	TOTAL ZINC	5A
LOWER WABASH	51201111505	SULLIVAN	INB11F5_T1005	SULPHUR CREEK	TOTAL COPPER	5A
LOWER WABASH	51201111505	SULLIVAN	INB11F5_T1005	SULPHUR CREEK	TOTAL NICKEL	5A
LOWER WABASH	51201111506	SULLIVAN	INB11F6_01	BUSSERON CREEK	IMPAIRED BIOTIC COMMUNITIES	5A
LOWER WABASH	51201111506	SULLIVAN	INB11F6_02	KETTLE CREEK	DISSOLVED OXYGEN	5A
LOWER WABASH	51201111506	SULLIVAN	INB11F6_02	KETTLE CREEK	TOTAL MERCURY (FISH TISSUE)	5B
LOWER WABASH	51201111506	SULLIVAN	INB11F6_T1001	KETTLE CREEK	NUTRIENTS	H
LOWER WABASH	51201111506	SULLIVAN	INB11F6_T1001	KETTLE CREEK	IMPAIRED BIOTIC COMMUNITIES	5A
LOWER WABASH	51201111507	SULLIVAN	INB11F7_01	BUTTERMILK CREEK	IMPAIRED BIOTIC COMMUNITIES	5A
LOWER WABASH	51201111508	SULLIVAN	INB11F8_01	BUSSERON CREEK	IMPAIRED BIOTIC COMMUNITIES	5A
LOWER WABASH	51201111509	SULLIVAN	INB11F9_01	BUSSERON CREEK	IMPAIRED BIOTIC COMMUNITIES	5A
LOWER WABASH	51201111509	SULLIVAN	INB11F9_T1001	ROBBINS BRANCH	IMPAIRED BIOTIC COMMUNITIES	5A
LOWER WABASH	51201111509	SULLIVAN	INB11F9_T1001	ROBBINS BRANCH	NUTRIENTS	5A
LOWER WABASH	51201111509	SULLIVAN	INB11F9_T1003	BUCK CREEK	NUTRIENTS	5A
LOWER WABASH	51201111509	SULLIVAN	INB11F9_T1003	BUCK CREEK	IMPAIRED BIOTIC COMMUNITIES	5A
LOWER WABASH	51201111509	SULLIVAN	INB11F9_T1004	BUCK CREEK - UNNAMED TRIBUTARY	NUTRIENTS	5A
LOWER WABASH	51201111509	SULLIVAN	INB11F9_T1004	BUCK CREEK - UNNAMED TRIBUTARY	IMPAIRED BIOTIC COMMUNITIES	5A
LOWER WABASH	51201111512	SULLIVAN	INB11FC_01	BUSSERON CREEK	IMPAIRED BIOTIC COMMUNITIES	5A
LOWER WABASH	51201111512	SULLIVAN	INB11FC_02	BUSSERON CREEK	FREE CYANIDE	5A

BASIN	HYDROLOGIC UNIT CODE	COUNTY	ASSESSMENT UNIT ID	ASSESSMENT UNIT NAME	CAUSE OF IMPAIRMENT	CATEGORY
LOWER WABASH	51201111602	SULLIVAN	INB11G2_05	WABASH RIVER	PCBS (FISH TISSUE)	5B
LOWER WABASH	51201111502	SULLIVAN	INB11G3_05	BUSSERON CREEK, WEST FORK	E. COLI	5A
LOWER WABASH	51201111502	SULLIVAN	INB11G3_06	BUSSERON CREEK, WEST FORK	E. COLI	5A
LOWER WABASH	51201111603	SULLIVAN	INB11G3_07	WABASH RIVER	NUTRIENTS	5A
LOWER WABASH	51201111603	SULLIVAN	INB11G3_07	WABASH RIVER	PCBS (FISH TISSUE)	5B
LOWER WABASH	51201111701	KNOX	INB11H1_01	WABASH RIVER	PCBS (FISH TISSUE)	5B
LOWER WABASH	51201111703	KNOX	INB11H3_01	WABASH RIVER	PCBS (FISH TISSUE)	5B
LOWER WABASH	51201111801	KNOX	INB11J1_01	MARIA CREEK	E. COLI	5A
LOWER WABASH	51201111801	SULLIVAN	INB11J1_01	MARIA CREEK	IMPAIRED BIOTIC COMMUNITIES	5A
LOWER WABASH	51201111801	KNOX	INB11J1_01A	MARIA CREEK	E. COLI	5A
LOWER WABASH	51201111801	SULLIVAN	INB11J1_T1001	MARIA CREEK	DISSOLVED OXYGEN	5A
LOWER WABASH	51201111801	SULLIVAN	INB11J1_T1001	MARIA CREEK	E. COLI	5A
LOWER WABASH	51201111801	SULLIVAN	INB11J1_T1001	MARIA CREEK	IMPAIRED BIOTIC COMMUNITIES	5A
LOWER WABASH	51201111801	SULLIVAN	INB11J1_T1002	MARIA CREEK - UNNAMED TRIBUTARY	E. COLI	5A
LOWER WABASH	51201111801	SULLIVAN	INB11J1_T1003	MARIA CREEK - UNNAMED TRIBUTARY	E. COLI	5A
LOWER WABASH	51201111801	KNOX	INB11J1_T1004	MARIA CREEK - UNNAMED TRIBUTARY	E. COLI	5A
LOWER WABASH	51201111801	KNOX	INB11J1_T1005	MARIA CREEK - UNNAMED TRIBUTARY	E. COLI	5A
LOWER WABASH	51201111802	KNOX	INB11J2_01	MARIA CREEK	E. COLI	5A
LOWER WABASH	51201111901	KNOX	INB11K1_03	WABASH RIVER	PCBS (FISH TISSUE)	5B
LOWER WABASH	51201111902	KNOX	INB11K2_01	SNAPP CREEK	IMPAIRED BIOTIC COMMUNITIES	5A
LOWER WABASH	51201111902	KNOX	INB11K2_T1001	SNAPP CREEK	IMPAIRED BIOTIC COMMUNITIES	5A

BASIN	HYDROLOGIC UNIT CODE	COUNTY	ASSESSMENT UNIT ID	ASSESSMENT UNIT NAME	CAUSE OF IMPAIRMENT	CATEGORY
LOWER WABASH	51201111902	KNOX	INB11K2_T1001	SNAPP CREEK	DISSOLVED OXYGEN	5A
LOWER WABASH	51201111902	KNOX	INB11K2_T1001	SNAPP CREEK	E. COLI	5A
LOWER WABASH	51201111902	KNOX	INB11K2_T1002	KELSO CREEK	IMPAIRED BIOTIC COMMUNITIES	5A
LOWER WABASH	51201111903	KNOX	INB11K3_01	WABASH RIVER	IMPAIRED BIOTIC COMMUNITIES	5A
LOWER WABASH	51201111903	KNOX	INB11K3_01	WABASH RIVER	NUTRIENTS	5A
LOWER WABASH	51201111903	KNOX	INB11K3_01	WABASH RIVER	PCBS (FISH TISSUE)	5B
LOWER WABASH	5120111150020	SULLIVAN	INB11P1028_00	TURTLE CREEK RESERVOIR	PCBS (FISH TISSUE)	5B
LOWER WABASH	5120113010060	KNOX	INB1316_M1003	WABASH RIVER	PCBS (FISH TISSUE)	5B
LOWER WABASH	5120113010060	KNOX	INB1316_M1003	WABASH RIVER	TOTAL MERCURY (FISH TISSUE)	5B
LOWER WABASH	51201130201	KNOX	INB1321_01	WABASH RIVER	PCBS (FISH TISSUE)	5B
LOWER WABASH	51201130201	KNOX	INB1321_01	WABASH RIVER	TOTAL MERCURY (FISH TISSUE)	5B
LOWER WABASH	51201130202	KNOX	INB1322_03	SWAN POND DITCH	E. COLI	5A
LOWER WABASH	51201130202	KNOX	INB1322_03	SWAN POND DITCH	IMPAIRED BIOTIC COMMUNITIES	5A
LOWER WABASH	51201130204	KNOX	INB1324_01	WABASH RIVER	PCBS (FISH TISSUE)	5B
LOWER WABASH	51201130204	KNOX	INB1324_01	WABASH RIVER	TOTAL MERCURY (FISH TISSUE)	5B
LOWER WABASH	51201130206	KNOX	INB1326_01	WABASH RIVER	TOTAL MERCURY (FISH TISSUE)	5B
LOWER WABASH	51201130206	KNOX	INB1326_01	WABASH RIVER	PCBS (FISH TISSUE)	5B
LOWER WABASH	51201130301	GIBSON	INB1331_01	BROWN DITCH	E. COLI	5A
LOWER WABASH	51201130301	GIBSON	INB1331_01	BROWN DITCH	IMPAIRED BIOTIC COMMUNITIES	5A
LOWER WABASH	51201130301	GIBSON	INB1331_T1003	BROWN DITCH - UNNAMED TRIBUTARY	IMPAIRED BIOTIC COMMUNITIES	5A
LOWER WABASH	51201130301	GIBSON	INB1331_T1003	BROWN DITCH - UNNAMED TRIBUTARY	E. COLI	5A

BASIN	HYDROLOGIC UNIT CODE	COUNTY	ASSESSMENT UNIT ID	ASSESSMENT UNIT NAME	CAUSE OF IMPAIRMENT	CATEGORY
LOWER WABASH	51201130304	GIBSON	INB1334_01	WABASH RIVER	FREE CYANIDE	5A
LOWER WABASH	51201130304	GIBSON	INB1334_01	WABASH RIVER	TOTAL MERCURY (FISH TISSUE)	5B
LOWER WABASH	51201130304	GIBSON	INB1334_01	WABASH RIVER	PCBS (FISH TISSUE)	5B
LOWER WABASH	51201130501	GIBSON	INB1351_01	HIGGINBOTHAM DITCH	IMPAIRED BIOTIC COMMUNITIES	5A
LOWER WABASH	51201130501	GIBSON	INB1351_01	HIGGINBOTHAM DITCH	E. COLI	5A
LOWER WABASH	51201130501	GIBSON	INB1351_T1001	SKELTON BRANCH	IMPAIRED BIOTIC COMMUNITIES	5A
LOWER WABASH	51201130501	GIBSON	INB1351_T1001	SKELTON BRANCH	E. COLI	5A
LOWER WABASH	51201130501	GIBSON	INB1351_T1002	HIGGINBOTHAM DITCH	IMPAIRED BIOTIC COMMUNITIES	5A
LOWER WABASH	51201130501	GIBSON	INB1351_T1002	HIGGINBOTHAM DITCH	E. COLI	5A
LOWER WABASH	51201130501	GIBSON	INB1351_T1003	JOHNSON DRAIN	E. COLI	5A
LOWER WABASH	51201130501	GIBSON	INB1351_T1003	JOHNSON DRAIN	IMPAIRED BIOTIC COMMUNITIES	5A
LOWER WABASH	51201130503	POSEY	INB1353_T1002	BLACK RIVER, SOUTHEAST TRIBUTARY	E. COLI	5A
LOWER WABASH	51201130503	POSEY	INB1353_T1002	BLACK RIVER, SOUTHEAST TRIBUTARY	IMPAIRED BIOTIC COMMUNITIES	5A
LOWER WABASH	5120113050040	GIBSON	INB1354_M1007	WABASH RIVER	PCBS (FISH TISSUE)	5B
LOWER WABASH	5120113050040	GIBSON	INB1354_M1007	WABASH RIVER	TOTAL MERCURY (FISH TISSUE)	5B
LOWER WABASH	51201130601	GIBSON	INB1361_01	WABASH RIVER	PCBS (FISH TISSUE)	5B
LOWER WABASH	51201130601	GIBSON	INB1361_01	WABASH RIVER	TOTAL MERCURY (FISH TISSUE)	5B
LOWER WABASH	51201130602	POSEY	INB1362_01	WABASH RIVER	TOTAL MERCURY (FISH TISSUE)	5B
LOWER WABASH	51201130602	POSEY	INB1362_01	WABASH RIVER	PCBS (FISH TISSUE)	5B
LOWER WABASH	51201130703	POSEY	INB1373_T1009	CLEAR CREEK	E. COLI	5A
LOWER WABASH	51201130706	VANDERBURGH	INB1376_01	LITTLE CREEK	E. COLI	5A

BASIN	HYDROLOGIC UNIT CODE	COUNTY	ASSESSMENT UNIT ID	ASSESSMENT UNIT NAME	CAUSE OF IMPAIRMENT	CATEGORY
LOWER WABASH	51201130706	VANDERBURGH	INB1376_01	LITTLE CREEK	IMPAIRED BIOTIC COMMUNITIES	5A
LOWER WABASH	51201130706	VANDERBURGH	INB1376_T1001	LITTLE CREEK - UNNAMED TRIBUTARY	E. COLI	5A
LOWER WABASH	51201130706	VANDERBURGH	INB1376_T1002	LITTLE CREEK - UNNAMED TRIBUTARY	E. COLI	5A
LOWER WABASH	51201130706	VANDERBURGH	INB1376_T1003	LITTLE CREEK - UNNAMED TRIBUTARY	E. COLI	5A
LOWER WABASH	51201130706	POSEY	INB1376_T1004	WOLF CREEK	IMPAIRED BIOTIC COMMUNITIES	5A
LOWER WABASH	51201130707	POSEY	INB1377_01	LITTLE CREEK	NUTRIENTS	5A
LOWER WABASH	51201130707	POSEY	INB1377_01	LITTLE CREEK	pH	5A
LOWER WABASH	51201130707	POSEY	INB1377_T1003	LITTLE CREEK - UNNAMED TRIBUTARY	pH	5A
LOWER WABASH	51201130707	POSEY	INB1377_T1003	LITTLE CREEK - UNNAMED TRIBUTARY	NUTRIENTS	5A
LOWER WABASH	51201130709	POSEY	INB1379_01	BIG CREEK	IMPAIRED BIOTIC COMMUNITIES	5A
LOWER WABASH	51201130709	POSEY	INB1379_T1007	ALEXANDER CREEK	IMPAIRED BIOTIC COMMUNITIES	5A
LOWER WABASH	51201130709	POSEY	INB1379_T1009	LARGE DRAIN	IMPAIRED BIOTIC COMMUNITIES	5A
LOWER WABASH	51201130709	POSEY	INB1379_T1011	WABASH RIVER - UNNAMED TRIBUTARY	IMPAIRED BIOTIC COMMUNITIES	5A
LOWER WABASH	51201130801	POSEY	INB1381_01	WABASH RIVER	PCBS (FISH TISSUE)	5B
LOWER WABASH	51201130801	POSEY	INB1381_01	WABASH RIVER	TOTAL MERCURY (FISH TISSUE)	5B
LOWER WABASH	5120113080020	POSEY	INB1382_M1010	WABASH RIVER	PCBS (FISH TISSUE)	5B
LOWER WABASH	5120113080020	POSEY	INB1382_M1010	WABASH RIVER	TOTAL MERCURY (FISH TISSUE)	5B
LOWER WABASH	51201130803	POSEY	INB1383_01	WABASH RIVER	TOTAL MERCURY (FISH TISSUE)	5B
LOWER WABASH	51201130803	POSEY	INB1383_01	WABASH RIVER	PCBS (FISH TISSUE)	5B
LOWER WABASH	51201130803	POSEY	INB1383_T1005	HAWTHORNE CREEK	E. COLI	5A
LOWER WABASH	51201130804	POSEY	INB1384_01	WABASH RIVER	PCBS (FISH TISSUE)	5B

BASIN	HYDROLOGIC UNIT CODE	COUNTY	ASSESSMENT UNIT ID	ASSESSMENT UNIT NAME	CAUSE OF IMPAIRMENT	CATEGORY
LOWER WABASH	51201130804	POSEY	INB1384_01	WABASH RIVER	TOTAL MERCURY (FISH TISSUE)	5B
LOWER WABASH	51201130805	POSEY	INB1385_01	WABASH RIVER	PCBS (FISH TISSUE)	5B
LOWER WABASH	51201130805	POSEY	INB1385_01	WABASH RIVER	TOTAL MERCURY (FISH TISSUE)	5B
LOWER WABASH	51201130901	POSEY	INB1391_01	WABASH RIVER	TOTAL MERCURY (FISH TISSUE)	5B
LOWER WABASH	51201130901	POSEY	INB1391_01	WABASH RIVER	PCBS (FISH TISSUE)	5B
LOWER WABASH	51201130902	POSEY	INB1392_01	WABASH RIVER	IMPAIRED BIOTIC COMMUNITIES	5A
LOWER WABASH	51201130902	POSEY	INB1392_01	WABASH RIVER	TOTAL MERCURY (FISH TISSUE)	5B
LOWER WABASH	51201130902	POSEY	INB1392_01	WABASH RIVER	PCBS (FISH TISSUE)	5B
LOWER WABASH	51201130903	POSEY	INB1393_01	WABASH RIVER	TOTAL MERCURY (FISH TISSUE)	5B
LOWER WABASH	51201130903	POSEY	INB1393_01	WABASH RIVER	PCBS (FISH TISSUE)	5B
LOWER WABASH	51201130903	POSEY	INB1394_01	WABASH RIVER	TOTAL MERCURY (FISH TISSUE)	5B
LOWER WABASH	51201130903	POSEY	INB1394_01	WABASH RIVER	PCBS (FISH TISSUE)	5B
GREAT LAKES	40400010102	LAPORTE	INC0112G_G1092	LAKE MICHIGAN SHORELINE-LAPORTE	TOTAL MERCURY (FISH TISSUE)	5B
GREAT LAKES	40400010102	LAPORTE	INC0112G_G1092	LAKE MICHIGAN SHORELINE-LAPORTE	PCBS (FISH TISSUE)	5B
GREAT LAKES	40400010103	LAPORTE	INC0113_02	TRAIL CREEK, WEST BRANCH	FREE CYANIDE	5A
GREAT LAKES	40400010104	LAPORTE	INC0114_01	TRAIL CREEK, EAST BRANCH	E. COLI	5A
GREAT LAKES	40400010104	LAPORTE	INC0114_T1006	DINGLER LAKE INLET	E. COLI	5A
GREAT LAKES	40400010105	LAPORTE	INC0115_01	TRAIL CREEK	TOTAL MERCURY (FISH TISSUE)	5B
GREAT LAKES	40400010105	LAPORTE	INC0115_01	TRAIL CREEK	PCBS (FISH TISSUE)	5B
GREAT LAKES	40400010204	LAPORTE	INC0124_T1001	SPRING CREEK - UNNAMED TRIBUTARY	E. COLI	5A
GREAT LAKES	40400010204	LAPORTE	INC0124_T1001A	SPRING CREEK - UNNAMED TRIBUTARY	E. COLI	5A

BASIN	HYDROLOGIC UNIT CODE	COUNTY	ASSESSMENT UNIT ID	ASSESSMENT UNIT NAME	CAUSE OF IMPAIRMENT	CATEGORY
GREAT LAKES	40400010204	LAPORTE	INC0124_T1001B	SPRING CREEK - UNNAMED TRIBUTARY	E. COLI	5A
GREAT LAKES	40400010204	LAPORTE	INC0124_T1001B1	SPRING CREEK - UNNAMED TRIBUTARY	E. COLI	5A
GREAT LAKES	40400010204	LAPORTE	INC0124_T1001B2	SPRING CREEK - UNNAMED TRIBUTARY	E. COLI	5A
GREAT LAKES	40400010204	LAPORTE	INC0124_T1002A	SPRING CREEK - UNNAMED TRIBUTARY	E. COLI	5A
GREAT LAKES	40400010204	LAPORTE	INC0124_T1002B	SPRING CREEK - UNNAMED TRIBUTARY	E. COLI	5A
GREAT LAKES	40400010204	LAPORTE	INC0124_T1003	SPRING CREEK - UNNAMED TRIBUTARY	E. COLI	5A
GREAT LAKES	40400010205	LAPORTE	INC0125_02A	GALENA RIVER - UNNAMED TRIBUTARY	E. COLI	5A
GREAT LAKES	40400010205	LAPORTE	INC0125_02B	GALENA RIVER - UNNAMED TRIBUTARY	E. COLI	5A
GREAT LAKES	40400010205	LAPORTE	INC0125_02B1	GALENA RIVER - UNNAMED TRIBUTARY	E. COLI	5A
GREAT LAKES	40400010205	LAPORTE	INC0125_02C	GALENA RIVER - UNNAMED TRIBUTARY	E. COLI	5A
GREAT LAKES	40400010205	LAPORTE	INC0125_02D	GALENA RIVER - UNNAMED TRIBUTARY	E. COLI	5A
GREAT LAKES	40400010205	LAPORTE	INC0125_02E	GALENA RIVER - UNNAMED TRIBUTARY	E. COLI	5A
GREAT LAKES	40400010205	LAPORTE	INC0125_T1001A	GALENA RIVER - UNNAMED TRIBUTARY	E. COLI	5A
GREAT LAKES	40400010205	LAPORTE	INC0125_T1001A1	GALENA RIVER - UNNAMED TRIBUTARY	E. COLI	5A
GREAT LAKES	40400010205	LAPORTE	INC0125_T1001A2	GALENA RIVER - UNNAMED TRIBUTARY	E. COLI	5A
GREAT LAKES	40400010205	LAPORTE	INC0125_T1001B	GALENA RIVER - UNNAMED TRIBUTARY	E. COLI	5A
GREAT LAKES	40400010205	LAPORTE	INC0125_T1002A	GALENA RIVER - UNNAMED TRIBUTARY	E. COLI	5A
GREAT LAKES	40400010205	LAPORTE	INC0125_T1002A1	GALENA RIVER - UNNAMED TRIBUTARY	E. COLI	5A
GREAT LAKES	40400010205	LAPORTE	INC0125_T1002B	GALENA RIVER - UNNAMED TRIBUTARY	E. COLI	5A
GREAT LAKES	40400010205	LAPORTE	INC0125_T1002C	GALENA RIVER - UNNAMED TRIBUTARY	E. COLI	5A
GREAT LAKES	40400010205	LAPORTE	INC0125_T1003	GALENA RIVER - UNNAMED TRIBUTARY	E. COLI	5A

BASIN	HYDROLOGIC UNIT CODE	COUNTY	ASSESSMENT UNIT ID	ASSESSMENT UNIT NAME	CAUSE OF IMPAIRMENT	CATEGORY
GREAT LAKES	40400010205	LAPORTE	INC0125_T1004	GALENA RIVER - UNNAMED TRIBUTARY	E. COLI	5A
GREAT LAKES	40400010205	LAPORTE	INC0125_T1005	WARRICK DITCH	E. COLI	5A
GREAT LAKES	40400010205	LAPORTE	INC0125_T1007	GALENA RIVER - UNNAMED TRIBUTARY	E. COLI	5A
GREAT LAKES	40400010205	LAPORTE	INC0125_T1008	GALENA RIVER - UNNAMED TRIBUTARY	E. COLI	5A
GREAT LAKES	40400010205	LAPORTE	INC0125_T1008C	GALENA RIVER - UNNAMED TRIBUTARY	E. COLI	5A
GREAT LAKES	40400010205	LAPORTE	INC0125_T1009	GALENA RIVER - UNNAMED TRIBUTARY	E. COLI	5A
GREAT LAKES	40400010205	LAPORTE	INC0125_T1010	GALENA RIVER - UNNAMED TRIBUTARY	E. COLI	5A
GREAT LAKES	40400010301	PORTER	INC0131_01	SALT CREEK	E. COLI	5A
GREAT LAKES	40400010301	PORTER	INC0131_01	SALT CREEK	IMPAIRED BIOTIC COMMUNITIES	5A
GREAT LAKES	40400010301	PORTER	INC0131_02	SALT CREEK	E. COLI	5A
GREAT LAKES	40400010301	PORTER	INC0131_02	SALT CREEK	IMPAIRED BIOTIC COMMUNITIES	5A
GREAT LAKES	40400010301	PORTER	INC0131_T1001	SALT CREEK - UNNAMED TRIBUTARY	E. COLI	5A
GREAT LAKES	40400010301	PORTER	INC0131_T1001	SALT CREEK - UNNAMED TRIBUTARY	IMPAIRED BIOTIC COMMUNITIES	5A
GREAT LAKES	40400010301	PORTER	INC0131_T1002	SALT CREEK - UNNAMED TRIBUTARY	E. COLI	5A
GREAT LAKES	40400010301	PORTER	INC0131_T1002	SALT CREEK - UNNAMED TRIBUTARY	IMPAIRED BIOTIC COMMUNITIES	5A
GREAT LAKES	40400010302	PORTER	INC0132_01	SALT CREEK	E. COLI	5A
GREAT LAKES	40400010302	PORTER	INC0132_01	SALT CREEK	IMPAIRED BIOTIC COMMUNITIES	5A
GREAT LAKES	40400010302	PORTER	INC0132_02	SALT CREEK	E. COLI	5A
GREAT LAKES	40400010302	PORTER	INC0132_02	SALT CREEK	IMPAIRED BIOTIC COMMUNITIES	5A
GREAT LAKES	40400010302	PORTER	INC0132_03	SALT CREEK	IMPAIRED BIOTIC COMMUNITIES	5A
GREAT LAKES	40400010302	PORTER	INC0132_03	SALT CREEK	E. COLI	5A

BASIN	HYDROLOGIC UNIT CODE	COUNTY	ASSESSMENT UNIT ID	ASSESSMENT UNIT NAME	CAUSE OF IMPAIRMENT	CATEGORY
GREAT LAKES	40400010302	PORTER	INC0132_T1007	BEAUTY CREEK	E. COLI	5A
GREAT LAKES	40400010302	PORTER	INC0132_T1007	BEAUTY CREEK	IMPAIRED BIOTIC COMMUNITIES	5A
GREAT LAKES	40400010302	PORTER	INC0132_T1008	SALT CREEK - UNNAMED TRIBUTARY	E. COLI	5A
GREAT LAKES	40400010302	PORTER	INC0132_T1008	SALT CREEK - UNNAMED TRIBUTARY	IMPAIRED BIOTIC COMMUNITIES	5A
GREAT LAKES	40400010302	PORTER	INC0132_T1009	CLARK DITCH	E. COLI	5A
GREAT LAKES	40400010302	PORTER	INC0132_T1010	CLARK DITCH	E. COLI	5A
GREAT LAKES	40400010302	PORTER	INC0132_T1010	CLARK DITCH	IMPAIRED BIOTIC COMMUNITIES	5A
GREAT LAKES	40400010302	PORTER	INC0132_T1011	SALT CREEK - UNNAMED TRIBUTARY	E. COLI	5A
GREAT LAKES	40400010302	PORTER	INC0132_T1011	SALT CREEK - UNNAMED TRIBUTARY	IMPAIRED BIOTIC COMMUNITIES	5A
GREAT LAKES	40400010302	PORTER	INC0132_T1012	SALT CREEK - UNNAMED TRIBUTARY	IMPAIRED BIOTIC COMMUNITIES	5A
GREAT LAKES	40400010302	PORTER	INC0132_T1012	SALT CREEK - UNNAMED TRIBUTARY	E. COLI	5A
GREAT LAKES	40400010303	PORTER	INC0133_T1021	SALT CREEK - UNNAMED TRIBUTARY	E. COLI	5A
GREAT LAKES	40400010303	PORTER	INC0133_T1022	DAMON RUN	E. COLI	5A
GREAT LAKES	40400010303	PORTER	INC0133_T1023	SWANSON LAMPORTE DITCH	E. COLI	5A
GREAT LAKES	40400010303	PORTER	INC0133_T1024	DAMON RUN	E. COLI	5A
GREAT LAKES	40400010303	PORTER	INC0133_T1025	DAMON RUN - UNNAMED TRIBUTARY	E. COLI	5A
GREAT LAKES	40400010303	PORTER	INC0133_T1026	SQUIRREL CREEK	E. COLI	5A
GREAT LAKES	40400010303	PORTER	INC0133_T1026	SQUIRREL CREEK	IMPAIRED BIOTIC COMMUNITIES	5A
GREAT LAKES	40400010303	PORTER	INC0133_T1027	SALT CREEK - UNNAMED TRIBUTARY	IMPAIRED BIOTIC COMMUNITIES	5A
GREAT LAKES	40400010303	PORTER	INC0133_T1027	SALT CREEK - UNNAMED TRIBUTARY	E. COLI	5A
GREAT LAKES	40400010303	PORTER	INC0133_T1028	GUSTAFSON DITCH	E. COLI	5A

BASIN	HYDROLOGIC UNIT CODE	COUNTY	ASSESSMENT UNIT ID	ASSESSMENT UNIT NAME	CAUSE OF IMPAIRMENT	CATEGORY
GREAT LAKES	40400010303	PORTER	INC0133_T1028	GUSTAFSON DITCH	IMPAIRED BIOTIC COMMUNITIES	5A
GREAT LAKES	40400010303	PORTER	INC0133_T1029	ROBBINS DITCH	IMPAIRED BIOTIC COMMUNITIES	5A
GREAT LAKES	40400010303	PORTER	INC0133_T1030	SALT CREEK	IMPAIRED BIOTIC COMMUNITIES	5A
GREAT LAKES	40400010303	PORTER	INC0133_T1031	SALT CREEK	IMPAIRED BIOTIC COMMUNITIES	5A
GREAT LAKES	40400010402	PORTER	INC0142_T1003	LITTLE CALUMET RIVER, EAST ARM - UNNAMED TRIBUTARY	E. COLI	5A
GREAT LAKES	40400010403	PORTER	INC0143_04	LITTLE CALUMET RIVER, EAST ARM	IMPAIRED BIOTIC COMMUNITIES	5A
GREAT LAKES	40400010403	PORTER	INC0143_04	LITTLE CALUMET RIVER, EAST ARM	PCBS (FISH TISSUE)	5B
GREAT LAKES	40400010403	PORTER	INC0143_T1002	WILLOW CREEK (UPSTREAM F CHRISMAN DITCH)	DISSOLVED OXYGEN	5A
GREAT LAKES	40400010403	PORTER	INC0143_T1006	COFFEE CREEK	E. COLI	5A
GREAT LAKES	40400010403	PORTER	INC0143_T1007	COFFEE CREEK - UNNAMED TRIBUTARY	E. COLI	5A
GREAT LAKES	40400010501	LAKE	INC0151_01	MAIN BEAVER DAM DITCH	IMPAIRED BIOTIC COMMUNITIES	5A
GREAT LAKES	40400010502	LAKE	INC0152_04	MAIN BEAVER DAM DITCH	IMPAIRED BIOTIC COMMUNITIES	5A
GREAT LAKES	40400010502	LAKE	INC0152_T1009	NILES DITCH	IMPAIRED BIOTIC COMMUNITIES	5A
GREAT LAKES	40400010503	LAKE	INC0153_01	TURKEY CREEK	E. COLI	5A
GREAT LAKES	40400010503	LAKE	INC0153_01	TURKEY CREEK	IMPAIRED BIOTIC COMMUNITIES	5A
GREAT LAKES	40400010504	LAKE	INC0154_01	DEEP RIVER	IMPAIRED BIOTIC COMMUNITIES	5A
GREAT LAKES	40400010504	LAKE	INC0154_01	DEEP RIVER	E. COLI	5A
GREAT LAKES	40400010504	LAKE	INC0154_T1001	DEER CREEK	E. COLI	5A
GREAT LAKES	40400010504	LAKE	INC0154_T1003	DEEP RIVER TRIBUTARY MERRILLVILLE	IMPAIRED BIOTIC COMMUNITIES	5A
GREAT LAKES	40400010504	LAKE	INC0154_T1003	DEEP RIVER TRIBUTARY MERRILLVILLE	SILTATION	5A
GREAT LAKES	40400010505	LAKE	INC0155_01	TURKEY CREEK	E. COLI	5A

BASIN	HYDROLOGIC UNIT CODE	COUNTY	ASSESSMENT UNIT ID	ASSESSMENT UNIT NAME	CAUSE OF IMPAIRMENT	CATEGORY
GREAT LAKES	40400010508	LAKE	INC0158_01	DEEP RIVER	FREE CYANIDE	5A
GREAT LAKES	40400010508	LAKE	INC0158_01	DEEP RIVER	IMPAIRED BIOTIC COMMUNITIES	5A
GREAT LAKES	40400010508	LAKE	INC0158_T1005	LITTLE CALUMET RIVER	IMPAIRED BIOTIC COMMUNITIES	5A
GREAT LAKES	40400010508	LAKE	INC0158_T1005	LITTLE CALUMET RIVER	PCBS (FISH TISSUE)	5B
GREAT LAKES	40400010509	PORTER	INC0159_01	LITTLE CALUMET RIVER	DISSOLVED OXYGEN	5A
GREAT LAKES	40400010509	PORTER	INC0159_01	LITTLE CALUMET RIVER	PCBS (FISH TISSUE)	5B
GREAT LAKES	40400010509	PORTER	INC0159_02	LITTLE CALUMET RIVER	E. COLI	5A
GREAT LAKES	40400010509	PORTER	INC0159_02	LITTLE CALUMET RIVER	IMPAIRED BIOTIC COMMUNITIES	5A
GREAT LAKES	40400010509	PORTER	INC0159_02	LITTLE CALUMET RIVER	PCBS (FISH TISSUE)	5B
GREAT LAKES	40400010509	PORTER	INC0159_T1001	WILLOW CREEK	E. COLI	5A
GREAT LAKES	40400010509	PORTER	INC0159_T1001	WILLOW CREEK	IMPAIRED BIOTIC COMMUNITIES	5A
GREAT LAKES	40400010509	PORTER	INC0159_T1001	WILLOW CREEK	PCBS (FISH TISSUE)	5B
GREAT LAKES	40400010601	PORTER	INC0161_01	BROWN DITCH	E. COLI	5A
GREAT LAKES	40400010601	PORTER	INC0161_02	BROWN DITCH	E. COLI	5A
GREAT LAKES	40400010601	LAPORTE	INC0161_T1001	KINTZELE DITCH	E. COLI	5A
GREAT LAKES	40400010602	PORTER	INC0162_03	DUNES CREEK	E. COLI	5A
GREAT LAKES	40400010602	PORTER	INC0162_03	DUNES CREEK	IMPAIRED BIOTIC COMMUNITIES	5A
GREAT LAKES	40400010603	LAKE	INC0163_T1001	INDIANA HARBOR CANAL	E. COLI	5A
GREAT LAKES	40400010603	LAKE	INC0163_T1001	INDIANA HARBOR CANAL	IMPAIRED BIOTIC COMMUNITIES	5A
GREAT LAKES	40400010603	LAKE	INC0163_T1001	INDIANA HARBOR CANAL	OIL AND GREASE	5A
GREAT LAKES	40400010603	LAKE	INC0163_T1001	INDIANA HARBOR CANAL	PCBS (FISH TISSUE)	5B

BASIN	HYDROLOGIC UNIT CODE	COUNTY	ASSESSMENT UNIT ID	ASSESSMENT UNIT NAME	CAUSE OF IMPAIRMENT	CATEGORY
GREAT LAKES	40400010603	LAKE	INC0163_T1002	MICHIGAN, LAKE - UNNAMED TRIBUTARY	IMPAIRED BIOTIC COMMUNITIES	5A
GREAT LAKES	40400010603	LAKE	INC0163G_G1074	MICHIGAN, LAKE	PCBS (FISH TISSUE)	5B
GREAT LAKES	40400010603	LAKE	INC0163G_G1074	MICHIGAN, LAKE	TOTAL MERCURY (FISH TISSUE)	5B
GREAT LAKES	40400010603	LAKE	INC0163G_G1075	MICHIGAN, LAKE	PCBS (FISH TISSUE)	5B
GREAT LAKES	40400010603	LAKE	INC0163G_G1075	MICHIGAN, LAKE	TOTAL MERCURY (FISH TISSUE)	5B
GREAT LAKES	40400010603	LAKE	INC0163G_G1078	MICHIGAN, LAKE (SHORELINE)	FREE CYANIDE	5A
GREAT LAKES	40400010603	LAKE	INC0163G_G1078	MICHIGAN, LAKE	PCBS (FISH TISSUE)	5B
GREAT LAKES	40400010603	LAKE	INC0163G_G1078	MICHIGAN, LAKE	TOTAL MERCURY (FISH TISSUE)	5B
GREAT LAKES	40400010602	PORTER	INC0163G_G1093	MICHIGAN, LAKE	PCBS (FISH TISSUE)	5B
GREAT LAKES	40400010602	PORTER	INC0163G_G1093	MICHIGAN, LAKE	TOTAL MERCURY (FISH TISSUE)	5B
GREAT LAKES	4040001020020	LAKE	INC01P1002_00	MARQUETTE PARK LAGOONS (WEST)	PCBS (FISH TISSUE)	5B
GREAT LAKES	4040001020020	LAKE	INC01P1002_T1085	MARQUETTE PARK LAGOONS (WEST)	PCBS (FISH TISSUE)	5B
GREAT LAKES	4040001020010	LAKE	INC01P1019_00	WOLF LAKE	PHOSPHORUS	5A
GREAT LAKES	4040001020020	LAKE	INC01P1083_00	MARQUETTE PARK LAGOONS (EAST)	PCBS (FISH TISSUE)	5B
GREAT LAKES	4040001020020	LAKE	INC01P1083_T1084	MARQUETTE PARK LAGOONS (EAST)	PCBS (FISH TISSUE)	5B
OHIO RIVER TRIBUTARIES	5140201040040	PERRY	INE0144_00	DEER CREEK-MAIN STEM	DISSOLVED OXYGEN	5A
OHIO RIVER TRIBUTARIES	5140201040060	PERRY	INE0146_T1001	NEGLIE CREEK - UNNAMED TRIBUTARY	IMPAIRED BIOTIC COMMUNITIES	5A
OHIO RIVER TRIBUTARIES	5140201040060	PERRY	INE0146_T1001	NEGLIE CREEK - UNNAMED TRIBUTARY	DISSOLVED OXYGEN	5A
OHIO RIVER TRIBUTARIES	5140201060020	PERRY	INE0162_01	TIGE CREEK (UPSTREAM OF I64)	IMPAIRED BIOTIC COMMUNITIES	5A
OHIO RIVER TRIBUTARIES	5140201060040	PERRY	INE0164_02	WINDING BRANCH (DOWNSTREAM OF CELINA LAKE)	IMPAIRED BIOTIC COMMUNITIES	5A
OHIO RIVER TRIBUTARIES	5140201060050	PERRY	INE0165_T1053	MIDDLE FORK ANDERSON R	DISSOLVED OXYGEN	5A

BASIN	HYDROLOGIC UNIT CODE	COUNTY	ASSESSMENT UNIT ID	ASSESSMENT UNIT NAME	CAUSE OF IMPAIRMENT	CATEGORY
OHIO RIVER TRIBUTARIES	5140201060050	PERRY	INE0165_T1053	MIDDLE FORK ANDERSON R	E. COLI	5A
OHIO RIVER TRIBUTARIES	5140201060080	PERRY	INE0168_T1001A	LITTLE SULPHER CREEK (UPSTREAM OF IMPOUNDMENT)	IMPAIRED BIOTIC COMMUNITIES	5A
OHIO RIVER TRIBUTARIES	5140201060080	PERRY	INE0168_T1001B	WHEATLEY CREEK	IMPAIRED BIOTIC COMMUNITIES	5A
OHIO RIVER TRIBUTARIES	5140201060100	PERRY	INE016A_01	ANDERSON RIVER, MIDDLE FORK (UPSTREAM OF THEIS CREEK)	IMPAIRED BIOTIC COMMUNITIES	5A
OHIO RIVER TRIBUTARIES	5140201060100	PERRY	INE016A_T1001A	THEIS CREEK (HEADWATER)	IMPAIRED BIOTIC COMMUNITIES	5A
OHIO RIVER TRIBUTARIES	5140201060110	PERRY	INE016B_02	ANDERSON RIVER, MIDDLE FORK	IMPAIRED BIOTIC COMMUNITIES	5A
OHIO RIVER TRIBUTARIES	5140201070010	CRAWFORD	INE0171_01	ANDERSON RIVER (HEADWATER)	IMPAIRED BIOTIC COMMUNITIES	5A
OHIO RIVER TRIBUTARIES	5140201070010	CRAWFORD	INE0171_T1001	MITCHELL CREEK	IMPAIRED BIOTIC COMMUNITIES	5A
OHIO RIVER TRIBUTARIES	5140201070020	CRAWFORD	INE0172_01	ANDERSON RIVER (UPSTREAM OF WADDLE BRANCH)	IMPAIRED BIOTIC COMMUNITIES	5A
OHIO RIVER TRIBUTARIES	5140201070040	PERRY	INE0174_T1003	ROCKHOUSE BRANCH	IMPAIRED BIOTIC COMMUNITIES	5A
OHIO RIVER TRIBUTARIES	5140201070040	PERRY	INE0174_T1003A	ROCK RUN	IMPAIRED BIOTIC COMMUNITIES	5A
OHIO RIVER TRIBUTARIES	5140201070050	DUBOIS	INE0175_01	HURRICANE CREEK	DISSOLVED OXYGEN	5A
OHIO RIVER TRIBUTARIES	5140201070050	DUBOIS	INE0175_01	HURRICANE CREEK	E. COLI	5A
OHIO RIVER TRIBUTARIES	5140201070050	DUBOIS	INE0175_01	HURRICANE CREEK	IMPAIRED BIOTIC COMMUNITIES	5A
OHIO RIVER TRIBUTARIES	5140201070070	SPENCER	INE0177_T1001A	NEST RUN	IMPAIRED BIOTIC COMMUNITIES	5A
OHIO RIVER TRIBUTARIES	5140201070080	PERRY	INE0178_T1001	CROOKS HOLLOW CREEK	IMPAIRED BIOTIC COMMUNITIES	5A
OHIO RIVER TRIBUTARIES	5140201070080	SPENCER	INE0178_T1002A	SWINGING CREEK - UNNAMED TRIBUTARY	IMPAIRED BIOTIC COMMUNITIES	5A
OHIO RIVER TRIBUTARIES	5140201070090	PERRY	INE0179_T1002	LANMAN RUN	IMPAIRED BIOTIC COMMUNITIES	5A
OHIO RIVER TRIBUTARIES	5140201070100	SPENCER	INE017A_01	ANDERSON RIVER (UPSTREAM OF HUFFMAN, IN)	E. COLI	5A
OHIO RIVER TRIBUTARIES	5140201070100	SPENCER	INE017A_01	ANDERSON RIVER (UPSTREAM OF HUFFMAN, IN)	DISSOLVED OXYGEN	5A
OHIO RIVER TRIBUTARIES	5140201070100	SPENCER	INE017A_02	ANDERSON RIVER (DOWNSTREAM OF HUFFMAN, IN)	DISSOLVED OXYGEN	5A

BASIN	HYDROLOGIC UNIT CODE	COUNTY	ASSESSMENT UNIT ID	ASSESSMENT UNIT NAME	CAUSE OF IMPAIRMENT	CATEGORY
OHIO RIVER TRIBUTARIES	5140201070100	SPENCER	INE017A_02	ANDERSON RIVER (DOWNSTREAM OF HUFFMAN, IN)	E. COLI	5A
OHIO RIVER TRIBUTARIES	5140201070100	SPENCER	INE017A_02	ANDERSON RIVER (DOWNSTREAM OF HUFFMAN, IN)	IMPAIRED BIOTIC COMMUNITIES	5A
OHIO RIVER TRIBUTARIES	5140201070100	SPENCER	INE017A_03	ANDERSON RIVER	DISSOLVED OXYGEN	5A
OHIO RIVER TRIBUTARIES	5140201070100	SPENCER	INE017A_03	ANDERSON RIVER	E. COLI	5A
OHIO RIVER TRIBUTARIES	5140201070100	SPENCER	INE017A_03	ANDERSON RIVER	IMPAIRED BIOTIC COMMUNITIES	5A
OHIO RIVER TRIBUTARIES	5140201070100	SPENCER	INE017A_T1001	ANDERSON RIVER - UNNAMED TRIBUTARY	IMPAIRED BIOTIC COMMUNITIES	5A
OHIO RIVER TRIBUTARIES	5140201070120	PERRY	INE017C_01	ANDERSON RIVER	IMPAIRED BIOTIC COMMUNITIES	5A
OHIO RIVER TRIBUTARIES	5140201070120	PERRY	INE017C_01	ANDERSON RIVER	PCBS (FISH TISSUE)	5B
OHIO RIVER TRIBUTARIES	5140201070120	PERRY	INE017C_01	ANDERSON RIVER	TOTAL MERCURY (FISH TISSUE)	5B
OHIO RIVER TRIBUTARIES	5140201080030	SPENCER	INE0183_01	CROOKED CREEK	DISSOLVED OXYGEN	5A
OHIO RIVER TRIBUTARIES	5140201080030	SPENCER	INE0183_01	CROOKED CREEK	E. COLI	5A
OHIO RIVER TRIBUTARIES	5140201080030	SPENCER	INE0183_T1002	CROOKED CREEK -- UNNAMED TRIBUTARY	IMPAIRED BIOTIC COMMUNITIES	5A
OHIO RIVER TRIBUTARIES	5140201080050	SPENCER	INE0185_00	CROOKED CREEK-CEDAR CREST LAKE	DISSOLVED OXYGEN	5A
OHIO RIVER TRIBUTARIES	5140201080050	SPENCER	INE0185_00	CROOKED CREEK-CEDAR CREST LAKE	E. COLI	5A
OHIO RIVER TRIBUTARIES	5140201090050	SPENCER	INE0195_00	LITTLE SANDY CREEK	IMPAIRED BIOTIC COMMUNITIES	5A
OHIO RIVER TRIBUTARIES	5140201090050	SPENCER	INE0195_00	LITTLE SANDY CREEK	DISSOLVED OXYGEN	5A
OHIO RIVER TRIBUTARIES	5140201140020	DUBOIS	INE01E2_T1048	N. F. LITTLE PIGEON CR AND TRIB	IMPAIRED BIOTIC COMMUNITIES	5A
OHIO RIVER TRIBUTARIES	5140201140030	SPENCER	INE01E3_T1044	LITTLE PIGEON CREEK	DISSOLVED OXYGEN	5A
OHIO RIVER TRIBUTARIES	5140201140030	SPENCER	INE01E3_T1044	LITTLE PIGEON CREEK	IMPAIRED BIOTIC COMMUNITIES	5A
OHIO RIVER TRIBUTARIES	5140201140060	WARRICK	INE01E6_T1001	LITTLE PIGEON CREEK	DISSOLVED OXYGEN	5A
OHIO RIVER TRIBUTARIES	5140201140060	WARRICK	INE01E6_T1001	LITTLE PIGEON CREEK	IMPAIRED BIOTIC COMMUNITIES	5A

BASIN	HYDROLOGIC UNIT CODE	COUNTY	ASSESSMENT UNIT ID	ASSESSMENT UNIT NAME	CAUSE OF IMPAIRMENT	CATEGORY
OHIO RIVER TRIBUTARIES	5140201140090	WARRICK	INE01E9_T1002	LITTLE PIGEON CREEK	DISSOLVED OXYGEN	5A
OHIO RIVER TRIBUTARIES	5140201140100	SPENCER	INE01EA_T1003	LITTLE PIGEON CREEK	DISSOLVED OXYGEN	5A
OHIO RIVER TRIBUTARIES	5140201140110	WARRICK	INE01EB_T1051	UNNAMED TRIB BARREN FORK	pH	5A
OHIO RIVER TRIBUTARIES	5140201140110	WARRICK	INE01EB_T1051	UNNAMED TRIB BARREN FORK	AMMONIA	5A
OHIO RIVER TRIBUTARIES	5140201150020	WARRICK	INE01F2_T1004	LITTLE PIGEON CREEK	E. COLI	5A
OHIO RIVER TRIBUTARIES	5140201150050	SPENCER	INE01F5_T1005	LITTLE PIGEON CREEK	IMPAIRED BIOTIC COMMUNITIES	5A
OHIO RIVER TRIBUTARIES	5140201150060	WARRICK	INE01F6_T1006	LITTLE PIGEON CREEK-RED BUSH	DISSOLVED OXYGEN	5A
OHIO RIVER TRIBUTARIES	5140201150060	WARRICK	INE01F6_T1006	LITTLE PIGEON CREEK-RED BUSH	PCBS (FISH TISSUE)	5B
OHIO RIVER TRIBUTARIES	5140201150080	WARRICK	INE01F8_T1007	LITTLE PIGEON CREEK	E. COLI	5A
OHIO RIVER TRIBUTARIES	5140201150080	WARRICK	INE01F8_T1007	LITTLE PIGEON CREEK	PCBS (FISH TISSUE)	5B
OHIO RIVER TRIBUTARIES	5140201160010	WARRICK	INE01G1_T1008	CYPRESS CREEK	E. COLI	5A
OHIO RIVER TRIBUTARIES	5140201160020	WARRICK	INE01G2_T1009	CYPRESS CREEK	PESTICIDES	5A
OHIO RIVER TRIBUTARIES	5140201160020	WARRICK	INE01G2_T1009	CYPRESS CREEK	E. COLI	5A
OHIO RIVER TRIBUTARIES	5140201140040	DUBOIS	INE01P1021_00	HOLLAND LAKE 1	TASTE AND ODOR	5A
OHIO RIVER TRIBUTARIES	5140201140040	DUBOIS	INE01P1021_00	HOLLAND LAKE 1	ALGAE	5A
OHIO RIVER TRIBUTARIES	5140201140040	DUBOIS	INE01P1054_00	HOLLAND LAKE 2	ALGAE	5A
OHIO RIVER TRIBUTARIES	5140201140040	DUBOIS	INE01P1054_00	HOLLAND LAKE 2	TASTE AND ODOR	5A
OHIO RIVER TRIBUTARIES	51402020101	GIBSON	INE0211_02	HURRICANE CREEK	pH	5A
OHIO RIVER TRIBUTARIES	51402020101	GIBSON	INE0211_02	HURRICANE CREEK	E. COLI	5A
OHIO RIVER TRIBUTARIES	51402020101	GIBSON	INE0211_02	HURRICANE CREEK	NUTRIENTS	5A
OHIO RIVER TRIBUTARIES	51402020106	GIBSON	INE0216_01	PIGEON CREEK	IMPAIRED BIOTIC COMMUNITIES	5A

BASIN	HYDROLOGIC UNIT CODE	COUNTY	ASSESSMENT UNIT ID	ASSESSMENT UNIT NAME	CAUSE OF IMPAIRMENT	CATEGORY
OHIO RIVER TRIBUTARIES	51402020202	GIBSON	INE0222_T1002	BIG CREEK - UNNAMED TRIBUTARY	E. COLI	5A
OHIO RIVER TRIBUTARIES	51402020306	VANDERBURGH	INE0236_01	PIGEON CREEK	E. COLI	5A
OHIO RIVER TRIBUTARIES	51402020306	VANDERBURGH	INE0236_01	PIGEON CREEK	DISSOLVED OXYGEN	5A
OHIO RIVER TRIBUTARIES	51402020306	VANDERBURGH	INE0236_01	PIGEON CREEK	NUTRIENTS	5A
OHIO RIVER TRIBUTARIES	51402020306	VANDERBURGH	INE0236_02	PIGEON CREEK	E. COLI	5A
OHIO RIVER TRIBUTARIES	51402020306	VANDERBURGH	INE0236_02	PIGEON CREEK	DISSOLVED OXYGEN	5A
OHIO RIVER TRIBUTARIES	51402020306	VANDERBURGH	INE0236_02	PIGEON CREEK	NUTRIENTS	5A
OHIO RIVER TRIBUTARIES	51402020306	VANDERBURGH	INE0236_02	PIGEON CREEK	PCBS (FISH TISSUE)	5B
OHIO RIVER TRIBUTARIES	51402020306	VANDERBURGH	INE0236_02	PIGEON CREEK	TOTAL MERCURY (FISH TISSUE)	5B
OHIO RIVER TRIBUTARIES	5140202040120	VANDERBURGH	INE024C_T1004	PIGEON CREEK	TOTAL MERCURY (FISH TISSUE)	5B
OHIO RIVER TRIBUTARIES	5140202040120	VANDERBURGH	INE024C_T1004	PIGEON CREEK	PCBS (FISH TISSUE)	5B
OHIO RIVER TRIBUTARIES	51402020601	VANDERBURGH	INE0261_01	BAYOU CREEK	DISSOLVED OXYGEN	5A
OHIO RIVER TRIBUTARIES	51402020601	VANDERBURGH	INE0261_T1004	CYPRESS DALE DITCH	DISSOLVED OXYGEN	5A
OHIO RIVER TRIBUTARIES	51402020601	VANDERBURGH	INE0261_T1005	EDMOND DITCH	DISSOLVED OXYGEN	5A
OHIO RIVER TRIBUTARIES	5140202070080	POSEY	INE02P1017_00	HOVEY LAKE	PCBS (FISH TISSUE)	5B
GREAT MIAMI	5080001110010	RANDOLPH	ING01B1_00	GREENVILLE CREEK	DISSOLVED OXYGEN	5A
GREAT MIAMI	5080001110010	RANDOLPH	ING01B1_00	GREENVILLE CREEK	E. COLI	5A
GREAT MIAMI	5080001110010	RANDOLPH	ING01B1_00	GREENVILLE CREEK	NUTRIENTS	5A
GREAT MIAMI	5080002070030	UNION	ING0273_00	LITTLE FOURMILE CREEK	NUTRIENTS	5A
GREAT MIAMI	5080002070030	UNION	ING0273_00	LITTLE FOURMILE CREEK	E. COLI	5A
GREAT MIAMI	5080002070030	UNION	ING0273_00	LITTLE FOURMILE CREEK	DISSOLVED OXYGEN	5A

BASIN	HYDROLOGIC UNIT CODE	COUNTY	ASSESSMENT UNIT ID	ASSESSMENT UNIT NAME	CAUSE OF IMPAIRMENT	CATEGORY
GREAT MIAMI	5080002080020	UNION	ING0282_00	INDIAN CREEK- BRANDYWINE CREEK	DISSOLVED OXYGEN	5A
GREAT MIAMI	5080002080020	UNION	ING0282_00	INDIAN CREEK- BRANDYWINE CREEK	E. COLI	5A
GREAT MIAMI	5080002080020	UNION	ING0282_00	INDIAN CREEK- BRANDYWINE CREEK	NUTRIENTS	5A
GREAT MIAMI	50800030101	WAYNE	ING0311_01	MORGAN CREEK	E. COLI	5A
GREAT MIAMI	50800030101	WAYNE	ING0311_T1002	WEST BROOK	E. COLI	5A
GREAT MIAMI	50800030102	WAYNE	ING0312_01	MARTINDALE CREEK	E. COLI	5A
GREAT MIAMI	50800030102	WAYNE	ING0312_T1007	PRICE CREEK	E. COLI	5A
GREAT MIAMI	50800030103	HENRY	ING0313_T1007	WHITE BRANCH	E. COLI	5A
GREAT MIAMI	50800030106	HENRY	ING0316_01	SUMMONS CREEK	E. COLI	5A
GREAT MIAMI	50800030107	WAYNE	ING0317_01	MARTINDALE CREEK	E. COLI	5A
GREAT MIAMI	50800030107	WAYNE	ING0317_T1001	OSER CREEK	E. COLI	5A
GREAT MIAMI	50800030107	WAYNE	ING0317_T1002	BEARD RUN	E. COLI	5A
GREAT MIAMI	50800030108	WAYNE	ING0318_01	WHITEWATER RIVER	PCBS (FISH TISSUE)	5B
GREAT MIAMI	50800030108	WAYNE	ING0318_02	WHITEWATER RIVER	IMPAIRED BIOTIC COMMUNITIES	5A
GREAT MIAMI	50800030108	WAYNE	ING0318_T1002	NETTLE CREEK	PCBS (FISH TISSUE)	5B
GREAT MIAMI	50800030108	WAYNE	ING0318_T1003	BEAR CREEK	PCBS (FISH TISSUE)	5B
GREAT MIAMI	50800030108	WAYNE	ING0318_T1004	PRONGHORN RUN	PCBS (FISH TISSUE)	5B
GREAT MIAMI	50800030201	RANDOLPH	ING0321_01	MUD CREEK	E. COLI	5A
GREAT MIAMI	50800030201	RANDOLPH	ING0321_T1001	LITTLE MUD CREEK	E. COLI	5A
GREAT MIAMI	50800030202	RANDOLPH	ING0322_T1012	BLOOMINGPORT CREEK	DISSOLVED OXYGEN	5A
GREAT MIAMI	50800030203	WAYNE	ING0323_01	GREENS FORK	TOTAL MERCURY (FISH TISSUE)	5B

BASIN	HYDROLOGIC UNIT CODE	COUNTY	ASSESSMENT UNIT ID	ASSESSMENT UNIT NAME	CAUSE OF IMPAIRMENT	CATEGORY
GREAT MIAMI	50800030203	WAYNE	ING0323_T1019	GREENS FORK - UNNAMED TRIBUTARY	E. COLI	5A
GREAT MIAMI	50800030203	WAYNE	ING0323_T1020	WILLIAMSBURG CREEK	E. COLI	5A
GREAT MIAMI	50800030203	WAYNE	ING0323_T1020	WILLIAMSBURG CREEK	TOTAL MERCURY (FISH TISSUE)	5B
GREAT MIAMI	50800030204	WAYNE	ING0324_T1005	FRANKLIN CREEK	E. COLI	5A
GREAT MIAMI	50800030205	WAYNE	ING0325_01	WHITEWATER RIVER, WEST FORK	TOTAL MERCURY (FISH TISSUE)	5B
GREAT MIAMI	50800030205	WAYNE	ING0325_T1005	MIXED CREEK	E. COLI	5A
GREAT MIAMI	50800030301	WAYNE	ING0331_01	NOLANDS FORK	DISSOLVED OXYGEN	5A
GREAT MIAMI	50800030301	WAYNE	ING0331_01	NOLANDS FORK	E. COLI	5A
GREAT MIAMI	50800030301	WAYNE	ING0331_01	NOLANDS FORK	IMPAIRED BIOTIC COMMUNITIES	5A
GREAT MIAMI	50800030303	WAYNE	ING0333_01	NOLANDS FORK	IMPAIRED BIOTIC COMMUNITIES	5A
GREAT MIAMI	5080003030030	WAYNE	ING0333_T1009	GEPHART DITCH-UNNAMED TRIBUTARY	IMPAIRED BIOTIC COMMUNITIES	5A
GREAT MIAMI	50800030303	WAYNE	ING0333_T1012	WEBSTER CREEK	IMPAIRED BIOTIC COMMUNITIES	5A
GREAT MIAMI	50800030303	WAYNE	ING0333_T1013	WEB BRANCH	IMPAIRED BIOTIC COMMUNITIES	5A
GREAT MIAMI	50800030303	WAYNE	ING0333_T1014	SINGLE CREEK	IMPAIRED BIOTIC COMMUNITIES	5A
GREAT MIAMI	50800030303	WAYNE	ING0333_T1015	LONG CREEK	IMPAIRED BIOTIC COMMUNITIES	5A
GREAT MIAMI	50800030303	WAYNE	ING0333_T1016	CAIN DITCH	IMPAIRED BIOTIC COMMUNITIES	5A
GREAT MIAMI	50800030303	WAYNE	ING0333_T1017	RICH CREEK	IMPAIRED BIOTIC COMMUNITIES	5A
GREAT MIAMI	50800030303	WAYNE	ING0333_T1018	FORK CREEK	IMPAIRED BIOTIC COMMUNITIES	5A
GREAT MIAMI	50800030303	WAYNE	ING0333_T1019	NOLANDS FORK - UNNAMED TRIBUTARY	IMPAIRED BIOTIC COMMUNITIES	5A
GREAT MIAMI	50800030303	WAYNE	ING0333_T1020	GEPHART DITCH	IMPAIRED BIOTIC COMMUNITIES	5A
GREAT MIAMI	50800030303	WAYNE	ING0333_T1021	CROWN CREEK	IMPAIRED BIOTIC COMMUNITIES	5A

BASIN	HYDROLOGIC UNIT CODE	COUNTY	ASSESSMENT UNIT ID	ASSESSMENT UNIT NAME	CAUSE OF IMPAIRMENT	CATEGORY
GREAT MIAMI	50800030405	FAYETTE	ING0345_01	WHITEWATER RIVER	PCBS (FISH TISSUE)	5B
GREAT MIAMI	50800030408	FAYETTE	ING0348_01	WHITEWATER RIVER	PCBS (FISH TISSUE)	5B
GREAT MIAMI	50800030408	FRANKLIN	ING0348_02	WHITEWATER RIVER	PCBS (FISH TISSUE)	5B
GREAT MIAMI	50800030408	FRANKLIN	ING0348_03	WHITEWATER RIVER	PCBS (FISH TISSUE)	5B
GREAT MIAMI	50800030408	FRANKLIN	ING0348_04	WHITEWATER CANAL	E. COLI	5A
GREAT MIAMI	50800030502	FRANKLIN	ING0352_01	SALT CREEK	DISSOLVED OXYGEN	5A
GREAT MIAMI	50800030502	FRANKLIN	ING0352_01	SALT CREEK	E. COLI	5A
GREAT MIAMI	50800030503	RUSH	ING0353_01	BULL FORK	DISSOLVED OXYGEN	5A
GREAT MIAMI	50800030503	FRANKLIN	ING0353_02	BULL FORK	DISSOLVED OXYGEN	5A
GREAT MIAMI	50800030503	FRANKLIN	ING0353_T1006	LONG BRANCH	DISSOLVED OXYGEN	5A
GREAT MIAMI	50800030602	FRANKLIN	ING0362_01	WHITEWATER CANAL	PCBS (FISH TISSUE)	5B
GREAT MIAMI	50800030603	FRANKLIN	ING0363_T1008	JIM RUN	E. COLI	5A
GREAT MIAMI	50800030604	FRANKLIN	ING0364_01	PIPE CREEK	E. COLI	5A
GREAT MIAMI	50800030604	FRANKLIN	ING0364_T1003	WALNUT FORK	E. COLI	5A
GREAT MIAMI	50800030605	FRANKLIN	ING0365_01	WHITEWATER RIVER	PCBS (FISH TISSUE)	5B
GREAT MIAMI	50800030605	FRANKLIN	ING0365_02	WHITEWATER CANAL	E. COLI	5A
GREAT MIAMI	50800030605	FRANKLIN	ING0365_02	WHITEWATER CANAL	PCBS (FISH TISSUE)	5B
GREAT MIAMI	50800030707	WAYNE	ING0377_02	WHITEWATER RIVER, EAST FORK	PCBS (FISH TISSUE)	5B
GREAT MIAMI	50800030707	WAYNE	ING0377_03	WHITEWATER RIVER, EAST FORK	E. COLI	5A
GREAT MIAMI	50800030707	WAYNE	ING0377_03	WHITEWATER RIVER, EAST FORK	PCBS (FISH TISSUE)	5B
GREAT MIAMI	50800030707	WAYNE	ING0377_T1006	WHITEWATER RIVER, WEST FORK - UNNAMED TRIBUTARY	PCBS (FISH TISSUE)	5B

BASIN	HYDROLOGIC UNIT CODE	COUNTY	ASSESSMENT UNIT ID	ASSESSMENT UNIT NAME	CAUSE OF IMPAIRMENT	CATEGORY
GREAT MIAMI	50800030707	WAYNE	ING0377_T1006A	WHITEWATER RIVER, WEST FORK - UNNAMED TRIBUTARY	PCBS (FISH TISSUE)	5B
GREAT MIAMI	50800030707	WAYNE	ING0377_T1007	SHORT CREEK	PCBS (FISH TISSUE)	5B
GREAT MIAMI	50800030708	WAYNE	ING0378_03	ELKHORN CREEK	E. COLI	5A
GREAT MIAMI	50800030711	UNION	ING037B_01	WHITEWATER RIVER, EAST FORK	PCBS (FISH TISSUE)	5B
GREAT MIAMI	50800030712	UNION	ING037C_02	SILVER CREEK	E. COLI	5A
GREAT MIAMI	50800030712	UNION	ING037C_03	SILVER CREEK	E. COLI	5A
GREAT MIAMI	50800030712	UNION	ING037C_T1010	SILVER CREEK - UNNAMED TRIBUTARY	E. COLI	5A
GREAT MIAMI	50800030712	UNION	ING037C_T1011	SILVER CREEK - UNNAMED TRIBUTARY	E. COLI	5A
GREAT MIAMI	50800030712	UNION	ING037C_T1012	SILVER CREEK - UNNAMED TRIBUTARY	E. COLI	5A
GREAT MIAMI	50800030712	UNION	ING037C_T1013	WHITEWATER LAKE INLET	E. COLI	5A
GREAT MIAMI	5080003070130	UNION	ING037D_00	SILVER CREEK – WHITEWATER LAKE	NUTRIENTS	5A
GREAT MIAMI	50800030713	UNION	ING037D_02	RICHLAND CREEK	E. COLI	5A
GREAT MIAMI	50800030713	UNION	ING037D_03	WHITEWATER RIVER, EAST FORK	PCBS (FISH TISSUE)	5B
GREAT MIAMI	50800030714	UNION	ING037E_05	HANNA CREEK	DISSOLVED OXYGEN	5A
GREAT MIAMI	50800030714	UNION	ING037E_06	HANNA CREEK	E. COLI	5A
GREAT MIAMI	50800030714	UNION	ING037E_06	HANNA CREEK	DISSOLVED OXYGEN	5A
GREAT MIAMI	50800030714	UNION	ING037E_T1001	DUBOIS CREEK	E. COLI	5A
GREAT MIAMI	50800030716	UNION	ING037G_01	TEMPLETON CREEK	DISSOLVED OXYGEN	5A
GREAT MIAMI	50800030716	UNION	ING037G_01	TEMPLETON CREEK	E. COLI	5A
GREAT MIAMI	50800030716	FRANKLIN	ING037G_T1001	WHITEWATER RIVER, EAST FORK - UNNAMED TRIBUTARY	DISSOLVED OXYGEN	5A
GREAT MIAMI	50800030716	FRANKLIN	ING037G_T1001	WHITEWATER RIVER, EAST FORK - UNNAMED TRIBUTARY	E. COLI	5A

BASIN	HYDROLOGIC UNIT CODE	COUNTY	ASSESSMENT UNIT ID	ASSESSMENT UNIT NAME	CAUSE OF IMPAIRMENT	CATEGORY
GREAT MIAMI	50800030716	FRANKLIN	ING037G_T1002	WHITEWATER RIVER, EAST FORK - UNNAMED TRIBUTARY	DISSOLVED OXYGEN	5A
GREAT MIAMI	50800030716	FRANKLIN	ING037G_T1002	WHITEWATER RIVER, EAST FORK - UNNAMED TRIBUTARY	E. COLI	5A
GREAT MIAMI	50800030717	FRANKLIN	ING037H_01	WHITEWATER RIVER, EAST FORK	FREE CYANIDE	5A
GREAT MIAMI	50800030717	UNION	ING037H_T1001	WHITEWATER RIVER, EAST FORK - UNNAMED TRIBUTARY	NUTRIENTS	5A
GREAT MIAMI	50800030717	UNION	ING037H_T1003	WHITEWATER RIVER, EAST FORK - UNNAMED TRIBUTARY	NUTRIENTS	5A
GREAT MIAMI	50800030717	FRANKLIN	ING037H_T1006	WHITEWATER RIVER, EAST FORK - UNNAMED TRIBUTARY	NUTRIENTS	5A
GREAT MIAMI	50800030717	FRANKLIN	ING037H_T1007	WHITEWATER RIVER, EAST FORK - UNNAMED TRIBUTARY	NUTRIENTS	5A
GREAT MIAMI	50800030802	FRANKLIN	ING0382_01	BLUE CREEK	E. COLI	5A
GREAT MIAMI	50800030802	FRANKLIN	ING0382_02	WOLF CREEK	E. COLI	5A
GREAT MIAMI	50800030803	FRANKLIN	ING0383_02	BIG CEDAR CREEK	E. COLI	5A
GREAT MIAMI	50800030803	FRANKLIN	ING0383_T1003	SLEEPY HOLLOW	E. COLI	5A
GREAT MIAMI	50800030803	FRANKLIN	ING0383_T1004	BIG CEDAR CREEK-UNNAMED TRIBUTARY	E. COLI	5A
GREAT MIAMI	50800030803	FRANKLIN	ING0383_T1005	POSSUM HOLLOW	E. COLI	5A
GREAT MIAMI	50800030804	FRANKLIN	ING0384_01	WHITEWATER RIVER	DISSOLVED OXYGEN	5A
GREAT MIAMI	50800030804	FRANKLIN	ING0384_01	WHITEWATER RIVER	E. COLI	5A
GREAT MIAMI	50800030804	FRANKLIN	ING0384_T1001	WOLF CREEK	DISSOLVED OXYGEN	5A
GREAT MIAMI	50800030804	FRANKLIN	ING0384_T1001	WOLF CREEK	E. COLI	5A
GREAT MIAMI	50800030804	FRANKLIN	ING0384_T1003	RICHLAND CREEK	DISSOLVED OXYGEN	5A
GREAT MIAMI	50800030804	FRANKLIN	ING0384_T1003	RICHLAND CREEK	E. COLI	5A
GREAT MIAMI	50800030805	FRANKLIN	ING0385_01	WHITEWATER RIVER	TOTAL MERCURY (FISH TISSUE)	5B
GREAT MIAMI	50800030805	FRANKLIN	ING0385_01	WHITEWATER RIVER	PCBS (FISH TISSUE)	5B

BASIN	HYDROLOGIC UNIT CODE	COUNTY	ASSESSMENT UNIT ID	ASSESSMENT UNIT NAME	CAUSE OF IMPAIRMENT	CATEGORY
GREAT MIAMI	50800030806	DEARBORN	ING0386_01	WHITEWATER RIVER	E. COLI	5A
GREAT MIAMI	50800030806	FRANKLIN	ING0386_02	JOHNSON FORK	DISSOLVED OXYGEN	5A
GREAT MIAMI	50800030806	FRANKLIN	ING0386_02	JOHNSON FORK	E. COLI	5A
GREAT MIAMI	50800030806	DEARBORN	ING0386_T1001	LOGAN CREEK	E. COLI	5A
GREAT MIAMI	50800030806	DEARBORN	ING0386_T1001	LOGAN CREEK	PCBS (FISH TISSUE)	5B
GREAT MIAMI	50800030806	DEARBORN	ING0386_T1001	LOGAN CREEK	TOTAL MERCURY (FISH TISSUE)	5B
GREAT MIAMI	50800030806	DEARBORN	ING0386_T1002	LOGAN CREEK - UNNAMED TRIBUTARY	TOTAL MERCURY (FISH TISSUE)	5B
GREAT MIAMI	50800030806	FRANKLIN	ING0386_T1006	CRANES RUN	DISSOLVED OXYGEN	5A
GREAT MIAMI	50800030806	FRANKLIN	ING0386_T1006	CRANES RUN	E. COLI	5A
GREAT MIAMI	50800030806	FRANKLIN	ING0386_T1007	JOHNSON FORK - UNNAMED TRIBUTARY	E. COLI	5A
GREAT MIAMI	50800030806	FRANKLIN	ING0386_T1007	JOHNSON FORK - UNNAMED TRIBUTARY	DISSOLVED OXYGEN	5A
GREAT MIAMI	50800030806	DEARBORN	ING0386_T1008	JOHNSON FORK - UNNAMED TRIBUTARY	E. COLI	5A
GREAT MIAMI	50800030808	FRANKLIN	ING0388_01	SOURS RUN	E. COLI	5A
GREAT MIAMI	50800030808	FRANKLIN	ING0388_T1005	SOURS RUN - UNNAMED TRIBUTARY	E. COLI	5A
GREAT MIAMI	50800030808	FRANKLIN	ING0388_T1007	SATER RUN	E. COLI	5A
GREAT MIAMI	5080003070040	WAYNE	ING03P1012_00	MIDDLE FORK RESERVOIR	ALGAE	5A
GREAT MIAMI	5080003070040	WAYNE	ING03P1012_00	MIDDLE FORK RESERVOIR	TASTE AND ODOR	5A
GREAT MIAMI	5080003070180	FRANKLIN	ING03P1019_00	BROOKVILLE RESERVOIR	TOTAL MERCURY (FISH TISSUE)	5B
GREAT MIAMI	5080003070180	FRANKLIN	ING03P1019_00	BROOKVILLE RESERVOIR	PCBS (FISH TISSUE)	5B
OHIO RIVER	5090203	DEARBORN	INH1_01	OHIO RIVER - STATE LINE TO WOOLPER CREEK (KY)	DIOXIN (WATER)	5B
OHIO RIVER	5090203	DEARBORN	INH1_01	OHIO RIVER - STATE LINE TO WOOLPER CREEK (KY)	PCBS (WATER)	5B

BASIN	HYDROLOGIC UNIT CODE	COUNTY	ASSESSMENT UNIT ID	ASSESSMENT UNIT NAME	CAUSE OF IMPAIRMENT	CATEGORY
OHIO RIVER	5090203	OHIO	INH1_02	OHIO RIVER - WOOLPER CREEK (KY) TO MIDDLE CREEK (KY)	DIOXIN (WATER)	5B
OHIO RIVER	5090203	OHIO	INH1_02	OHIO RIVER - WOOLPER CREEK (KY) TO MIDDLE CREEK (KY)	PCBS (WATER)	5B
OHIO RIVER	5090203	OHIO	INH1_03	OHIO RIVER - MIDDLE CREEK (KY) TO GRANTS CREEK (IN)	DIOXIN (WATER)	5B
OHIO RIVER	5090203	OHIO	INH1_03	OHIO RIVER - MIDDLE CREEK (KY) TO GRANTS CREEK (IN)	PCBS (WATER)	5B
OHIO RIVER	5090203	SWITZERLAND	INH1_04	OHIO RIVER - GRANTS CREEK (IN) TO HAMILTON, KY	DIOXIN (WATER)	5B
OHIO RIVER	5090203	SWITZERLAND	INH1_04	OHIO RIVER - GRANTS CREEK (IN) TO HAMILTON, KY	PCBS (WATER)	5B
OHIO RIVER	5090203	SWITZERLAND	INH1_05	OHIO RIVER - HAMILTON, KY TO WADE CREEK (IN)	DIOXIN (WATER)	5B
OHIO RIVER	5090203	SWITZERLAND	INH1_05	OHIO RIVER - HAMILTON, KY TO WADE CREEK (IN)	PCBS (WATER)	5B
OHIO RIVER	5090203	SWITZERLAND	INH1_06	OHIO RIVER - WADE CREEK (IN) TO BIG SUGAR CREEK (KY)	DIOXIN (WATER)	5B
OHIO RIVER	5090203	SWITZERLAND	INH1_06	OHIO RIVER - WADE CREEK (IN) TO BIG SUGAR CREEK (KY)	PCBS (WATER)	5B
OHIO RIVER	5090203	SWITZERLAND	INH1_07	OHIO RIVER - BIG SUGAR CREEK (KY) TO BRYANT CREEK (IN)	DIOXIN (WATER)	5B
OHIO RIVER	5090203	SWITZERLAND	INH1_07	OHIO RIVER - BIG SUGAR CREEK (KY) TO BRYANT CREEK (IN)	PCBS (WATER)	5B
OHIO RIVER	5090203	SWITZERLAND	INH1_08	OHIO RIVER - BRYANT CREEK (IN) TO MARKLAND LOCKS AND DAM	PCBS (WATER)	5B
OHIO RIVER	5090203	SWITZERLAND	INH1_08	OHIO RIVER - BRYANT CREEK (IN) TO MARKLAND LOCKS AND DAM	DIOXIN (WATER)	5B
OHIO RIVER	5140101	SWITZERLAND	INH2_01	OHIO RIVER - MARKLAND LOCKS AND DAM TO BLACK ROCK CREEK (KY)	TOTAL MERCURY (WATER)	5A; 5B
OHIO RIVER	5090203	SWITZERLAND	INH2_01	OHIO RIVER - MARKLAND LOCKS AND DAM TO BLACK ROCK CREEK (KY)	DIOXIN (WATER)	5B
OHIO RIVER	5090203	SWITZERLAND	INH2_01	OHIO RIVER - MARKLAND LOCKS AND DAM TO BLACK ROCK CREEK (KY)	PCBS (WATER)	5B
OHIO RIVER	5140101	SWITZERLAND	INH2_02	OHIO RIVER - BLACK ROCK CREEK (KY) TO 2 MILES DS OF INDIAN CREEK (IN)	TOTAL MERCURY (WATER)	5A; 5B
OHIO RIVER	5090203	SWITZERLAND	INH2_02	OHIO RIVER - BLACK ROCK CREEK (KY) TO 2 MILES DS OF INDIAN C	DIOXIN (WATER)	5B
OHIO RIVER	5090203	SWITZERLAND	INH2_02	OHIO RIVER - BLACK ROCK CREEK (KY) TO 2 MILES DS OF INDIAN C	PCBS (WATER)	5B
OHIO RIVER	5140101	SWITZERLAND	INH2_03	OHIO RIVER - 2 MILES DS OF INDIAN CREEK (IN) TO KENTUCKY RIVER (KY)	TOTAL MERCURY (WATER)	5A; 5B

BASIN	HYDROLOGIC UNIT CODE	COUNTY	ASSESSMENT UNIT ID	ASSESSMENT UNIT NAME	CAUSE OF IMPAIRMENT	CATEGORY
OHIO RIVER	5090203	SWITZERLAND	INH2_03	OHIO RIVER - 2 MILES DS OF INDIAN CREEK (IN) TO KENTUCKY RIV	DIOXIN (WATER)	5B
OHIO RIVER	5090203	SWITZERLAND	INH2_03	OHIO RIVER - 2 MILES DS OF INDIAN CREEK (IN) TO KENTUCKY RIV	PCBS (WATER)	5B
OHIO RIVER	5140101	JEFFERSON	INH3_01	OHIO RIVER - KENTYCKY RIVER (KY) TO INDIAN KENTUCK CREEK (IN)	TOTAL MERCURY (WATER)	5A; 5B
OHIO RIVER	5140101	JEFFERSON	INH3_01	OHIO RIVER - KENTYCKY RIVER (KY) TO INDIAN KENTUCK CREEK (IN	PCBS (WATER)	5B
OHIO RIVER	5140101	JEFFERSON	INH3_01	OHIO RIVER - KENTYCKY RIVER (KY) TO INDIAN KENTUCK CREEK (IN	DIOXIN (WATER)	5B
OHIO RIVER	5140101	JEFFERSON	INH3_02	OHIO RIVER - INDIAN KENTUCK CREEK (IN) TO TO EAGLE HOLLOW, IN	TOTAL MERCURY (WATER)	5A; 5B
OHIO RIVER	5140101	JEFFERSON	INH3_02	OHIO RIVER - INDIAN KENTUCK CREEK (IN) TO TO EAGLE HOLLOW, I	PCBS (WATER)	5B
OHIO RIVER	5140101	JEFFERSON	INH3_02	OHIO RIVER - INDIAN KENTUCK CREEK (IN) TO TO EAGLE HOLLOW, I	DIOXIN (WATER)	5B
OHIO RIVER	5140101	JEFFERSON	INH3_03	OHIO RIVER - EAGLE HOLLOW, IN TO CLIFTY CREEK (IN)	TOTAL MERCURY (WATER)	5A; 5B
OHIO RIVER	5140101	JEFFERSON	INH3_03	OHIO RIVER - EAGLE HOLLOW, IN TO CLIFTY CREEK (IN)	DIOXIN (WATER)	5B
OHIO RIVER	5140101	JEFFERSON	INH3_03	OHIO RIVER - EAGLE HOLLOW, IN TO CLIFTY CREEK (IN)	PCBS (WATER)	5B
OHIO RIVER	5140101	JEFFERSON	INH3_04	OHIO RIVER - CLIFTY CREEK (IN) TO HARTE FALLS CREEK (IN)	TOTAL MERCURY (WATER)	5A; 5B
OHIO RIVER	5140101	JEFFERSON	INH3_04	OHIO RIVER - CLIFTY CREEK (IN) TO HARTE FALLS CREEK (IN)	DIOXIN (WATER)	5B
OHIO RIVER	5140101	JEFFERSON	INH3_04	OHIO RIVER - CLIFTY CREEK (IN) TO HARTE FALLS CREEK (IN)	PCBS (WATER)	5B
OHIO RIVER	5140101	JEFFERSON	INH3_05	OHIO RIVER - HARTE FALLS (IN) TO MARBLE HILL, IN	TOTAL MERCURY (WATER)	5A; 5B
OHIO RIVER	5140101	JEFFERSON	INH3_05	OHIO RIVER - HARTE FALLS (IN) TO MARBLE HILL, IN	DIOXIN (WATER)	5B
OHIO RIVER	5140101	JEFFERSON	INH3_05	OHIO RIVER - HARTE FALLS (IN) TO MARBLE HILL, IN	PCBS (WATER)	5B
OHIO RIVER	5140101	CLARK	INH3_06	OHIO RIVER - MARBLE HILL, IN TO PATTONS CREEK (KY)	TOTAL MERCURY (WATER)	5A; 5B
OHIO RIVER	5140101	CLARK	INH3_06	OHIO RIVER - MARBLE HILL, IN TO PATTONS CREEK (KY)	PCBS (WATER)	5B
OHIO RIVER	5140101	CLARK	INH3_06	OHIO RIVER - MARBLE HILL, IN TO PATTONS CREEK (KY)	DIOXIN (WATER)	5B
OHIO RIVER	5140101	CLARK	INH3_07	OHIO RIVER - PATTONS CREEK (KY) TO WESTPORT, KY	TOTAL MERCURY (WATER)	5A; 5B

BASIN	HYDROLOGIC UNIT CODE	COUNTY	ASSESSMENT UNIT ID	ASSESSMENT UNIT NAME	CAUSE OF IMPAIRMENT	CATEGORY
OHIO RIVER	5140101	CLARK	INH3_07	OHIO RIVER - PATTONS CREEK (KY) TO WESTPORT, KY	DIOXIN (WATER)	5B
OHIO RIVER	5140101	CLARK	INH3_07	OHIO RIVER - PATTONS CREEK (KY) TO WESTPORT, KY	PCBS (WATER)	5B
OHIO RIVER	5140101	CLARK	INH3_08	OHIO RIVER - WESTPORT, KY TO OWEN CREEK (IN)	TOTAL MERCURY (WATER)	5A; 5B
OHIO RIVER	5140101	CLARK	INH3_08	OHIO RIVER - WESTPORT, KY TO OWEN CREEK (IN)	DIOXIN (WATER)	5B
OHIO RIVER	5140101	CLARK	INH3_08	OHIO RIVER - WESTPORT, KY TO OWEN CREEK (IN)	PCBS (WATER)	5B
OHIO RIVER	5140101	CLARK	INH3_09	OHIO RIVER - OWN CREEK (IN) TO JENNY LIND RUN (IN)	TOTAL MERCURY (WATER)	5A; 5B
OHIO RIVER	5140101	CLARK	INH3_09	OHIO RIVER - OWN CREEK (IN) TO JENNY LIND RUN (IN)	DIOXIN (WATER)	5B
OHIO RIVER	5140101	CLARK	INH3_09	OHIO RIVER - OWN CREEK (IN) TO JENNY LIND RUN (IN)	PCBS (WATER)	5B
OHIO RIVER	5140101	CLARK	INH3_10	OHIO RIVER - JENNY LIND RUN (IN) TO UTICA, IN	E. COLI	5A
OHIO RIVER	5140101	CLARK	INH3_10	OHIO RIVER - JENNY LIND RUN (IN) TO UTICA, IN	TOTAL MERCURY (WATER)	5A; 5B
OHIO RIVER	5140101	CLARK	INH3_10	OHIO RIVER - JENNY LIND RUN (IN) TO UTICA, IN	DIOXIN (WATER)	5B
OHIO RIVER	5140101	CLARK	INH3_10	OHIO RIVER - JENNY LIND RUN (IN) TO UTICA, IN	PCBS (WATER)	5B
OHIO RIVER	5140101	CLARK	INH3_11	OHIO RIVER - UTICA, IN TO JEFFERSONVILLE, IN	TOTAL MERCURY (WATER)	5A; 5B
OHIO RIVER	5140101	CLARK	INH3_11	OHIO RIVER - UTICA, IN TO JEFFERSONVILLE, IN	PCBS (WATER)	5B
OHIO RIVER	5140101	CLARK	INH3_11	OHIO RIVER - UTICA, IN TO JEFFERSONVILLE, IN	DIOXIN (WATER)	5B
OHIO RIVER	5140101	CLARK	INH3_12	OHIO RIVER - JEFFERSONVILLE, IN TO MCALPINE LOCKS AND DAM	E. COLI	5A
OHIO RIVER	5140101	CLARK	INH3_12	OHIO RIVER - JEFFERSONVILLE, IN TO MCALPINE LOCKS AND DAM	TOTAL MERCURY (WATER)	5A; 5B
OHIO RIVER	5140101	CLARK	INH3_12	OHIO RIVER - JEFFERSONVILLE, IN TO MCALPINE LOCKS AND DAM	DIOXIN (WATER)	5B
OHIO RIVER	5140101	CLARK	INH3_12	OHIO RIVER - JEFFERSONVILLE, IN TO MCALPINE LOCKS AND DAM	PCBS (WATER)	5B
OHIO RIVER	5140101	CLARK	INH3_12	OHIO RIVER - JEFFERSONVILLE, IN TO MCALPINE LOCKS AND DAM	TOTAL MERCURY (FISH TISSUE)	5B
OHIO RIVER	5140101	FLOYD	INH3_13	OHIO RIVER - MCALPINE LOCKS AND DAM TO NEW ALBANY, IN	E. COLI	5A

BASIN	HYDROLOGIC UNIT CODE	COUNTY	ASSESSMENT UNIT ID	ASSESSMENT UNIT NAME	CAUSE OF IMPAIRMENT	CATEGORY
OHIO RIVER	5140101	FLOYD	INH3_13	OHIO RIVER - MCALPINE LOCKS AND DAM TO NEW ALBANY, IN	TOTAL MERCURY (WATER)	5A; 5B
OHIO RIVER	5140101	FLOYD	INH3_13	OHIO RIVER - MCALPINE LOCKS AND DAM TO NEW ALBANY, IN	DIOXIN (WATER)	5B
OHIO RIVER	5140101	FLOYD	INH3_13	OHIO RIVER - MCALPINE LOCKS AND DAM TO NEW ALBANY, IN	PCBS (WATER)	5B
OHIO RIVER	5140101	FLOYD	INH4_01	OHIO RIVER - NEW ALBANY, IN TO MILL CREEK CUTOFF (KY)	E. COLI	5A
OHIO RIVER	5140101	FLOYD	INH4_01	OHIO RIVER - NEW ALBANY, IN TO MILL CREEK CUTOFF (KY)	TOTAL MERCURY (WATER)	5A; 5B
OHIO RIVER	5140101	FLOYD	INH4_01	OHIO RIVER - NEW ALBANY, IN TO MILL CREEK CUTOFF (KY)	TOTAL MERCURY (WATER)	5A; 5B
OHIO RIVER	5140101	FLOYD	INH4_01	OHIO RIVER - NEW ALBANY, IN TO MILL CREEK CUTOFF (KY)	DIOXIN (WATER)	5B
OHIO RIVER	5140101	FLOYD	INH4_01	OHIO RIVER - NEW ALBANY, IN TO MILL CREEK CUTOFF (KY)	PCBS (WATER)	5B
OHIO RIVER	5140101	FLOYD	INH4_01	OHIO RIVER - NEW ALBANY, IN TO MILL CREEK CUTOFF (KY)	TOTAL MERCURY (FISH TISSUE)	5B
OHIO RIVER	5140101	HARRISON	INH4_02	OHIO RIVER - MILL CREEK CUTOFF (KY) TO SUGAR GROVE, IN	E. COLI	5A
OHIO RIVER	5140101	HARRISON	INH4_02	OHIO RIVER - MILL CREEK CUTOFF (KY) TO SUGAR GROVE, IN	TOTAL MERCURY (WATER)	5A; 5B
OHIO RIVER	5140101	HARRISON	INH4_02	OHIO RIVER - MILL CREEK CUTOFF (KY) TO SUGAR GROVE, IN	TOTAL MERCURY (WATER)	5A; 5B
OHIO RIVER	5140101	HARRISON	INH4_02	OHIO RIVER - MILL CREEK CUTOFF (KY) TO SUGAR GROVE, IN	TOTAL MERCURY (FISH TISSUE)	5B
OHIO RIVER	5140101	HARRISON	INH4_02	OHIO RIVER - MILL CREEK CUTOFF (KY) TO SUGAR GROVE, IN	DIOXIN (WATER)	5B
OHIO RIVER	5140101	HARRISON	INH4_02	OHIO RIVER - MILL CREEK CUTOFF (KY) TO SUGAR GROVE, IN	PCBS (WATER)	5B
OHIO RIVER	5140101	HARRISON	INH4_03	OHIO RIVER - SUGAR GROVE, IN TO MEADOW LAWN, KY	E. COLI	5A
OHIO RIVER	5140101	HARRISON	INH4_03	OHIO RIVER - SUGAR GROVE, IN TO MEADOW LAWN, KY	TOTAL MERCURY (WATER)	5A; 5B
OHIO RIVER	5140101	HARRISON	INH4_03	OHIO RIVER - SUGAR GROVE, IN TO MEADOW LAWN, KY	TOTAL MERCURY (WATER)	5A; 5B
OHIO RIVER	5140101	HARRISON	INH4_03	OHIO RIVER - SUGAR GROVE, IN TO MEADOW LAWN, KY	PCBS (WATER)	5B
OHIO RIVER	5140101	HARRISON	INH4_03	OHIO RIVER - SUGAR GROVE, IN TO MEADOW LAWN, KY	TOTAL MERCURY (FISH TISSUE)	5B
OHIO RIVER	5140101	HARRISON	INH4_03	OHIO RIVER - SUGAR GROVE, IN TO MEADOW LAWN, KY	DIOXIN (WATER)	5B

BASIN	HYDROLOGIC UNIT CODE	COUNTY	ASSESSMENT UNIT ID	ASSESSMENT UNIT NAME	CAUSE OF IMPAIRMENT	CATEGORY
OHIO RIVER	5140101	HARRISON	INH4_04	OHIO RIVER - MEADOW LAWN, KY TO SALT RIVER (KY)	E. COLI	5A
OHIO RIVER	5140101	HARRISON	INH4_04	OHIO RIVER - MEADOW LAWN, KY TO SALT RIVER (KY)	TOTAL MERCURY (WATER)	5A; 5B
OHIO RIVER	5140101	HARRISON	INH4_04	OHIO RIVER - MEADOW LAWN, KY TO SALT RIVER (KY)	DIOXIN (WATER)	5B
OHIO RIVER	5140101	HARRISON	INH4_04	OHIO RIVER - MEADOW LAWN, KY TO SALT RIVER (KY)	TOTAL MERCURY (FISH TISSUE)	5B
OHIO RIVER	5140101	HARRISON	INH4_04	OHIO RIVER - MEADOW LAWN, KY TO SALT RIVER (KY)	PCBS (WATER)	5B
OHIO RIVER	5140101	HARRISON	INH4_05	OHIO RIVER - SALT RIVER (KY) TO MOSQUITO CREEK (IN)	E. COLI	5A
OHIO RIVER	5140101	HARRISON	INH4_05	OHIO RIVER - SALT RIVER (KY) TO MOSQUITO CREEK (IN)	TOTAL MERCURY (WATER)	5A; 5B
OHIO RIVER	5140101	HARRISON	INH4_05	OHIO RIVER - SALT RIVER (KY) TO MOSQUITO CREEK (IN)	DIOXIN (WATER)	5B
OHIO RIVER	5140101	HARRISON	INH4_05	OHIO RIVER - SALT RIVER (KY) TO MOSQUITO CREEK (IN)	PCBS (WATER)	5B
OHIO RIVER	5140101	HARRISON	INH4_05	OHIO RIVER - SALT RIVER (KY) TO MOSQUITO CREEK (IN)	TOTAL MERCURY (FISH TISSUE)	5B
OHIO RIVER	5140201	HARRISON	INH5_01	OHIO RIVER - MOSQITO CREEK (IN) TO DOE RUN (KY)	E. COLI	5A
OHIO RIVER	5140201	HARRISON	INH5_01	OHIO RIVER - MOSQITO CREEK (IN) TO DOE RUN (KY)	TOTAL MERCURY (WATER)	5A; 5B
OHIO RIVER	5140201	HARRISON	INH5_01	OHIO RIVER - MOSQITO CREEK (IN) TO DOE RUN (KY)	DIOXIN (WATER)	5B
OHIO RIVER	5140201	HARRISON	INH5_01	OHIO RIVER - MOSQITO CREEK (IN) TO DOE RUN (KY)	TOTAL MERCURY (FISH TISSUE)	5B
OHIO RIVER	5140201	HARRISON	INH5_01	OHIO RIVER - MOSQITO CREEK (IN) TO DOE RUN (KY)	PCBS (WATER)	5B
OHIO RIVER	5140201	HARRISON	INH5_02	OHIO RIVER - DOE RUN (KY) TO BUCK CREEK (KY)	E. COLI	5A
OHIO RIVER	5140201	HARRISON	INH5_02	OHIO RIVER - DOE RUN (KY) TO BUCK CREEK (KY)	TOTAL MERCURY (WATER)	5A; 5B
OHIO RIVER	5140201	HARRISON	INH5_02	OHIO RIVER - DOE RUN (KY) TO BUCK CREEK (KY)	DIOXIN (WATER)	5B
OHIO RIVER	5140201	HARRISON	INH5_02	OHIO RIVER - DOE RUN (KY) TO BUCK CREEK (KY)	PCBS (WATER)	5B
OHIO RIVER	5140201	HARRISON	INH5_02	OHIO RIVER - DOE RUN (KY) TO BUCK CREEK (KY)	TOTAL MERCURY (FISH TISSUE)	5B
OHIO RIVER	5140201	HARRISON	INH5_03	OHIO RIVER - BUCK CREEK (KY) TO FRENCH CREEK (KY)	E. COLI	5A

BASIN	HYDROLOGIC UNIT CODE	COUNTY	ASSESSMENT UNIT ID	ASSESSMENT UNIT NAME	CAUSE OF IMPAIRMENT	CATEGORY
OHIO RIVER	5140201	HARRISON	INH5_03	OHIO RIVER - BUCK CREEK (KY) TO FRENCH CREEK (KY)	TOTAL MERCURY (WATER)	5A; 5B
OHIO RIVER	5140201	HARRISON	INH5_03	OHIO RIVER - BUCK CREEK (KY) TO FRENCH CREEK (KY)	DIOXIN (WATER)	5B
OHIO RIVER	5140201	HARRISON	INH5_03	OHIO RIVER - BUCK CREEK (KY) TO FRENCH CREEK (KY)	PCBS (WATER)	5B
OHIO RIVER	5140201	HARRISON	INH5_03	OHIO RIVER - BUCK CREEK (KY) TO FRENCH CREEK (KY)	TOTAL MERCURY (FISH TISSUE)	5B
OHIO RIVER	5140201	HARRISON	INH5_04	OHIO RIVER - FRENCH CREEK (KY) TO NEW AMSTERDAM, IN	E. COLI	5A
OHIO RIVER	5140201	HARRISON	INH5_04	OHIO RIVER - FRENCH CREEK (KY) TO NEW AMSTERDAM, IN	TOTAL MERCURY (WATER)	5A; 5B
OHIO RIVER	5140201	HARRISON	INH5_04	OHIO RIVER - FRENCH CREEK (KY) TO NEW AMSTERDAM, IN	DIOXIN (WATER)	5B
OHIO RIVER	5140201	HARRISON	INH5_04	OHIO RIVER - FRENCH CREEK (KY) TO NEW AMSTERDAM, IN	PCBS (WATER)	5B
OHIO RIVER	5140201	HARRISON	INH5_04	OHIO RIVER - FRENCH CREEK (KY) TO NEW AMSTERDAM, IN	TOTAL MERCURY (FISH TISSUE)	5B
OHIO RIVER	5140201	HARRISON	INH5_05	OHIO RIVER - NEW AMSTERDAM, IN TO BLUE RIVER (IN)	E. COLI	5A
OHIO RIVER	5140201	HARRISON	INH5_05	OHIO RIVER - NEW AMSTERDAM, IN TO BLUE RIVER (IN)	TOTAL MERCURY (WATER)	5A; 5B
OHIO RIVER	5140201	HARRISON	INH5_05	OHIO RIVER - NEW AMSTERDAM, IN TO BLUE RIVER (IN)	PCBS (WATER)	5B
OHIO RIVER	5140201	HARRISON	INH5_05	OHIO RIVER - NEW AMSTERDAM, IN TO BLUE RIVER (IN)	TOTAL MERCURY (FISH TISSUE)	5B
OHIO RIVER	5140201	HARRISON	INH5_05	OHIO RIVER - NEW AMSTERDAM, IN TO BLUE RIVER (IN)	DIOXIN (WATER)	5B
OHIO RIVER	5140201	CRAWFORD	INH5_06	OHIO RIVER - BLUE RIVER (IN) TO WOLF CREEK (KY)	E. COLI	5A
OHIO RIVER	5140201	CRAWFORD	INH5_06	OHIO RIVER - BLUE RIVER (IN) TO WOLF CREEK (KY)	TOTAL MERCURY (WATER)	5A; 5B
OHIO RIVER	5140201	CRAWFORD	INH5_06	OHIO RIVER - BLUE RIVER (IN) TO WOLF CREEK (KY)	DIOXIN (WATER)	5B
OHIO RIVER	5140201	CRAWFORD	INH5_06	OHIO RIVER - BLUE RIVER (IN) TO WOLF CREEK (KY)	TOTAL MERCURY (FISH TISSUE)	5B
OHIO RIVER	5140201	CRAWFORD	INH5_06	OHIO RIVER - BLUE RIVER (IN) TO WOLF CREEK (KY)	PCBS (WATER)	5B
OHIO RIVER	5140201	CRAWFORD	INH5_07	OHIO RIVER - WOLF CREEK (KY) TO LITTLE BLUE RIVER (IN)	E. COLI	5A
OHIO RIVER	5140201	CRAWFORD	INH5_07	OHIO RIVER - WOLF CREEK (KY) TO LITTLE BLUE RIVER (IN)	TOTAL MERCURY (WATER)	5A; 5B

BASIN	HYDROLOGIC UNIT CODE	COUNTY	ASSESSMENT UNIT ID	ASSESSMENT UNIT NAME	CAUSE OF IMPAIRMENT	CATEGORY
OHIO RIVER	5140201	CRAWFORD	INH5_07	OHIO RIVER - WOLF CREEK (KY) TO LITTLE BLUE RIVER (IN)	DIOXIN (WATER)	5B
OHIO RIVER	5140201	CRAWFORD	INH5_07	OHIO RIVER - WOLF CREEK (KY) TO LITTLE BLUE RIVER (IN)	PCBS (WATER)	5B
OHIO RIVER	5140201	CRAWFORD	INH5_07	OHIO RIVER - WOLF CREEK (KY) TO LITTLE BLUE RIVER (IN)	TOTAL MERCURY (FISH TISSUE)	5B
OHIO RIVER	5140201	PERRY	INH5_08	OHIO RIVER - LITTLE BLUE RIVER (IN) TO SPRING CREEK (KY)	E. COLI	5A
OHIO RIVER	5140201	PERRY	INH5_08	OHIO RIVER - LITTLE BLUE RIVER (IN) TO SPRING CREEK (KY)	TOTAL MERCURY (WATER)	5A; 5B
OHIO RIVER	5140201	PERRY	INH5_08	OHIO RIVER - LITTLE BLUE RIVER (IN) TO SPRING CREEK (KY)	TOTAL MERCURY (FISH TISSUE)	5B
OHIO RIVER	5140201	PERRY	INH5_08	OHIO RIVER - LITTLE BLUE RIVER (IN) TO SPRING CREEK (KY)	PCBS (WATER)	5B
OHIO RIVER	5140201	PERRY	INH5_08	OHIO RIVER - LITTLE BLUE RIVER (IN) TO SPRING CREEK (KY)	DIOXIN (WATER)	5B
OHIO RIVER	5140201	PERRY	INH5_09	OHIO RIVER - SPRING CREEK (KY) TO OIL CREEK (IN)	E. COLI	5A
OHIO RIVER	5140201	PERRY	INH5_09	OHIO RIVER - SPRING CREEK (KY) TO OIL CREEK (IN)	TOTAL MERCURY (WATER)	5A; 5B
OHIO RIVER	5140201	PERRY	INH5_09	OHIO RIVER - SPRING CREEK (KY) TO OIL CREEK (IN)	DIOXIN (WATER)	5B
OHIO RIVER	5140201	PERRY	INH5_09	OHIO RIVER - SPRING CREEK (KY) TO OIL CREEK (IN)	PCBS (WATER)	5B
OHIO RIVER	5140201	PERRY	INH5_09	OHIO RIVER - SPRING CREEK (KY) TO OIL CREEK (IN)	TOTAL MERCURY (FISH TISSUE)	5B
OHIO RIVER	5140201	PERRY	INH5_10	OHIO RIVER - OIL CREEK (IN) TO YELLOW BANK CREEK (KY)	E. COLI	5A
OHIO RIVER	5140201	PERRY	INH5_10	OHIO RIVER - OIL CREEK (IN) TO YELLOW BANK CREEK (KY)	TOTAL MERCURY (WATER)	5A; 5B
OHIO RIVER	5140201	PERRY	INH5_10	OHIO RIVER - OIL CREEK (IN) TO YELLOW BANK CREEK (KY)	PCBS (WATER)	5B
OHIO RIVER	5140201	PERRY	INH5_10	OHIO RIVER - OIL CREEK (IN) TO YELLOW BANK CREEK (KY)	TOTAL MERCURY (FISH TISSUE)	5B
OHIO RIVER	5140201	PERRY	INH5_10	OHIO RIVER - OIL CREEK (IN) TO YELLOW BANK CREEK (KY)	DIOXIN (WATER)	5B
OHIO RIVER	5140201	PERRY	INH5_11	OHIO RIVER - YELLOW BANK CREEK (KY) TO SINKING CREEK (KY)	E. COLI	5A
OHIO RIVER	5140201	PERRY	INH5_11	OHIO RIVER - YELLOW BANK CREEK (KY) TO SINKING CREEK (KY)	TOTAL MERCURY (WATER)	5A; 5B
OHIO RIVER	5140201	PERRY	INH5_11	OHIO RIVER - YELLOW BANK CREEK (KY) TO SINKING CREEK (KY)	DIOXIN (WATER)	5B

BASIN	HYDROLOGIC UNIT CODE	COUNTY	ASSESSMENT UNIT ID	ASSESSMENT UNIT NAME	CAUSE OF IMPAIRMENT	CATEGORY
OHIO RIVER	5140201	PERRY	INH5_11	OHIO RIVER - YELLOW BANK CREEK (KY) TO SINKING CREEK (KY)	PCBS (WATER)	5B
OHIO RIVER	5140201	PERRY	INH5_11	OHIO RIVER - YELLOW BANK CREEK (KY) TO SINKING CREEK (KY)	TOTAL MERCURY (FISH TISSUE)	5B
OHIO RIVER	5140201	PERRY	INH5_12	OHIO RIVER - SINKING CREEK (KY) TO BEAR CREEK (IN)	E. COLI	5A
OHIO RIVER	5140201	PERRY	INH5_12	OHIO RIVER - SINKING CREEK (KY) TO BEAR CREEK (IN)	TOTAL MERCURY (WATER)	5A; 5B
OHIO RIVER	5140201	PERRY	INH5_12	OHIO RIVER - SINKING CREEK (KY) TO BEAR CREEK (IN)	PCBS (WATER)	5B
OHIO RIVER	5140201	PERRY	INH5_12	OHIO RIVER - SINKING CREEK (KY) TO BEAR CREEK (IN)	TOTAL MERCURY (FISH TISSUE)	5B
OHIO RIVER	5140201	PERRY	INH5_12	OHIO RIVER - SINKING CREEK (KY) TO BEAR CREEK (IN)	DIOXIN (WATER)	5B
OHIO RIVER	5140201	PERRY	INH5_13	OHIO RIVER - BEAR CREEK (IN) TO CLOVER CREEK (KY)	E. COLI	5A
OHIO RIVER	5140201	PERRY	INH5_13	OHIO RIVER - BEAR CREEK (IN) TO CLOVER CREEK (KY)	TOTAL MERCURY (WATER)	5A; 5B
OHIO RIVER	5140201	PERRY	INH5_13	OHIO RIVER - BEAR CREEK (IN) TO CLOVER CREEK (KY)	DIOXIN (WATER)	5B
OHIO RIVER	5140201	PERRY	INH5_13	OHIO RIVER - BEAR CREEK (IN) TO CLOVER CREEK (KY)	PCBS (WATER)	5B
OHIO RIVER	5140201	PERRY	INH5_13	OHIO RIVER - BEAR CREEK (IN) TO CLOVER CREEK (KY)	TOTAL MERCURY (FISH TISSUE)	5B
OHIO RIVER	5140201	PERRY	INH5_14	OHIO RIVER - CLOVER CREEK (KY) TO DEER CREEK (IN)	E. COLI	5A
OHIO RIVER	5140201	PERRY	INH5_14	OHIO RIVER - CLOVER CREEK (KY) TO DEER CREEK (IN)	TOTAL MERCURY (WATER)	5A; 5B
OHIO RIVER	5140201	PERRY	INH5_14	OHIO RIVER - CLOVER CREEK (KY) TO DEER CREEK (IN)	DIOXIN (WATER)	5B
OHIO RIVER	5140201	PERRY	INH5_14	OHIO RIVER - CLOVER CREEK (KY) TO DEER CREEK (IN)	PCBS (WATER)	5B
OHIO RIVER	5140201	PERRY	INH5_14	OHIO RIVER - CLOVER CREEK (KY) TO DEER CREEK (IN)	TOTAL MERCURY (FISH TISSUE)	5B
OHIO RIVER	5140201	PERRY	INH5_15	OHIO RIVER - DEER CREEK (IN) TO CANNELTON LOCKS AND DAM	E. COLI	5A
OHIO RIVER	5140201	PERRY	INH5_15	OHIO RIVER - DEER CREEK (IN) TO CANNELTON LOCKS AND DAM	TOTAL MERCURY (WATER)	5A; 5B
OHIO RIVER	5140201	PERRY	INH5_15	OHIO RIVER - DEER CREEK (IN) TO CANNELTON LOCKS AND DAM	DIOXIN (WATER)	5B
OHIO RIVER	5140201	PERRY	INH5_15	OHIO RIVER - DEER CREEK (IN) TO CANNELTON LOCKS AND DAM	PCBS (WATER)	5B

BASIN	HYDROLOGIC UNIT CODE	COUNTY	ASSESSMENT UNIT ID	ASSESSMENT UNIT NAME	CAUSE OF IMPAIRMENT	CATEGORY
OHIO RIVER	5140201	PERRY	INH5_15	OHIO RIVER - DEER CREEK (IN) TO CANNELTON LOCKS AND DAM	TOTAL MERCURY (FISH TISSUE)	5B
OHIO RIVER	5140201	PERRY	INH5_16	OHIO RIVER - CANNELTON LOCKS AND DAM TO TELL CITY, IN	E. COLI	5A
OHIO RIVER	5140201	PERRY	INH5_16	OHIO RIVER - CANNELTON LOCKS AND DAM TO TELL CITY, IN	TOTAL MERCURY (WATER)	5A; 5B
OHIO RIVER	5140201	PERRY	INH5_16	OHIO RIVER - CANNELTON LOCKS AND DAM TO TELL CITY, IN	DIOXIN (WATER)	5B
OHIO RIVER	5140201	PERRY	INH5_16	OHIO RIVER - CANNELTON LOCKS AND DAM TO TELL CITY, IN	PCBS (WATER)	5B
OHIO RIVER	5140201	PERRY	INH5_16	OHIO RIVER - CANNELTON LOCKS AND DAM TO TELL CITY, IN	TOTAL MERCURY (FISH TISSUE)	5B
OHIO RIVER	5140201	PERRY	INH6_01	OHIO RIVER - TELL CITY, IN TO ANDERSON RIVER (IN)	E. COLI	5A
OHIO RIVER	5140201	PERRY	INH6_01	OHIO RIVER - TELL CITY, IN TO ANDERSON RIVER (IN)	TOTAL MERCURY (WATER)	5A; 5B
OHIO RIVER	5140201	PERRY	INH6_01	OHIO RIVER - TELL CITY, IN TO ANDERSON RIVER (IN)	PCBS (WATER)	5B
OHIO RIVER	5140201	PERRY	INH6_01	OHIO RIVER - TELL CITY, IN TO ANDERSON RIVER (IN)	TOTAL MERCURY (FISH TISSUE)	5B
OHIO RIVER	5140201	PERRY	INH6_01	OHIO RIVER - TELL CITY, IN TO ANDERSON RIVER (IN)	DIOXIN (WATER)	5B
OHIO RIVER	5140201	SPENCER	INH6_02	OHIO RIVER - ANDERSON RIVER (IN) TO CROOKED CREEK (IN)	E. COLI	5A
OHIO RIVER	5140201	SPENCER	INH6_02	OHIO RIVER - ANDERSON RIVER (IN) TO CROOKED CREEK (IN)	TOTAL MERCURY (WATER)	5A; 5B
OHIO RIVER	5140201	SPENCER	INH6_02	OHIO RIVER - ANDERSON RIVER (IN) TO CROOKED CREEK (IN)	DIOXIN (WATER)	5B
OHIO RIVER	5140201	SPENCER	INH6_02	OHIO RIVER - ANDERSON RIVER (IN) TO CROOKED CREEK (IN)	PCBS (WATER)	5B
OHIO RIVER	5140201	SPENCER	INH6_02	OHIO RIVER - ANDERSON RIVER (IN) TO CROOKED CREEK (IN)	TOTAL MERCURY (FISH TISSUE)	5B
OHIO RIVER	5140201	SPENCER	INH6_03	OHIO RIVER - CROOKED CREEK (IN) TO YELLOW CREEK (KY) NEAR LE	E. COLI	5A
OHIO RIVER	5140201	SPENCER	INH6_03	OHIO RIVER - CROOKED CREEK (IN) TO YELLOW CREEK (KY) NEAR LE	TOTAL MERCURY (WATER)	5A; 5B
OHIO RIVER	5140201	SPENCER	INH6_03	OHIO RIVER - CROOKED CREEK (IN) TO YELLOW CREEK (KY) NEAR LE	TOTAL MERCURY (FISH TISSUE)	5B
OHIO RIVER	5140201	SPENCER	INH6_03	OHIO RIVER - CROOKED CREEK (IN) TO YELLOW CREEK (KY) NEAR LE	DIOXIN (WATER)	5B
OHIO RIVER	5140201	SPENCER	INH6_03	OHIO RIVER - CROOKED CREEK (IN) TO YELLOW CREEK (KY) NEAR LE	PCBS (WATER)	5B

BASIN	HYDROLOGIC UNIT CODE	COUNTY	ASSESSMENT UNIT ID	ASSESSMENT UNIT NAME	CAUSE OF IMPAIRMENT	CATEGORY
OHIO RIVER	5140201	SPENCER	INH6_04	OHIO RIVER - YELLOW CREEK (KY) NEAR LEWISPORT, KY TO GRANDVI	E. COLI	5A
OHIO RIVER	5140201	SPENCER	INH6_04	OHIO RIVER - YELLOW CREEK (KY) NEAR LEWISPORT, KY TO GRANDVI	TOTAL MERCURY (WATER)	5A; 5B
OHIO RIVER	5140201	SPENCER	INH6_04	OHIO RIVER - YELLOW CREEK (KY) NEAR LEWISPORT, KY TO GRANDVI	DIOXIN (WATER)	5B
OHIO RIVER	5140201	SPENCER	INH6_04	OHIO RIVER - YELLOW CREEK (KY) NEAR LEWISPORT, KY TO GRANDVI	PCBS (WATER)	5B
OHIO RIVER	5140201	SPENCER	INH6_04	OHIO RIVER - YELLOW CREEK (KY) NEAR LEWISPORT, KY TO GRANDVI	TOTAL MERCURY (FISH TISSUE)	5B
OHIO RIVER	5140201	SPENCER	INH6_05	OHIO RIVER - GRANDVIEW, IN TO ROCKPORT, IN	E. COLI	5A
OHIO RIVER	5140201	SPENCER	INH6_05	OHIO RIVER - GRANDVIEW, IN TO ROCKPORT, IN	TOTAL MERCURY (WATER)	5A; 5B
OHIO RIVER	5140201	SPENCER	INH6_05	OHIO RIVER - GRANDVIEW, IN TO ROCKPORT, IN	DIOXIN (WATER)	5B
OHIO RIVER	5140201	SPENCER	INH6_05	OHIO RIVER - GRANDVIEW, IN TO ROCKPORT, IN	PCBS (WATER)	5B
OHIO RIVER	5140201	SPENCER	INH6_05	OHIO RIVER - GRANDVIEW, IN TO ROCKPORT, IN	TOTAL MERCURY (FISH TISSUE)	5B
OHIO RIVER	5140201	SPENCER	INH6_06	OHIO RIVER - ROCKPORT, IN TO YELLOW CREEK (KY) NEAR OWNESBOR	E. COLI	5A
OHIO RIVER	5140201	SPENCER	INH6_06	OHIO RIVER - ROCKPORT, IN TO YELLOW CREEK (KY) NEAR OWNESBOR	TOTAL MERCURY (WATER)	5A; 5B
OHIO RIVER	5140201	SPENCER	INH6_06	OHIO RIVER - ROCKPORT, IN TO YELLOW CREEK (KY) NEAR OWNESBOR	TOTAL MERCURY (FISH TISSUE)	5B
OHIO RIVER	5140201	SPENCER	INH6_06	OHIO RIVER - ROCKPORT, IN TO YELLOW CREEK (KY) NEAR OWNESBOR	DIOXIN (WATER)	5B
OHIO RIVER	5140201	SPENCER	INH6_06	OHIO RIVER - ROCKPORT, IN TO YELLOW CREEK (KY) NEAR OWNESBOR	PCBS (WATER)	5B
OHIO RIVER	5140201	SPENCER	INH6_07	OHIO RIVER - YELLOW CREEK (KY) TO CANEY CREEK (IN)	E. COLI	5A
OHIO RIVER	5140201	SPENCER	INH6_07	OHIO RIVER - YELLOW CREEK (KY) TO CANEY CREEK (IN)	TOTAL MERCURY (WATER)	5A; 5B
OHIO RIVER	5140201	SPENCER	INH6_07	OHIO RIVER - YELLOW CREEK (KY) TO CANEY CREEK (IN)	DIOXIN (WATER)	5B
OHIO RIVER	5140201	SPENCER	INH6_07	OHIO RIVER - YELLOW CREEK (KY) TO CANEY CREEK (IN)	PCBS (WATER)	5B
OHIO RIVER	5140201	SPENCER	INH6_07	OHIO RIVER - YELLOW CREEK (KY) TO CANEY CREEK (IN)	TOTAL MERCURY (FISH TISSUE)	5B
OHIO RIVER	5140201	SPENCER	INH6_08	OHIO RIVER - CANEY CREEK (IN) TO LITTLE PIGEON CREEK (IN)	E. COLI	5A

BASIN	HYDROLOGIC UNIT CODE	COUNTY	ASSESSMENT UNIT ID	ASSESSMENT UNIT NAME	CAUSE OF IMPAIRMENT	CATEGORY
OHIO RIVER	5140201	SPENCER	INH6_08	OHIO RIVER - CANEY CREEK (IN) TO LITTLE PIGEON CREEK (IN)	TOTAL MERCURY (WATER)	5A; 5B
OHIO RIVER	5140201	SPENCER	INH6_08	OHIO RIVER - CANEY CREEK (IN) TO LITTLE PIGEON CREEK (IN)	TOTAL MERCURY (FISH TISSUE)	5B
OHIO RIVER	5140201	SPENCER	INH6_08	OHIO RIVER - CANEY CREEK (IN) TO LITTLE PIGEON CREEK (IN)	DIOXIN (WATER)	5B
OHIO RIVER	5140201	SPENCER	INH6_08	OHIO RIVER - CANEY CREEK (IN) TO LITTLE PIGEON CREEK (IN)	PCBS (WATER)	5B
OHIO RIVER	5140201	SPENCER	INH6_09	OHIO RIVER - LITTLE PIGEON CREEK (IN) TO FRENCH ISLANDS NOS	E. COLI	5A
OHIO RIVER	5140201	SPENCER	INH6_09	OHIO RIVER - LITTLE PIGEON CREEK (IN) TO FRENCH ISLANDS NOS	TOTAL MERCURY (WATER)	5A; 5B
OHIO RIVER	5140201	SPENCER	INH6_09	OHIO RIVER - LITTLE PIGEON CREEK (IN) TO FRENCH ISLANDS NOS	DIOXIN (WATER)	5B
OHIO RIVER	5140201	SPENCER	INH6_09	OHIO RIVER - LITTLE PIGEON CREEK (IN) TO FRENCH ISLANDS NOS	PCBS (WATER)	5B
OHIO RIVER	5140201	SPENCER	INH6_09	OHIO RIVER - LITTLE PIGEON CREEK (IN) TO FRENCH ISLANDS NOS	TOTAL MERCURY (FISH TISSUE)	5B
OHIO RIVER	5140201	WARRICK	INH6_10	OHIO RIVER - FRENCH ISLANDS, NOS 1 AND 2 TO NEWBURGH LOCKS A	E. COLI	5A
OHIO RIVER	5140201	WARRICK	INH6_10	OHIO RIVER - FRENCH ISLANDS, NOS 1 AND 2 TO NEWBURGH LOCKS A	TOTAL MERCURY (WATER)	5A; 5B
OHIO RIVER	5140201	WARRICK	INH6_10	OHIO RIVER - FRENCH ISLANDS, NOS 1 AND 2 TO NEWBURGH LOCKS A	TOTAL MERCURY (FISH TISSUE)	5B
OHIO RIVER	5140201	WARRICK	INH6_10	OHIO RIVER - FRENCH ISLANDS, NOS 1 AND 2 TO NEWBURGH LOCKS A	DIOXIN (WATER)	5B
OHIO RIVER	5140201	WARRICK	INH6_10	OHIO RIVER - FRENCH ISLANDS, NOS 1 AND 2 TO NEWBURGH LOCKS A	PCBS (WATER)	5B
OHIO RIVER	5140201	WARRICK	INH7_01	OHIO RIVER - NEWBURGH LOCKS AND DAM TO GREEN RIVER (KY)	E. COLI	5A
OHIO RIVER	5140201	WARRICK	INH7_01	OHIO RIVER - NEWBURGH LOCKS AND DAM TO GREEN RIVER (KY)	TOTAL MERCURY (WATER)	5A; 5B
OHIO RIVER	5140201	WARRICK	INH7_01	OHIO RIVER - NEWBURGH LOCKS AND DAM TO GREEN RIVER (KY)	DIOXIN (WATER)	5B
OHIO RIVER	5140201	WARRICK	INH7_01	OHIO RIVER - NEWBURGH LOCKS AND DAM TO GREEN RIVER (KY)	PCBS (WATER)	5B
OHIO RIVER	5140201	WARRICK	INH7_01	OHIO RIVER - NEWBURGH LOCKS AND DAM TO GREEN RIVER (KY)	TOTAL MERCURY (FISH TISSUE)	5B
OHIO RIVER	5120202	VANDERBURGH	INH8_01	OHIO RIVER - EVANSVILLE, IN (UPSTREAM) TO EVANSVILLE, IN (DOWNSTREAM)	E. COLI	5A
OHIO RIVER	5140202	VANDERBURGH	INH8_01	OHIO RIVER - EVANSVILLE, IN (UPSTREAM) TO EVANSVILLE, IN (D	TOTAL MERCURY (WATER)	5A; 5B

BASIN	HYDROLOGIC UNIT CODE	COUNTY	ASSESSMENT UNIT ID	ASSESSMENT UNIT NAME	CAUSE OF IMPAIRMENT	CATEGORY
OHIO RIVER	5140202	VANDERBURGH	INH8_01	OHIO RIVER - EVANSVILLE, IN (UPSTREAM) TO EVANSVILLE, IN (D	DIOXIN (WATER)	5B
OHIO RIVER	5140202	VANDERBURGH	INH8_01	OHIO RIVER - EVANSVILLE, IN (UPSTREAM) TO EVANSVILLE, IN (D	PCBS (WATER)	5B
OHIO RIVER	5140202	VANDERBURGH	INH8_01	OHIO RIVER - EVANSVILLE, IN (UPSTREAM) TO EVANSVILLE, IN (D	TOTAL MERCURY (FISH TISSUE)	5B
OHIO RIVER	5140202	VANDERBURGH	INH8_02	OHIO RIVER - EVANSVILLE, IN (DOWNSTREAM) TO HENDERSON, KY	E. COLI	5A
OHIO RIVER	5140202	VANDERBURGH	INH8_02	OHIO RIVER - EVANSVILLE, IN (DOWNSTREAM) TO HENDERSON, KY	TOTAL MERCURY (WATER)	5A; 5B
OHIO RIVER	5140202	VANDERBURGH	INH8_02	OHIO RIVER - EVANSVILLE, IN (DOWNSTREAM) TO HENDERSON, KY	DIOXIN (WATER)	5B
OHIO RIVER	5140202	VANDERBURGH	INH8_02	OHIO RIVER - EVANSVILLE, IN (DOWNSTREAM) TO HENDERSON, KY	PCBS (WATER)	5B
OHIO RIVER	5140202	VANDERBURGH	INH8_02	OHIO RIVER - EVANSVILLE, IN (DOWNSTREAM) TO HENDERSON, KY	TOTAL MERCURY (FISH TISSUE)	5B
OHIO RIVER	5140202	VANDERBURGH	INH8_03	OHIO RIVER - HENDERSON, KY TO CANOE CREEK (KY)	E. COLI	5A
OHIO RIVER	5140202	VANDERBURGH	INH8_03	OHIO RIVER - HENDERSON, KY TO CANOE CREEK (KY)	TOTAL MERCURY (WATER)	5A; 5B
OHIO RIVER	5140202	VANDERBURGH	INH8_03	OHIO RIVER - HENDERSON, KY TO CANOE CREEK (KY)	PCBS (WATER)	5B
OHIO RIVER	5140202	VANDERBURGH	INH8_03	OHIO RIVER - HENDERSON, KY TO CANOE CREEK (KY)	DIOXIN (WATER)	5B
OHIO RIVER	5140202	VANDERBURGH	INH8_03	OHIO RIVER - HENDERSON, KY TO CANOE CREEK (KY)	TOTAL MERCURY (FISH TISSUE)	5B
OHIO RIVER	5140202	VANDERBURGH	INH8_04	OHIO RIVER - CANOE CREEK (KY) TO BAYOU CREEK (IN)	E. COLI	5A
OHIO RIVER	5140202	VANDERBURGH	INH8_04	OHIO RIVER - CANOE CREEK (KY) TO BAYOU CREEK (IN)	TOTAL MERCURY (WATER)	5A; 5B
OHIO RIVER	5140202	VANDERBURGH	INH8_04	OHIO RIVER - CANOE CREEK (KY) TO BAYOU CREEK (IN)	TOTAL MERCURY (FISH TISSUE)	5B
OHIO RIVER	5140202	VANDERBURGH	INH8_04	OHIO RIVER - CANOE CREEK (KY) TO BAYOU CREEK (IN)	DIOXIN (WATER)	5B
OHIO RIVER	5140202	VANDERBURGH	INH8_04	OHIO RIVER - CANOE CREEK (KY) TO BAYOU CREEK (IN)	PCBS (WATER)	5B
OHIO RIVER	5140202	POSEY	INH8_05	OHIO RIVER - BAYOU CREEK (IN) TO DS END OF OHIO RIVER CHANNE	E. COLI	5A
OHIO RIVER	5140202	POSEY	INH8_05	OHIO RIVER - BAYOU CREEK (IN) TO DS END OF OHIO RIVER CHANNE	TOTAL MERCURY (WATER)	5A; 5B
OHIO RIVER	5140202	POSEY	INH8_05	OHIO RIVER - BAYOU CREEK (IN) TO DS END OF OHIO RIVER CHANNE	DIOXIN (WATER)	5B

BASIN	HYDROLOGIC UNIT CODE	COUNTY	ASSESSMENT UNIT ID	ASSESSMENT UNIT NAME	CAUSE OF IMPAIRMENT	CATEGORY
OHIO RIVER	5140202	POSEY	INH8_05	OHIO RIVER - BAYOU CREEK (IN) TO DS END OF OHIO RIVER CHANNE	PCBS (WATER)	5B
OHIO RIVER	5140202	POSEY	INH8_05	OHIO RIVER - BAYOU CREEK (IN) TO DS END OF OHIO RIVER CHANNE	TOTAL MERCURY (FISH TISSUE)	5B
OHIO RIVER	5140202	POSEY	INH8_06	OHIO RIVER - OHIO RIVER CHANNEL SOUTH OF DIAMOND ISLAND	E. COLI	5A
OHIO RIVER	5140202	POSEY	INH8_06	OHIO RIVER - OHIO RIVER CHANNEL SOUTH OF DIAMOND ISLAND	TOTAL MERCURY (WATER)	5A; 5B
OHIO RIVER	5140202	POSEY	INH8_06	OHIO RIVER - OHIO RIVER CHANNEL SOUTH OF DIAMOND ISLAND	DIOXIN (WATER)	5B
OHIO RIVER	5140202	POSEY	INH8_06	OHIO RIVER - OHIO RIVER CHANNEL SOUTH OF DIAMOND ISLAND	PCBS (WATER)	5B
OHIO RIVER	5140202	POSEY	INH8_06	OHIO RIVER - OHIO RIVER CHANNEL SOUTH OF DIAMOND ISLAND	TOTAL MERCURY (FISH TISSUE)	5B
OHIO RIVER	5140202	POSEY	INH8_07	OHIO RIVER - DS END OF DIAMOND ISLAND TO MOUNT VERNON, IN	E. COLI	5A
OHIO RIVER	5140202	POSEY	INH8_07	OHIO RIVER - DS END OF DIAMOND ISLAND TO MOUNT VERNON, IN	TOTAL MERCURY (WATER)	5A; 5B
OHIO RIVER	5140202	POSEY	INH8_07	OHIO RIVER - DS END OF DIAMOND ISLAND TO MOUNT VERNON, IN	TOTAL MERCURY (FISH TISSUE)	5B
OHIO RIVER	5140202	POSEY	INH8_07	OHIO RIVER - DS END OF DIAMOND ISLAND TO MOUNT VERNON, IN	PCBS (WATER)	5B
OHIO RIVER	5140202	POSEY	INH8_07	OHIO RIVER - DS END OF DIAMOND ISLAND TO MOUNT VERNON, IN	DIOXIN (WATER)	5B
OHIO RIVER	5140202	POSEY	INH8_08	OHIO RIVER - MOUNT VERNON, IN TO DS END OF OHIO RIVER CHANNE	E. COLI	5A
OHIO RIVER	5140202	POSEY	INH8_08	OHIO RIVER - MOUNT VERNON, IN TO DS END OF OHIO RIVER CHANNE	TOTAL MERCURY (WATER)	5A; 5B
OHIO RIVER	5140202	POSEY	INH8_08	OHIO RIVER - MOUNT VERNON, IN TO DS END OF OHIO RIVER CHANNE	DIOXIN (WATER)	5B
OHIO RIVER	5140202	POSEY	INH8_08	OHIO RIVER - MOUNT VERNON, IN TO DS END OF OHIO RIVER CHANNE	PCBS (WATER)	5B
OHIO RIVER	5140202	POSEY	INH8_08	OHIO RIVER - MOUNT VERNON, IN TO DS END OF OHIO RIVER CHANNE	TOTAL MERCURY (FISH TISSUE)	5B
OHIO RIVER	5140202	POSEY	INH8_09	OHIO RIVER CHANNEL EAST OF SLIM ISLAND	E. COLI	5A
OHIO RIVER	5140202	POSEY	INH8_09	OHIO RIVER CHANNEL EAST OF SLIM ISLAND	TOTAL MERCURY (WATER)	5A; 5B
OHIO RIVER	5140202	POSEY	INH8_09	OHIO RIVER CHANNEL EAST OF SLIM ISLAND	TOTAL MERCURY (FISH TISSUE)	5B
OHIO RIVER	5140202	POSEY	INH8_09	OHIO RIVER CHANNEL EAST OF SLIM ISLAND	DIOXIN (WATER)	5B

BASIN	HYDROLOGIC UNIT CODE	COUNTY	ASSESSMENT UNIT ID	ASSESSMENT UNIT NAME	CAUSE OF IMPAIRMENT	CATEGORY
OHIO RIVER	5140202	POSEY	INH8_09	OHIO RIVER CHANNEL EAST OF SLIM ISLAND	PCBS (WATER)	5B
OHIO RIVER	5140202	POSEY	INH8_10	OHIO RIVER - DS END OF SLIM ISLAND TO HOVEY LAKE DRAIN (IN)	E. COLI	5A
OHIO RIVER	5140202	POSEY	INH8_10	OHIO RIVER - DS END OF SLIM ISLAND TO HOVEY LAKE DRAIN (IN)	TOTAL MERCURY (WATER)	5A; 5B
OHIO RIVER	5140202	POSEY	INH8_10	OHIO RIVER - DS END OF SLIM ISLAND TO HOVEY LAKE DRAIN (IN)	DIOXIN (WATER)	5B
OHIO RIVER	5140202	POSEY	INH8_10	OHIO RIVER - DS END OF SLIM ISLAND TO HOVEY LAKE DRAIN (IN)	PCBS (WATER)	5B
OHIO RIVER	5140202	POSEY	INH8_10	OHIO RIVER - DS END OF SLIM ISLAND TO HOVEY LAKE DRAIN (IN)	TOTAL MERCURY (FISH TISSUE)	5B
OHIO RIVER	5120202	POSEY	INH8_11	OHIO RIVER - HOVEY LAKE DRAIN (IN) TO LOST CREEK (KY)	E. COLI	5A
OHIO RIVER	5140202	POSEY	INH8_11	OHIO RIVER - HOVEY LAKE DRAIN (IN) TO LOST CREEK (JOHN T. MY	TOTAL MERCURY (WATER)	5A; 5B
OHIO RIVER	5140202	POSEY	INH8_11	OHIO RIVER - HOVEY LAKE DRAIN (IN) TO LOST CREEK (JOHN T. MY	DIOXIN (WATER)	5B
OHIO RIVER	5140202	POSEY	INH8_11	OHIO RIVER - HOVEY LAKE DRAIN (IN) TO LOST CREEK (JOHN T. MY	PCBS (WATER)	5B
OHIO RIVER	5140202	POSEY	INH8_11	OHIO RIVER - HOVEY LAKE DRAIN (IN) TO LOST CREEK (JOHN T. MY	TOTAL MERCURY (FISH TISSUE)	5B
OHIO RIVER	5140202	POSEY	INH8_12	OHIO RIVER - LOST CREEK (KY) TO UNIONTOWN (JOHN T. MYERS) LO	TOTAL MERCURY (WATER)	5A; 5B
OHIO RIVER	5140202	POSEY	INH8_12	OHIO RIVER - LOST CREEK (KY) TO UNIONTOWN (JOHN T. MYERS) LO	DIOXIN (WATER)	5B
OHIO RIVER	5140202	POSEY	INH8_12	OHIO RIVER - LOST CREEK (KY) TO UNIONTOWN (JOHN T. MYERS) LO	TOTAL MERCURY (FISH TISSUE)	5B
OHIO RIVER	5140202	POSEY	INH8_12	OHIO RIVER - LOST CREEK (KY) TO UNIONTOWN (JOHN T. MYERS) LO	PCBS (WATER)	5B
OHIO RIVER	5120202	POSEY	INH9_01	OHIO RIVER - UNIONTOWN (JOHN T. MYERS) LOCKS AND DAM TO WABASH RIVER	E. COLI	5A
OHIO RIVER	5140202	POSEY	INH9_01	OHIO RIVER - UNIONTOWN (JOHN T. MYERS) LOCKS AND DAM TO WABA	TOTAL MERCURY (WATER)	5A; 5B
OHIO RIVER	5140202	POSEY	INH9_01	OHIO RIVER - UNIONTOWN (JOHN T. MYERS) LOCKS AND DAM TO WABA	DIOXIN (WATER)	5B
OHIO RIVER	5140202	POSEY	INH9_01	OHIO RIVER - UNIONTOWN (JOHN T. MYERS) LOCKS AND DAM TO WABA	PCBS (WATER)	5B
OHIO RIVER	5140202	POSEY	INH9_01	OHIO RIVER - UNIONTOWN (JOHN T. MYERS) LOCKS AND DAM TO WABA	TOTAL MERCURY (FISH TISSUE)	5B
GREAT LAKES	40500010801	STEUBEN	INJ0181_T1001	BIG OTTER LAKE INLET	IMPAIRED BIOTIC COMMUNITIES	5A

BASIN	HYDROLOGIC UNIT CODE	COUNTY	ASSESSMENT UNIT ID	ASSESSMENT UNIT NAME	CAUSE OF IMPAIRMENT	CATEGORY
GREAT LAKES	40500010801	STEUBEN	INJ0181_T1002	FOLLETTE CREEK	IMPAIRED BIOTIC COMMUNITIES	5A
GREAT LAKES	40500010801	STEUBEN	INJ0181_T1004	WALTERS LAKE INLET	IMPAIRED BIOTIC COMMUNITIES	5A
GREAT LAKES	40500010801	STEUBEN	INJ0181_T1007	MARSH LAKE OUTLET	IMPAIRED BIOTIC COMMUNITIES	5A
GREAT LAKES	40500010801	STEUBEN	INJ0181_T1008	GREEN LAKE OUTLET	IMPAIRED BIOTIC COMMUNITIES	5A
GREAT LAKES	40500010804	STEUBEN	INJ0184_01	CROOKED CREEK	E. COLI	5A
GREAT LAKES	40500011001	STEUBEN	INJ01A1_01	PIGEON CREEK	E. COLI	5A
GREAT LAKES	40500011001	STEUBEN	INJ01A1_T1002	METZ DITCH	E. COLI	5A
GREAT LAKES	40500011001	STEUBEN	INJ01A1_T1003	COLE DITCH	E. COLI	5A
GREAT LAKES	40500011002	STEUBEN	INJ01A2_01	PIGEON CREEK	E. COLI	5A
GREAT LAKES	40500011002	STEUBEN	INJ01A2_T1001	JACK DITCH	E. COLI	5A
GREAT LAKES	40500011002	STEUBEN	INJ01A2_T1002	JOHNSON DITCH	E. COLI	5A
GREAT LAKES	40500011002	STEUBEN	INJ01A2_T1003	PIGEON CREEK - UNNAMED TRIBUTARY	E. COLI	5A
GREAT LAKES	40500011002	STEUBEN	INJ01A2_T1004	MUD CREEK	CHLORIDE	5A
GREAT LAKES	40500011003	STEUBEN	INJ01A3_01	PIGEON CREEK	IMPAIRED BIOTIC COMMUNITIES	5A
GREAT LAKES	40500011003	STEUBEN	INJ01A3_01	PIGEON CREEK	E. COLI	5A
GREAT LAKES	40500011003	STEUBEN	INJ01A3_T1002	PIGEON CREEK - UNNAMED TRIBUTARY	E. COLI	5A
GREAT LAKES	40500011003	STEUBEN	INJ01A3_T1002	PIGEON CREEK - UNNAMED TRIBUTARY	IMPAIRED BIOTIC COMMUNITIES	5A
GREAT LAKES	40500011003	STEUBEN	INJ01A3_T1003	PIGEON CREEK - UNNAMED TRIBUTARY	E. COLI	5A
GREAT LAKES	40500011003	STEUBEN	INJ01A3_T1003	PIGEON CREEK - UNNAMED TRIBUTARY	IMPAIRED BIOTIC COMMUNITIES	5A
GREAT LAKES	40500011003	STEUBEN	INJ01A3_T1004	JOHNSON DITCH	E. COLI	5A
GREAT LAKES	40500011003	STEUBEN	INJ01A3_T1004	JOHNSON DITCH	IMPAIRED BIOTIC COMMUNITIES	5A

BASIN	HYDROLOGIC UNIT CODE	COUNTY	ASSESSMENT UNIT ID	ASSESSMENT UNIT NAME	CAUSE OF IMPAIRMENT	CATEGORY
GREAT LAKES	40500011003	STEUBEN	INJ01A3_T1005	JOHNSON DITCH - UNNAMED TRIBUTARY	E. COLI	5A
GREAT LAKES	40500011003	STEUBEN	INJ01A3_T1005	JOHNSON DITCH - UNNAMED TRIBUTARY	IMPAIRED BIOTIC COMMUNITIES	5A
GREAT LAKES	40500011004	STEUBEN	INJ01A4_01	SMATHERS DITCH	DISSOLVED OXYGEN	5A
GREAT LAKES	40500011004	STEUBEN	INJ01A4_01	SMATHERS DITCH	E. COLI	5A
GREAT LAKES	40500011004	STEUBEN	INJ01A4_01	SMATHERS DITCH	IMPAIRED BIOTIC COMMUNITIES	5A
GREAT LAKES	40500011004	STEUBEN	INJ01A4_02	TURKEY CREEK	DISSOLVED OXYGEN	5A
GREAT LAKES	40500011004	STEUBEN	INJ01A4_02	TURKEY CREEK	E. COLI	5A
GREAT LAKES	40500011004	STEUBEN	INJ01A4_02	TURKEY CREEK	IMPAIRED BIOTIC COMMUNITIES	5A
GREAT LAKES	40500011004	STEUBEN	INJ01A4_T1001	CONRAD DITCH	DISSOLVED OXYGEN	5A
GREAT LAKES	40500011004	STEUBEN	INJ01A4_T1001	CONRAD DITCH	E. COLI	5A
GREAT LAKES	40500011004	STEUBEN	INJ01A4_T1001	CONRAD DITCH	IMPAIRED BIOTIC COMMUNITIES	5A
GREAT LAKES	40500011004	STEUBEN	INJ01A4_T1002	INLET TO LITTLE TURKEY LAKE	DISSOLVED OXYGEN	5A
GREAT LAKES	40500011004	STEUBEN	INJ01A4_T1002	INLET TO LITTLE TURKEY LAKE	E. COLI	5A
GREAT LAKES	40500011004	STEUBEN	INJ01A4_T1002	INLET TO LITTLE TURKEY LAKE	IMPAIRED BIOTIC COMMUNITIES	5A
GREAT LAKES	40500011004	STEUBEN	INJ01A4_T1003	TURKEY CREEK - UNNAMED TRIBUTARY	DISSOLVED OXYGEN	5A
GREAT LAKES	40500011004	STEUBEN	INJ01A4_T1003	TURKEY CREEK - UNNAMED TRIBUTARY	E. COLI	5A
GREAT LAKES	40500011004	STEUBEN	INJ01A4_T1003	TURKEY CREEK - UNNAMED TRIBUTARY	IMPAIRED BIOTIC COMMUNITIES	5A
GREAT LAKES	40500011004	STEUBEN	INJ01A4_T1005	DEETZ DITCH	DISSOLVED OXYGEN	5A
GREAT LAKES	40500011004	STEUBEN	INJ01A4_T1005	DEETZ DITCH	E. COLI	5A
GREAT LAKES	40500011004	STEUBEN	INJ01A4_T1005	DEETZ DITCH	IMPAIRED BIOTIC COMMUNITIES	5A
GREAT LAKES	40500011005	STEUBEN	INJ01A5_01	TURKEY CREEK	E. COLI	5A

BASIN	HYDROLOGIC UNIT CODE	COUNTY	ASSESSMENT UNIT ID	ASSESSMENT UNIT NAME	CAUSE OF IMPAIRMENT	CATEGORY
GREAT LAKES	40500011005	STEUBEN	INJ01A5_T1001	MUD CREEK	E. COLI	5A
GREAT LAKES	40500011005	STEUBEN	INJ01A5_T1002	MUD CREEK - UNNAMED TRIBUTARY	E. COLI	5A
GREAT LAKES	40500011007	STEUBEN	INJ01A7_T1001	INLET TO OTTER LAKE	E. COLI	5A
GREAT LAKES	40500011007	STEUBEN	INJ01A7_T1001	INLET TO OTTER LAKE	IMPAIRED BIOTIC COMMUNITIES	5A
GREAT LAKES	40500011008	LAGRANGE	INJ01A8_T1002	INLET TO MUD LAKE	E. COLI	5A
GREAT LAKES	40500011008	LAGRANGE	INJ01A8_T1002	INLET TO MUD LAKE	IMPAIRED BIOTIC COMMUNITIES	5A
GREAT LAKES	40500011008	LAGRANGE	INJ01A8_T1008	INLET TO LITTLE TURKEY LAKE	E. COLI	5A
GREAT LAKES	40500011009	LAGRANGE	INJ01A9_01	PIGEON CREEK	IMPAIRED BIOTIC COMMUNITIES	5A
GREAT LAKES	40500011009	LAGRANGE	INJ01A9_T1001	PIGEON CREEK - UNNAMED TRIBUTARY	E. COLI	5A
GREAT LAKES	40500011009	LAGRANGE	INJ01A9_T1001A	PIGEON CREEK - UNNAMED TRIBUTARY	E. COLI	5A
GREAT LAKES	40500011010	LAGRANGE	INJ01AA_01	PIGEON CREEK	E. COLI	5A
GREAT LAKES	40500011010	LAGRANGE	INJ01AA_02	TURKEY CREEK	E. COLI	5A
GREAT LAKES	40500011010	LAGRANGE	INJ01AA_03	TURKEY CREEK	E. COLI	5A
GREAT LAKES	40500011101	LAGRANGE	INJ01B1_01	FLY CREEK, EAST	DISSOLVED OXYGEN	5A
GREAT LAKES	40500011101	LAGRANGE	INJ01B1_01	FLY CREEK, EAST	E. COLI	5A
GREAT LAKES	40500011101	LAGRANGE	INJ01B1_01	FLY CREEK, EAST	IMPAIRED BIOTIC COMMUNITIES	5A
GREAT LAKES	40500011101	LAGRANGE	INJ01B1_02	FLY CREEK, EAST	DISSOLVED OXYGEN	5A
GREAT LAKES	40500011101	LAGRANGE	INJ01B1_02	FLY CREEK, EAST	E. COLI	5A
GREAT LAKES	40500011101	LAGRANGE	INJ01B1_02	FLY CREEK, EAST	IMPAIRED BIOTIC COMMUNITIES	5A
GREAT LAKES	40500011101	LAGRANGE	INJ01B1_T1001	ROYER LAKE INLET	DISSOLVED OXYGEN	5A
GREAT LAKES	40500011101	LAGRANGE	INJ01B1_T1001	ROYER LAKE INLET	E. COLI	5A

BASIN	HYDROLOGIC UNIT CODE	COUNTY	ASSESSMENT UNIT ID	ASSESSMENT UNIT NAME	CAUSE OF IMPAIRMENT	CATEGORY
GREAT LAKES	40500011101	LAGRANGE	INJ01B1_T1001	ROYER LAKE INLET	IMPAIRED BIOTIC COMMUNITIES	5A
GREAT LAKES	40500011101	LAGRANGE	INJ01B1_T1002	ROYER LAKE INLET	DISSOLVED OXYGEN	5A
GREAT LAKES	40500011101	LAGRANGE	INJ01B1_T1002	ROYER LAKE INLET	E. COLI	5A
GREAT LAKES	40500011101	LAGRANGE	INJ01B1_T1002	ROYER LAKE INLET	IMPAIRED BIOTIC COMMUNITIES	5A
GREAT LAKES	40500011101	LAGRANGE	INJ01B1_T1003	FISH LAKE INLET	DISSOLVED OXYGEN	5A
GREAT LAKES	40500011101	LAGRANGE	INJ01B1_T1003	FISH LAKE INLET	E. COLI	5A
GREAT LAKES	40500011101	LAGRANGE	INJ01B1_T1003	FISH LAKE INLET	IMPAIRED BIOTIC COMMUNITIES	5A
GREAT LAKES	40500011101	LAGRANGE	INJ01B1_T1004	STONER DITCH	DISSOLVED OXYGEN	5A
GREAT LAKES	40500011101	LAGRANGE	INJ01B1_T1004	STONER DITCH	E. COLI	5A
GREAT LAKES	40500011101	LAGRANGE	INJ01B1_T1004	STONER DITCH	IMPAIRED BIOTIC COMMUNITIES	5A
GREAT LAKES	40500011102	LAGRANGE	INJ01B2_01	FLY CREEK	E. COLI	5A
GREAT LAKES	40500011102	LAGRANGE	INJ01B2_01	FLY CREEK	DISSOLVED OXYGEN	5A
GREAT LAKES	40500011102	LAGRANGE	INJ01B2_02	FLY CREEK	E. COLI	5A
GREAT LAKES	40500011103	LAGRANGE	INJ01B3_01	PIGEON RIVER	E. COLI	5A
GREAT LAKES	40500011103	LAGRANGE	INJ01B3_01	PIGEON RIVER	IMPAIRED BIOTIC COMMUNITIES	5A
GREAT LAKES	40500011103	LAGRANGE	INJ01B3_03	PIGEON RIVER	E. COLI	5A
GREAT LAKES	40500011103	LAGRANGE	INJ01B3_03	PIGEON RIVER	IMPAIRED BIOTIC COMMUNITIES	5A
GREAT LAKES	40500011103	LAGRANGE	INJ01B3_T1001	CLINE LAKE INLET	E. COLI	5A
GREAT LAKES	40500011103	LAGRANGE	INJ01B3_T1002	PIGEON RIVER - UNNAMED TRIBUTARY	E. COLI	5A
GREAT LAKES	4.05E+12	STEUBEN	INJ01B3_T1032	PIGEON CREEK	E. COLI	5A
GREAT LAKES	4.05E+12	STEUBEN	INJ01B3_T1033	MUD CREEK	CHLORIDE	5A

BASIN	HYDROLOGIC UNIT CODE	COUNTY	ASSESSMENT UNIT ID	ASSESSMENT UNIT NAME	CAUSE OF IMPAIRMENT	CATEGORY
GREAT LAKES	4.05E+12	STEUBEN	INJ01B4_T1297	PIGEON CREEK	E. COLI	5A
GREAT LAKES	40500011105	LAGRANGE	INJ01B5_01	PAGE DITCH	E. COLI	5A
GREAT LAKES	40500011105	LAGRANGE	INJ01B5_01	PAGE DITCH	IMPAIRED BIOTIC COMMUNITIES	5A
GREAT LAKES	40500011105	LAGRANGE	INJ01B5_T1001	COTTON LAKE DITCH	E. COLI	5A
GREAT LAKES	40500011105	LAGRANGE	INJ01B5_T1001	COTTON LAKE DITCH	IMPAIRED BIOTIC COMMUNITIES	5A
GREAT LAKES	40500011105	LAGRANGE	INJ01B5_T1002	PAGE DITCH - UNNAMED TRIBUTARY	E. COLI	5A
GREAT LAKES	40500011105	LAGRANGE	INJ01B5_T1002	PAGE DITCH - UNNAMED TRIBUTARY	IMPAIRED BIOTIC COMMUNITIES	5A
GREAT LAKES	40500011105	LAGRANGE	INJ01B5_T1003	TRUSDALE DITCH	E. COLI	5A
GREAT LAKES	40500011105	LAGRANGE	INJ01B5_T1003	TRUSDALE DITCH	IMPAIRED BIOTIC COMMUNITIES	5A
GREAT LAKES	40500011106	LAGRANGE	INJ01B6_01	PIGEON RIVER	E. COLI	5A
GREAT LAKES	40500011106	LAGRANGE	INJ01B6_02	PIGEON RIVER	E. COLI	5A
GREAT LAKES	40500011106	LAGRANGE	INJ01B6_02	PIGEON RIVER	PCBS (FISH TISSUE)	5B
GREAT LAKES	40500011106	LAGRANGE	INJ01B6_T1002	VAN NATTA DITCH	PCBS (FISH TISSUE)	5B
GREAT LAKES	40500011107	LAGRANGE	INJ01B7_01	PIGEON RIVER	E. COLI	5A
GREAT LAKES	40500011107	LAGRANGE	INJ01B7_01	PIGEON RIVER	IMPAIRED BIOTIC COMMUNITIES	5A
GREAT LAKES	40500011107	LAGRANGE	INJ01B7_T1001	FETCH DITCH	E. COLI	5A
GREAT LAKES	40500011107	LAGRANGE	INJ01B7_T1001	FETCH DITCH	IMPAIRED BIOTIC COMMUNITIES	5A
GREAT LAKES	40500011107	ELKHART	INJ01B7_T1001A	FETCH DITCH - UNNAMED TRIBUTARY	E. COLI	5A
GREAT LAKES	40500011107	ELKHART	INJ01B7_T1001A	FETCH DITCH - UNNAMED TRIBUTARY	IMPAIRED BIOTIC COMMUNITIES	5A
GREAT LAKES	40500011107	LAGRANGE	INJ01B7_T1001B	FETCH DITCH	E. COLI	5A
GREAT LAKES	40500011107	LAGRANGE	INJ01B7_T1001B	FETCH DITCH	IMPAIRED BIOTIC COMMUNITIES	5A

BASIN	HYDROLOGIC UNIT CODE	COUNTY	ASSESSMENT UNIT ID	ASSESSMENT UNIT NAME	CAUSE OF IMPAIRMENT	CATEGORY
GREAT LAKES	4.05E+12	STEUBEN	INJ01BA_T1309	Turkey Creek - Stump Dt	E. COLI	5A
GREAT LAKES	4050001110110	LAGRANGE	INJ01BB_T1007	TURKEY CREEK - UNNAMED TRIBUTARY	E. COLI	5A
GREAT LAKES	4050001110110	LAGRANGE	INJ01BB_T1007	TURKEY CREEK - UNNAMED TRIBUTARY	DISSOLVED OXYGEN	5A
GREAT LAKES	4050001110110	LAGRANGE	INJ01BB_T1007	TURKEY CREEK - UNNAMED TRIBUTARY	IMPAIRED BIOTIC COMMUNITIES	5A
GREAT LAKES	4050001120010	LAGRANGE	INJ01C1_03	PIGEON RIVER (DOWNSTREAM OF ONTARIO MILLPOND)	E. COLI	5A
GREAT LAKES	4.05E+12	LAGRANGE	INJ01C2_00	FLY CREEK-HEADWATERS (LAGRANGE)	E. COLI	5A
GREAT LAKES	40500011204	LAGRANGE	INJ01C4_03	LITTLE ELKHART RIVER	E. COLI	5A
GREAT LAKES	40500011204	ELKHART	INJ01C4_04	LITTLE ELKHART RIVER	E. COLI	5A
GREAT LAKES	40500011205	ELKHART	INJ01C5_02	LITTLE ELKHART RIVER	E. COLI	5A
GREAT LAKES	4050001120060	LAGRANGE	INJ01C6_T1001A	VAN NATTA DITCH - UNNAMED TRIBUTARY	PCBS (FISH TISSUE)	5B
GREAT LAKES	40500011305	ELKHART	INJ01D5_01	ST. JOSEPH RIVER	PCBS (FISH TISSUE)	5B
GREAT LAKES	40500011305	ELKHART	INJ01D5_01	ST. JOSEPH RIVER	TOTAL MERCURY (FISH TISSUE)	5B
GREAT LAKES	4050001140010	LAGRANGE	INJ01E1_T1301	EMMA CREEK TRIB	AMMONIA	5A
GREAT LAKES	4050001140010	LAGRANGE	INJ01E1_T1301	EMMA CREEK TRIB	IMPAIRED BIOTIC COMMUNITIES	5A
GREAT LAKES	40500011403	ELKHART	INJ01E3_01	CHRISTINA CREEK	PCBS (FISH TISSUE)	5B
GREAT LAKES	40500011507	NOBLE	INJ01F7_01	ELKHART RIVER, NORTH BRANCH	E. COLI	5A
GREAT LAKES	40500011507	NOBLE	INJ01F7_T1001	ELKHART RIVER, NORTH BRANCH - UNNAMED TRIBUTARY	E. COLI	5A
GREAT LAKES	40500011507	NOBLE	INJ01F7_T1002	BOYD DITCH	E. COLI	5A
GREAT LAKES	40500011704	KOSCIUSKO	INJ01H2_T1003	HOOPINGARNER DITCH	E. COLI	5A
GREAT LAKES	40500011704	KOSCIUSKO	INJ01H4_01	TURKEY CREEK	E. COLI	5A
GREAT LAKES	40500011704	KOSCIUSKO	INJ01H4_T1001	SKINNER DITCH	E. COLI	5A

BASIN	HYDROLOGIC UNIT CODE	COUNTY	ASSESSMENT UNIT ID	ASSESSMENT UNIT NAME	CAUSE OF IMPAIRMENT	CATEGORY
GREAT LAKES	40500011704	ELKHART	INJ01H4_T1002	TURKEY CREEK - UNNAMED TRIBUTARY	E. COLI	5A
GREAT LAKES	40500011705	KOSCIUSKO	INJ01H5_01	TURKEY CREEK	E. COLI	5A
GREAT LAKES	40500011705	KOSCIUSKO	INJ01H5_01	TURKEY CREEK	IMPAIRED BIOTIC COMMUNITIES	5A
GREAT LAKES	40500011707	KOSCIUSKO	INJ01H7_04	TURKEY CREEK	E. COLI	5A
GREAT LAKES	40500011707	KOSCIUSKO	INJ01H7_T1005	OMAR-NEFF DITCH	E. COLI	5A
GREAT LAKES	40500011707	KOSCIUSKO	INJ01H7_T1005	OMAR-NEFF DITCH	IMPAIRED BIOTIC COMMUNITIES	5A
GREAT LAKES	40500011708	ELKHART	INJ01H8_01	TURKEY CREEK	E. COLI	5A
GREAT LAKES	40500011708	ELKHART	INJ01H8_T1003	DAUSMAN DITCH	IMPAIRED BIOTIC COMMUNITIES	5A
GREAT LAKES	40500011709	ELKHART	INJ01H9_01	TURKEY CREEK	E. COLI	5A
GREAT LAKES	40500011506	NOBLE	INJ01HF6_T1005	GRETZINGER DITCH	IMPAIRED BIOTIC COMMUNITIES	5A
GREAT LAKES	40500011506	NOBLE	INJ01HF6_T1005	GRETZINGER DITCH	E. COLI	5A
GREAT LAKES	40500011801	ELKHART	INJ01J1_03	STONY CREEK	E. COLI	5A
GREAT LAKES	4050001180020	NOBLE	INJ01J2_01	CAROL CREEK	IMPAIRED BIOTIC COMMUNITIES	5A
GREAT LAKES	4050001180020	NOBLE	INJ01J2_01	CAROL CREEK	E. COLI	5A
GREAT LAKES	40500011802	NOBLE	INJ01J2_03	ELKHART RIVER	E. COLI	5A
GREAT LAKES	40500011802	NOBLE	INJ01J2_04	ELKHART RIVER	E. COLI	5A
GREAT LAKES	40500011804	ELKHART	INJ01J4_01	SOLOMON CREEK	E. COLI	5A
GREAT LAKES	40500011804	KOSCIUSKO	INJ01J4_T1001	CROMWELL DITCH	E. COLI	5A
GREAT LAKES	4050001180040	NOBLE	INJ01J4_T1313	CROFT DITCH	E. COLI	5A
GREAT LAKES	40500011805	ELKHART	INJ01J5_01	ELKHART RIVER	E. COLI	5A
GREAT LAKES	40500011805	ELKHART	INJ01J5_02	ELKHART RIVER	E. COLI	5A

BASIN	HYDROLOGIC UNIT CODE	COUNTY	ASSESSMENT UNIT ID	ASSESSMENT UNIT NAME	CAUSE OF IMPAIRMENT	CATEGORY
GREAT LAKES	4050001180050	NOBLE	INJ01J5_T1314	SOUTH BRANCH ELKHART RIVER	E. COLI	5A
GREAT LAKES	4050001180060	NOBLE	INJ01J6_T1315	SOUTH BRANCH ELKHART RIVER	E. COLI	5A
GREAT LAKES	40500011901	ELKHART	INJ01K1_01	ROCK RUN CREEK	E. COLI	5A
GREAT LAKES	40500011902	ELKHART	INJ01K2_02	ROCK RUN CREEK	E. COLI	5A
GREAT LAKES	4050001190030	ELKHART	INJ01K3_02	STONY CREEK (DOWNSTREAM OF MILLERSBURG, IN)	E. COLI	5A
GREAT LAKES	40500011904	ELKHART	INJ01K4_01	ELKHART RIVER	E. COLI	5A
GREAT LAKES	40500011904	ELKHART	INJ01K4_03	ELKHART RIVER	E. COLI	5A
GREAT LAKES	40500011904	ELKHART	INJ01K4_03	ELKHART RIVER	PCBS (FISH TISSUE)	5B
GREAT LAKES	4050001190060	KOSCIUSKO	INJ01K6_01	MAYER DITCH	DISSOLVED OXYGEN	5A
GREAT LAKES	4050001190060	KOSCIUSKO	INJ01K6_01	MAYER DITCH	E. COLI	5A
GREAT LAKES	4050001190060	KOSCIUSKO	INJ01K6_01	MAYER DITCH	IMPAIRED BIOTIC COMMUNITIES	5A
GREAT LAKES	4050001190060	KOSCIUSKO	INJ01K6_01	MAYER DITCH	NUTRIENTS	5A
GREAT LAKES	4050001190060	KOSCIUSKO	INJ01K6_01	MAYER DITCH	CHLORIDE	5A
GREAT LAKES	40500012001	ELKHART	INJ01L1_01	SAINT JOSEPH RIVER	PCBS (FISH TISSUE)	5B
GREAT LAKES	40500012002	ELKHART	INJ01L2_01	PINE CREEK	E. COLI	5A
GREAT LAKES	40500012002	ELKHART	INJ01L2_01B	PINE CREEK - UNNAMED TRIBUTARY	E. COLI	5A
GREAT LAKES	40500012002	ELKHART	INJ01L2_02	PINE CREEK	E. COLI	5A
GREAT LAKES	40500012002	ELKHART	INJ01L2_T1001	INDIAN CREEK	E. COLI	5A
GREAT LAKES	40500012004	ELKHART	INJ01L4_01	SAINT JOSEPH RIVER	PCBS (FISH TISSUE)	5B
GREAT LAKES	40500012004	ELKHART	INJ01L4_02	SAINT JOSEPH RIVER	PCBS (FISH TISSUE)	5B
GREAT LAKES	40500012101	ST JOSEPH	INJ01M1_01	GRIMES DITCH	DISSOLVED OXYGEN	5A

BASIN	HYDROLOGIC UNIT CODE	COUNTY	ASSESSMENT UNIT ID	ASSESSMENT UNIT NAME	CAUSE OF IMPAIRMENT	CATEGORY
GREAT LAKES	40500012101	ST JOSEPH	INJ01M1_01	GRIMES DITCH	E. COLI	5A
GREAT LAKES	40500012101	ST JOSEPH	INJ01M1_01	GRIMES DITCH	IMPAIRED BIOTIC COMMUNITIES	5A
GREAT LAKES	40500012101	ST JOSEPH	INJ01M1_01	GRIMES DITCH	NUTRIENTS	5A
GREAT LAKES	4050001200020	KOSCIUSKO	INJ01M2_01	MAYER DITCH	IMPAIRED BIOTIC COMMUNITIES	5A
GREAT LAKES	4050001200020	KOSCIUSKO	INJ01M2_01	MAYER DITCH	DISSOLVED OXYGEN	5A
GREAT LAKES	4050001200020	KOSCIUSKO	INJ01M2_01	MAYER DITCH	NUTRIENTS	5A
GREAT LAKES	4050001200020	KOSCIUSKO	INJ01M2_01	MAYER DITCH	CHLORIDE	5A
GREAT LAKES	40500012102	ELKHART	INJ01M2_T1001	WISLER DITCH	AMMONIA	5A
GREAT LAKES	40500012102	ELKHART	INJ01M2_T1001	WISLER DITCH	IMPAIRED BIOTIC COMMUNITIES	5A
GREAT LAKES	40500012102	ELKHART	INJ01M2_T1001	WISLER DITCH	NUTRIENTS	5A
GREAT LAKES	40500012103	ELKHART	INJ01M3_01	BAUGO CREEK	IMPAIRED BIOTIC COMMUNITIES	5A
GREAT LAKES	40500012104	ELKHART	INJ01M4_01	BAUGO CREEK	E. COLI	5A
GREAT LAKES	40500012104	ST JOSEPH	INJ01M4_T1003	ROGERS DITCH	E. COLI	5A
GREAT LAKES	4050001200070	ELKHART	INJ01M7_01	BERLIN COURT DITCH (UPSTREAM OF AMISH ACRES)	E. COLI	5A
GREAT LAKES	4050001200070	ELKHART	INJ01M7_01	BERLIN COURT DITCH (UPSTREAM OF AMISH ACRES)	NUTRIENTS	5A
GREAT LAKES	4050001200070	ELKHART	INJ01M7_01	BERLIN COURT DITCH (UPSTREAM OF AMISH ACRES)	DISSOLVED OXYGEN	5A
GREAT LAKES	4050001210020	ELKHART	INJ01N2_01	ROCK RUN CREEK (UPPER)	E. COLI	5A
GREAT LAKES	4050001210020	ELKHART	INJ01N2_03	ROCK RUN CREEK (LOWER)	E. COLI	5A
GREAT LAKES	40500012202	ELKHART	INJ01N2_04	SAINT JOSEPH RIVER	FREE CYANIDE	5A
GREAT LAKES	40500012202	ELKHART	INJ01N2_04	SAINT JOSEPH RIVER	PCBS (FISH TISSUE)	5B
GREAT LAKES	40500012203	ST JOSEPH	INJ01N3_01	SAINT JOSEPH RIVER	PCBS (FISH TISSUE)	5B

BASIN	HYDROLOGIC UNIT CODE	COUNTY	ASSESSMENT UNIT ID	ASSESSMENT UNIT NAME	CAUSE OF IMPAIRMENT	CATEGORY
GREAT LAKES	40500012203	ST JOSEPH	INJ01N3_T1002	ELLER DITCH	E. COLI	5A
GREAT LAKES	40500012203	ST JOSEPH	INJ01N3_T1002	ELLER DITCH	IMPAIRED BIOTIC COMMUNITIES	5A
GREAT LAKES	40500012204	ST JOSEPH	INJ01N4_01	SAINT JOSEPH RIVER	PCBS (FISH TISSUE)	5B
GREAT LAKES	40500012204	ST JOSEPH	INJ01N4_T1002	WILLOW CREEK	E. COLI	5A
GREAT LAKES	40500012204	ST JOSEPH	INJ01N4_T1002	WILLOW CREEK	IMPAIRED BIOTIC COMMUNITIES	5A
GREAT LAKES	40500012205	ST JOSEPH	INJ01N5_01	SAINT JOSEPH RIVER	PCBS (FISH TISSUE)	5B
GREAT LAKES	40500012206	ST JOSEPH	INJ01N6_01	JUDY CREEK	E. COLI	5A
GREAT LAKES	40500012206	ST JOSEPH	INJ01N6_02	JUDY CREEK	E. COLI	5A
GREAT LAKES	4050001210060	ELKHART	INJ01N6_M1008	ST. JOSEPH RIVER	PCBS (FISH TISSUE)	5B
GREAT LAKES	40500012207	ST JOSEPH	INJ01N7_01	SAINT JOSEPH RIVER	PCBS (FISH TISSUE)	5B
GREAT LAKES	40500012208	ST JOSEPH	INJ01N8_01	SAINT JOSEPH RIVER	PCBS (FISH TISSUE)	5B
GREAT LAKES	40500012208	ST JOSEPH	INJ01N8_T1002	SAINT JOSEPH RIVER - UNNAMED TRIBUTARY	IMPAIRED BIOTIC COMMUNITIES	5A
GREAT LAKES	4050001200020	KOSCIUSKO	INJ01P1023_00	WAWASEE, LAKE	PCBS (FISH TISSUE)	5B
GREAT LAKES	4050001170030	LAGRANGE	INJ01P1025_00	OLIVER LAKE	TOTAL MERCURY (FISH TISSUE)	5B
GREAT LAKES	4050001170030	LAGRANGE	INJ01P1025_00	OLIVER LAKE	PCBS (FISH TISSUE)	5B
GREAT LAKES	4050001170030	LAGRANGE	INJ01P1026_00	OLIN LAKE	TOTAL MERCURY (FISH TISSUE)	5B
GREAT LAKES	4050001170030	LAGRANGE	INJ01P1026_00	OLIN LAKE	PCBS (FISH TISSUE)	5B
GREAT LAKES	4050001090020	STEUBEN	INJ01P1036_00	SNOW LAKE	IMPAIRED BIOTIC COMMUNITIES	5A
GREAT LAKES	4050001090020	STEUBEN	INJ01P1037_00	MARSH LAKE	IMPAIRED BIOTIC COMMUNITIES	5A
GREAT LAKES	4050001090020	STEUBEN	INJ01P1037_00	MARSH LAKE	TOTAL MERCURY (FISH TISSUE)	5B
GREAT LAKES	4050001090030	STEUBEN	INJ01P1038_00	JAMES, LAKE	IMPAIRED BIOTIC COMMUNITIES	5A

BASIN	HYDROLOGIC UNIT CODE	COUNTY	ASSESSMENT UNIT ID	ASSESSMENT UNIT NAME	CAUSE OF IMPAIRMENT	CATEGORY
GREAT LAKES	4050001090030	STEUBEN	INJ01P1038_00	JAMES, LAKE	TOTAL MERCURY (FISH TISSUE)	5B
GREAT LAKES	4050001090030	STEUBEN	INJ01P1038_00	JAMES, LAKE	PCBS (FISH TISSUE)	5B
GREAT LAKES	4050001090030	STEUBEN	INJ01P1039_00	JIMMERSON LAKE	IMPAIRED BIOTIC COMMUNITIES	5A
GREAT LAKES	4050001090030	STEUBEN	INJ01P1039_00	JIMMERSON LAKE	TOTAL MERCURY (FISH TISSUE)	5B
GREAT LAKES	4050001090020	STEUBEN	INJ01P1050_00	BIG OTTER LAKE	IMPAIRED BIOTIC COMMUNITIES	5A
GREAT LAKES	4050001090020	STEUBEN	INJ01P1053_00	SEVEN SISTERS LAKES	IMPAIRED BIOTIC COMMUNITIES	5A
GREAT LAKES	4050001110040	STEUBEN	INJ01P1075_00	FOX LAKE	PCBS (FISH TISSUE)	5B
GREAT LAKES	4050001110040	STEUBEN	INJ01P1075_00	FOX LAKE	TOTAL MERCURY (FISH TISSUE)	5B
GREAT LAKES	4050001110040	STEUBEN	INJ01P1080_00	LONG LAKE	PHOSPHORUS	5A
GREAT LAKES	4050001110040	STEUBEN	INJ01P1082_00	PLEASANT LAKE	PCBS (FISH TISSUE)	5B
GREAT LAKES	4050001110040	STEUBEN	INJ01P1083_00	MESERVE LAKE	IMPAIRED BIOTIC COMMUNITIES	5A
GREAT LAKES	4050001110090	DEKALB	INJ01P1088_00	UPPER STORY LAKE	PCBS (FISH TISSUE)	5B
GREAT LAKES	4050001110110	STEUBEN	INJ01P1091_00	MCCLISH LAKE	TOTAL MERCURY (FISH TISSUE)	5B
GREAT LAKES	4050001110110	LAGRANGE	INJ01P1093_00	LAKE OF THE WOODS	IMPAIRED BIOTIC COMMUNITIES	5A
GREAT LAKES	4050001110110	LAGRANGE	INJ01P1093_00	LAKE OF THE WOODS	TOTAL MERCURY (FISH TISSUE)	5B
GREAT LAKES	4050001110110	LAGRANGE	INJ01P1098_00	PRETTY LAKE	TOTAL MERCURY (FISH TISSUE)	5B
GREAT LAKES	4050001110110	LAGRANGE	INJ01P1101_00	LITTLE TURKEY LAKE	PHOSPHORUS	5A
GREAT LAKES	4050001170020	LAGRANGE	INJ01P1128_00	ADAMS LAKE	TOTAL MERCURY (FISH TISSUE)	5B
GREAT LAKES	4050001120030	LAGRANGE	INJ01P1132_00	ROYER LAKE	IMPAIRED BIOTIC COMMUNITIES	5A
GREAT LAKES	4050001120030	LAGRANGE	INJ01P1133_00	FISH LAKE	IMPAIRED BIOTIC COMMUNITIES	5A
GREAT LAKES	4050001120030	LAGRANGE	INJ01P1133_00	FISH LAKE	TOTAL MERCURY (FISH TISSUE)	5B

BASIN	HYDROLOGIC UNIT CODE	COUNTY	ASSESSMENT UNIT ID	ASSESSMENT UNIT NAME	CAUSE OF IMPAIRMENT	CATEGORY
GREAT LAKES	4050001090060	STEUBEN	INJ01P1144_00	LIME LAKE	IMPAIRED BIOTIC COMMUNITIES	5A
GREAT LAKES	4050001120050	LAGRANGE	INJ01P1157_00	NORTH TWIN LAKE	IMPAIRED BIOTIC COMMUNITIES	5A
GREAT LAKES	4050001150050	ELKHART	INJ01P1174_00	SIMONTON LAKE	PCBS (FISH TISSUE)	5B
GREAT LAKES	4050001200040	KOSCIUSKO	INJ01P1180_00	DEWART LAKE	TOTAL MERCURY (FISH TISSUE)	5B
GREAT LAKES	4050001200020	KOSCIUSKO	INJ01P1184_00	HAMMOND LAKE	PHOSPHORUS	5A
GREAT LAKES	4050001200020	KOSCIUSKO	INJ01P1186_00	ROTHENBERGER LAKE	PHOSPHORUS	5A
GREAT LAKES	4050001200020	KOSCIUSKO	INJ01P1187_00	BARREL AND A HALF LAKE	PHOSPHORUS	5A
GREAT LAKES	4050001200010	NOBLE	INJ01P1193_00	KNAPP LAKE	IMPAIRED BIOTIC COMMUNITIES	5A
GREAT LAKES	4050001200010	NOBLE	INJ01P1195_00	HINDMAN LAKE	IMPAIRED BIOTIC COMMUNITIES	5A
GREAT LAKES	4050001200010	NOBLE	INJ01P1196_00	GORDY LAKE	IMPAIRED BIOTIC COMMUNITIES	5A
GREAT LAKES	4050001200010	NOBLE	INJ01P1198_00	VILLAGE LAKE	IMPAIRED BIOTIC COMMUNITIES	5A
GREAT LAKES	4050001180050	NOBLE	INJ01P1208_00	LOWER LONG LAKE	PHOSPHORUS	5A
GREAT LAKES	4050001180050	NOBLE	INJ01P1210_00	UPPER LONG LAKE	PHOSPHORUS	5A
GREAT LAKES	4050001180030	NOBLE	INJ01P1211_00	PORT MITCHELL LAKE	PHOSPHORUS	5A
GREAT LAKES	4050001180030	NOBLE	INJ01P1222_00	MILLER LAKE	PHOSPHORUS	5A
GREAT LAKES	4050001180010	NOBLE	INJ01P1223_00	RIVIR LAKE	PHOSPHORUS	5A
GREAT LAKES	4050001180010	NOBLE	INJ01P1223_00	RIVIR LAKE	TOTAL MERCURY (FISH TISSUE)	5B
GREAT LAKES	4050001180010	NOBLE	INJ01P1223_00	RIVIR LAKE	PCBS (FISH TISSUE)	5B
GREAT LAKES	4050001180010	NOBLE	INJ01P1224_00	MUD LAKE	PHOSPHORUS	5A
GREAT LAKES	4050001180010	NOBLE	INJ01P1226_00	SAND LAKE	PHOSPHORUS	5A
GREAT LAKES	4050001180010	NOBLE	INJ01P1228_00	DOCK LAKE	PHOSPHORUS	5A

BASIN	HYDROLOGIC UNIT CODE	COUNTY	ASSESSMENT UNIT ID	ASSESSMENT UNIT NAME	CAUSE OF IMPAIRMENT	CATEGORY
GREAT LAKES	4050001180010	NOBLE	INJ01P1232_00	LONG LAKE	PHOSPHORUS	5A
GREAT LAKES	4050001170050	NOBLE	INJ01P1240_00	HENDERSON LAKE	PCBS (FISH TISSUE)	5B
GREAT LAKES	4050001170060	NOBLE	INJ01P1248_00	SYLVAN LAKE	PCBS (FISH TISSUE)	5B
GREAT LAKES	4050001170030	LAGRANGE	INJ01P1261_00	MESSICK LAKE	IMPAIRED BIOTIC COMMUNITIES	5A
GREAT LAKES	4050001170030	LAGRANGE	INJ01P1262_00	HACKENBURG LAKE	IMPAIRED BIOTIC COMMUNITIES	5A
GREAT LAKES	4050001170020	LAGRANGE	INJ01P1263_00	DALLAS LAKE	IMPAIRED BIOTIC COMMUNITIES	5A
GREAT LAKES	4050001170020	LAGRANGE	INJ01P1267_00	WITMER LAKE	IMPAIRED BIOTIC COMMUNITIES	5A
GREAT LAKES	4050001180060	NOBLE	INJ01P1275_00	EAGLE LAKE	TOTAL MERCURY (FISH TISSUE)	5B
GREAT LAKES	4050001230010	ELKHART	INJ01R1_01	WISLER DITCH	IMPAIRED BIOTIC COMMUNITIES	5A
GREAT LAKES	4050001230010	ELKHART	INJ01R1_01	WISLER DITCH	NUTRIENTS	5A
GREAT LAKES	4050001240010	ST JOSEPH	INJ01T1_T1002A	ELLER DITCH - UNNAMED TRIBUTARIES (HEADWATERS)	E. COLI	5A
GREAT LAKES	4050001240010	ST JOSEPH	INJ01T1_T1002B	ELLER DITCH - UNNAMED TRIBUTARY	E. COLI	5A
GREAT LAKES	4050001240010	ST JOSEPH	INJ01T1_T1002C	ELLER DITCH - UNNAMED TRIBUTARY	E. COLI	5A
UPPER ILLINOIS	71200010104	ST JOSEPH	INK0114_02	POTATO CREEK (UPSTREAM OF WORSTER LAKE)	IMPAIRED BIOTIC COMMUNITIES	5A
UPPER ILLINOIS	71200010104	ST JOSEPH	INK0114_02	POTATO CREEK (DOWNSTREAM OF WORSTER LAKE)	E. COLI	5A
UPPER ILLINOIS	71200010104	ST JOSEPH	INK0114_02	POTATO CREEK (DOWNSTREAM OF WORSTER LAKE)	PCBS (FISH TISSUE)	5B
UPPER ILLINOIS	71200010105	ST JOSEPH	INK0115_01	POTATO CREEK	IMPAIRED BIOTIC COMMUNITIES	5A
UPPER ILLINOIS	71200010105	ST JOSEPH	INK0115_01	POTATO CREEK	E. COLI	5A
UPPER ILLINOIS	71200010105	ST JOSEPH	INK0115_01	POTATO CREEK	PCBS (FISH TISSUE)	5B
UPPER ILLINOIS	71200010106	ST JOSEPH	INK0116_T1001	PINE CREEK-HORACE MILLER DITCH	PCBS (FISH TISSUE)	5B
UPPER ILLINOIS	71200010203	ST JOSEPH	INK0123_01	GEYER DITCH	PCBS (FISH TISSUE)	5B

BASIN	HYDROLOGIC UNIT CODE	COUNTY	ASSESSMENT UNIT ID	ASSESSMENT UNIT NAME	CAUSE OF IMPAIRMENT	CATEGORY
UPPER ILLINOIS	71200010203	ST JOSEPH	INK0123_01B	GEYER DITCH - UNNAMED TRIBUTARY	PCBS (FISH TISSUE)	5B
UPPER ILLINOIS	71200010203	ST JOSEPH	INK0123_T1001	GEYER DITCH - UNNAMED TRIBUTARY	PCBS (FISH TISSUE)	5B
UPPER ILLINOIS	71200010203	ST JOSEPH	INK0123_T1002	GEYER DITCH - UNNAMED TRIBUTARY	PCBS (FISH TISSUE)	5B
UPPER ILLINOIS	71200010203	ST JOSEPH	INK0123_T1003	GEYER DITCH - UNNAMED TRIBUTAR	PCBS (FISH TISSUE)	5B
UPPER ILLINOIS	71200010203	ST JOSEPH	INK0123_T1004	GEYER DITCH - UNNAMED TRIBUTAR	PCBS (FISH TISSUE)	5B
UPPER ILLINOIS	71200010204	ST JOSEPH	INK0124_03	NIESPODZIANY DITCH	IMPAIRED BIOTIC COMMUNITIES	5A
UPPER ILLINOIS	71200010204	ST JOSEPH	INK0124_03	NIESPODZIANY DITCH	E. COLI	5A
UPPER ILLINOIS	71200010206	ST JOSEPH	INK0126_01	KANKAKEE RIVER CANAL	IMPAIRED BIOTIC COMMUNITIES	5A
UPPER ILLINOIS	71200010206	ST JOSEPH	INK0126_01	KANKAKEE RIVER CANAL	PCBS (FISH TISSUE)	5B
UPPER ILLINOIS	71200010206	ST JOSEPH	INK0126_02	KANKAKEE RIVER - UNNAMED TRIBUTARY	IMPAIRED BIOTIC COMMUNITIES	5A
UPPER ILLINOIS	71200010206	ST JOSEPH	INK0126_02A	KANKAKEE RIVER - UNNAMED TRIBUTARY	IMPAIRED BIOTIC COMMUNITIES	5A
UPPER ILLINOIS	71200010208	LAPORTE	INK0128_01A	LITTLE KANKAKEE RIVER	IMPAIRED BIOTIC COMMUNITIES	5A
UPPER ILLINOIS	71200010208	LAPORTE	INK0128_T1001	COLLINS DITCH	IMPAIRED BIOTIC COMMUNITIES	5A
UPPER ILLINOIS	71200010209	ST JOSEPH	INK0129_M1001	KANKAKEE RIVER	PCBS (FISH TISSUE)	5B
UPPER ILLINOIS	71200010209	ST JOSEPH	INK0129_M1001A	KANKAKEE RIVER CANAL - UNNAMED DITCH	PCBS (FISH TISSUE)	5B
UPPER ILLINOIS	71200010209	ST JOSEPH	INK0129_M1001B	KANKAKEE RIVER CANAL - UNNAMED DITCH	PCBS (FISH TISSUE)	5B
UPPER ILLINOIS	71200010305	ST JOSEPH	INK0135_01	BUNCH DITCH, WEST BRANCH	IMPAIRED BIOTIC COMMUNITIES	5A
UPPER ILLINOIS	71200010305	ST JOSEPH	INK0135_01A	BUNCH DITCH, WEST BRANCH - UNNAMED TRIBUTARY	IMPAIRED BIOTIC COMMUNITIES	5A
UPPER ILLINOIS	71200010305	ST JOSEPH	INK0135_02	BUNCH DITCH, EAST BRANCH	IMPAIRED BIOTIC COMMUNITIES	5A
UPPER ILLINOIS	71200010305	MARSHALL	INK0135_T1001	MATTINGLY DITCH	IMPAIRED BIOTIC COMMUNITIES	5A
UPPER ILLINOIS	71200010306	KOSCIUSKO	INK0136_T1001	LAKE ARM	DISSOLVED OXYGEN	5A

BASIN	HYDROLOGIC UNIT CODE	COUNTY	ASSESSMENT UNIT ID	ASSESSMENT UNIT NAME	CAUSE OF IMPAIRMENT	CATEGORY
UPPER ILLINOIS	71200010306	KOSCIUSKO	INK0136_T1001	LAKE ARM	IMPAIRED BIOTIC COMMUNITIES	5A
UPPER ILLINOIS	71200010306	KOSCIUSKO	INK0136_T1001	LAKE ARM	NUTRIENTS	5A
UPPER ILLINOIS	71200010306	KOSCIUSKO	INK0136_T1001	LAKE ARM	PH	5A
UPPER ILLINOIS	71200010306	KOSCIUSKO	INK0136_T1001	LAKE ARM	E. COLI	5A
UPPER ILLINOIS	71200010309	MARSHALL	INK0139_01	YELLOW RIVER	E. COLI	5A
UPPER ILLINOIS	71200010312	MARSHALL	INK013C_01	YELLOW RIVER	E. COLI	5A
UPPER ILLINOIS	71200010402	LAPORTE	INK0142_01	KINGSBURY CREEK	IMPAIRED BIOTIC COMMUNITIES	5A
UPPER ILLINOIS	71200010403	LAPORTE	INK0143_01	TRAVIS DITCH	IMPAIRED BIOTIC COMMUNITIES	5A
UPPER ILLINOIS	71200010403	LAPORTE	INK0143_01A	TRAVIS DITCH - UNNAMED TRIBUTARY	IMPAIRED BIOTIC COMMUNITIES	5A
UPPER ILLINOIS	71200010405	LAPORTE	INK0145_M1002	KANKAKEE RIVER	IMPAIRED BIOTIC COMMUNITIES	5A
UPPER ILLINOIS	71200010405	LAPORTE	INK0145_M1002	KANKAKEE RIVER	PCBS (FISH TISSUE)	5B
UPPER ILLINOIS	71200010407	LA PORTE	INK0147_T1002	MILL CREEK - UNNAMED TRIBUTARY	E. COLI	5A
UPPER ILLINOIS	71200010408	STARKE	INK0148_M1003	KANKAKEE RIVER	IMPAIRED BIOTIC COMMUNITIES	5A
UPPER ILLINOIS	71200010408	STARKE	INK0148_M1003	KANKAKEE RIVER	PCBS (FISH TISSUE)	5B
UPPER ILLINOIS	71200010503	MARSHALL	INK0153_01	YELLOW RIVER	PCBS (FISH TISSUE)	5B
UPPER ILLINOIS	71200010503	MARSHALL	INK0153_T1001	CLIFTON BRANCH	PCBS (FISH TISSUE)	5B
UPPER ILLINOIS	71200010503	MARSHALL	INK0153_T1002	LOWRY DITCH	PCBS (FISH TISSUE)	5B
UPPER ILLINOIS	71200010505	STARKE	INK0155_03	YELLOW RIVER	E. COLI	5A
UPPER ILLINOIS	7120001060060	STARKE	INK0155_03	YELLOW RIVER	PCBS (FISH TISSUE)	5B
UPPER ILLINOIS	71200010505	STARKE	INK0155_03A	YELLOW RIVER - UNNAMED DITCH (OAK GROVE, IN)	PCBS (FISH TISSUE)	5B
UPPER ILLINOIS	71200010505	STARKE	INK0155_T1004	YELLOW RIVER - UNNAMED TRIBUTARY DITCH	PCBS (FISH TISSUE)	5B

BASIN	HYDROLOGIC UNIT CODE	COUNTY	ASSESSMENT UNIT ID	ASSESSMENT UNIT NAME	CAUSE OF IMPAIRMENT	CATEGORY
UPPER ILLINOIS	71200010505	STARKE	INK0155_T1005	BOLEN DITCH	PCBS (FISH TISSUE)	5B
UPPER ILLINOIS	71200010506	STARKE	INK0156_01	YELLOW RIVER	E. COLI	5A
UPPER ILLINOIS	71200010506	STARKE	INK0156_01	YELLOW RIVER	PCBS (FISH TISSUE)	5B
UPPER ILLINOIS	71200010506	STARKE	INK0156_T1001	YELLOW RIVER - UNNAMED TRIBUTARY	PCBS (FISH TISSUE)	5B
UPPER ILLINOIS	71200010506	STARKE	INK0156_T1002	CANNON DITCH	PCBS (FISH TISSUE)	5B
UPPER ILLINOIS	71200010506	STARKE	INK0156_T1003	CAVANAUGH DITCH	PCBS (FISH TISSUE)	5B
UPPER ILLINOIS	71200010704	STARKE	INK0174_M1004	KANKAKEE RIVER	IMPAIRED BIOTIC COMMUNITIES	5A
UPPER ILLINOIS	71200010704	STARKE	INK0174_M1004	KANKAKEE RIVER	PCBS (FISH TISSUE)	5B
UPPER ILLINOIS	71200010705	STARKE	INK0175_M1005	KANKAKEE RIVER	E. COLI	5A
UPPER ILLINOIS	71200010705	STARKE	INK0175_M1005	KANKAKEE RIVER	IMPAIRED BIOTIC COMMUNITIES	5A
UPPER ILLINOIS	71200010705	STARKE	INK0175_M1005	KANKAKEE RIVER - UNNAMED TRIBUTARY	PCBS (FISH TISSUE)	5B
UPPER ILLINOIS	71200010804	LA PORTE	INK0184_01	PITNER DITCH	E. COLI	5A
UPPER ILLINOIS	71200010806	STARKE	INK0186_M1006	KANKAKEE RIVER	IMPAIRED BIOTIC COMMUNITIES	5A
UPPER ILLINOIS	71200010806	STARKE	INK0186_M1006	KANKAKEE RIVER	PCBS (FISH TISSUE)	5B
UPPER ILLINOIS	71200010807	JASPER	INK0187_M1007	KANKAKEE RIVER	IMPAIRED BIOTIC COMMUNITIES	5A
UPPER ILLINOIS	71200010807	LAPORTE	INK0187_M1007	KANKAKEE RIVER	PCBS (FISH TISSUE)	5B
UPPER ILLINOIS	71200010809	JASPER	INK0189_M1008	KANKAKEE RIVER	PCBS (FISH TISSUE)	5B
UPPER ILLINOIS	71200010901	JASPER	INK0191_01	WOLF CREEK	PCBS (FISH TISSUE)	5B
UPPER ILLINOIS	71200010901	JASPER	INK0191_T1001	LATERAL NO. 77	PCBS (FISH TISSUE)	5B
UPPER ILLINOIS	71200010901	JASPER	INK0191_T1002	SCHRADER DITCH	PCBS (FISH TISSUE)	5B
UPPER ILLINOIS	71200010901	JASPER	INK0191_T1003	WOLF CREEK - UNNAMED TRIBUTARY (WHEATFIELD, IN)	PCBS (FISH TISSUE)	5B

BASIN	HYDROLOGIC UNIT CODE	COUNTY	ASSESSMENT UNIT ID	ASSESSMENT UNIT NAME	CAUSE OF IMPAIRMENT	CATEGORY
UPPER ILLINOIS	71200010902	JASPER	INK0192_01	WOLF CREEK	DISSOLVED OXYGEN	5A
UPPER ILLINOIS	71200010902	JASPER	INK0192_01	WOLF CREEK	E. COLI	5A
UPPER ILLINOIS	71200010902	JASPER	INK0192_01	WOLF CREEK	PCBS (FISH TISSUE)	5B
UPPER ILLINOIS	71200010902	JASPER	INK0192_T1001	WOLF CREEK	PCBS (FISH TISSUE)	5B
UPPER ILLINOIS	71200010902	JASPER	INK0192_T1002	WOLF CREEK	PCBS (FISH TISSUE)	5B
UPPER ILLINOIS	71200010903	JASPER	INK0193_01	HODGE DITCH	DISSOLVED OXYGEN	5A
UPPER ILLINOIS	71200010903	JASPER	INK0193_02	HODGE DITCH	DISSOLVED OXYGEN	5A
UPPER ILLINOIS	71200010903	JASPER	INK0193_T1001	JAMES DITCH	DISSOLVED OXYGEN	5A
UPPER ILLINOIS	71200010903	JASPER	INK0193_T1002	DELEHANTY DITCH	DISSOLVED OXYGEN	5A
UPPER ILLINOIS	71200010903	JASPER	INK0193_T1003	JAMES DITCH	IMPAIRED BIOTIC COMMUNITIES	5A
UPPER ILLINOIS	71200010903	JASPER	INK0193_T1003	JAMES DITCH	DISSOLVED OXYGEN	5A
UPPER ILLINOIS	71200011001	LA PORTE	INK01A1_03	SLOCUM DITCH	E. COLI	5A
UPPER ILLINOIS	71200011001	LA PORTE	INK01A1_03	SLOCUM DITCH	IMPAIRED BIOTIC COMMUNITIES	5A
UPPER ILLINOIS	71200011002	PORTER	INK01A2_01	CROOKED CREEK, WEST BRANCH	IMPAIRED BIOTIC COMMUNITIES	5A
UPPER ILLINOIS	71200011002	PORTER	INK01A2_T1001	CROOKED CREEK, WEST BRANCH - UNNAMED TRIBUTARY	IMPAIRED BIOTIC COMMUNITIES	5A
UPPER ILLINOIS	71200011003	PORTER	INK01A3_03	CROOKED CREEK - UNNAMED TRIBUTARY	IMPAIRED BIOTIC COMMUNITIES	5A
UPPER ILLINOIS	71200011003	PORTER	INK01A3_03	CROOKED CREEK - UNNAMED TRIBUTARY	PCBS (FISH TISSUE)	5B
UPPER ILLINOIS	71200011003	LAPORTE	INK01A3_T1005	FORBES DITCH	IMPAIRED BIOTIC COMMUNITIES	5A
UPPER ILLINOIS	71200011003	LAPORTE	INK01A3_T1006	CROOKED CREEK	IMPAIRED BIOTIC COMMUNITIES	5A
UPPER ILLINOIS	71200011004	PORTER	INK01A4_01	CROOKED CREEK	IMPAIRED BIOTIC COMMUNITIES	5A
UPPER ILLINOIS	71200011004	PORTER	INK01A4_01	CROOKED CREEK	E. COLI	5A

BASIN	HYDROLOGIC UNIT CODE	COUNTY	ASSESSMENT UNIT ID	ASSESSMENT UNIT NAME	CAUSE OF IMPAIRMENT	CATEGORY
UPPER ILLINOIS	71200011004	PORTER	INK01A4_01	CROOKED CREEK	PCBS (FISH TISSUE)	5B
UPPER ILLINOIS	71200011004	PORTER	INK01A4_T1001	CROOKED CREEK	IMPAIRED BIOTIC COMMUNITIES	5A
UPPER ILLINOIS	71200011004	PORTER	INK01A4_T1002	KOSELKE DITCH - UNNAMED TRIBUTARY	IMPAIRED BIOTIC COMMUNITIES	5A
UPPER ILLINOIS	71200011004	PORTER	INK01A4_T1003	KOSELKE DITCH	IMPAIRED BIOTIC COMMUNITIES	5A
UPPER ILLINOIS	71200011004	PORTER	INK01A4_T1003A	KOSELKE DITCH - UNNAMED TRIBUTARY	IMPAIRED BIOTIC COMMUNITIES	5A
UPPER ILLINOIS	71200011005	PORTER	INK01A5_01	GREIGER DITCH	E. COLI	5A
UPPER ILLINOIS	71200011006	PORTER	INK01A6_01	HEINOLD DITCH - UNNAMED TRIBUTARY	PCBS (FISH TISSUE)	5B
UPPER ILLINOIS	71200011007	PORTER	INK01A7_01	COBB DITCH	IMPAIRED BIOTIC COMMUNITIES	5A
UPPER ILLINOIS	71200011007	PORTER	INK01A7_01	COBB DITCH	E. COLI	5A
UPPER ILLINOIS	71200011007	PORTER	INK01A7_02	COBB DITCH	IMPAIRED BIOTIC COMMUNITIES	5A
UPPER ILLINOIS	71200011007	PORTER	INK01A7_03	LUDINGTON DITCH	IMPAIRED BIOTIC COMMUNITIES	5A
UPPER ILLINOIS	71200011007	PORTER	INK01A7_T1001	SELVERS CREEK	IMPAIRED BIOTIC COMMUNITIES	5A
UPPER ILLINOIS	71200011007	PORTER	INK01A7_T1001	SELVERS CREEK	E. COLI	5A
UPPER ILLINOIS	71200011010	PORTER	INK01AA_M1009	KANKAKEE RIVER	PCBS (FISH TISSUE)	5B
UPPER ILLINOIS	71200011010	PORTER	INK01AA_T1002	BREYFOGEL DITCH	IMPAIRED BIOTIC COMMUNITIES	5A
UPPER ILLINOIS	71200011010	PORTER	INK01AA_T1003	COBB CREEK - UNNAMED TRIBUTARY (HEBRON, IN)	IMPAIRED BIOTIC COMMUNITIES	5A
UPPER ILLINOIS	71200011103	NEWTON	INK01B3_01	HIBLER DITCH - UNNAMED TRIBUTARY	PCBS (FISH TISSUE)	5B
UPPER ILLINOIS	71200011103	NEWTON	INK01B3_M1010	KANKAKEE RIVER	E. COLI	5A
UPPER ILLINOIS	71200011103	NEWTON	INK01B3_M1010	KANKAKEE RIVER	PCBS (FISH TISSUE)	5B
UPPER ILLINOIS	71200011204	LAKE	INK01C4_06	WILLIAMS DITCH	PCBS (FISH TISSUE)	5B
UPPER ILLINOIS	71200011205	NEWTON	INK01C5_M1011	KANKAKEE RIVER	PCBS (FISH TISSUE)	5B

BASIN	HYDROLOGIC UNIT CODE	COUNTY	ASSESSMENT UNIT ID	ASSESSMENT UNIT NAME	CAUSE OF IMPAIRMENT	CATEGORY
UPPER ILLINOIS	71200011205	NEWTON	INK01C5_T1003	BOGUS ISLAND DITCH	E. COLI	5A
UPPER ILLINOIS	71200011301	LAKE	INK01D1_04	STONY RUN, EAST BRANCH	IMPAIRED BIOTIC COMMUNITIES	5A
UPPER ILLINOIS	71200011301	LAKE	INK01D1_T1004	STONY RUN, EAST BRANCH - UNNAMED TRIBUTARY	NUTRIENTS	5A
UPPER ILLINOIS	71200011301	LAKE	INK01D1_T1004	STONY RUN, EAST BRANCH - UNNAMED TRIBUTARY	CHLORIDE	5A
UPPER ILLINOIS	71200011302	LAKE	INK01D2_03	STONY RUN HEADWATER	IMPAIRED BIOTIC COMMUNITIES	5A
UPPER ILLINOIS	71200011305	LAKE	INK01D5_01	SINGLETON DITCH	IMPAIRED BIOTIC COMMUNITIES	5A
UPPER ILLINOIS	71200011305	LAKE	INK01D5_01	SINGLETON DITCH	E. COLI	5A
UPPER ILLINOIS	71200011305	LAKE	INK01D5_T1001	LITTLE DITCH	IMPAIRED BIOTIC COMMUNITIES	5A
UPPER ILLINOIS	71200011305	LAKE	INK01D5_T1002	BRYANT DITCH	IMPAIRED BIOTIC COMMUNITIES	5A
UPPER ILLINOIS	71200011305	LAKE	INK01D5_T1003	VANATTI DITCH	IMPAIRED BIOTIC COMMUNITIES	5A
UPPER ILLINOIS	71200011306	LAKE	INK01D6_05	CEDAR CREEK	IMPAIRED BIOTIC COMMUNITIES	5A
UPPER ILLINOIS	71200011306	LAKE	INK01D6_06	CEDAR LAKE (DOWNSTREAM OF CEDAR LAKE)	IMPAIRED BIOTIC COMMUNITIES	5A
UPPER ILLINOIS	71200011306	LAKE	INK01D6_07	CEDAR CREEK	IMPAIRED BIOTIC COMMUNITIES	5A
UPPER ILLINOIS	71200011306	LAKE	INK01D6_T1004	FOSS DITCH	IMPAIRED BIOTIC COMMUNITIES	5A
UPPER ILLINOIS	71200011307	LAKE	INK01D7_03	BROWN DITCH	IMPAIRED BIOTIC COMMUNITIES	5A
UPPER ILLINOIS	71200011307	LAKE	INK01D7_04	BROWN DITCH	IMPAIRED BIOTIC COMMUNITIES	5A
UPPER ILLINOIS	71200011307	LAKE	INK01D7_T1004	BROWN DITCH - UNNAMED TRIBUTARY	IMPAIRED BIOTIC COMMUNITIES	5A
UPPER ILLINOIS	71200011307	LAKE	INK01D7_T1005	TULLY DITCH	IMPAIRED BIOTIC COMMUNITIES	5A
UPPER ILLINOIS	71200011307	LAKE	INK01D7_T1005	TULLY DITCH	DISSOLVED OXYGEN	5A
UPPER ILLINOIS	71200011308	LAKE	INK01D8_T1006	BULL RUN	NUTRIENTS	5A
UPPER ILLINOIS	71200011309	LAKE	INK01D9_03	WEST CREEK	IMPAIRED BIOTIC COMMUNITIES	5A

BASIN	HYDROLOGIC UNIT CODE	COUNTY	ASSESSMENT UNIT ID	ASSESSMENT UNIT NAME	CAUSE OF IMPAIRMENT	CATEGORY
UPPER ILLINOIS	71200011309	LAKE	INK01D9_03	WEST CREEK	E. COLI	5A
UPPER ILLINOIS	71200011309	LAKE	INK01D9_T1009	WEST CREEK - UNNAMED TRIBUTARY	IMPAIRED BIOTIC COMMUNITIES	5A
UPPER ILLINOIS	71200011309	LAKE	INK01D9_T1010	WEST CREEK - UNNAMED TRIBUTARY	IMPAIRED BIOTIC COMMUNITIES	5A
UPPER ILLINOIS	71200011309	LAKE	INK01D9_T1011	WEST CREEK - UNNAMED TRIBUTARY	IMPAIRED BIOTIC COMMUNITIES	5A
UPPER ILLINOIS	71200011309	LAKE	INK01D9_T1012	WEST CREEK - UNNAMED TRIBUTARY	IMPAIRED BIOTIC COMMUNITIES	5A
UPPER ILLINOIS	71200011309	LAKE	INK01D9_T1013	WEST CREEK - UNNAMED TRIBUTARY	IMPAIRED BIOTIC COMMUNITIES	5A
UPPER ILLINOIS	71200011309	LAKE	INK01D9_T1014	WEST CREEK - UNNAMED TRIBUTARY	IMPAIRED BIOTIC COMMUNITIES	5A
UPPER ILLINOIS	71200011309	LAKE	INK01D9_T1014A	WEST CREEK - UNNAMED TRIBUTARY	IMPAIRED BIOTIC COMMUNITIES	5A
UPPER ILLINOIS	71200011309	LAKE	INK01D9_T1015	WEST CREEK - UNNAMED TRIBUTARY	IMPAIRED BIOTIC COMMUNITIES	5A
UPPER ILLINOIS	71200011310	LAKE	INK01DA_01	WEST CREEK	E. COLI	5A
UPPER ILLINOIS	71200011310	LAKE	INK01DA_T1001	WEST CREEK - UNNAMED TRIBUTARY	IMPAIRED BIOTIC COMMUNITIES	5A
UPPER ILLINOIS	71200011311	LAKE	INK01DB_T1001	BRUCE DITCH	IMPAIRED BIOTIC COMMUNITIES	5A
UPPER ILLINOIS	71200011311	LAKE	INK01DB_T1002	BRUCE DITCH - UNNAMED TRIBUTARY	IMPAIRED BIOTIC COMMUNITIES	5A
UPPER ILLINOIS	71200011311	LAKE	INK01DB_T1003	BAILEY DITCH	IMPAIRED BIOTIC COMMUNITIES	5A
UPPER ILLINOIS	7120001130060	LAKE	INK01P1022_00	CEDAR LAKE	PCBS (FISH TISSUE)	5B
UPPER ILLINOIS	7120001030050	LAPORTE	INK01P1031_00	STONE LAKE	PCBS (FISH TISSUE)	5B
UPPER ILLINOIS	7120001040010	STARKE	INK01P1036_00	KOONTZ LAKE	PHOSPHORUS	5A
UPPER ILLINOIS	7120001060080	MARSHALL	INK01P1037_00	LAWRENCE LAKE	IMPAIRED BIOTIC COMMUNITIES	5A
UPPER ILLINOIS	7120001060080	MARSHALL	INK01P1038_00	MYERS LAKE	IMPAIRED BIOTIC COMMUNITIES	5A
UPPER ILLINOIS	7120001060080	MARSHALL	INK01P1040_00	COOK LAKE	PHOSPHORUS	5A
UPPER ILLINOIS	7120001060080	MARSHALL	INK01P1041_00	KREIGHBAUM LAKE	PHOSPHORUS	5A

BASIN	HYDROLOGIC UNIT CODE	COUNTY	ASSESSMENT UNIT ID	ASSESSMENT UNIT NAME	CAUSE OF IMPAIRMENT	CATEGORY
UPPER ILLINOIS	7120001010050	ST JOSEPH	INK01P1055_00	NORTH CHAIN LAKE	PCBS (FISH TISSUE)	5B
UPPER ILLINOIS	7120001010050	ST JOSEPH	INK01P1055_00	NORTH CHAIN LAKE	TOTAL MERCURY (FISH TISSUE)	5B
UPPER ILLINOIS	7120001010130	LAPORTE	INK01P1059_00	UPPER FISH LAKE	PHOSPHORUS	5A
UPPER ILLINOIS	7120001010130	LAPORTE	INK01P1060_00	LOWER FISH LAKE	PCBS (FISH TISSUE)	5B
UPPER ILLINOIS	7120001020040	ST JOSEPH	INK01P1066_00	WORSTER LAKE	PCBS (FISH TISSUE)	5B
UPPER ILLINOIS	7120001050060	ST JOSEPH	INK01P1068_00	PLEASANT LAKE	PHOSPHORUS	5A
UPPER ILLINOIS	7120001050060	ST JOSEPH	INK01P1069_00	RIDDLES LAKE	PHOSPHORUS	5A
UPPER ILLINOIS	7120001050090	MARSHALL	INK01P1073_00	LAKE OF THE WOODS	PHOSPHORUS	5A
UPPER ILLINOIS	7120001050090	MARSHALL	INK01P1073_00	LAKE OF THE WOODS	PCBS (FISH TISSUE)	5B
UPPER ILLINOIS	7120001060070	MARSHALL	INK01P1074_00	GILBERT LAKE	PHOSPHORUS	5A
UPPER ILLINOIS	7120001060070	MARSHALL	INK01P1075_00	FLAT LAKE	PHOSPHORUS	5A
UPPER ILLINOIS	7120001060010	MARSHALL	INK01P1076_00	DIXON LAKE	PHOSPHORUS	5A
UPPER ILLINOIS	7120001070010	STARKE	INK01P1078_00	BASS LAKE	PCBS (FISH TISSUE)	5B
UPPER ILLINOIS	7120001090060	PORTER	INK01P1089_00	FLINT LAKE	PCBS (FISH TISSUE)	5B
UPPER ILLINOIS	7120001090060	PORTER	INK01P1089_00	FLINT LAKE	TOTAL MERCURY (FISH TISSUE)	5B
UPPER ILLINOIS	7120001090060	PORTER	INK01P1091_00	LONG LAKE	TOTAL MERCURY (FISH TISSUE)	5B
UPPER ILLINOIS	7120001090060	PORTER	INK01P1091_00	LONG LAKE	PCBS (FISH TISSUE)	5B
UPPER ILLINOIS	71200020103	JASPER	INK0213_01	OLIVER DITCH	E. COLI	5A
UPPER ILLINOIS	71200020204	JASPER	INK0224_01	CARPENTER CREEK	CHLORIDE	5A
UPPER ILLINOIS	71200020204	JASPER	INK0224_01	CARPENTER CREEK	DISSOLVED OXYGEN	5A
UPPER ILLINOIS	71200020204	JASPER	INK0224_01	CARPENTER CREEK	NUTRIENTS	5A

BASIN	HYDROLOGIC UNIT CODE	COUNTY	ASSESSMENT UNIT ID	ASSESSMENT UNIT NAME	CAUSE OF IMPAIRMENT	CATEGORY
UPPER ILLINOIS	71200020205	JASPER	INK0225_02	CARPENTER CREEK	CHLORIDE	5A
UPPER ILLINOIS	71200020205	JASPER	INK0225_02	CARPENTER CREEK	DISSOLVED OXYGEN	5A
UPPER ILLINOIS	71200020205	JASPER	INK0225_02	CARPENTER CREEK	NUTRIENTS	5A
UPPER ILLINOIS	71200020205	JASPER	INK0225_02	CARPENTER CREEK	E. COLI	5A
UPPER ILLINOIS	71200020205	JASPER	INK0225_T1011	MAY DITCH	IMPAIRED BIOTIC COMMUNITIES	5A
UPPER ILLINOIS	71200020206	JASPER	INK0226_05	SLOUGH CREEK	E. COLI	5A
UPPER ILLINOIS	71200020206	JASPER	INK0226_05	SLOUGH CREEK	PCBS (FISH TISSUE)	5B
UPPER ILLINOIS	71200020206	JASPER	INK0226_T1001	SLOUGH CREEK	PCBS (FISH TISSUE)	5B
UPPER ILLINOIS	71200020206	JASPER	INK0226_T1002	BICE DITCH	PCBS (FISH TISSUE)	5B
UPPER ILLINOIS	71200020206	JASPER	INK0226_T1005	SLOUGH CREEK-UNNAMED TRIBUTARY	PCBS (FISH TISSUE)	5B
UPPER ILLINOIS	71200020301	JASPER	INK0231_T1002	ROWAN DITCH	DISSOLVED OXYGEN	5A
UPPER ILLINOIS	71200020301	JASPER	INK0231_T1002	ROWAN DITCH	NUTRIENTS	5A
UPPER ILLINOIS	71200020305	JASPER	INK0235_01	IROQUOIS RIVER	E. COLI	5A
UPPER ILLINOIS	71200020305	JASPER	INK0235_01	IROQUOIS RIVER	PCBS (FISH TISSUE)	5B
UPPER ILLINOIS	71200020305	JASPER	INK0235_01	IROQUOIS RIVER	TOTAL MERCURY (FISH TISSUE)	5B
UPPER ILLINOIS	71200020305	JASPER	INK0235_02	IROQUOIS RIVER	TOTAL MERCURY (FISH TISSUE)	5B
UPPER ILLINOIS	71200020305	JASPER	INK0235_02	IROQUOIS RIVER	PCBS (FISH TISSUE)	5B
UPPER ILLINOIS	71200020401	NEWTON	INK0241_01	CURTIS CREEK	CHLORIDE	5A
UPPER ILLINOIS	71200020401	NEWTON	INK0241_01	CURTIS CREEK	DISSOLVED OXYGEN	5A
UPPER ILLINOIS	71200020401	NEWTON	INK0241_01	CURTIS CREEK	NUTRIENTS	5A
UPPER ILLINOIS	71200020401	NEWTON	INK0241_01	CURTIS CREEK	IMPAIRED BIOTIC COMMUNITIES	5A

BASIN	HYDROLOGIC UNIT CODE	COUNTY	ASSESSMENT UNIT ID	ASSESSMENT UNIT NAME	CAUSE OF IMPAIRMENT	CATEGORY
UPPER ILLINOIS	71200020401	NEWTON	INK0241_01	CURTIS CREEK	E. COLI	5A
UPPER ILLINOIS	71200020401	JASPER	INK0241_T1004	YEOMAN DITCH	CHLORIDE	5A
UPPER ILLINOIS	71200020401	JASPER	INK0241_T1004	YEOMAN DITCH	DISSOLVED OXYGEN	5A
UPPER ILLINOIS	71200020401	JASPER	INK0241_T1004	YEOMAN DITCH	NUTRIENTS	5A
UPPER ILLINOIS	71200020402	JASPER	INK0242_01	IROQUOIS RIVER	NUTRIENTS	5A
UPPER ILLINOIS	71200020402	JASPER	INK0242_01	IROQUOIS RIVER	CHLORIDE	5A
UPPER ILLINOIS	71200020402	JASPER	INK0242_01	IROQUOIS RIVER	DISSOLVED OXYGEN	5A
UPPER ILLINOIS	71200020402	NEWTON	INK0242_01	IROQUOIS RIVER	IMPAIRED BIOTIC COMMUNITIES	5A
UPPER ILLINOIS	71200020402	JASPER	INK0242_01	IROQUOIS RIVER	PCBS (FISH TISSUE)	5B
UPPER ILLINOIS	71200020402	JASPER	INK0242_01	IROQUOIS RIVER	TOTAL MERCURY (FISH TISSUE)	5B
UPPER ILLINOIS	71200020403	NEWTON	INK0243_01	HUNTER DITCH	E. COLI	5A
UPPER ILLINOIS	71200020403	NEWTON	INK0243_T1003	WEIS DITCH	DISSOLVED OXYGEN	5A
UPPER ILLINOIS	71200020403	NEWTON	INK0243_T1003	WEIS DITCH	IMPAIRED BIOTIC COMMUNITIES	5A
UPPER ILLINOIS	71200020405	NEWTON	INK0245_01	IROQUOIS RIVER	E. COLI	5A
UPPER ILLINOIS	71200020405	NEWTON	INK0245_01	IROQUOIS RIVER	IMPAIRED BIOTIC COMMUNITIES	5A
UPPER ILLINOIS	71200020405	NEWTON	INK0245_01	IROQUOIS RIVER	PCBS (FISH TISSUE)	5B
UPPER ILLINOIS	71200020405	NEWTON	INK0245_01	IROQUOIS RIVER	TOTAL MERCURY (FISH TISSUE)	5B
UPPER ILLINOIS	71200020405	JASPER	INK0245_T1002	SIMONIN DITCH	DISSOLVED OXYGEN	5A
UPPER ILLINOIS	71200020501	NEWTON	INK0251_01	THOMPSON DITCH	DISSOLVED OXYGEN	5A
UPPER ILLINOIS	71200020501	NEWTON	INK0251_01	THOMPSON DITCH	NUTRIENTS	5A
UPPER ILLINOIS	71200020501	NEWTON	INK0251_02	CHIZUM DITCH	DISSOLVED OXYGEN	5A

BASIN	HYDROLOGIC UNIT CODE	COUNTY	ASSESSMENT UNIT ID	ASSESSMENT UNIT NAME	CAUSE OF IMPAIRMENT	CATEGORY
UPPER ILLINOIS	71200020501	NEWTON	INK0251_02	CHIZUM DITCH	IMPAIRED BIOTIC COMMUNITIES	5A
UPPER ILLINOIS	71200020501	NEWTON	INK0251_02	CHIZUM DITCH	NUTRIENTS	5A
UPPER ILLINOIS	71200020502	NEWTON	INK0252_03	HAMBRIDGE DITCH	IMPAIRED BIOTIC COMMUNITIES	5A
UPPER ILLINOIS	71200020502	NEWTON	INK0252_04	WHALEY DITCH	IMPAIRED BIOTIC COMMUNITIES	5A
UPPER ILLINOIS	71200020503	NEWTON	INK0253_01	IROQUOIS RIVER-UNNAMED TRIBUTARY	TOTAL MERCURY (FISH TISSUE)	5B
UPPER ILLINOIS	71200020503	NEWTON	INK0253_01	IROQUOIS RIVER-UNNAMED TRIBUTARY	PCBS (FISH TISSUE)	5B
UPPER ILLINOIS	71200020504	NEWTON	INK0254_01	MONTGOMERY DITCH	E. COLI	5A
UPPER ILLINOIS	71200020504	BENTON	INK0254_T1001	MONTGOMERY DITCH	IMPAIRED BIOTIC COMMUNITIES	5A
UPPER ILLINOIS	71200020505	NEWTON	INK0255_04	MONTGOMERY DITCH	E. COLI	5A
UPPER ILLINOIS	71200020505	NEWTON	INK0255_T1005	TALLEY DITCH	IMPAIRED BIOTIC COMMUNITIES	5A
UPPER ILLINOIS	71200020505	NEWTON	INK0255_T1006	KENT DITCH	E. COLI	5A
UPPER ILLINOIS	71200020505	NEWTON	INK0255_T1007	MONTGOMERY DITCH	IMPAIRED BIOTIC COMMUNITIES	5A
UPPER ILLINOIS	71200020505	NEWTON	INK0255_T1007	MONTGOMERY DITCH	DISSOLVED OXYGEN	5A
UPPER ILLINOIS	71200020505	NEWTON	INK0255_T1007	MONTGOMERY DITCH	NUTRIENTS	5A
UPPER ILLINOIS	71200020505	NEWTON	INK0255_T1008	MORRISON DITCH	DISSOLVED OXYGEN	5A
UPPER ILLINOIS	71200020505	NEWTON	INK0255_T1008	MORRISON DITCH	IMPAIRED BIOTIC COMMUNITIES	5A
UPPER ILLINOIS	71200020505	NEWTON	INK0255_T1008	MORRISON DITCH	NUTRIENTS	5A
UPPER ILLINOIS	71200020507	NEWTON	INK0257_04	IROQUOIS RIVER	PCBS (FISH TISSUE)	5B
UPPER ILLINOIS	71200020507	NEWTON	INK0257_04	IROQUOIS RIVER	TOTAL MERCURY (FISH TISSUE)	5B
UPPER ILLINOIS	71200020704	BENTON	INK0274_T1001	MINIER LATERAL	E. COLI	5A
UPPER ILLINOIS	71200020705	BENTON	INK0275_01	SUGAR CREEK	PCBS (FISH TISSUE)	5B

BASIN	HYDROLOGIC UNIT CODE	COUNTY	ASSESSMENT UNIT ID	ASSESSMENT UNIT NAME	CAUSE OF IMPAIRMENT	CATEGORY
UPPER ILLINOIS	71200020705	BENTON	INK0275_T1001	SUGAR CREEK-UNNAMED TRIBUTARY	PCBS (FISH TISSUE)	5B
UPPER ILLINOIS	71200020705	BENTON	INK0275_T1002	SUGAR CREEK-UNNAMED TRIBUTARY	PCBS (FISH TISSUE)	5B
UPPER ILLINOIS	71200020705	BENTON	INK0275_T1003	SUGAR CREEK-UNNAMED TRIBUTARY	PCBS (FISH TISSUE)	5B
UPPER ILLINOIS	71200020705	BENTON	INK0275_T1004	SUGAR CREEK-UNNAMED TRIBUTARY	PCBS (FISH TISSUE)	5B
UPPER ILLINOIS	71200020705	BENTON	INK0275_T1005	SUGAR CREEK-UNNAMED TRIBUTARY	PCBS (FISH TISSUE)	5B
UPPER ILLINOIS	71200020705	BENTON	INK0275_T1006	SUGAR CREEK-UNNAMED TRIBUTARY	PCBS (FISH TISSUE)	5B
UPPER ILLINOIS	71200021301	NEWTON	INK02D1_02	WENTWORTH CREEK	IMPAIRED BIOTIC COMMUNITIES	5A
UPPER ILLINOIS	71200021302	NEWTON	INK02D2_01	BEAVER CREEK	IMPAIRED BIOTIC COMMUNITIES	5A
UPPER ILLINOIS	71200021302	NEWTON	INK02D2_01	BEAVER CREEK	PCBS (FISH TISSUE)	5B
UPPER ILLINOIS	71200021302	NEWTON	INK02D2_T1001	SHEEP DITCH	PCBS (FISH TISSUE)	5B
UPPER ILLINOIS	71200021302	NEWTON	INK02D2_T1003	BEAVER CREEK-UNNAMED TRIBUTARY	PCBS (FISH TISSUE)	5B
UPPER ILLINOIS	71200021302	NEWTON	INK02D2_T1004	DEARDURFF DITCH	PCBS (FISH TISSUE)	5B
UPPER ILLINOIS	71200021304	NEWTON	INK02D4_01	HOUSEWORTH DITCH	IMPAIRED BIOTIC COMMUNITIES	5A
UPPER ILLINOIS	71200021304	NEWTON	INK02D4_01	HOUSEWORTH DITCH	DISSOLVED OXYGEN	5A
UPPER ILLINOIS	71200030304	LAKE	INK0333_00	HART DITCH (PLUM CREEK) AND OTHER TRIBS	IMPAIRED BIOTIC COMMUNITIES	5A
UPPER ILLINOIS	71200030304	LAKE	INK0333_00	HART DITCH (PLUM CREEK) AND OTHER TRIBS	NUTRIENTS	5A
UPPER ILLINOIS	71200030304	LAKE	INK0333_00	HART DITCH (PLUM CREEK) AND OTHER TRIBS	E. COLI	5A
UPPER ILLINOIS	7120003030030	LAKE	INK0333_T1003	DYER DITCH	IMPAIRED BIOTIC COMMUNITIES	5A
UPPER ILLINOIS	7120003030040	LAKE	INK0334_01	CADY MARSH DITCH	NUTRIENTS	5A
UPPER ILLINOIS	7120003030040	LAKE	INK0334_01	CADY MARSH DITCH	CHLORIDE	5A
UPPER ILLINOIS	7120003030040	LAKE	INK0334_01	CADY MARSH DITCH	IMPAIRED BIOTIC COMMUNITIES	5A

BASIN	HYDROLOGIC UNIT CODE	COUNTY	ASSESSMENT UNIT ID	ASSESSMENT UNIT NAME	CAUSE OF IMPAIRMENT	CATEGORY
UPPER ILLINOIS	7120003030040	LAKE	INK0334_01	CADY MARSH DITCH	E. COLI	5A
UPPER ILLINOIS	71200030305	LAKE	INK0335_01	LITTLE CALUMET RIVER	IMPAIRED BIOTIC COMMUNITIES	5A
UPPER ILLINOIS	71200030305	LAKE	INK0335_01	LITTLE CALUMET RIVER	DISSOLVED OXYGEN	5A
UPPER ILLINOIS	71200030305	LAKE	INK0335_01	LITTLE CALUMET RIVER	CHLORIDE	5A
UPPER ILLINOIS	71200030305	LAKE	INK0335_01	LITTLE CALUMET RIVER	PCBS (FISH TISSUE)	5B
UPPER ILLINOIS	71200030305	LAKE	INK0335_02	LITTLE CALUMET RIVER	CHLORIDE	5A
UPPER ILLINOIS	71200030305	LAKE	INK0335_02	LITTLE CALUMET RIVER	DISSOLVED OXYGEN	5A
UPPER ILLINOIS	71200030305	LAKE	INK0335_02	LITTLE CALUMET RIVER	IMPAIRED BIOTIC COMMUNITIES	5A
UPPER ILLINOIS	71200030305	LAKE	INK0335_02	LITTLE CALUMET RIVER	PCBS (FISH TISSUE)	5B
UPPER ILLINOIS	71200030305	LAKE	INK0335_03	LITTLE CALUMET RIVER	IMPAIRED BIOTIC COMMUNITIES	5A
UPPER ILLINOIS	71200030305	LAKE	INK0335_03	LITTLE CALUMET RIVER	DISSOLVED OXYGEN	5A
UPPER ILLINOIS	71200030305	LAKE	INK0335_03	LITTLE CALUMET RIVER	CHLORIDE	5A
UPPER ILLINOIS	71200030305	LAKE	INK0335_03	LITTLE CALUMET RIVER	PCBS (FISH TISSUE)	5B
UPPER ILLINOIS	71200030305	LAKE	INK0335_T1006	LITTLE CALUMET RIVER	NUTRIENTS	5A
UPPER ILLINOIS	71200030305	LAKE	INK0335_T1006	LITTLE CALUMET RIVER	FREE CYANIDE	5A
GREAT LAKES	71200030406	LAKE	INK0346_01	GRAND CALUMET RIVER	AMMONIA	5A
GREAT LAKES	71200030406	LAKE	INK0346_01	GRAND CALUMET RIVER	FREE CYANIDE	5A
GREAT LAKES	71200030406	LAKE	INK0346_01	GRAND CALUMET RIVER	IMPAIRED BIOTIC COMMUNITIES	5A
GREAT LAKES	71200030406	LAKE	INK0346_01	GRAND CALUMET RIVER	OIL AND GREASE	5A
GREAT LAKES	71200030406	LAKE	INK0346_01	GRAND CALUMET RIVER	PCBS (FISH TISSUE)	5B
GREAT LAKES	71200030406	LAKE	INK0346_02	GRAND CALUMET RIVER (327 IAC 2-1.5-16)	OIL AND GREASE	5A

BASIN	HYDROLOGIC UNIT CODE	COUNTY	ASSESSMENT UNIT ID	ASSESSMENT UNIT NAME	CAUSE OF IMPAIRMENT	CATEGORY
GREAT LAKES	71200030406	LAKE	INK0346_02	GRAND CALUMET RIVER (327 IAC 2-1.5-16)	AMMONIA	5A
GREAT LAKES	71200030406	LAKE	INK0346_02	GRAND CALUMET RIVER (327 IAC 2-1.5-16)	IMPAIRED BIOTIC COMMUNITIES	5A
GREAT LAKES	71200030406	LAKE	INK0346_02	GRAND CALUMET RIVER (327 IAC 2-1.5-16)	PCBS (FISH TISSUE)	5B
GREAT LAKES	71200030406	LAKE	INK0346_03	GRAND CALUMET RIVER (GARY, IN)	AMMONIA	5A
GREAT LAKES	71200030406	LAKE	INK0346_03	GRAND CALUMET RIVER (GARY, IN)	IMPAIRED BIOTIC COMMUNITIES	5A
GREAT LAKES	71200030406	LAKE	INK0346_03	GRAND CALUMET RIVER (GARY, IN)	OIL AND GREASE	5A
GREAT LAKES	71200030406	LAKE	INK0346_03	GRAND CALUMET RIVER (GARY, IN)	PCBS (FISH TISSUE)	5B
GREAT LAKES	71200030406	LAKE	INK0346_04	GRAND CALUMET RIVER (GARY, IN TO INDIANA HARBOR CANAL)	OIL AND GREASE	5A
GREAT LAKES	71200030406	LAKE	INK0346_04	GRAND CALUMET RIVER (GARY, IN TO INDIANA HARBOR CANAL)	IMPAIRED BIOTIC COMMUNITIES	5A
GREAT LAKES	71200030406	LAKE	INK0346_04	GRAND CALUMET RIVER (GARY, IN TO INDIANA HARBOR CANAL)	E. COLI	5A
GREAT LAKES	71200030406	LAKE	INK0346_04	GRAND CALUMET RIVER (GARY, IN TO INDIANA HARBOR CANAL)	PCBS (FISH TISSUE)	5B
GREAT LAKES	71200030407	LAKE	INK0347_01	GRAND CALUMET RIVER (INDIANA HARBOR CANAL TO ILLINOIS)	AMMONIA	5A
GREAT LAKES	71200030407	LAKE	INK0347_01	GRAND CALUMET RIVER (INDIANA HARBOR CANAL TO ILLINOIS)	CHLORIDE	5A
GREAT LAKES	71200030407	LAKE	INK0347_01	GRAND CALUMET RIVER (INDIANA HARBOR CANAL TO ILLINOIS)	DISSOLVED OXYGEN	5A
GREAT LAKES	71200030407	LAKE	INK0347_01	GRAND CALUMET RIVER (INDIANA HARBOR CANAL TO ILLINOIS)	E. COLI	5A
GREAT LAKES	71200030407	LAKE	INK0347_01	GRAND CALUMET RIVER (INDIANA HARBOR CANAL TO ILLINOIS)	IMPAIRED BIOTIC COMMUNITIES	5A
GREAT LAKES	71200030407	LAKE	INK0347_01	GRAND CALUMET RIVER (INDIANA HARBOR CANAL TO ILLINOIS)	NUTRIENTS	5A
GREAT LAKES	71200030407	LAKE	INK0347_01	GRAND CALUMET RIVER (INDIANA HARBOR CANAL TO ILLINOIS)	PCBS (FISH TISSUE)	5B
GREAT LAKES	NA	LAKE	INM00G1000_00	LAKE MICHIGAN	PCBS (FISH TISSUE)	5B
GREAT LAKES	NA	LAKE	INM00G1000_00	LAKE MICHIGAN	TOTAL MERCURY (FISH TISSUE)	5B
OHIO RIVER TRIBUTARIES	5140101030040	JEFFERSON	INN0134_00	INDIAN KENTUCK CREEK-SEALS FORK	IMPAIRED BIOTIC COMMUNITIES	5A

BASIN	HYDROLOGIC UNIT CODE	COUNTY	ASSESSMENT UNIT ID	ASSESSMENT UNIT NAME	CAUSE OF IMPAIRMENT	CATEGORY
OHIO RIVER TRIBUTARIES	5140101030040	JEFFERSON	INN0134_T1034	INDIAN KENTUCK CREEK	E. COLI	5A
OHIO RIVER TRIBUTARIES	5140101030040	JEFFERSON	INN0134_T1034	INDIAN KENTUCK CREEK	IMPAIRED BIOTIC COMMUNITIES	5A
OHIO RIVER TRIBUTARIES	5140101040050	JEFFERSON	INN0145_T1002	DEANS BRANCH	E. COLI	5A
OHIO RIVER TRIBUTARIES	5140101040050	JEFFERSON	INN0145_T1002	DEANS BRANCH	IMPAIRED BIOTIC COMMUNITIES	5A
OHIO RIVER TRIBUTARIES	5140101070010	CLARK	INN0171_T1002	FOURTEENMILE CREEK, EAST FORK - UNNAMED TRIBUTARY	IMPAIRED BIOTIC COMMUNITIES	5A
OHIO RIVER TRIBUTARIES	5140101070010	CLARK	INN0171_T1002	FOURTEENMILE CREEK, EAST FORK - UNNAMED TRIBUTARY	E. COLI	5A
OHIO RIVER TRIBUTARIES	5140101070010	CLARK	INN0171_T1002	FOURTEENMILE CREEK, EAST FORK - UNNAMED TRIBUTARY	DISSOLVED OXYGEN	5A
OHIO RIVER TRIBUTARIES	5140101070040	CLARK	INN0174_02	FOURTEENMILE CREEK	E. COLI	5A
OHIO RIVER TRIBUTARIES	5140101070090	CLARK	INN0179_00	FOURTEEN MILE CREEK-DRY BRANCH	E. COLI	5A
OHIO RIVER TRIBUTARIES	5140101070100	CLARK	INN017A_00	YANKEE CREEK	E. COLI	5A
OHIO RIVER TRIBUTARIES	5140101140040	CLARK	INN01E4_01	MILLER FORK	E. COLI	5A
OHIO RIVER TRIBUTARIES	5140101140060	CLARK	INN01E6_T1001	SILVER CREEK - UNNAMED TRIBUTARY	IMPAIRED BIOTIC COMMUNITIES	5A
OHIO RIVER TRIBUTARIES	5140101140080	CLARK	INN01E8_00	SUGAR RUN	E. COLI	5A
OHIO RIVER TRIBUTARIES	5140101140080	CLARK	INN01E8_00	SUGAR RUN	IMPAIRED BIOTIC COMMUNITIES	5A
OHIO RIVER TRIBUTARIES	5140101140110	CLARK	INN01EB_01	SILVER CREEK	E. COLI	5A
OHIO RIVER TRIBUTARIES	5140101140110	CLARK	INN01EB_01	SILVER CREEK	IMPAIRED BIOTIC COMMUNITIES	5A
OHIO RIVER TRIBUTARIES	5140101140110	CLARK	INN01EB_T1001	SILVER CREEK - UNNAMED TRIBUTARY	IMPAIRED BIOTIC COMMUNITIES	5A
OHIO RIVER TRIBUTARIES	5140101140170	FLOYD	INN01EH_T1003	SILVER CREEK	PCBS (FISH TISSUE)	5B
OHIO RIVER TRIBUTARIES	5140101140170	FLOYD	INN01EH_T1003	SILVER CREEK	TOTAL MERCURY (FISH TISSUE)	5B
OHIO RIVER TRIBUTARIES	5140104050070	HARRISON	INN0457_00	BUCK CREEK-MAIN STEM	E. COLI	5A
OHIO RIVER TRIBUTARIES	5140104050070	HARRISON	INN0457_00	BUCK CREEK-MAIN STEM	IMPAIRED BIOTIC COMMUNITIES	5A

BASIN	HYDROLOGIC UNIT CODE	COUNTY	ASSESSMENT UNIT ID	ASSESSMENT UNIT NAME	CAUSE OF IMPAIRMENT	CATEGORY
OHIO RIVER TRIBUTARIES	5140104080020	FLOYD	INN0482_00	LITTLE INDIAN CREEK (NORTH)	IMPAIRED BIOTIC COMMUNITIES	5A
OHIO RIVER TRIBUTARIES	5140104080030	FLOYD	INN0483_00	INDIAN CREEK-GALENA	NUTRIENTS	5A
OHIO RIVER TRIBUTARIES	5140104080030	FLOYD	INN0483_00	INDIAN CREEK-GALENA	IMPAIRED BIOTIC COMMUNITIES	5A
OHIO RIVER TRIBUTARIES	5140104080030	FLOYD	INN0483_00	INDIAN CREEK-GALENA	E. COLI	5A
OHIO RIVER TRIBUTARIES	5140104080040	FLOYD	INN0484_02	INDIAN CREEK	E. COLI	5A
OHIO RIVER TRIBUTARIES	5140104080050	FLOYD	INN0485_01	INDIAN CREEK	E. COLI	5A
OHIO RIVER TRIBUTARIES	5140104080080	FLOYD	INN0488_00	INDIAN CREEK-ABOVE GEORGETOWN CREEK	E. COLI	5A
OHIO RIVER TRIBUTARIES	5140104080100	FLOYD	INN048A_01	INDIAN CREEK	E. COLI	5A
OHIO RIVER TRIBUTARIES	5140104090010	HARRISON	INN0491_01	INDIAN CREEK	E. COLI	5A
OHIO RIVER TRIBUTARIES	5140104090040	HARRISON	INN0494_00	INDIAN CREEK-CRANDALL BRANCH	E. COLI	5A
OHIO RIVER TRIBUTARIES	5140104090050	HARRISON	INN0495_T1050	INDIAN CREEK	E. COLI	5A
OHIO RIVER TRIBUTARIES	5140104090060	HARRISON	INN0496_T1051	INDIAN CREEK	E. COLI	5A
OHIO RIVER TRIBUTARIES	5140104100010	HARRISON	INN04A1_00	INDIAN CREEK-NORTH KARST AREA	E. COLI	5A
OHIO RIVER TRIBUTARIES	5140104100010	HARRISON	INN04A1_00	INDIAN CREEK-NORTH KARST AREA	PCBS (FISH TISSUE)	5B
OHIO RIVER TRIBUTARIES	5140104100030	HARRISON	INN04A3_00	INDIAN CREEK-DEVILS BACKBONE	DISSOLVED OXYGEN	5A
OHIO RIVER TRIBUTARIES	5140104100030	HARRISON	INN04A3_00	INDIAN CREEK-DEVILS BACKBONE	E. COLI	5A
OHIO RIVER TRIBUTARIES	5140104100030	HARRISON	INN04A3_00	INDIAN CREEK-DEVILS BACKBONE	PCBS (FISH TISSUE)	5B
OHIO RIVER TRIBUTARIES	5140104100040	HARRISON	INN04A4_00	INDIAN CREEK-BLUE SPRING	PCBS (FISH TISSUE)	5B
OHIO RIVER TRIBUTARIES	5140104130060	WASHINGTON	INN04D6_01	BEAR CREEK (HEADWATER)	E. COLI	5A
OHIO RIVER TRIBUTARIES	5140104130060	WASHINGTON	INN04D6_02	BEAR CREEK	E. COLI	5A
OHIO RIVER TRIBUTARIES	5140104130060	WASHINGTON	INN04D6_T1001	LITTLE BEAR CREEK	E. COLI	5A

BASIN	HYDROLOGIC UNIT CODE	COUNTY	ASSESSMENT UNIT ID	ASSESSMENT UNIT NAME	CAUSE OF IMPAIRMENT	CATEGORY
OHIO RIVER TRIBUTARIES	5140104130080	WASHINGTON	INN04D8_T1044	SOUTH FORK BLUE RIVER	IMPAIRED BIOTIC COMMUNITIES	5A
OHIO RIVER TRIBUTARIES	5140104140010	HARRISON	INN04E1_T1001	BLUE RIVER	E. COLI	5A
OHIO RIVER TRIBUTARIES	5140104140010	WASHINGTON	INN04E1_T1040	BLUE RIVER	E. COLI	5A
OHIO RIVER TRIBUTARIES	5140104100000	WASHINGTON	INN04E1_T1040	BLUE RIVER	FREE CYANIDE	5A
OHIO RIVER TRIBUTARIES	5140104140050	CRAWFORD	INN04E5_T1002	BLUE RIVER	E. COLI	5A
OHIO RIVER TRIBUTARIES	5140104150010	CRAWFORD	INN04F1_T1003	BLUE RIVER	E. COLI	5A
OHIO RIVER TRIBUTARIES	5140104150020	CRAWFORD	INN04F2_T1004	BLUE RIVER	E. COLI	5A
OHIO RIVER TRIBUTARIES	5140104150030	HARRISON	INN04F3_T1005	BLUE RIVER	NUTRIENTS	5A
OHIO RIVER TRIBUTARIES	5140104150060	HARRISON	INN04F6_T1007	BLUE RIVER	E. COLI	5A
OHIO RIVER TRIBUTARIES	5140104150060	HARRISON	INN04F6_T1007	BLUE RIVER	PCBS (FISH TISSUE)	5B
OHIO RIVER TRIBUTARIES	5140104150060	HARRISON	INN04F6_T1039	BLUE RIVER	PCBS (FISH TISSUE)	5B
OHIO RIVER TRIBUTARIES	5140104150070	CRAWFORD	INN04F7_T1008	BLUE RIVER	E. COLI	5A
OHIO RIVER TRIBUTARIES	5140104150070	CRAWFORD	INN04F7_T1008	BLUE RIVER	IMPAIRED BIOTIC COMMUNITIES	5A
OHIO RIVER TRIBUTARIES	5140104150070	CRAWFORD	INN04F7_T1008	BLUE RIVER	PCBS (FISH TISSUE)	5B
OHIO RIVER TRIBUTARIES	5140104180040	CRAWFORD	INN04J4_T1004	OTTER CREEK - UNNAMED TRIBUTARY	IMPAIRED BIOTIC COMMUNITIES	5A
OHIO RIVER TRIBUTARIES	5140104180050	CRAWFORD	INN04J5_01	LITTLE BLUE RIVER	E. COLI	5A
OHIO RIVER TRIBUTARIES	5140104180140	CRAWFORD	INN04JE_00	LITTLE BLUE RIVER-ALTON	TOTAL MERCURY (FISH TISSUE)	5B
OHIO RIVER TRIBUTARIES	5140104180140	CRAWFORD	INN04JE_00	LITTLE BLUE RIVER-ALTON	PCBS (FISH TISSUE)	5B
OHIO RIVER TRIBUTARIES	5140104200030	PERRY	INN04M3_01	OIL CREEK	DISSOLVED OXYGEN	5A
OHIO RIVER TRIBUTARIES	5140104200070	PERRY	INN04M7_00	OIL CREEK-WEBB BRANCH	IMPAIRED BIOTIC COMMUNITIES	5A
OHIO RIVER TRIBUTARIES	5140104200080	PERRY	INN04M8_01	LITTLE OIL CREEK	DISSOLVED OXYGEN	5A

BASIN	HYDROLOGIC UNIT CODE	COUNTY	ASSESSMENT UNIT ID	ASSESSMENT UNIT NAME	CAUSE OF IMPAIRMENT	CATEGORY
OHIO RIVER TRIBUTARIES	5140104200080	PERRY	INN04M8_01	LITTLE OIL CREEK	E. COLI	5A
OHIO RIVER TRIBUTARIES	5140104200080	PERRY	INN04M8_01	LITTLE OIL CREEK	IMPAIRED BIOTIC COMMUNITIES	5A
OHIO RIVER TRIBUTARIES	5140104200080	PERRY	INN04M8_T1001	BOONE CREEK	E. COLI	5A
OHIO RIVER TRIBUTARIES	5140104210030	PERRY	INN04N3_00	BIG POISON CREEK	DISSOLVED OXYGEN	5A
OHIO RIVER TRIBUTARIES	5140104120040	WASHINGTON	INN04P1029_00	SALINDA, LAKE	TASTE AND ODOR	5A
OHIO RIVER TRIBUTARIES	5140104120040	WASHINGTON	INN04P1029_00	SALINDA, LAKE	ALGAE	5A
PATOKA	5120209010030	ORANGE	INP0913_00	PATOKA RIVER-HOGS DEFEAT CREEK	E. COLI	5A
PATOKA	5120209010030	ORANGE	INP0913_00	PATOKA RIVER-HOGS DEFEAT CREEK	DISSOLVED OXYGEN	5A
PATOKA	5120209010040	ORANGE	INP0914_00	PATOKA RIVER-DILLARD CREEK	DISSOLVED OXYGEN	5A
PATOKA	5120209010050	ORANGE	INP0915_00	YOUNGS CREEK	E. COLI	5A
PATOKA	5120209010100	CRAWFORD	INP091A_00	LICK CREEK-RITTER CREEK	E. COLI	5A
PATOKA	5120209010100	CRAWFORD	INP091A_00	LICK CREEK-RITTER CREEK	NUTRIENTS	5A
PATOKA	5120209020040	DUBOIS	INP0924_00	PATOKA RIVER-DUBOIS TRIBUTARYS	E. COLI	5A
PATOKA	5120209020040	DUBOIS	INP0924_00	PATOKA RIVER-DUBOIS TRIBUTARYS	DISSOLVED OXYGEN	5A
PATOKA	5120209020040	DUBOIS	INP0924_T1003	PATOKA RIVER	E. COLI	5A
PATOKA	5120209020050	DUBOIS	INP0925_00	POISON CREEK-BAUER CREEK	E. COLI	5A
PATOKA	5120209020060	DUBOIS	INP0926_T1004	PATOKA RIVER-LOND DITCH	E. COLI	5A
PATOKA	5120209020060	DUBOIS	INP0926_T1004	PATOKA RIVER-LOND DITCH	IMPAIRED BIOTIC COMMUNITIES	5A
PATOKA	5120209020080	DUBOIS	INP0928_T1005	PATOKA RIVER	E. COLI	5A
PATOKA	5120209020080	DUBOIS	INP0928_T1005	PATOKA RIVER	IMPAIRED BIOTIC COMMUNITIES	5A
PATOKA	5120209020080	DUBOIS	INP0928_T1005	PATOKA RIVER	PCBS (FISH TISSUE)	5B

BASIN	HYDROLOGIC UNIT CODE	COUNTY	ASSESSMENT UNIT ID	ASSESSMENT UNIT NAME	CAUSE OF IMPAIRMENT	CATEGORY
PATOKA	5120209030010	DUBOIS	INP0931_00	HALL CREEK-HEADWATERS	IMPAIRED BIOTIC COMMUNITIES	5A
PATOKA	5120209030010	DUBOIS	INP0931_00	HALL CREEK-HEADWATERS	E. COLI	5A
PATOKA	5120209030050	DUBOIS	INP0935_00	FLAT CREEK-LOWER	E. COLI	5A
PATOKA	5120209030060	DUBOIS	INP0936_00	STRAIGHT RIVER	E. COLI	5A
PATOKA	5120209040010	SPENCER	INP0941_00	HUNLEY CREEK-HEADWATERS	DISSOLVED OXYGEN	5A
PATOKA	5120209040010	SPENCER	INP0941_00	HUNLEY CREEK-HEADWATERS	IMPAIRED BIOTIC COMMUNITIES	5A
PATOKA	5120209040010	SPENCER	INP0941_00	HUNLEY CREEK-HEADWATERS	NUTRIENTS	5A
PATOKA	5120209040010	SPENCER	INP0941_00	HUNLEY CREEK-HEADWATERS	SILTATION	5A
PATOKA	5120209040020	DUBOIS	INP0942_00	HUNLEY CREEK-HALO RUN/GREEN CREEK	E. COLI	5A
PATOKA	5120209040020	DUBOIS	INP0942_00	HUNLEY CREEK-HALO RUN/GREEN CREEK	NUTRIENTS	5A
PATOKA	5120209040020	DUBOIS	INP0942_00	HUNLEY CREEK-HALO RUN/GREEN CREEK	IMPAIRED BIOTIC COMMUNITIES	5A
PATOKA	5120209040030	DUBOIS	INP0943_00	HUNLEY CREEK-INDIAN CREEK	DISSOLVED OXYGEN	5A
PATOKA	5120209040030	DUBOIS	INP0943_00	HUNLEY CREEK-INDIAN CREEK	IMPAIRED BIOTIC COMMUNITIES	5A
PATOKA	5120209040040	DUBOIS	INP0944_00	SHORT CREEK	IMPAIRED BIOTIC COMMUNITIES	5A
PATOKA	5120209040050	DUBOIS	INP0945_00	BRUNER CREEK	DISSOLVED OXYGEN	5A
PATOKA	5120209040060	DUBOIS	INP0946_00	PATOKA RIVER-LOWER HUNLEY CREEK TRIBUTARYS	IMPAIRED BIOTIC COMMUNITIES	5A
PATOKA	5120209040060	DUBOIS	INP0946_T1006	PATOKA RIVER	E. COLI	5A
PATOKA	5120209040060	DUBOIS	INP0946_T1006	PATOKA RIVER	TOTAL MERCURY (FISH TISSUE)	5B
PATOKA	5120209040060	DUBOIS	INP0946_T1006	PATOKA RIVER	PCBS (FISH TISSUE)	5B
PATOKA	5120209040070	DUBOIS	INP0947_00	ELL CREEK AND TRIBUTARIES	NUTRIENTS	5A
PATOKA	5120209040070	DUBOIS	INP0947_T1007	PATOKA RIVER	IMPAIRED BIOTIC COMMUNITIES	5A

BASIN	HYDROLOGIC UNIT CODE	COUNTY	ASSESSMENT UNIT ID	ASSESSMENT UNIT NAME	CAUSE OF IMPAIRMENT	CATEGORY
PATOKA	5120209040070	DUBOIS	INP0947_T1007	PATOKA RIVER	E. COLI	5A
PATOKA	5120209040070	DUBOIS	INP0947_T1007	PATOKA RIVER	TOTAL LEAD	5A
PATOKA	5120209040070	DUBOIS	INP0947_T1007	PATOKA RIVER	PCBS (FISH TISSUE)	5B
PATOKA	5120209040070	DUBOIS	INP0947_T1007	PATOKA RIVER	TOTAL MERCURY (FISH TISSUE)	5B
PATOKA	5120209040070	DUBOIS	INP0947_T1025	OUTLET OF HUNTINGBURG CITY LAKE	DISSOLVED OXYGEN	5A
PATOKA	5120209040070	DUBOIS	INP0947_T1025	OUTLET OF HUNTINGBURG CITY LAKE	IMPAIRED BIOTIC COMMUNITIES	5A
PATOKA	5120209040080	DUBOIS	INP0948_00	PATOKA RIVER-CROOKED/ALTAR CREEKS	E. COLI	5A
PATOKA	5120209040080	DUBOIS	INP0948_00	PATOKA RIVER-CROOKED/ALTAR CREEKS	NUTRIENTS	5A
PATOKA	5120209040080	DUBOIS	INP0948_T1008	PATOKA RIVER	E. COLI	5A
PATOKA	5120209040080	DUBOIS	INP0948_T1008	PATOKA RIVER	DISSOLVED OXYGEN	5A
PATOKA	5120209040080	DUBOIS	INP0948_T1008	PATOKA RIVER	IMPAIRED BIOTIC COMMUNITIES	5A
PATOKA	5120209040080	DUBOIS	INP0948_T1008	PATOKA RIVER	NUTRIENTS	5A
PATOKA	5120209040080	DUBOIS	INP0948_T1008	PATOKA RIVER	PCBS (FISH TISSUE)	5B
PATOKA	5120209040080	DUBOIS	INP0948_T1008	PATOKA RIVER	TOTAL MERCURY (FISH TISSUE)	5B
PATOKA	5120209050010	PERRY	INP0951_00	FLAT CREEK HEADWATERS	IMPAIRED BIOTIC COMMUNITIES	5A
PATOKA	5120209050020	PIKE	INP0952_00	FLAT CREEK-BUCK CREEK	DISSOLVED OXYGEN	5A
PATOKA	5120209050020	PIKE	INP0952_00	FLAT CREEK-BUCK CREEK	IMPAIRED BIOTIC COMMUNITIES	5A
PATOKA	5120209050030	DUBOIS	INP0953_00	FLAT CREEK	E. COLI	5A
PATOKA	5120209050030	DUBOIS	INP0953_T1065	LITTLE FLAT CREEK	E. COLI	5A
PATOKA	5120209050030	DUBOIS	INP0953_T1065	LITTLE FLAT CREEK	SILTATION	5A
PATOKA	5120209050030	DUBOIS	INP0953_T1066	UNNAMED TRIBUTARY (HOBBS CEMETARY)	E. COLI	5A

BASIN	HYDROLOGIC UNIT CODE	COUNTY	ASSESSMENT UNIT ID	ASSESSMENT UNIT NAME	CAUSE OF IMPAIRMENT	CATEGORY
PATOKA	5120209050030	DUBOIS	INP0953_T1066	UNNAMED TRIBUTARY (HOBBS CEMETARY)	NUTRIENTS	5A
PATOKA	5120209060010	DUBOIS	INP0961_T1009	PATOKA RIVER	PCBS (FISH TISSUE)	5B
PATOKA	5120209060010	DUBOIS	INP0961_T1009	PATOKA RIVER	TOTAL MERCURY (FISH TISSUE)	5B
PATOKA	5120209060020	PIKE	INP0962_00	PATOKA RIVER-ROCK CREEK TRIBUTARYS	IMPAIRED BIOTIC COMMUNITIES	5A
PATOKA	5120209060020	PIKE	INP0962_00	PATOKA RIVER-ROCK CREEK TRIBUTARYS	E. COLI	5A
PATOKA	5120209060020	PIKE	INP0962_00	PATOKA RIVER-ROCK CREEK TRIBUTARYS	DISSOLVED OXYGEN	5A
PATOKA	5120209060020	PIKE	INP0962_T1010	PATOKA RIVER	PCBS (FISH TISSUE)	5B
PATOKA	5120209060020	PIKE	INP0962_T1010	PATOKA RIVER	TOTAL MERCURY (FISH TISSUE)	5B
PATOKA	5120209060030	PIKE	INP0963_00	CUP CREEK	E. COLI	5A
PATOKA	5120209060030	PIKE	INP0963_00	CUP CREEK	IMPAIRED BIOTIC COMMUNITIES	5A
PATOKA	5120209060040	PIKE	INP0964_T1011	PATOKA RIVER	PCBS (FISH TISSUE)	5B
PATOKA	5120209060040	PIKE	INP0964_T1011	PATOKA RIVER	TOTAL MERCURY (FISH TISSUE)	5B
PATOKA	5120209060050	PIKE	INP0965_00	PATOKA RIVER-LICK MILL CREEKS	IMPAIRED BIOTIC COMMUNITIES	5A
PATOKA	5120209060050	PIKE	INP0965_T1012	PATOKA RIVER	TOTAL MERCURY (WATER)	5A
PATOKA	5120209060050	PIKE	INP0965_T1012	PATOKA RIVER	IMPAIRED BIOTIC COMMUNITIES	5A
PATOKA	5120209100000	PIKE	INP0965_T1012	PATOKA RIVER	FREE CYANIDE	5A
PATOKA	5120209060050	PIKE	INP0965_T1012	PATOKA RIVER	TOTAL MERCURY (FISH TISSUE)	5B
PATOKA	5120209060050	PIKE	INP0965_T1012	PATOKA RIVER	PCBS (FISH TISSUE)	5B
PATOKA	5120209060060	PIKE	INP0966_T1013	PATOKA RIVER	PCBS (FISH TISSUE)	5B
PATOKA	5120209060060	PIKE	INP0966_T1013	PATOKA RIVER	TOTAL MERCURY (FISH TISSUE)	5B
PATOKA	5120209060080	PIKE	INP0968_00	SUGAR CREEK (PIKE COUNTY)	DISSOLVED OXYGEN	5A

BASIN	HYDROLOGIC UNIT CODE	COUNTY	ASSESSMENT UNIT ID	ASSESSMENT UNIT NAME	CAUSE OF IMPAIRMENT	CATEGORY
PATOKA	5120209060080	PIKE	INP0968_T1014	PATOKA RIVER	IMPAIRED BIOTIC COMMUNITIES	5A
PATOKA	5120209060080	PIKE	INP0968_T1014	PATOKA RIVER	TOTAL MERCURY (FISH TISSUE)	5B
PATOKA	5120209060080	PIKE	INP0968_T1014	PATOKA RIVER	PCBS (FISH TISSUE)	5B
PATOKA	5120209060090	PIKE	INP0969_T1015	PATOKA RIVER	PCBS (FISH TISSUE)	5B
PATOKA	5120209060090	PIKE	INP0969_T1015	PATOKA RIVER	TOTAL MERCURY (FISH TISSUE)	5B
PATOKA	5120209070010	PIKE	INP0971_00	SOUTH FORK PATOKA R-UNNAMED TRIBUTARY	IMPAIRED BIOTIC COMMUNITIES	5A
PATOKA	5120209100000	PIKE	INP0971_T1021	SOUTH FORK PATOKA RIVER	SULFATE	5A
PATOKA	5120209070010	PIKE	INP0971_T1021	SOUTH FORK PATOKA RIVER	DISSOLVED OXYGEN	5A
PATOKA	5120209070010	PIKE	INP0971_T1021	SOUTH FORK PATOKA RIVER	E. COLI	5A
PATOKA	5120209070010	PIKE	INP0971_T1021	SOUTH FORK PATOKA RIVER	IMPAIRED BIOTIC COMMUNITIES	5A
PATOKA	5120209070010	PIKE	INP0971_T1021	SOUTH FORK PATOKA RIVER	pH	5A
PATOKA	5120209070020	PIKE	INP0972_00	HOUCHIN DITCH	IMPAIRED BIOTIC COMMUNITIES	5A
PATOKA	5120209070020	PIKE	INP0972_T1022	SOUTH FORK PATOKA RIVER	E. COLI	5A
PATOKA	5120209070020	PIKE	INP0972_T1022	SOUTH FORK PATOKA RIVER	IMPAIRED BIOTIC COMMUNITIES	5A
PATOKA	5120209070030	PIKE	INP0973_00	SOUTH FORK PATOKA R-SPURGEON TRIBUTARYS	IMPAIRED BIOTIC COMMUNITIES	5A
PATOKA	5120209070030	PIKE	INP0973_T1023	SOUTH FORK PATOKA RIVER	E. COLI	5A
PATOKA	5120209070030	PIKE	INP0973_T1023	SOUTH FORK PATOKA RIVER	IMPAIRED BIOTIC COMMUNITIES	5A
PATOKA	5120209070040	PIKE	INP0974_00	HONEY CREEK (SOUTH FORK PATOKA) TRIBUTARYS	E. COLI	5A
PATOKA	5120209070040	PIKE	INP0974_00	HONEY CREEK (SOUTH FORK PATOKA) TRIBUTARYS	IMPAIRED BIOTIC COMMUNITIES	5A
PATOKA	5120209070050	PIKE	INP0975_00	SOUTH FORK PATOKA R-WHEELER/LICK CREEKS	IMPAIRED BIOTIC COMMUNITIES	5A
PATOKA	5120209070050	PIKE	INP0975_T1024	SOUTH FORK PATOKA RIVER	IMPAIRED BIOTIC COMMUNITIES	5A

BASIN	HYDROLOGIC UNIT CODE	COUNTY	ASSESSMENT UNIT ID	ASSESSMENT UNIT NAME	CAUSE OF IMPAIRMENT	CATEGORY
PATOKA	5120209080010	PIKE	INP0981_00	ROBINSON/BIG CREEKS TRIBUTARYS	IMPAIRED BIOTIC COMMUNITIES	5A
PATOKA	5120209080010	PIKE	INP0981_00	ROBINSON/BIG CREEKS TRIBUTARYS	NUTRIENTS	5A
PATOKA	5120209080010	PIKE	INP0981_T1016	PATOKA RIVER	PCBS (FISH TISSUE)	5B
PATOKA	5120209080010	PIKE	INP0981_T1016	PATOKA RIVER	TOTAL MERCURY (FISH TISSUE)	5B
PATOKA	5120209080020	GIBSON	INP0982_00	EAST FORK KEG CREEK	NUTRIENTS	5A
PATOKA	5120209080020	GIBSON	INP0982_00	EAST FORK KEG CREEK	E. COLI	5A
PATOKA	5120209080020	GIBSON	INP0982_00	EAST FORK KEG CREEK	IMPAIRED BIOTIC COMMUNITIES	5A
PATOKA	5120209080050	GIBSON	INP0985_T1017	PATOKA RIVER - CUTOFF BY HOUCHINS DT	TOTAL MERCURY (FISH TISSUE)	5B
PATOKA	5120209080050	GIBSON	INP0985_T1017	PATOKA RIVER - CUTOFF BY HOUCHINS DT	PCBS (FISH TISSUE)	5B
PATOKA	5120209080050	GIBSON	INP0985_T1070	PATOKA RIVER - ABOVE HOUCHINS DT	PCBS (FISH TISSUE)	5B
PATOKA	5120209080050	GIBSON	INP0985_T1070	PATOKA RIVER - ABOVE HOUCHINS DT	TOTAL MERCURY (FISH TISSUE)	5B
PATOKA	5120209080060	GIBSON	INP0986_T1018	PATOKA RIVER - DOWNSTREAM HOUCHINS DT	PCBS (FISH TISSUE)	5B
PATOKA	5120209080060	GIBSON	INP0986_T1018	PATOKA RIVER - DOWNSTREAM HOUCHINS DT	TOTAL MERCURY (FISH TISSUE)	5B
PATOKA	5120209080060	GIBSON	INP0986_T1072	PATOKA RIVER - CUTOFF BY HOUCHINS DT	PCBS (FISH TISSUE)	5B
PATOKA	5120209080060	GIBSON	INP0986_T1072	PATOKA RIVER - CUTOFF BY HOUCHINS DT	TOTAL MERCURY (FISH TISSUE)	5B
PATOKA	5120209080070	GIBSON	INP0987_T1019	PATOKA RIVER	IMPAIRED BIOTIC COMMUNITIES	5A
PATOKA	5120209080070	GIBSON	INP0987_T1019	PATOKA RIVER	E. COLI	5A
PATOKA	5120209080070	GIBSON	INP0987_T1019	PATOKA RIVER	PCBS (FISH TISSUE)	5B
PATOKA	5120209080070	GIBSON	INP0987_T1019	PATOKA RIVER	TOTAL MERCURY (FISH TISSUE)	5B
PATOKA	5120209080080	GIBSON	INP0988_T1020	PATOKA RIVER	E. COLI	5A
PATOKA	5120209080080	GIBSON	INP0988_T1020	PATOKA RIVER	IMPAIRED BIOTIC COMMUNITIES	5A

BASIN	HYDROLOGIC UNIT CODE	COUNTY	ASSESSMENT UNIT ID	ASSESSMENT UNIT NAME	CAUSE OF IMPAIRMENT	CATEGORY
PATOKA	5120209080080	GIBSON	INP0988_T1020	PATOKA RIVER	PCBS (FISH TISSUE)	5B
PATOKA	5120209080080	GIBSON	INP0988_T1020	PATOKA RIVER	TOTAL MERCURY (FISH TISSUE)	5B
PATOKA	5120209020110	ORANGE	INP09P1001_00	PATOKA RESERVOIR	TOTAL MERCURY (FISH TISSUE)	5B
OHIO RIVER TRIBUTARIES	5090203030030	DEARBORN	INV0333_01	BRUSHY FORK CREEK	DISSOLVED OXYGEN	5A
OHIO RIVER TRIBUTARIES	5090203030080	DEARBORN	INV0338_02	SALT FORK CREEK (DOWNSTREAM OF TURKEY FORK)	E. COLI	5A
OHIO RIVER TRIBUTARIES	5090203030080	DEARBORN	INV0338_03	SALT FORK CREEK (DOWNSTREAM OF SOAPSTONE CREEK)	E. COLI	5A
OHIO RIVER TRIBUTARIES	5090203030090	DEARBORN	INV0339_01	TANNERS CREEK (UPSTREAM OF GREENDALE, IN)	IMPAIRED BIOTIC COMMUNITIES	5A
OHIO RIVER TRIBUTARIES	5090203030090	DEARBORN	INV0339_01	TANNERS CREEK (UPSTREAM OF GREENDALE, IN)	PCBS (FISH TISSUE)	5B
OHIO RIVER TRIBUTARIES	5090203030090	DEARBORN	INV0339_01	TANNERS CREEK (UPSTREAM OF GREENDALE, IN)	TOTAL MERCURY (FISH TISSUE)	5B
OHIO RIVER TRIBUTARIES	5090203030090	DEARBORN	INV0339_02	TANNERS CREEK (GREENDALE, IN)	DISSOLVED OXYGEN	5A
OHIO RIVER TRIBUTARIES	5090203030090	DEARBORN	INV0339_02	TANNERS CREEK (GREENDALE, IN)	PCBS (FISH TISSUE)	5B
OHIO RIVER TRIBUTARIES	5090203030090	DEARBORN	INV0339_02	TANNERS CREEK (GREENDALE, IN)	TOTAL MERCURY (FISH TISSUE)	5B
OHIO RIVER TRIBUTARIES	5090203030090	DEARBORN	INV0339_03	TANNERS CREEK (LAWRENCEBURGH, IN)	TOTAL MERCURY (FISH TISSUE)	5B
OHIO RIVER TRIBUTARIES	5090203030090	DEARBORN	INV0339_03	TANNERS CREEK (LAWRENCEBURGH, IN)	PCBS (FISH TISSUE)	5B
OHIO RIVER TRIBUTARIES	5090203040050	DEARBORN	INV0345_00	NORTH HOGAN CREEK-WILMINGTON	PCBS (FISH TISSUE)	5B
OHIO RIVER TRIBUTARIES	5090203040050	DEARBORN	INV0345_T1039	HOGAN CREEK	PCBS (FISH TISSUE)	5B
OHIO RIVER TRIBUTARIES	5090203040070	DEARBORN	INV0347_T1026	SOUTH HOGAN CREEK	E. COLI	5A
OHIO RIVER TRIBUTARIES	5090203040070	DEARBORN	INV0347_T1026	SOUTH HOGAN CREEK	IMPAIRED BIOTIC COMMUNITIES	5A
OHIO RIVER TRIBUTARIES	5090203040080	DEARBORN	INV0348_T1025	WHITAKER CREEK	E. COLI	5A
OHIO RIVER TRIBUTARIES	5090203040080	DEARBORN	INV0348_T1025	WHITAKER CREEK	IMPAIRED BIOTIC COMMUNITIES	5A
OHIO RIVER TRIBUTARIES	5090203040090	DEARBORN	INV0349_T1027	SOUTH HOGAN CREEK	E. COLI	5A

BASIN	HYDROLOGIC UNIT CODE	COUNTY	ASSESSMENT UNIT ID	ASSESSMENT UNIT NAME	CAUSE OF IMPAIRMENT	CATEGORY
OHIO RIVER TRIBUTARIES	5090203040100	DEARBORN	INV034A_01	ALLEN BRANCH (UPSTREAM OF FOX BRANCH)	E. COLI	5A
OHIO RIVER TRIBUTARIES	5090203040100	DEARBORN	INV034A_01	ALLEN BRANCH (UPSTREAM OF FOX BRANCH)	DISSOLVED OXYGEN	5A
OHIO RIVER TRIBUTARIES	5090203040100	DEARBORN	INV034A_01	ALLEN BRANCH (UPSTREAM OF FOX BRANCH)	IMPAIRED BIOTIC COMMUNITIES	5A
OHIO RIVER TRIBUTARIES	5090203040110	DEARBORN	INV034B_00	SOUTH HOGAN CREEK-COCHRAN	PCBS (FISH TISSUE)	5B
OHIO RIVER TRIBUTARIES	5090203060110	RIPLEY	INV036B_T1029	LAUGHERY CREEK	E. COLI	5A
OHIO RIVER TRIBUTARIES	5090203060130	RIPLEY	INV036D_T1030	LAUGHERY CREEK	E. COLI	5A
OHIO RIVER TRIBUTARIES	5090203060140	RIPLEY	INV036E_T1031	LAUGHERY CREEK	E. COLI	5A
OHIO RIVER TRIBUTARIES	5090203070060	DEARBORN	INV0376_00	LAUGHERY CREEK-BELL BRANCH	TOTAL MERCURY (FISH TISSUE)	5B
OHIO RIVER TRIBUTARIES	5090203070070	DEARBORN	INV0377_03	HAYES BRANCH (LOWER)	IMPAIRED BIOTIC COMMUNITIES	5A
OHIO RIVER TRIBUTARIES	5090203070070	DEARBORN	INV0377_03	HAYES BRANCH (LOWER)	E. COLI	5A
OHIO RIVER TRIBUTARIES	5090203070080	OHIO	INV0378_00	LAUGHERY CREEK-MUD LICK	PCBS (FISH TISSUE)	5B
OHIO RIVER TRIBUTARIES	5090203070080	OHIO	INV0378_00	LAUGHERY CREEK-MUD LICK	TOTAL MERCURY (FISH TISSUE)	5B
OHIO RIVER TRIBUTARIES	5090203080030	OHIO	INV0383_00	SOUTH FORK LAUGHERY CREEK-LOWER	E. COLI	5A
OHIO RIVER TRIBUTARIES	5090203080040	OHIO	INV0384_01	LAUGHERY CREEK, SOUTH FORK	PCBS (FISH TISSUE)	5B
OHIO RIVER TRIBUTARIES	5090203080040	DEARBORN	INV0384_02	LAUGHERY CREEK	PCBS (FISH TISSUE)	5B
OHIO RIVER TRIBUTARIES	5090203080040	DEARBORN	INV0384_03	LAUGHERY CREEK	PCBS (FISH TISSUE)	5B
OHIO RIVER TRIBUTARIES	5090203080050	OHIO	INV0385_01	LAUGHERY CREEK	IMPAIRED BIOTIC COMMUNITIES	5A
OHIO RIVER TRIBUTARIES	5090203080050	OHIO	INV0385_01	LAUGHERY CREEK	PCBS (FISH TISSUE)	5B
OHIO RIVER TRIBUTARIES	5090203180030	SWITZERLAND	INV03J3_T1040	THURSTON CREEK	E. COLI	5A
OHIO RIVER TRIBUTARIES	5090203200050	SWITZERLAND	INV03M5_01	INDIAN CREEK	E. COLI	5A
WHITE RIVER, WEST FORK	51202010101	RANDOLPH	INW0111_01	WHITE RIVER	E. COLI	5A

BASIN	HYDROLOGIC UNIT CODE	COUNTY	ASSESSMENT UNIT ID	ASSESSMENT UNIT NAME	CAUSE OF IMPAIRMENT	CATEGORY
WHITE RIVER, WEST FORK	51202010101	RANDOLPH	INW0111_02	OWL CREEK	E. COLI	5A
WHITE RIVER, WEST FORK	51202010102	RANDOLPH	INW0112_01	WHITE RIVER	IMPAIRED BIOTIC COMMUNITIES	5A
WHITE RIVER, WEST FORK	51202010102	RANDOLPH	INW0112_01	WHITE RIVER	E. COLI	5A
WHITE RIVER, WEST FORK	51202010102	RANDOLPH	INW0112_01	WHITE RIVER	TOTAL MERCURY (FISH TISSUE)	5B
WHITE RIVER, WEST FORK	51202010102	RANDOLPH	INW0112_01	WHITE RIVER	PCBS (FISH TISSUE)	5B
WHITE RIVER, WEST FORK	51202010103	RANDOLPH	INW0113_01	WHITE RIVER	E. COLI	5A
WHITE RIVER, WEST FORK	51202010103	RANDOLPH	INW0113_01	WHITE RIVER	PCBS (FISH TISSUE)	5B
WHITE RIVER, WEST FORK	51202010104	RANDOLPH	INW0114_01	CABIN CREEK	E. COLI	5A
WHITE RIVER, WEST FORK	51202010105	RANDOLPH	INW0115_01	WHITE RIVER	E. COLI	5A
WHITE RIVER, WEST FORK	51202010105	RANDOLPH	INW0115_01	WHITE RIVER	PCBS (FISH TISSUE)	5B
WHITE RIVER, WEST FORK	51202010106	RANDOLPH	INW0116_01	LITTLE WHITE RIVER	E. COLI	5A
WHITE RIVER, WEST FORK	51202010106	RANDOLPH	INW0116_T1001	POPLAR RUN	E. COLI	5A
WHITE RIVER, WEST FORK	51202010107	RANDOLPH	INW0117_01	STONEY CREEK	E. COLI	5A
WHITE RIVER, WEST FORK	51202010107	DELAWARE	INW0117_T1001	LITTLE STONEY CREEK	E. COLI	5A
WHITE RIVER, WEST FORK	51202010109	RANDOLPH	INW0119_01	WHITE RIVER	E. COLI	5A
WHITE RIVER, WEST FORK	51202010109	RANDOLPH	INW0119_01	WHITE RIVER	PCBS (FISH TISSUE)	5B
WHITE RIVER, WEST FORK	51202010109	DELAWARE	INW0119_T1008	MUD CREEK	E. COLI	5A
WHITE RIVER, WEST FORK	51202010110	DELAWARE	INW011A_01	WHITE RIVER	E. COLI	5A
WHITE RIVER, WEST FORK	51202010110	DELAWARE	INW011A_01	WHITE RIVER	PCBS (FISH TISSUE)	5B
WHITE RIVER, WEST FORK	51202010111	DELAWARE	INW011B_01	WHITE RIVER	IMPAIRED BIOTIC COMMUNITIES	5A
WHITE RIVER, WEST FORK	51202010111	DELAWARE	INW011B_T1001	MUNCIE CREEK	E. COLI	5A

BASIN	HYDROLOGIC UNIT CODE	COUNTY	ASSESSMENT UNIT ID	ASSESSMENT UNIT NAME	CAUSE OF IMPAIRMENT	CATEGORY
WHITE RIVER, WEST FORK	51202010201	HENRY	INW0121_01	BUCK CREEK	E. COLI	5A
WHITE RIVER, WEST FORK	51202010202	HENRY	INW0122_01	BELL CREEK	E. COLI	5A
WHITE RIVER, WEST FORK	51202010203	DELAWARE	INW0123_01	NO NAME CREEK	E. COLI	5A
WHITE RIVER, WEST FORK	51202010203	DELAWARE	INW0123_02	BELL CREEK	E. COLI	5A
WHITE RIVER, WEST FORK	51202010203	DELAWARE	INW0123_T1001	WILLIAMS CREEK	E. COLI	5A
WHITE RIVER, WEST FORK	51202010204	DELAWARE	INW0124_01	BUCK CREEK	E. COLI	5A
WHITE RIVER, WEST FORK	51202010204	DELAWARE	INW0124_01	BUCK CREEK	IMPAIRED BIOTIC COMMUNITIES	5A
WHITE RIVER, WEST FORK	51202010204	DELAWARE	INW0124_01	BUCK CREEK	PCBS (FISH TISSUE)	5B
WHITE RIVER, WEST FORK	51202010305	DELAWARE	INW0135_01	WHITE RIVER	PCBS (FISH TISSUE)	5B
WHITE RIVER, WEST FORK	51202010305	DELAWARE	INW0135_T1001	YORK PRAIRIE CREEK	E. COLI	5A
WHITE RIVER, WEST FORK	51202010306	DELAWARE	INW0136_01	WHITE RIVER	PCBS (FISH TISSUE)	5B
WHITE RIVER, WEST FORK	51202010306	DELAWARE	INW0136_T1001	SMALL BRANCH	E. COLI	5A
WHITE RIVER, WEST FORK	51202010307	MADISON	INW0137_01	KILLBUCK CREEK	IMPAIRED BIOTIC COMMUNITIES	5A
WHITE RIVER, WEST FORK	51202010307	MADISON	INW0137_01	KILLBUCK CREEK	PCBS (FISH TISSUE)	5B
WHITE RIVER, WEST FORK	51202010307	MADISON	INW0137_02	KILLBUCK CREEK	PCBS (FISH TISSUE)	5B
WHITE RIVER, WEST FORK	51202010308	MADISON	INW0138_01	WHITE RIVER	PCBS (FISH TISSUE)	5B
WHITE RIVER, WEST FORK	51202010310	MADISON	INW013A_01	WHITE RIVER	IMPAIRED BIOTIC COMMUNITIES	5A
WHITE RIVER, WEST FORK	51202010310	MADISON	INW013A_01	WHITE RIVER	PCBS (FISH TISSUE)	5B
WHITE RIVER, WEST FORK	51202010310	MADISON	INW013A_02	WHITE RIVER	PCBS (FISH TISSUE)	5B
WHITE RIVER, WEST FORK	5120201040050	DELAWARE	INW0145_00	KILLBUCK CREEK	PCBS (FISH TISSUE)	5B
WHITE RIVER, WEST FORK	51202010405	MADISON	INW0145_01	PIPE CREEK	IMPAIRED BIOTIC COMMUNITIES	5A

BASIN	HYDROLOGIC UNIT CODE	COUNTY	ASSESSMENT UNIT ID	ASSESSMENT UNIT NAME	CAUSE OF IMPAIRMENT	CATEGORY
WHITE RIVER, WEST FORK	51202010405	MADISON	INW0145_01	PIPE CREEK	PCBS (FISH TISSUE)	5B
WHITE RIVER, WEST FORK	51202010407	MADISON	INW0147_01	PIPE CREEK	PCBS (FISH TISSUE)	5B
WHITE RIVER, WEST FORK	51202010505	HAMILTON	INW0155_T1001	LAMBERSON DITCH	E. COLI	5A
WHITE RIVER, WEST FORK	51202010505	HAMILTON	INW0155_T1001	LAMBERSON DITCH	IMPAIRED BIOTIC COMMUNITIES	5A
WHITE RIVER, WEST FORK	5120201050090	HAMILTON	INW0159_00	PIPE CREEK - HAMILTON COUNTY	PCBS (FISH TISSUE)	5B
WHITE RIVER, WEST FORK	51202010602	TIPTON	INW0162_01	CICERO CREEK	ALGAE	5A
WHITE RIVER, WEST FORK	51202010602	TIPTON	INW0162_01	CICERO CREEK	E. COLI	5A
WHITE RIVER, WEST FORK	51202010602	TIPTON	INW0162_01	CICERO CREEK	IMPAIRED BIOTIC COMMUNITIES	5A
WHITE RIVER, WEST FORK	51202010602	TIPTON	INW0162_01	CICERO CREEK	NUTRIENTS	5A
WHITE RIVER, WEST FORK	51202010604	TIPTON	INW0164_01	CICERO CREEK	E. COLI	5A
WHITE RIVER, WEST FORK	51202010604	TIPTON	INW0164_T1001	CICERO CREEK - UNNAMED TRIBUTARY	E. COLI	5A
WHITE RIVER, WEST FORK	51202010605	TIPTON	INW0165_01	CICERO CREEK	E. COLI	5A
WHITE RIVER, WEST FORK	51202010605	TIPTON	INW0165_T1001	TOBIN DITCH	E. COLI	5A
WHITE RIVER, WEST FORK	51202010605	TIPTON	INW0165_T1003	BUSCHER DITCH	E. COLI	5A
WHITE RIVER, WEST FORK	51202010608	HAMILTON	INW0168_01	LITTLE CICERO CREEK	E. COLI	5A
WHITE RIVER, WEST FORK	51202010608	HAMILTON	INW0168_T1001	BENNETT DITCH	E. COLI	5A
WHITE RIVER, WEST FORK	51202010608	HAMILTON	INW0168_T1002	TAYLOR CREEK	E. COLI	5A
WHITE RIVER, WEST FORK	51202010610	HAMILTON	INW016A_T1003	SLY RUN	E. COLI	5A
WHITE RIVER, WEST FORK	51202010701	HAMILTON	INW0171_01	WHITE RIVER	PCBS (FISH TISSUE)	5B
WHITE RIVER, WEST FORK	51202010701	HAMILTON	INW0171_02	WHITE RIVER	E. COLI	5A
WHITE RIVER, WEST FORK	51202010701	HAMILTON	INW0171_02	WHITE RIVER	PCBS (FISH TISSUE)	5B

BASIN	HYDROLOGIC UNIT CODE	COUNTY	ASSESSMENT UNIT ID	ASSESSMENT UNIT NAME	CAUSE OF IMPAIRMENT	CATEGORY
WHITE RIVER, WEST FORK	51202010704	HAMILTON	INW0174_01	STONY CREEK	PCBS (FISH TISSUE)	5B
WHITE RIVER, WEST FORK	51202010705	HAMILTON	INW0175_01	WHITE RIVER	IMPAIRED BIOTIC COMMUNITIES	5A
WHITE RIVER, WEST FORK	51202010705	HAMILTON	INW0175_01	WHITE RIVER	PCBS (FISH TISSUE)	5B
WHITE RIVER, WEST FORK	51202010705	HAMILTON	INW0175_02	WHITE RIVER	PCBS (FISH TISSUE)	5B
WHITE RIVER, WEST FORK	51202010705	HAMILTON	INW0175_T1002	INGERMAN DITCH	E. COLI	5A
WHITE RIVER, WEST FORK	51202010705	HAMILTON	INW0175_T1003	MALLORY GRANGER DITCH	E. COLI	5A
WHITE RIVER, WEST FORK	51202010801	HENRY	INW0181_01	FALL CREEK	E. COLI	5A
WHITE RIVER, WEST FORK	51202010801	HENRY	INW0181_T1001	HONEY CREEK	E. COLI	5A
WHITE RIVER, WEST FORK	51202010802	MADISON	INW0182_01	SLY FORK	E. COLI	5A
WHITE RIVER, WEST FORK	51202010803	HENRY	INW0183_01	FALL CREEK	E. COLI	5A
WHITE RIVER, WEST FORK	51202010803	HENRY	INW0183_T1001	SUGAR CREEK	E. COLI	5A
WHITE RIVER, WEST FORK	51202010803	HENRY	INW0183_T1002	DEER CREEK	E. COLI	5A
WHITE RIVER, WEST FORK	51202010803	HENRY	INW0183_T1004	MUD CREEK	E. COLI	5A
WHITE RIVER, WEST FORK	51202010803	HENRY	INW0183_T1005	LITTLE CREEK	E. COLI	5A
WHITE RIVER, WEST FORK	51202010804	MADISON	INW0184_01	FALL CREEK	E. COLI	5A
WHITE RIVER, WEST FORK	51202010804	MADISON	INW0184_T1002	PRAIRIE CREEK	E. COLI	5A
WHITE RIVER, WEST FORK	51202010805	MADISON	INW0185_01	LICK CREEK	E. COLI	5A
WHITE RIVER, WEST FORK	51202010805	MADISON	INW0185_T1001	CHADWICK DITCH	E. COLI	5A
WHITE RIVER, WEST FORK	51202010805	MADISON	INW0185_T1002	FORT DITCH	E. COLI	5A
WHITE RIVER, WEST FORK	51202010806	MADISON	INW0186_01	FOSTER BRANCH	E. COLI	5A
WHITE RIVER, WEST FORK	51202010807	MADISON	INW0187_01	LICK CREEK	E. COLI	5A

BASIN	HYDROLOGIC UNIT CODE	COUNTY	ASSESSMENT UNIT ID	ASSESSMENT UNIT NAME	CAUSE OF IMPAIRMENT	CATEGORY
WHITE RIVER, WEST FORK	51202010808	MADISON	INW0188_01	FALL CREEK	E. COLI	5A
WHITE RIVER, WEST FORK	51202010808	MADISON	INW0188_02	FALL CREEK	E. COLI	5A
WHITE RIVER, WEST FORK	51202010808	HAMILTON	INW0188_03	FALL CREEK	FREE CYANIDE	5A
WHITE RIVER, WEST FORK	51202010809	HAMILTON	INW0189_01	FALL CREEK	PCBS (FISH TISSUE)	5B
WHITE RIVER, WEST FORK	5120201090010	HAMILTON	INW0191_00	SHOEMAKER DITCH (HAMILTON) AND OTHER TRIBUTARYS	E. COLI	5A
WHITE RIVER, WEST FORK	51202010902	MARION	INW0192_02	INDIAN CREEK	E. COLI	5A
WHITE RIVER, WEST FORK	51202010902	MARION	INW0192_03	INDIAN CREEK	E. COLI	5A
WHITE RIVER, WEST FORK	51202010902	MARION	INW0192_T1004	INDIAN BRANCH	E. COLI	5A
WHITE RIVER, WEST FORK	51202010904	MARION	INW0194_01	FALL CREEK	PCBS (FISH TISSUE)	5B
WHITE RIVER, WEST FORK	51202010904	MARION	INW0194_02	FALL CREEK	PCBS (FISH TISSUE)	5B
WHITE RIVER, WEST FORK	51202010904	MARION	INW0194_03	FALL CREEK	E. COLI	5A
WHITE RIVER, WEST FORK	51202010904	MARION	INW0194_03	FALL CREEK	PCBS (FISH TISSUE)	5B
WHITE RIVER, WEST FORK	51202010904	MARION	INW0194_03	FALL CREEK	TOTAL MERCURY (FISH TISSUE)	5B
WHITE RIVER, WEST FORK	51202010904	MARION	INW0194_T1001	LAWRENCE CREEK	E. COLI	5A
WHITE RIVER, WEST FORK	5120201090080	MARION	INW0198_M1118	WHITE RIVER	PCBS (FISH TISSUE)	5B
WHITE RIVER, WEST FORK	5120201090080	MARION	INW0198_M1118	WHITE RIVER	TOTAL MERCURY (FISH TISSUE)	5B
WHITE RIVER, WEST FORK	51202011001	HAMILTON	INW01A1_01	COOL CREEK	E. COLI	5A
WHITE RIVER, WEST FORK	51202011001	HAMILTON	INW01A1_02	COOL CREEK	E. COLI	5A
WHITE RIVER, WEST FORK	51202011001	HAMILTON	INW01A1_T1001	GRASSY BRANCH	E. COLI	5A
WHITE RIVER, WEST FORK	51202011001	HAMILTON	INW01A1_T1003	COOL CREEK - UNNAMED TRIBUTARY	E. COLI	5A
WHITE RIVER, WEST FORK	51202011002	HAMILTON	INW01A2_01	WHITE RIVER	PCBS (FISH TISSUE)	5B

BASIN	HYDROLOGIC UNIT CODE	COUNTY	ASSESSMENT UNIT ID	ASSESSMENT UNIT NAME	CAUSE OF IMPAIRMENT	CATEGORY
WHITE RIVER, WEST FORK	51202011003	HAMILTON	INW01A3_01	WHITE RIVER	E. COLI	5A
WHITE RIVER, WEST FORK	51202011003	HAMILTON	INW01A3_01	WHITE RIVER	PCBS (FISH TISSUE)	5B
WHITE RIVER, WEST FORK	5120201100030	MADISON	INW01A3_T1042	FALL CREEK	E. COLI	5A
WHITE RIVER, WEST FORK	51202011006	MARION	INW01A6_01	WHITE RIVER	E. COLI	5A
WHITE RIVER, WEST FORK	51202011006	MARION	INW01A6_01	WHITE RIVER	FREE CYANIDE	5A
WHITE RIVER, WEST FORK	51202011006	MARION	INW01A6_01	WHITE RIVER	PCBS (FISH TISSUE)	5B
WHITE RIVER, WEST FORK	51202011006	MARION	INW01A6_02	WHITE RIVER	PCBS (FISH TISSUE)	5B
WHITE RIVER, WEST FORK	51202011006	MARION	INW01A6_02	WHITE RIVER	TOTAL MERCURY (FISH TISSUE)	5B
WHITE RIVER, WEST FORK	51202011006	MARION	INW01A6_T1002	BROADRIPPLE TRIBUTARY	E. COLI	5A
WHITE RIVER, WEST FORK	51202011101	BOONE	INW01B1_01	EAGLE CREEK	E. COLI	5A
WHITE RIVER, WEST FORK	51202011102	BOONE	INW01B2_01	MOUNTS RUN	E. COLI	5A
WHITE RIVER, WEST FORK	51202011103	BOONE	INW01B3_01	EAGLE CREEK	IMPAIRED BIOTIC COMMUNITIES	5A
WHITE RIVER, WEST FORK	51202011103	BOONE	INW01B3_01	EAGLE CREEK	E. COLI	5A
WHITE RIVER, WEST FORK	51202011103	BOONE	INW01B3_T1001	KREAGER DITCH	E. COLI	5A
WHITE RIVER, WEST FORK	51202011103	BOONE	INW01B3_T1002	FINLEY CREEK	E. COLI	5A
WHITE RIVER, WEST FORK	51202011104	HAMILTON	INW01B4_01	LITTLE EAGLE CREEK	E. COLI	5A
WHITE RIVER, WEST FORK	51202011104	BOONE	INW01B4_02	LITTLE EAGLE CREEK	E. COLI	5A
WHITE RIVER, WEST FORK	51202011104	HAMILTON	INW01B4_T1001	WOODRUFF BRANCH	E. COLI	5A
WHITE RIVER, WEST FORK	51202011105	BOONE	INW01B5_01	EAGLE CREEK	E. COLI	5A
WHITE RIVER, WEST FORK	51202011105	BOONE	INW01B5_T1001	LENOX DITCH	E. COLI	5A
WHITE RIVER, WEST FORK	51202011105	BOONE	INW01B5_T1002	HOLLIDAY CREEK	E. COLI	5A

BASIN	HYDROLOGIC UNIT CODE	COUNTY	ASSESSMENT UNIT ID	ASSESSMENT UNIT NAME	CAUSE OF IMPAIRMENT	CATEGORY
WHITE RIVER, WEST FORK	51202011105	BOONE	INW01B5_T1003	JACKSON RUN	E. COLI	5A
WHITE RIVER, WEST FORK	51202011106	BOONE	INW01B6_01	FISHBACK CREEK	E. COLI	5A
WHITE RIVER, WEST FORK	51202011106	MARION	INW01B6_02	FISHBACK CREEK	E. COLI	5A
WHITE RIVER, WEST FORK	5120201110060	MARION	INW01B6_T1057	MINNIE CREEK TRIBUTARYS	E. COLI	5A
WHITE RIVER, WEST FORK	51202011107	BOONE	INW01B7_01	EAGLE CREEK	E. COLI	5A
WHITE RIVER, WEST FORK	51202011107	MARION	INW01B7_02	EAGLE CREEK	E. COLI	5A
WHITE RIVER, WEST FORK	51202011107	BOONE	INW01B7_T1002	IRISHMAN RUN	E. COLI	5A
WHITE RIVER, WEST FORK	51202011108	HENDRICKS	INW01B8_T1009	SCHOOL BRANCH	E. COLI	5A
WHITE RIVER, WEST FORK	51202011109	MARION	INW01B9_01	LITTLE EAGLE CREEK	E. COLI	5A
WHITE RIVER, WEST FORK	51202011109	MARION	INW01B9_01	LITTLE EAGLE CREEK	IMPAIRED BIOTIC COMMUNITIES	5A
WHITE RIVER, WEST FORK	51202011109	MARION	INW01B9_02	LITTLE EAGLE CREEK	IMPAIRED BIOTIC COMMUNITIES	5A
WHITE RIVER, WEST FORK	51202011109	MARION	INW01B9_02	LITTLE EAGLE CREEK	E. COLI	5A
WHITE RIVER, WEST FORK	51202011109	MARION	INW01B9_T1001	GUION CREEK	E. COLI	5A
WHITE RIVER, WEST FORK	51202011109	MARION	INW01B9_T1001	GUION CREEK	IMPAIRED BIOTIC COMMUNITIES	5A
WHITE RIVER, WEST FORK	51202011110	MARION	INW01BA_01	EAGLE CREEK	E. COLI	5A
WHITE RIVER, WEST FORK	51202011110	MARION	INW01BA_01	EAGLE CREEK	PCBS (FISH TISSUE)	5B
WHITE RIVER, WEST FORK	51202011110	MARION	INW01BA_02	EAGLE CREEK	E. COLI	5A
WHITE RIVER, WEST FORK	51202011110	MARION	INW01BA_02	EAGLE CREEK	PCBS (FISH TISSUE)	5B
WHITE RIVER, WEST FORK	5120201120010	BOONE	INW01C1_00	DIXON BRANCH AND OTHER TRIBUTARYS	E. COLI	5A
WHITE RIVER, WEST FORK	51202011201	MARION	INW01C1_01	WHITE RIVER	E. COLI	5A
WHITE RIVER, WEST FORK	51202011201	MARION	INW01C1_01	WHITE RIVER	TOTAL MERCURY (FISH TISSUE)	5B

BASIN	HYDROLOGIC UNIT CODE	COUNTY	ASSESSMENT UNIT ID	ASSESSMENT UNIT NAME	CAUSE OF IMPAIRMENT	CATEGORY
WHITE RIVER, WEST FORK	51202011201	MARION	INW01C1_01	WHITE RIVER	PCBS (FISH TISSUE)	5B
WHITE RIVER, WEST FORK	51202011201	MARION	INW01C1_T1001	POGUES RUN	IMPAIRED BIOTIC COMMUNITIES	5A
WHITE RIVER, WEST FORK	51202011201	MARION	INW01C1_T1001	POGUES RUN	E. COLI	5A
WHITE RIVER, WEST FORK	51202011202	MARION	INW01C2_01	PLEASANT RUN	IMPAIRED BIOTIC COMMUNITIES	5A
WHITE RIVER, WEST FORK	51202011202	MARION	INW01C2_02	PLEASANT RUN	IMPAIRED BIOTIC COMMUNITIES	5A
WHITE RIVER, WEST FORK	51202011202	MARION	INW01C2_T1001	BEAN CREEK	E. COLI	5A
WHITE RIVER, WEST FORK	51202011202	MARION	INW01C2_T1001	BEAN CREEK	IMPAIRED BIOTIC COMMUNITIES	5A
WHITE RIVER, WEST FORK	5120201120030	BOONE	INW01C3_T1066	EAGLE CREEK	E. COLI	5A
WHITE RIVER, WEST FORK	51202011205	MARION	INW01C4_T1005	DOLLAR HIDE CREEK	E. COLI	5A
WHITE RIVER, WEST FORK	51202011205	MARION	INW01C4_T1005	DOLLAR HIDE CREEK	IMPAIRED BIOTIC COMMUNITIES	5A
WHITE RIVER, WEST FORK	51202011205	MARION	INW01C5_01	WHITE RIVER	PCBS (FISH TISSUE)	5B
WHITE RIVER, WEST FORK	51202011205	MARION	INW01C5_01	WHITE RIVER	TOTAL MERCURY (FISH TISSUE)	5B
WHITE RIVER, WEST FORK	51202011205	MARION	INW01C5_02	WHITE RIVER	IMPAIRED BIOTIC COMMUNITIES	5A
WHITE RIVER, WEST FORK	51202011205	MARION	INW01C5_02	WHITE RIVER	PCBS (FISH TISSUE)	5B
WHITE RIVER, WEST FORK	51202011205	MARION	INW01C5_02	WHITE RIVER	TOTAL MERCURY (FISH TISSUE)	5B
WHITE RIVER, WEST FORK	51202011205	MARION	INW01C5_03	WHITE RIVER	PCBS (FISH TISSUE)	5B
WHITE RIVER, WEST FORK	51202011205	MARION	INW01C5_03	WHITE RIVER	TOTAL MERCURY (FISH TISSUE)	5B
WHITE RIVER, WEST FORK	51202011205	MARION	INW01C5_T1001	HIGHLAND CREEK	TOTAL MERCURY (FISH TISSUE)	5B
WHITE RIVER, WEST FORK	51202011205	MARION	INW01C5_T1001	HIGHLAND CREEK	PCBS (FISH TISSUE)	5B
WHITE RIVER, WEST FORK	51202011205	MARION	INW01C5_T1003	STATE DITCH	E. COLI	5A
WHITE RIVER, WEST FORK	51202011205	MARION	INW01C5_T1003	STATE DITCH	IMPAIRED BIOTIC COMMUNITIES	5A

BASIN	HYDROLOGIC UNIT CODE	COUNTY	ASSESSMENT UNIT ID	ASSESSMENT UNIT NAME	CAUSE OF IMPAIRMENT	CATEGORY
WHITE RIVER, WEST FORK	51202011206	MARION	INW01C6_01	PLEASANT RUN CREEK	IMPAIRED BIOTIC COMMUNITIES	5A
WHITE RIVER, WEST FORK	51202011206	MARION	INW01C6_01	PLEASANT RUN CREEK	E. COLI	5A
WHITE RIVER, WEST FORK	51202011206	JOHNSON	INW01C6_02	PLEASANT RUN CREEK	E. COLI	5A
WHITE RIVER, WEST FORK	51202011206	JOHNSON	INW01C6_02	PLEASANT RUN CREEK	IMPAIRED BIOTIC COMMUNITIES	5A
WHITE RIVER, WEST FORK	51202011206	JOHNSON	INW01C6_T1001	PLEASANT CREEK	E. COLI	5A
WHITE RIVER, WEST FORK	51202011206	JOHNSON	INW01C6_T1001	PLEASANT CREEK	IMPAIRED BIOTIC COMMUNITIES	5A
WHITE RIVER, WEST FORK	51202011206	MARION	INW01C6_T1002	BUFFALO CREEK	IMPAIRED BIOTIC COMMUNITIES	5A
WHITE RIVER, WEST FORK	51202011206	MARION	INW01C6_T1002	BUFFALO CREEK	E. COLI	5A
WHITE RIVER, WEST FORK	51202011302	HENDRICKS	INW01D2_02	WHITE LICK CREEK	E. COLI	5A
WHITE RIVER, WEST FORK	51202011303	HENDRICKS	INW01D3_01	WHITE LICK CREEK	E. COLI	5A
WHITE RIVER, WEST FORK	51202011303	HENDRICKS	INW01D3_02	WHITE LICK CREEK	E. COLI	5A
WHITE RIVER, WEST FORK	51202011303	HENDRICKS	INW01D3_T1003	WHITE LICK CREEK - UNNAMED TRIBUTARY	E. COLI	5A
WHITE RIVER, WEST FORK	51202011303	HENDRICKS	INW01D3_T1004	WHITE LICK CREEK - UNNAMED TRIBUTARY	E. COLI	5A
WHITE RIVER, WEST FORK	51202011304	HENDRICKS	INW01D4_01	WHITE LICK CREEK, WEST FORK	E. COLI	5A
WHITE RIVER, WEST FORK	51202011304	HENDRICKS	INW01D4_02	WHITE LICK CREEK, WEST FORK	E. COLI	5A
WHITE RIVER, WEST FORK	51202011304	HENDRICKS	INW01D4_T1001	WHITE LICK CREEK, WEST FORK - UNNAMED TRIBUTARY	E. COLI	5A
WHITE RIVER, WEST FORK	51202011305	HENDRICKS	INW01D5_01	WHITE LICK CREEK	E. COLI	5A
WHITE RIVER, WEST FORK	51202011305	HENDRICKS	INW01D5_02	WHITE LICK CREEK	E. COLI	5A
WHITE RIVER, WEST FORK	51202011306	HENDRICKS	INW01D6_01	WHITE LICK CREEK	E. COLI	5A
WHITE RIVER, WEST FORK	51202011306	HENDRICKS	INW01D6_02	WHITE LICK CREEK	E. COLI	5A
WHITE RIVER, WEST FORK	5120201130060	MARION	INW01D6_M1075	WHITE RIVER	TOTAL MERCURY (FISH TISSUE)	5B

BASIN	HYDROLOGIC UNIT CODE	COUNTY	ASSESSMENT UNIT ID	ASSESSMENT UNIT NAME	CAUSE OF IMPAIRMENT	CATEGORY
WHITE RIVER, WEST FORK	5120201130060	MARION	INW01D6_M1075	WHITE RIVER	PCBS (FISH TISSUE)	5B
WHITE RIVER, WEST FORK	5120201130070	MARION	INW01D7_T1120	MARS DITCH	E. COLI	5A
WHITE RIVER, WEST FORK	5120201130070	MARION	INW01D7_T1120	MARS DITCH	IMPAIRED BIOTIC COMMUNITIES	5A
WHITE RIVER, WEST FORK	51202011308	HENDRICKS	INW01D8_01	WHITE LICK CREEK, EAST FORK	E. COLI	5A
WHITE RIVER, WEST FORK	51202011308	HENDRICKS	INW01D8_01	WHITE LICK CREEK, EAST FORK	IMPAIRED BIOTIC COMMUNITIES	5A
WHITE RIVER, WEST FORK	51202011308	MARION	INW01D8_02	WHITE LICK CREEK, EAST FORK	E. COLI	5A
WHITE RIVER, WEST FORK	51202011308	MARION	INW01D8_02	WHITE LICK CREEK, EAST FORK	IMPAIRED BIOTIC COMMUNITIES	5A
WHITE RIVER, WEST FORK	51202011308	HENDRICKS	INW01D8_T1002	AVON CREEK	E. COLI	5A
WHITE RIVER, WEST FORK	51202011309	HENDRICKS	INW01D9_01	WHITE LICK CREEK, EAST FORK	E. COLI	5A
WHITE RIVER, WEST FORK	51202011309	HENDRICKS	INW01D9_02	WHITE LICK CREEK, EAST FORK	E. COLI	5A
WHITE RIVER, WEST FORK	51202011309	MARION	INW01D9_T1001	STERLING RUN	E. COLI	5A
WHITE RIVER, WEST FORK	51202011309	MORGAN	INW01D9_T1002	SILON CREEK	E. COLI	5A
WHITE RIVER, WEST FORK	51202011310	MORGAN	INW01DA_01	WHITE LICK CREEK	E. COLI	5A
WHITE RIVER, WEST FORK	51202011310	MORGAN	INW01DA_02	WHITE LICK CREEK	E. COLI	5A
WHITE RIVER, WEST FORK	51202011310	MORGAN	INW01DA_03	WHITE LICK CREEK	E. COLI	5A
WHITE RIVER, WEST FORK	51202011310	MORGAN	INW01DA_03	WHITE LICK CREEK	PCBS (FISH TISSUE)	5B
WHITE RIVER, WEST FORK	51202011310	MORGAN	INW01DA_T1005	MONICAL BRANCH	PCBS (FISH TISSUE)	5B
WHITE RIVER, WEST FORK	51202011402	JOHNSON	INW01E2_01	WHITE RIVER	FREE CYANIDE	5A
WHITE RIVER, WEST FORK	51202011402	JOHNSON	INW01E2_01	WHITE RIVER	TOTAL MERCURY (FISH TISSUE)	5B
WHITE RIVER, WEST FORK	51202011402	JOHNSON	INW01E2_01	WHITE RIVER	PCBS (FISH TISSUE)	5B
WHITE RIVER, WEST FORK	51202011402	MORGAN	INW01E2_02	WHITE RIVER	FREE CYANIDE	5A

BASIN	HYDROLOGIC UNIT CODE	COUNTY	ASSESSMENT UNIT ID	ASSESSMENT UNIT NAME	CAUSE OF IMPAIRMENT	CATEGORY
WHITE RIVER, WEST FORK	51202011402	MORGAN	INW01E2_02	WHITE RIVER	TOTAL MERCURY (FISH TISSUE)	5B
WHITE RIVER, WEST FORK	51202011402	MORGAN	INW01E2_02	WHITE RIVER	PCBS (FISH TISSUE)	5B
WHITE RIVER, WEST FORK	51202011403	JOHNSON	INW01E3_01	CROOKED CREEK	E. COLI	5A
WHITE RIVER, WEST FORK	51202011403	MORGAN	INW01E3_02	CROOKED CREEK	E. COLI	5A
WHITE RIVER, WEST FORK	51202011404	MORGAN	INW01E4_02	STOTTS PRONG, SOUTH FORK	E. COLI	5A
WHITE RIVER, WEST FORK	51202011404	MORGAN	INW01E4_02	STOTTS PRONG, SOUTH FORK	IMPAIRED BIOTIC COMMUNITIES	5A
WHITE RIVER, WEST FORK	51202011405	MORGAN	INW01E5_01	STOTTS CREEK	E. COLI	5A
WHITE RIVER, WEST FORK	51202011405	JOHNSON	INW01E5_T1001	STOTTS CREEK, NORTH PRONG	IMPAIRED BIOTIC COMMUNITIES	5A
WHITE RIVER, WEST FORK	51202011405	MORGAN	INW01E5_T1004	STOTTS CREEK, NORTH PRONG	E. COLI	5A
WHITE RIVER, WEST FORK	51202011407	MORGAN	INW01E7_02	WHITE RIVER	PCBS (FISH TISSUE)	5B
WHITE RIVER, WEST FORK	51202011407	MORGAN	INW01E7_02	WHITE RIVER	TOTAL MERCURY (FISH TISSUE)	5B
WHITE RIVER, WEST FORK	51202011407	MORGAN	INW01E7_03	WHITE RIVER	E. COLI	5A
WHITE RIVER, WEST FORK	51202011407	MORGAN	INW01E7_03	WHITE RIVER	TOTAL MERCURY (FISH TISSUE)	5B
WHITE RIVER, WEST FORK	51202011407	MORGAN	INW01E7_03	WHITE RIVER	PCBS (FISH TISSUE)	5B
WHITE RIVER, WEST FORK	51202011503	MORGAN	INW01F3_01	WHITE RIVER	TOTAL MERCURY (WATER)	5A
WHITE RIVER, WEST FORK	51202011503	MORGAN	INW01F3_01	WHITE RIVER	FREE CYANIDE	5A
WHITE RIVER, WEST FORK	51202011503	MORGAN	INW01F3_01	WHITE RIVER	TOTAL MERCURY (FISH TISSUE)	5B
WHITE RIVER, WEST FORK	51202011503	MORGAN	INW01F3_01	WHITE RIVER	PCBS (FISH TISSUE)	5B
WHITE RIVER, WEST FORK	51202011503	MORGAN	INW01F3_02	WHITE RIVER	E. COLI	5A
WHITE RIVER, WEST FORK	51202011503	MORGAN	INW01F3_02	WHITE RIVER	PCBS (FISH TISSUE)	5B
WHITE RIVER, WEST FORK	51202011503	MORGAN	INW01F3_02	WHITE RIVER	TOTAL MERCURY (FISH TISSUE)	5B

BASIN	HYDROLOGIC UNIT CODE	COUNTY	ASSESSMENT UNIT ID	ASSESSMENT UNIT NAME	CAUSE OF IMPAIRMENT	CATEGORY
WHITE RIVER, WEST FORK	51202011503	MORGAN	INW01F3_03	WHITE RIVER	E. COLI	5A
WHITE RIVER, WEST FORK	51202011503	MORGAN	INW01F3_03	WHITE RIVER	TOTAL MERCURY (FISH TISSUE)	5B
WHITE RIVER, WEST FORK	51202011503	MORGAN	INW01F3_03	WHITE RIVER	PCBS (FISH TISSUE)	5B
WHITE RIVER, WEST FORK	5120201150120	MORGAN	INW01FC_T1088	WHITE LICK CREEK	E. COLI	5A
WHITE RIVER, WEST FORK	5120201150150	MARION	INW01FF_T1124	EAST FORK WHITE LICK CREEK	E. COLI	5A
WHITE RIVER, WEST FORK	5120201150150	MARION	INW01FF_T1124	EAST FORK WHITE LICK CREEK	IMPAIRED BIOTIC COMMUNITIES	5A
WHITE RIVER, WEST FORK	51202011603	MORGAN	INW01G3_02	INDIAN CREEK	E. COLI	5A
WHITE RIVER, WEST FORK	51202011702	MORGAN	INW01H2_01	WHITE RIVER	PCBS (FISH TISSUE)	5B
WHITE RIVER, WEST FORK	51202011702	MORGAN	INW01H2_01	WHITE RIVER	TOTAL MERCURY (FISH TISSUE)	5B
WHITE RIVER, WEST FORK	51202011703	MORGAN	INW01H3_01	WHITE RIVER	PCBS (FISH TISSUE)	5B
WHITE RIVER, WEST FORK	51202011703	MORGAN	INW01H3_01	WHITE RIVER	TOTAL MERCURY (FISH TISSUE)	5B
WHITE RIVER, WEST FORK	51202011704	MONROE	INW01H4_01	WHITE RIVER	PCBS (FISH TISSUE)	5B
WHITE RIVER, WEST FORK	51202011704	MONROE	INW01H4_01	WHITE RIVER	TOTAL MERCURY (FISH TISSUE)	5B
WHITE RIVER, WEST FORK	5120201080110	HAMILTON	INW01P1036_00	MORSE RESERVOIR	ALGAE	5A
WHITE RIVER, WEST FORK	5120201080110	HAMILTON	INW01P1036_00	MORSE RESERVOIR	TASTE AND ODOR	5A
WHITE RIVER, WEST FORK	5120201080110	HAMILTON	INW01P1036_00	MORSE RESERVOIR	PCBS (FISH TISSUE)	5B
WHITE RIVER, WEST FORK	5120201100150	HAMILTON	INW01P1048_00	GEIST RESERVOIR	ALGAE	5A
WHITE RIVER, WEST FORK	5120201100150	HAMILTON	INW01P1048_00	GEIST RESERVOIR	TASTE AND ODOR	5A
WHITE RIVER, WEST FORK	5120201100150	HAMILTON	INW01P1048_00	GEIST RESERVOIR	PCBS (FISH TISSUE)	5B
WHITE RIVER, WEST FORK	5120201120100	MARION	INW01P1069_00	EAGLE CREEK RESERVOIR	TASTE AND ODOR	5A
WHITE RIVER, WEST FORK	5120201120100	MARION	INW01P1069_00	EAGLE CREEK RESERVOIR	ALGAE	5A

BASIN	HYDROLOGIC UNIT CODE	COUNTY	ASSESSMENT UNIT ID	ASSESSMENT UNIT NAME	CAUSE OF IMPAIRMENT	CATEGORY
WHITE RIVER, WEST FORK	5120201120100	MARION	INW01P1069_00	EAGLE CREEK RESERVOIR	PCBS (FISH TISSUE)	5B
WHITE RIVER, WEST FORK	5120202010010	BOONE	INW0211_00	BEANBLOSSOM CREEK-HEADWATERS	E. COLI	5A
WHITE RIVER, WEST FORK	5120202010030	BROWN	INW0213_00	BEANBLOSSOM CREEK	E. COLI	5A
WHITE RIVER, WEST FORK	5120202010070	MONROE	INW0217_T1015	SOUTH FORK GRIFFY CREEK	IMPAIRED BIOTIC COMMUNITIES	5A
WHITE RIVER, WEST FORK	5120202010080	MONROE	INW0218_T1006	BEANBLOSSOM CREEK	PCBS (FISH TISSUE)	5B
WHITE RIVER, WEST FORK	5120202010090	MONROE	INW0219_T1007	BEANBLOSSOM CREEK	PCBS (FISH TISSUE)	5B
WHITE RIVER, WEST FORK	5120202010100	MONROE	INW021A_T1008	BEANBLOSSOM CREEK	PCBS (FISH TISSUE)	5B
WHITE RIVER, WEST FORK	5120202020010	OWEN	INW0221_M1009	WHITE RIVER	E. COLI	5A
WHITE RIVER, WEST FORK	5120202020010	OWEN	INW0221_M1009	WHITE RIVER	NUTRIENTS	5A
WHITE RIVER, WEST FORK	5120202020010	OWEN	INW0221_M1009	WHITE RIVER	IMPAIRED BIOTIC COMMUNITIES	5A
WHITE RIVER, WEST FORK	5120202020010	OWEN	INW0221_M1009	WHITE RIVER	PCBS (FISH TISSUE)	5B
WHITE RIVER, WEST FORK	5120202020010	OWEN	INW0221_M1009	WHITE RIVER	TOTAL MERCURY (FISH TISSUE)	5B
WHITE RIVER, WEST FORK	5120202020030	OWEN	INW0223_M1010	WHITE RIVER	PCBS (FISH TISSUE)	5B
WHITE RIVER, WEST FORK	5120202020030	OWEN	INW0223_M1010	WHITE RIVER	TOTAL MERCURY (FISH TISSUE)	5B
WHITE RIVER, WEST FORK	5120202020030	OWEN	INW0223_T1018	MCCORMICKS CREEK	DISSOLVED OXYGEN	5A
WHITE RIVER, WEST FORK	5120202020030	OWEN	INW0223_T1018	MCCORMICKS CREEK	E. COLI	5A
WHITE RIVER, WEST FORK	5120202020030	OWEN	INW0223_T1018	MCCORMICKS CREEK	IMPAIRED BIOTIC COMMUNITIES	5A
WHITE RIVER, WEST FORK	5120202020040	OWEN	INW0224_M1011	WHITE RIVER	TOTAL MERCURY (FISH TISSUE)	5B
WHITE RIVER, WEST FORK	5120202020040	OWEN	INW0224_M1011	WHITE RIVER	PCBS (FISH TISSUE)	5B
WHITE RIVER, WEST FORK	5120202020060	OWEN	INW0226_M1012	WHITE RIVER	PCBS (FISH TISSUE)	5B
WHITE RIVER, WEST FORK	5120202020060	OWEN	INW0226_M1012	WHITE RIVER	TOTAL MERCURY (FISH TISSUE)	5B

BASIN	HYDROLOGIC UNIT CODE	COUNTY	ASSESSMENT UNIT ID	ASSESSMENT UNIT NAME	CAUSE OF IMPAIRMENT	CATEGORY
WHITE RIVER, WEST FORK	5120202020080	OWEN	INW0228_00	RACCOON CREEK-LICK CREEK	E. COLI	5A
WHITE RIVER, WEST FORK	5120202020090	OWEN	INW0229_M1013	WHITE RIVER	PCBS (FISH TISSUE)	5B
WHITE RIVER, WEST FORK	5120202020090	OWEN	INW0229_M1013	WHITE RIVER	TOTAL MERCURY (FISH TISSUE)	5B
WHITE RIVER, WEST FORK	5120202020100	OWEN	INW022A_T1060	UNNAMED BRANCH EAST FORK FISH CREEK	IMPAIRED BIOTIC COMMUNITIES	5A
WHITE RIVER, WEST FORK	5120202020140	OWEN	INW022E_00	FISH CREEK	E. COLI	5A
WHITE RIVER, WEST FORK	5120202020140	OWEN	INW022E_00	FISH CREEK	IMPAIRED BIOTIC COMMUNITIES	5A
WHITE RIVER, WEST FORK	5120202020150	GREENE	INW022F_M1014	WHITE RIVER	PCBS (FISH TISSUE)	5B
WHITE RIVER, WEST FORK	5120202020150	GREENE	INW022F_M1014	WHITE RIVER	TOTAL MERCURY (FISH TISSUE)	5B
WHITE RIVER, WEST FORK	5120202020150	GREENE	INW022F_M1061	WHITE RIVER	PCBS (FISH TISSUE)	5B
WHITE RIVER, WEST FORK	5120202020150	GREENE	INW022F_M1061	WHITE RIVER	TOTAL MERCURY (FISH TISSUE)	5B
WHITE RIVER, WEST FORK	5120202030010	GREENE	INW0231_M1026	WHITE RIVER	NUTRIENTS	5A
WHITE RIVER, WEST FORK	5120202030010	GREENE	INW0231_M1026	WHITE RIVER	PCBS (FISH TISSUE)	5B
WHITE RIVER, WEST FORK	5120202030010	GREENE	INW0231_M1026	WHITE RIVER	TOTAL MERCURY (FISH TISSUE)	5B
WHITE RIVER, WEST FORK	5120202030050	GREENE	INW0235_M1027	WHITE RIVER	TOTAL MERCURY (FISH TISSUE)	5B
WHITE RIVER, WEST FORK	5120202030050	GREENE	INW0235_M1027	WHITE RIVER	PCBS (FISH TISSUE)	5B
WHITE RIVER, WEST FORK	5120202040010	GREENE	INW0241_T1019	RICHLAND CREEK	PCBS (FISH TISSUE)	5B
WHITE RIVER, WEST FORK	5120202040010	GREENE	INW0241_T1164	LITTLE RICHLAND CREEK	IMPAIRED BIOTIC COMMUNITIES	5A
WHITE RIVER, WEST FORK	5120202040020	GREENE	INW0242_T1020	RICHLAND CREEK	TOTAL MERCURY (FISH TISSUE)	5B
WHITE RIVER, WEST FORK	5120202040030	GREENE	INW0243_00	CAMP CREEK - DRY BRANCH	TOTAL MERCURY (FISH TISSUE)	5B
WHITE RIVER, WEST FORK	5120202040030	GREENE	INW0243_T1021	RICHLAND CREEK	E. COLI	5A
WHITE RIVER, WEST FORK	5120202040030	GREENE	INW0243_T1021	RICHLAND CREEK	TOTAL MERCURY (FISH TISSUE)	5B

BASIN	HYDROLOGIC UNIT CODE	COUNTY	ASSESSMENT UNIT ID	ASSESSMENT UNIT NAME	CAUSE OF IMPAIRMENT	CATEGORY
WHITE RIVER, WEST FORK	5120202040050	GREENE	INW0245_00	RITTER BRANCH	TOTAL MERCURY (FISH TISSUE)	5B
WHITE RIVER, WEST FORK	5120202040050	GREENE	INW0245_T1022	RICHLAND CREEK	TOTAL MERCURY (FISH TISSUE)	5B
WHITE RIVER, WEST FORK	5120202040090	GREENE	INW0249_T1024	PLUMMER CREEK	E. COLI	5A
WHITE RIVER, WEST FORK	5120202050010	GREENE	INW0251_M1028	WHITE RIVER	IMPAIRED BIOTIC COMMUNITIES	5A
WHITE RIVER, WEST FORK	5120202050010	GREENE	INW0251_M1028	WHITE RIVER	PCBS (FISH TISSUE)	5B
WHITE RIVER, WEST FORK	5120202050010	GREENE	INW0251_M1028	WHITE RIVER	TOTAL MERCURY (FISH TISSUE)	5B
WHITE RIVER, WEST FORK	5120202050040	GREENE	INW0254_M1029	WHITE RIVER-NEWBERRY TRIBS	PCBS (FISH TISSUE)	5B
WHITE RIVER, WEST FORK	5120202050040	GREENE	INW0254_M1029	WHITE RIVER-NEWBERRY TRIBS	TOTAL MERCURY (FISH TISSUE)	5B
WHITE RIVER, WEST FORK	5120202050080	GREENE	INW0258_00	FOUR MILE CREEK-TIMMONS DITCH (GREENE)	E. COLI	5A
WHITE RIVER, WEST FORK	5120202050080	GREENE	INW0258_00	FOUR MILE CREEK-TIMMONS DITCH (GREENE)	IMPAIRED BIOTIC COMMUNITIES	5A
WHITE RIVER, WEST FORK	5120202050080	GREENE	INW0258_M1030	WHITE RIVER, WEST FORK	TOTAL MERCURY (FISH TISSUE)	5B
WHITE RIVER, WEST FORK	5120202050080	GREENE	INW0258_M1030	WHITE RIVER, WEST FORK	PCBS (FISH TISSUE)	5B
WHITE RIVER, WEST FORK	5120202050090	DAVIESS	INW0259_M1032	WHITE RIVER	E. COLI	5A
WHITE RIVER, WEST FORK	5120202050090	DAVIESS	INW0259_M1032	WHITE RIVER	IMPAIRED BIOTIC COMMUNITIES	5A
WHITE RIVER, WEST FORK	5120202050090	DAVIESS	INW0259_M1032	WHITE RIVER	PCBS (FISH TISSUE)	5B
WHITE RIVER, WEST FORK	5120202050090	DAVIESS	INW0259_M1032	WHITE RIVER	TOTAL MERCURY (FISH TISSUE)	5B
WHITE RIVER, WEST FORK	5120202050100	DAVIESS	INW025A_M1033	WHITE RIVER - ELNORA TO SMOTHERS CR CUTOFF	PCBS (FISH TISSUE)	5B
WHITE RIVER, WEST FORK	5120202050100	DAVIESS	INW025A_M1033	WHITE RIVER - ELNORA TO SMOTHERS CR CUTOFF	TOTAL MERCURY (FISH TISSUE)	5B
WHITE RIVER, WEST FORK	5120202060020	GREENE	INW0262_00	BLACK CREEK-BREWER DITCH	IMPAIRED BIOTIC COMMUNITIES	5A
WHITE RIVER, WEST FORK	5120202060030	GREENE	INW0263_00	BUCK CREEK (GREENE)	E. COLI	5A
WHITE RIVER, WEST FORK	5120202060050	GREENE	INW0265_00	BLACK CREEK-RAMSEY/CALICO SLASH DITCHES	E. COLI	5A

BASIN	HYDROLOGIC UNIT CODE	COUNTY	ASSESSMENT UNIT ID	ASSESSMENT UNIT NAME	CAUSE OF IMPAIRMENT	CATEGORY
WHITE RIVER, WEST FORK	5120202060060	GREENE	INW0266_00	SINGER DITCH(UPPER)-HILL DITCH	E. COLI	5A
WHITE RIVER, WEST FORK	5120202060070	KNOX	INW0267_00	BLACK CREEK-SINGER DITCH-WHITE R OXBOWS TRIBUTARYS	E. COLI	5A
WHITE RIVER, WEST FORK	5120202060070	KNOX	INW0267_M1034	WHITE RIVER - SMOTHER CR CUTOFF TO BLACK CR	PCBS (FISH TISSUE)	5B
WHITE RIVER, WEST FORK	5120202060070	KNOX	INW0267_M1034	WHITE RIVER - SMOTHER CR CUTOFF TO BLACK CR	TOTAL MERCURY (FISH TISSUE)	5B
WHITE RIVER, WEST FORK	5120202070010	DAVIESS	INW0271_M1035	WHITE RIVER - BLACK CR EDWARDSPORT	PCBS (FISH TISSUE)	5B
WHITE RIVER, WEST FORK	5120202070010	DAVIESS	INW0271_M1035	WHITE RIVER - BLACK CR EDWARDSPORT	TOTAL MERCURY (FISH TISSUE)	5B
WHITE RIVER, WEST FORK	5120202070020	DAVIESS	INW0272_M1036	WHITE RIVER	TOTAL MERCURY (FISH TISSUE)	5B
WHITE RIVER, WEST FORK	5120202070020	DAVIESS	INW0272_M1036	WHITE RIVER	PCBS (FISH TISSUE)	5B
WHITE RIVER, WEST FORK	5120202070050	KNOX	INW0275_M1037	WHITE RIVER - WHEATLAND	E. COLI	5A
WHITE RIVER, WEST FORK	5120202070050	KNOX	INW0275_M1037	WHITE RIVER - WHEATLAND	PCBS (FISH TISSUE)	5B
WHITE RIVER, WEST FORK	5120202070050	KNOX	INW0275_M1037	WHITE RIVER - WHEATLAND	TOTAL MERCURY (FISH TISSUE)	5B
WHITE RIVER, WEST FORK	5120202080030	DAVIESS	INW0283_T1047	NORTH FORK PRAIRIE CREEK	IMPAIRED BIOTIC COMMUNITIES	5A
WHITE RIVER, WEST FORK	5120202080040	DAVIESS	INW0284_00	FLAT CREEK AND OTHER TRIBUTARYS	DISSOLVED OXYGEN	5A
WHITE RIVER, WEST FORK	5120202080040	DAVIESS	INW0284_00	FLAT CREEK AND OTHER TRIBUTARYS	E. COLI	5A
WHITE RIVER, WEST FORK	5120202080040	DAVIESS	INW0284_00	FLAT CREEK AND OTHER TRIBUTARYS	NUTRIENTS	5A
WHITE RIVER, WEST FORK	5120202080060	DAVIESS	INW0286_T1167	EAGAN DITCH BASIN	NUTRIENTS	5A
WHITE RIVER, WEST FORK	5120202080070	DAVIESS	INW0287_00	KILLION CANAL AND OTHER TRIBUTARIES	E. COLI	5A
WHITE RIVER, WEST FORK	5120202080070	DAVIESS	INW0287_T1063	PRAIRIE CREEK	IMPAIRED BIOTIC COMMUNITIES	5A
WHITE RIVER, WEST FORK	5120202080080	DAVIESS	INW0288_T1064	PRAIRIE CREEK	IMPAIRED BIOTIC COMMUNITIES	5A
WHITE RIVER, WEST FORK	5120202090010	DAVIESS	INW0291_M1039	WHITE RIVER	IMPAIRED BIOTIC COMMUNITIES	5A
WHITE RIVER, WEST FORK	5120202090010	DAVIESS	INW0291_M1039	WHITE RIVER	PCBS (FISH TISSUE)	5B

BASIN	HYDROLOGIC UNIT CODE	COUNTY	ASSESSMENT UNIT ID	ASSESSMENT UNIT NAME	CAUSE OF IMPAIRMENT	CATEGORY
WHITE RIVER, WEST FORK	5120202090010	DAVIESS	INW0291_M1039	WHITE RIVER	TOTAL MERCURY (FISH TISSUE)	5B
WHITE RIVER, WEST FORK	5120202090010	DAVIESS	INW0291_T1038	HAWKINS CREEK	IMPAIRED BIOTIC COMMUNITIES	5A
WHITE RIVER, WEST FORK	5120202090020	DAVIESS	INW0292_00	VEALE CREEK SLOUGH	E. COLI	5A
WHITE RIVER, WEST FORK	5120202090030	DAVIESS	INW0293_00	VEALE CREEK-LOWER	E. COLI	5A
WHITE RIVER, WEST FORK	5120202090040	KNOX	INW0294_00	UNNAMED TRIBUTARY NW OF OLD WHEATLAND RD	pH	5A
WHITE RIVER, WEST FORK	5120202090040	KNOX	INW0294_00	UNNAMED TRIBUTARY NW OF OLD WHEATLAND RD	DISSOLVED OXYGEN	5A
WHITE RIVER, WEST FORK	5120202090070	DAVIESS	INW0297_M1040	WHITE RIVER	IMPAIRED BIOTIC COMMUNITIES	5A
WHITE RIVER, WEST FORK	5120202090070	DAVIESS	INW0297_M1040	WHITE RIVER	PCBS (FISH TISSUE)	5B
WHITE RIVER, WEST FORK	5120202090070	DAVIESS	INW0297_M1040	WHITE RIVER	TOTAL MERCURY (FISH TISSUE)	5B
WHITE RIVER, WEST FORK	5120202100030	PIKE	INW02A3_M1052	WHITE RIVER	IMPAIRED BIOTIC COMMUNITIES	5A
WHITE RIVER, WEST FORK	5120202100030	PIKE	INW02A3_M1052	WHITE RIVER	PCBS (FISH TISSUE)	5B
WHITE RIVER, WEST FORK	5120202100030	PIKE	INW02A3_M1052	WHITE RIVER	TOTAL MERCURY (FISH TISSUE)	5B
WHITE RIVER, WEST FORK	5120202100050	PIKE	INW02A5_00	CONGER CREEK-LITTLE CONGER CREEK	E. COLI	5A
WHITE RIVER, WEST FORK	5120202100060	PIKE	INW02A6_00	HARBIN CREEK	E. COLI	5A
WHITE RIVER, WEST FORK	5120202100100	KNOX	INW02AA_M1055	WHITE RIVER	IMPAIRED BIOTIC COMMUNITIES	5A
WHITE RIVER, WEST FORK	5120202100100	KNOX	INW02AA_M1055	WHITE RIVER	PCBS (FISH TISSUE)	5B
WHITE RIVER, WEST FORK	5120202100100	KNOX	INW02AA_M1055	WHITE RIVER	TOTAL MERCURY (FISH TISSUE)	5B
WHITE RIVER, WEST FORK	5120202100120	KNOX	INW02AC_M1056	WHITE RIVER	IMPAIRED BIOTIC COMMUNITIES	5A
WHITE RIVER, WEST FORK	5120202100120	KNOX	INW02AC_M1056	WHITE RIVER	PCBS (FISH TISSUE)	5B
WHITE RIVER, WEST FORK	5120202100120	KNOX	INW02AC_M1056	WHITE RIVER	TOTAL MERCURY (FISH TISSUE)	5B
WHITE RIVER, WEST FORK	5120202010040	MONROE	INW02P1003_00	LEMON, LAKE	TOTAL MERCURY (FISH TISSUE)	5B

BASIN	HYDROLOGIC UNIT CODE	COUNTY	ASSESSMENT UNIT ID	ASSESSMENT UNIT NAME	CAUSE OF IMPAIRMENT	CATEGORY
WHITE RIVER, WEST FORK	5120202080010	DAVIESS	INW02P1045_00	PRAIRIE CREEK RESERVOIR NO. A-4-1 (FISHER DAM)	E. COLI	5A
WHITE RIVER, WEST FORK	5120202010070	MONROE	INW02P1079_00	GRIFFY RESERVOIR	TOTAL MERCURY (FISH TISSUE)	5B
WHITE RIVER, WEST FORK	5120203010010	BOONE	INW0311_00	WEST FORK BIG WALNUT CREEK-HEADWATERS	E. COLI	5A
WHITE RIVER, WEST FORK	5120203010020	BOONE	INW0312_00	MAIN EDLIN DITCH-SMITH DITCH	E. COLI	5A
WHITE RIVER, WEST FORK	5120203010030	BOONE	INW0313_00	MAIN EDLIN DITCH-GRASSY BRANCH	E. COLI	5A
WHITE RIVER, WEST FORK	5120203010040	HENDRICKS	INW0314_00	WEST FORK BIG WALNUT CREEK-LOWER	E. COLI	5A
WHITE RIVER, WEST FORK	5120203010060	HENDRICKS	INW0316_00	EAST FORK BIG WALNUT CREEK-ROSS DITCH	E. COLI	5A
WHITE RIVER, WEST FORK	5120203010070	HENDRICKS	INW0317_00	EAST FORK BIG WALNUT CREEK-LOWER	E. COLI	5A
WHITE RIVER, WEST FORK	5120203020010	HENDRICKS	INW0321_00	BIG WALNUT-BARNARD TRIBUTARYS	E. COLI	5A
WHITE RIVER, WEST FORK	5120203020010	HENDRICKS	INW0321_T1001	BIG WALNUT CREEK	E. COLI	5A
WHITE RIVER, WEST FORK	5120203020020	PUTNAM	INW0322_T1002	BIG WALNUT CREEK-ERNIE PYLE MEMORIAL	E. COLI	5A
WHITE RIVER, WEST FORK	5120203020030	PUTNAM	INW0323_00	BLEDSOE BRANCH BASIN	E. COLI	5A
WHITE RIVER, WEST FORK	5120203020030	PUTNAM	INW0323_T1003	BIG WALNUT CREEK	E. COLI	5A
WHITE RIVER, WEST FORK	5120203020040	PUTNAM	INW0324_00	CLEAR CREEK-HEADWATERS (PUTNAM)	E. COLI	5A
WHITE RIVER, WEST FORK	5120203020050	PUTNAM	INW0325_00	CLEAR CREEK-MILLER CREEK	E. COLI	5A
WHITE RIVER, WEST FORK	5120203020060	PUTNAM	INW0326_T1004	BIG WALNUT CREEK	E. COLI	5A
WHITE RIVER, WEST FORK	5120203020070	PUTNAM	INW0327_T1005	BIG WALNUT CREEK	E. COLI	5A
WHITE RIVER, WEST FORK	5120203030010	PUTNAM	INW0331_00	OWL CREEK	E. COLI	5A
WHITE RIVER, WEST FORK	5120203030020	PUTNAM	INW0332_00	LITTLE WALNUT CREEK-HEADWATERS	E. COLI	5A
WHITE RIVER, WEST FORK	5120203030030	PUTNAM	INW0333_00	JONES CREEK TRIBUTARYS	E. COLI	5A
WHITE RIVER, WEST FORK	5120203030030	PUTNAM	INW0333_T1008	JONES CREEK	E. COLI	5A

BASIN	HYDROLOGIC UNIT CODE	COUNTY	ASSESSMENT UNIT ID	ASSESSMENT UNIT NAME	CAUSE OF IMPAIRMENT	CATEGORY
WHITE RIVER, WEST FORK	5120203030030	PUTNAM	INW0333_T1008	JONES CREEK	IMPAIRED BIOTIC COMMUNITIES	5A
WHITE RIVER, WEST FORK	5120203030040	PUTNAM	INW0334_00	LITTLE WALNUT CREEK-LEATHERMAN CREEK	E. COLI	5A
WHITE RIVER, WEST FORK	5120203030050	PUTNAM	INW0335_00	LITTLE WALNUT CREEK-LONG BRANCH	E. COLI	5A
WHITE RIVER, WEST FORK	5120203040010	PUTNAM	INW0341_T1006	BIG WALNUT CREEK	E. COLI	5A
WHITE RIVER, WEST FORK	5120203040010	PUTNAM	INW0341_T1027	MAIDEN RUN	IMPAIRED BIOTIC COMMUNITIES	5A
WHITE RIVER, WEST FORK	5120203040020	PUTNAM	INW0342_00	MILL CREEK	E. COLI	5A
WHITE RIVER, WEST FORK	5120203040020	PUTNAM	INW0342_00	MILL CREEK	TOTAL MERCURY (FISH TISSUE)	5B
WHITE RIVER, WEST FORK	5120203040020	PUTNAM	INW0342_T1007	BIG WALNUT CREEK	E. COLI	5A
WHITE RIVER, WEST FORK	5120203040020	PUTNAM	INW0342_T1007	BIG WALNUT CREEK	TOTAL MERCURY (FISH TISSUE)	5B
WHITE RIVER, WEST FORK	5120203050020	PUTNAM	INW0352_T1009	LITTLE DEER CREEK	IMPAIRED BIOTIC COMMUNITIES	5A
WHITE RIVER, WEST FORK	5120203050050	PUTNAM	INW0355_00	DEER CREEK-MOSQUITO CREEK	E. COLI	5A
WHITE RIVER, WEST FORK	5120203050060	PUTNAM	INW0356_00	DEWEESE CREEK	E. COLI	5A
WHITE RIVER, WEST FORK	5120203050070	PUTNAM	INW0357_00	DEER CREEK-LEATHERWOOD CREEK	E. COLI	5A
WHITE RIVER, WEST FORK	5120203060070	MORGAN	INW0367_00	MUD CREEK-LOWER (HENDRICKS)	E. COLI	5A
WHITE RIVER, WEST FORK	5120203060100	PUTNAM	INW036A_00	MILL CREEK-COTTON/BELLE UNION BRANCHES	E. COLI	5A
WHITE RIVER, WEST FORK	5120203060120	PUTNAM	INW036C_00	MILL CREEK-VERMILLION/HIGGENS BRANCHES	E. COLI	5A
WHITE RIVER, WEST FORK	5120203060130	OWEN	INW036D_00	MILL CREEK-SAND BRANCH	E. COLI	5A
WHITE RIVER, WEST FORK	51202030512	PUTNAM	INW036H_00	MILL CREEK AND OTHER TRIBUTARYS	FREE CYANIDE	5A
WHITE RIVER, WEST FORK	5120203070010	CLAY	INW0371_00	CROYS CREEK-VAN BUREN CREEK	E. COLI	5A
WHITE RIVER, WEST FORK	5120203070020	CLAY	INW0372_00	CROYS CREEK-BILLY CREEK	E. COLI	5A
WHITE RIVER, WEST FORK	5120203070030	CLAY	INW0373_00	EEL RIVER-SLATE/AHLEMEYER BRANCHES	E. COLI	5A

BASIN	HYDROLOGIC UNIT CODE	COUNTY	ASSESSMENT UNIT ID	ASSESSMENT UNIT NAME	CAUSE OF IMPAIRMENT	CATEGORY
WHITE RIVER, WEST FORK	5120203070050	OWEN	INW0375_00	JORDON CREEK-HEADWATERS (OWEN)	E. COLI	5A
WHITE RIVER, WEST FORK	5120203070060	OWEN	INW0376_00	NORTH FORK JORDAN CREEK	E. COLI	5A
WHITE RIVER, WEST FORK	5120203070070	CLAY	INW0377_00	JORDAN CREEK-LOWER	E. COLI	5A
WHITE RIVER, WEST FORK	5120203080040	CLAY	INW0384_00	BIRCH CREEK-LITTLE BIRCH CREEK	IMPAIRED BIOTIC COMMUNITIES	5A
WHITE RIVER, WEST FORK	5120203080040	CLAY	INW0384_00	BIRCH CREEK-LITTLE BIRCH CREEK	NUTRIENTS	5A
WHITE RIVER, WEST FORK	5120203080040	CLAY	INW0384_00	BIRCH CREEK-LITTLE BIRCH CREEK	E. COLI	5A
WHITE RIVER, WEST FORK	5120203080040	CLAY	INW0384_00	BIRCH CREEK-LITTLE BIRCH CREEK	DISSOLVED OXYGEN	5A
WHITE RIVER, WEST FORK	5120203090040	CLAY	INW0394_T1016	EEL RIVER	E. COLI	5A
WHITE RIVER, WEST FORK	5120203090040	CLAY	INW0394_T1016	EEL RIVER	IMPAIRED BIOTIC COMMUNITIES	5A
WHITE RIVER, WEST FORK	5120203090050	CLAY	INW0395_T1019	CONNELLY DITCH-HEADWATERS	E. COLI	5A
WHITE RIVER, WEST FORK	5120203090050	CLAY	INW0395_T1019	CONNELLY DITCH-HEADWATERS	IMPAIRED BIOTIC COMMUNITIES	5A
WHITE RIVER, WEST FORK	5120203090140	GREENE	INW039D_T1025	EEL RIVER	E. COLI	5A
WHITE RIVER, EAST FORK	5120204010020	HENRY	INW0412_00	MOON BROOK AND OTHER TRIBUTARYS	E. COLI	5A
WHITE RIVER, EAST FORK	5120204010020	HENRY	INW0412_T1002	BIG BLUE RIVER	E. COLI	5A
WHITE RIVER, EAST FORK	5120204010020	HENRY	INW0412_T1002	BIG BLUE RIVER	IMPAIRED BIOTIC COMMUNITIES	5A
WHITE RIVER, EAST FORK	5120204010040	HENRY	INW0414_T1003	BIG BLUE RIVER	IMPAIRED BIOTIC COMMUNITIES	5A
WHITE RIVER, EAST FORK	5120204010040	HENRY	INW0414_T1003	BIG BLUE RIVER	PCBS (FISH TISSUE)	5B
WHITE RIVER, EAST FORK	5120204010050	HENRY	INW0415_T1004	BIG BLUE RIVER	IMPAIRED BIOTIC COMMUNITIES	5A
WHITE RIVER, EAST FORK	5120204010050	HENRY	INW0415_T1004	BIG BLUE RIVER	NUTRIENTS	5A
WHITE RIVER, EAST FORK	5120204010050	HENRY	INW0415_T1004	BIG BLUE RIVER	PCBS (FISH TISSUE)	5B
WHITE RIVER, EAST FORK	5120204010080	HENRY	INW0418_T1005	BIG BLUE RIVER	PCBS (FISH TISSUE)	5B

BASIN	HYDROLOGIC UNIT CODE	COUNTY	ASSESSMENT UNIT ID	ASSESSMENT UNIT NAME	CAUSE OF IMPAIRMENT	CATEGORY
WHITE RIVER, EAST FORK	5120204010110	HENRY	INW041B_T1006	BIG BLUE RIVER	PCBS (FISH TISSUE)	5B
WHITE RIVER, EAST FORK	5120204010120	RUSH	INW041C_T1007	BIG BLUE RIVER	PCBS (FISH TISSUE)	5B
WHITE RIVER, EAST FORK	5120204010120	RUSH	INW041C_T1007	BIG BLUE RIVER	TOTAL MERCURY (FISH TISSUE)	5B
WHITE RIVER, EAST FORK	5120204020030	HANCOCK	INW0423_00	SIXMILE CREEK	E. COLI	5A
WHITE RIVER, EAST FORK	5120204020030	HANCOCK	INW0423_T1010	BIG BLUE RIVER	E. COLI	5A
WHITE RIVER, EAST FORK	5120204020040	HANCOCK	INW0424_00	NAMELESS CREEK	E. COLI	5A
WHITE RIVER, EAST FORK	5120204020050	HANCOCK	INW0425_T1011	BIG BLUE RIVER	E. COLI	5A
WHITE RIVER, EAST FORK	5120204020060	SHELBY	INW0426_T1012	BIG BLUE RIVER-PRAIRE BRANCH (SHELBY)	E. COLI	5A
WHITE RIVER, EAST FORK	5120204020070	SHELBY	INW0427_T1013	BIG BLUE RIVER-BASS DITCH	E. COLI	5A
WHITE RIVER, EAST FORK	5120204020080	SHELBY	INW0428_00	FOREMAN BRANCH TRIBUTARYS	E. COLI	5A
WHITE RIVER, EAST FORK	5120204020080	SHELBY	INW0428_T1014	BIG BLUE RIVER	E. COLI	5A
WHITE RIVER, EAST FORK	5120204030060	SHELBY	INW0436_00	RAYS CROSSING TRIBUTARYS	E. COLI	5A
WHITE RIVER, EAST FORK	5120204030060	SHELBY	INW0436_T1015	LITTLE BLUE RIVER	E. COLI	5A
WHITE RIVER, EAST FORK	5120204040070	SHELBY	INW0447_01	BRANDYWINE CREEK (DOWNSTREAM OF SWAMP CREEK)	E. COLI	5A
WHITE RIVER, EAST FORK	5120204040080	SHELBY	INW0448_00	BRANDYWINE CREEK	E. COLI	5A
WHITE RIVER, EAST FORK	5120204050010	SHELBY	INW0451_T1018	BIG BLUE RIVER-SR44	E. COLI	5A
WHITE RIVER, EAST FORK	5120204050010	SHELBY	INW0451_T1018	BIG BLUE RIVER-SR44	PCBS (FISH TISSUE)	5B
WHITE RIVER, EAST FORK	5120204050050	JOHNSON	INW0455_T1020	BIG BLUE RIVER	E. COLI	5A
WHITE RIVER, EAST FORK	5120204050050	JOHNSON	INW0455_T1020	BIG BLUE RIVER	PCBS (FISH TISSUE)	5B
WHITE RIVER, EAST FORK	5120204050050	JOHNSON	INW0455_T1020	BIG BLUE RIVER	TOTAL MERCURY (FISH TISSUE)	5B
WHITE RIVER, EAST FORK	5120204060010	HANCOCK	INW0461_T1029	SUGAR CREEK (DOWNSTREAM OF GRAIN DITCH)	DISSOLVED OXYGEN	5A

BASIN	HYDROLOGIC UNIT CODE	COUNTY	ASSESSMENT UNIT ID	ASSESSMENT UNIT NAME	CAUSE OF IMPAIRMENT	CATEGORY
WHITE RIVER, EAST FORK	5120204060010	HANCOCK	INW0461_T1029	SUGAR CREEK (DOWNSTREAM OF GRAIN DITCH)	E. COLI	5A
WHITE RIVER, EAST FORK	5120204060010	HANCOCK	INW0461_T1029	SUGAR CREEK (DOWNSTREAM OF GRAIN DITCH)	NUTRIENTS	5A
WHITE RIVER, EAST FORK	51202040405	HANCOCK	INW0465_T1032	SUGAR CREEK SMITH-JOHNSON DITCH	FREE CYANIDE	5A
WHITE RIVER, EAST FORK	5120204070050	MARION	INW0475_00	BUCK CREEK	E. COLI	5A
WHITE RIVER, EAST FORK	5120204080040	SHELBY	INW0484_00	SNAIL CREEK-DRY FORK	IMPAIRED BIOTIC COMMUNITIES	5A
WHITE RIVER, EAST FORK	5120204080060	JOHNSON	INW0486_T1095	LEATHERWOOD CREEK	E. COLI	5A
WHITE RIVER, EAST FORK	5120204080060	JOHNSON	INW0486_T1095	LEATHERWOOD CREEK	DISSOLVED OXYGEN	5A
WHITE RIVER, EAST FORK	5120204080060	JOHNSON	INW0486_T1095	LEATHERWOOD CREEK	IMPAIRED BIOTIC COMMUNITIES	5A
WHITE RIVER, EAST FORK	5120204090010	JOHNSON	INW0491_01	EAST GRASSY CREEK	E. COLI	5A
WHITE RIVER, EAST FORK	5120204090020	JOHNSON	INW0492_00	ROBERTS DITCH AND OTHER TRIBUTARYS	E. COLI	5A
WHITE RIVER, EAST FORK	5120204090020	JOHNSON	INW0492_T1039	YOUNGS CREEK	E. COLI	5A
WHITE RIVER, EAST FORK	5120204090020	JOHNSON	INW0492_T1096	YOUNGS CREEK	E. COLI	5A
WHITE RIVER, EAST FORK	5120204090030	JOHNSON	INW0493_T1040	YOUNGS CREEK	E. COLI	5A
WHITE RIVER, EAST FORK	5120204090030	JOHNSON	INW0493_T1050	BREWER DITCH	E. COLI	5A
WHITE RIVER, EAST FORK	5120204090030	JOHNSON	INW0493_T1051	CANARY DITCH	E. COLI	5A
WHITE RIVER, EAST FORK	5120204090040	JOHNSON	INW0494_00	RAY CREEK TRIBUTARYS	E. COLI	5A
WHITE RIVER, EAST FORK	5120204090040	JOHNSON	INW0494_T1041	YOUNGS CREEK	E. COLI	5A
WHITE RIVER, EAST FORK	5120204090050	JOHNSON	INW0495_00	HURRICANE CREEK (JOHNSON)	E. COLI	5A
WHITE RIVER, EAST FORK	5120204090050	JOHNSON	INW0496_T1042	YOUNGS CREEK	E. COLI	5A
WHITE RIVER, EAST FORK	5120204090060	JOHNSON	INW0497_00	AMITY DITCH TRIBUTARYS	E. COLI	5A
WHITE RIVER, EAST FORK	5120204090060	JOHNSON	INW0497_T1043	YOUNGS CREEK	E. COLI	5A

BASIN	HYDROLOGIC UNIT CODE	COUNTY	ASSESSMENT UNIT ID	ASSESSMENT UNIT NAME	CAUSE OF IMPAIRMENT	CATEGORY
WHITE RIVER, EAST FORK	5120204100010	BARTHOLOMEW	INW04A1_M1045	DRIFTWOOD RIVER-HENDRICKS FORD (GAGE)	E. COLI	5A
WHITE RIVER, EAST FORK	5120204100040	BARTHOLOMEW	INW04A4_M1046	DRIFTWOOD RIVER-PLEASANT VIEW VILLAGE	E. COLI	5A
WHITE RIVER, EAST FORK	5120204100060	BARTHOLOMEW	INW04A6_M1046	DRIFTWOOD RIVER (NORTH OF CR 400N)	E. COLI	5A
WHITE RIVER, EAST FORK	5120204100060	BARTHOLOMEW	INW04A6_M1047	DRIFTWOOD RIVER (SOUTH OF CR 400N)	E. COLI	5A
WHITE RIVER, EAST FORK	5120204100070	BARTHOLOMEW	INW04A7_M1048	DRIFTWOOD RIVER	E. COLI	5A
WHITE RIVER, EAST FORK	5120205020060	RUSH	INW0526_00	RUSHVILLE TRIBUTARYS	TOTAL MERCURY (FISH TISSUE)	5B
WHITE RIVER, EAST FORK	5120205020060	RUSH	INW0526_T1007	FLATROCK RIVER	TOTAL MERCURY (FISH TISSUE)	5B
WHITE RIVER, EAST FORK	5120205020080	RUSH	INW0528_T1008	FLATROCK RIVER-GAS WELLS	E. COLI	5A
WHITE RIVER, EAST FORK	5120205020080	RUSH	INW0528_T1008	FLATROCK RIVER-GAS WELLS	TOTAL MERCURY (FISH TISSUE)	5B
WHITE RIVER, EAST FORK	5120205030070	RUSH	INW0537_00	LITTLE FLATROCK RIVER-AT COUNTY LINE	E. COLI	5A
WHITE RIVER, EAST FORK	5120205040050	RUSH	INW0545_00	MUD CREEK-HODGE DITCH	DISSOLVED OXYGEN	5A
WHITE RIVER, EAST FORK	5120205040050	RUSH	INW0545_00	MUD CREEK-HODGE DITCH	NUTRIENTS	5A
WHITE RIVER, EAST FORK	5120205040050	RUSH	INW0545_00	MUD CREEK-HODGE DITCH	E. COLI	5A
WHITE RIVER, EAST FORK	5120205050020	SHELBY	INW0552_T1013	FLATROCK RIVER-WILLOW PARK	PCBS (FISH TISSUE)	5B
WHITE RIVER, EAST FORK	5120206010010	DECATUR	INW0611_00	CLIFTY CREEK-MIDDLE BRANCH	E. COLI	5A
WHITE RIVER, EAST FORK	5120206010020	DECATUR	INW0612_00	CLIFTY CREEK-SOUTH BRANCH	E. COLI	5A
WHITE RIVER, EAST FORK	5120206010030	RUSH	INW0613_00	CLIFTY CREEK, NORTH FORK (HEADWATER)	E. COLI	5A
WHITE RIVER, EAST FORK	5120206010030	RUSH	INW0613_01	CLIFTY CREEK, NORTH FORK	E. COLI	5A
WHITE RIVER, EAST FORK	5120206010030	RUSH	INW0613_T1001	CLIFTY CREEK, NORTH FORK - UNNAMED TRIBUTARY	E. COLI	5A
WHITE RIVER, EAST FORK	5120206010060	DECATUR	INW0616_00	CLIFTY CREEK (UPSTREAM OF POND BRANCH)	E. COLI	5A
WHITE RIVER, EAST FORK	5120206010070	BARTHOLOMEW	INW0617_00	CLIFTY CREEK-HARTSVILLE	E. COLI	5A

BASIN	HYDROLOGIC UNIT CODE	COUNTY	ASSESSMENT UNIT ID	ASSESSMENT UNIT NAME	CAUSE OF IMPAIRMENT	CATEGORY
WHITE RIVER, EAST FORK	5120206010080	DECATUR	INW0618_00	FALL FORK CLIFTY CREEK-HEADWATERS	IMPAIRED BIOTIC COMMUNITIES	5A
WHITE RIVER, EAST FORK	5120206010120	BARTHOLOMEW	INW061C_00	CLIFTY CREEK-NEWBERN	E. COLI	5A
WHITE RIVER, EAST FORK	5120206010130	BARTHOLOMEW	INW061D_01	DUCK CREEK (DOWNSTREAM OF SHAEFER LAKE)	E. COLI	5A
WHITE RIVER, EAST FORK	5120206010140	BARTHOLOMEW	INW061E_00	CLIFTY CREEK	E. COLI	5A
WHITE RIVER, EAST FORK	5120206010150	BARTHOLOMEW	INW061F_00	SLOAN BRANCH CLIFTY CREEK	E. COLI	5A
WHITE RIVER, EAST FORK	5120206020010	BARTHOLOMEW	INW0621_M1012	EAST FORK WHITE RIVER	PCBS (FISH TISSUE)	5B
WHITE RIVER, EAST FORK	5120206020010	BARTHOLOMEW	INW0621_M1012	EAST FORK WHITE RIVER	TOTAL MERCURY (FISH TISSUE)	5B
WHITE RIVER, EAST FORK	5120206020030	BARTHOLOMEW	INW0623_M1013	EAST FORK WHITE RIVER	E. COLI	5A
WHITE RIVER, EAST FORK	5120206020030	BARTHOLOMEW	INW0623_M1013	EAST FORK WHITE RIVER	TOTAL MERCURY (FISH TISSUE)	5B
WHITE RIVER, EAST FORK	5120206020030	BARTHOLOMEW	INW0623_M1013	EAST FORK WHITE RIVER	PCBS (FISH TISSUE)	5B
WHITE RIVER, EAST FORK	5120206020070	BARTHOLOMEW	INW0627_M1014	EAST FORK WHITE RIVER	E. COLI	5A
WHITE RIVER, EAST FORK	5120206020070	BARTHOLOMEW	INW0627_M1014	EAST FORK WHITE RIVER	PCBS (FISH TISSUE)	5B
WHITE RIVER, EAST FORK	5120206020070	BARTHOLOMEW	INW0627_M1014	EAST FORK WHITE RIVER	TOTAL MERCURY (FISH TISSUE)	5B
WHITE RIVER, EAST FORK	5120206030010	DECATUR	INW0631_T1002	SAND CREEK	E. COLI	5A
WHITE RIVER, EAST FORK	5120206030030	DECATUR	INW0633_T1006	MUDDY FORK (DOWNSTREAM OF GREENSBURG CITY PARK LAKE)	E. COLI	5A
WHITE RIVER, EAST FORK	5120206030040	DECATUR	INW0634_T1004	SAND CREEK-GAYNORSVILLE	E. COLI	5A
WHITE RIVER, EAST FORK	5120206030060	DECATUR	INW0636_01	COBBS FORK (DS OF FALL BRANCH)	DISSOLVED OXYGEN	5A
WHITE RIVER, EAST FORK	5120206030070	DECATUR	INW0637_T1005	SAND CREEK	E. COLI	5A
WHITE RIVER, EAST FORK	5120206030070	DECATUR	INW0637_T1005	SAND CREEK	TOTAL MERCURY (FISH TISSUE)	5B
WHITE RIVER, EAST FORK	5120206030080	DECATUR	INW0638_T1006	SAND CREEK	TOTAL MERCURY (FISH TISSUE)	5B
WHITE RIVER, EAST FORK	5120206030090	JENNINGS	INW0639_T1007	SAND CREEK	TOTAL MERCURY (FISH TISSUE)	5B

BASIN	HYDROLOGIC UNIT CODE	COUNTY	ASSESSMENT UNIT ID	ASSESSMENT UNIT NAME	CAUSE OF IMPAIRMENT	CATEGORY
WHITE RIVER, EAST FORK	5120206030120	DECATUR	INW063C_00	WYALOOSING CREEK-HEADWATERS	IMPAIRED BIOTIC COMMUNITIES	5A
WHITE RIVER, EAST FORK	5120206030190	JACKSON	INW063K_T1011	SAND CREEK	DISSOLVED OXYGEN	5A
WHITE RIVER, EAST FORK	5120206030190	JACKSON	INW063K_T1011	SAND CREEK	E. COLI	5A
WHITE RIVER, EAST FORK	5120206030190	JACKSON	INW063K_T1011	SAND CREEK	TOTAL MERCURY (FISH TISSUE)	5B
WHITE RIVER, EAST FORK	5120206040010	JACKSON	INW0641_M1015	EAST FORK WHITE R-REDDINGTON	E. COLI	5A
WHITE RIVER, EAST FORK	5120206040010	JACKSON	INW0641_M1015	EAST FORK WHITE R-REDDINGTON	PCBS (FISH TISSUE)	5B
WHITE RIVER, EAST FORK	5120206040010	JACKSON	INW0641_M1015	EAST FORK WHITE R-REDDINGTON	TOTAL MERCURY (FISH TISSUE)	5B
WHITE RIVER, EAST FORK	5120206040030	JACKSON	INW0643_M1016	EAST FORK WHITE RIVER	E. COLI	5A
WHITE RIVER, EAST FORK	5120206000000	JACKSON	INW0643_M1016	EAST FORK WHITE RIVER	FREE CYANIDE	5A
WHITE RIVER, EAST FORK	5120206040030	JACKSON	INW0643_M1016	EAST FORK WHITE RIVER	PCBS (FISH TISSUE)	5B
WHITE RIVER, EAST FORK	5120206040030	JACKSON	INW0643_M1016	EAST FORK WHITE RIVER	TOTAL MERCURY (FISH TISSUE)	5B
WHITE RIVER, EAST FORK	5120206040050	JACKSON	INW0645_M1017	EAST FORK WHITE RIVER	E. COLI	5A
WHITE RIVER, EAST FORK	5120206040050	JACKSON	INW0645_M1017	EAST FORK WHITE RIVER	TOTAL MERCURY (FISH TISSUE)	5B
WHITE RIVER, EAST FORK	5120206040050	JACKSON	INW0645_M1017	EAST FORK WHITE RIVER	PCBS (FISH TISSUE)	5B
WHITE RIVER, EAST FORK	5120206050040	BARTHOLOMEW	INW0654_00	EAST FORK WHITE CREEK-UPPER	IMPAIRED BIOTIC COMMUNITIES	5A
WHITE RIVER, EAST FORK	5120206050070	JACKSON	INW0657_00	WHITE CREEK	E. COLI	5A
WHITE RIVER, EAST FORK	5120206050070	JACKSON	INW0657_T1024	UNNAMED TRIBUTARY	CHLORIDE	5A
WHITE RIVER, EAST FORK	5120206050070	JACKSON	INW0657_T1024	WHITE CREEK-UNNAMED TRIBUTARY	DISSOLVED OXYGEN	5A
WHITE RIVER, EAST FORK	5120206050070	JACKSON	INW0657_T1024	WHITE CREEK-UNNAMED TRIBUTARY	E. COLI	5A
WHITE RIVER, EAST FORK	5120206050070	JACKSON	INW0657_T1025	SPRAY CREEK	E. COLI	5A
WHITE RIVER, EAST FORK	5120206050070	JACKSON	INW0657_T1026	SPRAY CREEK-UNNAMED TRIBUTARY	E. COLI	5A

BASIN	HYDROLOGIC UNIT CODE	COUNTY	ASSESSMENT UNIT ID	ASSESSMENT UNIT NAME	CAUSE OF IMPAIRMENT	CATEGORY
WHITE RIVER, EAST FORK	5120206060010	JACKSON	INW0661_M1018	EAST FORK WHITE RIVER	E. COLI	5A
WHITE RIVER, EAST FORK	5120206060010	JACKSON	INW0661_M1018	EAST FORK WHITE RIVER	PCBS (FISH TISSUE)	5B
WHITE RIVER, EAST FORK	5120206060010	JACKSON	INW0661_M1018	EAST FORK WHITE RIVER	TOTAL MERCURY (FISH TISSUE)	5B
WHITE RIVER, EAST FORK	5120206060020	JACKSON	INW0662_M1019	EAST FORK WHITE RIVER	E. COLI	5A
WHITE RIVER, EAST FORK	5120206060020	JACKSON	INW0662_M1019	EAST FORK WHITE RIVER	PCBS (FISH TISSUE)	5B
WHITE RIVER, EAST FORK	5120206060020	JACKSON	INW0662_M1019	EAST FORK WHITE RIVER	TOTAL MERCURY (FISH TISSUE)	5B
WHITE RIVER, EAST FORK	5120206060040	JACKSON	INW0664_M1020	EAST FORK WHITE RIVER	E. COLI	5A
WHITE RIVER, EAST FORK	5120206060040	JACKSON	INW0664_M1020	EAST FORK WHITE RIVER	PCBS (FISH TISSUE)	5B
WHITE RIVER, EAST FORK	5120206060040	JACKSON	INW0664_M1020	EAST FORK WHITE RIVER	TOTAL MERCURY (FISH TISSUE)	5B
WHITE RIVER, EAST FORK	5120206060050	JACKSON	INW0665_M1021	EAST FORK WHITE RIVER	PCBS (FISH TISSUE)	5B
WHITE RIVER, EAST FORK	5120206030030	DECATUR	INW06P1030_00	GREENSBURG RESERVOIR	PCBS (FISH TISSUE)	5B
WHITE RIVER, EAST FORK	5120207010010	RIPLEY	INW0711_00	BIG CREEK-HEADWATERS (RIPLEY)	IMPAIRED BIOTIC COMMUNITIES	5A
WHITE RIVER, EAST FORK	5120207010020	JEFFERSON	INW0712_00	BIG CREEK-MARBLE CREEK	IMPAIRED BIOTIC COMMUNITIES	5A
WHITE RIVER, EAST FORK	5120207010030	JEFFERSON	INW0713_00	BIG CREEK	IMPAIRED BIOTIC COMMUNITIES	5A
WHITE RIVER, EAST FORK	5120207010040	JEFFERSON	INW0714_00	MIDDLE FORK CREEK (JEFFERSON)	E. COLI	5A
WHITE RIVER, EAST FORK	5120207010040	JEFFERSON	INW0714_00	MIDDLE FORK CREEK (JEFFERSON)	IMPAIRED BIOTIC COMMUNITIES	5A
WHITE RIVER, WEST FORK	5120207010060	JEFFERSON	INW0716_00	BIG CREEK-HARBERTS CREEK	E. COLI	5A
WHITE RIVER, EAST FORK	5120207010060	JEFFERSON	INW0716_T1007	HARBERTS CREEK	IMPAIRED BIOTIC COMMUNITIES	5A
WHITE RIVER, EAST FORK	5120207010090	JEFFERSON	INW0719_00	LITTLE CREEK	E. COLI	5A
WHITE RIVER, EAST FORK	5120207010100	JEFFERSON	INW071A_00	BIG CREEK (UPSTREAM OF WALTON CREEK)	E. COLI	5A
WHITE RIVER, EAST FORK	5120207020010	RIPLEY	INW0721_00	GRAHAM CREEK-HEADWATERS	NUTRIENTS	5A

BASIN	HYDROLOGIC UNIT CODE	COUNTY	ASSESSMENT UNIT ID	ASSESSMENT UNIT NAME	CAUSE OF IMPAIRMENT	CATEGORY
WHITE RIVER, EAST FORK	5120207020010	RIPLEY	INW0721_00	GRAHAM CREEK-HEADWATERS	DISSOLVED OXYGEN	5A
WHITE RIVER, EAST FORK	5120207020020	RIPLEY	INW0722_00	NORTH FORK GRAHAM CREEK	DISSOLVED OXYGEN	5A
WHITE RIVER, EAST FORK	5120207020030	RIPLEY	INW0723_00	GRAHAM CREEK-CAMPFIRE CREEK	DISSOLVED OXYGEN	5A
WHITE RIVER, EAST FORK	5120207020040	RIPLEY	INW0724_00	LITTLE GRAHAM CREEK-HEADWATERS	DISSOLVED OXYGEN	5A
WHITE RIVER, EAST FORK	5120207020040	RIPLEY	INW0724_00	LITTLE GRAHAM CREEK-HEADWATERS	IMPAIRED BIOTIC COMMUNITIES	5A
WHITE RIVER, EAST FORK	5120207020040	RIPLEY	INW0724_00	LITTLE GRAHAM CREEK-HEADWATERS	NUTRIENTS	5A
WHITE RIVER, EAST FORK	5120207020040	RIPLEY	INW0724_00	LITTLE GRAHAM CREEK-HEADWATERS	pH	5A
WHITE RIVER, EAST FORK	5120207020050	RIPLEY	INW0725_00	LITTLE GRAHAM-HORSE & POPLAR BRANCH	IMPAIRED BIOTIC COMMUNITIES	5A
WHITE RIVER, EAST FORK	5120207020050	RIPLEY	INW0725_00	LITTLE GRAHAM-HORSE & POPLAR BRANCH	DISSOLVED OXYGEN	5A
WHITE RIVER, EAST FORK	5120207020050	RIPLEY	INW0725_00	LITTLE GRAHAM-HORSE & POPLAR BRANCH	NUTRIENTS	5A
WHITE RIVER, EAST FORK	5120207020050	RIPLEY	INW0725_00	LITTLE GRAHAM-HORSE & POPLAR BRANCH	pH	5A
WHITE RIVER, EAST FORK	5120207030070	SCOTT	INW0737_00	AUSTIN AND OTHER TRIBUTARYS	E. COLI	5A
WHITE RIVER, EAST FORK	5120207030070	SCOTT	INW0737_T1008	MUSCATATUCK RIVER	E. COLI	5A
WHITE RIVER, EAST FORK	5120207030070	SCOTT	INW0737_T1009	MUSCATATUCK RIVER	DISSOLVED OXYGEN	5A
WHITE RIVER, EAST FORK	5120207030070	SCOTT	INW0737_T1009	MUSCATATUCK RIVER	E. COLI	5A
WHITE RIVER, EAST FORK	5120207040130	SCOTT	INW074D_00	STUCKER FORK(W L MCCLAIN DITCH)	IMPAIRED BIOTIC COMMUNITIES	5A
WHITE RIVER, EAST FORK	5120207040130	SCOTT	INW074D_00	STUCKER FORK(W L MCCLAIN DITCH)	AMMONIA	5A
WHITE RIVER, EAST FORK	5120207040130	SCOTT	INW074D_00	STUCKER FORK(W L MCCLAIN DITCH)	DISSOLVED OXYGEN	5A
WHITE RIVER, EAST FORK	5120207050010	DECATUR	INW0751_00	NORTH FORK VERNON FORK-HEADWATERS	DISSOLVED OXYGEN	5A
WHITE RIVER, EAST FORK	5120207050010	DECATUR	INW0751_00	NORTH FORK VERNON FORK-HEADWATERS	IMPAIRED BIOTIC COMMUNITIES	5A
WHITE RIVER, EAST FORK	5120207050010	DECATUR	INW0751_00	NORTH FORK VERNON FORK-HEADWATERS	NUTRIENTS	5A

BASIN	HYDROLOGIC UNIT CODE	COUNTY	ASSESSMENT UNIT ID	ASSESSMENT UNIT NAME	CAUSE OF IMPAIRMENT	CATEGORY
WHITE RIVER, EAST FORK	5120207050010	DECATUR	INW0751_00	NORTH FORK VERNON FORK-HEADWATERS	pH	5A
WHITE RIVER, EAST FORK	5120207050020	DECATUR	INW0752_00	NORTH FORK VERNON FORK-SYMRNA	NUTRIENTS	5A
WHITE RIVER, EAST FORK	5120207050020	DECATUR	INW0752_00	NORTH FORK VERNON FORK-SYMRNA	pH	5A
WHITE RIVER, EAST FORK	5120207050070	JENNINGS	INW0757_00	BRUSH CREEK (JENNINGS)	NUTRIENTS	5A
WHITE RIVER, EAST FORK	5120207050080	JENNINGS	INW0758_00	NORTH FORK-PLEASANT RUN/LONG BRANCH	IMPAIRED BIOTIC COMMUNITIES	5A
WHITE RIVER, EAST FORK	5120207050080	JENNINGS	INW0758_00	NORTH FORK-PLEASANT RUN/LONG BRANCH	NUTRIENTS	5A
WHITE RIVER, EAST FORK	5120207060010	RIPLEY	INW0761_00	OTTER CREEK-LONG BRANCH	DISSOLVED OXYGEN	5A
WHITE RIVER, EAST FORK	5120207060010	RIPLEY	INW0761_00	OTTER CREEK-LONG BRANCH	IMPAIRED BIOTIC COMMUNITIES	5A
WHITE RIVER, EAST FORK	5120207060010	RIPLEY	INW0761_00	OTTER CREEK-LONG BRANCH	NUTRIENTS	5A
WHITE RIVER, EAST FORK	5120207060010	RIPLEY	INW0761_00	OTTER CREEK-LONG BRANCH	pH	5A
WHITE RIVER, EAST FORK	5120207060020	RIPLEY	INW0762_00	LITTLE OTTER CREEK	pH	5A
WHITE RIVER, EAST FORK	5120207060020	RIPLEY	INW0762_00	LITTLE OTTER CREEK	DISSOLVED OXYGEN	5A
WHITE RIVER, EAST FORK	5120207060020	RIPLEY	INW0762_00	LITTLE OTTER CREEK	IMPAIRED BIOTIC COMMUNITIES	5A
WHITE RIVER, EAST FORK	5120207060030	JENNINGS	INW0763_00	OTTER CREEK-FALLING TIMBERS BRANCH	DISSOLVED OXYGEN	5A
WHITE RIVER, EAST FORK	5120207060030	JENNINGS	INW0763_00	OTTER CREEK-FALLING TIMBERS BRANCH	IMPAIRED BIOTIC COMMUNITIES	5A
WHITE RIVER, EAST FORK	5120207060060	JENNINGS	INW0766_00	OTTER CREEK-CROOKED CREEK	IMPAIRED BIOTIC COMMUNITIES	5A
WHITE RIVER, EAST FORK	5120207070010	JENNINGS	INW0771_00	VERNON FORK-CROSLEY LAKE	DISSOLVED OXYGEN	5A
WHITE RIVER, EAST FORK	5120207100000	JENNINGS	INW0771_00	VERNON FORK-CROSLEY LAKE	FREE CYANIDE	5A
WHITE RIVER, EAST FORK	5120207070010	JENNINGS	INW0771_00	VERNON FORK-CROSLEY LAKE	IMPAIRED BIOTIC COMMUNITIES	5A
WHITE RIVER, EAST FORK	5120207070010	JENNINGS	INW0771_00	VERNON FORK-CROSLEY LAKE	NUTRIENTS	5A
WHITE RIVER, EAST FORK	5120207070010	JENNINGS	INW0771_00	VERNON FORK-CROSLEY LAKE	pH	5A

BASIN	HYDROLOGIC UNIT CODE	COUNTY	ASSESSMENT UNIT ID	ASSESSMENT UNIT NAME	CAUSE OF IMPAIRMENT	CATEGORY
WHITE RIVER, EAST FORK	5120207070030	JENNINGS	INW0773_00	VERNON FORK-POLLY BRANCH	DISSOLVED OXYGEN	5A
WHITE RIVER, EAST FORK	5120207070030	JENNINGS	INW0773_00	VERNON FORK-POLLY BRANCH	TOTAL MERCURY (FISH TISSUE)	5B
WHITE RIVER, EAST FORK	5120207070040	JENNINGS	INW0774_00	TEA CREEK	DISSOLVED OXYGEN	5A
WHITE RIVER, EAST FORK	5120207070040	JENNINGS	INW0774_00	TEA CREEK	E. COLI	5A
WHITE RIVER, EAST FORK	5120207070040	JENNINGS	INW0774_00	TEA CREEK	IMPAIRED BIOTIC COMMUNITIES	5A
WHITE RIVER, EAST FORK	5120207070050	JENNINGS	INW0775_00	SIXMILE CREEK-TWOMILE CREEK	DISSOLVED OXYGEN	5A
WHITE RIVER, EAST FORK	5120207070050	JENNINGS	INW0775_00	SIXMILE CREEK-TWOMILE CREEK	IMPAIRED BIOTIC COMMUNITIES	5A
WHITE RIVER, EAST FORK	5120207080010	JENNINGS	INW0781_01	MUTTON CREEK (DOWNSTREAM OF LITTLE MUTTON CREEK)	E. COLI	5A
WHITE RIVER, EAST FORK	5120207080020	JACKSON	INW0782_00	MUTTON CREEK-LOWER	IMPAIRED BIOTIC COMMUNITIES	5A
WHITE RIVER, EAST FORK	5120207080020	JACKSON	INW0782_00	MUTTON CREEK-LOWER	DISSOLVED OXYGEN	5A
WHITE RIVER, EAST FORK	5120207080030	JENNINGS	INW0783_00	STORM CREEK-UPPER	DISSOLVED OXYGEN	5A
WHITE RIVER, EAST FORK	5120207080030	JENNINGS	INW0783_00	STORM CREEK-UPPER	IMPAIRED BIOTIC COMMUNITIES	5A
WHITE RIVER, EAST FORK	5120207080040	JACKSON	INW0784_00	STORM CREEK-LOWER	DISSOLVED OXYGEN	5A
WHITE RIVER, EAST FORK	5120207080040	JACKSON	INW0784_00	STORM CREEK-LOWER	IMPAIRED BIOTIC COMMUNITIES	5A
WHITE RIVER, EAST FORK	5120207080050	JACKSON	INW0785_00	MUTTON CREEK-SANDY BRANCH	IMPAIRED BIOTIC COMMUNITIES	5A
WHITE RIVER, EAST FORK	5120207090060	WASHINGTON	INW0796_01	SMART DITCH - RIDER DITCH	DISSOLVED OXYGEN	5A
WHITE RIVER, EAST FORK	5120207090060	WASHINGTON	INW0796_01	SMART DITCH - RIDER DITCH	E. COLI	5A
WHITE RIVER, EAST FORK	5120207090060	WASHINGTON	INW0796_01	SMART DITCH - RIDER DITCH	IMPAIRED BIOTIC COMMUNITIES	5A
WHITE RIVER, EAST FORK	5120207090060	WASHINGTON	INW0796_T1002	MUSCATATUCK RIVER (UPSTREAM OF VERNON FORK)	E. COLI	5A
WHITE RIVER, EAST FORK	5120207090060	WASHINGTON	INW0796_T1002	MUSCATATUCK RIVER (UPSTREAM OF VERNON FORK)	DISSOLVED OXYGEN	5A
WHITE RIVER, EAST FORK	5120207090060	WASHINGTON	INW0796_T1003	MUSCATATCUK RIVER (DOWNSTREAM OF VERNON FORK)	DISSOLVED OXYGEN	5A

BASIN	HYDROLOGIC UNIT CODE	COUNTY	ASSESSMENT UNIT ID	ASSESSMENT UNIT NAME	CAUSE OF IMPAIRMENT	CATEGORY
WHITE RIVER, EAST FORK	5120207090060	WASHINGTON	INW0796_T1003	MUSCATATUCK RIVER (DOWNSTREAM OF VERNON FORK)	E. COLI	5A
WHITE RIVER, EAST FORK	5120207100060	WASHINGTON	INW07A6_01	ELK CREEK (DOWNSTREAM OF ARNOLD CREEK)	E. COLI	5A
WHITE RIVER, EAST FORK	5120207110010	WASHINGTON	INW07B1_M1003	MUCATATUCK RIVER	DISSOLVED OXYGEN	5A
WHITE RIVER, EAST FORK	5120207110010	WASHINGTON	INW07B1_M1003	MUCATATUCK RIVER	IMPAIRED BIOTIC COMMUNITIES	5A
WHITE RIVER, EAST FORK	5120207110040	WASHINGTON	INW07B4_00	DELANY CREEK	E. COLI	5A
WHITE RIVER, EAST FORK	5120207110050	JACKSON	INW07B5_M1004	MUSCATATUCK RIVER-SNYDER DITCH	DISSOLVED OXYGEN	5A
WHITE RIVER, EAST FORK	5120207110050	JACKSON	INW07B5_M1004	MUSCATATUCK RIVER-SNYDER DITCH	IMPAIRED BIOTIC COMMUNITIES	5A
WHITE RIVER, EAST FORK	5120207110070	WASHINGTON	INW07B7_M1005	MUSCATATUCK RIVER	IMPAIRED BIOTIC COMMUNITIES	5A
WHITE RIVER, EAST FORK	5120207110070	WASHINGTON	INW07B7_M1005	MUSCATATUCK RIVER	PCBS (FISH TISSUE)	5B
WHITE RIVER, EAST FORK	5120207110070	WASHINGTON	INW07B7_M1005	MUSCATATUCK RIVER	TOTAL MERCURY (FISH TISSUE)	5B
WHITE RIVER, EAST FORK	5120207030050	SCOTT	INW07P1040_00	HARDY LAKE	PCBS (FISH TISSUE)	5B
WHITE RIVER, EAST FORK	5120207030050	SCOTT	INW07P1040_00	HARDY LAKE	TOTAL MERCURY (FISH TISSUE)	5B
WHITE RIVER, EAST FORK	5120208010010	WASHINGTON	INW0811_M1001	EAST FORK WHITE RIVER	PCBS (FISH TISSUE)	5B
WHITE RIVER, EAST FORK	5120208010020	WASHINGTON	INW0812_00	BUFFALO CREEK	E. COLI	5A
WHITE RIVER, EAST FORK	5120208010030	JACKSON	INW0813_M1002	EAST FORK WHITE RIVER	PCBS (FISH TISSUE)	5B
WHITE RIVER, EAST FORK	5120208010070	WASHINGTON	INW0817_00	TWIN CREEK-LOWER	E. COLI	5A
WHITE RIVER, EAST FORK	5120208020010	WASHINGTON	INW0821_00	CLIFTY CREEK	E. COLI	5A
WHITE RIVER, EAST FORK	5120208020020	LAWRENCE	INW0822_M1003	EAST FORK WHITE R-TUNNELTON	PCBS (FISH TISSUE)	5B
WHITE RIVER, EAST FORK	5120208020040	LAWRENCE	INW0824_M1004	EAST FORK WHITE RIVER	PCBS (FISH TISSUE)	5B
WHITE RIVER, EAST FORK	5120208020060	LAWRENCE	INW0826_M1005	EAST FORK WHITE RIVER	PCBS (FISH TISSUE)	5B
WHITE RIVER, EAST FORK	5120208030010	JACKSON	INW0831_00	GUTHRIE CREEK-DRY CREEK	IMPAIRED BIOTIC COMMUNITIES	5A

BASIN	HYDROLOGIC UNIT CODE	COUNTY	ASSESSMENT UNIT ID	ASSESSMENT UNIT NAME	CAUSE OF IMPAIRMENT	CATEGORY
WHITE RIVER, EAST FORK	5120208030030	LAWRENCE	INW0833_00	GUTHRIE CREEK-CRAWFORD CREEK	DISSOLVED OXYGEN	5A
WHITE RIVER, EAST FORK	5120208030040	LAWRENCE	INW0834_T1052	GUTHRIE CREEK	E. COLI	5A
WHITE RIVER, EAST FORK	5120208040020	LAWRENCE	INW0842_M1006	EAST FORK WHITE RIVER	PCBS (FISH TISSUE)	5B
WHITE RIVER, EAST FORK	5120208040030	LAWRENCE	INW0843_00	LEATHERWOOD CREEK-HEADWATERS	E. COLI	5A
WHITE RIVER, EAST FORK	5120208040040	LAWRENCE	INW0844_00	SOUTH FORK LEATHERWOOD CREEK	E. COLI	5A
WHITE RIVER, EAST FORK	5120208040050	LAWRENCE	INW0845_00	LEATHERWOOD CREEK AND OTHER TRIBUTARYS	DISSOLVED OXYGEN	5A
WHITE RIVER, EAST FORK	5120208040050	LAWRENCE	INW0845_00	LEATHERWOOD CREEK AND OTHER TRIBUTARYS	E. COLI	5A
WHITE RIVER, EAST FORK	5120208040050	LAWRENCE	INW0845_M1007	EAST FORK WHITE RIVER	PCBS (FISH TISSUE)	5B
WHITE RIVER, EAST FORK	5120208040050	LAWRENCE	INW0845_M1007	EAST FORK WHITE RIVER	TOTAL MERCURY (FISH TISSUE)	5B
WHITE RIVER, EAST FORK	5120208040050	LAWRENCE	INW0845_M1053	EAST FORK WHITE RIVER (ABOVE BEDFORD WATER INTAKE)	PCBS (FISH TISSUE)	5B
WHITE RIVER, EAST FORK	5120208040050	LAWRENCE	INW0845_M1053	EAST FORK WHITE RIVER (ABOVE BEDFORD WATER INTAKE)	TOTAL MERCURY (FISH TISSUE)	5B
WHITE RIVER, EAST FORK	5120208080010	BROWN	INW0881_00	LAKE MONROE-CROOKED CREEK	E. COLI	5A
WHITE RIVER, EAST FORK	5120208090020	MONROE	INW0892_T1021	CLEAR CREEK	PCBS (FISH TISSUE)	5B
WHITE RIVER, EAST FORK	5120208090030	MONROE	INW0893_00	CLEAR CREEK-LITTLE CLEAR CREEK	TOTAL MERCURY (FISH TISSUE)	5B
WHITE RIVER, EAST FORK	5120208090030	MONROE	INW0893_T1022	CLEAR CREEK	E. COLI	5A
WHITE RIVER, EAST FORK	5120208090030	MONROE	INW0893_T1022	CLEAR CREEK	PCBS (FISH TISSUE)	5B
WHITE RIVER, EAST FORK	5120208090030	MONROE	INW0893_T1022	CLEAR CREEK	TOTAL MERCURY (FISH TISSUE)	5B
WHITE RIVER, EAST FORK	5120208090040	LAWRENCE	INW0894_00	WOLF CREEK AND OTHER TRIBUTARYS	IMPAIRED BIOTIC COMMUNITIES	5A
WHITE RIVER, EAST FORK	5120208090040	LAWRENCE	INW0894_T1023	SALT CREEK	PCBS (FISH TISSUE)	5B
WHITE RIVER, EAST FORK	5120208090040	LAWRENCE	INW0894_T1023	SALT CREEK	TOTAL MERCURY (FISH TISSUE)	5B
WHITE RIVER, EAST FORK	5120208090060	LAWRENCE	INW0896_00	HENDERSON CREEK	IMPAIRED BIOTIC COMMUNITIES	5A

BASIN	HYDROLOGIC UNIT CODE	COUNTY	ASSESSMENT UNIT ID	ASSESSMENT UNIT NAME	CAUSE OF IMPAIRMENT	CATEGORY
WHITE RIVER, EAST FORK	5120208090090	LAWRENCE	INW0899_T1027	SALT CREEK	PCBS (FISH TISSUE)	5B
WHITE RIVER, EAST FORK	5120208090090	LAWRENCE	INW0899_T1028	PLEASANT RUN	IMPAIRED BIOTIC COMMUNITIES	5A
WHITE RIVER, EAST FORK	5120208090090	LAWRENCE	INW0899_T1028	PLEASANT RUN	PCBS (FISH TISSUE)	5B
WHITE RIVER, EAST FORK	5120208090110	LAWRENCE	INW089B_T1029	SALT CREEK	PCBS (FISH TISSUE)	5B
WHITE RIVER, EAST FORK	5120208090110	LAWRENCE	INW089B_T1029	SALT CREEK	TOTAL MERCURY (FISH TISSUE)	5B
WHITE RIVER, EAST FORK	5120208090120	LAWRENCE	INW089C_T1030	SALT CREEK-DARK HOLLOW KARST AREA	PCBS (FISH TISSUE)	5B
WHITE RIVER, EAST FORK	5120208090120	LAWRENCE	INW089C_T1030	SALT CREEK-DARK HOLLOW KARST AREA	TOTAL MERCURY (FISH TISSUE)	5B
WHITE RIVER, EAST FORK	5120208090130	LAWRENCE	INW089D_T1031	SALT CREEK	TOTAL MERCURY (FISH TISSUE)	5B
WHITE RIVER, EAST FORK	5120208090130	LAWRENCE	INW089D_T1031	SALT CREEK	PCBS (FISH TISSUE)	5B
WHITE RIVER, EAST FORK	5120208100020	LAWRENCE	INW08A2_M1008	EAST FORK WHITE RIVER	PCBS (FISH TISSUE)	5B
WHITE RIVER, EAST FORK	5120208100020	LAWRENCE	INW08A2_M1008	EAST FORK WHITE RIVER	TOTAL MERCURY (FISH TISSUE)	5B
WHITE RIVER, EAST FORK	5120208100030	LAWRENCE	INW08A3_M1009	EAST FORK WHITE RIVER	PCBS (FISH TISSUE)	5B
WHITE RIVER, EAST FORK	5120208100030	LAWRENCE	INW08A3_M1009	EAST FORK WHITE RIVER	TOTAL MERCURY (FISH TISSUE)	5B
WHITE RIVER, EAST FORK	5120208100030	MARTIN	INW08A3_M1058	EAST FORK WHITE RIVER	IMPAIRED BIOTIC COMMUNITIES	5A
WHITE RIVER, EAST FORK	5120208100030	MARTIN	INW08A3_M1058	EAST FORK WHITE RIVER	TOTAL LEAD	5A
WHITE RIVER, EAST FORK	5120208100030	MARTIN	INW08A3_M1058	EAST FORK WHITE RIVER	PCBS (FISH TISSUE)	5B
WHITE RIVER, EAST FORK	5120208100030	MARTIN	INW08A3_M1058	EAST FORK WHITE RIVER	TOTAL MERCURY (FISH TISSUE)	5B
WHITE RIVER, EAST FORK	5120208120010	MARTIN	INW08C1_M1010	EAST FORK WHITE R-SHOALS	TOTAL MERCURY (FISH TISSUE)	5B
WHITE RIVER, EAST FORK	5120208120010	MARTIN	INW08C1_M1010	EAST FORK WHITE R-SHOALS	PCBS (FISH TISSUE)	5B
WHITE RIVER, EAST FORK	5120208120030	LAWRENCE	INW08C3_T1059	BEAVER CREEK	IMPAIRED BIOTIC COMMUNITIES	5A
WHITE RIVER, EAST FORK	5120208120040	MARTIN	INW08C4_00	BEAVER CREEK-LOWER	DISSOLVED OXYGEN	5A

BASIN	HYDROLOGIC UNIT CODE	COUNTY	ASSESSMENT UNIT ID	ASSESSMENT UNIT NAME	CAUSE OF IMPAIRMENT	CATEGORY
WHITE RIVER, EAST FORK	5120208120050	MARTIN	INW08C5_M1011	EAST FORK WHITE RIVER	PCBS (FISH TISSUE)	5B
WHITE RIVER, EAST FORK	5120208130070	MARTIN	INW08D7_00	BOGGS CREEK	E. COLI	5A
WHITE RIVER, EAST FORK	5120208140010	MARTIN	INW08E1_M1012	EAST FORK WHITE RIVER	PCBS (FISH TISSUE)	5B
WHITE RIVER, EAST FORK	5120208140020	MARTIN	INW08E2_M1013	EAST FORK WHITE RIVER	PCBS (FISH TISSUE)	5B
WHITE RIVER, EAST FORK	5120208140040	MARTIN	INW08E4_M1014	EAST FORK WHITE RIVER	PCBS (FISH TISSUE)	5B
WHITE RIVER, EAST FORK	5120208150070	ORANGE	INW08F7_T1040	LOST RIVER-SINK	E. COLI	5A
WHITE RIVER, EAST FORK	5120208160050	ORANGE	INW08G5_T1062	LICK CREEK (SCOTT HOLLOW TO MOUTH)	E. COLI	5A
WHITE RIVER, EAST FORK	5120208160060	ORANGE	INW08G6_02	LICK CREEK	E. COLI	5A
WHITE RIVER, EAST FORK	5120208160070	ORANGE	INW08G7_T1006	FRENCH LICK CREEK - UNNAMED TRIBUTARY	E. COLI	5A
WHITE RIVER, EAST FORK	5120208160070	ORANGE	INW08G7_T1006	FRENCH LICK CREEK - UNNAMED TRIBUTARY	IMPAIRED BIOTIC COMMUNITIES	5A
WHITE RIVER, EAST FORK	5120208160070	ORANGE	INW08G7_T1063	FRENCH LICK CREEK (ABOVE FRENCH LICK WATER INTAKE)	E. COLI	5A
WHITE RIVER, WEST FORK	5120208160070	ORANGE	INW08G7_T1064	FRENCH LICK CREEK (SAND CREEK TO MOUTH)	E. COLI	5A
WHITE RIVER, EAST FORK	5120208160080	ORANGE	INW08G8_T1036	LOST RIVER-WEST BADEN	E. COLI	5A
WHITE RIVER, EAST FORK	5120208160080	ORANGE	INW08G8_T1065	LOST RIVER (ABOVE SPRINGS VALLEY INTAKE)	E. COLI	5A
WHITE RIVER, EAST FORK	5120208160120	MARTIN	INW08GC_T1034	LOST RIVER	E. COLI	5A
WHITE RIVER, EAST FORK	5120208160140	MARTIN	INW08GE_T1002	LOST CREEK - UNNAMED TRIBUTARY (HARNER HOLLOW)	IMPAIRED BIOTIC COMMUNITIES	5A
WHITE RIVER, EAST FORK	5120208160140	MARTIN	INW08GE_T1002	LOST CREEK - UNNAMED TRIBUTARY (HARNER HOLLOW)	DISSOLVED OXYGEN	5A
WHITE RIVER, EAST FORK	5120208160140	MARTIN	INW08GE_T1033	LOST RIVER	E. COLI	5A
WHITE RIVER, EAST FORK	5120208170010	MARTIN	INW08H1_M1015	EAST FORK WHITE RIVER	IMPAIRED BIOTIC COMMUNITIES	5A
WHITE RIVER, EAST FORK	5120208170010	MARTIN	INW08H1_M1015	EAST FORK WHITE RIVER	PCBS (FISH TISSUE)	5B
WHITE RIVER, EAST FORK	5120208170010	MARTIN	INW08H1_M1015	EAST FORK WHITE RIVER	TOTAL MERCURY (FISH TISSUE)	5B

BASIN	HYDROLOGIC UNIT CODE	COUNTY	ASSESSMENT UNIT ID	ASSESSMENT UNIT NAME	CAUSE OF IMPAIRMENT	CATEGORY
WHITE RIVER, EAST FORK	5120208170010	MARTIN	INW08H1_M1066	EAST FORK WHITE RIVER	PCBS (FISH TISSUE)	5B
WHITE RIVER, EAST FORK	5120208170010	MARTIN	INW08H1_M1066	EAST FORK WHITE RIVER	TOTAL MERCURY (FISH TISSUE)	5B
WHITE RIVER, EAST FORK	5120208170030	DAVIESS	INW08H3_M1067	EAST FORK WHITE RIVER	TOTAL MERCURY (FISH TISSUE)	5B
WHITE RIVER, EAST FORK	5120208170030	DAVIESS	INW08H3_M1067	EAST FORK WHITE RIVER	PCBS (FISH TISSUE)	5B
WHITE RIVER, EAST FORK	5120208170030	DAVIESS	INW08H4_00	SUGAR CREEK AND OTHER TRIBUTARYS	DISSOLVED OXYGEN	5A
WHITE RIVER, EAST FORK	5120208170030	DAVIESS	INW08H4_00	SUGAR CREEK AND OTHER TRIBUTARYS	E. COLI	5A
WHITE RIVER, EAST FORK	5120208170030	DUBOIS	INW08H4_M1068	EAST FORK WHITE RIVER	PCBS (FISH TISSUE)	5B
WHITE RIVER, EAST FORK	5120208170030	DUBOIS	INW08H4_M1068	EAST FORK WHITE RIVER	TOTAL MERCURY (FISH TISSUE)	5B
WHITE RIVER, EAST FORK	5120208170050	DUBOIS	INW08H5_M1069	EAST FORK WHITE RIVER	PCBS (FISH TISSUE)	5B
WHITE RIVER, EAST FORK	5120208170050	DUBOIS	INW08H5_M1069	EAST FORK WHITE RIVER	TOTAL MERCURY (FISH TISSUE)	5B
WHITE RIVER, EAST FORK	5120208170070	PIKE	INW08H7_M1069	WHITE RIVER, EAST FOR (UPSTREAM OF BEECH CREEK)	PCBS (FISH TISSUE)	5B
WHITE RIVER, EAST FORK	5120208170070	PIKE	INW08H7_M1069	WHITE RIVER, EAST FOR (UPSTREAM OF BEECH CREEK)	TOTAL MERCURY (FISH TISSUE)	5B
WHITE RIVER, EAST FORK	5120208170070	PIKE	INW08H7_M1070	EAST FORK WHITE RIVER	TOTAL MERCURY (FISH TISSUE)	5B
WHITE RIVER, EAST FORK	5120208170070	PIKE	INW08H7_M1070	EAST FORK WHITE RIVER	PCBS (FISH TISSUE)	5B
WHITE RIVER, EAST FORK	5120208170090	PIKE	INW08H9_M1055	EAST FORK WHITE RIVER	PCBS (FISH TISSUE)	5B
WHITE RIVER, EAST FORK	5120208170090	PIKE	INW08H9_M1055	EAST FORK WHITE RIVER	TOTAL MERCURY (FISH TISSUE)	5B
WHITE RIVER, EAST FORK	5120208170060	DAVIESS	INW08P1016_00	DOGWOOD LAKE	TOTAL MERCURY (FISH TISSUE)	5B
WHITE RIVER, EAST FORK	5120208170060	MONROE	INW08P1024_00	MONROE RESERVOIR (LOWER)	ALGAE	5A
WHITE RIVER, EAST FORK	5120208170060	MONROE	INW08P1024_00	MONROE RESERVOIR (LOWER)	TASTE AND ODOR	5A
WHITE RIVER, EAST FORK	5120208170060	MONROE	INW08P1024_00	MONROE RESERVOIR (LOWER)	TOTAL MERCURY (FISH TISSUE)	5B
WHITE RIVER, EAST FORK	5120208010050	WASHINGTON	INW08P1051_00	JOHN HAYS LAKE	TASTE AND ODOR	5A

BASIN	HYDROLOGIC UNIT CODE	COUNTY	ASSESSMENT UNIT ID	ASSESSMENT UNIT NAME	CAUSE OF IMPAIRMENT	CATEGORY
WHITE RIVER, EAST FORK	5120208010050	WASHINGTON	INW08P1051_00	JOHN HAYS LAKE	ALGAE	5A
WHITE RIVER, EAST FORK	5120208090010	MONROE	INW08P1111_00	WEIMER LAKE	TOTAL MERCURY (FISH TISSUE)	5B
WHITE RIVER, EAST FORK	5120208080040	MONROE	INW08P1140_00	MONROE RESERVOIR (UPPER)	ALGAE	5A
WHITE RIVER, EAST FORK	5120208080040	MONROE	INW08P1140_00	MONROE RESERVOIR (UPPER)	TASTE AND ODOR	5A
WHITE RIVER, EAST FORK	5120208080040	MONROE	INW08P1140_00	MONROE RESERVOIR (UPPER)	TOTAL MERCURY (FISH TISSUE)	5B