IDEM

Indiana Department of
Environmental Management













Indiana Integrated Water Monitoring and Assessment Report to the U.S. EPA

2010

EXECUTIVE SUMMARY 5

INTRODUCTION 9

BACKGROUND 10

Water Pollution Control Program 10
Watershed Approach 10
Water Quality Standards Program 11
Point Source Program 14
Nonpoint Source Control Program 15
Coordination with Other Agencies 19

Cost/Benefit Assessment 25

Special State Concerns and Recommendations 31
Developing TMDLs for Waters Impaired by Mercury and/or PCBs in Fish Tissue 31
Conflicting Monitoring Needs 31

SURFACE WATER MONITORING AND ASSESSMENT 33

IDEM's Surface Water Monitoring Strategy 33

Data Quality Assurance and Quality Control 35

IDEM's Water Quality and Assessment Data Management 36

Summary Data and Assessment Methodology 39
List of Impaired Waters 42

Rivers and Streams Water Quality Assessment 43
Designated Use Support 43

Great Lakes Shoreline Water Quality Assessment 45

Great Lake Water Quality Assessment – Lake Michigan 46

Lake Water Quality Assessment 46
Designated Use Support 46
Indiana Clean Lakes Program 49

Wetlands Assessment 50
Development of Wetland Water Quality Standards 50
Integrity and Extent of Wetland Resources 50
Wetland Protection Activities 51

Public Health/Aquatic Life Concerns 51

GROUND WATER ASSESSMENT 53

Introduction to Indiana Ground Water 53
Major Sources of Ground Water Contamination 53
Ground Water Protection Programs 56

Ground Water for Drinking Water Monitoring Data 58

REFERENCES 60

APPENDICES

Appendix A: Tables
Appendix B: Metadata and Definitions
Appendix C: Figures
Appendix D: IDEM's 305(b)/303(d) Monitoring, Assessment, Reporting and Listing Schedule
Appendix E: Comprehensive Aquatic Life Use and Recreational Assessments
Appendix F: Indiana's Consolidated List – Categories 1-5
Appendix G: Indiana's 303(d) List of Impaired Waters and Consolidated Assessment and Listing Methodology
Appendix H: Trophic Status and Trends of Indiana's Lakes

LIST OF TABLES (APPENDIX A)

Table 1: Summary of Use Support - Assessed and Reported
Table 2: Atlas Information
Table 3: 205(j) and 319(h) Investments in SFY 2003-2009
Table 4: SRF Investments in SFY 2008 and 2009
Table 5: Reduction of Sediment, Phosphorus, and Nitrogen Reaching Indiana Waters
Table 6: Funding for Projects in the Big Walnut Creek Watershed
Table 7: Water Quality Improvements in the Big Walnut Creek Watershed
Table 8: Summary of Changes in Water Quality in the Lower Clifty Creek Watershed
Table 9: External data sets received in response to IDEM's 305(b)/303(d) solicitations in 2007 and 2009.
Table 10: External data sets determined by IDEM to meet the necessary data quality requirements for 305(b) assessment and 303(d) listing purposes.
Table 11: Summarized Criteria for Use Support Assessment
Table 12: Individual Use Support Summary – Streams
Table 13: Summary of National and State Causes Impairing Waters – Streams
Table 14: Summary of National and State Sources Impairing Waters – Streams
Table 15: Individual Use Support Summary – Great Lakes Shoreline
Table 16: Summary of National and State Causes Impairing Great Lakes Shoreline
Table 17: Summary of National and State Sources Impairing Great Lakes Shoreline
Table 18: Individual Use Support Summary – Lake Michigan
Table 19: Summary of National and State Causes Impairing Lake Michigan
Table 20: Summary of National and State Sources Impairing Lake Michigan
Table 21: Individual Use Support Summary – Lakes and Reservoirs
Table 22: Summary of National and State Causes Impairing Lakes and Reservoirs
Table 23: Summary of National and State Sources Impairing Lakes and Reservoirs
Table 24: Lake Classification Scheme for Indiana
Table 25: Trophic Status of Lakes Assessed 2005-2006
Table 26: Trends in the Trophic Status of Lakes Assessed 2005-2006
Table 27: General Wetland Information
Table 28: Type and Extent of Indiana's Wetlands
Table 29: Calls, Spills and Fish Kills Reported from 1998 to 2009
Table 30: Major Sources of Ground Water Contamination
Table 31: Summary of State Ground Water Protection Programs through 2009

METADATA AND DEFINITIONS (APPENDIX B)

Table 1: Data Dictionary and Notes
Table 2: Codes Used in the Assessment Database to Describe Causes of Water Quality Impairments
Table 3: Codes Used in the Assessment Database to Describe Sources of Water Quality Impairments

LIST OF FIGURES (APPENDIX C)

Figure 1: Surface Water Monitoring Location Density
Figure 2: State Revolving Fund Clean Water Projects 1992 - 2009
Figure 3: State Revolving Fund Drinking Water Projects as of September 2009
Figure 4: Location of BMP Practices in the Big Walnut Creek Watershed
Figure 5: Land use, Sampling and Location of Permitted Facilities in the Big Walnut Creek Watershed
Figure 6: Lower Clifty Creek Watershed
Figure 7: Lower Clifty Creek Subwatershed
Figure 8: 2007 Water Quality Data for Single Sample Site for Lower Clifty Creek Watershed
Figure 9: IDEM's Rotating Basin Monitoring, Assessment, Reporting and Listing Schedule
Figure 10: Consolidated Listing Logic Diagram
Figure 11: Trend of Total PCB in Indiana Fish 1983-2008
Figure 12: Trend of PCB in Fish 1987-2008: Common Carp Skin on Fillets from Rivers and Streams
Figure 13: Trend of PCB in Fish 1989-2008: Channel Catfish Skin off Fillets from Rivers and Streams
Figure 14: Trend of Total Mercury Concentrations in Indiana Fish since 1983
Figure 15: Trend of Mercury in Indiana Fish: Largemouth Bass (*Micropterus salmoides*) Skin-on Fillets
Figure 16: Trend of Mercury in Indiana Fish: Channel Catfish (*Ictularus punctatus*) Skin-off Fillets
Figure 17: Trend of Mercury in Indiana Fish: Walleye (*Sander vitreus*) Skin-on Fillets
Figure 18: Statewide Ground Water Monitoring Network



EXECUTIVE SUMMARY

The Indiana Department of Environmental Management's (IDEM's) Office of Water Quality has prepared a water quality assessment report of state water resources. This report is updated and submitted to the U.S. Environmental Protection Agency (U.S. EPA) every two years as required by Section 305(b) of the federal Clean Water Act (CWA). States are also required to develop and submit a list of impaired waters to U.S. EPA for approval under CWA Section 303(d). Together, these lists are known as the Integrated Report (IR).

IDEM completed its first comprehensive aquatic life use support assessments for the entire state in 2002 and will report similar information for recreational uses in 2010. The 2002 IR was the state's first baseline report on water quality, which was revised in 2004, 2006 and 2008. The 2010 IR provides the most recent comprehensive report on Indiana water quality to date.

Results from IDEM's comprehensive use support assessments are provided in this report and cumulative results for IDEM's stream-specific assessments are summarized in Table 1 (Appendix A). Approximately 71 percent of the 19,623 stream miles assessed for aquatic life use were found to be fully supporting. Approximately 24 percent of the 16,788 stream miles assessed support full body contact recreational use. Almost all of Indiana's 67 miles of Lake Michigan shoreline outside the Indiana Harbor fully supports aquatic life use, while almost none of the shoreline waters support full body contact recreational use.

Causes of nonsupport, or impairment, are reported for each waterbody type including rivers and lakes. Lake Michigan and its shoreline in Indiana are discussed in more detail in separate sections of this report. Pathogens are the top cause of stream impairments, impacting over 12,000 miles of streams. Polychlorinated biphenyl (PCB) in fish tissue impacts over 3,000 miles while mercury impairments impact nearly 2,000 miles of streams. Over 2,000 stream miles also have biological communities with measurable adverse response to pollutants.

Potential sources impacting Indiana waters include nonpoint sources that impact over 10,000 miles of streams, while unknown sources impact nearly 5,000 miles of streams.

IDEM used data collected by agency staff and other organizations to develop this report. Most of the data used comes from IDEM's Watershed Monitoring Program, which employs a stratified random sampling design to generate a representative sample set for each basin. This monitoring approach, which is also known as probabilistic, allows IDEM to make two different types of assessment. IDEM uses probabilistic results to make comprehensive use support assessments, which are statements about the overall water quality within a given watershed. The same data are also applied to the specific stream or stream reach from which they were collected in order to make stream-specific assessments.

IDEM draws from the following monitoring programs for data to use in making the use support determinations required under CWA Section 305(b) assessments and subsequent CWA Section 303(d) listing decisions:

- Fixed Station Monitoring Program (water chemistry)
- Probabilistic Monitoring Program (fish community index of biotic integrity, benthic aquatic macroinvertebrate community index of biotic integrity, water chemistry, nutrients/algal biomass, *Escherichia Coli (E. coli)* sampling, and habitat evaluations)
- Source Identification Program (water chemistry)
- Stressor Identification Program (fish community index of biotic integrity, water chemistry, habitat)
- Fish Tissue Contaminant Program (fish tissue chemistry)
- Lakes Monitoring Program (water chemistry, nutrients, algae, secchi depth)
- Special Studies Program for National Pollutant Discharge Elimination System (NPDES) support; Total Maximum Daily Load (TMDL) development; targeted fish tissue and sediment information, etc.

IDEM data used to develop this report were collected in accordance with IDEM's surface water quality monitoring strategy (SWQMS), which describes a five-year basin rotation approach to monitoring for CWA purposes. Using this strategy, one to two basins, or approximately 20 percent of the state, are monitored each year. This provides a comprehensive statewide data set for assessments every five years.

IDEM uses data collected by other entities involved in water quality management programs as well, including the United States Geological Survey, Indiana University's School of Public and Environmental Affairs, and the Indiana State Department of Health. Data is also provided to IDEM through 319(h) and 205(j) grant agreements, the TMDL development process, and in response to 305(b) and 303(d) solicitations. Examples of groups that have provided data to IDEM include academic projects, local health departments, and local watershed groups. Data received are reviewed for usability in accordance with IDEM's Assessment Branch Quality Assurance Project Plan (QAPP).

In 2006, IDEM began working to develop a more formal process for soliciting and reviewing water quality data from external organizations. Since that time, IDEM has conducted two formal solicitations, one in 2007 and 2009, both of which resulted in a large number of data sets. IDEM's solicitation, review and use of external data are described in detail in the section of this report entitled, Summary Data and Assessment Methodology.

A summary of IDEM's methods for determining support of beneficial uses is provided in the Consolidated Assessment and Listing Methodology (CALM), located in Appendix G. This provides more information on how the collected data are reviewed for the purposes of making 305(b) assessment and 303(d) listing decisions. Indiana's water quality standards provide the basis for IDEM's CWA Section 305(b) water quality assessments and designate the beneficial uses that Indiana waters must support. IDEM assesses aquatic life use support, recreational use support, and support of "fishable" uses. IDEM also assesses drinking water use support on surface waters that serve as a public water supply.

Although there are additional uses designated in Indiana's water quality standards, IDEM limits its assessments to these four uses because the criteria in place to protect them are more stringent than those necessary to protect other uses. Thus, by protecting these four uses, other uses such as agricultural and industrial uses are also supported.

The CALM is revised, if necessary, for each assessment and listing cycle in order to incorporate any changes to Indiana's water quality standards and other applicable criteria, the most recent U.S. EPA guidance, and new scientific information. Each report cycle, the CALM is published for public comment with the 303(d) list, in order to allow the public to provide input. In 2010, IDEM emphasized to the public the opportunity to provide input into the assessment and listing processes that go into the development of Indiana's impaired water list.

In 2005, Indiana revised its water quality standards, which were approved by U.S. EPA in 2007. These revisions included criteria for dissolved metals, which replaced the previous criteria for total recoverable metals. In 2007, during the assessment period for the 2008 Integrated Report, there were still some questions regarding how to apply the new criteria. With these questions now resolved, the criteria were appropriately applied for the 2010 Integrated Report cycle, resulting in a decrease in a number of metal impairments on the 303(d) list.

Another project has been the updating of the Reach Index, which previously contained all waterbodies in the state that are visible at a map scale of 1:100,000. Due to the spatial resolution of the National Hydrography Dataset at the time the IDEM Reach Index was developed, a number of small waterbodies could not be indexed. In 2007, IDEM began a project to update the Reach Index, and it is anticipated that IDEM will complete its high resolution Reach Index prior to the 2012 IR cycle, including all waterbodies in the state that are visible at a map scale of 1:24,000.

IDEM has several programs in place to address nonpoint source pollution, which significantly impacts Indiana streams. The Nonpoint Source Program and the Total Maximum Daily Load Program work towards restoring waters of the State. The Watershed Specialists promote the holistic watershed approach by working closely with locally-led watershed groups.

Additionally, the Office of Water Quality began a watershed initiative to focus work in identified watersheds to find ways for IDEM programs to work more closely and efficiently in order to maximize resources. The project began with the South Fork Wildcat Creek Watershed and the Upper Fall Creek Watershed. The initiative shared and evaluated various, individual program processes as they were currently applied to the target watersheds. Evaluation of the cross-program process and holistic approach continues to determine the effect on water quality.

IDEM continues to work to evaluate watersheds and identify water quality issues throughout the state. The implementation of watershed projects and best management practices continues, with an increasing number of competitive grant applications for publicly available funds. Significant strides are currently being made through partnerships with local, state and federal stakeholders to improve water quality.



INTRODUCTION

States are required by the CWA to prepare a water quality assessment report of state water resources and a list of impaired waters to submit to the U.S. EPA every two years. In 2002, the U.S. EPA encouraged states to combine the information that was previously submitted as two separate reports (the 305(b) report and 303(d) list), into one integrated water monitoring and assessment report (IR) following the two-year schedule mandated in CWA section 305(b).

The Indiana Department of Environmental Management (IDEM), Office of Water Quality (OWQ) began using the integrated reporting format in 2002. Indiana's consolidated list contains assessment information for all waters of the state, which is developed to fulfill CWA Section 305(b) requirements. The 303(d) Impaired Waters List is a subset of the consolidated list and identifies only those waters that are impaired and for which a *total maximum daily load* (TMDL) is required per CWA Section 303(d). In accordance with U.S. EPA guidance, the IR also contains information on trends and trophic state of Indiana's lakes pursuant to CWA Section 314.

IDEM's OWQ prepared the 2010 IR following the guidelines provided by U.S. EPA (1997 and 2005). This report for 2010 represents Indiana's fifth integrated water monitoring and assessment report and is intended to meet the reporting requirements of Sections 305(b), 303(d) and 314 of the CWA.

Most of the data used in this report come from IDEM's *Watershed Monitoring Program* (WMP), which employs a stratified random sampling design (probabilistic) to generate a representative sample set for each basin. IDEM uses probabilistic results to make comprehensive use support assessments, which are statistically valid statements about the overall water quality within a given watershed. The same data used to make comprehensive statistical assessments for a given basin are also applied to the specific stream or stream reach from which they were collected in order to make stream-specific assessments. In addition to data from the WMP, results from other IDEM monitoring programs were used to make the water quality assessments included in this report. These programs include IDEM's Fixed Station Monitoring Program, the Source Identification and Stressor Identification Programs, the Fish Tissue Contaminant Program, and the Special Studies Program. Results from IDEM's Lakes Monitoring Program, which operates under a contractual agreement with Indiana University, were also used.

Assessment decisions based on collected data are stored in the assessment database. The assessment database is continually updated in order to facilitate the transmittal of the most up-to-date and accurate information concerning Indiana waters to U.S. EPA.

BACKGROUND

Indiana is located on the eastern edge of the North American great interior plains. The North - South continental divide traverses through northern Indiana, draining watersheds into the Great Lakes basin and the Mississippi River and Ohio River systems. Surface water in the northern one quarter of the state flows north into the Great Lakes and then through the St. Lawrence River to the Atlantic Ocean. The southern three-quarters of the state drains into the Ohio River or Illinois River, flows into the Mississippi River and then south to the Gulf of Mexico. Indiana has 40,168 miles of rivers, streams, ditches and drainage ways based on the 2010 Indiana Reach Index, which "keys" Indiana's waters to their corresponding reaches in United States Geological Survey (USGS) National Hydrography Database (NHD). This number includes 67.12 miles of Lake Michigan shoreline. Indiana has 67.12 miles of shoreline along Lake Michigan. State water types are described in Table 2 (Appendix A). Metadata and definitions for this report are located in Appendix B.

WATER POLLUTION CONTROL PROGRAM

IDEM has developed a watershed-based program, water quality standards program, and a robust point source regulatory program to help improve the quality of Indiana waterbodies. Such programs include the National Pollutant Discharge Elimination System (NPDES) Permit Program, Total Maximum Daily Load (TMDL) Program and Nonpoint Source (NPS) Pollution Program. NPDES permitting is the primary point source control process used in Indiana. Nonpoint source pollution is addressed primarily through non-regulatory watershed management planning and implementation projects and through TMDLs.

During 2009, SRF awarded $14,781,600 in loans to municipalities in watersheds where TMDLs have been completed. At this time, it is not known how many waters have been delisted as a result of these activities due to limited funding for targeted sampling to identify improvement in water quality.

Watershed Approach

Environmental problems often cut across political jurisdictions. Consequently, environmental mitigation and protection require a comprehensive and collaborative approach that works with a multitude of programs and agencies. The watershed approach provides a framework for coordinating between multiple programs and leveraging limited resources. This approach focuses on water quality in a geographic area delineated by a watershed. In order for all of the waters of the state of Indiana to support designated uses, IDEM uses an integrated approach that includes a common information base and agreement on roles, priorities, and responsibilities for managing watershed activities.

IDEM's watershed approach includes:

- Ensuring that internal resources continue to be focused on addressing the most significant water quality issues facing Indiana by conducting a semiannual review of OWQ activities and making any necessary adjustments;
- Improving internal coordination between OWQ's total maximum daily load, water quality assessment, and watershed planning and implementation programs to facilitate an integrated watershed management approach to restoring impaired waterways; and,
- Improving coordination with local watershed groups, community groups, and other state and federal agencies to better leverage OWQ efforts in ways that will achieve greater improvements in water quality.
- IDEM is piloting the Office of Water Quality watershed initiative to focus work in identified watersheds to improve communication between programs and maximize resource effectiveness and to ascertain if such an approach makes a measurable improvement in water quality.

IDEM's water quality monitoring also employs a watershed approach. A statewide rotating basin approach to watershed monitoring was adopted in 1996. The rotating basin plan makes it possible to update water quality assessments on a five-year cycle for monitored watersheds throughout the state and ensures that the information available for planning and watershed management activities is no more than five years old. The water quality assessments included in this report are cumulative and include all waterbodies that have been assessed to date in all basins of the state. Figure 1 (Appendix C) shows the monitoring locations for all of IDEM's surface water sampling programs and illustrates the sampling density achieved through IDEM's water quality monitoring strategy over the past five years (2004-2009).

Water Quality Standards Program

Indiana's water quality standards underwent significant revision in 1990. At that time, numerical criteria for all pollutants for which U.S. EPA had developed water quality criteria for either human health or aquatic life (ambient) were added to the standards. Procedures for developing additional criteria were also included in these rules. Additionally, all waters were designated for full body (primary) contact recreational use and the bacteriological indicator organism was changed from fecal coliform to *Escherichia coli* (*E. coli*) to conform to U.S. EPA's guidance on bacteriological indicators. All waters in Indiana, with the exception of waterbodies designated in Indiana's water quality standards as limited use waters and those waters designated as outstanding state resource waters, were designated for warm water aquatic life use, full body contact recreational use, public water supply (where there are drinking water intakes from surface waters), industrial uses and agricultural uses. Certain waters, where natural temperature conditions will support cold water fisheries were so designated. For those waters where multiple uses exist, the criteria that support the most stringent uses must be met.

The 29 streams or stream reaches designated for limited use in 327 IAC 2-1-11(a) were placed in this category after use attainability analyses confirmed the inability of these streams to fully support aquatic life use due to natural low flow conditions throughout much of the year. Thus, all waters in the state are currently designated for uses consistent with the requirements of the Clean Water Act or U.S. EPA's implementing regulations and have criteria appropriate to determine support of these uses.

In 1993, the rules and regulations that guide the implementation of Indiana's water quality standards through NPDES permits were extensively revised. Although this revision resulted in significant changes to these rules, only minor changes were made to Indiana's water quality standards. With the issuance of the final Great Lakes Water Quality Guidance in 1995, Indiana began the process of revising the water quality standards and implementation regulations for those waters in Indiana's Great Lakes system. This rulemaking, for the most part, had no immediate effect on Indiana's waters located outside the Great Lakes system. These revisions incorporated the various criteria and procedures identified in the guidance into Indiana's water quality standards. As a part of this rulemaking, Indiana also developed procedures to implement the antidegradation policy for all substances discharged to waters in the Great Lakes system. These revisions adopted by the Indiana Water Pollution Control Board became effective in February 1997 and were subsequently submitted to U.S. EPA for approval.

In August of 2000, U.S. EPA formally approved these revisions with the exception of the sections on reasonable potential for whole effluent toxicity and variances. For these parts of the rule, U.S. EPA promulgated the federal guidance language for Indiana.

More information concerning the whole effluent toxicity guidance can be found here:
http://www.epa.gov/waterscience/methods/wet/ .
More information concerning the variances can be found here:
http://www.epa.gov/safewater/standard/ve-fs.html .

The Water Pollution Control Board adopted additional changes to Indiana's water quality standards in 2004. The revised standards are as follows:

- Changed the way metals criteria are expressed in waters outside the Great Lakes system from total metals (acid soluble) to dissolved metals;
- Changed the way cyanide is expressed from total cyanide to free cyanide in these same waters;
- Changed the point of application of the dissolved solids criterion from "all waters" to the "point of water intake" for drinking or industrial water supplies in waters outside the Great Lakes system;
- Changed the sulfate criterion from 250 mg/L to 1000 mg/L, which would apply outside a mixing zone;

- Added provisions to allow site specific modifications to aquatic life criteria using the recalculation procedure and the water effects ratio without having to go through a rulemaking, and several water reaches were listed where site specific criteria had been developed;
- Made changes to the list of bioconcentrating chemicals of concern in waters outside the Great Lakes system so as to be consistent with the list applicable to the Great Lakes system;
- Made changes in definitions and narrative criteria in order to achieve more consistency between waters within and outside the Great Lakes system;
- Designated all exceptional use waters as outstanding state resource waters; and,
- Made a number of other minor technical and grammatical changes.

These changes to the water quality standards were approved by U.S. EPA in 2005 with two exceptions. U.S. EPA disapproved one site-specific criterion that was proposed. With regard to the sulfate criterion, the U.S. EPA took no action on the revised sulfate criterion submitted for approval. U.S. EPA determined that Indiana's revised sulfate criterion was not protective of aquatic life in waters with an ambient hardness value of less than 109 mg/L based on toxicity studies carried out by the Illinois Natural History Survey. Therefore, U.S. EPA required IDEM to revise and readopt a sulfate criterion that is protective of aquatic life in waters with an ambient hardness value of less than 109 mg/L. The revised criteria based on hardness and chloride concentrations became effective in Indiana on June 21, 2008, and received U.S. EPA approval on November 6, 2008.

Indiana is currently in the process of reviewing and revising the water quality standards applicable to all waters of the state with regard to the development of antidegradation implementation procedures. Other portions of the current standards are under consideration for possible updates. IDEM believes that the criteria (the scientifically justified limits for various pollutants established by US EPA) and the methodology to calculate aquatic life criteria utilized in the Great Lakes system represent the most current scientific thinking on how to incorporate existing toxicity data into aquatic life criteria. Therefore, these aquatic life criteria and the methodology for calculating criteria should replace those currently used for waters outside of the Great Lakes system. Likewise, U.S. EPA's 2000 guidance on deriving human health-based criteria should be utilized in updating current criteria and methodology for calculating these criteria in all waters of the state.

IDEM has collected considerable data on the macroinvertebrate and fish communities for many Indiana waters. In the future, Indiana will use this data to develop narrative and numeric biocriteria for these organisms.

Indiana is currently working with U.S. EPA Region 5, other Region 5 states and the United States Geological Survey (USGS) to develop nutrient criteria for different water body types throughout the region. Indiana has submitted a nutrient criteria development plan and schedule for the development of nutrient criteria to the U.S. EPA. An update is provided to U.S. EPA Region 5

annually. Over the last 10 years, IDEM has worked collaboratively with the USGS in Indianapolis to collect pertinent data from all basins for the development of nutrient criteria for rivers and streams.

IDEM issued a first notice in the Indiana Register on June 30, 2010 announcing a rulemaking to develop water quality standards from lakes and reservoirs in accordance with its nutrient development criteria plan. IDEM plans to form a work group to develop the standard as well as implementation procedures.

Ground water quality standards became effective in March 2002. Public water supply definitions have been formalized to be consistent with federal Safe Drinking Water Act (SDWA) definitions. IDEM has established minimum requirements for content of consumer confidence reports which public water suppliers deliver to their customers annually.

Point Source Program

Point source pollution in Indiana is controlled primarily through permits issued by IDEM for discharges to surface water under the NPDES Permit Program. All facilities which discharge to waters of the state must apply for and receive a NPDES permit. Limitations in each permit protect all designated and existing uses of the receiving water body. In addition to issuing NPDES permits, the program also conducts wastewater treatment plant inspections, provides operator assistance and training, tracks and reviews compliance data, and supplies enforcement. Unpermitted dischargers as well as permittees that are out of compliance with their permit conditions are referred to OWQ's enforcement staff for corrective actions, which can include fines.

The NPDES program issues individual, municipal and industrial NPDES permits as well as industrial wastewater pretreatment permits to industries that discharge to municipal wastewater treatment plants. NPDES staff oversees and audits municipal pretreatment programs in 45 municipalities with industrial dischargers. In addition, the NPDES program issues general permits such as storm water runoff associated with land disturbing activities of one acre or more and runoff associated with industrial activities are regulated by permits.

The NPDES program is also responsible for the review and approval of long term control plans (LTCPs) submitted by communities to reduce discharges from combined sewers. 100% of the combined sewer overflow (CSO) communities for which IDEM is the lead regulating agency, are currently under an enforceable mechanism (permit, agreed order or state judicial agreement) in place to help implement the approved LTCP and/or to develop and implement an approvable LTCP. There are a few remaining communities where U.S. EPA is the leading regulating agency and these communities are still in negotiation and have not yet entered into an enforceable mechanism for development and implementation of an approved LTCP.

The discharge of toxic pollutants is controlled through permit limits for specific chemicals and by whole effluent toxicity limits. Compliance is monitored by IDEM's compliance and enforcement programs. These program areas work closely with the NPDES Permit Program to ensure that permit limits are adequate for protection of designated uses and that dischargers remain in compliance with these limits. For example, IDEM inspectors conduct unannounced onsite wastewater treatment plant inspections throughout the state. In addition, IDEM is increasing its focus on laboratory proficiency and proper certification of wastewater treatment plant operators. Inspectors review operation and maintenance of wastewater treatment plants permitted under the NPDES Permit Program and provide referrals for operator assistance and training. Inspectors issue violation letters prior to legal action as needed and can directly refer permittees to OWQ's enforcement section for corrective action.

Permits for dischargers within the Lake Michigan and Lake Erie basins are written to incorporate Indiana's updated water quality standards. This change was implemented as a result of the federal Great Lakes Initiative (GLI).

IDEM actively works to stay in contact with permittees through the inspection program and the permit renewal process. The programmatic efforts described in this section and the various permits issued through IDEM's NPDES Permit Program are intended to reduce untreated discharges to Indiana surface waters and to ensure that treated discharges do not cause or contribute to impairment of Indiana's surface water resources.

Nonpoint Source Pollution Program

NPS pollution in Indiana is addressed in many ways through a number of agencies and organizations in the state. IDEM's efforts to reduce nonpoint source pollution in Indiana waters are led by the NPS/TMDL Program. These two programs previously operated as separate Programs within IDEM but were merged into one program in 2005 to better coordinate efforts at controlling NPS pollution. In partnership with other agencies, the NPS/TMDL Section leads efforts to restore waters of the state that do not meet water quality standards and that are on Indiana's 303(d) Impaired Waters List. Additionally, IDEM also employs five watershed specialists who assist the NPS/TMDL Section in promoting the watershed approach by working with local watershed groups.

IDEM's NPS Program

The NPS/TMDL Program manages two federal pass-through grant programs aimed at improving water quality in the state: Section 319(h) and Section 205(j); each named after the portion of the Clean Water Act that authorizes the program. Additional information about the two grant programs in Indiana may be found here: http://www.in.gov/idem/4342.htm .

The Section 205(j) Grant Program is dedicated to water quality management planning. Funds are used to determine the nature, extent and causes of point and NPS pollution problems and to develop plans to resolve these problems. In FFY 2009, Indiana received $244,738 in Section 205(j) funds. Two watershed planning projects were funded with these funds. Additional federal money was made available through the American Recovery and Reinvestment Act (ARRA) of 2009. Indiana received $954,015 in ARRA funds. Five Section 205(j) projects working on watershed planning and/or assessment are being funded with this money.

The Section 319(h) Program is one of the primary resources for reducing NPS pollution in Indiana. In FFY 2009, Indiana received $4,331,700 in Section 319(h) funds and awarded grants for eight projects (Table 3; Appendix A). Each year proposals are submitted, reviewed by a committee, and selected for funding based on the NPS Program's priorities and the quality of the proposal. The program focus has changed over the years from funding many smaller projects, to funding fewer projects of higher quality that have a greater opportunity for showing water quality improvements. There are currently forty-four open or pending Section 319(h) projects. Projects are normally two to three years long and work to reduce NPS pollution and improve water quality in the watershed primarily through education and outreach designed to bring about behavioral changes and encourage best management practice (BMP) implementation that leads to reduced nonpoint source pollution; development of watershed management plans (WMPs) and implementation of WMPs involving a cost-share program to implement BMPs that address the water quality concerns outlined in the WMP. In addition to numerous watershed projects, the NPS Program also provides funding for the Indiana Clean Lakes Program, which addresses NPS pollution issues in lakes and reservoirs (and their watersheds) throughout the state.

Many of the projects funded with NPS Program grants include the collection of water quality data for watershed planning and other purposes. Under grant agreements, projects funded by IDEM routinely submit these data to the NPS Program. The NPS Program has sponsored a project to upgrade IDEM's assessment information management system (AIMS) database in order to improve the NPS Program's ability to manage these data and make them more readily available for review and potential use in other agency programs. In addition to data collected by NPS projects, the AIMS database project will provide for storage and facilitate the review of third party datasets submitted to IDEM for potential use in making the 305(b) assessments reported in the state's integrated report.

Nonpoint Source Program Focus

In an effort to more efficiently meet the NPS Program goals, coordinate with the TMDL Program and its efforts to identify and reduce NPS pollution, and focus more of the Section 319(h) funds on impaired waters, IDEM has identified priority projects for Section 319(h) funding for the last several funding cycles.

The focus of the program for FFY 2009 included:

- Watershed planning and/or implementation in watersheds with one or more impaired waterbodies that have an approved total maximum daily load (TMDL) report;
- Watershed planning and/or implementation in watersheds that include waterbodies in Category 5A or 4A of Indiana's 2008 Integrated Water Monitoring and Assessment Report;
- Watershed planning implementation of watershed management plans that have or will soon meet IDEM's Watershed Management Plan Checklist (2003); and,
- Projects that support the mission of the sponsor and have a statewide applicability for water quality improvements or capacity building at the local level.

The NPS Program priorities were selected because developing and implementing comprehensive watershed management plans is an effective way to focus efforts and resources on a watershed and its particular problems and develop solutions to those problems. In this process, local stakeholders join forces to develop watershed management plans (WMPs) that make sense for the particular conditions found in that watershed. The group identifies the problems, causes, sources and critical or target areas in the watershed, then sets goals and chooses measures or BMPs to be implemented to achieve those goals. Indicators are chosen and monitored to evaluate the effectiveness of the implementation efforts.

Before a watershed management plan can be implemented using Section 319(h) funds, it must meet the required elements of IDEM's Watershed Management Plan Checklist. IDEM's WMP checklist was completely updated in 2009 to provide customers with a checklist that not only clearly outlines IDEM's NPS Program expectations, but provides examples and direction as to how those expectations can be met. This, in turn, will allow IDEM staff to more efficiently and objectively review the plans, provide effective feedback and ensure that the plans meet the requirements and are comprehensive enough to allow for successful implementation.

The IDEM Watershed Management Plan Checklist (2009) was the result of extensive work with staff, customers and coordination with the U.S. EPA. The checklist may be viewed at: http://www.in.gov/idem/6135.htm .

Organizing a group to develop a watershed management plan that meets the required elements can be a daunting task. A Watershed Management Plan Guidance document is provided by IDEM to help groups achieve the elements required in the checklist. To help groups develop watershed management plans, IDEM developed the Indiana Watershed Planning Guide. This guide is undergoing revision to better serve our customers with new information, lessons learned from grantees, and updated links to tools and support.

IDEM's Total Maximum Daily Load Program (TMDL)

IDEM's TMDL Program focuses almost exclusively on nonpoint source related impairments and has developed 778 TMDLs to date. There are another 144 TMDLs either in progress or planned for 2010. Indiana's early TMDLs were developed primarily through the use of third party contractors. IDEM's TMDL Program now develops most of its TMDLs in-house. In addition to being more cost effective, agency development of TMDLs provides the opportunity for more effective coordination with IDEM's NPS Program and other relevant water quality programs. In addition to developing TMDLs focused on *E. coli* impairments, IDEM staff is now developing TMDLs for other issues related to nonpoint source pollution such as impaired biotic communities and nutrient impairments.

IDEM's TMDL Program has been awarded considerable funding from U.S. EPA through contractor support grants to develop additional TMDLs. In addition, IDEM's TMDL Program has collaborated with Illinois to create one of the largest EPA-approved interstate TMDLs. IDEM's TMDL Program is also currently developing a new TMDL template that will include EPA's required nine elements for funding that are used in the NPS Program. This document will allow for better coordination across programs.

IDEM's TMDL Program works closely with the NPS Program and IDEM's watershed specialists to develop TMDL reports that can be effectively used by local watershed groups and stakeholders to facilitate the restoration of impaired waters. The TMDL Program also coordinates with local government agencies and stakeholders within the TMDL area. This coordination provides numerous opportunities for local participation in the TMDL process, which leads to positive changes in the watershed. The coordinated efforts of the NPS/TMDL Section and IDEM's watershed specialists have resulted in the formation of numerous new watershed groups and new grant funded projects for planning and restoration activities in impaired watersheds.

IDEM's Watershed Specialists

IDEM's five watershed specialists provide an important link between watershed groups and other interested stakeholders and OWQ programs. In 2008-2009, the watershed specialists assisted more than 100 watershed groups on many levels including: meeting facilitation, reviewing draft and final watershed management plans, reviewing grant proposals, providing water quality data and watershed maps, connecting them with other local organizations and agencies to complement planning efforts, and assisting watershed coordinators with the overall watershed planning and implementation processes. The watershed specialists also work with the TMDL Program by attending TMDL public meetings to provide information on watershed planning and to build local partnerships to address water quality. In 2008-2009, the watershed specialists assisted with the formation of ten new watershed groups in areas with completed TMDLs. These groups are currently developing and implementing watershed management plans to restore those impaired waters.

Coordination with Other Agencies

IDEM works closely with other state and federal agencies engaged in improving water quality and the agency strives to integrate the results of projects completed by local and regional units of government, universities and not for profit organizations.

NPS pollution ranges from urban sources to construction and agricultural run-off which makes cooperation essential across political boundaries and disciplines. Many local, regional, state, and federal agencies play an essential part in addressing NPS pollution, especially at the watershed level. The agencies provide data, technical resources and grants to local watershed groups to assist with planning, infrastructure design review and best management practices (BMP) implementation to reduce and prevent NPS pollution. Through coordination and collaboration, IDEM and the other agencies can more effectively focus water quality protection efforts.

The following paragraphs describe agencies and activities IDEM coordinates with in order to improve water quality, reduce duplication, and effectively use limited resources in ways to improve program efficiency.

Over the last year, IDEM became an official member of the Indiana Conservation Partnership (ICP), which is comprised of the Natural Resources Conservation Service (NRCS), Indiana State Department of Agriculture (ISDA), the Indiana Department of Natural Resources (IDNR), the Indiana Association of Soil and Water Conservation Districts (IASWCD) and the Purdue University Cooperative Extension Service. The ICP leadership team meets on a bimonthly basis to coordinate priorities, collaborate on projects and to provide training opportunities for their staff and stakeholders.

IDEM watershed specialists help with coordinating, advising and assisting locally led watershed management activities within assigned watersheds. They assist in a technical, managerial and financial advisory role for local watershed groups and act as liaisons for working with local, state and federal entities to integrate watershed planning into local level planning.

IDEM's Wetlands and Storm Water Program staff work cooperatively with several U.S. Army Corps of Engineers (USACE) districts, IDNR, the U.S. Fish and Wildlife Service (USFWS) and other agencies to issue water quality certifications and permits that are protective of water quality, regulating activities in wetlands and other waters pursuant to CWA Section 401.

Hoosier Riverwatch Program

From 1999-2002, IDEM and IDNR worked cooperatively to develop and implement the Hoosier Riverwatch Program, a statewide volunteer stream water quality monitoring program. The goal of this program was to educate citizen volunteers in water quality monitoring methods and to electronically store their results to make them available to other interested parties such as watershed groups, schools and to IDEM technical staff for potential use in various OWQ programs. IDNR's Division of Fish and Wildlife staff have taken the lead in developing the program, which has trained more than 7,000 volunteer stream monitors to date. Since 2001, volunteers have registered results for nearly 1,000 sites into the Hoosier Riverwatch database. The Hoosier Riverwatch database is Web-based and interactive, allowing volunteers to enter their own data and view data collected by other volunteers. In 2007, the program completed a three-year regional research project in cooperation with cooperative extension programs in Iowa, Ohio, Michigan, Wisconsin and Minnesota to test the accuracy of bacteriological monitoring methods used by volunteers and the usability of their results. More details on this project can be found at: http://www.usawaterquality.org/volunteer/EColi/ .

Division of Reclamation, Abandoned Mine Lands Program (AML)

The Abandoned Mine Lands Program has worked very closely with NPS/TMDL staff on the development of a TMDL in a watershed with abandoned mines. The AML Program shared water quality data, and information on costs and techniques of reclamation projects. The staff also educated NPS/TMDL staff about areas impacted by acid mine drainage by touring reclamation projects at different points in the reclamation process.

Division of Fish and Wildlife, Lake and River Enhancement Program (LARE)

The goal of this division is to protect and enhance aquatic habitat for fish and wildlife to ensure the continued viability of Indiana's publicly accessible lakes and streams for multiple uses, including recreational opportunities. To accomplish this goal, LARE funding in the form of grants, is made available for technical and financial assistance to qualifying projects, such as:

- Investigations to determine what problems are affecting a lake/lakes or a stream segment;
- Evaluation of identified problems and effective action recommendations to resolve those problems;
- Cost-sharing with land users in a watershed above upstream from a project lake or stream for installation or application of sediment and nutrient reducing practices on their land;
- Matching federal funds for qualifying projects;
- Watershed management plan development;
- Feasibility studies to define appropriate lake and stream remediation measures;

- Engineering designs and construction of remedial measures;
- Water quality monitoring of public lakes;
- Management of invasive aquatic vegetation; and,
- Sediment removal from qualifying lakes.

IDEM and LARE staff work closely to bring together consistent requirements for the development of watershed management plans. Processes have been developed that insure both agency's requirements will be met, regardless of which agency funded the development of a plan. In addition, staff work together with watershed groups to identify potential projects, develop effective applications, and insure that as many planning and restoration projects can be funded by both agencies, with the goal of all projects to reduce nonpoint source pollution and improve water quality.

Indiana Lake Michigan Coastal Program (LMCP)

The purpose of the Indiana LMCP is to enhance the state's role in planning for and managing natural and cultural resources in the coastal region and to support partnerships between federal, state and local agencies and organizations. The LMCP annually awards grants through its Coastal Grants Program for projects to protect and restore natural, cultural and historic resources in Indiana's Lake Michigan coastal region. Eligible entities include:

- Units of local government, such as municipalities, townships, counties, and towns;
- Area-wide agencies, including county and regional planning agencies;
- State agencies;
- State colleges, universities, and other state institutions of higher learning;
- Conservancy districts and port authorities;
- Basin commissions; and,
- Non-profit organizations.

Project categories include land acquisition for such activities as riparian corridors, low cost construction of natural area restoration, education and outreach, and planning, coordination and management activities. IDEM and LMCP staff coordinate on the review of applications for grants for projects in the coastal zone. In addition, IDEM and LMCP worked together to sample waters in the Galena watershed, provide technical support to the local watershed group working on a watershed management plan, and collaboratively develop a TMDL for impaired waters identified through sampling.

Coordination with the United States Geological Survey (USGS)

The USGS has worked with NPS/TMDL staff to provide information, data and sampling assistance for the development of TMDLs. USGS prepared a presentation and brought in specialists to discuss data collected in a watershed with a TMDL under development to assist in determining biological impacts. USGS has also provided training to NPS/TMDL staff on the new StreamStats for Indiana. Staff can now assist watershed groups in the use of this valuable new tool.

USGS has also been monitoring cooperatively with IDEM at randomly selected sites in each of the five major river basins that are sampled on an annual rotating basis to collect phytoplankton and algal biomass *chlorophyll a* samples as well as collecting physical and chemical data. This information is being used in conjunction with biological (macroinvertebrate and fish community), chemical and physical data collected by IDEM to try to determine potential cause and effect relationships between nutrient concentrations, algal responses and biological condition. These studies form one of the basic components of Indiana's nutrient criteria development plan.

The USGS National Water Quality Assessment Program (NAWQA) study sites in Indiana also contribute to Indiana's work in developing nutrient criteria for the state. Data gathered at these sites are providing Indiana with useful information regarding seasonal and annual trends of nutrient and algal concentrations and their potential effects on the biotic community. USGS and IDEM collected algal biomass data (chl *a* and ash free dry weight for periphyton and chl *a* and particulate organic carbon (POC) for phytoplankton) at 34 sites in the West Fork White River Basin during 2001. IDEM staff collected chemical (including total nitrogen and total phosphorus), biological, and habitat data at these same sites. The 2007 report by Frey et. al. titled "Relations of Principal Components Analysis Site Scores to Algal-Biomass, Habitat, Basin-Characteristics, Nutrient, and Biological-Community Data in the West Fork White River Basin, Indiana, 2001" is available at http://in.water.usgs.gov . In addition, USGS conducted a study on the fate and transport of agricultural chemicals in the Sugar Creek watershed to identify the transport paths of nutrients and pesticides into streams. Pathways evaluated included ground water, tiles, overland flow, streams, and precipitation. The study was conducted in 2003 and 2004. A report by Baker et. al. (2007) titled "Occurrence and Transport of Agricultural Chemicals in Leary Weber Ditch Basin, Hancock County, Indiana, 2003–04" is available at http://in.water.usgs.gov . Results from these studies have also been incorporated into IDEM's nutrient criteria development plan.

Coordination with the Indiana State Department of Agriculture, Division of Soil Conservation (ISDA-DSC)

The ISDA-DSC focuses on enhancing the stewardship of natural resources on agricultural land, and strengthening the capacity of local soil and water conservation districts (SWCDs) to ensure that constituents have a local resource for conservation assistance. In addition, ISDA-DSC provides conservation technical assistance to implement federal, state and local conservation projects via its resource specialists and district support specialists.

ISDA-DSC works with the Farm Services Agency (FSA) to provide additional incentives to landowners who install BMPs adjacent to eligible surface waters through the Conservation Reserve Enhancement Program (CREP) and through the State Soil Conservation Board, which awards state grants to local SWCDs through the Clean Water Indiana Grants Program.

IDEM and ISDA-DSC staff work together to provide technical support for locally-led watershed groups that need assistance designing and implementing agricultural best management practices. Both agencies are part of the Indiana Conservation Partnership, which is a collaborative initiative between state and federal agencies to focus resources such as grants, staffing, and research on conserving water and soil resources in Indiana.

Coordination with the Natural Resources Conservation Service (NRCS)

The NRCS mission statement is "helping people help the land," which is accomplished through financial and technical assistance to its primary customers, who are those that make decisions about natural resource use and management on non-federal land.

NRCS assists landowners to develop conservation plans and provides technical assistance and advice about natural resource management. It helps install practices and systems that meet technical standards and specifications. NRCS also provides financial assistance through incentive programs, easement programs, grants and stewardship payments. NRCS standards and specifications are used for many of the cost-share practices implemented through Section 319(h) grants. NRCS Farm Bill conservation programs are used as one funding source for implementing local watershed management plans.

Coordination with Indiana's State Revolving Fund (SRF) Loan Program

The SRF Loan Programs provide low-interest loans to Indiana communities for projects that improve drinking water and wastewater infrastructure. The Indiana Finance Authority administers these programs to protect public health and the environment. Cities, towns, counties, regional sewer/water districts, conservancy districts and water authorities are eligible for both programs. Private and not-for-profit public water systems are eligible for drinking water SRF loans.

Eligible projects include those that abate water pollution problems, provide greater protection to public health or ensure compliance with either the CWA or the Safe Water Drinking Act (SDWA). Wastewater projects may include wastewater treatment plant construction or improvements, sewer line extensions to existing unsewered properties, decentralized systems, combined sewer overflow corrections and infiltration/inflow corrections. Drinking water projects may include treatment plant construction and improvements, water storage facilities, water distribution systems and water supply. There is an additional financial incentive to include green technology, a brownfields program project or a sustainable infrastructure component to a project.

The SRF Loan Program offers a 20-year, fixed rate loan term. Interest rates on loans through the SRF Programs will use a base SRF Program interest rate, which will be reset on the first business day of each January, April, July and October. The base rate will be calculated by using 90 percent of the average 20-year AAA-rated, general obligation bond Municipal Market Data (MMD) composite index for the most recent calendar month. The base rate is then discounted further based upon a borrower's median household income (MHI) from 2000 census data and projected user rates. As an incentive to communities to address nonpoint source water pollution, for projects with a NPS component, the interest rate on their loan may be reduced by up to 0.5%.

The SRF Loan Programs coordinate with state and federal programs, including IDEM's OWQ, to identify ways the SRF Loan Programs might provide assistance to Indiana communities that will ultimately help to achieve common goals. For example, the Clean Water SRF ranking and scoring gives additional points for projects that remove a pollutant source from an impaired stream. This way of scoring increases the likelihood that projects with a water quality benefit will be high on the SRF project priority list. The funds loaned for these removal projects can be documented as a match, when applicable, for the projects submitting proposals to the NPS Program. Projects eligible for match must provide water quality benefits to their respective communities and may include one or more of the following: wetland restoration/protection, erosion control measures, groundwater remediation, failing septic system repair, replacement or connection to sewer, storm water BMPs, source water and wellhead protection, conservation easements and agricultural and waste management BMPs. The SRF Loan Programs also serve on the Rural Wastewater Task Force and the Environmental Infrastructure Working Group where they have the opportunity to provide input and offer financing options to communities. The SRF Loan Programs work with communities addressing combined sewer overflows, enforcement issues or those with or nearing a sewer ban.

In State Fiscal Year (SFY) 2008 and SFY 2009, seven projects had a NPS component and saved an additional $6,824,798 over the 20-year term of their loans. While these savings are realized over the longer term, these projects are typically completed within two years and the water quality benefits are achieved much sooner.

COST/BENEFIT ASSESSMENT

Water is a vital component of the economic health of Indiana, which is diverse in agriculture, industry, population, and environmental resources. The balance between these competing needs creates the benefits associated with a robust economy, high quality of life levels, and healthy ecosystems. However, the finances available to restore, enhance, and protect our water resources are limited compared to the essential work that must be done. The following is a discussion of some of the revenue sources available to state, regional, and local entities to achieve the objectives of the Clean Water Act and case studies that illustrate improvements in water quality and the resulting benefits.

Since 1992, the SRF Programs have provided more than $2.2 billion dollars for over 454 wastewater (Figure 2; Appendix C) and drinking water (Figure 3; Appendix C) infrastructure improvement projects. Water quality benefits to many Indiana rivers and streams are expected as a result of the assistance to communities from the SRF Programs.

In (SFYs) 2008 and 2009, the Wastewater SRF Program closed 29 loans totaling approximately $240,882,000. This provided an estimated savings (compared to open market interest rates) of $66,149,612. The Drinking Water SRF Program closed on 16 loans for approximately $49,299,600 and provided an estimated savings $24,722,062 to communities (Table 4; Appendix A).

In addition to the SRF Loan Program, IDEM's NPS/TMDL Program awarded 205(j) grants totaling almost $1 million to nine projects and awarded more than $15.9 million in Section 319(h) grants to 68 projects from 2005-2009. These federally funded grant projects include watershed management planning, water quality management, and nonpoint source pollution assessment, prevention, education, and restoration.

The water quality benefits resulting from the funds that the NPS/TMDL Program administers include significant reductions in the amount of sediment, phosphorus and nitrogen reaching Indiana waterways in the form of nonpoint source polluted runoff (Table 5; Appendix A).

303(d) Impaired Waters List Case Study – Big Walnut Creek Watershed

The Big Walnut Creek, located in west central Indiana, had sections of the watershed that were impaired for *E. coli* due to run-off from agricultural and rural lands with poor stream buffers, as well as land practices that created loads of this pollutant. Indiana placed three tributaries (West Fork Big Walnut Creek, Ross Ditch-East Fork Big Walnut Creek and Eldin Ditch) on its 303(d) Impaired Waters List in 2004, based on water quality sampling dating as far back as 1998. Through the utilization of the watershed approach, IDEM and a number of partners developed the Unified Watershed Assessment (UWA) Guidance. This Guidance acknowledged the Big Walnut Creek watershed as a priority for restoration funding in 1999-2000.

Section 319(h) funds helped install best management practices (Figure 4; Appendix C) and created educational experiences that have reduced nonpoint source pollution in the watershed to the extent that these three waterbodies now meet water quality standards for *E. coli.*

Problem

The Big Walnut Creek Watershed lies within agricultural areas (Figure 5, Appendix C) of Hendricks and Boone counties, which lie north of Greencastle, Indiana and west of Indianapolis. This creek and its tributaries flow south and eventually drain to the Wabash River. In particular, three streams comprise most of the headwaters of Big Walnut Creek – the East and West Forks of Big Walnut Creek and Eldin Ditch. Within all three of the watersheds of these streams, the majority of the land use is agricultural or rural. Water quality sampling was conducted by IDEM in 1998 and 2001. IDEM determined through assessment of water quality data that these streams were impaired for *E. coli*, primarily due to nonpoint source runoff from activities such as manure spreading, pasturing of livestock, leaking and failing septic systems and wildlife. These tributaries were not officially placed on the 303(d) Impaired Waters List until 2004. Other anthropogenic sources of *E. coli* within these watersheds include three wastewater treatment plants (WWTPs) and four confined feeding operations (CFOs). These permitted point source operations have discharge limits that are set to meet the water quality standard for bacteria or they are not permitted to discharge. Further, none of these facilities has a history of violations, bolstering the case that *E. coli* impairments in this watershed were due to nonpoint source pollution.

In 1998, based on direction from the president's Clean Water Action Plan, IDEM, the Natural Resources Conservation Service (NRCS) and a number of other key agencies and stakeholders completed the first unified watershed assessment (UWA) for Indiana. This analysis of healthy and impaired watersheds involved numerous stakeholders at local, state and federal levels and was designed to evaluate eight digit hydrologic units across the entire state based on the condition of water quality at the time of the assessment. According to this analysis, the Big Walnut Watershed was determined to have significant water quality impairments and specific needs for restoration were identified. The results of the UWA were used by IDEM's NPS Program to target grant funding for nonpoint source restoration in 1999-2000.

Project Highlights

IDEM funded a number of projects that worked to improve water quality in these three tributary watersheds and the larger Big Walnut Creek Watershed. All projects were designed to ensure that best management practices and education were focused to improve water quality. Funding for the following projects began in 1999 and continued through 2006 (Table 6; Appendix A). Grantees coordinated with NRCS staff to ensure that other federal programs designed to address nonpoint source pollution supported these activities funded by Section 319(h) funds.

Results

In 2007, IDEM assessed the water quality in Big Walnut Creek, including the three subwatersheds, to determine if a TMDL was needed. Results from that survey showed that *E. coli* levels had dropped sufficiently (Table 7; Appendix A) to warrant recommending the removal of all three tributaries to Big Walnut Creek from the 303(d) Impaired Waters List. This delisting will occur in 2010. As further indication of the improvement in water quality, IDEM sampled Big Walnut Creek just below the confluence of these tributaries. Water quality improved from 170.4 colony forming units (CFU) in 2001 to 55.5 CFU in 2007, which is an overall reduction in *E. coli* levels of 67%.

Partners and Funding

The Putnam County Soil and Water Conservation District worked closely with NRCS regional conservation staff and the affiliated Sycamore Trails Resource Conservation District, along with interested parties in the area such as DePauw University and local sportsmen and community groups to achieve these results. Activities listed under "Project Highlights" in this section were the focus of Section 319(h) implementation funding for on the ground work within the watersheds. However, there were other projects funded through Section 319(h) that provided significant technical outreach and educational opportunities in this sub-basin. For example, IDEM funded a statewide project creating a conservation tillage coordinator position whose duties included focusing extensively on improving knowledge and education on sound agricultural practices from 2002 through 2007.

In total, the amount of funding from Section 319(h) over the past eight years for the entire Big Walnut Watershed has been approximately $928,000, with $163,000 directed specifically toward the three tributary watersheds where the delisting occurred. Other funding from NRCS conservation programs was utilized during this time period, but these dollars were not officially tracked on a watershed basis. Undoubtedly, the measurable improvement in water quality speaks to the success of these programs working in partnership with Section 319(h) project activities.

303(d) Impaired Waters List Case Study – Lower Clifty Creek

Bacteria from manure spreading, pasturing of livestock, leaking and failing septic systems, and wildlife have polluted Lower Clifty Creek (Figure 6; Appendix C). Based on data collected from water quality sampling, IDEM added one waterbody/segment of lower Clifty Creek to Indiana's 2002 303(d) Impaired Waters List for *E. coli* bacteria. Using Section 319(h) funds, project partners educated stakeholders about sound agricultural management and installed best management practices throughout the watershed.

Recent monitoring data show that the Lower Clifty Creek segment meets water quality standards for bacteria, resulting in IDEM proposing to remove the segment from the state's 2010 S 303(d) Impaired Waters List.

Problem

The Lower Clifty Creek Watershed lies within mostly agricultural areas (Figure 7; Appendix C) of south central Indiana in Bartholomew County, just southeast of the City of Columbus. This portion of Clifty Creek (8.12 miles in length) is the last watershed before Clifty Creek joins the East Fork White River. Upstream of this segment are two smaller streams, Sloan Branch and an unnamed tributary from the Columbus reservoir that contribute to Clifty Creek and influence the lower segment of Clifty Creek. In 2002, IDEM sampled water quality in this section of the state to determine whether waterbodies were impaired for bacteria and which ones would require a total maximum daily load (TMDL) report. Data revealed levels of *E. coli* that exceeded both the single sample and the geometric mean water quality standards for bacteria, resulting in the listing of this segment on the 2002 303(d) Impaired Waters List.

IDEM identified nonpoint source runoff as the main contributor of *E. coli*. Key bacteria sources in the watershed include manure spreading, pasturing of livestock, leaking and failing septic systems, and wildlife. Point sources of *E. coli* in the basins include three small community wastewater treatment plants, none of which has a history of violations, which further support IDEM's assertion that nonpoint sources caused the *E. coli* impairments.

Project Highlights

IDEM funded three projects in the greater Clifty Creek Watershed using CWA Section 319(h) funds. These projects resulted in the locally-led development of a comprehensive watershed management plan, identification of critical areas and needed actions, and targeting of resources to the installation of BMPs designed to improve water quality. Water quality improvement projects began in 2003 and continue through 2009. Allocated Section 319(h) grant funds total $1,088,175.00, with an additional $532,742.00 contributed as local match for all projects. Specifically, the Bartholomew County Soil and Water Conservation District (SWCD) received a grant in 2003 to develop the Clifty Creek Watershed plan and two additional grants in 2005 and 2007 to implement the plan through the installation of BMPs, coordination of other partner water quality improvement activities and outreach/education.

BMPs were installed or implemented on almost 10% of the surface area of the Lower Clifty Creek subwatershed. These BMPs include prescribed grazing, pasture and hayland planting, heavy use area protection for livestock, residue management using no-till and green manure crop cover, alternate watering facilities and exclusions with fencing and stream crossings for livestock. Nutrient management plans were also developed for several farm operations. Also shown are locations

throughout the greater Clifty Creek Watershed where water quality data were collected by IDEM, U.S. Geological Survey and volunteers from the Clifty Creek Watershed project.

Results

In 2007, IDEM assessed the water quality in the larger Clifty Creek Watershed to determine whether a TMDL was still needed. Results from the survey indicated that *E. coli* levels have dropped sufficiently in Lower Clifty Creek (Table 8; Appendix A) to warrant the removal of the segment of the Clifty Creek watershed that was listed on the 2002 303(d) Impaired Waters List. This delisting will occur in 2010. Single sample results for the most downstream IDEM monitoring site within the Lower Clifty Creek Watershed shows the Geometric Mean (GM) of these five samples resulted in the acceptable value of 67.58 – well below the water quality standard of 125 Most Probable Number colonies per 100 milliliters (MPN) (Figure 8; Appendix C). Data collected by USGS at a fixed station site within the watershed in 2007 also support the conclusion that the bacteria water quality standard has been met for the Lower Clifty Creek segment.

Partners and Funding

The Bartholomew County SWCD closely worked with the NRCS regional conservation staff and a number of local and state partners including: IDNR; ISDA; Hope Hardwoods; Bartholomew County Cattleman's Association; Strand Associates; Bartholomew County Health Department; Decatur County Health Department; kidscommons Children's Museum; Hoosier Riverwatch; Indiana Project WET; Southside, Rockcreek and LF Smith Elementary Schools; Columbus East High School; Sand Creek Watershed Project; Friends of the Muscatatuck River Society; Indiana-Purdue University Columbus; and Columbus City Utilities. Partners contributed resources to support education and outreach to stakeholders, water quality monitoring and technical support for the installation of BMPs.

Considerable funds and technical resources have been focused within the larger Clifty Creek Watershed. For example, the Decatur County SWCD has received $70,000 in Clean Water Indiana (CWI) grants and approximately $18,000 in Emergency Conservation Assistance Program (ECAP) grants from the Indiana State Department of Agriculture for water quality improvement projects. The Bartholomew County SWCD received $70,000.00 in CWI grants and approximately $87,400 in ECAP grants for similar projects.

The NRCS, working with SWCDs and the watershed project, provided general technical support to producers managing over 106,000 acres in the larger Clifty Creek Watershed from 2003 through 2009. Additionally, NRCS's Environmental Quality Improvements Program (EQIP) supported water quality improvement projects on 46,729 acres, which included nutrient management plans covering 15,562 acres, pest management plans for 13,701 acres, and 8,745 acres of residue

management. Also, the NRCS's Conservation Reserve Program supported the creation of 54 acres of riparian zones, 185 acres of grassed waterways, and 152 acres in filter strips.

Additional Watershed Information

In 2006 and 2008, as a part of a U.S. EPA Region 5 initiative, IDEM awarded Section 319(h) grants to Purdue University for a two phase project to develop indicator frameworks to assess the impacts of watershed planning and implementation projects on social outcomes, such as knowledge, attitudes and behavior of watershed residents and stakeholders. Monitoring social outcomes of watershed planning and implementation is a new process to many community-based watershed groups. The Clifty Creek Watershed project was one of the first projects in the Great Lakes region to pilot test systems for collecting and using social indicators. A survey of farmers in the watershed was conducted in July of 2007 and a survey of residential homes was conducted in September 2007. Subsequent to conducting the surveys, the Clifty Creek Watershed project has been modifying its outreach activities based upon survey findings to meet the target audience's needs.

Clifty Creek is one of five Indiana watersheds included in US EPA Region 5's accountability pilot project. Watershed projects included in the pilot utilize planning followed by implementation to meet water quality standards in lieu of establishing a TMDL for the impaired waterbodies within the watersheds. For each project, updates on the project's status are submitted annually to EPA through a database. For the larger Clifty Creek Watershed, goals were set for the reduction of *E. coli* levels. It was expected that the state water quality standard would be met by 2018, with delisting of impaired waters by 2020. Instead, once additional water quality data is assessed, IDEM expects to delist the remainder of the watershed for *E. coli* by 2012. This dramatic improvement in water quality is directly attributable to the success of the Clifty Creek Watershed project and its many partners who have successfully worked together on the local level to achieve this result.

SPECIAL STATE CONCERNS AND RECOMMENDATIONS

IDEM has special state concerns regarding two significant issues that affect IDEM's water quality programs and its ability to achieve specific CWA objectives. The first concern involves mercury and polychlorinated biphenyls (PCBs) in fish tissue as impairments to Indiana's waters. The second concern involves the conflict of monitoring needs within the state. IDEM's probabilistic monitoring allows for statistical analysis, but does not provide information on specific location of the impaired waterbody.

Developing TMDLs for Waters Impaired by Mercury and/or PCBs in Fish Tissue

Mercury and polychlorinated biphenyls (PCBs) in fish tissue are among the top four causes of impairment to Indiana's waters. IDEM has placed all fish tissue impairments in a separate category (5B) of the consolidated and 303(d) Impaired Waters List because it does not believe that a conventional TMDL is the appropriate approach for addressing these impairments. IDEM considers it more prudent to focus its limited resources on developing TMDLs for other impairments.

Additionally, funding has been cut for the analysis of fish tissue. These data are important because they indicate that the concentrations of PCBs, dieldrin, DDT, and chlordane are decreasing in fish tissue. Continued collection of fish tissue data is important in determining whether mercury concentrations in fish tissue are changing over time.

Conflicting Monitoring Needs

U.S. EPA emphasizes a probabilistic monitoring approach in order to help states meet the CWA Section 305(b) goal of comprehensively monitoring all waters of the state. IDEM's probabilistic monitoring program provides IDEM with the ability to make statistical inferences regarding the extent to which waters of the state, as a whole, support or do not support designated uses based on data collected randomly throughout the state. However, these statistical results do not indicate where each specific impaired stream is located.

While the data collected through probabilistic monitoring can be used to make site specific assessments, the randomness built into the probabilistic study design does not allow for continued monitoring of those streams where impairments have been identified. Follow-up monitoring is needed for these waters in order to determine the full extent of these impairments and the stressors and/or pollutants driving them. However, IDEM cannot direct a larger proportion of its monitoring funds to meet the targeted monitoring needs because the minimum number of samples required to maintain the statistical rigor required by IDEM's probabilistic sampling design consume most of OWQ's monitoring resources, which leaves comparatively little funding for targeted monitoring. As a result, OWQ programs struggle with conflicting monitoring needs. The resources available to conduct the targeted monitoring necessary to meet other CWA mandates and U.S. EPA performance measures are not keeping pace.

For example, U.S. EPA now requires states to meet performance measures aimed at quantifying improvements in water quality resulting from TMDL implementation and/or watershed planning and restoration activities funded through Section 319(h) grants and other OWQ programs. IDEM is most interested in providing tangible measures of success of its programs. While federal resource allocations increasingly emphasize accountability, there does not appear to be a corresponding emphasis on the targeted monitoring required to meet these measures.

IDEM continues to monitor probabilistically, which results in a large number of waters being sampled for the first time every season. As a result, IDEM continues to find previously unidentified impairments. In addition, U.S. EPA guidance (U.S. EPA, 2005) recommends that states develop expeditious schedules of eight to 13 years from the date of the original listing. While IDEM continues to make great strides in TMDL development, without additional resources allocated to the targeted monitoring needed to better characterize and address impairments through TMDLs and other measures, it will become increasingly difficult for IDEM's TMDL Program to keep pace with the number of new impairments identified each year.

As of this report, IDEM has begun a third round of its five-year rotating basin monitoring. The results from this monitoring builds on the information provided in the first two rounds, which provided U.S. EPA with a comprehensive aquatic life use assessment for the entire state based on probabilistic monitoring results. IDEM has also completed a full round of probabilistic monitoring to determine recreational use support statewide. IDEM recognizes the importance of continued probabilistic monitoring in order meet the CWA objective to monitor and report on water quality conditions in Indiana. Probabilistic monitoring allows IDEM to determine overall trends in water quality throughout the state and over time and to provide additional data with which to assess previously unassessed waters. However, additional resources are needed to complete the targeted monitoring necessary to meet other CWA goals and U.S. EPA objectives.



SURFACE WATER MONITORING AND ASSESSMENT

The "Surface Water Monitoring and Assessment" section discusses Indiana's monitoring program through the Assessment Branch. Included in this section are a description of the assessment methodology for classifying all surface waters, the 2007-2009 assessment results, a description of Indiana's Wetlands Program, an analysis of surface water quality trends and information on public health issues.

IDEM'S SURFACE WATER MONITORING STRATEGY

The Assessment Branch in the OWQ is responsible for monitoring surface water quality across Indiana pursuant to CWA Section 305(b) and Section 303(d), which help identify those waters of the state that are impaired. To accomplish these CWA requirements, the Assessment Branch developed the Indiana surface water quality monitoring strategy (SWQMS) in 1996. The monitoring strategy was revised most recently in 2005 and is designed to provide technical data and information in support of:

- NPDES Permitting Program;
- The integrated report;
- The annual fish consumption advisories (issued by the Indiana State Department of Health in cooperation with IDEM and the IDNR);
- Drinking water source assessment; and,
- Identifying past and emerging water quality trends.

IDEM's monitoring strategy follows a rotating basin approach. Approximately one-fifth of the state (one to two basins) is scheduled for monitoring each year over a period of five years (Figure 9; Appendix C). Monitoring is conducted within a given basin(s) and the results are analyzed for quality assurance and quality control (QA/QC) in year one. In year two, the analyzed data are used to make water quality assessments for the basin(s). These assessments and any waterbody impairments identified through these assessments are reported in the next reporting cycle. A detailed schedule of IDEM's 305(b) assessment and reporting, and 303(d) listing activities is presented in Appendix D. The principle goals of the 2006-2010 Indiana SWQMS are:

- Measure the physical, chemical, bacteriological and biological quality of the aquatic environment in all river basins and identify factors responsible for impairment;
- Assess the impact of activities that occur in all river basins and the probable effects of these activities on the quality of the aquatic ecosystem and drinking water source protection;
- Identify trends through analysis of environmental data from a variety of sources and make recommendations for the protection of designated uses of the water resources of the state; and,
- Provide environmental quality assessment reports to support the water quality management program in partnership with customers and stakeholders.

The ideal monitoring program would be to sample everywhere all the time. However, such an approach would be cost prohibitive and is unrealistic. In order to reduce bias, IDEM uses an alternative approach to sample a large number of randomly selected sites in a given watershed. The primary source of data used in IDEM's CWA assessments comes from the agency's Watershed Monitoring Program, which is an important component of the OWQ surface water quality monitoring strategy. This program is designed to characterize the overall environmental quality of each major river basin and to identify those monitored waterbodies within each basin that are not fully supporting their beneficial designated uses. The Watershed Monitoring Program focuses specifically on rivers and streams. Lakes monitoring is conducted by the Clean Lakes Program, which is discussed in later sections of this report. IDEM uses data from the Watershed Monitoring program to make water quality assessments of rivers and streams at two spatial scales:

- Reach-specific use support assessments: IDEM uses the data collected by the Watershed Monitoring Program to make use support assessments of the stream or stream reach from which they were collected and any other reaches for which the results are representative. For these assessments, the water quality data are compared to applicable water quality criteria to determine whether or not the reach(es) represented by the data are supporting one or more of their designated uses. Results from IDEM's reach specific assessments are summarized in the "Rivers and Streams Water Quality Assessment" section of this report. In addition to data collected through the Watershed Monitoring program, IDEM also uses data collected by the agency's other water monitoring programs to make reach specific assessments and may use data from external sources if they meet the necessary data quality requirements.
- Comprehensive use support assessments: These assessments are statistical calculations that allow IDEM to predict with reasonable certainty the percentage of Indiana's rivers and streams within a given area either impaired or supporting their designated uses. Comprehensive use support assessments are based specifically on the reach specific assessment results from data collected by the Watershed Monitoring Program because, unlike data collected through other IDEM monitoring programs and most external organizations, IDEM's Watershed Monitoring Program employs a probability based sampling design, which is necessary to make statistically robust calculations.

IDEM's comprehensive use support assessments and its reach specific assessments of designated use support provide water quality information in two very different ways and IDEM uses both types of assessments to meet CWA requirements. The agency's comprehensive assessments, which rely on data collected by IDEM's watershed monitoring program, provide statistically valid statements about the overall water quality throughout Indiana on a basin level, which allows IDEM to meet the CWA requirement to assess all the waters of the state. These results are stated as the percentage of the total stream miles in each basin meeting their designated uses and the percentage that are impaired. These percentages are statistically derived and cannot be applied to specific streams or stream reaches. Given this, they do not identify where impairments exist or the sources of impairment.

This information, which is required by Section 303(d) of the CWA, is provided by IDEM's reach specific results based on data collected from a variety of sources including IDEM's watershed monitoring program.

This report includes results for both types of assessments. IDEM's comprehensive assessment results for aquatic life use support and recreational use support are included in Appendix E of this report. The agency's reach specific assessments are reported in the consolidated list (Appendix F), which contains information for all Indiana waters and the 303(d) Impaired Waters List (Appendix G), which identifies specifically those waters that are impaired for one or more designated uses.

The principal advantage of the probabilistic monitoring approach is that it allows IDEM to meet the goal of providing a comprehensive statistical assessment of the overall water quality in each major basin while at the same time providing a great deal of data that can be used to make stream specific assessments. However, IDEM must continually balance the need for the probabilistic monitoring necessary to provide U.S. EPA with comprehensive statistical assessments with the targeted monitoring necessary to achieve other CWA objectives. This is becoming increasingly difficult as the number of CWA and other U.S. EPA objectives requiring targeted monitoring increase. This report provides comprehensive assessments for watersheds in all of Indiana's major basins in addition to summaries of results from IDEM stream-specific assessments. Watersheds that were previously reported, either in the form of an electronic update or narrative report, are included in this report.

On October 28, 2009, Indiana's 2010 Draft 303(d) Impaired Waters List was published in the Indiana Register for the 90-day public comment period required by state law. This report builds on the water quality assessment results reported in Indiana's 2008 report and includes revised assessments for the White River, West Fork and Patoka River basins monitored in 2006 and the White River, East Fork and Whitewater River basins monitored in 2007. In addition to these basins monitored and assessed for the 2010 cycle, this report contains assessment information revised as a result of TMDL development in other basins throughout Indiana.

DATA QUALITY ASSURANCE AND QUALITY CONTROL

To ensure the quality of the data used in IDEM's 305(b) water quality assessments, all surface water monitoring conducted for assessments is done so in accordance with IDEM's Quality Assurance Project Plan (QAPP) for Indiana Surface Water Quality Assessment Monitoring and Nonpoint Source/Total Maximum Daily Load (NPS/TMDL) Programs, which are part of the IDEM's overall quality management plan (QMP), approved by U.S. EPA. IDEM's quality assurance project plan for surface water monitoring was most recently revised in October 2004 and complies with the 2002 U.S. EPA guidance for quality assurance project plans (U.S. EPA, 2002).

The quality assurance project plan outlines specific data quality objectives for environmental data and serves as a tool and provides a plan for environmental data collection for several surface water quality monitoring and TMDL Programs. Additionally, the QAPP describes a well-defined data quality assessment process for reviewing analytical data and categorizing analytical results in one of four levels of data quality. These data quality levels are used to determine the usability of the data for water quality assessments and other decisions.

IDEM'S WATER QUALITY AND ASSESSMENT DATA MANAGEMENT

The IDEM Assessment Branch maintains its surface water quality data in the AIMS database. AIMS houses surface water chemistry, fish community, macroinvertebrate community, habitat quality, fish tissue contaminant and sediment contaminant data. Results from the Fixed Station Monitoring Program that were collected prior to 1995 are also stored in U.S. EPA's Storage and Retrieval system (STORET) for samples collected through 1995. Since STORET is not available for batch upload at this time, it is expected to be replaced with the new U.S. EPA EnviroFacts Data Warehouse with access through the new Water Quality Exchange (WQX). IDEM is completing modifications to the AIMS database that will allow updates of data through the WQX. This AIMS update will also provide for a more user-friendly interface for staff members, and will also allow for storage of additional water quality data from NPS projects (including estimated load reductions) and third party datasets for potential use in assessing waters for the integrated report. Load reduction estimates provided by NPS project sponsors have been included in this report (Table 5; Appendix A). The data is estimated using models and is used to assist in the evaluation of water quality sampling data collected by the project sponsors and IDEM Assessment Branch staff.

IDEM's Watershed Planning Branch maintains IDEM's assessment database. The assessment database houses the CWA Section 305(b) assessment decisions that have been made on the basis of the results stored in the AIMS database. Although database maintenance is an ongoing task, it is anticipated that the review and corrections needed specifically as a result of IDEM's data migration will be complete by the 2012 cycle.

Waterbody Assessment Units (AU) in the IDEM assessment database are assigned a unique identifier which is matched to the National Hydrography Dataset (NHD) for the purposes of mapping. This GIS layer is called the Indiana Reach Index. When Indiana created its first Reach Index in 2002, most waterbodies in the state were assigned an assessment unit ID (AUID) based on the 14-digit watershed in which they were located. In most cases, each 14-digit watershed was assigned a single AUID regardless of how many individual streams were in the watershed. Therefore, an assessment of any stream would be applied to all the streams in the watershed regardless of where the sample was located or its relative representativeness to each stream. This problem was not preventable at the time because while the reach indexing tool used to create Indiana's Reach Index had the capability to split watershed segments into smaller AUs, the software had no built-in means for tracking changes in segmentation.

For the 2006 IR cycle, IDEM developed an administrative process for splitting stream segments into smaller AUs allowing for more accurate application of assessment data. This process had been refined somewhat for the 2008 cycle. However, the basic process for splitting AUs is the same. Changes in segmentation are considered on a case by case basis and are generally made either to accommodate a more accurate assessment or to correct an earlier assessment in which the data were inappropriately applied.

Segmentation changes are based on a combination of factors including hydrology, similarities in land use and potential sources of impairment. Splitting AUs in this way allows IDEM to associate an identified impairment more accurately to the waterbody from which the sample was collected and to any others for which results are representative. When AUs are split, IDEM reevaluates any assessments made on the original AU along with any recent data that is available. This reassessment process ensures that the original assessment information is properly applied to the resulting new AUs. In most cases, the original assessment applies to only one or two of the resulting AUs while the remaining units are unassessed.

It is important to note that while changes in segmentation – usually from one large AU to several smaller AUs – increased the number of impairments on the 303(d) Impaired Waters List; it produced a more accurate representation of the number of stream miles impaired. IDEM recognizes the importance of accurate tracking in this regard, particularly when resegmentation results in changes to the total number of AUs and stream miles listed as impaired.

In addition to splitting segments, the Indiana Reach Index must be updated to include a number of waterbodies that could not be indexed due to the spatial resolution of the National Hydrography Dataset (NHD) at the time the index was developed. At the time the Indiana Reach Index was created, the NHD was only available in 1:100,000 scale. Given this, a number of the state's first and second order streams and lakes that do not appear at this scale could not be indexed; therefore, they are not able to be mapped using the current Indiana Reach Index. Today, the NHD is available in high resolution (1:24,000 scale) for all of Indiana. In order to facilitate more accurate mapping of these and future assessments, IDEM has begun the ambitious process of revising the Reach Index to include all waters that appear in the high resolution NHD. Due to the complexity of this work and the enormous number of additional waterbodies that appear when mapping at high resolution, this is no small task. Once IDEM completes its revision of the Indiana Reach Index, all new AUs identified must then be incorporated into IDEM's assessment database for assessment purposes.

With regard to streams, in order to index new streams that appear at high resolution, the indexing for the entire watershed must be revisited. Those AUs that were originally comprised of all streams in a given watershed will necessarily have to be split into more representative reaches for assessment purposes. Once this process is complete for the entire state, the need to split AUs on an assessment by assessment basis will be eliminated along with the difficulties associated with tracking such changes.

For the 2010 cycle, IDEM undertook four simultaneous tasks while updating the Indiana Reach Index:

- Continued segmentation efforts;
- Continued the effort to add high resolution streams to the Indiana Reach Index;
- Applied the catchment basin approach; and,
- Moved from using the 14-digit HUCs to using the 12-digit HUCs.

Segmentation and the addition of high resolution streams to the Indiana Reach Index continued in the context of the catchment basin approach. The segmentation process is guided in large part by the hydrology of a system. This is because the mechanisms of large streams and rivers are very different from those of small streams and tributary systems, making it logical to segment these into separate AUs. Varying land uses within a watershed are also considered because rural development is expected to have different impacts on a stream than urban areas, which in turn, have different impacts to a stream segment than forested areas. The presence of a NPDES facility also has the potential to impact water quality depending on the type of facility and whether the facility is operating efficiently. While CFO/CAFO facilities are not allowed by their permits to discharge, the presence of such a facility within five miles of a stream located in a heavily row-cropped area indicates the potential for impacts resulting from land application of animal wastes. Aerial photography is particularly important in determining appropriate segmentation within a watershed because it provides very recent and accurate information about the presence and thickness of riparian buffers, the presence and spatial extent of rural development, and the types of land use practices in the watershed, all of which help to determine where we might expect to see differences in water quality resulting from one/more of these factors. All of these factors are considered when determining whether segmentation should occur and where it should occur along the stream reach due to the potential impacts these factors can have on stream water quality.

The goal of the segmentation process is to identify streams and stream reaches that are representative for the purposes of assessment. In practice, this process leads to grouping tributary streams into smaller catchment basins of similar hydrology, land use and other characteristics such that all tributaries within the catchment basin can be expected to have similar potential impacts. Catchment basins, as defined by the aforementioned factors, are typically very small which significantly reduces the variability in the water quality we might expect from one stream or stream reach to another. Given this, all tributaries within a catchment basin are assigned a single AUID. Grouping tributary systems into smaller catchment basins also allows for better characterization of the larger watershed. Variability within the larger watershed will be accounted for by the differing AUIDs assigned to the different catchment basins.

IDEM also took on the initiative of converting the AUID naming convention to follow the USGS 12-digit HUCs instead of the 14-digit HUCs. As each watershed needed to be reexamined for the purpose of segmentation and adding high resolution segments, each waterbody was assigned a new AUID based on the 12-digit HUC. All of these new AUIDs and associated assessments will need to be entered into the assessment database, while the old AUIDs will need to be retired from the assessment database per U.S. EPA's request to retire the original AUID to facilitate tracking.

At this time, it is anticipated that IDEM's updates to the Indiana Reach Index will be completed prior to the 2012 integrated report cycle. In the meantime, IDEM has prioritized its high resolution indexing work to stay ahead of planned TMDLs. Ideally, it would be best to stay ahead of IDEM's monitoring and assessment schedule, focusing indexing efforts in those basins next in line for assessments in order to minimize the number of AUs split for assessment purposes; however, that is not feasible due to the amount of time it takes to complete a basin. Currently, IDEM uses the reach indexing tool in ArcView 3 to update the Indiana Reach Index. IDEM is looking into the use of the hydrography event management (HEM) tool in ArcGIS 9 as a means to conduct updates to the Indiana Reach Index, including segmentation and the addition of high resolution segments.

SUMMARY DATA AND ASSESSMENT METHODOLOGY

Summary Data

Indiana's Consolidated Assessment and Listing Methodology (CALM) is a document that guides IDEM's Clean Water Act (CWA) Section 305(b) assessment and Section 303(d) listing processes. The CALM is provided in its entirety in Appendix G along with Indiana's 303(d) List of Impaired Waters. This section provides a summary of the data that IDEM uses to make its 305(b)/303(d) decisions.

Internally, IDEM draws from the following monitoring programs for data to use in making the use support determinations required under CWA Section 305(b) assessments and subsequent CWA Section 303(d) listing decisions:

- fixed station monitoring program, which provides chemistry data;
- watershed monitoring program, which provides fish and benthic aquatic macroinvertebrate community data (IBI and mIBI), habitat evaluations and water chemistry data including information on nutrients, Chlorophyll *a* data and *E. coli* data;
- source ID program, which provides chemistry data;
- stressor ID program, which provides fish community (IBI) data and habitat evaluations along with chemistry data collected at the same sites;
- fish tissue contaminant program, which provides fish tissue data;
- lakes monitoring program, which provides chemistry data and information on nutrients, algae and secchi depth; and,

- special studies program, which provides a variety of information for selected locations.

Indiana's surface water quality monitoring strategy (SWQMS) and fact sheets with detailed descriptions of the monitoring programs are available on the IDEM Web site at: http://www.in.gov/idem/5512.htm .

In addition to the water quality data IDEM collects, the agency reviews data from other sources for potential use in its CWA assessments, including data collected through partnerships with other state and federal agencies and by nonpoint source grant projects. IDEM also routinely solicits external parties for any readily available water quality data they might be able to provide. For the 2010 cycle, solicitations were conducted by letter, individual email and through email listservs targeted to organizations that might reasonably be expected to have water quality data. IDEM also placed links on various agency Web pages to help reach the broadest audience possible.

The types of organizations directly solicited include:

- Biology, chemistry, general and environmental science programs at every college and university in the state;
- Environmental groups and interested citizens identified through various sources;
- Hoosier Riverwatch, Indiana's statewide volunteer monitoring program;
- IDEM's Clean Lakes Program, administered through a grant agreement with Indiana University School of Public and Environmental Affairs;
- Drinking water utilities;
- County health departments and the Indiana State Department of Health;
- County soil and water conservation districts (via the Indiana Association of SWCDs);
- Municipal separate storm sewer system (MS4) entities and combined sewer overflow (CSO) communities;
- Federal agencies (USGS, USFS, etc.); and,
- State professional organizations (Indiana Water Resources Association, Indiana Association of Cities and Towns, etc.).

IDEM is committed to making greater use of external data wherever possible in its OWQ programs. The OWQ has been working since 2006 to develop the external data framework to provide a systematic and streamlined process for the solicitation and review of external data for potential use in OWQ programs. The external data framework is expected to be ready for full implementation in time for the 2012 cycle.

The organizations and individuals that submitted data to IDEM in response to the 305(b)/303(d) solicitations in 2007 and 2009 are shown in Table 9 (Appendix A). Note that Table 9 does not include those data sets required to be submitted to IDEM in fulfillment of 319(h) and 205(j) grant project requirement or those submitted through the TMDL development process.

IDEM has completed its review of the data sets submitted by external organizations in response to the 305(b)/303(d) solicitations to determine their usability in 305(b) assessments and 303(d) listing decisions. The external data sets shown in Table 10 (Appendix A) meet the necessary data quality requirements as outlined in IDEM's Assessment Branch QAPP for 305(b) assessment purposes and are currently being used to make designated use assessments. It was IDEM's original goal to incorporate these assessments results into the 2010 Integrated Report and 303(d) listing. However, once the data quality review was complete and usable data sets identified, organizing the data in order to facilitate the assessment process proved to be much more time consuming than anticipated. It should be noted that because IDEM's solicitation processes were (and still are) under development at the time these preliminary solicitations were made. More information concerning the solicitation and IDEM's use of external data sets can be found in Appendix G.

Assessment Methodology

Waterbodies in this report are identified based on watershed areas known as hydrologic unit areas (HUAs). For the 2010 cycle, IDEM began moving from the 14-digit HUA to the 12-digit HUA. The average 14-digit HUA is 20 square miles, while the average 12-digit HUA is 22 square miles. As IDEM converts to the 12-digit HUA, stream segments will be split based on many factors including hydrology and land use. As discussed earlier, this splitting will minimize the need to split segments for assessment purposes.

Indiana's lakes and reservoirs are tracked as individual waterbodies and are reported in terms of their acreage with the hydrologic unit area in which they are located. Lake Michigan is tracked both as Great Lake shoreline miles and as a lake in acres with its own USGS cataloging unit (eight-digit hydrologic unit code). Due to its large size and unique characteristics as compared to other freshwater lakes in Indiana, Lake Michigan and its shoreline are each discussed in their own sections of this report.

The assessment process described in Indiana's consolidated assessment and listing methodology (Appendix G) is summarized in Table 11 (Appendix A) and was applied to data from various programs in IDEM's Assessment Branch and to other external data meeting IDEM's quality assurance/quality control requirements. Results from the assessment process are entered into IDEM's assessment database. Reach specific assessments that are entered into the assessment database are presented in Appendix F, which includes all assessments completed to date for each waterbody by their beneficial uses: aquatic life support, fish consumption, recreational use and drinking water supply for those waterbodies designated for this use. Each unique waterbody assessment unit (AU) for which data was collected was individually assessed.

Physical/chemical data for toxicants (total recoverable or dissolved metals, polynuclear aromatic hydrocarbons (PAHs), pesticides, ammonia and cyanide), conventional water chemistry parameters (dissolved oxygen, pH, temperature and anions), and bacteria (*E. coli*) were evaluated for exceedance of the Indiana water quality standards (327 IAC 2-1-6 and 327 IAC 2-1.5-8). U.S. EPA 305(b) guidelines (U.S. EPA 1997b) were applied to sample results as indicated in Table 11 (Appendix A).

For the Ohio River, IDEM collaborates with the Ohio River Valley Water Sanitation Commission (ORSANCO) to conduct water quality assessments. IDEM has completed a thorough review of ORSANCO's methodology for the assessment of aquatic life use support, recreational use support and support of fishable uses. This review included a comparison of the relative stringencies of applicable criteria in ORSANCO's Pollution Control Standards and Indiana's WQS and the different ways in which these criteria are used to make each type of use support assessment. More detailed information concerning ORSANCO assessments are in the CALM (Appendix G).

List of Impaired Waters

OWQ began using the integrated reporting format in 2002. Indiana's consolidated list (Appendix F) contains assessment information for all waters of the state, which is developed to fulfill CWA Section 305(b) requirements. The 303(d) Impaired Waters List is a subset of the consolidated list and identifies only those waters that are impaired and for which a TMDL is required per CWA Section 303(d).

A draft list for 2010 was prepared and published in the Indiana Register on October 28, 2009. Public comments on the draft list were accepted through February 26, 2010 as a 30-day extension was requested and granted. The draft list and public comment period notice is available on the Office of Water Quality Web site: http://www.in.gov/idem/4680.htm .

The final 2010 Section 303(d) Impaired Waters List is included in Appendix G of this report. For the development of the 2010 Draft 303(d) Impaired Waters List, IDEM has followed to the degree possible the 305(b) and 303(d) reporting methods outlined by the U.S. EPA (U.S. EPA, 2005) and the additional guidance provided in the U.S. EPA memorandums (U.S. EPA, 2009). The 303(d) Impaired Waters List was developed using IDEM's 305(b) assessment database.

Interpretation of the data and listing decisions take into account IDEM's assessment methodologies, U.S. EPA's guidance, and IDEM's current consolidated assessment and listing methodology (CALM). The 2006 guidance from U.S. EPA provides states with the option of using a multicategory approach in which each waterbody is placed into one of five categories (or subcategories) for each designated use depending on the degree to which it supports that designated use. Waters in Category 5 require TMDLs and comprise the Section 303(d) Impaired Waters List. A more detailed discussion of the consolidated listing methodology and the different categories illustrated in Figure 10 (Appendix C) can be found in Appendix G of this report.

RIVERS AND STREAMS WATER QUALITY ASSESSMENT

Designated Use Support

Rivers and streams in all watersheds were assessed for support of beneficial uses designated in Indiana water quality standards (Indiana Legislative Services Agency, 1997), which contain both narrative and numeric requirements to ensure that beneficial uses of Indiana waters are protected. Indiana's water quality standards provide the basis for IDEM's CWA Section 305(b) water quality assessments. Of the beneficial uses designated in the state's water quality standards, IDEM assesses aquatic life use support, recreational use support and the support of "fishable" uses. IDEM also assesses drinking water use support on surface waters that serve as a public water supply. Although there are additional uses designated in Indiana's water quality standards, IDEM limits its assessments to these four because the criteria in place to protect them are more stringent than those necessary to protect other uses. Thus, by protecting these uses the other uses such as agricultural and industrial uses are also supported.

A summary of IDEM's methods for determining support of designated uses is provided in the "Assessment Methodology and Summary Data" section of this report, and IDEM's consolidated assessment and listing methodology (CALM) is provided in its entirety in Appendix G of this report.

Assessed waters are those waterbodies for which the available data were sufficient to allow determination of designated use support. IDEM's surface water quality monitoring strategy (SWQMS) provides for monitoring all the state's major basins within a five-year period. Therefore, the data used in assessments generally are five years old or less. The results of IDEM's comprehensive use support assessments are provided in Appendix E.

Waterbodies are classified for designated use support as described in the "Assessment Methodology" section of this report. The number of stream miles in Indiana assessed and the number of miles fully supporting and impaired are shown for each individual use in Table 12 (Appendix A).

Causes/Stressors and Sources of Impairment of Designated Uses

Causes/stressors are those pollutants or other stressors that contribute to the actual or threatened impairment of designated uses in a waterbody. Toxic substances listed in the state water quality numeric standards and conditions such as habitat alterations, presence of exotic species, etc. are all examples of causes or stressors. The stressor inhibits the waterbody from providing a habitat that can support aquatic life or creates a situation that is hazardous to human health or animal life.

Table 13 (Appendix A) represents the total miles of streams affected by each cause/stressor in Indiana. A waterbody may be impaired by several different causes/stressors so that the total stream miles affected may actually be less than the total number of miles listed in the table.

Impaired biotic community status represents streams where the cause of impairment is not identified. The fish and/or benthic macroinvertebrate community at sampling sites in the watershed have responded to as yet unidentified stressors.

Sources are the activities that contribute pollutants or stressors to surface water resulting in impairment of designated uses in a waterbody. The structure of IDEM's assessment database, which was designed by U.S. EPA for states to use in their CWA Section 305(b) reporting, requires that a source be identified for each assessment made whether or not specific sources are precisely known. For most assessments, the sources identified in the assessment database for a given impairment are not proven.

Rather they represent those sources determined by IDEM staff to be the most likely sources given a variety of factors, including but not limited to:

- Land uses (as indicated by field observations and land use data from published sources such as GAP, L-Thia, aerial photography, etc.);
- Field observations of potential sources such as illegal straight pipes, tillage to the stream's edge, livestock in the stream, etc.;
- The presence of permitted facilities within close proximity of the impaired stream in cases where the impairment is something that could reasonably be expected to be associated with the discharge of those facilities; and,
- Naturally occurring conditions that could contribute to impairment.

IDEM believes that by using best professional judgment, scientists can distinguish the most likely sources of impairment in the watershed and provide a starting point for a total maximum daily load (TMDL), watershed planning or other activities aimed at restoring the stream. Within this context, the sources identified in the assessment database do not identify any entities or practices known to contribute to a specific impairment.

Accurately attributing a given impairment to specific sources is difficult at best without more detailed and resource intensive sampling and analyses; it is in many cases impossible to do with a high degree of certainty. In 2004, IDEM implemented a second year sampling strategy to address this issue. IDEM's second year studies are aimed at providing sufficient data to more confidently attribute specific sources to impairments than previously possible.

IDEM continues to explore different approaches to determine sources of impairments. One approach involves gathering a variety of information from sources within and outside IDEM to determine extent of problem area and potential sources/stressors of the impairment. When sufficient information is gathered to characterize the impairment, all the data are analyzed to narrow down the list of potential sources/stressors and identify those contributing to the impairment.

The potential of these sources to contribute to the identified impairment is then verified and a sampling plan is developed to collect any additional biological and/or chemical water quality data needed to confirm or eliminate the potential sources identified.

The activities listed in Table 14 (Appendix A) represent the total stream miles impaired due to each potential source. Several potential sources may contribute to impairment of a single stream or stream reach, so the total miles in the table may be greater than the actual stream miles impaired reported elsewhere in this document.

Table 14 (Appendix A) includes 48 potential sources for the use impairments, including agricultural categories and additional sources resulting from urban activities and land development. Illicit connections identify "straight pipes" from buildings in unsewered areas that flow into state waters without any treatment. Contaminated sediments are largely due to PCBs that correlate with elevated PCB levels in fish tissue.

OHIO RIVER

IDEM collaborates with the Ohio River Valley Water Sanitation Commission (ORSANCO) to conduct water quality assessments of the Ohio River reaches that border Indiana. ORSANCO is an interstate water pollution control agency for the Ohio River established through a compact agreement between member states and approved by Congress. Under the terms of the compact, member states cooperate in the control of water pollution in the Ohio River Basin. ORSANCO monitors the Ohio River on behalf of the compact states. Under CWA Section 305(b), ORSANCO produces a water quality assessment report of the Ohio River water quality condition every two years. Although this report identifies water quality issues on the Ohio River, unlike its compact states, ORSANCO is not required to develop a 303(d) List of Impaired Waters. Identifying Ohio River impairments on a 303(d) list for the purposes of TMDL development is the responsibility of each compact state. A more detailed discussion of the Ohio River assessments is located in Appendix A.

GREAT LAKES SHORELINE WATER QUALITY ASSESSMENT

Indiana's entire portion of the Lake Michigan shoreline was last assessed in 2001 and was found to be fully supporting of aquatic life use and fully supporting of drinking water uses for the 33 designated miles. All 59 miles of the shoreline in Indiana were assessed as impaired for recreational and fishable uses. IDEM's assessment results are summarized in Table 15 (Appendix A). The specific causes of impairment to Indiana's Lake Michigan shoreline are reported in Table 16 (Appendix A) and the potential sources are summarized in Table 17 (Appendix A).

GREAT LAKE WATER QUALITY ASSESSMENT – LAKE MICHIGAN

The Indiana waters of Lake Michigan have been assessed for mercury and PCBs in fish tissue in accordance with IDEM's consolidated assessment and listing methodology (CALM), which was revised in 2008. Tables 18 through 20 (Appendix A) reflect the results of these assessments. Because Lake Michigan is assessed as a single unit, any impairment identified in any part of the lake is applied to all 154,176 acres of Lake Michigan.

LAKE WATER QUALITY ASSESSMENT

Because of the differences in the scope and nature of the data collected on Indiana's lakes as opposed to the state's rivers and streams, there is generally less information available with which to make assessments. The criteria for use support assessments for lakes and reservoirs is presented in Table 11 (Appendix A) and discussed in more detail here and in the section on the Indiana Clean Lakes Program. Summaries of 305(b) assessment information for Indiana lakes are provided in Tables 21 through 23 (Appendix A).

Designated Use Support

Monitoring for CWA Section 305(b) designated use support assessments of Indiana lakes has been limited in the past because the majority of state resources allocated for lakes have gone toward assessing the trophic status of lakes in the state as required by CWA Section 314.
IDEM uses the Indiana Trophic State Index (TSI) to make its CWA Section 314 assessments. Although TSI calculations take into account results for water quality indicators such as nutrients, dissolved oxygen, water clarity and plankton, the TSI score alone is considered insufficient for judging the condition of biological communities such as fish, macroinvertebrates and plant life for the purposes of Section 305(b) assessments of aquatic life use support.

IDEM has used biological indicators to determine aquatic life use support in rivers and streams for many years. However, IDEM has comparatively little biological community data for Indiana lakes. Given this problem, Section 305(b) aquatic life use assessments have relied on information primarily from the IDNR:

- IDNR's surveys of sport fish communities, which provide information regarding the presence or absence of the native cold water cisco (*Coregonus artedi*) were used to determine whether a given lake is fully supporting aquatic life use or impaired, respectively; and,
- In keeping with Indiana's narrative water quality standards, those waters stocked for the purposes of put and take trout fishing as indicated by IDNR's trout stocking plans were assessed as fully supporting.

In cases where temperature and pH information are available and indicate an adverse affect on the aquatic life, the lake was assessed as impaired.

Between 1999 and 2004, IDEM commissioned two studies aimed at developing indices of biological integrity for Indiana lakes. The first study focused on northern Indiana lakes and reservoirs and the second focused on lakes in the southern part of the state. Both studies were funded under CWA Section 319(h) grants to the Indiana Lakes Management Society and were conducted by Dr. Thomas Simon of the Indiana Biological Survey (INBS).

These studies resulted in the development, calibration and subsequent validation of an index of biotic integrity (IBI) for northern lakes and reservoirs and an Index of Biological Sustainability (IBS) for southern lakes and oxbows. More work remains to determine whether these indices can be used to assess aquatic life use in the waterbodies sampled and the extent to which they can be incorporated into IDEM's consolidated assessment and listing methodology (CALM).

The degree to which a given lake supports its "fishable" uses as described in Indiana's narrative water quality standards is determined by reviewing data that indicate the concentrations of contaminants in the edible portion of fish captured from the lake. IDEM's fishable use assessments include both mercury and polychlorinated biphenyls (PCBs) in fish tissue. Details regarding IDEM's fish tissue assessment methodology can be found in IDEM's consolidated assessment and listing methodology in Appendix G of this report.

IDEM conducts two types of recreational use support assessments on lakes:

1. Recreational uses within the context of human health; and,
2. Recreational uses within the context of aesthetics.

Recreational use support assessments within the context of human health are made in the same manner as for rivers and streams. These assessments are based on *E. coli* data, collected primarily from boat docks and/or swimming beaches. Each lake for which IDEM has sufficient data was assessed by comparing the results to the criteria in Indiana's water quality standards which describe acceptable levels of *E. coli* in order to determine whether or not the lake supports recreational uses. The recreational uses of concern in these assessments are any that might involve full body contact with the water or the possibility of ingestion or where excessive pathogens pose a potential health risk.

IDEM's method for determining recreational use support within the context of aesthetics was developed in 2008. Because excessive algae can deter the use of the resource for recreational purposes for aesthetic reasons, these criteria are used to make recreational use support determinations within the context of aesthetics as opposed to health risk. These assessments are based on total phosphorus concentrations for both natural lakes and reservoirs that have been found to result in significant

increases in algal levels in addition to TSI results. Details regarding the development of this methodology and how it was applied are provided in IDEM's CALM document (Appendix G).

Drinking water use support for lakes and reservoirs is limited to those that are used directly or indirectly as drinking water supplies. Lakes and reservoirs for which water utilities have applied for pesticide application permits from IDEM's Drinking Water Branch were assessed as not supporting of their drinking water use. Conditions that require the application of pesticides to a drinking water supply to control algal levels in excess of those that are naturally occurring are considered an impairment of the Indiana's narrative water quality standards for taste and odor producing substances.

Blue-green algae (cyanobacteria) continue to be a concern in Indiana lakes and reservoirs both with respect to recreational uses and drinking water uses. The presence of the exotic and potentially toxic blue-green algae, *Cylindrospermopsis raciborskii* was discovered in Indiana in 2001. Late in the summer of 2007, a health advisory was issued by the ISDH limiting recreational use on Geist Reservoir based on high concentrations of Microcystin-LR, a toxin produced by many common blue-green algae. It is important to note that although these species have been identified in some Indiana lakes and reservoirs, the environmental factors that influence their occurrence and production of toxins are not well understood.

Presently, there are no federal drinking water standards for blue-green algae. However, "blue-green algae (cyanobacteria), other freshwater algae and their toxins" appeared on U.S. EPA's first and second federal drinking water contaminant candidate lists (CCL), published in 1998 and 2005, respectively. U.S. EPA uses the CCL to prioritize research and data collection efforts to help determine whether a specific contaminant ought to be regulated. In 2007, U.S. EPA determined that there was insufficient information regarding the adverse health effects of blue-green algae and their toxins, their known/likely occurrence and whether there exist meaningful opportunities for health risk reduction to warrant development of a water quality standard for blue-green algae at this time (U.S. EPA, 2007). Details regarding U.S. EPA's decision and a fact sheet describing the CCL-2 are available online at: http://www.epa.gov/safewater/ccl/reg_determine2.html#supportdocs .

IDEM does not use information regarding the presence of blue-green algae to make 305(b) assessments due to the lack of federal drinking and surface water standards for them and because their presence in Indiana lakes and reservoirs is not yet well understood. However, recognizing that these species may pose a potential water quality problem, their presence when confirmed for a given lake or reservoir is noted in IDEM's assessment database to facilitate tracking of these waters. More information on *Cylindrospermopsis* and other potential toxin-producing blue-green algae in Indiana waters is available from Indiana Department of Natural Resources (IDNR) at: http://www.in.gov/dnr/fishwild/3630.htm .

IDEM bases its Section 314 assessments of trend and trophic state of Indiana's lakes on data collected by staff and students at Indiana University's School of Public and Environmental Affairs (SPEA) through the Indiana Clean Lakes Program. Indiana's Clean Lakes Program is funded through a CWA Section 319(h) grant. Lake assessments are included in this report (Appendix I).

Indiana Clean Lakes Program monitoring and IDEM's Section 314 assessments follow a five-year basin rotation strategy. This strategy differs somewhat from that which is used for river and stream sampling because lakes are not as equally distributed across the Indiana landscape as rivers. While some basins contain very few lakes, others contain more than can feasibly be sampled in a given year. In addition, new lakes created in reclaimed coal mine areas have added another year, at least, to the previous sampling cycle rotation. As a result, it now takes nearly six years instead of five to complete a sampling rotation of the lakes and reservoirs in all the major basins of the state.

The Indiana trophic state index (TSI) is used to assign points for each of ten common water quality parameters. The total of these points for a particular lake is that lake's trophic or TSI score. Scores range from 0 to 75 points, with lower numbers indicating waters with the least amount of nutrient enrichment. Details on the water quality parameters used to calculate Indiana's TSI can be found in IDEM's consolidated assessment and listing methodology document (CALM), located in Appendix G of this report.

For the purposes of CWA Section 314 assessments, Indiana lakes were placed in one of five classes per U.S. EPA guidelines (U.S. EPA, 1997b) based on their trophic state as measured by the Indiana TSI score. The lake classes used in this report are shown in Table 24 (Appendix A). A summary of the trophic status information for lakes assessed between 2005 and 2006 is presented in Table 25.

Indiana now has enough data collected to begin conducting some cursory trend analyses on the trophic status of lakes in the state (Table 26; Appendix A). Of the lakes sampled from 2005-2006, approximately eleven percent (fifteen percent of the acres assessed) show some water quality improvement due to decreasing nutrient levels and effects. Twenty-three percent of the lakes (30 percent of the acres assessed) appear to be stable, neither losing nor gaining in levels and effects of nutrients. Five percent of the lakes sampled during this time (two percent of the acres assessed) show degraded water quality due to increasing nutrients. The water quality trend is fluctuating for 61 percent of the lakes (54 percent of the acres assessed). A lack of detectable trend in the first of these two categories may be due to abnormal seasonal effects or changing activities in the surrounding watershed. An unknown trend as used in this report reflects having insufficient data points to determine a trend, as in the case of newly created or never before sampled lake.

WETLANDS ASSESSMENT

The IDEM administers the CWA Section 401 Water Quality Certification (WQC) Program. IDEM regulates the placement of fill materials, excavation (in certain cases) and mechanical clearing of wetlands and other waterbodies. IDEM draws its authority from the federal CWA, state law and rules for state regulated wetlands, and from Indiana's water quality standards. IDEM regulates some activities in wetlands in conjunction with the U.S. Army Corps of Engineers (ACOE).

Any person who wishes to place fill materials, excavate or dredge, or mechanically clear (use heavy equipment) within a jurisdictional wetland, lake, river or stream must first apply to the ACOE for a CWA Section 404 permit. If the ACOE decides a permit is needed, then the person must also obtain a CWA Section 401 Water Quality Certification from IDEM. Placement of fill into nonjurisdictional wetlands is regulated by Indiana law (IC 13-18-22; 327 IAC 17).

Under CWA Section 401, IDEM reviews the proposed activity to determine if it will comply with Indiana's water quality standards. The applicant may be required to avoid impacts, minimize impacts or mitigate for impacts to wetlands and other waters. IDEM will deny water quality certification if the activity will cause adverse impacts to water quality the application is deficient, the wetland activities are not necessary or compensatory mitigation does not offset impacts. No project may proceed until it has received a certification from IDEM. A key goal of the program is to ensure that all activities regulated by IDEM meet the no net loss of wetlands policy. Table 27 (Appendix A) provides information regarding historical and present estimates of wetland resources in Indiana.

Development of Wetland Water Quality Standards

Draft wetland water quality standards were preliminarily adopted by the Indiana Water Pollution Control Board (WPCB) February 13, 2002. However, with the passage of isolated wetland legislation, IDEM is not pursuing final adoption of these standards.

Integrity and Extent of Wetland Resources

Wetlands occur in and provide benefits to every county in Indiana. The lack of quantitative information on some aspects of Indiana's wetland resources is a major obstacle to improving wetland conservation efforts. The most extensive database of wetland resources in Indiana is the National Wetlands Inventory (NWI) developed by the U.S. Fish and Wildlife Service (USFWS). Indiana's NWI maps were produced primarily from interpretation of high-altitude color infrared aerial photographs (scale of 1:58,000) taken of Indiana during spring and fall 1980-87. The maps indicate wetlands type, using the Cowardin, *et al.* classification scheme. Very narrow wetlands in river corridors and wetlands under cultivation at the time of mapping are generally not depicted; forested wetlands are poorly described. IDEM has entered into a partnership with Ducks Unlimited to update the palustrine wetlands mapped in Indiana. This effort is scheduled for completion in 2009 and will become an update to the National Wetlands Inventory.

IDNR conducted the most recent and complete analysis of this database in 1991. According to the report, Indiana had approximately 813,000 acres of wetland habitat in the mid-1980s when the data were collected (Table 28; Appendix A). Wetland loss or gain since then is not known at this time (Rolley 1991).

Wetland Protection Activities

In addition to the review of applications for Section 401 Water Quality Certification and state regulated wetland permits, the program works on additional projects devoted to wetland assessment and wetland protection:

- IDEM staff work closely with the ACOE, USFWS, and IDNR to evaluate projects in planning and to coordinate requirements for various state and federal permits related to wetlands;
- IDEM maintains a web page devoted to wetlands and water quality issues. This page includes information on the status of Indiana's wetlands, current laws and rules, conservation programs and links to other regulatory and non-regulatory wetland programs. Section 401 Water Quality Certification Program staff conduct outreach events at various locations to promote the importance of wetlands and to educate the public on regulations protecting wetlands; and,
- IDEM continues to work closely with all partners in the Indiana wetland conservation plan.

The wetlands section merged with the Rule 5 and Rule 13 storm water sections in 2008.
More information about these programs can be found at:

Wetlands: http://www.in.gov/idem/4870.htm ,

Rules 5 and 13: http://www.in.gov/idem/4867.htm .



PUBLIC HEALTH/AQUATIC LIFE CONCERNS

The release of toxic materials into the aquatic environment can produce harmful impacts:

- Contaminants present in acutely toxic amounts may kill fish or other aquatic organisms directly;
- Substances present in lesser, chronically toxic amounts can reduce densities and growth rates of aquatic organisms and/or become concentrated in their body tissues. These substances can be further passed to humans through consumption of the organism; and,
- Toxic materials in the water could potentially affect human health by contaminating public water supplies.

In the last several years, advances in analytical capabilities and techniques and the generation of more frequent and higher quality toxicity information on chemicals have led to an increased concern about their presence in the aquatic environment and the associated effects on human health and other organisms. Because many pollutants are likely to be found in fish tissue and bottom sediments at levels higher than in the water column, much of the data on toxic substances used for fishable use assessments in this report were obtained through the Fish Tissue Contamination and Sediment Contaminants Monitoring Programs.

While not all species of fish found in Indiana lakes and streams have been tested, carp are commonly found to be contaminated with both polychlorinated biphenyls (PCBs) and mercury at levels exceeding the state's benchmark criteria for these contaminants in fish tissue.

Data collected from September 1983 through October 2008 indicate that concentrations of PCBs in fish tissue are decreasing (Figure 11; Appendix C). Data collected from common carp (Figure 12; Appendix C) and from Channel Catfish (Figure 13; Appendix C) indicate that the PCB concentrations in both of these species are declining over time.

Data collected from August 1983 through October 2008 indicate no apparent trend in mercury concentrations in fish tissue (Figure 14; Appendix C). Data collected from Largemouth Bass (Figure 15; Appendix C), from Channel Catfish (Figure 16; Appendix C), and from Walleye (Figure 17; Appendix C) indicate that the mercury concentrations in these species are remaining fairly constant over time. While there are slight variations in the concentrations of mercury in fish tissue within a species, these variations are likely due to the size of the individuals collected during a sampling year. Smaller fish tend to have lower levels of mercury compared to larger fish.

Fishable use assessments are reported separately from aquatic life use in order to provide more information about each individual designated use. Concerns related to fish consumption can be evaluated independently by referring to the Indiana State Department of Health (ISDH) and fish consumption advisories online at: http://www.in.gov/isdh/files/2009_FCA_Booklet.pdf .

A diverse and healthy fish community is considered an indication of good water quality. Serious public concern is generated when dead and dying fish are noted in the aquatic environment since this is sometimes evidence of a severe water quality problem and may indicate the long term loss of use. A fish kill can result from:

- The accidental or intentional spill of a toxic compound or oxygen depleting substance into the aquatic environment;
- Continuous industrial or municipal discharge due to a system upset which may release an atypical effluent containing high concentrations of pollutants; and,
- Natural causes such as disease, extreme draught or depletion of dissolved oxygen from extreme weather conditions.

IDEM's Office of Land Quality (OLQ) tracks spills and fish kills that are reported to IDEM or discovered by agency staff. The total number of calls, spills, and kills recorded from 1998 to 2009 are listed in Table 29 (Appendix A).

GROUND WATER ASSESSMENT

In order to be eligible for section 106 grant funds, Indiana is required to have the means to monitor water quality (including "navigable waters and to the extent practicable, ground waters") and annually update water quality data and include them in the section 305(b) submittal. In this section, there is a summary of Indiana's ground water monitoring and protection programs, ground water/surface water interactions within the Indiana, and ground water quality and ground water contamination sources from 2007 – 2009.

INTRODUCTION TO INDIANA GROUND WATER

Ground water is an important resource for Indiana citizens, agriculture and industry. The majority of the population uses ground water for drinking water and other household uses. IDEM's 2008 Annual Compliance Report for Indiana public water supply (PWS) systems is online at: http://www.in.gov/idem/files/annual_compliance_report_2008.pdf .

Major Sources of Ground Water Contamination

The major contaminant sources impacting Indiana ground water as of 1998 are listed by general activity types in Table 30 (Appendix A). All sources listed are a potential threat to ground water. However, the degree to which the source is a threat to ground water depends on several factors with the most significant being hydrogeologic sensitivity. Other major risk factors include location of the contaminant source relative to drinking water sources, toxicity of the contaminant and the size of the population at risk. All risk factors listed in Table 30 (Appendix A) were considered in selection of the ten priority contaminant sources and those risk factors relevant to the highest priorities are

identified. Classes of contaminants commonly associated with each highest priority contaminant source are also given. Due to resource constraints, the information in Table 30 (Appendix A) has not been significantly updated since the 2000 305(b) report. However, anecdotal evidence indicates the same major contaminant sources are impacting Indiana ground water now in 2009 as they were in 1997 and 1998.

Nitrate is a potential contaminant from the following high priority sources listed in Table 30 (Appendix A): commercial fertilizer applications, concentrated animal feeding operations (CAFOs) and septic systems. Nitrate, a highly mobile and soluble contaminant, is the most frequently detected ground water contaminant in rural areas. However, determining the source of nitrates detected in ground water can be difficult and costly.

For the 1999 and 2000 crop production seasons, 537 million tons and 970 million tons, respectively, of commercial fertilizer containing nitrogen were sold in Indiana for application on approximately 12 million acres of cropland, most of which was applied to nearly 6 million acres of corn (Indiana Agricultural Statistics Service, 1999). Unlike pesticides, the purchase and application of commercial fertilizer is not regulated by the Office of the Indiana State Chemist. When applied at the proper rate and time, commercial fertilizer poses little threat of contamination to ground water. Purdue University Cooperative Extension Service staff, NRCS staff, and private consultants assist crop producers in developing nutrient management plans that focus on meeting crop nutrient needs.

Confined feeding operations and larger concentrated animal feeding operations exist throughout Indiana as an integral component of Indiana's agricultural economy. In 2001, the (WPCB) adopted new confined feeding operation (CFO) regulations (327 IAC 16 as required by IC 13-18-10) that provide design, construction and operational performance standards for all state regulated CFOs. This is not to be confused with the NPDES Permit Program that regulates CAFOs (327 IAC 5-4-3 and 327 AIC 15-15-5). The WPCB adopted new NPDES regulations for CAFOs in January of 2004. These regulations mirror the federal regulations for animal feeding operations and include the recent amendments to the federal regulations. Additionally, NRCS also works closely with livestock producers who request financial and technical assistance for building livestock waste storage facilities and to install or implement conservation practices that serve to reduce soil erosion and nutrient loss. The primary concerns associated with CAFOs are the proper storage and land application of the large volumes of ammonia-containing manure produced by these operations. The ammonia form of nitrogen is converted to nitrate through biological processes in the soil. Consequently, the rate of manure application to farmland is a major concern when the application provides more nitrogen than a crop will use allowing excess nitrogen to move into underlying aquifers. The new regulations also address the need to consider the phosphorous content of manure in determining the agronomic rates for land application.

Properly constructed and maintained septic systems provide satisfactory on-site treatment of domestic wastewater in rural and unsewered suburban areas of Indiana. However, improperly constructed or poorly maintained septic systems, as well as systems operating in areas of high seasonal water tables or other ground water sensitive areas, are also of concern as a source of nitrate contamination to ground water.

Landfills and underground storage tanks are a high priority ground water contamination concern largely due to practices or activities that occurred prior to construction standards and legislation established for the protection of ground water. Landfills constructed after 1988 have been required to adhere to stringent construction standards. Since 1988, underground storage tank registration, upgrading, closure activity and site assessment have been closely reviewed by the IDEM Underground Storage Tank (UST) Section. In accordance with federal and state mandates underground storage tanks installed prior to December 22, 1988, were to be either properly protected against spills, overflows and corrosion, or properly closed.

Class V underground injection wells are widespread throughout the state and occur in high concentration in several areas, including some in which ground water is highly sensitive to contamination. Most Class V wells are shallow wells that are used by business and individuals to dispose of a wide variety of non-hazardous fluids into the ground. These wells are regulated by the U.S. EPA and can release a wide variety of contaminants into or above aquifers supplying drinking water. The large number and diversity of Class V wells combined with lack of information regarding effects of these wells on ground water pose a potential threat to ground water. The U.S. EPA targeted those Class V wells that pose the greatest environmental risk. In 2000, the U.S. EPA implemented more intensive regulations and enforcement for large capacity cesspools and motor vehicle waste disposal wells.

Several cases of ground water contamination due to industrial facilities or their ancillary operations have been documented in Indiana. Although many contamination events occurred prior to the development of regulations for the storage and handling of industrial materials, ground water contamination still occurs as a result of either accidents or intentional dumping of waste. In 1998, Indiana's Secondary Containment of Above Ground Storage Tanks Containing Hazardous Materials Rule (327 IAC 2-10) was adopted. This rule requires that new facilities provide secondary containment for storage of 660 gallons or more of hazardous wastes if the facility is located outside an approved delineated wellhead protection area. However, if the facility is located within an approved delineated wellhead protection area, the tank requires secondary containment if 275 gallons or more of hazardous materials are stored there. The secondary containment rule, along with outreach and education programs, has alleviated a number of problems. However, these activities continue to be a potential source of contamination to ground water in Indiana.

The storage and extensive use of salt as a deicing agent during the winter months has an impact on ground water. Ground water contamination from road salt has been documented in Indiana. Efforts are being made by the Indiana Department of Transportation (INDOT) to build salt storage facilities in areas where ground water is not sensitive to contamination and to upgrade existing facilities to protect ground water. Currently all INDOT salt storage facilities are covered by domes or canopies, and several new facilities were built to contain all surface runoff on-site to reduce ground water contamination. In addition, road salt usage and application rates have been significantly reduced from past years through computerized weather forecasting and roadway temperature sensors.

Ground water contamination as a result of spills can be avoided or minimized if spills are properly handled and cleaned up. Unreported spills may contribute to ground water contamination. Spill handling and clean up, when not properly executed, create a concern for ground water contamination. Indiana's Spills; Reporting, Containment and Response Rule (327 IAC 2-6.1) ensures that spills are reported, properly handled and cleaned up.

Ground Water Protection Programs

Programs that monitor, evaluate and protect ground water resources in Indiana occur at all levels of government. At the state level, several ground water protection programs and activities have been implemented or are in the process of being implemented. Table 31 (Appendix A) lists the state's ground water protection programs and activities, developmental stage of the program or activity, and the agency or agencies responsible for the program's implementation and/or enforcement.

Indiana's ground water quality standards became effective in March 2002. The language of the rule, which includes numeric standards, provides ground water protection to wells and allows for the classification of ground water. The rule states that all ground water of the state shall be classified as drinking water class ground water unless it is classified as limited class ground water or impaired drinking water class ground water. IDEM may classify ground water as limited when ground water is shown to have a yield of less than 200 gallons per day or a total dissolved solids concentration of more than 10,000 parts per million (ppm). Additionally, ground water that is in the crop root zone, in a coal mined area, or in an injection zone of a permitted Class I, II or III injection well or gas storage well may be considered limited. IDEM may classify ground water as impaired when specific conditions are met. These conditions include, but are not limited to:

- The ground water is not in a state approved wellhead protection area established pursuant to 327 IAC 8-4.1;
- The ground water has one or more contaminant concentrations above the numeric criteria established in the rule; and,
- The commissioner has approved a ground water remediation, closure, cleanup or corrective action plan that describes the nature and extent of contaminants exceeding the criteria.

In addition, IDEM's commissioner may deny a request to classify ground water as impaired drinking water class if the exceedance of the contaminant was caused by an illegal action of the person seeking the change in classification.

In 2000, U.S. EPA approved Indiana's source water assessment plan (SWAP) developed by Indiana stakeholders. IDEM made the decision to prepare SWAPs for public water systems with the exception of community water systems that utilize ground water as their primary source of water. Community water systems are required by the Indiana Wellhead Protection Rule (327 IAC 8.4.1) to prepare a wellhead protection plan for each well or well field that provides water to the public. IDEM contracted the majority of field work and the preparation of the SWAPs. Since 2000, the contractors have identified the source water areas for approximately 3,600 public water systems. In the delineated source water areas, IDEM contractors have inventoried the potential sources of contamination from regulated facilities and assessed water system susceptibility to contamination. As of the end of 2008, all SWAPs for the 3,614 public water systems surveyed by IDEM's contractors and final reports were distributed by IDEM to the owners of the public water system. As a result of this effort, IDEM's Source Water Assessment Program is completely implemented and satisfies the requirements of substantial implementation of the Source Water Assessment Program as defined by IDEM and accepted by U.S. EPA Region 5.

The Indiana Wellhead Protection Rule (327 IAC 8-4.1) became effective in March 1997. The Wellhead Protection Program is a proactive program that protects public water supplies from contamination. The Wellhead Protection Rule outlines the minimum requirements community public water supplies must meet to comply with the Wellhead Protection Program. The Wellhead Protection Program is a part of the Source Water Assessment Program. As of October 2009, approximately 98 percent of Indiana's community water systems utilizing ground water as their source of drinking water have an approved wellhead protection plan. This equates to 633 community water systems with an approved wellhead protection plan. Having an approved Wellhead Protection Plan indicates that a community has met the requirements of the Indiana Wellhead Protection Rule and has developed strategies to adequately protect their community water supplies from becoming contaminated.

In addition to regulatory programs and other structured ground water protection activities listed in Table 31 (Appendix A), there are several educational programs conducted in Indiana that place an emphasis on ground water protection. The Purdue University Extension Service's Safe Water for the Future Program is an umbrella for several programs that provide resources on drinking water protection for individuals and communities. The Farm*A*Syst and Home*A*Syst Programs are essentially wellhead protection programs for rural and domestic private wells. A series of publications and brochures on wellhead protection are also available to assist communities working on wellhead protection. "Watershed Connections" brings together local contacts to produce a community-specific publication on water resources and their protection. Indiana Department of Natural

Resources' Project WET (Water Education for Teachers) and Purdue University Extension Service's "Water Riches" are two general water education programs that provide information about ground water protection. The Purdue University Cooperative Extension Service's Water Quality Program has made more than 70 publications addressing specific topics for the general public available through their website. For example, the Purdue Extension publication "Nitrate and Indiana's Ground Water" describes the occurrences of nitrate across the state, potential causes of contamination, health risks associated with nitrates and types of available treatment technology if nitrates are found in ground water.

GROUND WATER FOR DRINKING WATER MONITORING DATA

In 1998, the ground water monitoring network component of the Indiana Pesticide State Management Plan through the Indiana Office of the State Chemist was conducted to assess the ambient ground water conditions in the state. The ground water monitoring network was established to provide a statistical evaluation of possible trends in pesticide occurrences and concentrations in major hydrogeologic settings of the state. Quarterly sampling of nearly 400 wells was initiated in 1998. Wells were sampled every three to four months for seven consecutive periods ending in December 2000. As presented in the 2002 IR, sampling results indicate no clear or statistically significant detections of pesticides or VOCs in sampled wells.

During the effort, wells were also sampled for nitrates. Nitrate levels of three ppm or lower are assumed to be naturally occurring. The Compliance Section of the Drinking Water Branch at IDEM receives ground water compliance monitoring results reported by point water source for volatile organic compounds (VOCs), synthetic organic compounds (SOCs), inorganic compounds (IOCs), nitrates (NO_3), and radionuclides.

Radionuclide monitoring consists of analysis for gross alpha particle activity. Samples collected by point water source are from entry points, which occur after treatment and before the distribution system. Entry point data can be from a single well or blended from two or more wells.

The parameters monitored by public water systems depend on the type of system. There are three types of public water systems: community system, non-transient non-community, and transient non-community.

- A community system is defined as a system that serves water to the public and has at least 15 service connections used by year-round residents or regularly serves at least 25 year-round residents. Examples of community water systems are municipal systems, mobile home parks, nursing homes and homeowners associations. Community systems are required to test for thirty regulated SOCs, 21 VOCs, 12 regulated IOCs, sodium, and radionuclides. Sampling for these parameters is required a minimum of once every three years, unless certain levels of contaminates are detected.

- A non-transient non-community water system is defined as a public water system that is not a community water system which regularly serves the same 25 or more persons at least six months per year. Examples of non-transient non-community water systems could include restaurants, factories, daycares and schools. Non-community non-transient systems are required to test for thirty regulated SOCs, 21 VOCs, 11 regulated IOCs (except sodium and fluoride), and radionuclides. Sampling for these parameters is required a minimum of once every three years, unless certain levels of contaminates are detected.
- A transient non-community is defined as a non-community water system that does not serve at least the same 25 people over six months per year. Examples of transient non-community water systems include restaurants, rest stops and gas stations. Transient non-community systems are required to test for radionuclides.

Statewide Ground Water Monitoring Network

A statewide ground water monitoring network (SGWMN) began in the spring of 2008. Sampling locations consist of 295 drinking water wells across Indiana. Sites selected for the SGWMN are illustrated on Figure 18 (Appendix C). Sampling locations consist of public water supply wells and private (residential) wells. Sites are sampled for VOCs, SOCs, IOCs and NO_3. Subsequent reports shall integrate the SGWMN information as it is collected and analyzed.



REFERENCES

Cowardin, et al. (1979).Classification of Wetlands and Deepwater Habitats of the United States (1992 Reprint). U. S Department of the Interior Fish and Wildlife Service.

Horizon Systems Corporation. 1994. The U.S. EPA Reach File Version 3.0 Alpha Release (RF3-Alpha) Technical Reference, First Edition. Washington, DC: STORET User Assistance. Indiana Agricultural Statistics Service. (1999). Indiana Agricultural Statistics, 1998-1999. West Lafayette, IN: Purdue University.

Indiana Department of Environmental Management. (1995). Indiana 305(b) Report 1994-1995. Indianapolis: Indiana Department of Environmental Management.

Indiana Department of Environmental Management. (1998). Indiana Water Quality Report 1998. Indianapolis: Indiana Department of Environmental Management.

Indiana Department of Environmental Management. (2000). Indiana Water Quality Report 2000. Indianapolis: Indiana Department of Environmental Management.

Indiana Department of Environmental Management. (2003). Indiana Nonpoint Source Pollution Management Program: FFY 2003 Annual Report to the U.S. EPA. Indianapolis: Indiana Department of Environmental Management.

Indiana Department of Environmental Management (2004). Indiana Nonpoint Source Pollution Management Program: FFY 2004 Annual Report to the U.S. EPA. Indianapolis: Indiana Department of Environmental Management.

Indiana Department of Environmental Management. (2005a). Indiana Nonpoint Source Program: FFY 2005 Annual Report to the U.S. EPA. Indianapolis: Indiana Department of Environmental Management.

Indiana Department of Environmental Management. (2005b). Surface Water Quality Monitoring Strategy 2006-2010. Indianapolis: Indiana Department of Environmental Management.

Indiana Department of Environmental Management. (2006). Indiana Nonpoint Source Program: FFY 2006 Annual Report to the US EPA. Indianapolis: Indiana Department of Environmental Management. Indiana Department of Environmental Management. (2007a). 2006 Annual Compliance Report for Indiana Public Water Supply Systems. Indianapolis: Indiana Department of Environmental Management.

Indiana Department of Environmental Management. (2007b). Section 319(h) Nonpoint Source Grant Program: FFY 2007 Annual Report to the US EPA. Indianapolis: Indiana Department of Environmental Management.

Indiana Department of Environmental Management. (2007c). Office of Land Quality. Indianapolis, IN: Indiana Department of Environmental Management.

Indiana Legislative Services Agency, Office of Code Revision. (1997). Title 327 Water Pollution Control Board. Indiana Register 20: 1347-1480.

Office of Wetlands, Oceans and Watersheds, U. S. Environmental Protection Agency. (1993). Total Waters Estimates for United States Streams and Lakes. Washington, DC: U.S. EPA. Rolley, R.E. (1991). Indiana's Wetland Inventory. Wildlife Research Note (532). Indianapolis: Indiana Department of Natural Resources.

Spaeth, Ralph. (2000). Indiana Department of Natural Resources. (personal communication).

State Information Center. (2004). About Indiana. Indianapolis, IN. Retrieved from www.IN.gov/sic/about/general_facts.html .

U.S. Census Bureau. (2000). Census 2000 Summary File 1 Table GCT-PH1 Population, Housing Units, Area, and Density. Retrieved from: www.census.gov/population/www/censusdata/density.html .

U.S. Food and Drug Administration. (YEAR). Action Levels for Poisonous or Deleterious Substances in Human Food and Animal Feed.

U. S. Environmental Protection Agency. (1997a). Guidelines for Preparation of the State Water Quality Assessments (305[b] Reports) and Electronic Updates: Report Contents. Washington, DC: U. S. Environmental Protection Agency.

U. S. Environmental Protection Agency. (1997b). Guidelines for Preparation of the State Water Quality Assessments (305[b] Reports) and Electronic Updates: Supplement. Washington, DC: U. S. Environmental Protection Agency.

U. S. Environmental Protection Agency. (2002). Guidance for Quality Assurance Project Plans. Washington, DC: U. S. Environmental Protection Agency.

U. S. Environmental Protection Agency. (2005). Guidance for 2006 Assessment, Listing and Reporting Requirements Pursuant to Sections 303(d), 305(b) and 314 of the Clean Water Act: Public Review Draft. Washington, DC: U. S. Environmental Protection Agency.

U. S. Environmental Protection Agency. (2006a). Draft Regulatory Determinations Support Document for Selected Contaminants from the Second Drinking Water Contaminant Candidate List (CCL 2). Washington DC: U.S. Environmental Protection Agency.

U. S. Environmental Protection Agency. (2006b). Memorandum to Regions 1-10 Water Division Directors Regarding Information Concerning 2008 Clean Water Act Sections 303(d), 305(b), and 314 Integrated Reporting and Listing Decisions. Washington, D.C.: U.S. Environmental Protection Agency.

U. S. Environmental Protection Agency. (2007). Fact Sheet: Preliminary Regulatory Determinations for the Second Drinking Waters Contaminant Candidate List (CCL 2). Washington, DC: U. S. Environmental Protection Agency.

U.S. Environmental Protection Agency. (2009). Information Concerning 2010 Clean Water Act Sections 303(d), 305(b), and 314 Integrated Reporting and Listing Decisions. Washington, DC: U. S. Environmental Protection Agency. U.S. Food and Drug Administration (FDA). (2000). Action Levels for Poisonous or Deleterious Substances in Human Food and Animal Feed Handbook.

APPENDIX A:

INTEGRATED REPORT TABLES

Table 1: Summary of Use Support – Assessed and Reported

Designated Use	Total Size	Size Assessed	Size Fully Supporting	Size Not Supporting	Size Not Assessed
Rivers (miles)					
Full Body Contact (Recreational Use)	40,168.59	16,788.42	4,103.98	12,684.44	18,871.46
Human Health and Wildlife (Fishable Use)	40,168.59	4,990.86	1,085.90	3,904.96	30,545.44
Limited Use	31.27	--	--	--	31.27
Public Water Supply[1]	110.81	1	--	1	109.81
Warm Water Aquatic Life (Aquatic Life Use)	40,168.59	19,623.22	13,941	5,682.22	15,902.05
Lake Michigan Shoreline (miles)					
Full Body Contact (Recreational Use)	67.12[2]	67.12	4.54	62.58	--
Human Health and Wildlife (Fishable Use)	67.12	67.12	--	67.12	--
Public Water Supply	34.97	34.97	34.97	--	--
Warm Water Aquatic Life (Aquatic Life Use)	67.12	67.12	62.58	4.54	--
Lake Michigan (acres)					
Human Health and Wildlife (Fishable Use)	154,176	154,176	--	154,176	--
Lakes and Reservoirs (acres)					
Full Body Contact (Recreational Use)	122,517.26	31,804.60	23,798.64	8,006	90,497.90
Human Health and Wildlife (Fishable Use)	122,517.26	220,422.60	7,820	212,602.60	56,055.90
Public Water Supply	29,541	16,615	230	16,385	12,926
Warm Water Aquatic Life (Aquatic Life Use)	122,517.26	10,315	3,690	6,625	111,987.50

Source: IDEM's assessment database

[1]While all waterbodies in Indiana are designated for aquatic life and recreational uses, not all are designated for drinking water use. There are a total of 29,541 lake acres and 110 stream miles (including 35 miles of shoreline) currently designated for drinking water in Indiana.
[2]Due to the differences between the 1:100,000 NDH and the 1:24,000 National Hydrography Data (NHD), the Lake Michigan Shoreline miles have changed. The 1:24,000 NHD has higher resolution and is more accurate.

Table 2: Atlas Information

Description	Value	Units
Indiana population[1]	6,080,485	
Indiana surface area[2]	36,291	square miles
Total miles of rivers and streams[3]	40,168	miles
Number of publicly-owned lakes/ reservoirs/ ponds[4]	575+	
Publicly-owned lakes/ reservoirs/ ponds[4]	106,205	acres
Great Lakes[4]	154176	acres
Great Lakes shoreline[5]	67	miles
Fresh water wetlands[6]	813,000	acres

Sources: [1] U.S. Census Bureau [2] State Information Center [3] United States Geological Survey (USGS) National Hydrography Database (NHD) [4] U.S. EPA 1993 [5] Indiana Reach Index [6] Rolley 1991

Table 3: 205(j) and 319(h) Investments in SFY 2003-2009*

205(j)			319(h)		
FFY	Number of Projects	Amount Awarded	FFY	Number of Projects	Amount Awarded
2003	6	$507,054.00	2003**	34	$4,544,480
2004	6	$497,220.00	2004***	27	4,159,332
2005	3	$254,430.00	2005****	21	$3,747,145
2006	2	$251,310.00	2006	18	$3,374,538
2007	2	$148,915	2007	12	$3,022,961.00
2008	0	0	2008	8	$2,967,181
2009	2	$271,432.00	2009	9	$2,759,609.00

* Additionally, 4 ARRA projects received $434,328 in 2009;
** includes 2 in-house projects totaling $526,122;
*** includes 2 in-house projects totaling $248,792;
**** includes 1 in-house project totaling $155,686

Table 4: SRF Investments in SFY 2008 and 2009

SRF program	Number of projects	Loan amount	Savings realized
Clean Water	29	$240,882,000	$66,149,612
Drinking Water	16	$49,299,600	$24,722,062

Source: SRF tracking database

Table 5: Reduction of Sediment, Phosphorus, and Nitrogen Reaching Indiana Waters

Dates	Sediment Reduction (ton/year)	Phosphorus Reduction (lbs/year)	Nitrogen Reduction (lbs/year)
2000-2003	35,870	42,662	85,710
2004	18,561	21,993	44,527
2005	33,415	39,347	79,349
2006	25,831	40,538	99,434
2007	23,279	126,529	125,848
2008	18,119	25,400	65,367
2009	7,965	15,479	15,319

Source: IDEM's nonpoint source project tracking database

Table 6: Funding for Projects in the Big Walnut Creek Watershed

Project Name	Section 319 Funds Awarded	Date of Grant
Putnam County SWCD Upper Eel River Manure Management	$101,000	1999
Sycamore Trails RC&D Upper Eel River Manure Management	$138,305	2000
Sycamore Trails RC&D Big Walnut and Deer Creek Conservation Buffers	$140,000	2001
Owen County SWCD CORE 4 Initiative	$185,000	2003

Table 7: Water Quality Improvements in the Big Walnut Creek Watershed

Stream Name	Hydrologic Unit Code	2001 geometric mean results	2007 geometric mean results	Percent difference
East Branch Big Walnut Creek	051202030102	1016.1 MPN	37.4 MPN	96.3 %
West Branch Big Walnut Creek	051202030104	152.3 MPN	28.2 MPN	81.4%
Eldin Ditch	051202030101	152.3 MPN	27.1 MPN	82.2%

Table 8: Summary of Changes in Water Quality in the Lower Clifty Creek Watershed

Stream Name	Hydrologic Unit Code	WQS geometric mean	2002 geometric mean	2007 geometric mean	Percent reduction
Clifty Creek	051202060107	125 MPN	205.02 MPN	67.58 MPN	67.03 %

Table 9: External data sets received in response to IDEM's 305(b)/303(d) solicitations in 2007 and 2009.

Source
AMERICAN WATER COMPANY
ANCILLA COLLEGE
CITY OF ANDERSON
CITY OF ANGOLA AND TRINE UNIVERSITY
CITY OF DECATUR
CITY OF ELKHART
CITY OF INDIANAPOLIS
CITY OF KOKOMO
CITY OF LAFAYETTE
CITY OF PERU
CITY OF RICHMOND
CITY OF SEYMOUR
CITY OF SHELBYVILLE
CITY OF SOUTH BEND
CITY OF VALPARAISO
CITY OF ELKHART
EMILY TALLO AND SAVE MAUMEE GRASSROOTS ORGANIZATION
HAMILTON COUNTY HEALTH DEPARTMENT
HOWARD COUNTY HEALTH DEPARTMENT
JOHNSON COUNTY HEALTH DEPARTMENT
MADISON COUNTY MS4

Source
MARION COUNTY HEALTH DEPARTMENT
MICHIGAN CITY
MONROE COUNTY PARKS AND RECREATION
CITY OF MUNCIE
SARAH SKELTON AND LAKE OF THE WOODS PROPERTY OWNER'S ASSOCIATION
ST. JOSEPH WATERSHED AND THE NATURE CONSERVANCY
STEUBEN COUNTY LAKES COUNCIL
TOWN OF BROWNSBURG
TOWN OF FORTVILLE
TOWN OF MCCORDSVILLE
TOWN OF SPEEDWAY
WHITE COUNTY DEPARTMENT OF HEALTH

Table 10: External data sets determined by IDEM to meet the necessary data quality requirements for 305(b) assessment and 303(d) listing purposes.

Source	Type of Assessment
AMERICAN WATER COMPANY	DRINKING WATER USE SUPPORT
CITY OF ELKHART	AQUATIC LIFE USE SUPPORT; FISHABLE USE SUPPORT
CITY OF INDIANAPOLIS	RECREATIONAL USE SUPPORT; DRINKING WATER USE SUPPORT; AQUATIC LIFE USE SUPPORT
CITY OF MUNCIE	RECREATIONAL USE SUPPORT; DRINKING WATER USE SUPPORT; AQUATIC LIFE USE SUPPORT
CITY OF SOUTH BEND	RECREATIONAL USE SUPPORT
CITY OF VALPARAISO	RECREATIONAL USE SUPPORT; DRINKING WATER USE SUPPORT; AQUATIC LIFE USE SUPPORT
MARION COUNTY HEALTH DEPARTMENT	RECREATIONAL USE SUPPORT; DRINKING WATER USE SUPPORT; AQUATIC LIFE USE SUPPORT

Table 11: Summarized criteria for Use Support Assessment

<table>
<tr><th colspan="3">Aquatic Life Use Support - Rivers and Streams</th></tr>
<tr><td rowspan="3">Toxicants</td><td colspan="2">Dissolved metals, pesticides, polyaromatic hydrocarbons (PAH), free cyanide, ammonia were evaluated on a site-by-site basis and judged according to the magnitude of the exceedance(s) of Indiana's WQS and the number of times the exceedance(s) occurred. For any one pollutant (grab or composite samples), the following assessment criteria are applied to data sets consisting of three or more measurements.</td></tr>
<tr><th>Fully Supporting</th><th>Not Supporting</th></tr>
<tr><td>≤1 exceedance of the acute criteria within a three-year period, and ≤1 exceedance of the chronic criteria for aquatic life within a three-year period.</td><td>>1 exceedance of the acute or chronic criteria for aquatic life within a three-year period.</td></tr>
<tr><td rowspan="3">Conventional inorganics</td><td colspan="2">Dissolved oxygen, pH, sulfates, chlorides were evaluated for the exceedance(s) of Indiana's WQS. For any one pollutant, the following assessment criteria are applied to data sets consisting of three or more measurements.</td></tr>
<tr><th>Fully Supporting</th><th>Not Supporting</th></tr>
<tr><td>For dissolved oxygen, one or more samples may be <4mg/L, but no more than 10% of all measurements are <5mg/L. For other conventional inorganics, criteria are exceeded in ≤10% of measurements.</td><td>For dissolved oxygen, one or more samples <4mg/L and more than 10% of all measurements are <5mg/L. For other conventional inorganics, criteria are exceeded in >10% of measurements.</td></tr>
<tr><td>Nutrients</td><td colspan="2">Nutrient conditions were evaluated on a site by site basis using the benchmarks described below. In most cases, two or more of these conditions must be met on the same date in order to classify a waterbody as impaired. This methodology assumes a minimum of three sampling events.
☐ Total Phosphorus: One or more measurements >0.3 mg/l
☐ Nitrogen (measured as NO_3 + NO_2) – One or more measurements >10.0 mg/l
☐ Dissolved Oxygen (DO) -- Measurements below the water quality standard of 4.0 mg/l or measurements that are consistently at/close to the standard, in the range of 4.0-5.0 mg/l or values >12.0 mg/l
☐ pH measurements -- Measurements above the water quality standard of 9.0 or measurements that are consistently at/close to the standard, in the range of 8.7- 9.0
☐ Algal Conditions -- Algae are described as "excessive" based on field observations by IDEM scientists.</td></tr>
</table>

Benthic aquatic macroinvertebrate Index of Biotic Integrity (mIBI) Scores (Range of possible scores is 12-60)	**Fully Supporting**	**Not Supporting**
	mIBI >36	mIBI <36
Fish community (IBI) Scores (Range of possible scores is 6-60)	IBI ≥36	IBI <36
Qualitative habitat use evaluation (QHEI) (Range of possible scores is 0-100)	The Qualitative Habitat Evaluation Index (QHEI) is not used to determine aquatic life use support. Rather, the QHEI is an index designed to evaluate the lotic habitat quality important to aquatic communities and is used in conjunction with mIBI or IBI data, or both to evaluate the role that habitat plays in waterbodies where impaired biotic communities (IBC) have been identified. QHEI scores are calculated using six metrics: substrate, instream cover, channel morphology, riparian zone, pool/riffle quality, and gradient. A higher QHEI score represents a more diverse habitat for colonization of aquatic organisms. IDEM has determined that a QHEI total score of <51 indicates poor habitat. For streams where the macroinvertebrate community (mIBI or mHab) or fish community (IBI) scores indicate IBC, QHEI scores are evaluated to determine if habitat is the primary stressor on the aquatic communities or if there may be other stressors/pollutants causing the IBC.	
Aquatic Life Use Support – Lakes and Reservoirs		
Indiana Department of Natural Resources surveys of the status of sport fish communities in lakes and information on trout stocking.	**Fully Supporting**	**Not Supporting**
	Supports cold water fishery, including native Cisco and stocked trout, or both.	Native Cisco population is gone or lake unable to support stocked trout and lake attributes, or both, appear to contribute to warm water fishery condition.
Temperature and pH	Lakes in which thermal modifications have caused an adverse effect on aquatic life and lakes that do not meet Indiana's WQS for pH have been assessed as not supporting of aquatic life use.	

Fish Consumption Use Support (Human Health)		
All samples from a given sampling reach must have results below the benchmarks for mercury and polychlorinated biphenyls (PCBs) in order to be assessed as fully supporting, and all waters with a sample result exceeding the benchmark for either mercury or PCBs, or both are classified as impaired.		
Mercury in Fish Tissue	**Fully Supporting**	**Not Supporting**
	Actual concentration values (including estimated values above the method detection limits) for all samples collected from sampling reach are ≤0.3 mg/kg	One or more actual concentration values (including estimated values above the method detection limits) for samples collected from sampling reach are >0.3 mg/kg
PCBs in Fish Tissue	**Fully Supporting**	**Not Supporting**
	Actual concentration values (including estimated values above the method detection limits) for all samples collected from sampling reach are ≤0.02 mg/kg	One or more actual concentration values (including estimated values above the method detection limits) for samples collected from sampling reach are >0.02 mg/kg
Recreational Use Support (Human Health) – All waters		
IDEM has two different criteria for recreational use assessments depending on the type of data set being used in making the assessment. For data sets consisting of five equally spaced samples over a 30-day period, we apply two tests, both of which are based on U.S. EPA's Ambient Water Quality Criteria for Bacteria - 1986 (EPA440/5-84-002), which provides the foundation for Indiana's WQS for recreational use. For data sets consisting of 10 or more grab samples where no five of which are equally spaced over a 30-day period, the 10% rule is applied. Specific criteria are provided below.		
	Fully Supporting	**Not Supporting**
Bacteria (*E. coli*): at least five equally spaced samples over 30 days. (cfu = colony forming units)	Geometric mean does not exceed 125 cfu/100ml and no more than one sample >576 cfu/100ml.	Geometric mean exceeds 125 cfu/100mL.
Bacteria (*E. coli*): grab samples (cfu = colony forming units)	No more than 10% of measurements >576 cfu/100ml and not more than one sample >2,400 cfu/100ml.	More than 10% of samples >576 cfu/100ml or more than one sample >2,400 cfu/100ml.

<table>
<tr><th colspan="3">Drinking Water Use Support – Rivers and Streams</th></tr>
<tr><td colspan="3">Rivers are designated for drinking water uses if a community water supply has a drinking water intake somewhere along the segment. When IDEM has data for a segment with a drinking water intake, those data are compared to the applicable ambient water quality criteria in Indiana's WQS to determine if the drinking water use is met. The appropriate water quality criteria are applied for specific substances identified in the WQS. Information regarding non-naturally occurring taste and odor producing substances not specifically identified in the WQS are reviewed within the context of a water treatment facility's ability to meet Indiana's drinking WQS using conventional treatment.</td></tr>
<tr><td rowspan="3">Toxicants</td><td colspan="2">Dissolved metals, pesticides, PCBs, free cyanide were evaluated on a site by site basis and judged according to magnitude of the exceedance(s) of Indiana's WQS for point of water intake and the number of times exceedance(s) occurred. For any one pollutant (grab or composite samples), the following assessment criteria are applied.</td></tr>
<tr><th>Fully Supporting</th><th>Not Supporting</th></tr>
<tr><td>No more than one exceedance of the acute or chronic criteria for human health within a three-year period.</td><td>More than one exceedance of the acute or chronic criteria for human health within a three-year period.</td></tr>
<tr><td rowspan="3">Conventional inorganics</td><td colspan="2">Total dissolved solids, specific conductance, sulfate, chloride, nitrite-N and nitrogen (measured as NO_3 + NO_2) were evaluated for the exceedance(s) of Indiana's WQS for point of water intake and the number of times the exceedance(s) occurred. For any single pollutant (grab or composite samples), the following assessment criteria are applied to data sets consisting of three or more measurements.</td></tr>
<tr><th>Fully Supporting</th><th>Not Supporting</th></tr>
<tr><td>No more than one exceedance of the acute or chronic criteria for human health within a three-year period.</td><td>More than one exceedance of the acute or chronic criteria for human health within a three-year period.</td></tr>
<tr><td rowspan="2">Taste and odor producing substances</td><th>Fully Supporting</th><th>Not Supporting</th></tr>
<tr><td>Taste and odor substances not present in quantities sufficient to interfere with production of drinking water by conventional treatment</td><td>Taste and odor substances present in quantities requiring additional treatment by the public water supply to prevent taste and odor problems</td></tr>
</table>

Recreational Use Support (Aesthetics) – Lakes and Reservoirs		
	Fully Supporting	**Not Supporting**
Natural Lakes	No more than 10% of all TP values >54 ug/L and their associated Chla values are <20ug/L	Less than 10% of all TP values are >54 ug/L but their associated Chla values are >20ug/L, and the TSI score for the lake indicates eutrophic (32-46) or hypereutrophic (>47) conditions Or More than 10% of all TP values are >54 ug/L with associated Chla values <4ug/L, but the TSI score for the lake indicates eutrophic (32-46) or hypereutrophic (>47) conditions Or More than 10% of all TP values are >54 ug/L with associated Chla values >4ug/L
	Fully Supporting	**Not Supporting**
Reservoirs	No more than 10% of all TP values >51 ug/L and their associated Chla values are <25ug/L	Less than 10% of all TP values are >51 ug/L but their associated Chla values are >25 ug/L and the TSI score for the lake indicates eutrophic (32-46) or hypereutrophic (>47) conditions Or More than 10% of all TP values are >51 ug/L with associated Chla values <2ug/L, but the TSI score for the lake indicates eutrophic (32-46) or hypereutrophic (>47) conditions Or More than 10% of all TP values are >51 ug/L with associated Chla values >2ug/L

Drinking Water Use Support – Lakes and Reservoirs	
Information on the application of pesticides to surface drinking water reservoirs	Reservoirs or lakes that serve as source water for public water supplies that received pesticide (algaecide) application permits for algae were classified as not supporting because additional treatment by the public water supply was required to prevent taste and odor problems.
Other Assessments – Lakes and Reservoirs	
Indiana Trophic State Index (TSI)	Nutrients, ammonia, dissolved oxygen, light transmission and light penetration in the water column turbidity, and algae growth were used to determine TSI scores. Trophic scores were used to classify lakes according to their trophic state. Lake trends were also assessed for lakes with two or more trophic scores if at least one of the scores was less than five years old. Trophic scores and lake trends are not used to determine use support status. These assessments are conducted to fulfill Clean Water Act Section 314 reporting requirements for publicly owned lakes and reservoirs.

Table 12: Individual Use Support Summary – Streams

USE	Total Size	Size Assessed	Percent Assessed	Size Fully Supporting	Size Not Supporting	Size Not Assessed
Full Body Contact (Recreational Use)	40,168.59	16,788.42	41.79%	4,103.98	12,684.44	18,871.46
Human Health and Wildlife (Fishable Use)	40,168.59	4,990.86	12.42%	1,085.90	3,904.96	30,545.44
Limited Use	31.27	0	0.00%	0	0	31.27
Public Water Supply	110.81	1	0.90%	0	1	109.81
Warm Water Aquatic Life (Aquatic Life Use)	40,168.59	19,623.22	48.85%	13,941	5,682.22	15,902.05

Sources: Indiana 305(b) assessment database and IDEM biological studies section

Table 13: Summary of National and State Causes Impairing Waters – Streams

Cause	Total Size (miles)
PATHOGENS	
Escherichia coli	12,716.83
OXYGEN DEPLETION	
Oxygen, Dissolved	1,471.49
FLOW ALTERATIONS	
Low flow alterations	33.4
HABITAT ALTERATIONS (INCLUDING WETLANDS)	
Physical substrate habitat alterations	74.86
THERMAL IMPACTS	
Temperature, water	96.29
NUTRIENTS (Macronutrients/Growth Factors)	
Ammonia (Un-ionized)	44.58
Nutrient/Eutrophication Biological Indicators	1,091.19
Organic Enrichment (Sewage) Biological Indicators	32.53
TOXIC INORGANICS	
Chloride	166.22
Cyanide (as free cyanide)	162.09
Sulfates	136.06
TOXIC ORGANICS	
Dioxin (including 2,3,7,8-TCDD)	364.27
Hexachlorocyclohexane (mixture)	56.1
Polycyclic Aromatic Hydrocarbons (PAHs) (Aquatic Ecosystems)	27.43
PCB in Fish Tissue	3,473.47
PCB in Water Column	364.27
METALS	
Mercury in Fish Tissue	1,756.32
Mercury in Water Column	255.03
PESTICIDES	
Atrazine	6.54
pH/ACIDITY/CAUSTIC CONDITIONS	
pH	144.72
SEDIMENTATION	
Sedimentation/Siltation	85.02

OIL AND GREASE	
Oil and Grease	27.22
ALGAE	
Chlorophyll-a	98.36
CAUSE UNKNOWN	
Impaired Biotic Communities	3,667.42

Source: Indiana 305(b) assessment database

Table 14: Summary of National and State Sources Impairing Waters – Streams

Source	Total Size (miles)
AGRICULTURE-ANIMAL FEEDING/HANDLING OPERATIONS (NPS - NOT REGULATED)	
Animal Feeding Operations (NPS)	4,971.69
Managed Pasture Grazing	41.99
Permitted Runoff from Confined Animal Feeding Operations (CAFOs)	1,310.82
Agriculture	482.8802
Unrestricted Cattle Access	316.74
Test Source	776.53
AGRICULTURE-CROP PRODUCTION	
Crop Production with Subsurface Drainage	1,914.91
Crop Production (Crop Land or Dry Land)	96.15
AGRICULTURE-GRAZING-RELATED SOURCES	
Livestock (Grazing or Feeding Operations)	3,262.46
CONSTRUCTION	
Site Clearance (Land Development or Redevelopment)	33.37
GROUNDWATER LOADINGS	
Contaminated Groundwater	6.43
HABITAT ALTERATIONS (NOT DIRECTLY RELATED TO HYDROMODIFICATION)	
Impacts from Hydrostructure Flow Regulation/modification	380.9901
Loss of Riparian Habitat	593.0501
Streambank Modifications/destabilization	341.2401
Upstream Impoundments (e.g., Pl-566 NRCS Structures)	8.11

HYDROMODIFICATION	
Channelization	208.08
Dam Construction (Other than Upstream Flood Control Projects)	13.92
INDUSTRIAL PERMITTED DISCHARGES	
Industrial Point Source Discharge	242.49
Rcra Hazardous Waste Sites	3.4
Wet Weather Discharges (Point Source and Combination of Stormwater, SSO or CSO)	15.38
LAND APPLICATION/WASTE SITES	
Discharges from Biosolids (SLUDGE) Storage, Application or Disposal	1.0701
Illegal Dumps or Other Inappropriate Waste Disposal	375.01
On-site Treatment Systems (Septic Systems and Similar Decentralized Systems)	759.9301
LEGACY/HISTORICAL POLLUTANTS	
Acid Mine Drainage	172.18
Contaminated Sediments	181.71
Historic Bottom Deposits (Not Sediment)	68.09
Impacts from Abandoned Mine Lands (Inactive)	8.76
MUNICIPAL PERMITTED DISCHARGES (DIRECT AND INDIRECT)	
Combined Sewer Overflows	987.63
Municipal Point Source Discharges	1,044.63
Package Plant or Other Permitted Small Flows Discharges	1,604.95
Sanitary Sewer Overflows (Collection System Failures)	12.78
STORMWATER PERMITTED DISCHARGES (DIRECT AND INDIRECT)	
Unspecified Urban Stormwater	830.43
NATURAL	
Waterfowl	2,125.69
Wildlife Other than Waterfowl	2,125.69
Upstream/Downstream Source	43.39
Natural Sources	530.2

RESOURCE EXTRACTION	
Dredge Mining	51.05
Reclamation of Inactive Mining	78.17
SPILLS AND UNPERMITTED DISCHARGES	
Sewage Discharges in Unsewered Areas	3,213.77
URBAN-RELATED RUNOFF/STORMWATER (OTHER THAN REGULATED DISCHARGES)	
Golf Courses	10.07
Highways, Roads, Bridges, Infrastructure (New Construction)	2.12
Post-development Erosion and Sedimentation	3.36
Wastes from Pets	86.62
Impervious Surface/Parking Lot Runoff	396.54
Rural (Residential Areas)	9.77
Urban Runoff/Storm Sewers	63.13
OTHER	
Source Unknown	5,455.22
Non-Point Source	9,822.58

Source: Indiana 305(b) assessment database

Table 15: Individual Use support Summary – Great Lakes Shoreline

USE	Total Size	Size Assessed	Percent Assessed	Size Fully Supporting	Size Not Supporting	Size Not Assessed
Full Body Contact (Recreational Use)	67.1	67.12	100.00%	4.54	62.58	0
Human Health and Wildlife (Fishable Use)	67.1	67.12	100.00%	0	67.12	0
Public Water Supply	35	34.97	100.00%	34.97	0	0
Warm Water Aquatic Life (Aquatic Life Use)	67.1	67.12	100.00%	62.58	4.54	0

Source: Indiana 305(b) assessment database

Table 16: Summary of National and State Causes Impairing Great Lakes Shoreline

Cause	Total Size
PATHOGENS	
Escherichia coli	62.58
TOXIC INORGANICS	
Cyanide (as free cyanide)	4.54
TOXIC ORGANICS	
PCB in Fish Tissue	67.12
METALS	
Mercury in Fish Tissue	67.12

Source: Indiana 305(b) assessment database

Table 17: Summary of National and State Sources Impairing Great Lakes Shoreline

Source	Total Size
LAND APPLICATION/WASTE SITES	
On-site Treatment Systems (Septic Systems and Similar Decentralized Systems)	22
MUNICIPAL PERMITTED DISCHARGES (DIRECT AND INDIRECT)	
Illicit Connections/Hook-ups to Storm Sewers	22
OTHER	
Source Unknown	67.12
Non-Point Source	5.61

Source: Indiana 305(b) assessment database

Table 18: Individual Use Support Summary – Lake Michigan

National and state uses (acres)					
Beneficial use	Size assessed	Size fully supporting	Size fully supporting, but threatened	Size not supporting	Size not attainable
Aquatic life use					
Fishable uses	154,176			154,176	
Drinking water supply					
Recreational use (human health)					

Source: Indiana 305(b) assessment database

Table 19: Summary of National and State Causes Impairing Lake Michigan

Cause/Stressor	Acres
Bioaccumulative chemicals of concern	
PCBs in fish tissue	154,176
Mercury in fish tissue	154,176

Source: Indiana 305(b) assessment database

Table 20: Summary of National and State Sources Impairing Lake Michigan

Source	Acres
Source unknown (applied to fish tissue impairments)	154,176

Source: Indiana 305(b) assessment database

Table 21: Individual Use Support Summary – Lakes, Reservoirs

USE	Total Size	Size Assessed	Percent Assessed	Size Fully Supporting	Size Not Supporting	Size Not Assessed
Full Body Contact (Recreational Use)	122,517.26	31,804.60	25.96%	23,798.64	8,006	90,497.90
Human Health and Wildlife (Fishable Use)	122,517.26	220,422.60	179.91%	7,820	212,602.60	56,055.90
Public Water Supply	29,541	16,615	56.24%	230	16,385	12,926
Warm Water Aquatic Life (Aquatic Life Use)	122,517.26	10,315	8.42%	3,690	6,625	111,987.50

Source: Indiana 305(b) assessment database and IDEM biological studies section

Table 22: Summary of national and state causes impairing lakes and reservoirs

Cause	Total Size
PATHOGENS	
Escherichia coli	983
THERMAL IMPACTS	
Temperature, water	1,556
NUTRIENTS (Macronutrients/Growth Factors)	
Phosphorus (Total)	7,023
TOXIC ORGANICS	
PCB in Fish Tissue	187,256.60
METALS	
Mercury in Fish Tissue	193,482.60
MINERALIZATION	
Taste and Odor	16,385
pH/ACIDITY/CAUSTIC CONDITIONS	
pH	105
ALGAE	
Chlorophyll-a	16,385
OTHER	
Cause Unknown	6,520
Mercury in Fish Tissue	193,482.60

Source: Indiana 305(b) assessment database

Table 23: Summary of national and state sources impairing lakes and reservoirs

Source	Total Size
AGRICULTURE-ANIMAL FEEDING/HANDLING OPERATIONS (NPS - NOT REGULATED)	
Agriculture	30
INDUSTRIAL PERMITTED DISCHARGES	
Industrial Point Source Discharge	1,556
LEGACY/HISTORICAL POLLUTANTS	
Acid Mine Drainage	105
MUNICIPAL PERMITTED DISCHARGES (DIRECT AND INDIRECT)	
Combined Sewer Overflows	30
URBAN-RELATED RUNOFF/STORMWATER (OTHER THAN REGULATED DISCHARGES)	
Impervious Surface/Parking Lot Runoff	30
OTHER	
Source Unknown	214,173.60
Non-Point Source	7,054

Source: Indiana 305(b) assessment database

Table 24: Lake classification scheme for Indiana

Trophic state		TSI score
Increasing eutrophication ↓	Oligotrophic	Less than 15 points on the Indiana TSI scale
	Mesotrophic	16-31 TSI points
	Eutrophic	32-46 TSI points
	Hypereutrophic	Greater than 47 TSI points
	Dystrophic	Lakes with little plant growth despite the presence of nutrients; usually due to high humic conditions

Table 25: Trophic status of lakes assessed 2005-2006

Trophic Status	Number of Lakes	Total Size
Oligotrophic	77	13,629
Mesotrophic	186	64,680.64
Eutrophic	100	16,378
Hypereutrophic	36	3,058
Dystrophic	0	0
Unknown	5	193

Source: Indiana 305(b) assessment database

Table 26: Trends in the trophic status of lakes assessed 2005-2006

Trend	Number	Acres
Improving	6	3489
Stable	13	6840
Fluctuating	35	12672
Degrading	3	469
Total Assessed for Trends	57	23470

Source: Indiana 305(b) assessment database

Table 27: General wetland information

Statistic	Amount
Total surface area of the state of Indiana	23,310,000 acres
Estimate of wetland acreage in Indiana circa 1700	5,600,000 acres
Wetland acreage in Indiana circa 1986 (National Wetland Inventory)	813,000 acres
Percent of surface area of Indiana covered by wetlands circa 1700	24.1%
Percent of surface area of Indiana covered by wetlands circa 1986	3.5%
Percent of total area of wetlands that are wholly or partially contained within managed lands (state, local, federal and private areas)	14%
Percent of Indiana's total wetlands that are 0.25 acres or less in size	11.6%
Percent of Indiana's total wetlands that are 0.50 acres or less in size	29.5%
Percent of Indiana's total wetlands that are 1.00 acres or less in size	46.9%
Percent of Indiana's total wetlands that are 5.00 acres or less in size	80.2%

Table 28: Type and extent of Indiana's wetlands

Wetland type (Cowardin classification)	Historical Extent (acres)	Extent as of mid-1980s (acres)
Palustrine scrub/shrub (PSS)		42,000
Palustrine forested (PFO)		504,000
Palustrine emergent (PEMB)		55,000
Palustrine emergent seasonally flooded (PEMC)		68,000
Palustrine emergent semi-permanently flooded (PEMF)		21,000
Palustrine open water (POW)		99,000
Lacustrine limnetic open water (L10W)		141,000
Riverine (R)		53,000
Total wetland resources	5,600,000	813,000

Source: Rolley, 1991

Table 29: Calls, spills and fish kills reported from 1998 to 2009

Year	Calls	Spills	Fish Kills
1998	2649	1393	28
1999	2507	1246	41
2000	2930	1491	43
2001	3093	1591	51
2002	3043	1666	55
2003	3026	1551	30
2004	2829	1406	37
2005	3319	1271	40
2006	3319	1368	31
2007	2852	1354	36
2008	3250	1588	39

Source: ULCERS database

Table 30: Major sources of ground water contamination

Contaminant Source	Highest Priority	Risk Factors*	Type of Contaminant**
Agricultural Activities			
Agricultural chemical facilities		A,C,H,I	5
Commercial fertilizer applications	X	A, C, D, E	5
Confined animal feeding operations	X	A, D, E	5, 9
Farmstead agricultural mixing and loading procedures			
Irrigation practices		A,C,H,I	1,2,5,8,9
Manure applications	X	A,C,H,I	5, 9
Pesticide applications		A,C,H,I	1,2
Storage and Treatment Activities			
Land application		A,C,H,I	5,9
Domestic and industrial residual applications		A,C,H,I	5,9
Material stockpiles		A,C,H,I	5,9
Storage tanks (above ground)		A,C,H,I	
Storage tanks (underground)	X	A, B, C, D, E, F	2, 3, 4
Surface impoundments			
Waste piles		A,C,H,I	5,9
Disposal Activities			
Deep injection wells			
Landfills (constructed prior to 1989)	X	A, B, C, D, E, F	1, 2, 3, 4, 5, 6, 7, 8, 9
Permitted landfills (constructed 1989- present)			
Septic systems	X	A, C, D, E, F, G	1, 2, 3, 4, 5, 7, 9
Shallow (Class V) injection wells	X	A, B, C, D, E, I	1, 2, 3, 4, 5, 7, 9

Other			
Hazardous waste generators		A	
Hazardous waste sites		A	
Industrial facilities	X	A, B, C, D, E, F	1, 2, 3, 4, 5, 7, 8, 9
Liquid transport pipelines (including sewer)		A	8
Materials spills (including during transport)	X	A, B, C, D, E, F	1, 2, 3, 4, 5, 7, 8, 9
Material transfer operations		A	
Small-scale manufacturing and repair shops		A, I	8
Mining and mine drainage		A	7,8
Salt storage (state and nonstate facilities) and road salting	X	A, C, D, E, F	6
Urban runoff		A, C, H, I	1, 2, 4, 5, 7, 8, 9

Source: U.S. EPA 2006a; 2007

*Factors considered in selecting the contaminant source: (A) human health and/or environmental risk (toxicity); (B) size of the population at risk; (C) location of source relative to drinking water source; (D) number and/or size of contaminant sources; (E) hydrogeologic sensitivity; (F) documented state findings, other findings; (G) high to very high priority in localized areas, but not over majority of Indiana; (H) geographic distribution/occurrence; and, (I) lack of information

** Classes of contaminants associated with contamination source: (1) Inorganic pesticides; (2) Organic pesticides; (3) Halogenated solvents; (4) Petroleum compounds; (5) Nitrate; (6) Salinity/brine; (7) Metals; (8) Radionuclides; and, (9) Bacteria, protozoa and viruses

Table 31: Summary of state ground water protection programs through 2009

Program or Activity	Status	State Agency/Organization
Active SARA Title III Program	Fully established	IDEM-OLQ[1]
Ambient ground water monitoring program	Under development	IDEM-OWQ
Aquifer sensitivity assessment	Fully established	IDEM-OWQ, IDNR, IGS[2], OISC[3]
Aquifer mapping/basin studies	Under development	IDNR, IDEM-OWQ
Aquifer/ hydrogeologic setting characterization	Fully established	IGS, IDEM-OWQ, IDNR
Bulk storage program for agricultural chemicals	Fully established	OISC
Comprehensive data management system	Under development	IDEM-OWQ
Complaint response program for private wells	Fully established	IDEM-OWQ
Confined animal feeding program	Fully established	IDEM-OWQ
Ground water discharge permits for constructed wetlands	Under development	IDEM-OWQ
Ground water Best Management Practices	Under development	OISC*, IDEM-OWQ
Ground water legislation	Fully established	IDEM, IDNR, OISC, ISDH
Ground water classification	Fully established	IDEM-OWQ
Ground water quality standards	Fully established	IDEM-OWQ
Land application of domestic and industrial residuals	Fully established	IDEM-OLQ
Nonpoint source controls	Under development	IDEM-OWQ
Oil and Gas	Fully established	IDNR
Pesticide State Management Plan	Pending	OISC*, IDEM-OWQ, IDNR, IGS
Pollution Prevention Program	Fully established	IDEM-OPPTA[4]
Reclamation	Fully established	IDNR
Resource Conservation and Recovery Act (RCRA) Primacy	Fully established	IDEM-OLQ
Sensitivity assessment for drinking water/ wellhead protection	Fully established	IGS, IDEM-OWQ
Spill Monitoring	Fully established	IDEM-OWQ
State Superfund	Fully established	IDEM-OLQ
State RCRA Program incorporating more stringent requirements than RCRA primacy	Fully established	IDEM-OLQ
State septic system regulations	Fully established	ISDH

Program or Activity	Status	State Agency/Organization
Underground storage tank installation requirements	Fully established	IDEM-OLQ
Underground Storage Tank Remediation Fund	Fully established	IDEM-OLQ
Underground Storage Tank Permit Program	Fully established	IDEM-OLQ
Underground Injection Control Program	Fully established for Class II wells	IDNR
Well abandonment regulations	Fully established	IDNR
Wellhead Protection Program	Fully established	IDEM-OWQ
Well installation regulations	Fully established	IDNR

*Indicates lead agency involved in enforcement or implementation.
"Pending" is used to describe those programs that have a written draft policy;
"under development" is used to describe those programs still in the planning stage.

[1]OLQ, Office of Land Quality; [2]IGS, Indiana Geological Survey; [3]OISC, Office of the Indiana State Chemist; [4]OPPTA, Office of Pollution Prevention and Technical Assistance (IDEM).

APPENDIX B:

METADATA AND DEFINITIONS

Database Manager:
Jody Arthur, Senior Environmental Manager
Indiana Department of Environmental Management
Phone: 317-234-1424
Fax: 317-232-8406
Email: jarthur@idem.in.gov

Table 1: Data Dictionary and Notes.

File Name	Description
In_ADB_2010_043010.mdb	305(b) Assessment Database Version 2.3.1
FINAL_IN_IR_Narrative_2010.doc	Narrative Integrated Report
Appendix A Tables 2010 Integrated Report.dox	Word file containing the tables for the Integrated Report
Appendix B Metadata and Definitions 2010 Integrated Report.docx	Word file containing filenames of all attachments and appendices as well as definitions
Appendix C Figures 2010 Integrated Report.docx	Word file containing the figures for the Integrated Report
Appendix D Listing Schedule 2010 Integrated Report.docx	IDEM's 305(b)/303(d) Monitoring, Assessment, Reporting and Listing Schedule
Appendix E Comprehensive Use Assessments 2010 Integrated Report.docx	Comprehensive statewide water quality assessments based on probabilistic monitoring results. Intended for section 106 funding calculations and section 305(a) aquatic life use support reporting
Appendix F Consolidated List.xls	Indiana's Consolidated List Categories 1-5
Appendix G 303(d) Narrative	Indiana's 2010 Finalized 303(d) List of Impaired Waters Including Changes Made Since the Draft 303(d) List was Published
303d Attachment A.xls ▪ 303dAttA_ 303dTable1a.doc ▪ 303dAttA_303dTable1b.doc	All 303(d) listing tables in MS Excel format All AUIDs retired as a result of resegmentation for the 2010 cycle Segmentation tracking table for use in tracking impairments through the resegmentation process

▪ 303dAttA_303dTable2.doc	Additional assessment units retired as a result of the Ohio River resegmentation completed after the draft 202(d) was published
▪ 303dAttA_303dTable3a.doc	Additional impairments to be removed from Category 5A of Indiana's Consolidated List as a result of the Ohio River resegmentation completed after the draft 303(d) list was published.
▪ 303dAttA_303dTable3b.doc	Additional impairments to be removed from Category 5B of Indiana's Consolidated List as a result of the Ohio River resegmentation completed after the draft 303(d) list was published.
▪ 303dAttA_303dTable4.doc	Finalized list of all additions to Category 4A of Indiana's 2010 Consolidated List based on TMDL approval.
▪ 303dAttA_303dTable5.doc	Previously listed total metals impairments removed from Category 5 of Indiana's Consolidated List based on the change in Indiana's water quality standards for metals and additional review of assessments conducted after the draft 303(d) list was published.
▪ 303dAttA_303dTable6.doc	Additional sulfate impairments removed from Category 5 of Indiana's Consolidated List based on the statewide reassessment for sulfate completed after the draft 303(d) list was publsihed.
▪ 303dAttA_303dTable7.doc	Sulfate impairments removed from Category 5 of Indiana's Consolidated List based on reassessment of data applied original AUIDs that were resegmented for the 2010 cycle.
▪ 303dAttA_303dTable8a.doc	Additional impairments to be added to Category 5A of Indiana's Consolidated List as a result of the Ohio River resegmentation completed after the draft 303(d) list was published.
▪ 303dAttA_303dTable8b.doc	Additional impairments to be added to Category 5A of Indiana's Consolidated List as a result of the Ohio River resegmentation completed after the draft 303(d) list was published.
▪ 303dAttA_303dTable9.doc	Waterbody impairments added to Category 5A of Indiana's Consolidated List pending TMDL approval.

▪ 303dAttA_303dTable10.doc	Additional cyanide impairments added to Category 5 of Indiana's Consolidated List based on the statewide reassessment for free cyanide completed after the draft 303(d) list was published.
▪ 303dAttA_303dTable11.doc	Impairments originally proposed to be added to Category 5A of Indiana's Consolidated List based on total metals results and 1) routine assessments or 2) resegmentation.
▪ 303dAttA_303dTable12.doc	Impairments originally proposed to be added to Category 4A of Indiana's Consolidated List based on total metals results and completion of a TMDL.
▪ 303dAttA_303dTable13.doc	Impairments originally proposed to be removed from Category 5A of Indiana's Consolidated List based on routine assessments but which was subsequently found to be impaired based on IDEM's statewide reassessment for free cyanide completed after the draft 303(d) list was published.
▪ 303dAttA_303dTable14.doc	Impairments originally proposed to be added to Category 5A of Indiana's Consolidated List based on routine assessments but for which it was determined after the draft 303(d) list was published that the available data do not support listing for free cyanide.
▪ 303dAttA_303dTable15.doc	Impairments originally proposed to be added to Category 5A of Indiana's Consolidated List based on IDEM's draft policy regarding the use of derived criteria in 305(b) assessment and 303(d) listing decisions.
▪ 303dAttA_303dTable16.doc	Impairments originally proposed to be added to Category 4A of Indiana's Consolidated List based on IDEM's draft policy regarding the use of derived criteria in 305(b) assessment and 303(d) listing decisions.
▪ 303dAttA_303dTable12.doc	Indiana's finalized 303(d) List of Impaired Waters for 2010 (Categories 5A and 5B of Indiana's Consolidated List).
303dAtt2_CALM.doc	IDEM's 2008 Consolidated Assessment and Listing Methodology
303dAtt3_TMDLSchedule.doc	IDEM's TMDL development schedule for 2008-2009
303dAtt4_Cat4Status08.doc	Report on the status of Category 4 waters

303dAtt5_PublicComments.doc	Summary of public comments received on the Draft 2008 303(d) list and IDEM's response
303dAtt6_EPAComments.doc	EPA comments on the Draft 2008 303(d) list and IDEM's response
Appendix H Lake Trophic Status and Trends 2010 Integrated Report.docx	Trophic status and trends of Indiana's Lakes

The IN305B in the ADB and the Entity_ID in the Indiana Reach Index 2008 are the same, providing for GIS table joins and links.

User Flags in the Database:

Partial: is a relict transferred from the ADBv1, this flag will be eliminated through QA/QC.

Not Attainable: applies to aquatic life use assessments on limited use waters.

IIFA – PCB: used to indicate where data are available but insufficient for assessment. Used only for fish tissue data.

IIFA – Hg: used to indicate where data are available but insufficient for assessment. Used only for fish tissue data.

Aesthetics: used to distinguish recreational use for aesthetics (chlorophyll a, phosphorus, etc) versus recreational use for human health (*E. coli*).

Table 2: Codes Used in the Assessment Database to Describe Causes of Water Quality Impairments.

ADBv2 CAUSE ID*	ADBv2 CAUSE NAME	IDEM CAUSE (CAUSE CODE in ADBv1)	IDEM CAUSE NAME (CAUSENAME in ADBv1)	IDEM CAUSE DEFINITION
127	Cadmium	520	Cadmium	More than one result in three-year period exceeds chronic aquatic criterion (CAC) defined in Indiana's water quality standards
138	Chloride	1330	Chlorides	Chloride anion concentration exceeds Indiana's water quality standards
168	Cyanide	720	Cyanide	Free cyanide in waterbodies within the Great Lakes watersheds; Total cyanide in other Indiana waterbodies
217	Bacteria, Escherichia coli	1700	Pathogens	E. coli concentration exceeds Indiana's water quality standards
267	Dissolved Lead	550	Lead	More than one result in three-year period exceeds chronic aquatic criterion (CAC) defined in Indiana's water quality standards
317	Oil and Grease	1900	Oil and Grease	A legacy code no longer used to indicate impairment; PAH and Priority Organics are used instead when data is available
371	Sedimentation/Siltation	1100	Siltation	Imbeddedness and smothering of substrate in streams; Loss of depth in lakes
385	Sulfates	750	Sulfates	Sulfate anion concentration exceeds Indiana's water quality standards
388	Temperature, water	1400	Thermal Modifications	Water temperature conditions do not meet Indiana's water quality standards
441	pH	1000	pH	Parameter is outside criteria range defined in Indiana's water quality standards

ADBv2 CAUSE ID*	ADBv2 CAUSE NAME	IDEM CAUSE (CAUSE CODE in ADBv1)	IDEM CAUSE NAME (CAUSENAME in ADBv1)	IDEM CAUSE DEFINITION
447	Polycyclic Aromatic Hydrocarbons (PAHs) (Aquatic Ecosystems)	310	PAHs	Polynuclear aromatic hydrocarbons
448	Nutrient/Eutrophication Biological Indicators	900	Nutrients	Inorganic nutrients driving physico/chemical stream imbalance
449	Organic Enrichment (Sewage) Biological Indicators	1210		Biological assessment or measured parameters indicate sewage or manure inputs
459	Taste and Odor	2000	Taste and Odor	Algae growth in drinking water reservoirs that requires additional treatment of raw water
467	Mercury in Fish Tissue	560	Mercury	More than one result in three-year period exceeds chronic aquatic criterion (CAC) defined in Indiana's water quality standards
472	PCB in Fish Tissue	410	PCBs	Polychlorinated biphenyls
99	Atrazine	250	Atrazine	Atrazine exceeds U. S. EPA 2001 aquatic life chronic criterion.[1] (From U. S. EPA's Notice of Availability of Draft Aquatic Life Criteria Document for Atrazine published in the Federal Register, September 26, 2001 (Vol. 66, No. 187, pages 49186-49188)).
203	Dioxin (including 2,3,7,8-TCDD)	420	Dioxins	Exceeds ORSANCO 2003 criterion for human health protection for the Ohio River[3] (From ORSANCO's 2003 Revision of its Pollution Control Standards for Discharges to the Ohio River. This standard was taken from U.S. EPA's recommended criteria for priority pollutants.)

ADBv2 CAUSE ID*	ADBv2 CAUSE NAME	IDEM CAUSE (CAUSE CODE in ADBv1)	IDEM CAUSE NAME (CAUSENAME in ADBv1)	IDEM CAUSE DEFINITION
91	Ammonia (Un-ionized)	600	Ammonia (Un-ionized)	Exceeds 1999 U. S. EPA ammonia criteria. USEPA's 1999 Update of Ambient Water Quality Criteria for Ammonia (EPA-822-R-99-014).[4] Although Indiana's water quality standards contain criteria for ammonia, the narrative language in the standards gives IDEM the authority to use the most up-to-date criteria. Because the 1999 U.S. EPA criteria are more current than those in the state's standards, Indiana uses the U.S. EPA criteria instead of state standards for ammonia in water quality assessments.
274	Mercury in Water Column	560	Mercury	More than one result in three-year period exceeds chronic aquatic criterion (CAC) defined in Indiana's water quality standards.
410	PCBs in Water Column	348	Polychlorinated biphenyls	Polychlorinated biphenyls
463	Cause Unknown			Cause Unknown. Non-Attainment was identified, but a specific cause of impairment could not be identified.
150	Chlorophyll-a			Chlorophyll-a. CAS Registry Number: 479-61-8.
250	Hexachlorocyclohexane (mixture)			Hexachlorocyclohexane (mixture). CAS Registry Number: 608-73-1. Code used in CWA permitting for Great Lakes Bioaccumulative Chemicals of Concern.
270	Low flow alterations			Low flow alterations (anthropogenic sources, e.g., diversions or subsurface drainage). Federal Interagency Stream Restoration Working Group (ISRWG). 1998 (Updated 2001). Stream Corridor Restoration: Principles, Processes, and Practices.

ADBv2 CAUSE ID*	ADBv2 CAUSE NAME	IDEM CAUSE (CAUSE CODE in ADBv1)	IDEM CAUSE NAME (CAUSENAME in ADBv1)	IDEM CAUSE DEFINITION
322	Oxygen, Dissolved			Oxygen, Dissolved. CAS Registry Number: 7782-44-7. Code a Clean Water Act Non-Priority Pollutant. Code commonly used in CWA NPDES permitting.
462	Phosphorus (Total)			Total Phosphorus. Total Phoshporus measured excluding Orthophosphate.
344	Polycyclic Aromatic Hydrocarbons (PAHs) (Aquatic Ecosystems)			Physical substrate habitat alterations (e.g., fines embedding cobbles). Federal Interagency Stream Restoration Working Group (ISRWG). 1998 (Updated 2001). Stream Corridor Restoration: Principles, Processes, and Practices.

Table 3: Codes Used in the Assessment Database to Describe Sources of Water Quality Impairments.

ADBv2 SOURCE ID*	ADBv2 SOURCE NAME	IDEM Source Code in ADBv1	Closest Equivalent Source Code from ADBv1 SRCNAME List	IDEM Source Definition
56	Impacts from Abandoned Mine Lands (Inactive)	5900	Abandoned Mining	Inactive mine is source
2	Acid Mine Drainage	5800	Acid Mine Drainage	Low pH, high total dissolved solids and/or sulfates
156	Agriculture	1000	Agriculture	Major category included with farming activities (1050 and 1060); When used with or without additional agricultural source codes, source indicates that land use data show dominant land use is agriculture but more specific agricultural sources cannot be distinguished.
125	Streambank Modifications/destablization	7700	Bank or Shoreline Modification/Destabilization	Indicates human activities resutling in bank erosion and/or undercutting, including legal drain maintenance
20	Channelization	7100	Channelization	Straightening channel; destroying instream habitat
115	Sanitary Sewer Overflows (Collection System Failures)	500	Collection System Failure	Pump OR lift station overflow; sewer line break
23	Combined Sewer Overflows	400	Combined Sewer Overflows	Within CSO community or observed discharge
4	Animal Feeding Operations (NPS)	1640	Confined Animal Feeding Operations (nonpoint source)	When linked to E. coli impairments, this source is used in conjunction with 1050 to indicate nonpoint source pollution related to manure application from intensive animal feeding operations.

ADBv2 SOURCE ID*	ADBv2 SOURCE NAME	IDEM Source Code in ADBv1	Closest Equivalent Source Code from ADBv1 SRCNAME List	IDEM Source Definition
28	Contaminated Sediments	8500	Contaminated Sediments	Legacy contaminants in sediments; no associated point source
144	Crop Production (Crop Land or Dry Land)	1050	Crop-Related Sources	Land use is row crops as indicated by land use data; when linked to E. coli impairments, this source is used in conjunction with 1640 to indicate nonpoint source manure application from intensive animal feeding operations.
51	Historic Bottom Deposits (Not Sediment)	8520	Debris and bottom deposits	Indicates human activities that have altered the stream bottom
37	Dredge Mining	5400	Dredge Mining	Not Used
50	Highways, Roads, Bridges, Infrasturcture (New Construction)	3100	Highway/Road/Bridge Construction	Road construction, including bridges
55	Illicit Connections/Hook-ups to Storm Sewers	4400	Illicit connections/illegal hook-ups/dry weather flows	Straight pipes, unpermitted discharges
54	Illegal Dumps or Other Inappropriate Waste Disposal	6350	Inappropriate Waste Disposal/Wildcat Dumping	Unpermitted landfill or disposal site
62	Industrial Point Source Discharge	100	Industrial Point Sources	NPDES-permitted industrial facility
122	Site Clearance (Land Development or Redevelopment)	3200	Land Development	Residential or industrial construction acitivities
69	Landfills	6300	Landfills	Permitted landfill

ADBv2 SOURCE ID*	ADBv2 SOURCE NAME	IDEM Source Code in ADBv1	Closest Equivalent Source Code from ADBv1 SRCNAME List	IDEM Source Definition
143	Livestock (Grazing or Feeding Operations)	1060	Livestock	Land use is grazing, animal feeding; when linked to E. coli impairments, this source is used in conjunction with with 1640 to indicate nonpoint source manure application from intensive animal feeding operations.
174	Unrestricted Cattle Access	1060	Livestock	Land use is grazing, animal feeding; when linked to E. coli impairments, this source is used to indicate nonpoint source pollution from pastured areas in/near riparian zone as indicated by land use data and/or observations of livesotck in stream.
136	Wildlife Other than Waterfowl	8600	Natural Sources	Naturally occurring sources/stressors; When linked to E. coli, indicates wildlife sources
155	Natural Sources	8600	Natural Sources	Naturally occurring sources/stressors; When linked to E. coli, indicates wildlife sources
141	Non-Point Source	8960	Nonpoint Source/Unknown Origin	Nonpoint sources; When used without point source codes, this source indicates that there are no permitted facilities upstream and that nonpoint source is most likely source
92	On-site Treatment Systems (Septic Systems and Similar Decencentralized Systems)	6500	Onsite Wastewater Treatment Systems (septic tanks)	Leaking septic tanks; When linked to E. coli impaimrenbt, this source is used to indicate point source pollution related to septic tanks; Source applicable only in rural, unsewered areas.
169	Unspecified Urban Stormwater	4300	Other Urban Runoff	Overland and unknown residential; urban source

ADBv2 SOURCE ID*	ADBv2 SOURCE NAME	IDEM Source Code in ADBv1	Closest Equivalent Source Code from ADBv1 SRCNAME List	IDEM Source Definition
99	Package Plant or Other Permitted Small Flows Discharges	230	Package Plants (small flows)	NPDES semi-public facility
72	Loss of Riparian Habitat	7600	Removal of riparian vegetation	Indicates human activities resulting in removal of riparian vegetation (bushes, trees) including legal drain maintenance; also used to indicate row crops to bank edge or bare soil on banks
33	Discharges from Biosolids (SLUDGE) Storage, Application or Disposal	6100	Sludge	Land application of sludge
140	Source Unknown	9000	Source Unknown	Associated with fish consumption advisories and lake impairments
30	Crop Production with Subsurface Drainage			Dryland agriculture with subsurface drains or other water level adjustment technologies involving crops from SIC Group 01 (Agricultural Production – Crops); see sections on agriculture from CZARA management measure guidance (EPA-840-B-92-002B); Profile of the Agricultural Crop Production Industry (EPA/310-R-00-001).
134	Waterfowl	8650	Waterfowl	Pollution impacts (often pathogen indicators – related) from waterfowl (e.g., ducks, geese, swans, etc.). See background information in Protocol for Developing Pathogen TMDLs (EPA 841-R-00-002).
168	Sewage Discharges in Unsewered Areas			Impacts from both failing septic systems and straight pipes.

ADBv2 SOURCE ID*	ADBv2 SOURCE NAME	IDEM Source Code in ADBv1	Closest Equivalent Source Code from ADBv1 SRCNAME List	IDEM Source Definition
175	Contaminated Groundwater			Contaminated Groundwater. Contaminants from the underlying groundwater leaching into the surface water.
32	Dam Construction (Other than Upstream Flood Control Projects)			Pollution impacts on larger mainstem rivers in patterns in flood pulses, channel incision trends, water temperatures, or substrate particle size distribution related to construction of dams on mainstems or larger tributaries.
45	Golf Courses			Pollution effects from operation of golf course facilities. See background information in CZARA management measure guidance (EPA-840-B-92-002B); A Sourcebook for Natural Landscaping for Public Officials. Northeastern Illinois Planning Commission for EPA
58	Impacts from Hydrostructure Flow Regulation/modifcation			Impacts from flow regime alterations (anthropogenic sources, e.g., decrease in flood pulses due to hydrostructures). See background information in Federal Interagency Stream Restoration Working Group (ISRWG). 1998 (Updated 2001).
164	Impervious Surface/Parking Lot Runoff			Impervious Surface/Parking Lot Runoff. Runoff from a paved or impervious surface.
73	Managed Pasture Grazing			Livestock production using managed grasslands that will usually be mown for hay. See sections in CZARA management measure guidance (EPA-840-B-92-002B); Profile of the Agricultural Crop Production Industry (EPA/310-R-00-001.)

ADBv2 SOURCE ID*	ADBv2 SOURCE NAME	IDEM Source Code in ADBv1	Closest Equivalent Source Code from ADBv1 SRCNAME List	IDEM Source Definition
100	Permitted Runoff from Confined Animal Feeding operations (CAFOs)			Supplemental feeding of livestock that can lead to major nutrient and other pollution concerns as animal unit densities increase. EPA, in cooperation with the USDA, is developing regulations for concentrated animal feeding operations (CAFOs).
107	Post-development Erosion and Sedimentation			Post-construction impacts from land development in cities or urbanized areas. See information in CZARA management measure guidance (EPA-840-B-92-002B); (NURP) Nationwide Urban Runoff Program (EPA-841-S-83-109); and Storm Water Phase II Final Rule
109	RCRA Hazardous Waste Sites			Pollution releases to receiving waters from RCRA Treatment Storage and Disposal Facilities (TSDFs). Handbook of Groundwater Protection and Cleanup Policies For RCRA Corrective Action (EPA530-F-01-021); Municipal Solid Waste Generation, Recycling and Disposal
159	Reclamation of Inactive Mining			Reclamation in progress in the watershed may be the source of temporary water quality impairments.
176	Rural (Residential Areas)			Rural (Residential Areas). Houses and surrounding land disturbances cause a water to not meet its uses
133	Waste from Pets			Pet wastes are of particular concern in urbanized areas, where contaminants can enter storm sewers or otherwise introduce pollutants into receiving waters. See materials in CZARA management measure guidance (EPA-840-B-92-002B).

ADBv2 SOURCE ID*	ADBv2 SOURCE NAME	IDEM Source Code in ADBv1	Closest Equivalent Source Code from ADBv1 SRCNAME List	IDEM Source Definition
135	Wet Weather Discharges (Point Source and Combination of Stormwater, SSO or CSO)			Complex situation involving combinations of receiving water impacts from point source end-of-pipe discharges with wet weather contributions from CSOs, SSOs or storm sewer inputs -- this combined with other diffuse (nonpoint source) wet weather pollutant

APPENDIX C:

INTEGRATED REPORT FIGURES

Figure 1: Monitoring Location Density

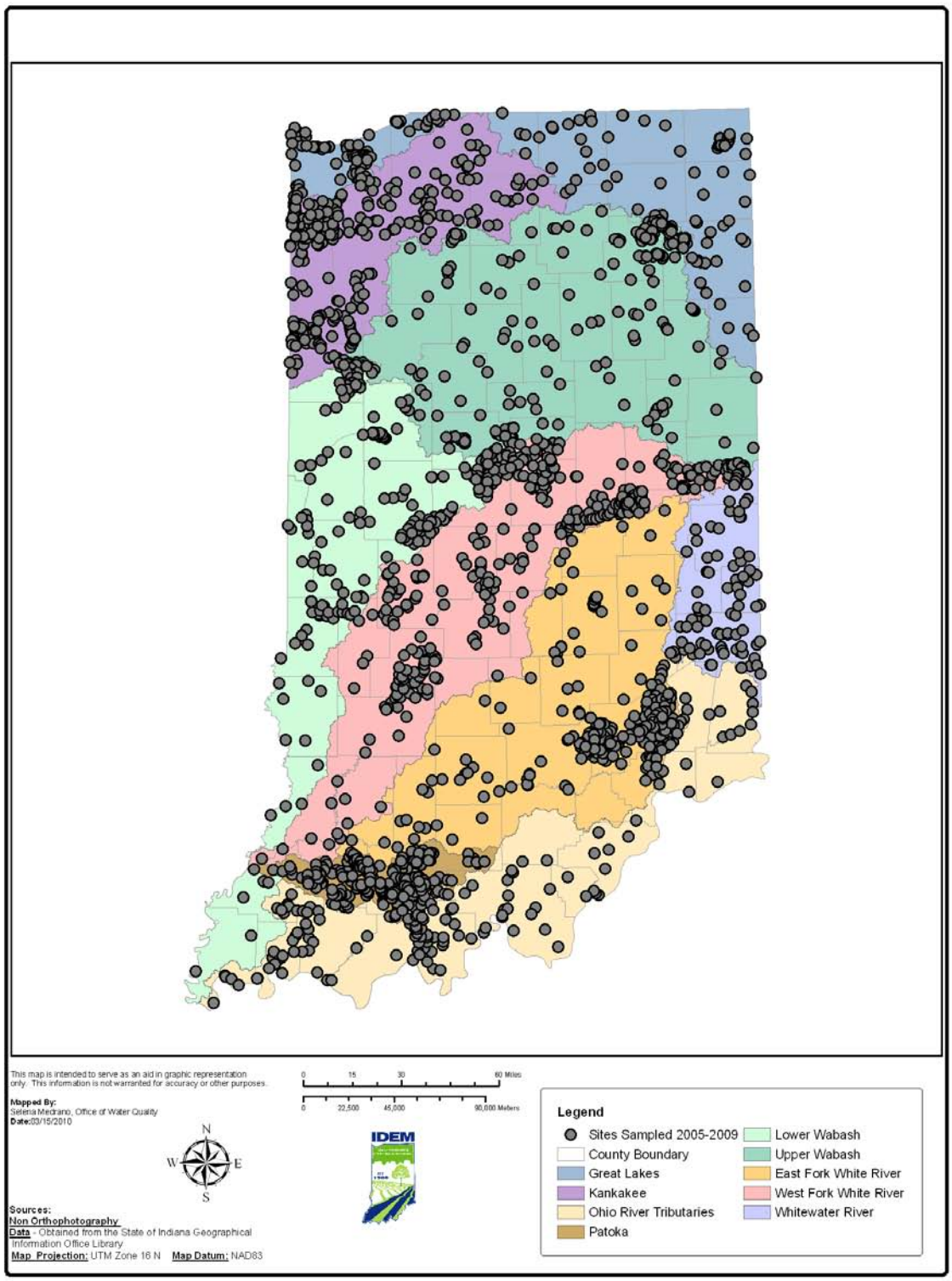

Figure 2: State Revolving Fund Clean Water Projects as of September 2009



Figure 3: State Revolving Fund Drinking Water Projects as of September 2009



Sources:
Non Orthophotography
Data - Obtained from the State of Indiana Geographical Information Office Library
Orthophotography - Obtained from Indiana Map Framework Data (www.indianamap.org)
Map Projection: UTM Zone 16 N Map Datum: NAD83

IFA Environmental Programs
Brownfields SRF

This map is intended to serve as an aid in graphic representation only. This information is not warranted for accuracy or other purposes.
Mapped By:
Staff of DISS, Office of Water
Date:09/15/2009

Figure 4: Location of BMP Practices in the Big Walnut Creek Watershed

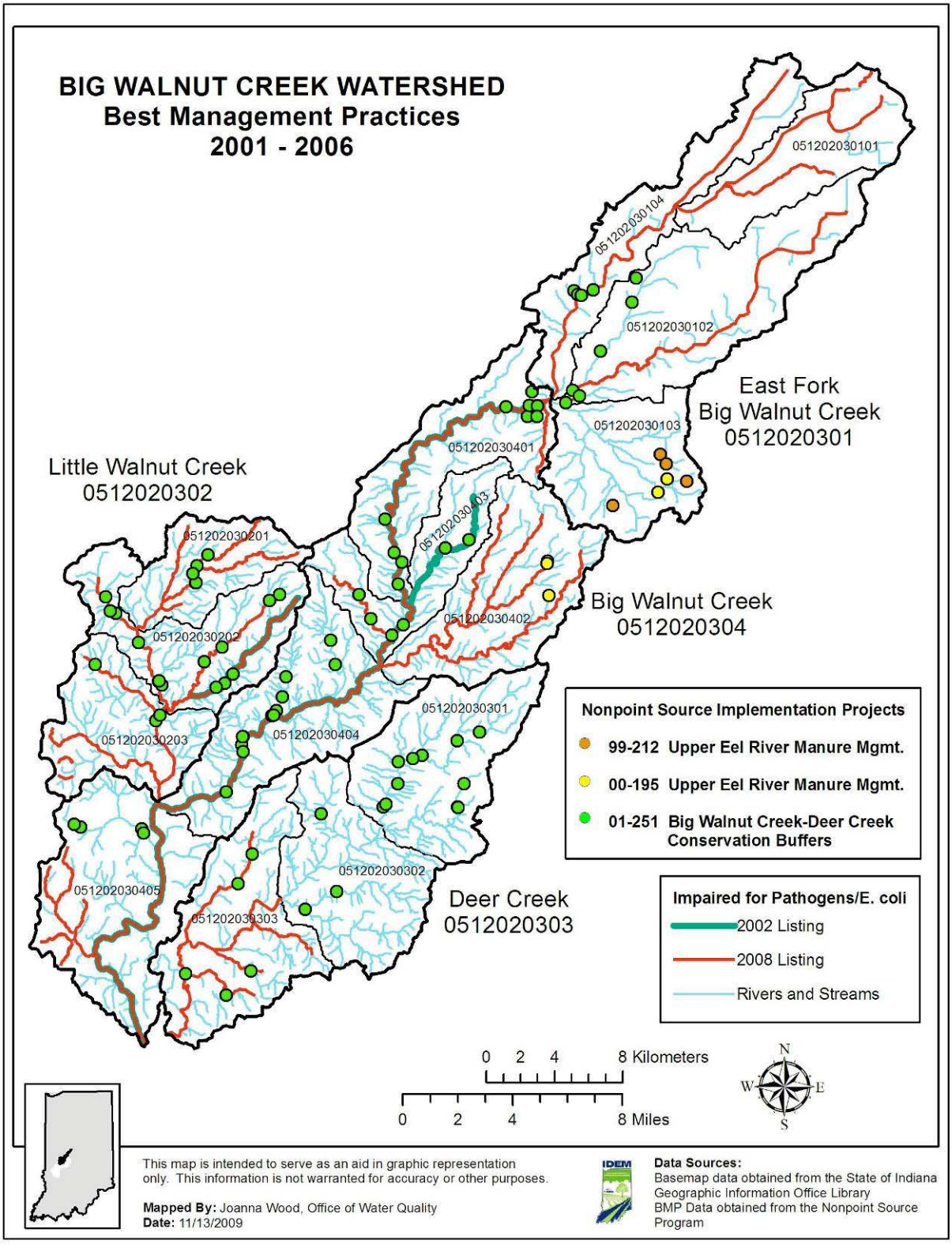

Figure 5: Land use, Sampling and Location of Permitted Facilities in the Big Walnut Creek Watershed

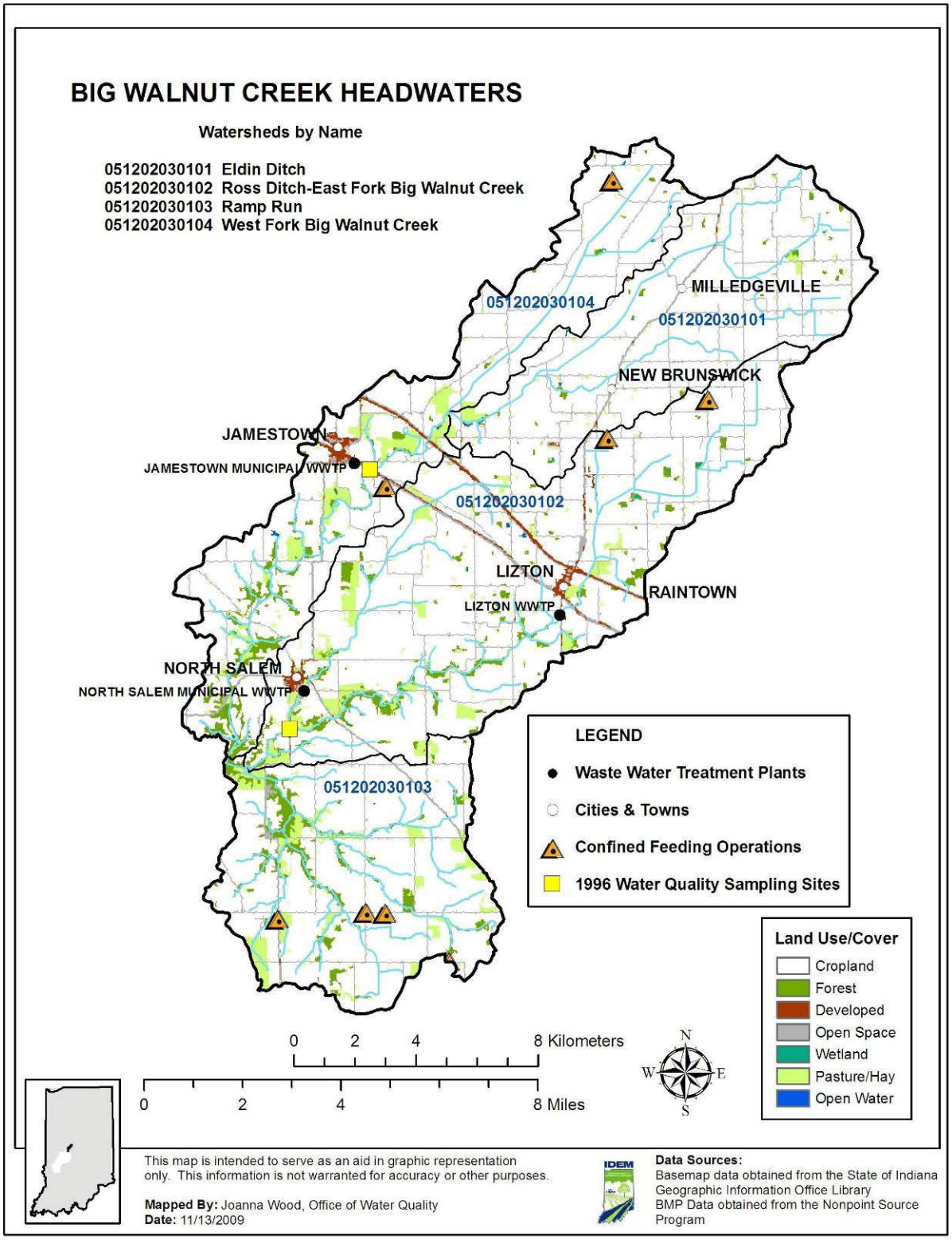

Figure 6: Lower Clifty Creek Watershed

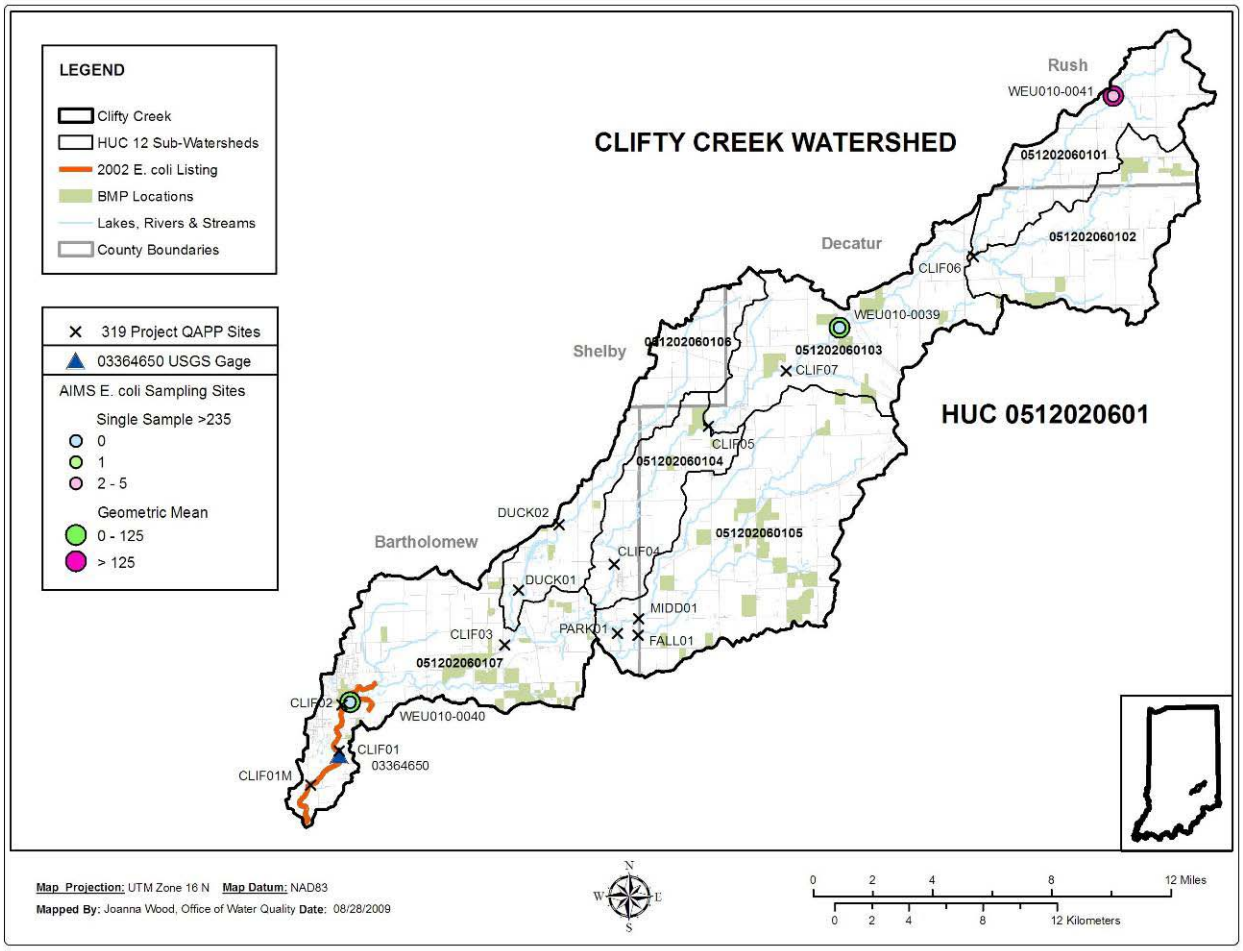

Figure 7: Lower Clifty Creek Subwatershed

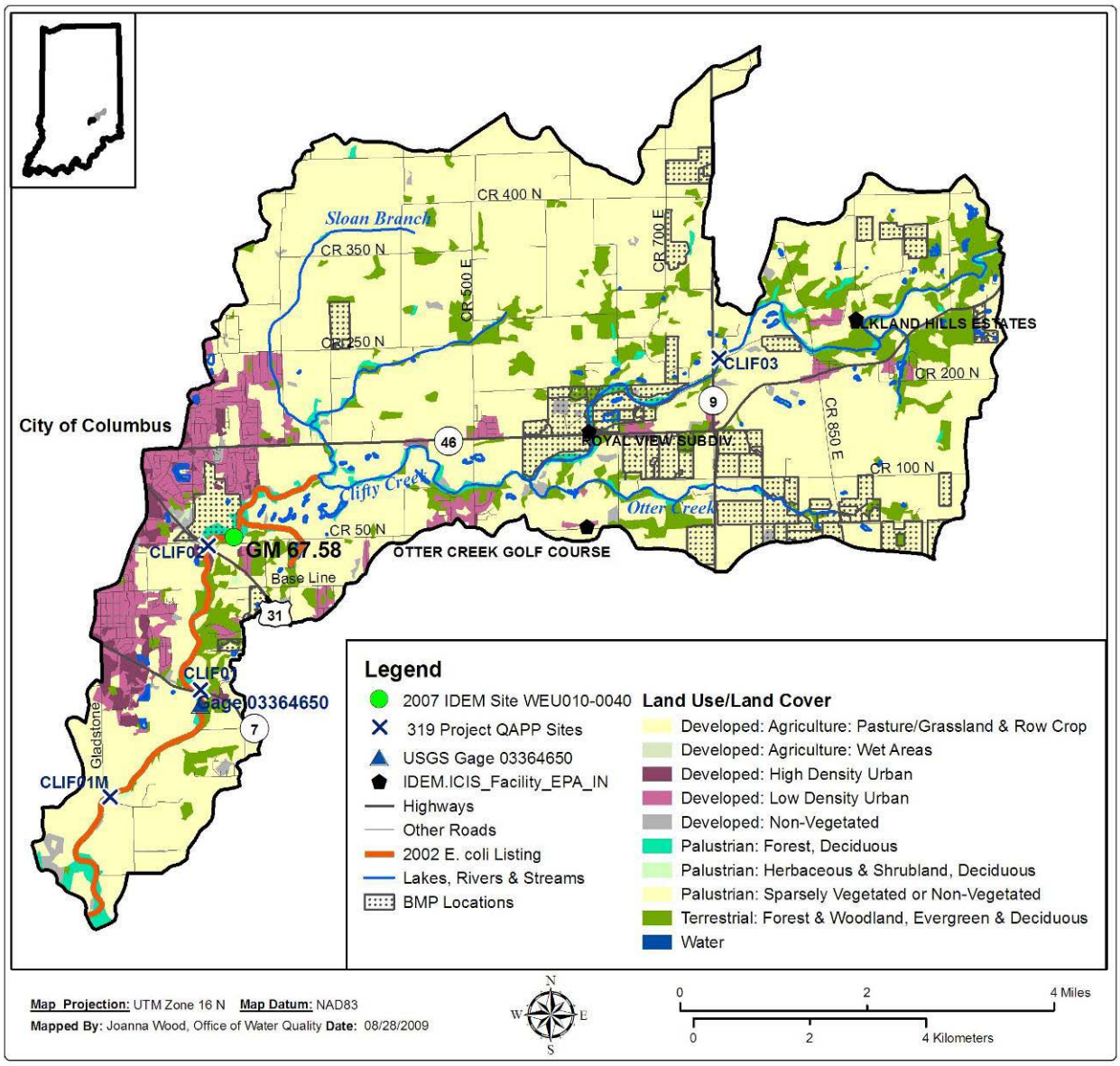

Figure 8: 2007 Water Quality Data for Single Sample Site for Lower Clifty Creek Watershed

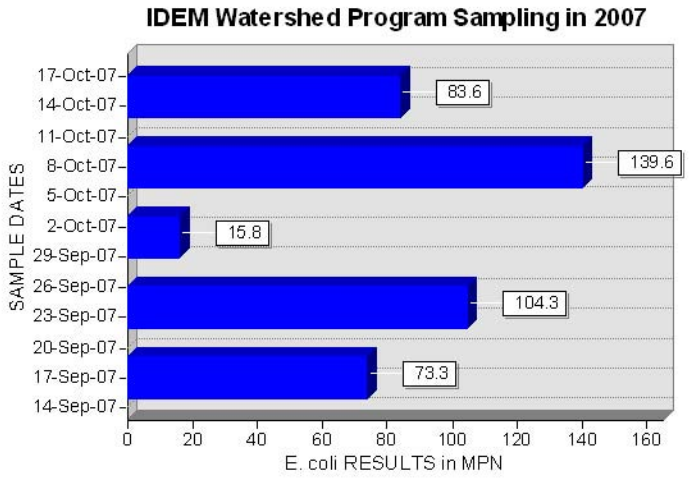

Figure 9: IDEM's Rotating Basin Monitoring, Assessment, Reporting and Listing Schedule

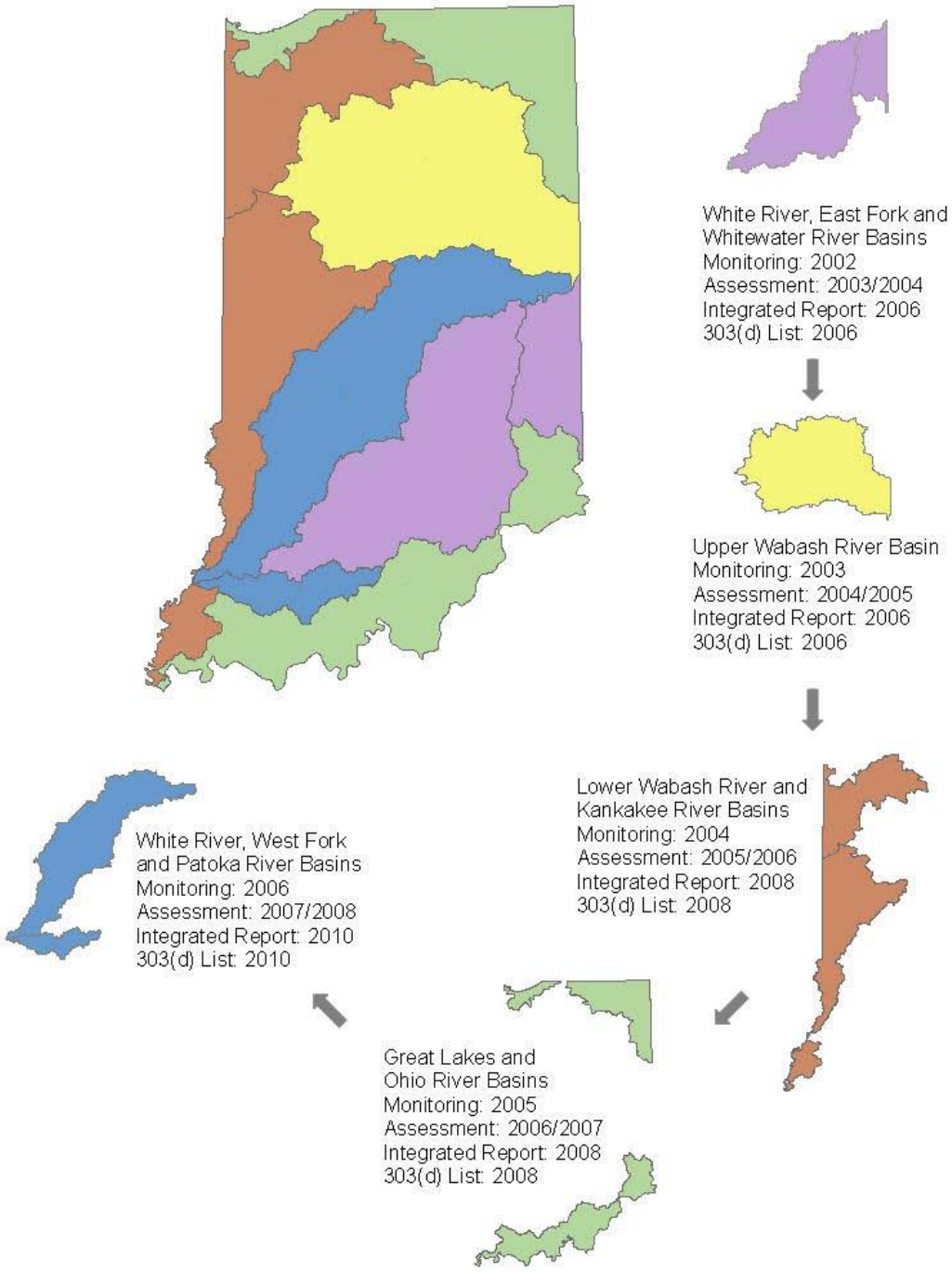

Figure 10: Consolidated Listing Logic Diagram

Water quality assessments and Consolidated Listing decisions are made for each beneficial use designated in Indiana's water quality standards (WQS). Assessments for each beneficial use are made by comparing the available data against the applicable narrative and numeric criteria expressed in the WQS. Waterbody assessment units (AU) are then placed in the appropriate category of Indiana's Consolidated List for the beneficial use assessed as shown below. A waterbody AU may appear in different categories depending on the information available for a given beneficial use.

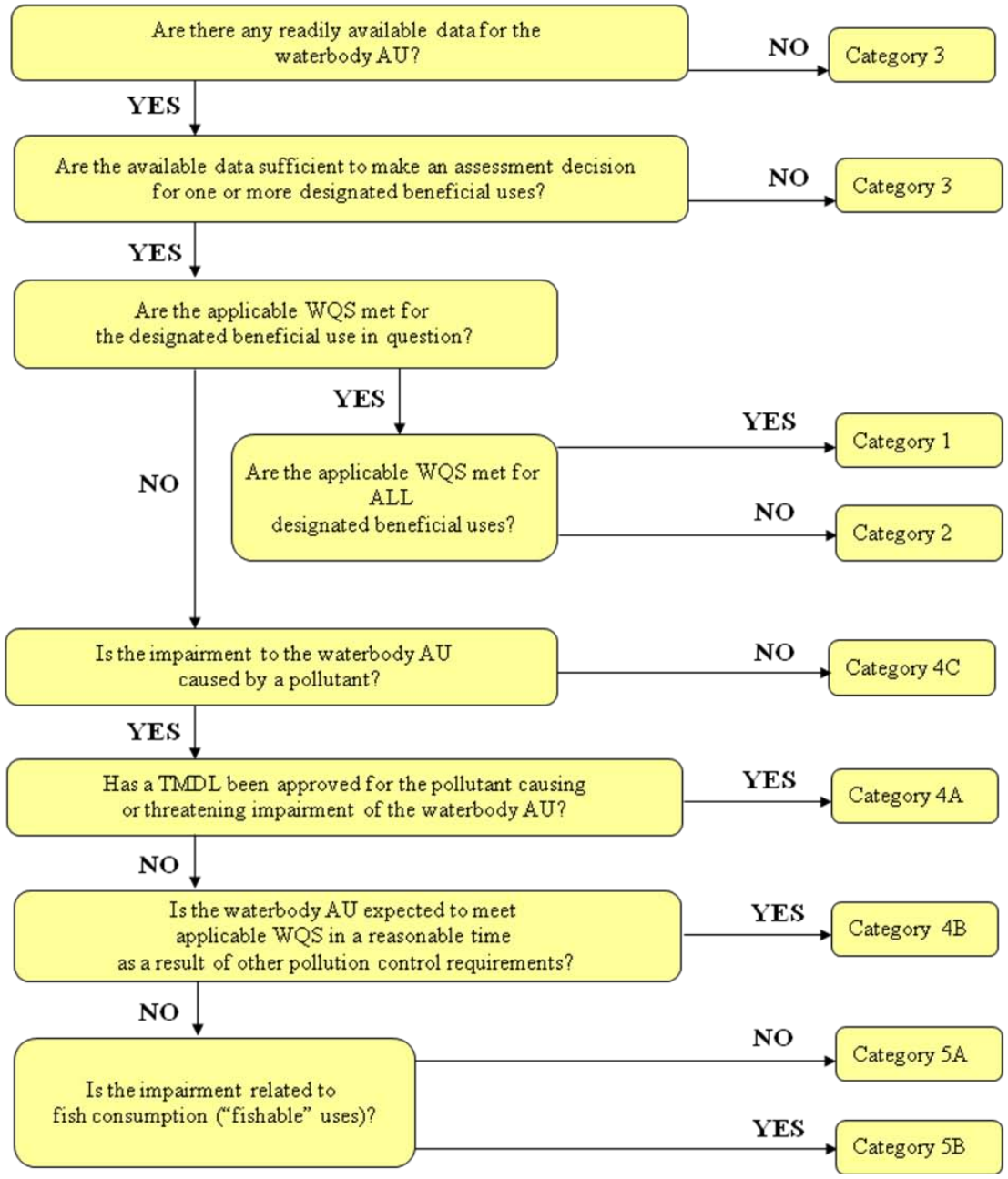

Figure 11: Trend of Total PCB in Indiana Fish 1983-2008

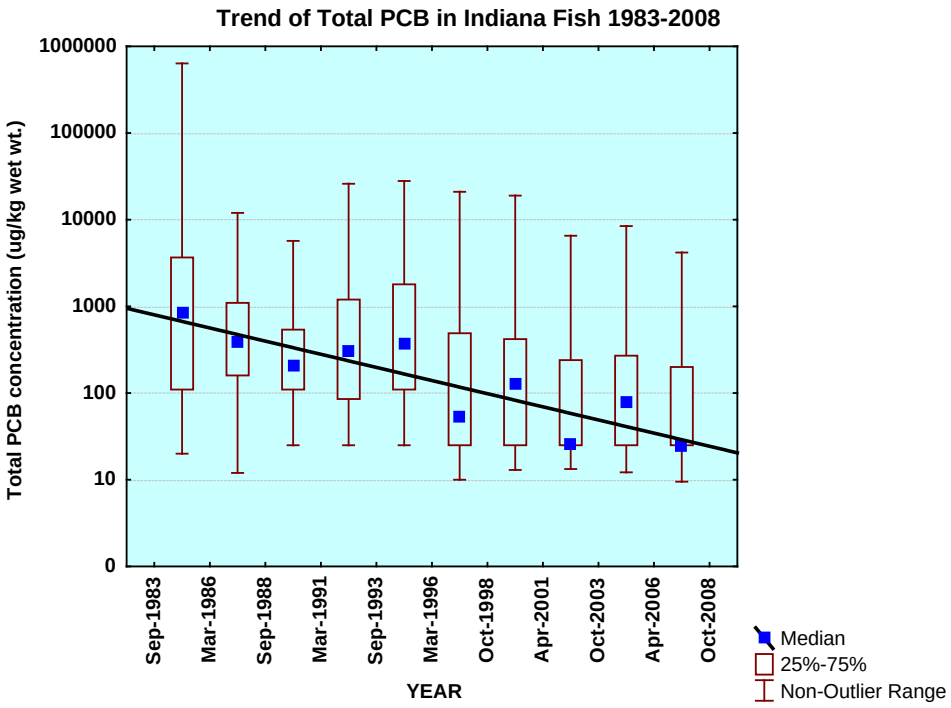

Figure 12: Trend of PCB in Fish 1983-2008:

Common Carp Skin on Fillets from Rivers and Streams

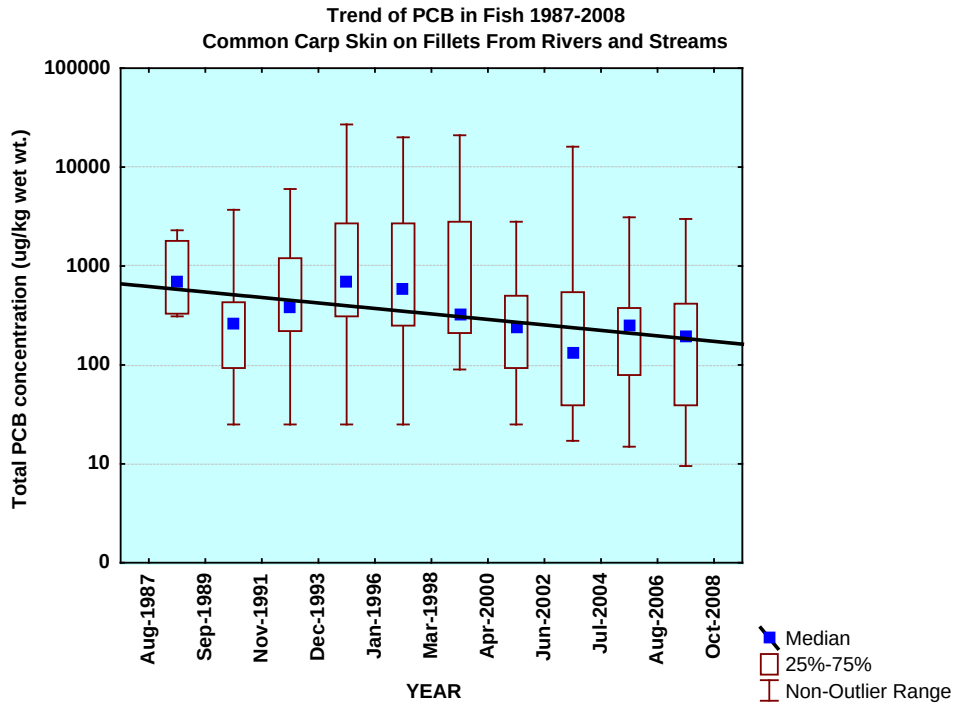

Figure 13: Trend of PCB in Fish 1983-2008:

Channel Catfish Skin off Fillets from Rivers and Streams

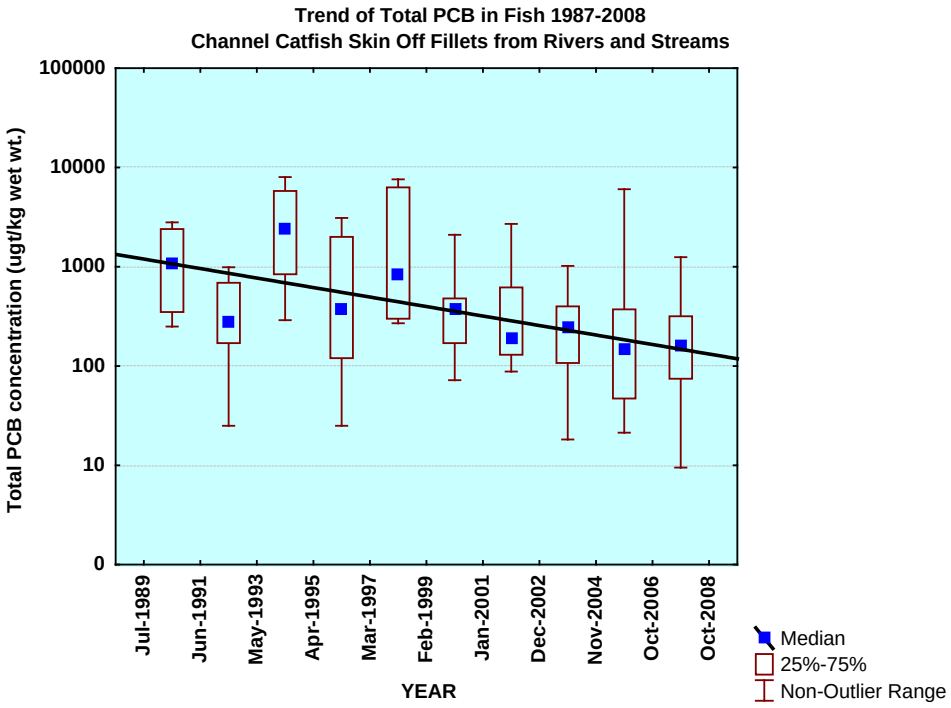

Figure 14: Trend of Total Mercury Concentrations in Indiana Fish since 1983

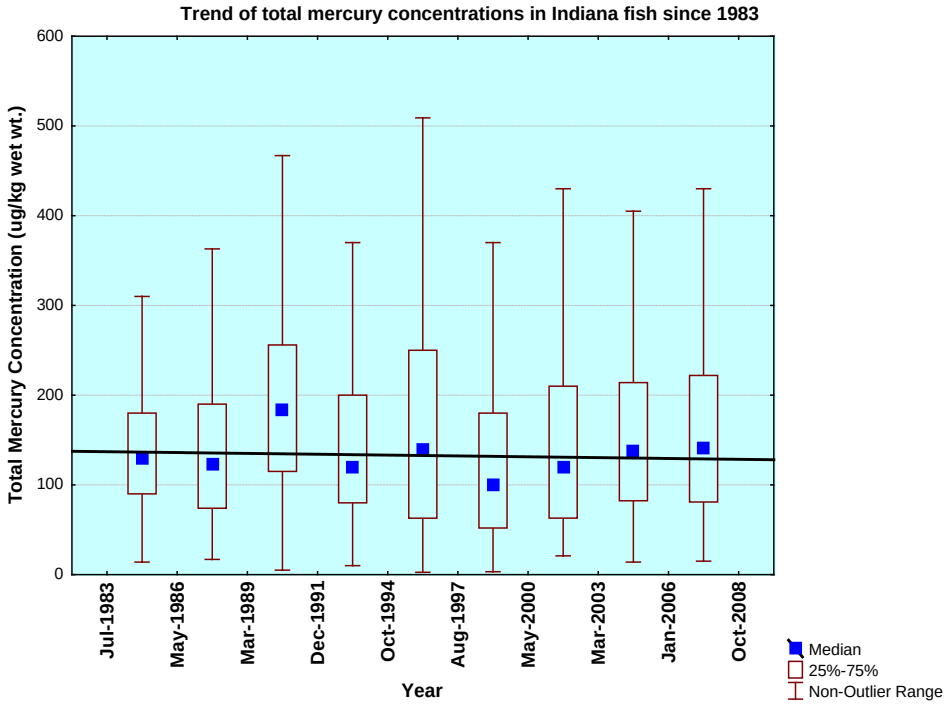

Figure 15: Trend of Mercury in Indiana Fish:

Largemouth Bass (*Micropterus salmoides*) Skin-on Fillets

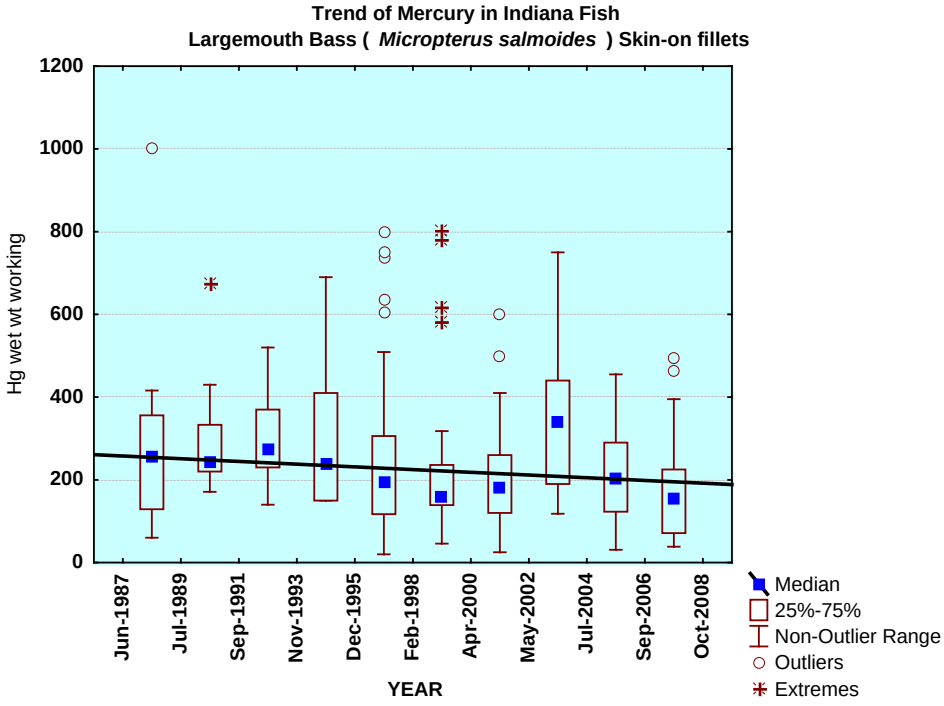

Figure 16: Trend of Mercury in Indiana Fish:

Channel Catfish (*Ictularus punctatus*) Skin-off Fillets

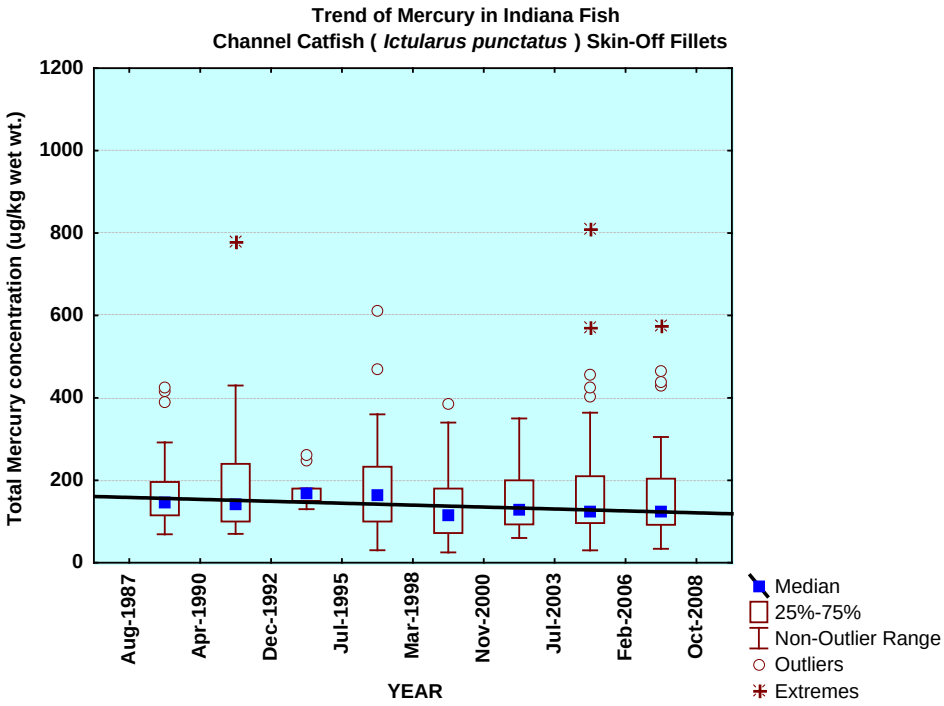

Figure 17: Trend of Mercury in Indiana Fish:

Walleye (*Sander vitreus*) Skin-on Fillets

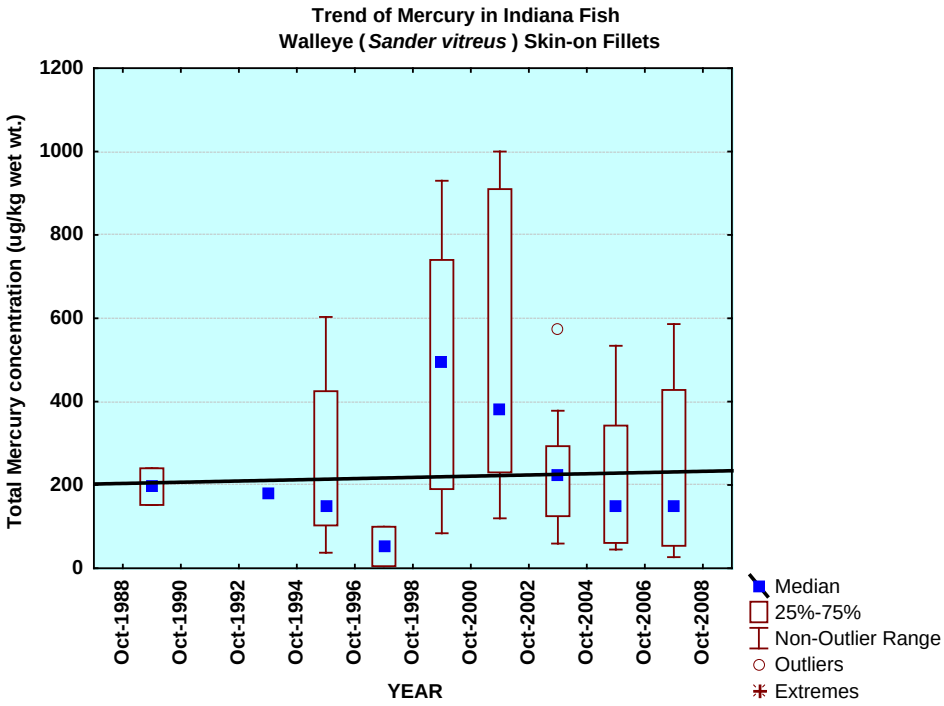

Figure 18: Statewide Ground Water Monitoring Network

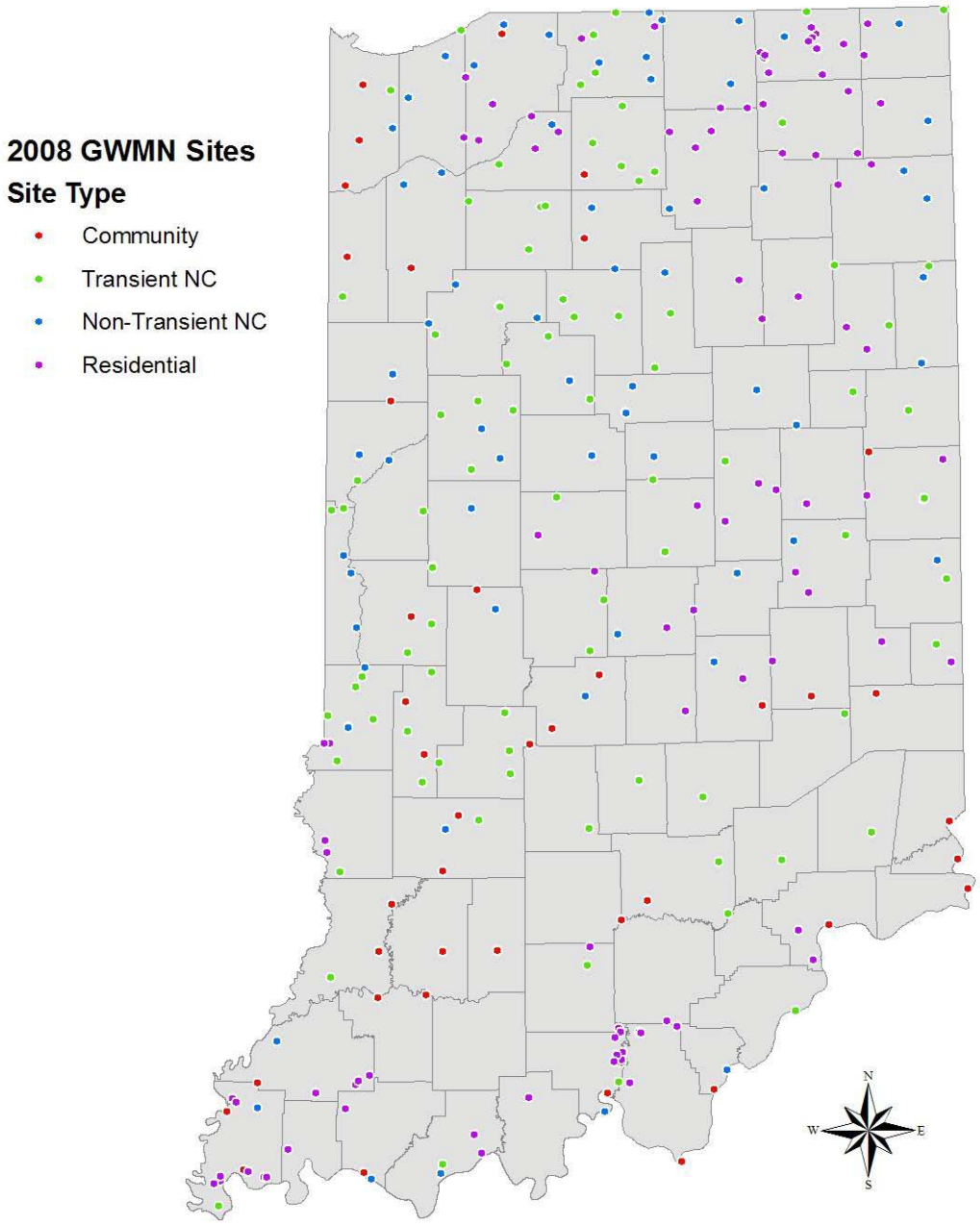

APPENDIX D:
IDEM'S 305(B)/303(D)
MONITORING, ASSESSMENT, REPORTING
AND LISTING SCHEDULE

Sequence in IDEM's Rotating Basin Monitoring Strategy[a]	Basin(s)	Basin Monitored	Results for the Basin Assessed	Assessment Results Published in Indiana's Integrated Report	Draft 303(d) List Revised Based on Assessment Results and Published for Public Comment Period[b]	Finalized 303(d) List Submitted to U.S. EPA for Approval
1	White River, West Fork Basin and Patoka River	2006	2008	2010	2009	2010
2	White River, East Fork, Basin and Whitewater River Basin	2007	2009			
3	Upper Wabash River Basin	2008	2010	2012	2011	2012
4	Lower Wabash River Basin and Kankakee River Basin	2009	2011			
5	Great Lakes Basin and Ohio River Basin	2010	2012	2014	2013	2014
1	White River, West Fork Basin and Patoka River	2011	2013			
2	White River, East Fork, Basin and Whitewater River Basin	2012	2014	2016	2015	2016
3	Upper Wabash River Basin	2013	2015			
4	Lower Wabash River Basin and Kankakee River Basin	2014	2016	2018	2017	2018
5	Great Lakes Basin and Ohio River Basin	2015	2018			

[a]In accordance with IDEM's rotating basin monitoring strategy, probabilistic monitoring is conducted in approximately one-fifth of the state (one to two major river basins) each year so that comprehensive monitoring and assessments can be completed for the entire state every five years.

[b]All impairments identified through IDEM's rotating basin assessments are placed on Indiana's draft 303(d) List of Impaired Waters are made available for 90-day public comment period prior to submission of the 303(d) list to U.S. EPA. Because basin assessments made during a listing year occur after the draft 303(d) list is published for public comment, any impairments identified are held for the next listing cycle in order to ensure the public an opportunity for review and comment. Therefore, assessments made during a listing year are reported in the Integrated Report and placed on the draft 303(d) List of Impaired Waters during the next scheduled reporting cycle.

APPENDIX E:

COMPREHENSIVE AQUATIC LIFE USE AND RECREATIONAL ASSESSMENTS

COMPREHENSIVE BASIN AQUATIC LIFE USE ASSESSMENTS

Attainment Results Calculated Using the Probabilistic Monitoring Design

BASIN ASSESSED	TARGET POPULATION[1]	BASIN SIZE (MILES)	DESIGNATED USE ASSESSED	YEAR ASSESSED	DATA USED IN ASSESSMENT	% ATTAINING	% NOT ATTAINING	CONFIDENCE LEVEL (%)	CONFIDENCE INTERVAL (%)
GREAT LAKES BASIN	04040001 04050001 04100003 04100004 04100005 04100007	4051	Aquatic Life Use	2007	Biological Chemical	42%	58%	95% 90%	28% 23%
GREAT MIAMI RIVER BASIN	05080001 05080002 05080003	1621	Aquatic Life Use	2009	Biological Chemical	70%	30%	95% 90%	28% 24%
UPPER WABASH RIVER BASIN	05120101 05120102 05120103 05120104 05120105 05120106 05120107	6632	Aquatic Life Use	2005	Biological Chemical	35%	65%	95% 90%	27% 22%
LOWER WABASH RIVER BASIN	05120108 05120109 05120110 05120111 05120113	5306	Aquatic Life Use	2006	Biological Chemical	56%	44%	95% 90%	26% 21%
WHITE RIVER, WEST FORK BASIN	05120201 05120202 05120203	4275	Aquatic Life Use	2008	Biological Chemical	51%	49%	95% 90%	34% 29%
WHITE RIVER, EAST FORK BASIN	05120204 05120205 05120206 05120207 05120208	4856	Aquatic Life Use	2009	Biological Chemical	35%	65%	95% 90%	30% 26%
PATOKA RIVER BASIN	05120209	797	Aquatic Life Use	2008	Biological Chemical	28%	72%	95% 90%	29% 24%
UPPER ILLINOIS RIVER BASIN	07120001 07120002 07120003	3958	Aquatic Life Use	2006	Biological Chemical	50%	50%	95% 90%	25% 21%
OHIO RIVER TRIBUTARIES	05090203 05140101 05140104 05140201 05140202	3825	Aquatic Life Use	2007	Biological Chemical	24%	76%	95% 90%	22% 19%

[1]Target population = 8 digit HUC

For this report, results were updated to show comprehensive Basin Aquatic Life Use assessments which incorporate chemical results as well as fish and macroinvertebrate community data.

Calculations: %Attainment = Assessment of Biology (IBI>35, mHab>35) and No Chemical Parameter Violations; %Non-Attainment = Assessment of Biology (IBI<35, or mHab<35) and/or Chemical Parameter Violations. Any violations of Biological or Chemical parameters resulted in Non-Attainment.

%Attainment and %Non-Attainment values are calculated by IDEM staff using commands provided by USEPA National Health and Environmental Effects Research Laboratory, Corvallis, Oregon (www.epa.gov/nheerl/arm/analysispages/techinfoanalysis.htm) as well as the R Development Core Team (2005). R: A language and environment for statistical computing. R Foundation for Statistical Computing, Vienna, Austria. ISBN 3-900051-07-0, URL http://www.R-project.org.

COMPREHENSIVE BASIN RECREATIONAL USE ASSESSMENTS

Attainment Results Calculated Using the Probabilistic Monitoring Design

BASIN ASSESSED	TARGET POPULATION[1]	BASIN SIZE (MILES)	DESIGNATED USE ASSESSED	YEAR ASSESSED	DATA USED IN ASSESSMENT[2]	% ATTAINING	% NOT ATTAINING	CONFIDENCE LEVEL	CONFIDENCE INTERVAL (%)
LOWER WABASH RIVER BASIN	05120108 05120109 05120110 05120111 05120113	4723	Recreational Use	2006	Bacteriological	15.41	84.59	95%	11.48
UPPER ILLINOIS RIVER BASIN	07120001 07120002 07120003	3537	Recreational Use	2006	Bacteriological	11.63	88.37	95%	10.19
GREAT LAKES BASIN	04040001 04050001 04100003 04100004 04100005 04100007	3375	Recreational Use	2007	Bacteriological	2.07	97.93	95%	4.52
OHIO RIVER TRIBUTARIES	05090203 05140101 05140104 05140201 05140202	3277	Recreational Use	2007	Bacteriological	42.22	57.78	95%	15.70
WHITE RIVER, WEST FORK BASIN	05120201 05120202 05120203	3774	Recreational Use	2008	Bacteriological	0.00	100.00	95%	0.00
PATOKA RIVER BASIN	05120209	715	Recreational Use	2008	Bacteriological	33.12	66.88	95%	14.96
WHITE RIVER, EAST FORK BASIN	05120204 05120205 05120206 05120207 05120208	4324	Recreational Use	2009	Bacteriological	43.41	56.59	95%	15.76
GREAT MIAMI RIVER BASIN	05080001 05080002 05080003	1448	Recreational Use	2009	Bacteriological	14.13	85.87	95%	11.07
UPPER WABASH RIVER BASIN	05120101 05120102 05120103 05120104 05120105 05120106 05120107	6154	Recreational Use	2010	Bacteriological	12.60	87.40	95%	10.55

[1]Target Population = 8 Digit Hydrologic Unit Code (HUC)

[2]Data Used in Assessment: n = 38

%Attainment and %Non-Attainment values are calculated by IDEM staff using IDEM E. coli data and survey design information provided by USEPA National Health and Environmental Effects Research Laboratory, Corvallis, Oregon.

COUNTY	12-DIGIT HUC	14-DIGIT HUC	ASSESSMENT UNIT ID	ASSESSMENT UNIT NAME	BENEFICIAL USE				CAUSE OF IMPAIRMENT																			
					RECREATIONAL USES	FISH CONSUMPTION	DRINKING WATER USE	AQUATIC LIFE USE	ALGAE	AMMONIA	CHLORIDE	DIOXIN (WATER)	DISSOLVED OXYGEN	E. COLI	FREE CYANIDE	IMPAIRED BIOTIC COMMUNITIES	NUTRIENTS	OIL AND GREASE	PCBS (FISH TISSUE)	PCBS (WATER)	PESTICIDES	pH	PHOSPHORUS	SILTATION	SULFATE	TASTE AND ODOR	TEMPERATURE	TOTAL MERCURY (WATER)
STEUBEN CO	041000030203	04100003020010	INA0321_00	NETTLE CREEK	3	3		3																				
STEUBEN CO	041000030203	04100003020020	INA0322_00	UNNAMED TRIBUTARY - HEADWATERS (MI)	3	3		3																				
STEUBEN CO	041000030203	04100003020020	INA0322_01	CLEAR LAKE - UNNAMED INLET THROUGH ROUND LAKE	3	3		3																				
STEUBEN CO	041000030301	04100003030020	INA0332_00	NETTLE CREEK - MILL STREAM DRAIN	3	3		3																				
STEUBEN CO	041000030305	04100003030060	INA0336_00	BEAR CREEK AND TRIBUTARY	3	3		3																				
STEUBEN CO	041000030402	04100003050010	INA0351_00	FISH CREEK TRIBS	3	3		3																				
STEUBEN CO	041000030402	04100003050010	INA0351_T1064	FISH CREEK AND TRIBS	5A	3		2						5A														
STEUBEN CO	041000030401	04100003050020	INA0352_00	WEST BRANCH FISH CREEK TRIBS	3	3		3																				
STEUBEN CO	041000030401	04100003050020	INA0352_01	FISH CREEK, WEST BRANCH	5A	3		5A						5A		5A												
STEUBEN CO	041000030401	04100003050020	INA0352_T1001	FISH CREEK, WEST BRANCH - UNNAMED TRIBUTARY	5A	3		2																				
STEUBEN CO	041000030401	04100003050020	INA0352_T1002	HANSELMAN BRANCH	5A	3		2																				
STEUBEN CO	041000030401	04100003050020	INA0352_T1003	FISH CREEK, WEST BRANCH - UNNAMED TRIBUTARY	5A	3		2																				
STEUBEN CO	041000030401	04100003050020	INA0352_T1004	FISH CREEK, WEST BRANCH - UNNAMED TRIBUTARY	5A	3		2																				
STEUBEN CO	041000030405	04100003050030	INA0353_01	FISH CREEK	5A	3		2						5A														
STEUBEN CO	041000030405	04100003050030	INA0353_T1001	FISH CREEK - UNNAMED TRIBUTARY	5A	3		2																				
STEUBEN CO	041000030405	04100003050030	INA0353_T1002	FISH CREEK - UNNAMED TRIBUTARY	5A	3		2																				
STEUBEN CO	041000030405	04100003050030	INA0353_T1003	FISH CREEK - UNNAMED TRIBUTARY (OHIO)	5A	3		2																				
STEUBEN CO	041000030405	04100003050030	INA0353_T1004	FISH CREEK - UNNAMED TRIBUTARY	5A	3		2																				
STEUBEN CO	041000030405	04100003050030	INA0353_T1005	FISH CREEK - UNNAMED TRIBUTARY	5A	3		2																				
STEUBEN CO	041000030403	04100003050040	INA0354_00	BLACK CREEK AND TRIBUTARIES	3	3		3																				
STEUBEN CO	041000030403	04100003050040	INA0354_T1066	BLACK CREEK TRIB	3	3		2																				
STEUBEN CO	041000030403	04100003050040	INA0354_T1076	BLACK CREEK	3	3		2																				
DEKALB CO	041000030404	04100003050050	INA0355_00	FISH CREEK-MYERS DITCH	3	3		2																				
DEKALB CO	041000030404	04100003050050	INA0355_T1071	HERMAN SWEET DITCH TRIB	2	3		3																				
DEKALB CO	041000030404	04100003050050	INA0355_T1072	HERMAN SWEET DITCH	5A	3		3						5A														
DEKALB CO	041000030406	04100003050060	INA0356_01	FISH CREEK	5A	3		5A						5A		5A												
DEKALB CO	041000030406	04100003050060	INA0356_02	CORNELL DITCH (OHIO)	3	3		3																				
DEKALB CO	041000030406	04100003050060	INA0356_T1001	FISH CREEK - UNNAMED TRIBUTARY	5A	3		3																				
DEKALB CO	041000030406	04100003050060	INA0356_T1002	FISH CREEK - UNNAMED TRIBUTARY	5A	3		3																				
DEKALB CO	041000030406	04100003050060	INA0356_T1003	FISH CREEK - UNNAMED TRIBUTARIES	3	3		5A								5A												
DEKALB CO	041000030406	04100003050060	INA0356_T1004	FISH CREEK - UNNAMED TRIBUTARY (OHIO)	3	3		3																				
DEKALB CO	041000030406	04100003050060	INA0356_T1005	FISH CREEK - UNNAMED TRIBUTARY	5A	3		3																				
DEKALB CO	041000030406	04100003050060	INA0356_T1006	FISH CREEK - UNNAMED TRIBUTARY (ARTIC, IN)	5A	3		3																				
DEKALB CO	041000030502	04100003060030	INA0363_00	BIG RUN - HEADWATERS (DEKALB)	3	3		3																				
DEKALB CO	041000030502	04100003060040	INA0364_00	BIG RUN - LOWER	3	3		3																				
DEKALB CO	041000030505	04100003060050	INA0365_00	PETER GRUBE/CHRISTOFFEL DTS	3	3		3																				
DEKALB CO	041000030505	04100003060050	INA0365_T1067	ST. JOSEPH RIVER	3	5B		2											5B									
DEKALB CO	041000030504	04100003060060	INA0366_00	BUCK CREEK-MASON DITCHES	3	3		3																				
DEKALB CO	041000030504	04100003060060	INA0366_T1057	METCALF DITCH AND TRIBS	3	3		5A								5A												
DEKALB CO	041000030506	04100003060070	INA0367_00	SOL SHANK DITCH AND TRIBS	3	3		3																				

COUNTY	12-DIGIT HUC	14-DIGIT HUC	ASSESSMENT UNIT ID	ASSESSMENT UNIT NAME	BENEFICIAL USE				CAUSE OF IMPAIRMENT																			
					RECREATIONAL USES	FISH CONSUMPTION	DRINKING WATER USE	AQUATIC LIFE USE	ALGAE	AMMONIA	CHLORIDE	DIOXIN (WATER)	DISSOLVED OXYGEN	E. COLI	FREE CYANIDE	IMPAIRED BIOTIC COMMUNITIES	NUTRIENTS	OIL AND GREASE	PCBS (FISH TISSUE)	PCBS (WATER)	PESTICIDES	pH	PHOSPHORUS	SILTATION	SULFATE	TASTE AND ODOR	TEMPERATURE	TOTAL MERCURY (WATER)	
DEKALB CO	041000030506	04100003060070	INA0367_T1058	ST. JOSEPH RIVER	2	5B		2											5B									
DEKALB CO	041000030802	04100003070010	INA0371_00	DAVIS DITCH AND TRIBS	3	5B		3											5B									
DEKALB CO	041000030802	04100003070010	INA0371_T1059	ST. JOSEPH RIVER	5A	5B		2						5A					5B									
DEKALB CO	041000030801	04100003070020	INA0372_00	BEAR CREEK-HURSEY DITCHES	3	3		3																				
DEKALB CO	041000030801	04100003070020	INA0372_T1043	HINDMAN DITCH	3	3		5A																				
DEKALB CO	041000030801	04100003070020	INA0372_T1068	BEAR CREEK	3	3		2																				
DEKALB CO	041000030802	04100003070030	INA0373_00	ST JOSEPH RIVER - WALKER/ METCALF DITCHES	3	3		3																				
ALLEN CO	041000030803	04100003070040	INA0374_01	ST JOSEPH RIVER (UPSTREAM OF METCALF DITCH)	5A	3		2						5A														
ALLEN CO	041000030803	04100003070040	INA0374_02	ST JOSEPH RIVER (DOWNSTREAM OF METCALF DITCH)	5A	3		2						5A														
ALLEN CO	041000030803	04100003070040	INA0374_T1001	FISHER DITCH AND TRIBUTARY	3	3		2																				
ALLEN CO	041000030803	04100003070040	INA0374_T1002	METCALF DITCH	3	3		2																				
ALLEN CO	041000030803	04100003070040	INA0374_T1002A	METCALF DITCH - UNNAMED TRIBUTARY	3	3		2																				
ALLEN CO	041000030803	04100003070040	INA0374_T1003	BOGER DITCH	3	3		2																				
ALLEN CO	041000030803	04100003070040	INA0374_T1004	ST JOSEPH RIVER - UNNAMED TRIBUTARY	3	3		2																				
ALLEN CO	041000030803	04100003070040	INA0374_T1005	ST JOSEPH RIVER - UNNAMED TRIBUTARY	3	3		2																				
ALLEN CO	041000030803	04100003070040	INA0374_T1006	ST JOSEPH RIVER - UNNAMED TRIBUTARY	3	3		2																				
ALLEN CO	041000030803	04100003070040	INA0374_T1007	SWARTZ-CARNAHAN DITCH	3	3		2																				
DEKALB CO	041000030803	04100003070040	INA0374_T1007A	DUNTON LAKE INLET	3	3		2																				
DEKALB CO	041000030803	04100003070040	INA0374_T1007B	HILKEY DITCH	3	3		2																				
ALLEN CO	041000030803	04100003070040	INA0374_T1007C	SWRTZ-CARNAHAN DITCH - UNNAMED TRIBUTARY	3	3		2																				
ALLEN CO	041000030804	04100003070050	INA0375_00	ALEX WARNER DITCH AND OTHER TRIBUTARIES	3	3		3																				
ALLEN CO	041000030804	04100003070050	INA0375_T1025	ST. JOSEPH RIVER-MAINSTEM	3	3		3																				
DEKALB CO	041000030601	04100003080010	INA0381_01	MCCULLOUGH DITCH (UPSTREAM OF INDIAN LAKE)	3	3		3																				
DEKALB CO	041000030601	04100003080010	INA0381_02	MCCULOUGH DITCH (DOWNSTREAM OF INDIAN LAKE)	3	3		3																				
DEKALB CO	041000030601	04100003080010	INA0381_03	LEINS DITCH (UPSTREAM OF MCCULLOUGH DITCH)	5A	3		2						5A														
DEKALB CO	041000030601	04100003080010	INA0381_04	LEINS DITCH (DOWNSTREAM OF MCCULLOUGH DITCH)	3	3		3																				
DEKALB CO	041000030601	04100003080010	INA0381_T1001	MCCULLOUGH DITCH - UNNAMED TRIBUTARY	3	3		3																				
DEKALB CO	041000030601	04100003080010	INA0381_T1002	CEDAR LAKE INLET STREAM	3	3		3																				
DEKALB CO	041000030602	04100003080020	INA0382_00	DIBBLING DITCH - HOFFEIDER DITCH	3	3		3																				
DEKALB CO	041000030601	04100003080030	INA0383_00	SEDAN TRIBUTARY	3	3		3																				
DEKALB CO	041000030602	04100003080030	INA0383_T1028	CEDAR CREEK	5A	3		5A						5A			5A											
DEKALB CO	041000030602	04100003080030	INA0383_T1070	SWARTZ DITCH	5A	3		3						5A														
DEKALB CO	041000030603	04100003080040	INA0384_00	MATSON DITCH	3	3		3																				
DEKALB CO	041000030603	04100003080040	INA0384_T1001	MAISON DITCH - UNNAMED TRIBUTARY	5A	3		4A						5A		5A												

COUNTY	12-DIGIT HUC	14-DIGIT HUC	ASSESSMENT UNIT ID	ASSESSMENT UNIT NAME	BENEFICIAL USE				CAUSE OF IMPAIRMENT																				
					RECREATIONAL USES	FISH CONSUMPTION	DRINKING WATER USE	AQUATIC LIFE USE	ALGAE	AMMONIA	CHLORIDE	DIOXIN (WATER)	DISSOLVED OXYGEN	E. COLI	FREE CYANIDE	IMPAIRED BIOTIC COMMUNITIES	NUTRIENTS	OIL AND GREASE	PCBS (FISH TISSUE)	PCBS (WATER)	PESTICIDES	pH	PHOSPHORUS	SILTATION	SULFATE	TASTE AND ODOR	TEMPERATURE	TOTAL MERCURY (WATER)	
DEKALB CO	041000030604	04100003080050	INA0385_00	W SMITH DITCH AND OTHER TRIBUTARIES	3	3		3																				
DEKALB CO	041000030604	04100003080050	INA0385_T1029	CEDAR CREEK	5A	5B		5A						5A					5B									
DEKALB CO	041000030701	04100003090010	INA0391_00	JOHN DIEHL DITCH	3	3		3																				
DEKALB CO	041000030701	04100003090010	INA0391_T1078	JOHN DIEHL DITCH HEADWATERS	3	3		5A																				
DEKALB CO	041000030702	04100003090020	INA0392_01	PECKHART DITCH (HEADWATERS)	3	3		3						5A														
DEKALB CO	041000030702	04100003090020	INA0392_02	PECKHART DITCH	3	3		3						5A														
DEKALB CO	041000030702	04100003090020	INA0392_03	OBER DITCH - UNNAMED TRIBUTARY	5A	3		3						5A														
DEKALB CO	041000030702	04100003090020	INA0392_04	OBER DITCH	5A	3		3						5A														
DEKALB CO	041000030702	04100003090020	INA0392_T1001	LINTZ LAKE INLET	5A	3		3						5A														
DEKALB CO	041000030702	04100003090020	INA0392_T1002	LINTZ LAKE OUTLET	5A	3		3						5A														
DEKALB CO	041000030702	04100003090020	INA0392_T1075	DIEHL DITCH	5A	3		3						5A														
DEKALB CO	041000030707	04100003090030	INA0393_00	SCHMADEL DITCH AND OTHER TRIB OF CEDAR CREEK	3	3		3																				
DEKALB CO	041000030707	04100003090030	INA0393_T1032	GARRETT CITY DITCH	5A	3		5A						5A														
DEKALB CO	041000030707	04100003090030	INA0393_T1033	CEDAR CREEK-MAINSTEM	5A	3		3						5A					5B									
ALLEN CO	041000030707	04100003090030	INA0393_T1034	CEDAR CREEK	5A	5B		5A						5A		5A			5B									
DEKALB CO	041000030707	04100003090030	INA0393_T1060	DOSCH DITCH	3	3		5A	5A							5A												
DEKALB CO	041000030703	04100003090040	INA0394_00	LITTLE CEDAR CREEK - SYCAMORE CREEK	3	3		3																				
DEKALB CO	041000030705	04100003090050	INA0395_00	LITTLE CEDAR CREEK TRIBUTARIES	3	3		3																				
DEKALB CO	041000030705	04100003090050	INA0395_T1061	LITTLE CEDAR CREEK TRIB	3	3		5A								5A												
DEKALB CO	041000030705	04100003090050	INA0395_T1062	LITTLE CEDAR CREEK	5A	3		2						5A														
NOBLE CO	041000030704	04100003090060	INA0396_00	BLACK CREEK AND TRIBS	3	3		3																				
DEKALB CO	041000030705	04100003090060	INA0396_T1069	LITTLE CEDAR CREEK	5A	3		5A						5A		5A												
ALLEN CO	041000030706	04100003090070	INA0397_00	WILLOW CREEK - YANT DITCH	3	3		3																				
ALLEN CO	041000030706	04100003090080	INA0398_00	WILLOW CREEK-WILLOW CREEK DITCH	3	3		3																				
ALLEN CO	041000030707	04100003090030	INA0398_T1036	CEDAR CREEK	5A	5B		3						5A					5B									
ALLEN CO	041000030706	04100003090080	INA0398_T1077	WILLOW CREEK AND TRIB	5A	3		2						5A														
ALLEN CO	041000030707	04100003090090	INA0399_00	CEDAR CREEK - CEDAR CANYONS	3	3		3																				
ALLEN CO	041000030707	04100003090090	INA0399_T1037	CEDAR CREEK	5A	5B		2						5A					5B									
ALLEN CO	041000030805	04100003100010	INA03A1_00	ELY RUN AND UNNAMED TRIBUTARY	3	3		3																				
ALLEN CO	041000030805	04100003100010	INA03A1_M1038	ST JOSEPH RIVER - MAINSTEM	3	3		2																				
ALLEN CO	041000030805	04100003100020	INA03A2_00	MARTIN DITCH AND OTHER TRIBUTARIES	3	3		3																				
ALLEN CO	041000030805	04100003100020	INA03A2_M1040	ST JOSEPH RIVER - MAINSTEM	3	3		2																				
ALLEN CO	041000030805	04100003100020	INA03A2_T1039	TIERNAN DITCH	3	3		5A																				
ALLEN CO	041000030806	04100003100030	INA03A3_00	BECKETTS RUN	3	3		3																				
ALLEN CO	041000030806	04100003100030	INA03A3_T1063	BECKETTS RUN	3	3		5A																				
ALLEN CO	041000030806	04100003100040	INA03A4_00	SCHOPPMAN DITCH\SPY RUN CR AND OTHER TRIBS	3	3		3																				
ALLEN CO	041000030806	04100003100040	INA03A4_M1042	ST. JOSEPH RIVER	3	5B		2											5B									
STEUBEN CO	041000030203	04100003020010	INA03P1001_00	ANNE, LAKE	3	3		3																				
STEUBEN CO	041000030203	04100003020010	INA03P1002_00	CLEAR LAKE	2	5B		2											5B									
STEUBEN CO	041000030203	04100003020020	INA03P1003_00	ROUND LAKE	3	3		3																				
STEUBEN CO	041000030203	04100003020020	INA03P1004_00	MUD LAKE	3	3		3																				
STEUBEN CO	041000030301	04100003030020	INA03P1006_00	LONG LAKE	3	3		3																				
STEUBEN CO	041000030301	04100003030020	INA03P1007_00	MIRROR LAKE	3	3		3																				

COUNTY	12-DIGIT HUC	14-DIGIT HUC	ASSESSMENT UNIT ID	ASSESSMENT UNIT NAME	BENEFICIAL USE				CAUSE OF IMPAIRMENT																				
					RECREATIONAL USES	FISH CONSUMPTION	DRINKING WATER USE	AQUATIC LIFE USE	ALGAE	AMMONIA	CHLORIDE	DIOXIN (WATER)	DISSOLVED OXYGEN	E. COLI	FREE CYANIDE	IMPAIRED BIOTIC COMMUNITIES	NUTRIENTS	OIL AND GREASE	PCBS (FISH TISSUE)	PCBS (WATER)	PESTICIDES	pH	PHOSPHORUS	SILTATION	SULFATE	TASTE AND ODOR	TEMPERATURE	TOTAL MERCURY (WATER)	
STEUBEN CO	041000030301	04100003030020	INA03P1008_00	HANDY LAKE	3	3		3																					
STEUBEN CO	041000030403	04100003050040	INA03P1010_00	ROUND LAKE	3	3		3																					
STEUBEN CO	041000030403	04100003050040	INA03P1011_00	HAMILTON LAKE	5A	5B		3											5B				5A						
STEUBEN CO	041000030404	04100003050050	INA03P1012_00	PERFECT LAKE	3	3		3																					
STEUBEN CO	041000030404	04100003050050	INA03P1013_00	BALL LAKE	3	2		3																					
STEUBEN CO	041000030404	04100003050050	INA03P1014_00	TERRY LAKE	3	3		3																					
STEUBEN CO	041000030404	04100003050050	INA03P1016_00	JACKSON LAKE	3	3		3																					
DEKALB CO	041000030803	04100003070040	INA03P1019_00	DUNTON LAKE	3	3		3																					
ALLEN CO	041000030804	04100003070050	INA03P1024_00	CEDARVILLE RESERVOIR	5A	5B		3	5A					5A					5B							5A			
DEKALB CO	041000030601	04100003080010	INA03P1026_00	INDIAN LAKE	3	3		3																					
DEKALB CO	041000030601	04100003080010	INA03P1027_00	CEDAR LAKE	3	3		3																					
DEKALB CO	041000030702	04100003090020	INA03P1030_00	LINTZ LAKE	3	3		3																					
DEKALB CO	041000030707	04100003090030	INA03P1031_00	ST. ANTHONY CENTER LAKE	3	3		3																					
NOBLE CO	041000030705	04100003090050	INA03P1035_00	KING LAKE	3	3		3																					
ALLEN CO	041000030806	04100003100030	INA03P1041_00	DAUS ADDITION LAKE	3	3		3																					
ALLEN CO	041000030806	04100003100040	INA03P1044_00	ST. JOSEPH RESERVOIR	5A	5B	5A	3	5A					5A					5B										
DEKALB CO	041000030703	04100003090040	INA03P1045_00	HAYNES LAKE	3	3		3																					
NOBLE CO	041000030704	04100003090060	INA03P1046_00	ROUNDY LAKE	3	3		3																					
ALLEN CO	041000030706	04100003090070	INA03P1047_00	FULK LAKE	3	3		3																					
ALLEN CO	041000030706	04100003090070	INA03P1048_00	WHITE LAKE	3	3		3																					
ALLEN CO	041000030804	04100003070050	INA03P1049_00	POE LAKE	3	3		3																					
ALLEN CO	041000030804	04100003070050	INA03P1050_00	BEEDY LAKE	3	3		3																					
ALLEN CO	041000030804	04100003070050	INA03P1051_00	VIBERG LAKE	3	3		3																					
DEKALB CO	041000030705	04100003090060	INA03P1052_00	HOLIDAY LAKES	3	3		3																					
DEKALB CO	041000030406	04100003050060	INA03P1053_00	MCNAMARA CORPORATION LAKE	3	3		3																					
DEKALB CO	041000030601	04100003080010	INA03P1054_00	FLOYD TROYER LAKE	3	3		3																					
DEKALB CO	041000030701	04100003090010	INA03P1055_00	GREY STONE LAKE	3	3		3																					
ADAMS CO	041000040305	04100004030040	INA0434_00	ST. MARYS RIVER-WILLSHIRE	4A	3		3						4A															
ADAMS CO	041000040304	04100004030050	INA0435_00	DUCK CREEK (OHIO)	3	3		3																					
ADAMS CO	041000040408	04100004040010	INA0441_00	ST. MARYS RIVER	4A	3		3						4A															
ADAMS CO	041000040401	04100004040010	INA0441_T1001	TWENTYSEVEN MILE CREEK	3	3		3																					
ADAMS CO	041000040403	04100004040020	INA0442_T1001	FUCH DITCH	4A	3		3						4A															
ADAMS CO	041000040403	04100004040020	INA0442_T1001A	FUCH DITCH - UNNAMED TRIBUTARY (CR 17)	5A	3		5A						5A		5A	5A												
ADAMS CO	041000040403	04100004040020	INA0442_T1001B	FUCH DITCH - UNNAMED TRIBUTARY (CR 16)	5A	3		3						5A															
ADAMS CO	041000040403	04100004040020	INA0442_T1002	SWARTZ DITCH	5A	3		3						5A															
ADAMS CO	041000040403	04100004040020	INA0442_T1003	SCHUGG DITCH	5A	3		3						5A															
ADAMS CO	041000040403	04100004040020	INA0442_T1007	BLUE CREEK	4A	3		2						4A															
ADAMS CO	041000040402	04100004040030	INA0443_T1008	HABEGGER DITCH	4A	3		4A						4A															
ADAMS CO	041000040402	04100004040030	INA0443_T1014	GATES DITCH	4A	3		5A						4A			5A												
ADAMS CO	041000040402	04100004040030	INA0443_T1019	FARLOW DITCH AND TRIBS	4A	3		2						4A															
ADAMS CO	041000040402	04100004040030	INA0443_T1020	WITTMER NO 1 DITCH	4A	3		3						4A															
ADAMS CO	041000040404	04100004040040	INA0444_00	LITTLE BLUE CREEK	4A	3		2						4A															
ADAMS CO	041000040405	04100004040050	INA0445_00	DUER DITCH (ADAMS) AND OTHER TRIBS	4A	3		5A						4A															
ADAMS CO	041000040405	04100004040050	INA0445_T1006	BLUE CREEK	4A	3		4A						4A															
ADAMS CO	041000040408	04100004040060	INA0446_00	PLEASANT MILLS AND TRIBS	4A	3		3						4A															

COUNTY	12-DIGIT HUC	14-DIGIT HUC	ASSESSMENT UNIT ID	ASSESSMENT UNIT NAME	BENEFICIAL USE				CAUSE OF IMPAIRMENT																			
					RECREATIONAL USES	FISH CONSUMPTION	DRINKING WATER USE	AQUATIC LIFE USE	ALGAE	AMMONIA	CHLORIDE	DIOXIN (WATER)	DISSOLVED OXYGEN	E. COLI	FREE CYANIDE	IMPAIRED BIOTIC COMMUNITIES	NUTRIENTS	OIL AND GREASE	PCBS (FISH TISSUE)	PCBS (WATER)	PESTICIDES	pH	PHOSPHORUS	SILTATION	SULFATE	TASTE AND ODOR	TEMPERATURE	TOTAL MERCURY (WATER)	
ADAMS CO	041000040408	04100004040060	INA0446_T1015	ST. MARYS RIVER	4A	3		5A						4A			5A											
ADAMS CO	041000040406	04100004040070	INA0447_00	YELLOW CREEK	4A	3		4A						4A														
ADAMS CO	041000040406	04100004040070	INA0447_T1001	YELLOW CREEK (HEADWATERS)	3	3		3																				
ADAMS CO	041000040406	04100004040070	INA0447_T1002	MARTZ CREEK-RUPPERT DITCH AND UNNAMED TRIBUTARY	4A	3		5A						4A			5A											
ADAMS CO	041000040406	04100004040070	INA0447_T1003	YELLOW CREEK-UNNAMED TRIBUTARIES	3	3		3																				
ADAMS CO	041000040407	04100004040080	INA0448_00	BORUM RUN AND TRIBS	4A	3		5A						4A		5A												
ADAMS CO	041000040408	04100004040080	INA0448_T1016	ST. MARYS RIVER	4A	3		2						4A														
ADAMS CO	041000040408	04100004040090	INA0449_00	DECATUR TRIBS	4A	3		3						4A														
ADAMS CO	041000040408	04100004040090	INA0449_T1017	ST. MARYS RIVER	4A	3		2						4A														
ADAMS CO	041000040501	04100004050010	INA0451_00	HOLTHOUSE DITCH-BERRY DITCH	3	3		3																				
ADAMS CO	041000040501	04100004050020	INA0452_00	HOLTHOUSE DITCH-KOHNE DITCH	4A	3		2						4A														
ADAMS CO	041000040502	04100004050030	INA0453_00	GERKE/WEBER DITCH AND TRIBS	4A	3		3						4A														
ADAMS CO	041000040502	04100004050030	INA0453_T1018	ST. MARYS RIVER	4A	3		2						4A														
ADAMS CO	041000040504	04100004050040	INA0454_00	BUHLMAN DITCH AND OTHER TRIBS	3	3		3																				
ALLEN CO	041000040504	04100004050040	INA0454_T1005	ST. MARYS RIVER	5A	3		3						5A														
ALLEN CO	041000040504	04100004050040	INA0454_T1012	ST. MARYS RIVER TRIB	4A	3		4A						4A														
ADAMS CO	041000040504	04100004050040	INA0454_T1021	ST. MARYS RIVER	4A	3		5A						4A		5A	5A											
ADAMS CO	041000040503	04100004050050	INA0455_00	LAMBERT DITCH	3	3		3																				
ADAMS CO	041000040503	04100004050050	INA0455_T1001	NICKELSEN CREEK	5A	3		3						5A														
ALLEN CO	041000040602	04100004060010	INA0461_T1004	ST. MARYS RIVER	4A	5B		2						4A														
ALLEN CO	041000040601	04100004060020	INA0462_00	HOUK DITCH	3	3		3																				
ALLEN CO	041000040604	04100004060030	INA0463_00	SNYDER DITCH AND OTHER TRIBS	4A	3		3						4A														
ALLEN CO	041000040604	04100004060030	INA0463_T1003	ST. MARYS RIVER	4A	5B		5A						4A			5A											
ALLEN CO	041000040603	04100004060040	INA0464_00	FAIRFIELD DITCH-HARBER/DEPTMER DITCHES	3	3		3																				
ALLEN CO	041000040606	04100004060050	INA0465_00	JUNK DITCH AND OTHER TRIBS	4A	5B		3						4A					5B									
ALLEN CO	041000040606	04100004060050	INA0465_T1002	ST. MARYS RIVER	4A	5B		5A						4A			5A		5B									
ALLEN CO	041000040605	04100004060060	INA0466_T1011	SPY RUN CREEK	4A	3		5A						4A														
ALLEN CO	041000040605	04100004060060	INA0466_T1012	SPY RUN CREEK-UNNAMED TRIBUTARIES	4A	3		3						4A														
ALLEN CO	041000040605	04100004060060	INA0466_T1013	LOWTHER NEUHAUS DITCH	4A	3		5A						4A		5A												
ALLEN CO	041000040605	04100004060060	INA0466_T1014	LOWTHER NEUHAUS DITCH-UNNAMED TRIBUTARY	4A	3		3						4A														
ALLEN CO	041000040606	04100004060060	INA0466_T1022	ST. MARYS RIVER	4A	5B		5A						4A			5A		5B									
ALLEN CO	041000040605	04100004060060	INA04P1009_00	SHOAFF LAKE	3	3		3																				
ALLEN CO	041000040606	04100004060050	INA04P1010_00	MIRROR LAKE	3	3		3																				
ADAMS CO	041000040408	04100004040090	INA04P1011_00	SADDLE LAKE	3	3		3																				
ALLEN CO	041000050102	04100005010010	INA0511_00	RIVER HAVEN AND OTHER TRIBUTARYS	3	3		3																				
ALLEN CO	041000050102	04100005010010	INA0511_M1007	MAUMEE RIVER	4A	5B		5A						4A			5A		5B									
ALLEN CO	041000050101	04100005010020	INA0512_00	SCHMIDT DITCH-COCHOIT DITCH	3	3		3																				
ALLEN CO	041000050101	04100005010030	INA0513_00	TRIER DITCH	3	3		3																				
ALLEN CO	041000050102	04100005010040	INA0514_00	BULLERMAN DITCH AND OTHER TRIBUTARIES	3	3		2																				
ALLEN CO	041000050102	04100005010040	INA0514_M1006	MAUMEE RIVER	4A	5B		5A						4A			5A		5B									
ALLEN CO	041000050102	04100005010050	INA0515_00	MARTIN DITCH	3	3		3																				

COUNTY	12-DIGIT HUC	14-DIGIT HUC	ASSESSMENT UNIT ID	ASSESSMENT UNIT NAME	BENEFICIAL USE				CAUSE OF IMPAIRMENT																			
					RECREATIONAL USES	FISH CONSUMPTION	DRINKING WATER USE	AQUATIC LIFE USE	ALGAE	AMMONIA	CHLORIDE	DIOXIN (WATER)	DISSOLVED OXYGEN	E. COLI	FREE CYANIDE	IMPAIRED BIOTIC COMMUNITIES	NUTRIENTS	OIL AND GREASE	PCBS (FISH TISSUE)	PCBS (WATER)	PESTICIDES	pH	PHOSPHORUS	SILTATION	SULFATE	TASTE AND ODOR	TEMPERATURE	TOTAL MERCURY (WATER)
ALLEN CO	041000050103	04100005010060	INA0516_00	SIXMILE CREEK AND OTHER TRIBUTARYS	3	3		3																				
ALLEN CO	041000050103	04100005010060	INA0516_M1005	MAUMEE RIVER	4A	5B		2						4A					5B									
ALLEN CO	041000050103	04100005010070	INA0517_00	GAR DITCH	3	3		3																				
ALLEN CO	041000050105	04100005010080	INA0518_00	SPINDLER DITCH AND OTHER TRIBUTARYS	3	3		3																				
ALLEN CO	041000050105	04100005010080	INA0518_M1004	MAUMEE RIVER	5A	5B		2						5A					5B									
ALLEN CO	041000050105	04100005010090	INA0519_00	WILBUR DITCH AND TRIBUTARIES	3	3		3																				
ALLEN CO	041000050105	04100005010090	INA0519_T1008	BOTERN DITCH AND TRIBUTARIES	3	3		2																				
ALLEN CO	041000050105	04100005010100	INA051A_00	GROVER DITCH AND OTHER TRIBUTARYS	3	3		3																				
ALLEN CO	041000050105	04100005010100	INA051A_M1003	MAUMEE RIVER	4A	5B		2						4A					5B									
ALLEN CO	041000050104	04100005010110	INA051B_01	BLACK CREEK (HARLAN, IN)	5A	3		5A	5A					5A		5A	5A											
ALLEN CO	041000050104	04100005010110	INA051B_02	BLACK CREEK	3	3		5A																				
ALLEN CO	041000050104	04100005010110	INA051B_T1001	OBERHALTZER DITCH	5A	3		5A						5A														
ALLEN CO	041000050104	04100005010110	INA051B_T1002	REICHELDERFER DITCH	5A	3		5A						5A														
ALLEN CO	041000050104	04100005010110	INA051B_T1003	WARD LAKE DITCH	5A	3		5A						5A														
ALLEN CO	041000050104	04100005010110	INA051B_T1004	BLACK CREEK - UNNAMED TRIBUTARIES	3	3		5A																				
ALLEN CO	041000050104	04100005010110	INA051B_T1005	WERTZ DITCH	3	3		5A																				
ALLEN CO	041000050104	04100005010110	INA051B_T1006	SMITH-FRY DITCH	3	3		5A																				
ALLEN CO	041000050104	04100005010110	INA051B_T1007	KILLEN DITCH	3	3		5A																				
ALLEN CO	041000050104	04100005010110	INA051B_T1008	BLACK CREEK - UNNAMED TRIBUTARY	3	3		5A																				
ALLEN CO	041000050106	04100005010120	INA051C_00	MARSH DITCH AND OTHER TRIBS	3	3		3																				
ALLEN CO	041000050106	04100004060060	INA051C_M1002	MAUMEE RIVER	4A	5B		5A						4A			5A		5B									
ALLEN CO	041000050201	04100005010130	INA051D_00	VILAND DITCH AND OTHER TRIBS	3	3		3																				
ALLEN CO	041000050202	04100005010130	INA051D_M1001	MAUMEE RIVER	4A	5B		5A						4A			5A		5B									
ALLEN CO	041000050203	04100005010140	INA051E_00	HAM INTERCEPTOR DITCH	3	3		5A								5A	5A											
ALLEN CO	041000050203	04100005020040	INA0524_00	MARIE DELARME CREEK-TUSTISON CREEK	3	3		3																				
DEKALB CO	041000050204	04100005020050	INA0525_00	GORDON CREEK-SOUTH FORK GORDON CREEK	3	3		3																				
ALLEN CO	041000050203	04100005010140	INA05P1008_00	RICH LAKE	3	3		3																				
ADAMS CO	041000071201	04100007120010	INA07C1_00	FLATROCK CREEK-HEADWATERS (OHIO)	3	3		3																				
ALLEN CO	041000071204	04100007120020	INA07C2_01	FLATROCK CREEK (UPSTREAM OF MONROEVILLE, IN)	5A	3		5A						5A														
ALLEN CO	041000071204	04100007120020	INA07C2_02	FLATROCK CREEK (DOWNSTREAM OF MONROEVILLE, IN)	5A	3		5A						5A		5A												
ALLEN CO	041000071204	04100007120020	INA07C2_T1001	FLATROCK CREEK - UNNAMED TRIBUTARY (ILLINOIS)	5A	3		5A						5A														
ALLEN CO	041000071204	04100007120020	INA07C2_T1002	FLATROCK CREEK - UNNAMED TRIBUTARY	5A	3		5A						5A														
ALLEN CO	041000071204	04100007120020	INA07C2_T1003	FLATROCK CREEK - UNNAMED TRIBUTARY	5A	3		5A						5A														
ALLEN CO	041000071204	04100007120020	INA07C2_T1004	BROWN DITCH	5A	3		5A						5A		5A												
ALLEN CO	041000071204	04100007120020	INA07C2_T1004A	BROWN DITCH - UNNAMED TRIBUTARY	5A	3		5A						5A														
ALLEN CO	041000071204	04100007120020	INA07C2_T1004B	BROWN DITCH - UNNAMED TRIBUTARY	5A	3		5A						5A														

COUNTY	12-DIGIT HUC	14-DIGIT HUC	ASSESSMENT UNIT ID	ASSESSMENT UNIT NAME	BENEFICIAL USE				CAUSE OF IMPAIRMENT																			
					RECREATIONAL USES	FISH CONSUMPTION	DRINKING WATER USE	AQUATIC LIFE USE	ALGAE	AMMONIA	CHLORIDE	DIOXIN (WATER)	DISSOLVED OXYGEN	E. COLI	FREE CYANIDE	IMPAIRED BIOTIC COMMUNITIES	NUTRIENTS	OIL AND GREASE	PCBS (FISH TISSUE)	PCBS (WATER)	PESTICIDES	pH	PHOSPHORUS	SILTATION	SULFATE	TASTE AND ODOR	TEMPERATURE	TOTAL MERCURY (WATER)
ALLEN CO	041000071204	04100007120020	INA07C2_T1005	SCOFF DITCH	5A	3		5A						5A														
ALLEN CO	041000071202	04100007120030	INA07C3_00	HOFFMAN CREEK-HEADWATERS	3	3		3																				
ALLEN CO	041000071203	04100007120040	INA07C4_00	HOFFMAN CREEK-BOHNKE DITCH-ELLISON DITCH	3	3		3																				
ALLEN CO	041000071203	04100007120040	INA07C4_T1001	GROMEAUX DITCH	3	3		5A								5A												
ALLEN CO	041000071205	04100007120050	INA07C5_00	FLATROCK CREEK-WHITE/MAUREY DITCH	3	3		3																				
JAY CO	051201010102	05120101010020	INB0112_00	SIMISON CREEK	3	3		3																				
JAY CO	051201010103	05120101010030	INB0113_00	JUTTE RUN	3	3		3																				
JAY CO	051201010501	05120101040010	INB0141_00	HICKORY BRANCH	3	3		3																				
JAY CO	051201010501	05120101040010	INB0141_T1023	WABASH RIVER	4A	3		4A						4A														
ADAMS CO	051201010502	05120101040020	INB0142_00	BREWSTER DITCH	5A	5B		5A						5A			5A											
JAY CO	051201010403	05120101050030	INB0153_00	BEAR CREEK (UPSTREAM OF STROUBLE DITCH)	3	3		3																				
JAY CO	051201010403	05120101050030	INB0153_T1001	BEAR CREEK-UNNAMED TRIBUTARY (HEADWATER)	3	3		3																				
JAY CO	051201010403	05120101050030	INB0153_T1005	BEAR CREEK (DOWNSTREAM OF STROUBLE DITCH)	5A	3		3						5A														
JAY CO	051201010401	05120101050050	INB0155_00	LIMBERLOST CREEK (FLOWING INTO OH)	3	3		4A									4A						4A					
JAY CO	051201010401	05120101050050	INB0155_01	LIMBERLOST CREEK (FLOWING OUT OF OH)	3	3		4A									4A						4A					
JAY CO	051201010401	05120101050050	INB0155_02	LIMBERLOST CREEK (DOWNSTREAM OF WILSON CREEK)	3	3		2																				
JAY CO	051201010401	05120101050050	INB0155_T1001	WILSON CREEK (HEADWATER)	3	3		2																				
JAY CO	051201010401	05120101050050	INB0155_T1002	WILSON CREEK-UNNAMED TRIBUTARY	3	3		4A									4A						4A					
JAY CO	051201010401	05120101050050	INB0155_T1003	WILSON CREEK	3	3		4A									4A						4A					
JAY CO	051201010401	05120101050050	INB0155_T1004	WILSON CREEK	3	3		2																				
JAY CO	051201010401	05120101050050	INB0155_T1005	WEST PRONG	3	3		4A									4A						4A					
JAY CO	051201010401	05120101050050	INB0155_T1006	GRISSOM DITCH (SOUTH OF CR 930S)	3	3		2																				
JAY CO	051201010401	05120101050050	INB0155_T1007	GRISSOM DITCH (NORTH OF CR 930S)	3	3		4A									4A						4A					
JAY CO	051201010401	05120101050050	INB0155_T1008	WEST PRONG-UNNAMED TRIBUTARY	3	3		4A									4A						4A					
JAY CO	051201010401	05120101050050	INB0155_T1009	YOUNG DITCH	3	3		4A									4A						4A					
JAY CO	051201010401	05120101050050	INB0155_T1010	HARTZEL DITCH	3	3		4A									4A						4A					
JAY CO	051201010401	05120101050050	INB0155_T1011	EAST PRONG	3	3		4A									4A						4A					
JAY CO	051201010401	05120101050050	INB0155_T1012	FRANKS DRAIN	3	3		4A									4A						4A					
JAY CO	051201010404	05120101050060	INB0156_00	LIMBERLOST CREEK (UPSTREAM OF PERRY DITCH)	3	3		4A									4A						4A					
JAY CO	051201010404	05120101050060	INB0156_01	LIMBERLOST CREEK (DOWNSTREAM OF PERRY DITCH)	3	3		4A									4A						4A					
ADAMS CO	051201010405	05120101050060	INB0156_02	LOBLOLLY CREEK	3	3		3																				
JAY CO	051201010404	05120101050060	INB0156_T1001	LIMBERLOST CREEK-UNNAMED TRIBUTARY	3	3		5A								5A												
JAY CO	051201010404	05120101050060	INB0156_T1002	HAFFNER DITCH-UNNAMED TRIBUTARY	3	3		4A									4A						4A					
JAY CO	051201010404	05120101050060	INB0156_T1003	HAFFNER DITCH	3	3		4A									4A						4A					
JAY CO	051201010404	05120101050060	INB0156_T1004	DAVISON DITCH-GLENZTER DITCH	3	3		4A									4A						4A					
JAY CO	051201010404	05120101050060	INB0156_T1005	MONTGOMERY DITCH	3	3		4A									4A						4A					
JAY CO	051201010404	05120101050060	INB0156_T1006	OAKLEY DITCH	3	3		5A								5A												

COUNTY	12-DIGIT HUC	14-DIGIT HUC	ASSESSMENT UNIT ID	ASSESSMENT UNIT NAME	BENEFICIAL USE				CAUSE OF IMPAIRMENT																				
					RECREATIONAL USES	FISH CONSUMPTION	DRINKING WATER USE	AQUATIC LIFE USE	ALGAE	AMMONIA	CHLORIDE	DIOXIN (WATER)	DISSOLVED OXYGEN	E. COLI	FREE CYANIDE	IMPAIRED BIOTIC COMMUNITIES	NUTRIENTS	OIL AND GREASE	PCBS (FISH TISSUE)	PCBS (WATER)	PESTICIDES	pH	PHOSPHORUS	SILTATION	SULFATE	TASTE AND ODOR	TEMPERATURE	TOTAL MERCURY (WATER)
JAY CO	051201010404	05120101050060	INB0156_T1007	METZNER DITCH	3	3		4A									4A						4A					
JAY CO	051201010404	05120101050060	INB0156_T1008	WHEELER DITCH	3	3		4A									4A						4A					
JAY CO	051201010404	05120101050060	INB0156_T1009	PERRY DITCH	3	3		4A									4A						4A					
JAY CO	051201010404	05120101050060	INB0156_T1010	PONTIUS DITCH	3	3		2																				
ADAMS CO	051201010601	05120101060010	INB0161_00	ENGLE DITCH BASIN	3	3		3																				
ADAMS CO	051201010601	05120101060010	INB0161_T1025	WABASH RIVER	4A	3		4A						4A														
ADAMS CO	051201010601	05120101060010	INB0161_T1026	JAMESTUTZ DITCH BASIN	3	3		2																				
ADAMS CO	051201010601	05120101060020	INB0162_00	WABASH RIVER	4A	5B		4A						4A					5B									
ADAMS CO	051201010601	05120101060020	INB0162_T1001	EGLEY DITCH AND ANDERSON DITCH	3	3		3																				
ADAMS CO	051201010601	05120101060020	INB0162_T1002	WABASH RIVER-UNNAMED TRIBUTARY	3	3		3																				
ADAMS CO	051201010601	05120101060020	INB0162_T1003	WABASH RIVER-UNNAMED TRIBUTARY	3	3		3																				
ADAMS CO	051201010601	05120101060020	INB0162_T1004	WABASH RIVER-UNNAMED TRIBUTARY	3	3		3																				
ADAMS CO	051201010601	05120101060020	INB0162_T1006	GLENDENNING DITCH	3	3		3																				
ADAMS CO	051201010601	05120101060020	INB0162_T1007	WABASH RIVER-UNNAMED TRIBUTARY	3	3		3																				
ADAMS CO	051201010602	05120101060030	INB0163_00	WABASH RIVER - THREEMILE CREEK	4A	5B		4A						4A					5B									
ADAMS CO	051201010604	05120101060040	INB0164_00	WABASH RIVER AND TRIBUTARY	4A	5B		4A						4A					5B									
WELLS CO	051201010604	05120101060040	INB0164_T1001	WABASH RIVER	4A	5B		4A						4A					5B									
WELLS CO	051201010603	05120101060050	INB0165_00	SIXMILE CREEK HEADWATERS	3	3		3																				
WELLS CO	051201010603	05120101060060	INB0166_00	SIXMILE CREEK - LOWER	3	3		3																				
WELLS CO	051201010801	05120101070010	INB0171_00	MARKLEY DITCH	3	3		3																				
WELLS CO	051201010801	05120101070010	INB0171_T1002	WABASH RIVER	4A	5B		4A						4A					5B									
WELLS CO	051201010801	05120101070020	INB0172_00	JOHNS CREEK	3	3		3																				
WELLS CO	051201010801	05120101070020	INB0172_T1003	WABASH RIVER MAINSTEM	4A	3		4A						4A														
WELLS CO	051201010802	05120101070030	INB0173_00	HALLS CREEK	3	3		3																				
WELLS CO	051201010802	05120101070030	INB0173_T1004	WABASH RIVER MAINSTEM	4A	3		4A						4A														
WELLS CO	051201010802	05120101070040	INB0174_00	DOWTY DITCH	3	3		3																				
WELLS CO	051201010802	05120101070040	INB0174_T1005	WABASH RIVER MAINSTEM	4A	3		4A						4A														
WELLS CO	051201010803	05120101070050	INB0175_T1006	WABASH RIVER MAINSTEM	5A	3		5A																				
WELLS CO	051201010804	05120101070060	INB0176_00	GRIFFIN DITCH	3	3		2																				
WELLS CO	051201010804	05120101070060	INB0176_T1007	WABASH RIVER MAINSTEM	4A	3		4A						4A														
WELLS CO	051201010701	05120101080010	INB0181_00	ROCK CREEK HEADWATERS	5A	3		5A						5A		5A												
WELLS CO	051201010701	05120101080020	INB0182_00	ELM CREEK	3	3		3																				
WELLS CO	051201010703	05120101080040	INB0184_00	ROCK CREEK - MIDDLE	3	3		5A								5A												
HUNTINGTON CO	051201010704	05120101080060	INB0186_00	ROCK CREEK - LOWER MIDDLE	5A	5B		5A						5A		5A			5B									
HUNTINGTON CO	051201010704	05120101080070	INB0187_00	ROCK CREEK	3	5B		2											5B									
HUNTINGTON CO	051201010704	05120101080070	INB0187_T1001	EIKENBERRY DITCH	3	5B		2											5B									
HUNTINGTON CO	051201011303	05120101090020	INB0192_T1009	WABASH RIVER - BELOW HUNTINGTON LAKE DAM	4A	5B		4A						4A		5A			5B									
ALLEN CO	051201011003	05120101100010	INB01A1_00	ROBINSON CREEK BASIN	3	3		3																				
ALLEN CO	051201011005	05120101100060	INB01A6_00	ABOITE CREEK	5A	2		2						5A														
WHITLEY CO	051201011005	05120101100060	INB01A6_T1025	BIG INDIAN CREEK	3	3		3																				
WHITLEY CO	051201011005	05120101100060	INB01A6_T1026	LITTLE INDIAN CREEK	3	3		3																				
ALLEN CO	051201011005	05120101100060	INB01A6_T1027	ABOITE CREEK-UNNAMED TRIBUTARY	3	3		3																				
WELLS CO	051201010901	05120101110010	INB01B1_00	EIGHTMILE CREEK HEADWATERS	3	3		3																				
WELLS CO	051201010901	05120101110010	INB01B1_T1034	EIGHTMILE CREEK	3	3		3																				
WELLS CO	051201010902	05120101110020	INB01B2_00	EIGHTMILE CREEK - UPPER MIDDLE	5A	3		5A						5A		5A												
WELLS CO	051201010903	05120101110030	INB01B3_00	EIGHTMILE CREEK - LOWER MIDDLE	3	3		3																				
ALLEN CO	051201010904	05120101110040	INB01B4_T1028	WITZGALL DITCH - ABOVE JOHNSON DT	3	3		2																				

COUNTY	12-DIGIT HUC	14-DIGIT HUC	ASSESSMENT UNIT ID	ASSESSMENT UNIT NAME	BENEFICIAL USE				CAUSE OF IMPAIRMENT																				
					RECREATIONAL USES	FISH CONSUMPTION	DRINKING WATER USE	AQUATIC LIFE USE	ALGAE	AMMONIA	CHLORIDE	DIOXIN (WATER)	DISSOLVED OXYGEN	E. COLI	FREE CYANIDE	IMPAIRED BIOTIC COMMUNITIES	NUTRIENTS	OIL AND GREASE	PCBS (FISH TISSUE)	PCBS (WATER)	PESTICIDES	pH	PHOSPHORUS	SILTATION	SULFATE	TASTE AND ODOR	TEMPERATURE	TOTAL MERCURY (WATER)	
WELLS CO	051201011101	05120101120010	INB01C1_00	FLAT CREEK HEADWATERS	3	3		3																					
HUNTINGTON CO	051201011102	05120101120030	INB01C3_00	LITTLE RIVER - BULL CREEK	3	3		3																					
HUNTINGTON CO	051201011103	05120101120040	INB01C4_00	LITTLE RIVER - MUD CREEK	5A	3		2						5A															
HUNTINGTON CO	051201011103	05120101120040	INB01C4_T1031	MUD CREEK	5A	3		5A						5A		5A													
HUNTINGTON CO	051201011104	05120101120050	INB01C5_00	LITTLE RIVER - FLINT CREEK	3	3		3						5A		5A													
WHITLEY CO	051201011202	05120101130010	INB01D1_00	CLEAR CREEK - HEADWATERS	3	3		3																					
HUNTINGTON CO	051201011202	05120101130030	INB01D3_00	CLEAR CREEK - MIDDLE	3	3		3																					
HUNTINGTON CO	051201011202	05120101130040	INB01D4_00	CLEAR CREEK - LOWER	3	3		3																					
HUNTINGTON CO	051201011302	05120101140010	INB01E1_00	SILVER CREEK BASIN	5A	3		3						5A															
HUNTINGTON CO	051201011303	05120101140010	INB01E1_M1010	WABASH RIVER	4A	3		4A						4A					5B										
HUNTINGTON CO	051201011304	05120101140020	INB01E2_00	LOON CREEK BASIN	3	3		2																					
WABASH CO	051201011305	05120101140030	INB01E3_00	UNNAMED TRIBUTARY	3	3		3																					
WABASH CO	051201011305	05120101140030	INB01E3_M1011	WABASH RIVER	4A	5B		4A						4A					5B										
HUNTINGTON CO	051201011305	05120101140030	INB01E3_M1029	WABASH RIVER	4A	5B		4A						4A					5B										
WABASH CO	051201011401	05120101150010	INB01F1_M1012	WABASH RIVER	4A	5B		4A						4A					5B										
WABASH CO	051201011403	05120101150020	INB01F2_M1013	WABASH RIVER	4A	5B		4A						4A					5B										
WABASH CO	051201011402	05120101150030	INB01F3_00	TREATY CREEK HEADWATERS	3	3		3																					
WABASH CO	051201011402	05120101150040	INB01F4_00	TREATY CREEK LOWER	3	3		3																					
WABASH CO	051201011405	05120101150050	INB01F5_M1014	WABASH RIVER	4A	5B		4A						4A					5B										
WABASH CO	051201011405	05120101150050	INB01F6_00	KENTNER CREEK	3	3		3											5B										
WABASH CO	051201011404	05120101150070	INB01F7_00	MILL CREEK BASIN	3	3		5A								5A													
WABASH CO	051201011406	05120101150080	INB01F8_M1015	WABASH RIVER	4A	5B		4A						4A					5B										
WABASH CO	051201011407	05120101150090	INB01F9_00	ASHER BRANCH	3	3		3																					
MIAMI CO	051201011407	05120101150090	INB01F9_M1016	WABASH RIVER	4A	5B		4A						4A					5B										
MIAMI CO	051201011407	05120101160100	INB01FA_M1017	WABASH RIVER	4A	5B		4A						4A					5B										
MIAMI CO	051201011602	05120101160010	INB01G1_M1018	WABASH RIVER	4A	5B		4A						4A					5B										
MIAMI CO	051201011601	05120101160020	INB01G2_00	LITTLE PIPE CREEK (UPSTREAM OF SALEM DITCH)	3	3		5A								5A													
MIAMI CO	051201011601	05120101160020	INB01G2_01	LITTLE PIPE CREEK (DOWNSTREAM OF SALEM DITCH)	3	3		3																					
MIAMI CO	051201011601	05120101160020	INB01G2_T1001	LITTLE PIPE CREEK-UNNAMED TRIBUTARY	3	3		3																					
MIAMI CO	051201011601	05120101160020	INB01G2_T1002	SALEM DITCH	3	3		3																					
MIAMI CO	051201011602	05120101160030	INB01G3_00	PRAIRIE DITCH (DOWNSTREAM OF TROY, IN)	3	3		2																					
MIAMI CO	051201011602	05120101160030	INB01G3_M1019	WABASH RIVER	4A	5B		4A						4A					5B										
MIAMI CO	051201011602	05120101160030	INB01G3_T1001	PRAIRIE DITCH (HEADWATER)	3	3		3																					
MIAMI CO	051201011602	05120101160030	INB01G3_T1002	PRAIRIE DITCH (HEADWATER)-UNNAMED TRIBUTARY	3	3		3																					
MIAMI CO	051201011602	05120101160030	INB01G3_T1003	PRAIRIE DITCH-UNNAMED TRIBUTARIES	3	3		3																					
MIAMI CO	051201011602	05120101160030	INB01G3_T1004	PRAIRIE DITCH-UNNAMED TRIBUTARY	3	3		3																					
MIAMI CO	051201011602	05120101160030	INB01G3_T1005	PRAIRIE DITCH (UPSTREAM OF I-24)-UNNAMED TRIBUTARY	3	3		3																					
MIAMI CO	051201011602	05120101160030	INB01G3_T1006	PRAIRIE DITCH-UNNAMED TRIBUTARIES	3	3		3																					
CASS CO	051201011603	05120101160040	INB01G4_M1020	WABASH RIVER	4A	5B		4A						4A					5B										
GRANT CO	051201011501	05120101170020	INB01H1_00	PIPE CREEK	3	3		3																					
GRANT CO	051201011501	05120101170020	INB01H2_00	SIMS FRANKLIN DITCH	3	3		3																					
GRANT CO	051201011502	05120101170030	INB01H3_00	PIPE CREEK - UPPER	3	3		5A								5A													

COUNTY	12-DIGIT HUC	14-DIGIT HUC	ASSESSMENT UNIT ID	ASSESSMENT UNIT NAME	BENEFICIAL USE				CAUSE OF IMPAIRMENT																				
					RECREATIONAL USES	FISH CONSUMPTION	DRINKING WATER USE	AQUATIC LIFE USE	ALGAE	AMMONIA	CHLORIDE	DIOXIN (WATER)	DISSOLVED OXYGEN	E. COLI	FREE CYANIDE	IMPAIRED BIOTIC COMMUNITIES	NUTRIENTS	OIL AND GREASE	PCBS (FISH TISSUE)	PCBS (WATER)	PESTICIDES	pH	PHOSPHORUS	SILTATION	SULFATE	TASTE AND ODOR	TEMPERATURE	TOTAL MERCURY (WATER)	
GRANT CO	051201011502	05120101170040	INB01H4_00	TAYLOR CREEK	3	3		3																					
HOWARD CO	051201011503	05120101170050	INB01H5_00	LITTLE PIPE CREEK	3	3		3																					
MIAMI CO	051201011505	05120101170060	INB01H6_00	PIPE CREEK - MIDDLE	3	3		3																					
HOWARD CO	051201011504	05120101170050	INB01H7_00	SUGAR CREEK	3	3		3																					
MIAMI CO	051201011504	05120101170080	INB01H8_00	HONEY CREEK	3	3		2																					
MIAMI CO	051201011505	05120101170090	INB01H9_00	PIPE CREEK NEAR SANTA FE	5A	2		2						5A															
MIAMI CO	051201011506	05120101170100	INB01HA_00	PIPE CREEK - NIGER DITCH	5A	3		3						5A															
CASS CO	051201011507	05120101170110	INB01HB_T1030	PIPE CREEK	5A	5B		2						5A					5B										
CASS CO	051201011507	05120101170130	INB01HD_00	PIPE CREEK	3	5B		3											5B										
CASS CO	051201011507	05120101170130	INB01HD_T1001	CROMEY DITCH	3	3		3																					
CASS CO	051201011507	05120101170130	INB01HD_T1002	SIXBY DITCH	3	3		3																					
CASS CO	051201011603	05120101180020	INB01J2_M1021	WABASH RIVER	4A	5B		4A						4A					5B										
CASS CO	051201011603	05120101180040	INB01J4_M1022	WABASH RIVER	4A	5B		4A						4A					5B										
HUNTINGTON CO	051201011104	05120101120050	INB01P1008_00	HUNTINGTON LAKE	3	5B		2											5B										
ADAMS CO	051201010601	05120101060010	INB01P1032_00	CLAIR LAKE	3	3		3																					
ADAMS CO	051201010602	05120101060030	INB01P1035_00	RAINBOW LAKE	3	3		3																					
ADAMS CO	051201010604	05120101060040	INB01P1036_00	PINE LAKE	3	3		3																					
WELLS CO	051201010604	05120101060040	INB01P1037_00	MEYER LAKE	3	3		3																					
WELLS CO	051201010902	05120101110020	INB01P1038_00	KUNKEL LAKE	3	3		3																					
HUNTINGTON CO	051201011102	05120101120030	INB01P1039_00	MOSER LAKE	3	3		3																					
HUNTINGTON CO	051201011104	05120101120050	INB01P1040_00	TIMBER LAKE	3	3		3																					
ALLEN CO	051201011004	05120101100020	INB01P1041_00	BIG BLUE LAKE	3	3		3																					
ALLEN CO	051201011004	05120101100020	INB01P1043_00	COOK LOUGHEED WILDLIFE POND	3	3		3																					
ALLEN CO	051201011002	05120101100050	INB01P1044_00	KEKINGO SHORES LAKE	3	3		3																					
WABASH CO	051201011305	05120101140030	INB01P1045_00	COVINGTON LAKE	3	3		3																					
WABASH CO	051201011403	05120101150020	INB01P1047_00	FEARNOW LAKE	3	3		3																					
MIAMI CO	051201011503	05120101170050	INB01P1048_00	J. CAMBERLAIN POND	3	3		3																					
ADAMS CO	051201010601	05120101060020	INB01P1049_00	FOX LAKE	3	3		3																					
ADAMS CO	051201010601	05120101060020	INB01P1050_00	DONNALLY LAKE	3	3		3																					
WELLS CO	051201010801	05120101070020	INB01P1051_00	LAKE OF THE WOODS	3	3		3																					
HUNTINGTON CO	051201011104	05120101120050	INB01P1052_00	DECKER LAKE	3	3		3																					
JAY CO	051201020101	05120102010010	INB01P1053_00	HUNTINGTON COLLEGE LAKE	3	3		3																					
JAY CO	051201020103	05120102010030	INB0213_00	SALAMONIE RIVER (USPTREAM OF HODGE DITCH)	3	3		2																					
JAY CO	051201020103	05120102010030	INB0213_01	SALAMONIE RIVER (DOWNSTREAM OF HODGE DITCH)	3	3		3																					
JAY CO	051201020103	05120102010030	INB0213_T1001	BERGER DITCH	3	3		3																					
JAY CO	051201020103	05120102010030	INB0213_T1002	SCHOLER DITCH	3	3		3																					
JAY CO	051201020103	05120102010030	INB0213_T1003	SAW RUN	3	3		3																					
JAY CO	051201020103	05120102010030	INB0213_T1004	HODGE DITCH	3	3		3																					
JAY CO	051201020103	05120102010030	INB0213_T1005	BURKEY DITCH	3	3		3																					
JAY CO	051201020103	05120102010030	INB0213_T1006	MCKINSEY DITCH	3	3		3																					
JAY CO	051201020103	05120102010030	INB0213_T1007	HOUTE DITCH	3	3		3																					
JAY CO	051201020103	05120102010030	INB0213_T1008	RACE RUN	3	3		3																					
JAY CO	051201020103	05120102010030	INB0213_T1009	CARTWRIGHT DITCH	3	3		3																					
JAY CO	051201020103	05120102010030	INB0213_T1010	MILLERS BRANCH	3	3		3																					
JAY CO	051201020102	05120102010040	INB0214_00	LITTLE SALAMONIE RIVER (EAST FORK)	3	3		3																					
JAY CO	051201020102	05120102010040	INB0214_01	LITTLE SALAMONIE RIVER (WEST FORK)	3	3		3																					

COUNTY	12-DIGIT HUC	14-DIGIT HUC	ASSESSMENT UNIT ID	ASSESSMENT UNIT NAME	BENEFICIAL USE				CAUSE OF IMPAIRMENT																			
					RECREATIONAL USES	FISH CONSUMPTION	DRINKING WATER USE	AQUATIC LIFE USE	ALGAE	AMMONIA	CHLORIDE	DIOXIN (WATER)	DISSOLVED OXYGEN	E. COLI	FREE CYANIDE	IMPAIRED BIOTIC COMMUNITIES	NUTRIENTS	OIL AND GREASE	PCBS (FISH TISSUE)	PCBS (WATER)	PESTICIDES	pH	PHOSPHORUS	SILTATION	SULFATE	TASTE AND ODOR	TEMPERATURE	TOTAL MERCURY (WATER)
JAY CO	051201020102	05120102010040	INB0214_02	LITTLE SALAMONIE RIVER (U/S OF ASHLEY DITCH-BUCKEYE CREEK)	3	3		3																				
JAY CO	051201020102	05120102010040	INB0214_03	LITTLE SALAMONIE RIVER (D/S OF ASHLEY DITCH-BUCKEYE CREEK)	3	3		5A								5A												
JAY CO	051201020102	05120102010040	INB0214_T1001	LITTLE SALAMONIE RIVER, WEST FORK-UNNAMED TRIBUTARY	3	3		3																				
JAY CO	051201020102	05120102010040	INB0214_T1002	LITTLE SALAMONIE RIVER, WEST FORK-UNNAMED TRIBUTARY	3	3		3																				
JAY CO	051201020102	05120102010040	INB0214_T1003	BUCKEYE CREEK-UNNAMED TRIBUTARIES	3	3		3																				
JAY CO	051201020102	05120102010040	INB0214_T1004	BUCKEYE CREEK (HEADWATERS)-UNNAMED TRIBUTARIES	3	3		2																				
JAY CO	051201020102	05120102010040	INB0214_T1005	BUCKEYE CREEK	3	3		3																				
JAY CO	051201020102	05120102010040	INB0214_T1006	OLD RUN	3	3		3																				
JAY CO	051201020102	05120102010040	INB0214_T1007	SALE RUN	3	3		3																				
JAY CO	051201020102	05120102010040	INB0214_T1008	LITTLE SALMONIE RIVER-UNNAMED TRIBUTARY	3	3		3																				
JAY CO	051201020102	05120102010040	INB0214_T1009	REST RUN	3	3		3																				
JAY CO	051201020102	05120102010040	INB0214_T1011	GOLF BROOK	3	3		3																				
JAY CO	051201020105	05120102010050	INB0215_00	SALAMONIE RIVER - BUTTERNUT CREEK	3	3		3																				
JAY CO	051201020105	05120102010060	INB0216_00	SALAMONIE RIVER - MILLER DITCH	5A	5B		5A			5A			5A					5B									
JAY CO	051201020108	05120102010080	INB0218_01	SALAMONIE RIVER	3	5B		3											5B									
JAY CO	051201020108	05120102010080	INB0218_T1001	MYRAN DITCH	3	3		3																				
JAY CO	051201020108	05120102010080	INB0218_T1002	DORITY DITCH	3	3		3																				
JAY CO	051201020108	05120102010080	INB0218_T1003	GLENN MILLER DITCH	3	3		3																				
JAY CO	051201020108	05120102010080	INB0218_T1004	FRANKS DITCH	3	3	3	3																				
JAY CO	051201020108	05120102010080	INB0218_T1005	STULTZ DITCH	3	3		3																				
JAY CO	051201020108	05120102010080	INB0218_T1006	WALLING DITCH	3	3		3																				
JAY CO	051201020108	05120102010080	INB0218_T1007	THOMAS DITCH	3	3		3																				
JAY CO	051201020106	05120102010090	INB0219_00	BROOKS CREEK - COWBOY RUN	3	3		3																				
JAY CO	051201020201	05120102020010	INB0221_01	SALAMONIE RIVER	3	5B		3											5B									
JAY CO	051201020201	05120102020010	INB0221_02	TWOMILE DITCH	3	3		3																				
BLACKFORD CO	051201020201	05120102020010	INB0221_03	TYNER DITCH	3	3		3																				
JAY CO	051201020201	05120102020010	INB0221_T1001	LUPTON DITCH	3	3		3																				
BLACKFORD CO	051201020201	05120102020010	INB0221_T1002	TYNER DITCH - UNNAMED TRIBUTARY	3	3		3																				
BLACKFORD CO	051201020201	05120102020010	INB0221_T1003	LANDON DITCH	3	3		3																				
BLACKFORD CO	051201020201	05120102020010	INB0221_T1004	TYNER DITCH - UNNAMED TRIBUTARY	3	3		3																				
BLACKFORD CO	051201020201	05120102020010	INB0221_T1005	TYNER DITCH - UNNAMED TRIBUTARY	3	3		3																				
BLACKFORD CO	051201020201	05120102020010	INB0221_T1006	WHITECOTTON DITCH	3	3		3																				
BLACKFORD CO	051201020201	05120102020010	INB0221_T1007	DEBATTY PRONG	3	3		3																				
BLACKFORD CO	051201020201	05120102020010	INB0221_T1008	TYNER DITCH - UNNAMED TRIBUTARY	3	3		3																				
BLACKFORD CO	051201020201	05120102020010	INB0221_T1009	TYNER DITCH - UNNAMED TRIBUTARY	3	3		3																				
BLACKFORD CO	051201020201	05120102020010	INB0221_T1010	DAILY DITCH	3	3		3																				
JAY CO	051201020201	05120102020010	INB0221_T1011	OVAL RUN	3	3		3																				
BLACKFORD CO	051201020201	05120102020010	INB0221_T1012	ALLMAN DITCH	3	3		3																				
JAY CO	051201020201	05120102020010	INB0221_T1013	SALAMONIE RIVER - UNNAMED TRIBUTARY	3	3		3																				

COUNTY	12-DIGIT HUC	14-DIGIT HUC	ASSESSMENT UNIT ID	ASSESSMENT UNIT NAME	BENEFICIAL USE				CAUSE OF IMPAIRMENT																			
					RECREATIONAL USES	FISH CONSUMPTION	DRINKING WATER USE	AQUATIC LIFE USE	ALGAE	AMMONIA	CHLORIDE	DIOXIN (WATER)	DISSOLVED OXYGEN	E. COLI	FREE CYANIDE	IMPAIRED BIOTIC COMMUNITIES	NUTRIENTS	OIL AND GREASE	PCBS (FISH TISSUE)	PCBS (WATER)	PESTICIDES	pH	PHOSPHORUS	SILTATION	SULFATE	TASTE AND ODOR	TEMPERATURE	TOTAL MERCURY (WATER)
JAY CO	051201020201	05120102020010	INB0221_T1014	SALAMONIE RIVER - UNNAMED TRIBUTARY	3	3		3																				
BLACKFORD CO	051201020202	05120102020020	INB0222_01	SALAMONIE RIVER	3	5B		3											5B									
JAY CO	051201020202	05120102020020	INB0222_02	BEAVER CREEK	3	3		3																				
JAY CO	051201020202	05120102020020	INB0222_T1001	SALAMONIE RIVER - UNNAMED TRIBUTARY	3	3		3																				
JAY CO	051201020202	05120102020020	INB0222_T1002	SALAMONIE RIVER - UNNAMED TIRBUTARY	3	3		3																				
JAY CO	051201020202	05120102020020	INB0222_T1003	HICKMAN DITCH	3	3		3																				
JAY CO	051201020202	05120102020020	INB0222_T1004	MCCLAIN DITCH	3	3		3																				
JAY CO	051201020202	05120102020020	INB0222_T1005	MILL CREEK	3	3		3																				
JAY CO	051201020202	05120102020020	INB0222_T1006	HAINES CREEK	3	3		3																				
JAY CO	051201020202	05120102020020	INB0222_T1007	MILLER PUGH DITCH	3	3		3																				
JAY CO	051201020202	05120102020020	INB0222_T1008	SHOOK DITCH	3	3		3																				
BLACKFORD CO	051201020202	05120102020030	INB0223_00	SLOCUM DITCH - JONES DITCH	3	3		3																				
BLACKFORD CO	051201020203	05120102020040	INB0224_00	SALAMONIE RIVER - EAST CREEK	5A	5B		2						5A					5B									
WELLS CO	051201020301	05120102030010	INB0231_00	SALAMONIE RIVER - RHOTON DITCH	5A	5B		2						5A					5B									
WELLS CO	051201020301	05120102030020	INB0232_00	SCUFFLE CREEK	3	3		3																				
WELLS CO	051201020303	05120102030030	INB0233_00	SALAMONIE RIVER	5A	5B		2						5A					5B									
WELLS CO	051201020303	05120102030030	INB0233_T1001	SHADLE DRAIN	3	3		3																				
BLACKFORD CO	051201020302	05120102030040	INB0234_00	PRAIRIE CREEK - HEADWATERS NEAR BLACKFORD	3	3		3																				
BLACKFORD CO	051201020302	05120102030040	INB0234_T1003	FRANCIS DUTRO DITCH	3	3		5A																				
WELLS CO	051201020302	05120102030050	INB0235_00	PRAIRIE CREEK - BURGH/ GREENLEE DITCHES	3	3		3																				
WELLS CO	051201020303	05120102030060	INB0236_00	SALAMONIE RIVER - CUSTARD DRAIN	3	3		3											5B									
WELLS CO	051201020306	05120102030070	INB0237_00	OWL CREEK	3	2		3																				
HUNTINGTON CO	051201020306	05120102030080	INB0238_01	SALAMONIE RIVER	3	5B		3											5B									
HUNTINGTON CO	051201020306	05120102030080	INB0238_02	MORRISON DITCH	3	3		3																				
HUNTINGTON CO	051201020306	05120102030080	INB0238_T1001	BEATTY DITCH	3	3		3																				
HUNTINGTON CO	051201020306	05120102030080	INB0238_T1002	LUCKY DITCH	3	3		3																				
HUNTINGTON CO	051201020306	05120102030080	INB0238_T1003	HOOVER DITCH	3	3		3																				
HUNTINGTON CO	051201020306	05120102030080	INB0238_T1004	MORRISON CREEK - UNNAMED TRIBUTARY	3	3		3																				
HUNTINGTON CO	051201020306	05120102030080	INB0238_T1005	SALAMONIE RIVER - UNNAMED TRIBUTARY	3	3		3																				
GRANT CO	051201020304	05120102030090	INB0239_00	BLACK CREEK - BAKER DITCH	3	3		3																				
GRANT CO	051201020305	05120102030100	INB023A_00	BLACK CREEK - VAN BUREN	3	3		3																				
HUNTINGTON CO	051201020401	05120102040010	INB0241_01	SALAMONIE RIVER (UPSTREAM OF DETAMORE DITCH)	3	5B		3											5B									
HUNTINGTON CO	051201020401	05120102040010	INB0241_02	SALAMONIE RIVER (DOWNSTREAM OF DETAMORE DITCH)	3	5B		3											5B									
HUNTINGTON CO	051201020401	05120102040010	INB0241_T1001	SALAMONIE RIVER - UNNAMED TRIBUTARY	3	3		5A								5A												
HUNTINGTON CO	051201020401	05120102040010	INB0241_T1002	WEASEL CREEK	3	3		3																				
HUNTINGTON CO	051201020401	05120102040010	INB0241_T1003	SALAMONIE RIVER - UNNAMED TRIBUTARY	3	3		3																				

COUNTY	12-DIGIT HUC	14-DIGIT HUC	ASSESSMENT UNIT ID	ASSESSMENT UNIT NAME	BENEFICIAL USE				CAUSE OF IMPAIRMENT																			
					RECREATIONAL USES	FISH CONSUMPTION	DRINKING WATER USE	AQUATIC LIFE USE	ALGAE	AMMONIA	CHLORIDE	DIOXIN (WATER)	DISSOLVED OXYGEN	E. COLI	FREE CYANIDE	IMPAIRED BIOTIC COMMUNITIES	NUTRIENTS	OIL AND GREASE	PCBS (FISH TISSUE)	PCBS (WATER)	PESTICIDES	pH	PHOSPHORUS	SILTATION	SULFATE	TASTE AND ODOR	TEMPERATURE	TOTAL MERCURY (WATER)
HUNTINGTON CO	051201020401	05120102040010	INB0241_T1004	SALAMONIE RIVER - UNNAMED TRIBUTARY	3	3		3																				
HUNTINGTON CO	051201020401	05120102040010	INB0241_T1005	WEARLY DITCH	3	3		3																				
HUNTINGTON CO	051201020401	05120102040010	INB0241_T1006	SALMONIE RIVER - UNNAMED TRIBUTARY	3	3		3																				
HUNTINGTON CO	051201020401	05120102040010	INB0241_T1007	SALAMONIE RIVER - UNNAMED TRIBUTARY	3	3		3																				
HUNTINGTON CO	051201020401	05120102040010	INB0241_T1009	DETAMORE DITCH	3	3		3																				
HUNTINGTON CO	051201020401	05120102040010	INB0241_T1010	DETAMORE DITCH	3	3		3																				
HUNTINGTON CO	051201020401	05120102040010	INB0241_T1011	SALAMONIE RIVER - UNNAMED TRIBUTARY	3	3		3																				
HUNTINGTON CO	051201020401	05120102040010	INB0241_T1012	SALAMONIE RIVER - UNNAMED TIRBUTARY	3	3		3																				
HUNTINGTON CO	051201020401	05120102040010	INB0241_T1013	SALAMONIE RIVER - UNNAMED TRIBUTARY	3	3		3																				
HUNTINGTON CO	051201020405	05120102040020	INB0242_00	BROOK CREEK	3	3		3																				
HUNTINGTON CO	051201020405	05120102040020	INB0242_01	SALAMONIE RIVER	3	5B		3											5B									
HUNTINGTON CO	051201020405	05120102040020	INB0242_T1001	SALAMONIE RIVER - UNNAMED TRIBUTARY	3	3		3																				
HUNTINGTON CO	051201020405	05120102040020	INB0242_T1002	SALAMONIE RIVER	5A	5B		2						5A					5B									
HUNTINGTON CO	051201020405	05120102040020	INB0242_T1003	SALAMONIE RIVER - UNNAMED TRIBUTARY	3	3		3																				
HUNTINGTON CO	051201020405	05120102040020	INB0242_T1004	SALAMONIE RIVER - UNNAMED TRIBUTARY	3	3		3																				
HUNTINGTON CO	051201020405	05120102040020	INB0242_T1005	SALAMONIE RIVER - UNNAMED TRIBUTARY	3	3		3																				
HUNTINGTON CO	051201020405	05120102040020	INB0242_T1006	SALAMONIE RIVER - UNNAMED TRIBUTARY	3	3		3																				
HUNTINGTON CO	051201020405	05120102040020	INB0242_T1007	SALAMONIE RIVER - UNNAMED TRIBUTARY	3	3		3																				
HUNTINGTON CO	051201020405	05120102040020	INB0242_T1008	SALAMONIE RIVER - UNNAMED TRIBUTARY	3	3		3																				
HUNTINGTON CO	051201020405	05120102040020	INB0242_T1009	SALAMONIE RIVER - UNNAMED TRIBUTARY	3	3		3																				
HUNTINGTON CO	051201020405	05120102040020	INB0242_T1010	SALAMONIE RIVER - UNNAMED TRIBUTARY	3	3		3																				
HUNTINGTON CO	051201020402	05120102040030	INB0243_00	RICHLAND CREEK - PRAIRIE CR/ POND CR	3	3		3																				
HUNTINGTON CO	051201020403	05120102040040	INB0244_00	MAJENCIA CREEK - HEADWATERS	3	3		5A								5A	5A											
WABASH CO	051201020406	05120102040080	INB0248_00	SALAMONIE RIVER (BELOW DAM)	2	5B		2											5B									
WABASH CO	051201020404	05120102040080	INB0248_T1001	BACK CREEK	3	3		3																				
WABASH CO	051201020406	05120102040080	INB0248_T1002	DIRK THOMAS POND OUTLET TO SALAMONIE RESERVOIR	3	3		3																				
BLACKFORD CO	051201020203	05120102020040	INB02P1004_00	LAKE BLUE WATER	3	3		3																				
WELLS CO	051201020304	05120102030090	INB02P1005_00	SPIKER LAKE	3	3		3																				
WELLS CO	051201020303	05120102030060	INB02P1006_00	LOST LAKE	3	3		3																				
HUNTINGTON CO	051201020405	05120102040060	INB02P1007_00	SALAMONIE RESERVOIR	3	5B		3											5B									
WABASH CO	051201020406	05120102040080	INB02P1008_00	DIRK THOMAS POND	3	3		3																				

COUNTY	12-DIGIT HUC	14-DIGIT HUC	ASSESSMENT UNIT ID	ASSESSMENT UNIT NAME	BENEFICIAL USE				CAUSE OF IMPAIRMENT																			
					RECREATIONAL USES	FISH CONSUMPTION	DRINKING WATER USE	AQUATIC LIFE USE	ALGAE	AMMONIA	CHLORIDE	DIOXIN (WATER)	DISSOLVED OXYGEN	E. COLI	FREE CYANIDE	IMPAIRED BIOTIC COMMUNITIES	NUTRIENTS	OIL AND GREASE	PCBS (FISH TISSUE)	PCBS (WATER)	PESTICIDES	pH	PHOSPHORUS	SILTATION	SULFATE	TASTE AND ODOR	TEMPERATURE	TOTAL MERCURY (WATER)
WABASH CO	051201020406	05120102040080	INB02P1009_00	HOMINY RIDGE LAKE	3	5B		3																				
RANDOLPH CO	051201030102	05120103010010	INB0311_00	MITCHELL DITCH AND OTHER TRIBUTARIES	5A	3		3						5A														
RANDOLPH CO	051201030102	05120103010010	INB0311_T1001	MISSISSINEWA RIVER	3	5B		3											5B									
RANDOLPH CO	051201030101	05120103010020	INB0312_00	GETTINGER DITCH AND OTHER TRIBUTARIES	3	5B		3											5B									
RANDOLPH CO	051201030101	05120103010020	INB0312_T1002	LITTLE MISSISSINEWA RIVER	5A	5B		2						5A					5B									
RANDOLPH CO	051201030103	05120103010030	INB0313_00	JORDAN CREEK AND OTHER TRIBUTARIES	3	3		2																				
RANDOLPH CO	051201030103	05120103010030	INB0313_T1003	MISSISSINEWA RIVER	3	3		2											5B									
RANDOLPH CO	051201030103	05120103010040	INB0314_00	HARSHMAN CREEK (UPSTREAM OF LOWS BRANCH)	5A	3		3						5A														
RANDOLPH CO	051201030103	05120103010040	INB0314_01	HARSHMAN CREEK (DOWNSTREAM OF LOWS BRANCH)	5A	3		5A						5A		5A												
RANDOLPH CO	051201030103	05120103010040	INB0314_T1001	HARSHMAN CREEK-UNNAMED TRIBUTARY	5A	3		3						5A														
RANDOLPH CO	051201030103	05120103010040	INB0314_T1002	HARSHMAN CREEK-UNNAMED TRIBUTARY	5A	3		3						5A														
RANDOLPH CO	051201030103	05120103010040	INB0314_T1003	LOWS BRANCH	5A	3		3						5A														
RANDOLPH CO	051201030104	05120103010050	INB0315_00	PORTER/ MILLER CREEKS AND OTHER TRIBUTARIES	3	3		3																				
RANDOLPH CO	051201030104	05120103010050	INB0315_T1004	MISSISSINEWA RIVER	3	5B		2											5B									
RANDOLPH CO	051201030105	05120103010060	INB0316_00	CLEAR CREEK AND OTHER TRIBUTARIES	3	3		3																				
RANDOLPH CO	051201030105	05120103010060	INB0316_T1005	MISSISSINEWA RIVER	3	5B		2											5B									
RANDOLPH CO	051201030105	05120103010070	INB0317_00	MUD/ O'BRIEN CREEKS AND OTHER TRIBUTARIES	3	3		3																				
RANDOLPH CO	051201030105	05120103010070	INB0317_T1006	MISSISSINEWA RIVER	3	5B		3											5B									
RANDOLPH CO	051201030203	05120103020010	INB0321_00	UNNAMED TRIBUTARY OF MISSISSINEWA R	5A	3		2						5A														
RANDOLPH CO	051201030203	05120103020010	INB0321_T1007	MISSISSINEWA RIVER	5A	5B		2						5A					5B									
RANDOLPH CO	051201030201	05120103020020	INB0322_00	DAYS CREEK BASIN	3	3		3																				
RANDOLPH CO	051201030203	05120103020020	INB0322_T1008	MISSISSINEWA RIVER	3	5B		3											5B									
RANDOLPH CO	051201030202	05120103020030	INB0323_00	BEAR CREEK BASIN	3	3		3																				
RANDOLPH CO	051201030203	05120103020040	INB0324_T1009	MISSISSINEWA RIVER	3	5B		3											5B									
RANDOLPH CO	051201030204	05120103020050	INB0325_00	BUSH CREEK	3	3		3																				
RANDOLPH CO	051201030204	05120103020050	INB0325_T1001	ELKHORN CREEK	5A	3		5A						5A		5A												
RANDOLPH CO	051201030206	05120103020060	INB0326_00	PLATT NIBARGER DITCH	3	3		3																				
RANDOLPH CO	051201030206	05120103020060	INB0326_T1010	MISSISSINEWA RIVER	3	5B		2											5B									
DELAWARE CO	051201030206	05120103020070	INB0327_00	MUD CREEK BASIN	3	3		3																				
DELAWARE CO	051201030206	05120103020070	INB0327_T1011	MISSISSINEWA RIVER	3	5B		3											5B									
JAY CO	051201030205	05120103020080	INB0328_00	HALFWAY CREEK-REDKEY RUN	3	3		3																				
JAY CO	051201030205	05120103020080	INB0328_T1026	REDKEY RUN	3	3		5A																				
JAY CO	051201030205	05120103020080	INB0328_T1027	HALFWAY CREEK	3	3		5A																				
DELAWARE CO	051201030206	05120103020060	INB0331_00	CAMPBELL CREEK	3	3		3																				
DELAWARE CO	051201030402	05120103030020	INB0332_00	BOSMAN DITCH	3	3		2																				
DELAWARE CO	051201030402	05120103030020	INB0332_T1012	MISSISSINEWA RIVER	3	5B		2											5B									
DELAWARE CO	051201030402	05120103030030	INB0333_00	REES DITCH	3	3		3																				

COUNTY	12-DIGIT HUC	14-DIGIT HUC	ASSESSMENT UNIT ID	ASSESSMENT UNIT NAME	BENEFICIAL USE				CAUSE OF IMPAIRMENT																			
					RECREATIONAL USES	FISH CONSUMPTION	DRINKING WATER USE	AQUATIC LIFE USE	ALGAE	AMMONIA	CHLORIDE	DIOXIN (WATER)	DISSOLVED OXYGEN	E. COLI	FREE CYANIDE	IMPAIRED BIOTIC COMMUNITIES	NUTRIENTS	OIL AND GREASE	PCBS (FISH TISSUE)	PCBS (WATER)	PESTICIDES	pH	PHOSPHORUS	SILTATION	SULFATE	TASTE AND ODOR	TEMPERATURE	TOTAL MERCURY (WATER)
DELAWARE CO	051201030402	05120103030040	INB0334_T1013	MISSISSINEWA RIVER	**5A**	**5B**		**2**						5A					5B									
DELAWARE CO	051201030403	05120103030050	INB0335_00	PIKE CREEK BASIN	**3**	**3**		**2**																				
DELAWARE CO	051201030404	05120103030050	INB0335_T1014	MISSISSINEWA RIVER	**3**	**5B**		**2**											5B									
BLACKFORD CO	051201030301	05120103040010	INB0341_00	BIG LICK CREEK - HEADWATERS	**3**	**3**		**3**																				
BLACKFORD CO	051201030301	05120103040020	INB0342_00	BIG LICK CREEK - MILLGROVE	**3**	**3**		**3**																				
BLACKFORD CO	051201030301	05120103040030	INB0343_00	LITTLE LICK CREEK (BLACKFORD)	**5A**	**3**		**3**						5A														
BLACKFORD CO	051201030302	05120103040040	INB0344_00	BIG LICK CREEK	**5A**	**3**		**3**						5A														
BLACKFORD CO	051201030302	05120103040040	INB0344_T1001	LITTLE JOE CREEK	**3**	**3**		**3**																				
BLACKFORD CO	051201030302	05120103040050	INB0345_00	BIG LICK CREEK - TOWNSEND LUCAS DITCH	**3**	**3**		**3**																				
GRANT CO	051201030501	05120103050010	INB0351_00	HOPPAS DITCH	**3**	**3**		**3**																				
GRANT CO	051201030501	05120103050020	INB0351_T1015	MISSISSINEWA RIVER	**5A**	**5B**		**5A**						5A		5A			5B									
GRANT CO	051201030502	05120103050020	INB0352_T1001	SMITH DITCH	**3**	**3**		**3**																				
GRANT CO	051201030502	05120103050020	INB0352_T1002	HOLLIS DITCH AND UNNAMED TRIBUTARY	**3**	**3**		**3**																				
GRANT CO	051201030502	05120103050020	INB0352_T1003	LAKE BRANCH	**3**	**3**		**3**																				
GRANT CO	051201030502	05120103050020	INB0352_T1016	MISSISSINEWA RIVER	**5A**	**5B**		**2**						5A					5B									
GRANT CO	051201030502	05120103050020	INB0352_T1025	JEFFERSON DITCH	**3**	**3**		**3**																				
GRANT CO	051201030503	05120103050030	INB0353_00	BARREN CREEK - FOWLER DITCH	**3**	**3**		**3**																				
GRANT CO	051201030510	05120103050040	INB0354_T1017	MISSISSINEWA RIVER (UPSTREAM OF BARREN CREEK)	**3**	**5B**		**2**											5B									
GRANT CO	051201030510	05120103050040	INB0354_T1018	MISSISSINEWA RIVER (DOWNSTREAM OF BARREN CREEK)	**3**	**5B**		**3**											5B									
GRANT CO	051201030504	05120103050050	INB0355_00	BACK CREEK (GRANT)	**3**	**3**		**3**																				
GRANT CO	051201030507	05120103050060	INB0356_00	DEER CREEK	**3**	**3**		**3**																				
GRANT CO	051201030507	05120103050060	INB0356_T1001	LITTLE CREEK	**3**	**3**		**5A**								5A												
GRANT CO	051201030507	05120103050060	INB0356_T1002	LITTLE DEER CREEK	**3**	**3**		**3**																				
GRANT CO	051201030508	05120103050070	INB0357_00	DEER CREEK (UPSTREAM OF BELL CREEK)	**5A**	**3**		**2**						5A														
GRANT CO	051201030508	05120103050070	INB0357_01	DEER CREEK (DOWNSTREAM OF BELL CREEK)	**5A**	**3**		**2**						5A														
GRANT CO	051201030508	05120103050070	INB0357_T1001	BELL CREEK	**3**	**3**		**3**																				
GRANT CO	051201030510	05120103050070	INB0357_T1024	MISSISSINEWA RIVER	**3**	**5B**		**2**											5B									
BLACKFORD CO	051201030505	05120103050080	INB0358_00	WALNUT CREEK - LITTLE WALNUT CREEK	**3**	**3**		**2**																				
GRANT CO	051201030506	05120103050090	INB0359_00	WALNUT CREEK - MONROE PRAIRIE CREEK	**3**	**3**		**2**																				
GRANT CO	051201030506	05120103050100	INB035A_00	WALNUT CREEK (UPSTREAM OF GARTHWAITE RD)	**3**	**3**		**2**																				
GRANT CO	051201030506	05120103050100	INB035A_01	WALNUT CREEK (DOWNSTREAM OF GARTHWAITE RD)	**3**	**3**		**3**																				
GRANT CO	051201030510	05120103050100	INB035A_T1018	MISSISSINEWA RIVER	**3**	**5B**		**3**											5B									
GRANT CO	051201030509	05120103050110	INB035B_00	MONROE DITCH (LUGAR CREEK)	**3**	**3**		**3**																				
GRANT CO	051201030509	05120103050120	INB035C_00	LUGAR CREEK - TIPPEY DITCH	**3**	**3**		**3**																				
GRANT CO	051201030511	05120103050130	INB035D_00	BOOTS AND MASSEY CREEKS	**3**	**3**		**5A**								5A												
GRANT CO	051201030511	05120103050130	INB035D_T1019	MISSISSINEWA RIVER	**3**	**5B**		**2**						5A					5B									
GRANT CO	051201030601	05120103060010	INB0361_00	HUMMEL CREEK	**3**	**3**		**2**																				
GRANT CO	051201030601	05120103060010	INB0361_T1020	MISSISSINEWA RIVER	**5A**	**5B**		**2**						5A					5B									

COUNTY	12-DIGIT HUC	14-DIGIT HUC	ASSESSMENT UNIT ID	ASSESSMENT UNIT NAME	BENEFICIAL USE				CAUSE OF IMPAIRMENT																				
					RECREATIONAL USES	FISH CONSUMPTION	DRINKING WATER USE	AQUATIC LIFE USE	ALGAE	AMMONIA	CHLORIDE	DIOXIN (WATER)	DISSOLVED OXYGEN	E. COLI	FREE CYANIDE	IMPAIRED BIOTIC COMMUNITIES	NUTRIENTS	OIL AND GREASE	PCBS (FISH TISSUE)	PCBS (WATER)	PESTICIDES	pH	PHOSPHORUS	SILTATION	SULFATE	TASTE AND ODOR	TEMPERATURE	TOTAL MERCURY (WATER)	
GRANT CO	051201030601	05120103060020	INB0362_T1021	MISSISSINEWA RIVER	5A	5B		2						5A					5B									
WABASH CO	051201030602	05120103060030	INB0363_00	METOCINAH CREEK	3	3		3																				
GRANT CO	051201030603	05120103060040	INB0364_00	MISSISSINEWA RIVER-CART CREEK	3	3		3																				
WABASH CO	051201030603	05120103060050	INB0365_00	GRANT CREEK	3	3		3																				
WABASH CO	051201030604	05120103060060	INB0366_00	MISSISSINEWA LAKE-FORKED BRANCH	3	3		3																				
WABASH CO	051201030604	05120103060070	INB0367_00	TENMILE CREEK	3	3		3																				
MIAMI CO	051201030606	05120103060100	INB036A_00	MISSISSINEWA RIVER (DOWNSTREAM OF DAM)	3	5B		5A								5A			5B									
MIAMI CO	051201030606	05120103060100	INB036A_T1001	MISSISSINEWA RIVER-UNNAMED TRIBUTARY	3	3		3																				
MIAMI CO	051201030606	05120103060100	INB036A_T1002	MISSISSINEWA RIVER-UNNAMED TRIBUTARY	3	3		3																				
WABASH CO	051201030605	05120103060080	INB03P1022_00	MISSISSINEWA RESERVOIR	3	5B		3											5B									
BLACKFORD CO	051201030302	05120103040050	INB03P1028_00	LAKE MOHEE	3	3		3																				
BLACKFORD CO	051201030302	05120103040050	INB03P1029_00	CAINS LAKE	3	3		3																				
DELAWARE CO	051201030501	05120103050010	INB03P1030_00	JACKSON LAKE	3	3		3																				
BLACKFORD CO	051201030301	05120103040030	INB03P1031_00	PLACID, LAKE	3	3		3																				
GRANT CO	051201030502	05120103050020	INB03P1032_00	DOLLAR LAKE	3	3		3																				
GRANT CO	051201030506	05120103050090	INB03P1033_00	SPORTS LAKE	3	3		3																				
GRANT CO	051201030506	05120103050090	INB03P1034_00	TAYLOR LAKE	3	3		3																				
GRANT CO	051201030510	05120103050100	INB03P1035_00	BROOKHAVEN ADDITION LAKE	3	3		3																				
GRANT CO	051201030509	05120103050120	INB03P1036_00	LINCOLN COUNTRY CLUB LAKE	3	3		3																				
GRANT CO	051201030509	05120103050120	INB03P1037_00	MARION, LAKE	3	3		3																				
GRANT CO	051201030601	05120103060010	INB03P1038_00	WAGNER LAKE	3	3		3																				
GRANT CO	051201030509	05120103050120	INB03P1039_00	LOEW LAKE NORTH	3	3		3																				
GRANT CO	051201030509	05120103050120	INB03P1040_00	LOEW LAKE SOUTH	3	3		3																				
GRANT CO	051201030510	05120103050040	INB03P1041_00	TAYLOR UNIVERSITY LAKE	3	3		3																				
BLACKFORD CO	051201030302	05120103040050	INB03P1042_00	SHAMROCK LAKES (NORTH)	3	3		3																				
BLACKFORD CO	051201030302	05120103040050	INB03P1043_00	SHAMROCK LAKES (CENTER)	3	3		3																				
BLACKFORD CO	051201030302	05120103040050	INB03P1044_00	SHAMROCK LAKES (SOUTH)	3	3		3																				
ALLEN CO	051201040201	05120104010010	INB0411_00	GELLER DITCH	3	3		5A								5A												
ALLEN CO	051201040201	05120104010010	INB0411_01	BENWARD DITCH	3	3		5A								5A												
ALLEN CO	051201040201	05120104010010	INB0411_02	SHOAFF DAWSON DITCH	3	3		5A								5A												
ALLEN CO	051201040201	05120104010010	INB0411_T1001	BOBAY DITCH	3	3		5A								5A												
ALLEN CO	051201040201	05120104010010	INB0411_T1002	BENWARD DITCH-UNNAMED TRIBUTARY	3	3		5A								5A												
ALLEN CO	051201040202	05120104010020	INB0412_00	WATTERSON DITCH	3	3		3																				
ALLEN CO	051201040202	05120104010020	INB0412_01	JOHNSON DITCH	3	3		5A								5A												
ALLEN CO	051201040202	05120104010020	INB0412_02	JOHNSON DRAIN (UPSTREAM OF CHURUBUSCO BRANCH)	3	3		5A								5A												
ALLEN CO	051201040202	05120104010020	INB0412_03	JOHNSON DRAIN (DOWNSTREAM OF CHURUBUSCO BRANCH)	3	3		2																				
ALLEN CO	051201040202	05120104010020	INB0412_T1000	EEL RIVER	3	5B		5A								5A			5B									
ALLEN CO	051201040202	05120104010020	INB0412_T1001	JOHNSON DITCH-UNNAMED TRIBUTARY	3	5B		5A								5A												
ALLEN CO	051201040202	05120104010020	INB0412_T1002	SUTORIUS DITCH	3	3		2																				
ALLEN CO	051201040202	05120104010020	INB0412_T1003	DUGLAY DITCH	3	3		5A								5A												
ALLEN CO	051201040202	05120104010020	INB0412_T1004	CHURUBUSCO BRANCH-UNNAMED TRIBUTARY	3	3		5A								5A												

COUNTY	12-DIGIT HUC	14-DIGIT HUC	ASSESSMENT UNIT ID	ASSESSMENT UNIT NAME	BENEFICIAL USE				CAUSE OF IMPAIRMENT																			
					RECREATIONAL USES	FISH CONSUMPTION	DRINKING WATER USE	AQUATIC LIFE USE	ALGAE	AMMONIA	CHLORIDE	DIOXIN (WATER)	DISSOLVED OXYGEN	E. COLI	FREE CYANIDE	IMPAIRED BIOTIC COMMUNITIES	NUTRIENTS	OIL AND GREASE	PCBS (FISH TISSUE)	PCBS (WATER)	PESTICIDES	pH	PHOSPHORUS	SILTATION	SULFATE	TASTE AND ODOR	TEMPERATURE	TOTAL MERCURY (WATER)
ALLEN CO	051201040202	05120104010020	INB0412_T1005	CHURUBUSCO BRANCH	3	3		5A								5A												
WHITLEY CO	051201040203	05120104010030	INB0413_T1001	EEL RIVER (EAST OF EEL RIVER FORT MONUMENT)	5A	5B		2						5A					5B								
WHITLEY CO	051201040203	05120104010030	INB0413_T1002	EEL RIVER (WEST OF EEL RIVER FORT MONUMENT)	5A	5B		3						5A					5B								
WHITLEY CO	051201040203	05120104010030	INB0413_T1003	SMITH DITCH	3	3		5A								5A												
WHITLEY CO	051201040203	05120104010030	INB0413_T1004	EEL RIVER-UNNAMED TRIBUTARY	3	3		3																				
WHITLEY CO	051201040203	05120104010030	INB0413_T1005	KRIDER DITCH (NEAR JOHNSON ROAD)	3	3		5A								5A												
WHITLEY CO	051201040203	05120104010030	INB0413_T1006	EEL RIVER-UNNAMED TRIBUTARY	3	3		5A								5A												
WHITLEY CO	051201040203	05120104010030	INB0413_T1007	KRIDER DITCH	3	3		2																				
WHITLEY CO	051201040204	05120104010040	INB0414_00	SOLON DITCH	3	3		5A								5A												
WHITLEY CO	051201040204	05120104010040	INB0414_01	MILLER DITCH	3	3		2																				
WHITLEY CO	051201040204	05120104010040	INB0414_02	EEL RIVER-UNNAMED TRIBUTARY	3	3		3																				
WHITLEY CO	051201040204	05120104010040	INB0414_03	MOSSMAN DITCH AND UNNAMED DITCH	3	3		2																				
WHITLEY CO	051201040204	05120104010040	INB0414_T1000	SOLON DITCH-UNNAMED TRIBUTARY	3	3		5A								5A												
WHITLEY CO	051201040204	05120104010040	INB0414_T1001	MOWREY DITCH	3	3		5A								5A												
WHITLEY CO	051201040204	05120104010040	INB0414_T1002	EEL RIVER	5A	5B		5A						5A		5A			5B									
WHITLEY CO	051201040205	05120104010050	INB0415_00	GANGWER DITCH	3	3		5A								5A												
WHITLEY CO	051201040205	05120104010050	INB0415_T1001	EMERICK BRANCH	3	3		3																				
WHITLEY CO	051201040205	05120104010050	INB0415_T1002	CONRAIL DITCH	3	3		3																				
WHITLEY CO	051201040205	05120104010050	INB0415_T1003	KERCH DITCH	3	3		5A								5A												
NOBLE CO	051201040101	05120104020010	INB0421_00	BLUE RIVER - HEADWATERS (NOBLE)	3	3		5A								5A												
WHITLEY CO	051201040102	05120104020020	INB0422_00	BLUE RIVER (UPSTREAM OF MUD RUN)	3	3		2																				
WHITLEY CO	051201040102	05120104020020	INB0422_01	BLUE RIVER (DOWNSTREAM OF MUD RUN)	3	3		5A								5A												
WHITLEY CO	051201040102	05120104020020	INB0422_T1022	MALONEY DITCH	3	3		5A								5A												
WHITLEY CO	051201040102	05120104020020	INB0422_T1023	BLUE LAKE OUTLET	3	3		3																				
WHITLEY CO	051201040102	05120104020020	INB0422_T1024	MUD RUN	3	3		5A																				
WHITLEY CO	051201040102	05120104020020	INB0422_T1025	EMERICK DITCH	3	3		5A								5A												
WHITLEY CO	051201040102	05120104020020	INB0422_T1026	BLUE RIVER-UNNAMED TRIBUTARY	3	3		3																				
WHITLEY CO	051201040103	05120104020030	INB0423_00	BLUE RIVER	3	3		5A																				
WHITLEY CO	051201040103	05120104020030	INB0423_T1000	LITTLE CEDAR LAKE OUTLET TO ROUND LAKE	3	3		3																				
WHITLEY CO	051201040103	05120104020030	INB0423_T1001	KAREN LAKE OUTLET	3	3		3																				
WHITLEY CO	051201040103	05120104020030	INB0423_T1002	THORN CREEK	3	3		5A								5A												
WHITLEY CO	051201040103	05120104020030	INB0423_T1003	THORN CREEK-UNNAMED TRIBUTARY	3	3		5A								5A												
WHITLEY CO	051201040103	05120104020030	INB0423_T1004	COLE DITCH-UNNAMED TRIBUTARY	3	3		5A								5A												
WHITLEY CO	051201040103	05120104020030	INB0423_T1005	COLE DITCH-UNNAMED TRIBUTARY	3	3		2																				
WHITLEY CO	051201040103	05120104020030	INB0423_T1006	COLE DITCH (UPSTREAM OF TRIBUTARIES)	3	3		2																				
WHITLEY CO	051201040103	05120104020030	INB0423_T1007	COLE DITCH (DOWNSTREAM OF TRIBUTARIES)	3	3		5A								5A												
WHITLEY CO	051201040103	05120104020030	INB0423_T1008	ROUCH DITCH	3	3		3																				
WHITLEY CO	051201040103	05120104020030	INB0423_T1009	RITTENHOUSE DITCH	3	3		3																				
WHITLEY CO	051201040104	05120104020040	INB0424_02	BLUE RIVER (COLUMBIA CITY, IN)	5A	3		5A						5A		5A												
WHITLEY CO	051201040104	05120104020040	INB0424_03	BLUE RIVER (DOWNSTREAM OF COLUMBIA CITY)	5A	3		2						5A														

COUNTY	12-DIGIT HUC	14-DIGIT HUC	ASSESSMENT UNIT ID	ASSESSMENT UNIT NAME	BENEFICIAL USE				CAUSE OF IMPAIRMENT																			
					RECREATIONAL USES	FISH CONSUMPTION	DRINKING WATER USE	AQUATIC LIFE USE	ALGAE	AMMONIA	CHLORIDE	DIOXIN (WATER)	DISSOLVED OXYGEN	E. COLI	FREE CYANIDE	IMPAIRED BIOTIC COMMUNITIES	NUTRIENTS	OIL AND GREASE	PCBS (FISH TISSUE)	PCBS (WATER)	PESTICIDES	pH	PHOSPHORUS	SILTATION	SULFATE	TASTE AND ODOR	TEMPERATURE	TOTAL MERCURY (WATER)
WHITLEY CO	051201040104	05120104020040	INB0424_T1020	BLUE BABE BRANCH-UNNAMED TRIBUTARY	3	3		5A								5A												
WHITLEY CO	051201040104	05120104020040	INB0424_T1021	BLUE BABE BRANCH-UNNAMED TRIBUTARY	3	3		5A								5A												
WHITLEY CO	051201040104	05120104020040	INB0424_T1022	METZGER POND OUTLET	3	3		2																				
WHITLEY CO	051201040104	05120104020040	INB0424_T1023	BLUE BABE BRANCH-UNNAMED TRIBUTARY	3	3		5A								5A												
WHITLEY CO	051201040104	05120104020040	INB0424_T1024	BLUE BABE BRANCH (HEADWATER)	3	3		5A								5A												
WHITLEY CO	051201040104	05120104020040	INB0424_T1025	BLUE BABE BRANCH (UPSTREAM OF SR 9)	3	3		5A								5A												
WHITLEY CO	051201040104	05120104020040	INB0424_T1026	BLUE BABE BRANCH (DOWNSTREAM OF SR 9)	3	3		5A								5A												
WHITLEY CO	051201040104	05120104020040	INB0424_T1027	PHILLIPS DITCH	3	3		5A								5A												
WHITLEY CO	051201040304	05120104030010	INB0431_00	MAYNARD DITCH-COUNTY FARM DITCH	3	3		5A								5A												
WHITLEY CO	051201040304	05120104030010	INB0431_01	EEL RIVER-UNNAMED TRIBUTARY	3	3		5A								5A												
WHITLEY CO	051201040304	05120104030010	INB0431_02	EEL RIVER-UNNAMED TRIBUTARY	3	3		3																				
WHITLEY CO	051201040304	05120104030010	INB0431_T1000	KNISLEY DITCH	3	3		5A								5A												
WHITLEY CO	051201040304	05120104030010	INB0431_T1001	COUNTY FARM DITCH-UNNAMED TRIBUTARY	3	3		5A								5A												
WHITLEY CO	051201040304	05120104030010	INB0431_T1002	DOWELL DITCH	3	3		2																				
WHITLEY CO	051201040304	05120104030010	INB0431_T1003	EEL RIVER	3	5B		5A								5A			5B									
WHITLEY CO	051201040304	05120104030020	INB0432_03	STONY CREEK (UPSTREAM OF BRIGGS, IN)	5A	3		5A						5A		5A												
WHITLEY CO	051201040304	05120104030020	INB0432_04	STONY CREEK (DOWNSTREAM OF BRIGGS, IN)	5A	3		2						5A														
WHITLEY CO	051201040304	05120104030020	INB0432_05	EEL RIVER - UNNAMED TRIBUTARY	5A	3		2																				
WHITLEY CO	051201040304	05120104030020	INB0432_T1001	STONY CREEK-UNNAMED TRIBUTARY	5A	3		3						5A														
WHITLEY CO	051201040304	05120104030020	INB0432_T1002	STONY CREEK-UNNAMED TRIBUTARY	5A	3		3						5A														
WHITLEY CO	051201040304	05120104030020	INB0432_T1003	EEL RIVER (EAST OF CR 500W)	3	5B		2											5B									
WHITLEY CO	051201040304	05120104030020	INB0432_T1004	EEL RIVER (WEST OF CR 500W)	3	5B		5A											5B									
WHITLEY CO	051201040301	05120104030030	INB0433_00	SPRING CREEK (UPSTREAM OF BROWN DITCH)	3	3		5A								5A												
WHITLEY CO	051201040301	05120104030030	INB0433_01	SPRING CREEK (DOWNSTREAM OF BROWN DITCH)	3	3		2																				
WHITLEY CO	051201040301	05120104030030	INB0433_02	SCHUMAN DITCH	3	3		5A								5A												
WHITLEY CO	051201040301	05120104030030	INB0433_T1001	JONES BRANCH	3	3		5A								5A												
WHITLEY CO	051201040301	05120104030030	INB0433_T1002	SPRING CREEK-UNNAMED TRIBUTARY	3	3		5A								5A												
WHITLEY CO	051201040301	05120104030030	INB0433_T1003	WILSON LAKE OUTLET TO LITTLE WILSON LAKE	3	3		3																				
WHITLEY CO	051201040301	05120104030030	INB0433_T1004	BROWN DITCH	3	3		3																				
WHITLEY CO	051201040301	05120104030030	INB0433_T1005	CONNECTING STREAM BETWEEN TWO UNNAMED LAKES	3	3		3																				
WHITLEY CO	051201040301	05120104030030	INB0433_T1006	SATTISON DITCH	3	3		3																				
WHITLEY CO	051201040301	05120104030030	INB0433_T1007	MAYNARD DITCH-UNNAMED TRIBUTARY	3	3		3																				
WHITLEY CO	051201040301	05120104030030	INB0433_T1008	MAYNARD DITCH	3	3		5A					5A															
WHITLEY CO	051201040301	05120104030030	INB0433_T1009	SCHUMAN DITCH-UNNAMED TRIBUTARY	3	3		3																				
WHITLEY CO	051201040302	05120104030040	INB0434_00	SPRING CREEK (UPSTREAM OF KALER BRANCH)	5A	3		2						5A														

COUNTY	12-DIGIT HUC	14-DIGIT HUC	ASSESSMENT UNIT ID	ASSESSMENT UNIT NAME	BENEFICIAL USE				CAUSE OF IMPAIRMENT																			
					RECREATIONAL USES	FISH CONSUMPTION	DRINKING WATER USE	AQUATIC LIFE USE	ALGAE	AMMONIA	CHLORIDE	DIOXIN (WATER)	DISSOLVED OXYGEN	E. COLI	FREE CYANIDE	IMPAIRED BIOTIC COMMUNITIES	NUTRIENTS	OIL AND GREASE	PCBS (FISH TISSUE)	PCBS (WATER)	PESTICIDES	pH	PHOSPHORUS	SILTATION	SULFATE	TASTE AND ODOR	TEMPERATURE	TOTAL MERCURY (WATER)	
WHITLEY CO	051201040302	05120104030040	INB0434_01	SPRING CREEK (BETWEEN KALER BRANCH AND CR 200S)	5A	3		5A						5A		5A												
WHITLEY CO	051201040302	05120104030040	INB0434_02	SPRING CREEK (BETWEEN CR 200S AND SCHOENAUER DITCH)	3	3		2						5A														
WHITLEY CO	051201040302	05120104030040	INB0434_03	SPRING CREEK (DOWNSTREAM OF SCHOENAUER DITCH)	5A	3		5A						5A		5A												
WHITLEY CO	051201040302	05120104030040	INB0434_T1001	BETZNER BRANCH	3	3		3																				
WHITLEY CO	051201040302	05120104030040	INB0434_T1002	KALER BRANCH	3	3		5A								5A												
WHITLEY CO	051201040302	05120104030040	INB0434_T1003	LINVILLE DITCH	3	3		3																				
WHITLEY CO	051201040302	05120104030040	INB0434_T1004	KING BRANCH	3	3		5A								5A												
WHITLEY CO	051201040302	05120104030040	INB0434_T1005	FORD BRANCH	3	3		3																				
WHITLEY CO	051201040302	05120104030040	INB0434_T1006	COMPTON DITCH	3	3		5A								5A												
WHITLEY CO	051201040302	05120104030040	INB0434_T1007	SCHONAUER DITCH	3	3		5A								5A												
WHITLEY CO	051201040302	05120104030050	INB0435_00	CLEAR CREEK (HEADWATER)	5A	3		2						5A														
WHITLEY CO	051201040302	05120104030050	INB0435_01	CLEAR CREEK	5A	3		5A						5A		5A												
WHITLEY CO	051201040302	05120104030050	INB0435_T1001	COMPTON LAKE OUTLET	3	3		2																				
WHITLEY CO	051201040302	05120104030050	INB0435_T1002	CLEAR CREEK (HEADWATER)-UNNAMED TRIBUTARY	5A	3		2						5A														
WHITLEY CO	051201040302	05120104030050	INB0435_T1003	CLEAR CREEK-UNNAMED TRIBUTARY	5A	3		5A						5A		5A												
WHITLEY CO	051201040304	05120104030050	INB0435_T1005	EEL RIVER	3	5B		2											5B									
WHITLEY CO	051201040303	05120104030060	INB0436_00	SUGAR CREEK (UPSTREAM OF COX BRANCH)	3	3		5A								5A												
WHITLEY CO	051201040303	05120104030060	INB0436_01	SUGAR CREEK (DOWNSTREAM OF COX BRANCH)	3	3		5A								5A												
WHITLEY CO	051201040303	05120104030060	INB0436_T1001	KAUFMAN DITCH	3	3		2																				
WHITLEY CO	051201040303	05120104030060	INB0436_T1002	COX BRANCH	3	3		3																				
WHITLEY CO	051201040303	05120104030070	INB0437_00	SUGAR CREEK	5A	3		2						5A														
WHITLEY CO	051201040303	05120104030070	INB0437_T1001	HUFFMAN DITCH	5A	3		5A						5A		5A												
WHITLEY CO	051201040303	05120104030070	INB0437_T1002	GABLE DITCH-UNNAMED TRIBUTARY	5A	3		2						5A														
WHITLEY CO	051201040303	05120104030070	INB0437_T1003	GABLE DITCH	5A	3		2						5A														
WHITLEY CO	051201040303	05120104030070	INB0437_T1004	SUGAR CREEK-UNNAMED TRIBUTARY	5A	3		3						5A														
WHITLEY CO	051201040303	05120104030070	INB0437_T1005	WILLIAMSON DITCH	5A	3		5A						5A		5A												
WHITLEY CO	051201040401	05120104040010	INB0441_00	EEL RIVER - MISHLER DITCH	3	3		3																				
WHITLEY CO	051201040401	05120104040010	INB0441_T1006	EEL RIVER	5A	5B		2						5A					5B									
WHITLEY CO	051201040402	05120104040020	INB0442_00	HURRICANE CREEK AND OTHER TRIBUTARIES	3	3		3																				
KOSCIUSKO CO	051201040402	05120104040020	INB0442_T1007	EEL RIVER	3	5B		2											5B									
KOSCIUSKO CO	051201040402	05120104040020	INB0442_T1026	CRAZY CREEK	3	3		2																				
KOSCIUSKO CO	051201040403	05120104040030	INB0443_00	PLUNGE/ WHEELER CREEKS	3	3		2																				
KOSCIUSKO CO	051201040403	05120104040030	INB0443_T1008	EEL RIVER	3	5B		2											5B									
WABASH CO	051201040404	05120104040040	INB0444_00	SIMONTON CREEK	3	3		3																				
WABASH CO	051201040404	05120104040040	INB0444_T1009	EEL RIVER	3	5B		2											5B									
KOSCIUSKO CO	051201040407	05120104040050	INB0445_00	SWANK CREEK	5A	3		2						5A														
WABASH CO	051201040407	05120104040050	INB0445_T1010	EEL RIVER	5A	5B		5A						5A					5B									
HUNTINGTON CO	051201040405	05120104040060	INB0446_00	PONY CREEK - HEADWATERS	3	3		3																				
WABASH CO	051201040405	05120104040070	INB0447_00	PONY CREEK - LOWER	3	3		3																				
WABASH CO	051201040407	05120104040070	INB0447_T1011	EEL RIVER	5A	5B		2						5A					5B									
WABASH CO	051201040406	05120104040080	INB0448_00	CLEAR CREEK - NELSON CREEK	3	3		3																				

COUNTY	12-DIGIT HUC	14-DIGIT HUC	ASSESSMENT UNIT ID	ASSESSMENT UNIT NAME	BENEFICIAL USE				CAUSE OF IMPAIRMENT																				
					RECREATIONAL USES	FISH CONSUMPTION	DRINKING WATER USE	AQUATIC LIFE USE	ALGAE	AMMONIA	CHLORIDE	DIOXIN (WATER)	DISSOLVED OXYGEN	E. COLI	FREE CYANIDE	IMPAIRED BIOTIC COMMUNITIES	NUTRIENTS	OIL AND GREASE	PCBS (FISH TISSUE)	PCBS (WATER)	PESTICIDES	pH	PHOSPHORUS	SILTATION	SULFATE	TASTE AND ODOR	TEMPERATURE	TOTAL MERCURY (WATER)	
WABASH CO	051201040407	05120104040080	INB0448_T1012	EEL RIVER	5A	5B		2						5A					5B										
WABASH CO	051201040502	05120104050010	INB0451_00	OTTER CREEK/ LONG LAKE	3	3		3																					
WABASH CO	051201040502	05120104050010	INB0451_T1013	EEL RIVER	5A	5B		2						5A					5B										
KOSCIUSKO CO	051201040501	05120104050020	INB0452_00	SILVER CREEK - SILVER LAKE/ MORRETT DITCH	3	3		3																					
WABASH CO	051201040501	05120104050030	INB0453_00	SILVER CREEK (LOWER)	5A	3		3						5A															
WABASH CO	051201040509	05120104050030	INB0453_T1014	EEL RIVER	5A	5B		2						5A					5B										
WABASH CO	051201040503	05120104050040	INB0454_00	BEARGRASS CREEK	5A	3		2						5A															
MIAMI CO	051201040504	05120104050050	INB0455_00	BOLLEY DITCH - LUKENS LAKE	3	3		2																					
MIAMI CO	051201040505	05120104050060	INB0456_00	SQUIRREL CREEK - BERGER DITCH	3	3		2																					
WABASH CO	051201040505	05120104050070	INB0457_00	SQUIRREL CREEK (LOWER)	5A	3		3						5A															
WABASH CO	051201040509	05120104050070	INB0457_T1015	EEL RIVER	5A	5B		3						5A					5B										
WABASH CO	051201040506	05120104050080	INB0458_00	PAW PAW CREEK - SHARP DITCH	3	3		3																					
MIAMI CO	051201040507	05120104050100	INB045A_00	PAW PAW CREEK - BACHELOR CREEK	3	3		2																					
MIAMI CO	051201040601	05120104060010	INB0461_T1001	WILSON RHODES DITCH	3	3		5A					5A			5A	5A												
MIAMI CO	051201040601	05120104060010	INB0461_T1002	FLOWERS CREEK	3	3		3																					
MIAMI CO	051201040601	05120104060010	INB0461_T1016	EEL RIVER	3	5B		3											5B										
MIAMI CO	051201040603	05120104060020	INB0462_00	EEL RIVER - WASHONIS CREEK	5A	3		3						5A															
MIAMI CO	051201040603	05120104060020	INB0462_T1017	EEL RIVER	5A	5B		3						5A					5B										
MIAMI CO	051201040602	05120104060030	INB0463_00	WEESAU CREEK - LITTLE WEESAU CREEK	3	3		3																					
MIAMI CO	051201040603	05120104060040	INB0464_00	EEL RIVER TRIBUTARIES NEAR MEXICO	3	3		3																					
MIAMI CO	051201040603	05120104060040	INB0464_T1018	EEL RIVER	5A	5B		3						5A					5B										
MIAMI CO	051201040704	05120104070010	INB0471_T1001	EEL RIVER-UNNAMED TRIBUTARY	3	3		3																					
MIAMI CO	051201040704	05120104070010	INB0471_T1002	EEL RIVER-UNNAMED TRIBUTARY	3	3		3																					
MIAMI CO	051201040704	05120104070010	INB0471_T1003	EEL RIVER-UNNAMED TRIBUTARY	3	3		3																					
MIAMI CO	051201040704	05120104070010	INB0471_T1004	UNNAMED STREAM (KOONTZ CEMETARY)	3	3		5A								5A													
MIAMI CO	051201040704	05120104070010	INB0471_T1005	EEL RIVER-UNNAMED TRIBUTARY	3	3		3																					
CASS CO	051201040704	05120104070010	INB0471_T1006	EEL RIVER-UNNAMED TRIBUTARY	3	3		3																					
CASS CO	051201040704	05120104070010	INB0471_T1019	EEL RIVER	3	5B		3											5B										
CASS CO	051201040701	05120104070020	INB0472_00	EAST BRANCH TWELVEMILE CREEK	3	3		3																					
CASS CO	051201040702	05120104070030	INB0473_00	WEST BRANCH TWELVEMILE CREEK	3	3		3																					
CASS CO	051201040703	05120104070040	INB0474_00	TWELVE MILE CREEK (UPSTREAM OF GOOSE CREEK-BROWER DITCH)	3	3		3																					
CASS CO	051201040703	05120104070040	INB0474_01	TWELVE MILE CREEK (DOWNSTREAM OF GOOSE CREEK-BROWER DITCH)	3	3		2																					
MIAMI CO	051201040703	05120104070040	INB0474_T1001	LOSHER DITCH	3	3		3																					
CASS CO	051201040703	05120104070040	INB0474_T1002	GOOSE CREEK-BROWER DITCH	3	3		3																					
CASS CO	051201040703	05120104070040	INB0474_T1003	TWELVE MILE CREEK-UNNAMED TRIBUTARY	3	3		3																					
CASS CO	051201040705	05120104070050	INB0475_00	MUD BRANCH	5A	3		2						5A															
CASS CO	051201040705	05120104070050	INB0475_T1020	EEL RIVER	5A	5B		2						5A					5B										
CASS CO	051201040705	05120104070060	INB0476_00	SHACKELFORD DITCH AND HOWARD DITCH	3	3		3																					
CASS CO	051201040705	05120104070060	INB0476_T1021	EEL RIVER	5A	5B		2						5A					5B										
CASS CO	051201040705	05120104070060	INB0476_T1027	EEL RIVER	3	5B		3											5B										
CASS CO	051201040705	05120104070060	INB0476_T1028	TICK CREEK BASIN	3	3		2																					

COUNTY	12-DIGIT HUC	14-DIGIT HUC	ASSESSMENT UNIT ID	ASSESSMENT UNIT NAME	BENEFICIAL USE				CAUSE OF IMPAIRMENT																				
					RECREATIONAL USES	FISH CONSUMPTION	DRINKING WATER USE	AQUATIC LIFE USE	ALGAE	AMMONIA	CHLORIDE	DIOXIN (WATER)	DISSOLVED OXYGEN	E. COLI	FREE CYANIDE	IMPAIRED BIOTIC COMMUNITIES	NUTRIENTS	OIL AND GREASE	PCBS (FISH TISSUE)	PCBS (WATER)	PESTICIDES	pH	PHOSPHORUS	SILTATION	SULFATE	TASTE AND ODOR	TEMPERATURE	TOTAL MERCURY (WATER)
CASS CO	051201040705	05120104070070	INB0477_00	HORNEY CREEK	3	3		3																					
CASS CO	051201040705	05120104070070	INB0477_T1022	EEL RIVER - LOAGANSPORT WATER INTAKE	3	5B	3	3											5B										
CASS CO	051201040705	05120104070070	INB0477_T1023	EEL RIVER	3	5B		3											5B										
WHITLEY CO	051201040304	05120104030020	INB04P1029_00	ARNOLDS PIT	3	3		3																					
ALLEN CO	051201040202	05120104010020	INB04P1030_00	EVERETT LAKE	3	3		3																					
WHITLEY CO	051201040103	05120104020030	INB04P1031_00	BIG CEDAR LAKE	3	3		2																					
WHITLEY CO	051201040102	05120104020020	INB04P1032_00	BLUE LAKE	5A	2		3															5A						
WHITLEY CO	051201040103	05120104020030	INB04P1033_00	LITTLE CEDAR LAKE	5A	3		3															5A						
WHITLEY CO	051201040103	05120104020030	INB04P1034_00	ROUND LAKE	2	3		3																					
WHITLEY CO	051201040103	05120104020030	INB04P1035_00	SHRINER LAKE	2	3		5A								5A													
WHITLEY CO	051201040301	05120104030030	INB04P1036_00	BLACK LAKE	3	3		3																					
WHITLEY CO	051201040302	05120104030040	INB04P1037_00	LARWILL LAKE	5A	3		3															5A						
WABASH CO	051201040502	05120104050010	INB04P1038_00	LONG LAKE	3	3		3																					
WABASH CO	051201040504	05120104050050	INB04P1039_00	LUKENS LAKE	2	3		3																					
KOSCIUSKO CO	051201040501	05120104050020	INB04P1040_00	NORTH LITTLE LAKE	5A	3		3															5A						
NOBLE CO	051201040101	05120104020010	INB04P1041_00	MCHENRY LAKE	3	3		3																					
NOBLE CO	051201040102	05120104020020	INB04P1042_00	LINDSEY LAKE	3	3		3																					
NOBLE CO	051201040102	05120104020020	INB04P1043_00	KIESTER LAKE	3	3		3																					
WHITLEY CO	051201040103	05120104020030	INB04P1044_00	KAREN LAKE	3	3		3																					
WHITLEY CO	051201040104	05120104020040	INB04P1045_00	METZGER POND	3	3		3																					
WHITLEY CO	051201040301	05120104030030	INB04P1046_00	WILSON LAKE	3	3		3																					
WHITLEY CO	051201040301	05120104030030	INB04P1047_00	LITTLE WILSON LAKE	3	3		3																					
WHITLEY CO	051201040301	05120104030030	INB04P1048_00	ICE HOUSE LAKE	3	3		3																					
WHITLEY CO	051201040301	05120104030030	INB04P1049_00	MENZIE LAKE	3	3		3																					
KOSCIUSKO CO	051201040501	05120104050020	INB04P1050_00	SILVER LAKE	5A	3		3															5A						
KOSCIUSKO CO	051201040501	05120104050020	INB04P1051_00	SOUTH LITTLE LAKE	3	3		3																					
WABASH CO	051201040502	05120104050010	INB04P1052_00	MUD LAKE	3	3		3																					
WABASH CO	051201040502	05120104050010	INB04P1053_00	ROUND LAKE	3	3		3																					
WABASH CO	051201040504	05120104050050	INB04P1054_00	MCCOLLEY LAKE	3	3		3																					
WABASH CO	051201040501	05120104050030	INB04P1055_00	TWIN LAKES	3	3		3																					
WABASH CO	051201040501	05120104050030	INB04P1056_00	BULL LAKE	3	3		3																					
WABASH CO	051201040502	05120104050010	INB04P1057_00	BEAR LAKE	3	3		3																					
WABASH CO	051201040501	05120104050030	INB04P1058_00	BROWN LAKE	3	3		3																					
WABASH CO	051201040501	05120104050030	INB04P1059_00	LOTZ LAKE	3	3		3																					
KOSCIUSKO CO	051201040406	05120104040080	INB04P1060_00	BEIGH LAKE	3	3		3																					
WABASH CO	051201040501	05120104050030	INB04P1061_00	FLAT LAKE	3	3		3																					
FULTON CO	051201040504	05120104050050	INB04P1062_00	SUMMIT LAKE	3	3		3																					
FULTON CO	051201040504	05120104050050	INB04P1063_00	UPPER SUMMIT LAKE	3	3		3																					
FULTON CO	051201040504	05120104050050	INB04P1064_00	LANDIS LAKE	3	3		3																					
MIAMI CO	051201040504	05120104050050	INB04P1065_00	GAERTE LAKE	3	3		3																					
CASS CO	051201040705	05120104070050	INB04P1066_00	STUBER LAKE	3	3		3																					
CASS CO	051201040705	05120104070060	INB04P1067_00	PERRY, LAKE	3	3		3																					
WHITLEY CO	051201040104	05120104020040	INB04P1068_00	CHARLES SANDERSON LAKE	3	3		3																					
CASS CO	051201050104	05120105010010	INB0511_00	GRANTS RUN	5A	3		2						5A															
CASS CO	051201050104	05120105010010	INB0511_M1001	WABASH RIVER	4A	5B		4A						4A					5B										
CASS CO	051201050101	05120105010020	INB0512_00	CROOKED CREEK - HEADWATERS (CASS)	3	3		3																					

COUNTY	12-DIGIT HUC	14-DIGIT HUC	ASSESSMENT UNIT ID	ASSESSMENT UNIT NAME	BENEFICIAL USE				CAUSE OF IMPAIRMENT																				
					RECREATIONAL USES	FISH CONSUMPTION	DRINKING WATER USE	AQUATIC LIFE USE	ALGAE	AMMONIA	CHLORIDE	DIOXIN (WATER)	DISSOLVED OXYGEN	E. COLI	FREE CYANIDE	IMPAIRED BIOTIC COMMUNITIES	NUTRIENTS	OIL AND GREASE	PCBS (FISH TISSUE)	PCBS (WATER)	PESTICIDES	pH	PHOSPHORUS	SILTATION	SULFATE	TASTE AND ODOR	TEMPERATURE	TOTAL MERCURY (WATER)	
CASS CO	051201050102	05120105010030	INB0513_00	CROOKED CREEK - MILLER DITCH	3	3		3																					
CASS CO	051201050103	05120105010040	INB0514_00	CROOKED CREEK (UPSTREAM OF I-24)	3	3		3																					
CASS CO	051201050103	05120105010040	INB0514_01	CROOKED CREEK (DOWNSTREAM OF I-24)	3	3		2																					
CASS CO	051201050103	05120105010040	INB0514_T1001	MYERS DITCH	3	3		3																					
CASS CO	051201050103	05120105010040	INB0514_T1002	HARNESS DITCH	3	3		3																					
CASS CO	051201050103	05120105010040	INB0514_T1003	MORTGAGE TRUST DITCH	3	3		3																					
CASS CO	051201050103	05120105010040	INB0514_T1004	GALBREATH DITCH	3	3		5A								5A													
CASS CO	051201050103	05120105010040	INB0514_T1005	CROOKED CREEK (UPSTREAM OF I-24)-UNNAMED TRIBUTARY	3	3		3																					
CASS CO	051201050103	05120105010040	INB0514_T1006	CROOKED CREEK (DOWNSTREAM OF I-24)-UNNAMED TRIBUTARY	3	3		3																					
CARROLL CO	051201050206	05120105020010	INB0521_00	LITTLE ROCK CREEKS AND OTHER TRIBUTARIES	3	3		3																					
CARROLL CO	051201050206	05120105020010	INB0521_M1002	WABASH RIVER	4A	5B		4A						4A					5B										
CASS CO	051201050206	05120105020010	INB0521_T1013	KEEPS CREEK BASIN	3	3		2																					
CARROLL CO	051201050204	05120105020020	INB0522_00	BURNETTS CREEK	3	3		3																					
CASS CO	051201050204	05120105020020	INB0522_T1001	BURNETTS CREEK-UNNAMED TRIBUTARY	3	3		3																					
CARROLL CO	051201050204	05120105020020	INB0522_T1002	BURNETTS CREEK-UNNAMED TRIBUTARY	3	3		3																					
CARROLL CO	051201050204	05120105020020	INB0522_T1003	BURNETTS CREEK-UNNAMED TRIBUTARY	3	3		3																					
CARROLL CO	051201050204	05120105020020	INB0522_T1004	UNNAMED STREAM (CARROLL CR 200W)	3	3		3																					
CARROLL CO	051201050204	05120105020020	INB0522_T1005	UNNAMED STREAM (CARROLL CR 250W)	3	3		3																					
CARROLL CO	051201050204	05120105020020	INB0522_T1006	BURNETTS CREEK (UPSTREAM)-UNNAMED TRIBUTARY	3	3		3																					
CARROLL CO	051201050204	05120105020020	INB0522_T1007	BURNETTS CREEK (DOWNSTREAM)-UNNAMED TRIBUTARY	3	3		2																					
CASS CO	051201050201	05120105020030	INB0523_00	ROCK CREEK - TONEY DITCH	3	3		3																					
CARROLL CO	051201050203	05120105020040	INB0524_00	ROCK CREEK - WIDOW CREEK	3	3		3																					
CARROLL CO	051201050202	05120105020050	INB0525_00	LITTLE ROCK CREEK - DRY RUN	3	3		3																					
CARROLL CO	051201050205	05120105020060	INB0526_00	ROCK CREEK (UPSTREAM OF SR 25)	3	3		2																					
CARROLL CO	051201050205	05120105020060	INB0526_T1001	SLUSSER DITCH	3	3		3																					
CARROLL CO	051201050205	05120105020060	INB0526_T1002	APPLETON DITCH	3	3		3																					
CARROLL CO	051201050205	05120105020060	INB0526_T1003	ROCK CREEK-UNNAMED TRIBUTARY	5A	3		2						5A															
CARROLL CO	051201050205	05120105020060	INB0526_T1004	ROCK CREEK-UNNAMED TRIBUTARY	3	3		3																					
CARROLL CO	051201050205	05120105020060	INB0526_T1005	ROCK CREEK-UNNAMED TRIBUTARY	3	3		3																					
CARROLL CO	051201050205	05120105020060	INB0526_T1006	ROCK CREEK-UNNAMED TRIBUTARY	3	3		3																					
CARROLL CO	051201050205	05120105020060	INB0526_T1007	ROCK CREEK (DOWNSTREAM OF SR 25)	5A	3		2						5A															
CARROLL CO	051201050301	05120105030010	INB0531_00	RATTTLESHAKE CREEK - HEADWATERS	3	3		3																					
CARROLL CO	051201040506	05120105030020	INB0532_00	RATTLESNAKE CREEK (UPSTREAM OF CR 700W)	3	3		2																					
CARROLL CO	051201050302	05120105030020	INB0532_01	RATTLESNAKE CREEK (DOWNSTREAM OF CR 700W)	3	3		3																					
CARROLL CO	051201050303	05120105030020	INB0532_M1003	WABASH RIVER	4A	5B		4A						4A					5B										

COUNTY	12-DIGIT HUC	14-DIGIT HUC	ASSESSMENT UNIT ID	ASSESSMENT UNIT NAME	BENEFICIAL USE				CAUSE OF IMPAIRMENT																				
					RECREATIONAL USES	FISH CONSUMPTION	DRINKING WATER USE	AQUATIC LIFE USE	ALGAE	AMMONIA	CHLORIDE	DIOXIN (WATER)	DISSOLVED OXYGEN	E. COLI	FREE CYANIDE	IMPAIRED BIOTIC COMMUNITIES	NUTRIENTS	OIL AND GREASE	PCBS (FISH TISSUE)	PCBS (WATER)	PESTICIDES	pH	PHOSPHORUS	SILTATION	SULFATE	TASTE AND ODOR	TEMPERATURE	TOTAL MERCURY (WATER)		
CARROLL CO	051201050303	05120105030020	INB0532_T1001	WABASH RIVER-UNNAMED TRIBUTARY	3	3		3																					
CARROLL CO	051201050303	05120105030020	INB0532_T1002	WABASH RIVER-UNNAMED TRIBUTARY	3	3		3																					
CARROLL CO	051201050302	05120105030020	INB0532_T1003	RATTLESNAKE CREEK-UNNAMED TRIBUTARY	3	3		3																					
CARROLL CO	051201050302	05120105030020	INB0532_T1004	RATTLESNAKE CREEK-UNNAMED TRIBUTARY	3	3		3																					
CARROLL CO	051201050302	05120105030020	INB0532_T1005	RATTLESNAKE CREEK-UNNAMED TRIBUTARIES	3	3		3																					
CARROLL CO	051201050303	05120105030030	INB0533_00	MITCHELL CREEK	3	3		3																					
CARROLL CO	051201050303	05120105030030	INB0533_M1004	WABASH RIVER	4A	5B		4A						4A					5B										
CARROLL CO	051201050303	05120105030040	INB0534_00	PLEASANT RUN/ TANNERY BRANCH	5A	3		3						5A															
CARROLL CO	051201050303	05120105030040	INB0534_M1005	WABASH RIVER	4A	5B		4A						4A					5B										
MIAMI CO	051201050401	05120105040010	INB0541_00	DEER CREEK - COPPER CREEK	3	3		3																					
MIAMI CO	051201050402	05120105040020	INB0542_00	DEER CREEK - WISE GRINSLADE DITCH	3	3		3																					
CASS CO	051201050405	05120105040030	INB0543_00	DEER CREEK - RUSSELL DITCH	3	3		3																					
HOWARD CO	051201050403	05120105040040	INB0544_00	SOUTH FORK DEER CREEK - MATTHEW ANAKER DITCH	3	3		3																					
CASS CO	051201050404	05120105040050	INB0545_00	SOUTH FORK DEER CREEK - MANSON KINGERY DITCH	3	3		3																					
CASS CO	051201050507	05120105050010	INB0551_00	DEER CREEK - GREETINGS/ DEHAVEN DITCHES	3	3		3																					
CARROLL CO	051201050502	05120105050020	INB0552_00	MCCLOSKEY DITCH - HARNESS DITCH	3	3		3																					
CASS CO	051201050507	05120105050030	INB0553_T1005	DEER CREEK (UPSTREAM OF MUNSON DITCH)	5A	3		2						5A															
CASS CO	051201050507	05120105050030	INB0553_T1006	DEER CREEK (BETWEEN MUNSON DITCH AND BROWN DITCH)	5A	3		3						5A															
CASS CO	051201050507	05120105050030	INB0553_T1013	MUNSON DITCH	3	3		3																					
CASS CO	051201050507	05120105050030	INB0553_T1014	DEER CREEK-UNNAMED TRIBUTARY	2	3		3																					
CARROLL CO	051201050507	05120105050030	INB0553_T1015	DEER CREEK (DOWNSTREAM OF BROWN DITCH)	3	3		3																					
CASS CO	051201050507	05120105050030	INB0553_T1016	BROWN DITCH	3	3		3																					
CARROLL CO	051201050507	05120105050030	INB0553_T1017	DEER CREEK-UNNAMED TRIBUTARY	5A	3		3						5A															
HOWARD CO	051201050501	05120105050040	INB0554_00	MCKAY DREDGE DITCH - HARRISON HARLAN DITCH	3	3		3																					
HOWARD CO	051201050501	05120105050050	INB0555_00	LITTLE DEER CREEK - HENRY GILBERT DITCH	3	3		3																					
CARROLL CO	051201050503	05120105050060	INB0556_00	LITTLE DEER CREEK INCLUDING RIDENOUR DITCH	3	2		2																					
CARROLL CO	051201040506	05120104050080	INB0556_T1016	DEER CREEK ABOVE RIDENOUR DITCH	5A	2		2						5A															
CARROLL CO	051201050504	05120105050070	INB0557_00	PAINT CREEK	5A	3		2						5A															
CARROLL CO	051201050504	05120105050070	INB0557_T1001	PLANK DITCH	5A	3		2						5A															
CARROLL CO	051201050504	05120105050070	INB0557_T1002	GUKIEN COHEE DITCH	5A	3		2						5A															
CARROLL CO	051201050507	05120105050080	INB0558_00	DEER CREEK-UNNAMED TRIBUTARY	3	3		3																					
CARROLL CO	051201050507	05120105050080	INB0558_T1007	DEER CREEK (ABOVE PAINT CREEK)	3	3		2																					
CARROLL CO	051201050507	05120105050080	INB0558_T1008	DEER CREEK (AT CAMDEN)	5A	3		2						5A															
CARROLL CO	051201050507	05120105050080	INB0558_T1009	DEER CREEK (BELOW CAMDEN)	3	5B		3											5B										
CARROLL CO	051201050505	05120105050090	INB0559_00	BACHELOR RUN - HEADWATERS	3	3		3																					
CARROLL CO	051201050506	05120105050100	INB055A_00	BACHELOR RUN - KUNS DITCH	5A	3		2						5A															

COUNTY	12-DIGIT HUC	14-DIGIT HUC	ASSESSMENT UNIT ID	ASSESSMENT UNIT NAME	BENEFICIAL USE				CAUSE OF IMPAIRMENT																			
					RECREATIONAL USES	FISH CONSUMPTION	DRINKING WATER USE	AQUATIC LIFE USE	ALGAE	AMMONIA	CHLORIDE	DIOXIN (WATER)	DISSOLVED OXYGEN	E. COLI	FREE CYANIDE	IMPAIRED BIOTIC COMMUNITIES	NUTRIENTS	OIL AND GREASE	PCBS (FISH TISSUE)	PCBS (WATER)	PESTICIDES	pH	PHOSPHORUS	SILTATION	SULFATE	TASTE AND ODOR	TEMPERATURE	TOTAL MERCURY (WATER)
CARROLL CO	051201050508	05120105050110	INB055B_00	JOHNS DITCH	3	3		3																				
CARROLL CO	051201050508	05120105050110	INB055B_T1008	DEER CREEK	5A	5B		2						5A					5B									
CARROLL CO	051201050508	05120105050110	INB055B_T1017	BRIDGE CREEK BASIN	3	3		2																				
CARROLL CO	051201050508	05120105050120	INB055C_00	ROBINSON BRANCH	3	3		3																				
CARROLL CO	051201050508	05120105050120	INB055C_T1009	DEER CREEK	3	5B		2											5B									
CARROLL CO	051201050602	05120105060010	INB0561_00	BOWEN DITCH	3	3		3																				
TIPPECANOE CO	051201050602	05120105060010	INB0561_M1010	WABASH RIVER - MAINSTEM	4A	5B		4A						4A					5B									
TIPPECANOE CO	051201050602	05120105060020	INB0562_00	BRIDGE CREEK	3	3		3																				
TIPPECANOE CO	051201050602	05120105060020	INB0562_M1011	WABASH RIVER - MAINSTEM	4A	5B		4A						4A			4A		5B									
TIPPECANOE CO	051201050601	05120105070010	INB0571_00	SUGAR CREEK - LITTLE SUGAR CREEK (TIPPECANOE)	5A	3		3						5A														
CARROLL CO	051201050603	05120105070020	INB0572_00	BUCK CREEK DITCH	5A	3		5A						5A		5A												
TIPPECANOE CO	051201050603	05120105070020	INB0572_T1001	BUCK CREEK	5A	3		5A						5A		5A												
TIPPECANOE CO	051201050603	05120105070020	INB0572_T1002	BUCK CREEK-UNNAMED TRIBUTARY	5A	3		5A						5A		5A												
TIPPECANOE CO	051201050603	05120105070020	INB0572_T1003	BUCK CREEK-UNNAMED TRIBUTARY	5A	3		5A						5A		5A												
TIPPECANOE CO	051201050603	05120105070030	INB0573_00	HARRISON CREEK	3	3		2																				
TIPPECANOE CO	051201050603	05120105070030	INB0573_M1012	WABASH RIVER	4A	5B		4A						4A			4A		5B									
CASS CO	051201050103	05120105010040	INB05P1018_00	LAKE CICOTT	2	3		3																				
TIPPECANOE CO	051201050601	05120105070010	INB05P1019_00	TREECE LAKE	3	3		3																				
TIPPECANOE CO	051201050603	05120105070030	INB05P1020_00	ROBERT FRANKLIN POND	3	3		3																				
TIPPECANOE CO	051201050603	05120105070030	INB05P1021_00	FRANCE PARK LAKE	3	3		3																				
NOBLE CO	051201060103	05120105060010	INB0611_00	TIPPECANOE RIVER	5A	3		5A					5A	5A			5A											
WHITLEY CO	051201060103	05120106010010	INB0611_T1001	LITTLE CROOKED LAKE OUTLET TO CROOKED LAKE	3	3		3																				
NOBLE CO	051201060103	05120106010010	INB0611_T1002	CROOKED LAKE OUTLET TO BIG LAKE	3	3		3																				
NOBLE CO	051201060103	05120106010010	INB0611_T1003	CRANE LAKE INLET	3	3		3																				
NOBLE CO	051201060103	05120106010010	INB0611_T1004	CRANE LAKE OUTLET TO BIG LAKE	3	3		3																				
WHITLEY CO	051201060103	05120106010010	INB0611_T1005	SELL BRANCH	3	3		3																				
WHITLEY CO	051201060103	05120106010010	INB0611_T1006	GREEN LAKE INLET	3	3		3																				
NOBLE CO	051201060103	05120106010010	INB0611_T1007	GREEN LAKE OUTLET TO BIG LAKE	3	3		3																				
WHITLEY CO	051201060103	05120106010020	INB0612_00	LOON LAKE - GOOSE LAKE/ OLD LAKE	3	3		3																				
NOBLE CO	051201060103	05120106010030	INB0613_00	TIPPECANOE RIVER (UPSTREAM OF SMALLEY LAKE)	2	3		2																				
NOBLE CO	051201060103	05120106010030	INB0613_01	TIPPECANOE RIVER (BETWEEN SMALLEY LAKE AND BAUGHER LAKE)	2	3		3																				
NOBLE CO	051201060103	05120106010030	INB0613_02	TIPPECANOE RIVER (BETWEEN BAUGHER LAKE AND WILMOT POND)	2	3		3																				
NOBLE CO	051201060103	05120106010030	INB0613_T1001	GILBERT LAKE OUTLET TO SMALLEY LAKE	2	3		3																				
WHITLEY CO	051201060103	05120106010030	INB0613_T1002	BROWN LAKE OUTLET TO HORSESHOE LAKE	2	3		3																				
NOBLE CO	051201060103	05120106010030	INB0613_T1003	HORSESHOE LAKE OUTLET TO JOHNSON LAKE	2	3		3																				
NOBLE CO	051201060103	05120106010030	INB0613_T1004	JOHNSON LAKE OUTLET	2	3		3																				
NOBLE CO	051201060103	05120106010030	INB0613_T1005	TIPPECANOE RIVER-UNNAMED TRIBUTARY	2	3		3																				
NOBLE CO	051201060105	05120106010040	INB0614_00	TIPPECANOE RIVER	3	3		3																				
KOSCIUSKO CO	051201060105	05120106010040	INB0614_T1001	GAFF DITCH	5A	3		5A						5A		5A												

COUNTY	12-DIGIT HUC	14-DIGIT HUC	ASSESSMENT UNIT ID	ASSESSMENT UNIT NAME	BENEFICIAL USE				CAUSE OF IMPAIRMENT																			
					RECREATIONAL USES	FISH CONSUMPTION	DRINKING WATER USE	AQUATIC LIFE USE	ALGAE	AMMONIA	CHLORIDE	DIOXIN (WATER)	DISSOLVED OXYGEN	E. COLI	FREE CYANIDE	IMPAIRED BIOTIC COMMUNITIES	NUTRIENTS	OIL AND GREASE	PCBS (FISH TISSUE)	PCBS (WATER)	PESTICIDES	pH	PHOSPHORUS	SILTATION	SULFATE	TASTE AND ODOR	TEMPERATURE	TOTAL MERCURY (WATER)
NOBLE CO	051201060105	05120106010040	INB0614_T1002	GAFF DITCH-UNNAMED TRIBUTARY	3	3		3																				
KOSCIUSKO CO	051201060105	05120106010040	INB0614_T1003	GRINDLE LAKE OUTLET	3	3		3																				
KOSCIUSKO CO	051201060105	05120106010040	INB0614_T1004	GOLDENEYE POND OUTLET TO WEBSTER LAKE	3	3		3																				
WHITLEY CO	051201060101	05120106010050	INB0615_00	ELDER DITCH - CEDAR LAKE BRANCH	3	3		3																				
KOSCIUSKO CO	051201060102	05120106010060	INB0616_00	GRASSY CREEK - ROBINSON LAKE/ RIDINGER LAKE	3	3		3																				
KOSCIUSKO CO	051201060104	05120106010070	INB0617_00	GRASSY CREEK - BIG BARBEE/ SECHRIST LAKES	3	3		3																				
KOSCIUSKO CO	051201060104	05120106010070	INB0617_T1036	GRASSY CREEK	3	2		5A								5A												
KOSCIUSKO CO	051201060105	05120106010080	INB0618_00	TIPPECANOE RIVER (BETWEEN WEBSTER LAKE AND TIPPECANOE LAKE)	2	3		2																				
KOSCIUSKO CO	051201060105	05120106010080	INB0618_T1000	KUHN DITCH	3	3		3																				
KOSCIUSKO CO	051201060104	05120106010080	INB0618_T1001	GRASSY CREEK	3	3		3																				
KOSCIUSKO CO	051201060105	05120106010080	INB0618_T1002	TIPPECANOE LAKE INLET/OUTLET STREAMS	3	3		3																				
KOSCIUSKO CO	051201060105	05120106010080	INB0618_T1003	TIPPECANOE RIVER (DOWNSTREAM OF TIPPECANOE LAKE)	2	5B		3										5B										
KOSCIUSKO CO	051201060205	05120106020010	INB0621_00	RUPLE DITCH/ LONG DITCH	3	3		3																				
KOSCIUSKO CO	051201060205	05120106020010	INB0621_T1004	TIPPECANOE RIVER	2	5B		2										5B										
KOSCIUSKO CO	051201060205	05120106020010	INB0621_T1037	TIPPECANOE RIVER	2	5B		3										5B										
KOSCIUSKO CO	051201060201	05120106020020	INB0622_00	DEEDS CREEK - MCCARTER DITCH	3	3		3																				
KOSCIUSKO CO	051201060202	05120106020030	INB0623_00	HEETER DT - CHAPMAN LAKES	3	3		3																				
KOSCIUSKO CO	051201060202	05120106020030	INB0623_T1038	DEEDS CREEK	3	3		3																				
KOSCIUSKO CO	051201060202	05120106020040	INB0624_00	DEEDS CREEK - OTHER TRIBUTARIES	3	3		3																				
KOSCIUSKO CO	051201060205	05120106020040	INB0624_T1006	TIPPECANOE RIVER	3	5B		3										5B										
KOSCIUSKO CO	051201060203	05120106020050	INB0625_00	WYLAND DITCH - SELLERS/ SHERBURN LAKES	3	3		2																				
KOSCIUSKO CO	051201060203	05120106020060	INB0626_00	KEEFER-EVANS DITCHES	3	3		3																				
KOSCIUSKO CO	051201060203	05120106020060	INB0626_T1039	PETERSON DITCH BASIN	3	3		2																				
KOSCIUSKO CO	051201060204	05120106020070	INB0627_00	WALNUT CREEK - CARR/FISH/MUSKELONGE LAKES	3	3		3																				
KOSCIUSKO CO	051201060204	05120106020080	INB0628_00	WALNUT CREEK (UPSTREAM OF EAGLE CREEK)	3	3		2																				
KOSCIUSKO CO	051201060205	05120106020080	INB0628_01	WALNUT CREEK (DOWNSTREAM OF EAGLE CREEK)	3	3		3																				
KOSCIUSKO CO	051201060204	05120106020080	INB0628_T1001	CARR LAKE OUTLET TO WALNUT CREEK	3	3		3																				
KOSCIUSKO CO	051201060204	05120106020080	INB0628_T1002	BIERCE DITCH	3	3		3																				
KOSCIUSKO CO	051201060204	05120106020080	INB0628_T1003	EAGLE CREEK	3	3		3																				
KOSCIUSKO CO	051201060205	05120106020080	INB0628_T1004	CENTER LAKE INLET	3	3		3																				
KOSCIUSKO CO	051201060205	05120106020080	INB0628_T1005	CENTER LAKE OUTLET	3	3		3																				
KOSCIUSKO CO	051201060302	05120106030010	INB0631_00	HUFFER AND MARSH DITCHES	3	3		3																				
KOSCIUSKO CO	051201060302	05120106030010	INB0631_T1009	TIPPECANOE RIVER	3	5B		3										5B										
KOSCIUSKO CO	051201060302	05120106030020	INB0632_00	PYLE/ POLE RUN DITCHES	3	3		3																				
KOSCIUSKO CO	051201060302	05120106030020	INB0632_T1010	TIPPECANOE RIVER	3	5B		3										5B										
KOSCIUSKO CO	051201060301	05120106030030	INB0633_00	RING DITCH/ ADAMS DITCH	3	3		3																				

COUNTY	12-DIGIT HUC	14-DIGIT HUC	ASSESSMENT UNIT ID	ASSESSMENT UNIT NAME	BENEFICIAL USE				CAUSE OF IMPAIRMENT																			
					RECREATIONAL USES	FISH CONSUMPTION	DRINKING WATER USE	AQUATIC LIFE USE	ALGAE	AMMONIA	CHLORIDE	DIOXIN (WATER)	DISSOLVED OXYGEN	E. COLI	FREE CYANIDE	IMPAIRED BIOTIC COMMUNITIES	NUTRIENTS	OIL AND GREASE	PCBS (FISH TISSUE)	PCBS (WATER)	PESTICIDES	pH	PHOSPHORUS	SILTATION	SULFATE	TASTE AND ODOR	TEMPERATURE	TOTAL MERCURY (WATER)
KOSCIUSKO CO	051201060303	05120106030040	INB0634_00	PALESTINE LAKE - WILLIAMS DITCH/ ROBBINS DITCH	3	3		3																				
KOSCIUSKO CO	051201060305	05120106030050	INB0635_00	TRIMBLE/ DORSEY DITCH	3	3		3																				
KOSCIUSKO CO	051201060305	05120106030050	INB0635_T1011	TIPPECANOE RIVER	3	5B		3											5B									
KOSCIUSKO CO	051201060305	05120106030050	INB0635_T1040	TIPPECANOE RIVER	5A	5B		2						5A					5B									
KOSCIUSKO CO	051201060305	05120106030060	INB0636_00	ROBINSON DITCH	3	2		3																				
KOSCIUSKO CO	051201060305	05120106030060	INB0636_T1001	MILLER DITCH	3	2		3																				
KOSCIUSKO CO	051201060305	05120106030060	INB0636_T1002	EASTERDAY DITCH-MILLER ARM	5A	2		3						5A														
KOSCIUSKO CO	051201060304	05120106030070	INB0637_00	DANNER DITCH - RIDENOUR DITCH	3	3		3																				
KOSCIUSKO CO	051201060305	05120106030080	INB0638_00	DANNER DITCH(LOWER) - ARM2	3	3		3																				
KOSCIUSKO CO	051201060305	05120106030080	INB0638_T1012	TIPPECANOE RIVER	3	5B		3											5B									
MARSHALL CO	051201060401	05120106040010	INB0641_00	SHATTO DITCH	3	3		2																				
MARSHALL CO	051201060401	05120106040010	INB0641_T1013	TIPPECANOE RIVER	3	5B		2											5B									
MARSHALL CO	051201060402	05120106040020	INB0642_00	OUTLET CREEK - HEADWATERS	3	3		3																				
MARSHALL CO	051201060402	05120106040030	INB0643_00	DEER CREEK	5A	3		3						5A														
MARSHALL CO	051201060402	05120106040030	INB0643_01	OUTLET CREEK	5A	3		2						5A														
MARSHALL CO	051201060402	05120106040030	INB0643_T1001	DEER CREEK-HEADWATER TRIBUTARY	5A	3		3						5A														
MARSHALL CO	051201060402	05120106040030	INB0643_T1002	DEER CREEK-HEADWATER TRIBUTARY	5A	3		3																				
MARSHALL CO	051201060402	05120106040030	INB0643_T1003	DEER CREEK-UNNAMED TRIBUTARY	3	3		3																				
MARSHALL CO	051201060402	05120106040030	INB0643_T1004	HORN DITCH	3	3		3																				
MARSHALL CO	051201060402	05120106040030	INB0643_T1005	BERGER DITCH	3	3		3																				
MARSHALL CO	051201060402	05120106040030	INB0643_T1006	OUTLET CREEK-UNNAMED TRIBUTARY	5A	3		3						5A														
MARSHALL CO	051201060402	05120106040030	INB0643_T1007	OUTLET CREEK-UNNAMED TRIBUTARIES	5A	3		3																				
MARSHALL CO	051201060405	05120106040040	INB0644_00	CLARENCE BAKER DITCH	3	3		3																				
MARSHALL CO	051201060405	05120106040040	INB0644_T1041	TIPPECANOE RIVER AND TRIBUTARY	5A	5B		3						5A					5B									
KOSCIUSKO CO	051201060403	05120106040050	INB0645_00	YELLOW CREEK - YELLOW CREEK LAKE	3	3		3																				
KOSCIUSKO CO	051201060403	05120106040060	INB0646_00	YELLOW CREEK - RICKLE DITCH	3	3		3																				
FULTON CO	051201060404	05120106040070	INB0647_00	YELLOW CREEK - LITTLE YELLOW CREEK	3	3		3																				
FULTON CO	051201060406	05120106040080	INB0648_00	REDINGER DITCH	3	3		3																				
FULTON CO	051201060406	05120106040080	INB0648_T1014	TIPPECANOE RIVER	3	5B		2											5B									
FULTON CO	051201060406	05120106040080	INB0648_T1042	TIPPECANOE RIVER	3	5B		3											5B									
FULTON CO	051201060409	05120106040090	INB0649_00	REISTER CREEK	3	3		3																				
FULTON CO	051201060409	05120106040090	INB0649_T1015	TIPPECANOE RIVER	3	5B		3											5B									
FULTON CO	051201060407	05120106040100	INB064A_00	CHIPPEWANUCK CREEK - LAKE 16 OUTLET	3	3		3																				
FULTON CO	051201060408	05120106040110	INB064B_00	CHIPPEWANUCK CREEK AND TRIBUTARY	3	3		3																				
FULTON CO	051201060408	05120106040110	INB064B_T1043	CHIPPEWANUCK CREEK - GAST DITCH	3	3		2																				
FULTON CO	051201060408	05120106040120	INB064C_00	CHIPPEWANUCK CREEK - BRYANT LEININGER DITCH	3	3		3																				
MIAMI CO	051201060501	05120106050010	INB0651_00	ROBIN TAYLOR DITCH/ STREBE DITCH	3	3		3																				
FULTON CO	051201060502	05120106050020	INB0652_00	RAIN CREEK/ GRAHAM DITCH	3	3		3																				
FULTON CO	051201060509	05120106050030	INB0653_00	TIPPECANOE RIVER - MCMAHAN DT	5A	3		3						5A														
FULTON CO	051201060509	05120106050030	INB0653_T1017	TIPPECANOE RIVER	5A	5B		2						5A														
FULTON CO	051201060502	05120106050030	INB0653_T1044	MILL CREEK AND TRIBUTARY	3	3		5A								5A												

COUNTY	12-DIGIT HUC	14-DIGIT HUC	ASSESSMENT UNIT ID	ASSESSMENT UNIT NAME	BENEFICIAL USE				CAUSE OF IMPAIRMENT																			
					RECREATIONAL USES	FISH CONSUMPTION	DRINKING WATER USE	AQUATIC LIFE USE	ALGAE	AMMONIA	CHLORIDE	DIOXIN (WATER)	DISSOLVED OXYGEN	E. COLI	FREE CYANIDE	IMPAIRED BIOTIC COMMUNITIES	NUTRIENTS	OIL AND GREASE	PCBS (FISH TISSUE)	PCBS (WATER)	PESTICIDES	pH	PHOSPHORUS	SILTATION	SULFATE	TASTE AND ODOR	TEMPERATURE	TOTAL MERCURY (WATER)	
FULTON CO	051201060509	05120106050040	INB0654_00	ZINK LAKE OUTLET AND OTHER TRIBUTARIES	3	3		3																				
FULTON CO	051201060509	05120106050040	INB0654_T1018	TIPPECANOE RIVER	5A	5B		2						5A					5B									
FULTON CO	051201060503	05120106050050	INB0655_00	MUD CREEK - SOUTH BRANCH	3	3		3																				
FULTON CO	051201060503	05120106050060	INB0656_00	MUD CREEK - SMITH DITCH	3	3		5A								5A												
FULTON CO	051201060504	05120106050070	INB0657_00	MUD CREEK (UPSTREAM OF ROBBINS WALTERS DITCH)	3	2		5A								5A												
FULTON CO	051201060504	05120106050070	INB0657_01	MUD CREEK (DOWNSTREAM OF ROBBINS WALTERS DITCH)	3	2		2																				
FULTON CO	051201060504	05120106050070	INB0657_T1001	UNNAMED TRIBUTARY (NEAR WOODROW, IN)	3	2		5A								5A												
FULTON CO	051201060504	05120106050070	INB0657_T1002	UNNAMED STREAM (NEFF DITCH TRIBUTARY)	3	2		5A								5A												
FULTON CO	051201060504	05120106050070	INB0657_T1003	UNNAMED STREAM (NEFF DITCH TRIBUTARY)	3	2		5A								5A												
FULTON CO	051201060504	05120106050070	INB0657_T1004	UNNAMED TRIBUTARY TO NEFF DITCH	3	2		5A								5A												
FULTON CO	051201060504	05120106050070	INB0657_T1005	WHITE DITCH	3	2		5A								5A												
FULTON CO	051201060504	05120106050070	INB0657_T1006	NEFF DITCH	3	2		5A								5A												
FULTON CO	051201060504	05120106050070	INB0657_T1007	BAKER DITCH-ULCH DITCH	3	2		5A								5A												
FULTON CO	051201060504	05120106050070	INB0657_T1008	ROBBINS WALTERS DITCH	3	2		5A								5A												
FULTON CO	051201060504	05120106050070	INB0657_T1009	UNNAMED TRIBUTARY TO MUD CREEK	3	2		2																				
FULTON CO	051201060505	05120106050080	INB0658_00	MUD CREEK - GRUBE/ WILSON DITCHES	5A	3		3						5A														
FULTON CO	051201060506	05120106050090	INB0659_00	COLLINS DITCH - BAILEY DITCH	3	3		3																				
FULTON CO	051201060507	05120106050100	INB065A_00	MUD CREEK (UPSTREAM OF CESSNA DITCH)	5A	3		3						5A														
FULTON CO	051201060507	05120106050100	INB065A_01	MUD CREEK (DOWNSTREAM OF CESSNA DITCH)	3	3		3																				
FULTON CO	051201060507	05120106050100	INB065A_T1001	CESSNA DITCH	3	3		3																				
FULTON CO	051201060507	05120106050100	INB065A_T1002	HOLTZ DITCH	3	3		3																				
FULTON CO	051201060507	05120106050100	INB065A_T1003	MUD CREEK-UNNAMED TRIBUTARY	3	3		3																				
FULTON CO	051201060507	05120106050100	INB065A_T1004	TILDEN DITCH	3	3		3																				
FULTON CO	051201060508	05120106050110	INB065B_00	EDDY CREEK - HEADWATERS	3	3		3																				
FULTON CO	051201060508	05120106050120	INB065C_00	EDDY CREEK - COWAN DITCH	3	3		3																				
MARSHALL CO	051201060601	05120106060010	INB0661_00	LAKE MAXINKUCKEE - LOST LAKE	3	3		3																				
FULTON CO	051201060601	05120106060020	INB0662_00	TIPPECANOE RIVER - WILSON/ COLLINS DITCHES	5A	3		3						5A														
FULTON CO	051201060603	05120106060020	INB0662_T1020	TIPPECANOE RIVER	5A	5B		3						5A					5B									
PULASKI CO	051201060603	05120106060030	INB0663_00	TIPPECANOE RIVER - SLONAKER DITCH	3	3		3																				
PULASKI CO	051201060603	05120106060030	INB0663_T1021	TIPPECANOE RIVER	3	5B		3											5B									
STARKE CO	051201060602	05120106060040	INB0664_00	ZECHIEL ARM	3	3		3																				
STARKE CO	051201060602	05120106060050	INB0665_00	HOUSE DITCH - MCGAFFEY BRANCH	3	3		5A								5A												
PULASKI CO	051201060604	05120106060060	INB0666_00	TIPPECANOE RIVER - BARTEE/ TAYLOR DITCHES	5A	3		3						5A														
PULASKI CO	051201060604	05120106060060	INB0666_T1022	TIPPECANOE RIVER	5A	5B		3						5A					5B									
PULASKI CO	051201060606	05120106060070	INB0667_00	TIPPECANOE RIVER - DITTS ANSTIS/ STADDEN DITCHES	3	3		3																				
PULASKI CO	051201060606	05120106060070	INB0667_T1023	TIPPECANOE RIVER	3	5B		3											5B									

COUNTY	12-DIGIT HUC	14-DIGIT HUC	ASSESSMENT UNIT ID	ASSESSMENT UNIT NAME	BENEFICIAL USE				CAUSE OF IMPAIRMENT																				
					RECREATIONAL USES	FISH CONSUMPTION	DRINKING WATER USE	AQUATIC LIFE USE	ALGAE	AMMONIA	CHLORIDE	DIOXIN (WATER)	DISSOLVED OXYGEN	E. COLI	FREE CYANIDE	IMPAIRED BIOTIC COMMUNITIES	NUTRIENTS	OIL AND GREASE	PCBS (FISH TISSUE)	PCBS (WATER)	PESTICIDES	pH	PHOSPHORUS	SILTATION	SULFATE	TASTE AND ODOR	TEMPERATURE	TOTAL MERCURY (WATER)
FULTON CO	051201060605	05120106060080	INB0668_00	BRUCE LAKE	3	3		3																					
PULASKI CO	051201060605	05120106060090	INB0669_00	TIPPECANOE RIVER - BRUCE LAKE OUTLET	3	3		2																					
PULASKI CO	051201060606	05120106060090	INB0669_T1024	TIPPECANOE RIVER	3	5B		3											5B										
PULASKI CO	051201060607	05120106060100	INB066A_00	QUIGLEY MARSH DITCH	3	3		3																					
PULASKI CO	051201060608	05120106060110	INB066B_00	TIPPECANOE RIVER - TYER WEISJAHN DITCH	3	3		2																					
PULASKI CO	051201060608	05120106060110	INB066B_T1025	TIPPECANOE RIVER	5A	5B		3						5A					5B										
FULTON CO	051201060701	05120106070010	INB0671_00	MILL CREEK	3	3		3																					
FULTON CO	051201060701	05120106070010	INB0671_T1001	MILL CREEK-UNNAMED TRIBUTARY	3	3		3																					
FULTON CO	051201060701	05120106070010	INB0671_T1002	FRY DITCH	3	3		3																					
FULTON CO	051201060701	05120106070010	INB0671_T1003	RENTSCHLER DITCH	3	3		3																					
FULTON CO	051201060701	05120106070010	INB0671_T1004	ROUCH DITCH	3	3		3																					
FULTON CO	051201060701	05120106070010	INB0671_T1005	CONN FRED DITCH	3	3		3																					
FULTON CO	051201060701	05120106070010	INB0671_T1006	OVERMYER DITCH	3	3		3																					
FULTON CO	051201060702	05120106070020	INB0672_00	MILL CREEK	5A	3		3						5A															
FULTON CO	051201060702	05120106070020	INB0672_T1001	CONN DITCH	5A	3		3						5A															
FULTON CO	051201060702	05120106070020	INB0672_T1002	REED OLMSTEAD DITCH	5A	3		3						5A															
FULTON CO	051201060702	05120106070020	INB0672_T1003	DEWEESE DITCH	5A	3		3						5A															
FULTON CO	051201060702	05120106070020	INB0672_T1004	ROUCH DITCH	5A	3		3						5A															
FULTON CO	051201060702	05120106070020	INB0672_T1005	FRIEDRICK DITCH	5A	3		3						5A															
FULTON CO	051201060702	05120106070020	INB0672_T1006	CALLAHAN DITCH	5A	3		3						5A															
FULTON CO	051201060704	05120106070030	INB0673_00	MILL CREEK (UPSTREAM OF CR 730)	3	3		3																					
PULASKI CO	051201060704	05120106070030	INB0673_01	MILL CREEK (DOWNSTREAM OF CR 730)	3	3		2																					
FULTON CO	051201060704	05120106070030	INB0673_T1001	WILSON DITCH	3	3		3																					
FULTON CO	051201060704	05120106070030	INB0673_T1002	WILSON DITCH	3	3		3																					
FULTON CO	051201060704	05120106070030	INB0673_T1003	SNEPP GILLESPIE DITCH-UNNAMED TRIBUTARY	3	3		3																					
FULTON CO	051201060704	05120106070030	INB0673_T1004	SNEPP GILLESPIE DITCH	3	3		3																					
PULASKI CO	051201060704	05120106070030	INB0673_T1005	TROUTMAN HOGAN DITCH	3	3		3																					
PULASKI CO	051201060704	05120106070030	INB0673_T1006	MILL CREEK-UNNAMED TRIBUTARY	3	3		3																					
PULASKI CO	051201060703	05120106070040	INB0674_00	LITTLE MILL CREEK (FULTON)	3	3		3																					
PULASKI CO	051201060705	05120106070050	INB0675_00	MILL CREEK	5A	3		2						5A															
PULASKI CO	051201060705	05120106070050	INB0675_T1001	MILL CREEK-UNNAMED TRIBUTARY	5A	3		3						5A															
PULASKI CO	051201060705	05120106070050	INB0675_T1002	GRAFFIS DITCH	5A	3		3						5A															
PULASKI CO	051201060705	05120106070050	INB0675_T1003	HUMES DITCH	5A	3		3						5A															
PULASKI CO	051201060705	05120106070050	INB0675_T1004	PRATHER DITCH	5A	3		3						5A															
PULASKI CO	051201060901	05120106080010	INB0681_00	AGNEW DITCH - HOOVER DITCH	3	3		3																					
PULASKI CO	051201060901	05120106080020	INB0682_00	TIPPECANOE RIVER - AGNEW DITCH - MOSS DITCH	5A	3		2						5A															
PULASKI CO	051201060903	05120106080020	INB0682_M1026	TIPPECANOE RIVER	3	5B		2											5B										
PULASKI CO	051201060902	05120106080030	INB0683_00	MUD CREEK - HOFFMAN DITCH	3	3		5A								5A													
PULASKI CO	051201060903	05120106080040	INB0684_00	TIPPECANOE RIVER - BUDD FISHER DITCH	3	3		3																					
PULASKI CO	051201060903	05120106080040	INB0684_M1027	TIPPECANOE RIVER	3	5B		2											5B										
PULASKI CO	051201060904	05120106080050	INB0685_00	DICKEY CREEK	3	3		3																					
PULASKI CO	051201060904	05120106080060	INB0686_00	TIPPECANOE RIVER - STOUT DITCH	3	3		3																					
PULASKI CO	051201060904	05120106080060	INB0686_M1028	TIPPECANOE RIVER	3	5B		3											5B										

COUNTY	12-DIGIT HUC	14-DIGIT HUC	ASSESSMENT UNIT ID	ASSESSMENT UNIT NAME	BENEFICIAL USE				CAUSE OF IMPAIRMENT																			
					RECREATIONAL USES	FISH CONSUMPTION	DRINKING WATER USE	AQUATIC LIFE USE	ALGAE	AMMONIA	CHLORIDE	DIOXIN (WATER)	DISSOLVED OXYGEN	E. COLI	FREE CYANIDE	IMPAIRED BIOTIC COMMUNITIES	NUTRIENTS	OIL AND GREASE	PCBS (FISH TISSUE)	PCBS (WATER)	PESTICIDES	pH	PHOSPHORUS	SILTATION	SULFATE	TASTE AND ODOR	TEMPERATURE	TOTAL MERCURY (WATER)
CASS CO	051201060802	05120106090010	INB0691_00	INDIAN CREEK-HEADWATERS (PULASKI)	3	3		3																				
FULTON CO	051201060801	05120106090020	INB0692_00	GRASSY CREEK	3	3		3																				
CASS CO	051201060801	05120106090020	INB0692_T1001	MARONEY DITCH	3	3		3																				
FULTON CO	051201060801	05120106090020	INB0692_T1002	COSTELLO DITCH-CLARY DITCH	3	3		3																				
FULTON CO	051201060801	05120106090020	INB0692_T1003	TRAVERS DITCH	5A	3		5A						5A		5A												
PULASKI CO	051201060801	05120106090030	INB0693_00	GRASSY CREEK-WALSH DITCH	3	3		3																				
PULASKI CO	051201060805	05120106090040	INB0694_00	INDIAN CREEK-THORNHOPE	3	3		3																				
CASS CO	051201060803	05120106090050	INB0695_00	LITTLE INDIAN CREEK-FREDERICKS DITCH	3	3		3																				
WHITE CO	051201060804	05120106090060	INB0696_00	LITTLE INDIAN CREEK-STRUBER/HANCOCK/KENNEL DT	3	3		3																				
PULASKI CO	051201060805	05120106090070	INB0697_00	INDIAN CREEK-OUTLET (PULASKI)	3	3		3																				
PULASKI CO	051201061201	05120106100010	INB06A1_00	TIPPECANOE RIVER-WELTZIN DT-SWINGLE DT	3	3		3																				
PULASKI CO	051201061201	05120106100010	INB06A1_M1029	TIPPECANOE RIVER	3	5B		3											5B									
WHITE CO	051201061201	05120106100020	INB06A2_00	ACKERMAN DITCH (UPSTREAM OF CR 1000N)	3	3		3																				
WHITE CO	051201061201	05120106100020	INB06A2_01	ACKERMAN DITCH (DOWNSTREAM OF CR 1000N)	3	3		2								5A												
WHITE CO	051201061201	05120106100020	INB06A2_02	TIPPECANOE RIVER-UNNAMED TRIBUTARY	3	3		3																				
WHITE CO	051201061201	05120106100020	INB06A2_M1095	TIPPECANOE RIVER	3	5B		3											5B									
WHITE CO	051201061201	05120106100020	INB06A2_T1001	ACKERMAN DITCH-UNNAMED TRIBUTARY	3	3		3																				
WHITE CO	051201061201	05120106100020	INB06A2_T1002	HEADLEE DITCH	3	3		3																				
WHITE CO	051201061201	05120106100020	INB06A2_T1003	ACKERMAN DITCH-UNNAMED TRIBUTARY	3	3		3																				
WHITE CO	051201061201	05120106100020	INB06A2_T1004	UNNAMED CHANNEL (TO AND FROM TIPPECANOE RIVER)	3	5B		3											5B									
WHITE CO	051201061202	05120106100030	INB06A3_00	HARP DITCH AND OTHER TRIBUTARIES	5A	3		3						5A														
WHITE CO	051201061202	05120106100030	INB06A3_T1031	TIPPICANOE RIVER (BUFFALO, IN)	3	5B		3											5B									
PULASKI CO	051201061002	05120106110010	INB06B1_00	BIG MONON DITCH - HEADWATERS	5A	3		3						5A														
PULASKI CO	051201061001	05120106110020	INB06B2_00	SCHOLTZ DITCH	5A	3		3						5A														
PULASKI CO	051201061002	05120106110030	INB06B3_00	BIG MONON DITCH - DRESSKE DITCH	5A	3		3						5A														
PULASKI CO	051201061003	05120106110040	INB06B4_00	BIG MONON DITCH - THOMPSON DITCH	5A	3		3						5A														
PULASKI CO	051201061004	05120106110050	INB06B5_00	BIG MONON DITCH - LINCOLN DITCH	3	3		3																				
PULASKI CO	051201061005	05120106110060	INB06B6_00	ATRIUM DITCH - STUMP DITCH	5A	3		3						5A														
PULASKI CO	051201061005	05120106110070	INB06B7_00	ATRIUM DITCH - DUNKER DITCH	5A	3		3						5A														
PULASKI CO	051201061007	05120106110080	INB06B8_00	BIG MONON DITCH - LOWER ATRIUM DITCH/ STEIN DITCH	5A	3		3						5A														
PULASKI CO	051201061006	05120106110090	INB06B9_00	MOSLEY DITCH - MOSLEY BRANCH	5A	3		3						5A														
PULASKI CO	051201061007	05120106110100	INB06BA_00	BIG MONON DITCH	5A	3		3						5A														
PULASKI CO	051201061007	05120106110100	INB06BA_T1001	HUBBELL DITCH	5A	3		3						5A														
PULASKI CO	051201061007	05120106110100	INB06BA_T1002	BIG MONON DITCH-UNNAMED TRIBUTARY	5A	3		3						5A														
PULASKI CO	051201061007	05120106110100	INB06BA_T1003	PELSEY DITCH	2	3		3																				
PULASKI CO	051201061007	05120106110100	INB06BA_T1004	HELMAN DITCH	2	3		3																				
PULASKI CO	051201061008	05120106110110	INB06BB_00	BIG MONON DITCH	5A	3		5A						5A		5A												

COUNTY	12-DIGIT HUC	14-DIGIT HUC	ASSESSMENT UNIT ID	ASSESSMENT UNIT NAME	BENEFICIAL USE				CAUSE OF IMPAIRMENT																			
					RECREATIONAL USES	FISH CONSUMPTION	DRINKING WATER USE	AQUATIC LIFE USE	ALGAE	AMMONIA	CHLORIDE	DIOXIN (WATER)	DISSOLVED OXYGEN	E. COLI	FREE CYANIDE	IMPAIRED BIOTIC COMMUNITIES	NUTRIENTS	OIL AND GREASE	PCBS (FISH TISSUE)	PCBS (WATER)	PESTICIDES	pH	PHOSPHORUS	SILTATION	SULFATE	TASTE AND ODOR	TEMPERATURE	TOTAL MERCURY (WATER)
WHITE CO	051201061008	05120106110110	INB06BB_T1001	BIG MONON CREEK	3	3		3																				
WHITE CO	051201061008	05120106110110	INB06BB_T1002	BIG MONON CREEK-UNNAMED TRIBUTARY	3	3		3																				
PULASKI CO	051201061008	05120106110110	INB06BB_T1003	BIG MONON DITCH-UNNAMED TRIBUTARY	5A	3		5A						5A		5A												
PULASKI CO	051201061008	05120106110110	INB06BB_T1004	BIG MONON DITCH-UNNAMED TRIBUTARY	5A	3		5A						5A		5A												
PULASKI CO	051201061008	05120106110110	INB06BB_T1005	BIG MONON DITCH-UNNAMED TRIBUTARY	5A	3		5A						5A		5A												
PULASKI CO	051201061102	05120106110120	INB06BC_00	HILL DITCH	3	3		3																				
WHITE CO	051201061104	05120106110130	INB06BD_00	BROWN DITCH	3	3		3																				
WHITE CO	051201061104	05120106110130	INB06BD_01	HILL DITCH	3	2		3																				
WHITE CO	051201061104	05120106110130	INB06BD_02	BIG MONON CREEK	3	2		2																				
JASPER CO	051201061104	05120106110130	INB06BD_T1001	BROWN DITCH-UNNAMED HEADWATER TRIBUTARY	3	3		3																				
WHITE CO	051201061104	05120106110130	INB06BD_T1002	BROWN DITCH-UNNAMED TRIBUTARY DITCHES	3	3		3																				
PULASKI CO	051201061104	05120106110130	INB06BD_T1003	BROWN DITCH (JASPER-PULASKI CO LINE)-UNNAMED TRIBUTARY	3	3		3																				
WHITE CO	051201061104	05120106110130	INB06BD_T1004	WEBB DITCH	3	3		3																				
WHITE CO	051201061104	05120106110130	INB06BD_T1005	BROWN DITCH-UNNAMED TRIBUTARY (JASPER-PULASKI COUNTY LINE)	3	3		3																				
WHITE CO	051201061104	05120106110130	INB06BD_T1006	CARLSON DITCH	3	3		3																				
WHITE CO	051201061104	05120106110130	INB06BD_T1007	RUTH DITCH	3	3		3																				
WHITE CO	051201061101	05120106120010	INB06C1_00	MCKILLIP DITCH - MCKILLIP BRANCH DITCH	3	3		3																				
WHITE CO	051201061101	05120106120020	INB06C2_00	MCKILLIP DITCH - KESLER DITCH	3	3		3																				
WHITE CO	051201061103	05120106120030	INB06C3_00	MCKILLIP DITCH - MONON	3	2		2																				
WHITE CO	051201061203	05120106120040	INB06C4_00	HOAGLAND DITCH - HEADWATERS	3	3		3																				
WHITE CO	051201061203	05120106120050	INB06C5_00	HOLLINGSWORTH DITCH	3	3		3																				
WHITE CO	051201061204	05120106120060	INB06C6_00	HOAGLAND DITCH - WINTERS DITCH	3	3		3																				
WHITE CO	051201061205	05120106120070	INB06C7_00	HOAGLAND DITCH - MINCH DITCH	3	3		2																				
WHITE CO	051201061205	05120106120080	INB06C8_00	HOAGLAND DITCH	3	3		3																				
WHITE CO	051201061207	05120106120090	INB06C9_00	HONEY CREEK - HEADWATERS (WHITE)	3	3		3																				
WHITE CO	051201061207	05120106120100	INB06CA_00	FRASER DITCH	3	3		3																				
WHITE CO	051201061207	05120106120110	INB06CB_00	HONEY CREEK - SHAFER DAM	3	5B		3								5A			5B									
WHITE CO	051201061208	05120106130010	INB06D1_00	TIPPECANOE RIVER (UPSTREAM OF TIMMONS DITCH)	3	5B		3											5B									
WHITE CO	051201061208	05120106130010	INB06D1_01	TIPPECANOE RIVER (DOWNSTREAM OF TIMMONS DITCH)	3	5B		5A									5A		5B									
WHITE CO	051201061208	05120106130010	INB06D1_T1001	TIMMONS DITCH-UNNAMED TRIBUTARY	3	3		3																				
WHITE CO	051201061208	05120106130010	INB06D1_T1002	TIMMONS DITCH-UNNAMED TRIBUTARIES	3	3		3																				
WHITE CO	051201061208	05120106130010	INB06D1_T1003	TIMMONS DITCH-UNNAMED TRIBUTARY	3	3		3																				
WHITE CO	051201061208	05120106130010	INB06D1_T1005	TIMMONS DITCH	3	3		3																				
WHITE CO	051201061208	05120106130010	INB06D1_T1006	CARNAHAN DITCH NO 2	3	3		3																				
WHITE CO	051201061208	05120106130010	INB06D1_T1007	WILLIAMS DITCH	3	3		3																				

COUNTY	12-DIGIT HUC	14-DIGIT HUC	ASSESSMENT UNIT ID	ASSESSMENT UNIT NAME	BENEFICIAL USE				CAUSE OF IMPAIRMENT																			
					RECREATIONAL USES	FISH CONSUMPTION	DRINKING WATER USE	AQUATIC LIFE USE	ALGAE	AMMONIA	CHLORIDE	DIOXIN (WATER)	DISSOLVED OXYGEN	E. COLI	FREE CYANIDE	IMPAIRED BIOTIC COMMUNITIES	NUTRIENTS	OIL AND GREASE	PCBS (FISH TISSUE)	PCBS (WATER)	PESTICIDES	pH	PHOSPHORUS	SILTATION	SULFATE	TASTE AND ODOR	TEMPERATURE	TOTAL MERCURY (WATER)
WHITE CO	051201061208	05120106130010	INB06D1_T1008	TIPPECANOE RIVER-UNNAMED TRIBUTARY	3	3		3																				
WHITE CO	051201061206	05120106130020	INB06D2_00	LAKE SHAFER - KEANS CREEK - BURGETT DITCH	3	3		3																				
WHITE CO	051201061301	05120106140010	INB06E1_00	PIKE CREEK (WHITE)	3	5B		2											5B									
WHITE CO	051201061304	05120106140020	INB06E2_00	LAKE FREEMAN TRIBUTARIES	3	3		3																				
WHITE CO	051201061304	05120106140020	INB06E2_M1093	TIPPECANOE RIVER	2	5B		3											5B									
WHITE CO	051201061302	05120106150010	INB06F1_00	BIG CREEK - BELL DITCH	3	3		3																				
WHITE CO	051201061303	05120106150020	INB06F2_00	BIG CREEK - DORSEY/ DIETER DITCHES	3	3		3																				
WHITE CO	051201061305	05120106150030	INB06F3_00	BIG CREEK - MOUTH	5A	2		2						5A														
WHITE CO	051201061306	05120106150040	INB06F4_00	SPRING CREEK (UPSTREAM OF EMGE DITCH)	5A	3		3						5A														
WHITE CO	051201061306	0512010615004	INB06F4_01	SPRING CREEK (DOWNSTREAM OF EMGE DITCH)	5A	3		2						5A														
WHITE CO	051201061306	05120106150040	INB06F4_T1001	UNNAMED STREAM (NW OF CHALMERS, IN)	5A	3		3						5A														
WHITE CO	051201061306	05120106150040	INB06F4_T1002	SPRING CREEK-UNNAMED TRIBUTARY	5A	3		3						5A														
WHITE CO	051201061306	05120106150040	INB06F4_T1003	EMGE DITCH	5A	3		3						5A														
CARROLL CO	051201061309	05120106150050	INB06F5_00	TIPPECANOE RIVER	2	5B		2																				
CARROLL CO	051201061309	05120106150050	INB06F5_M1094	TIPPECANOE RIVER	2	5B		2											5B									
TIPPECANOE CO	051201061309	05120106150050	INB06F5_M1096	TIPPECANOE RIVER	2	5B		3											5B									
WHITE CO	051201061307	05120106150060	INB06F6_00	RAYMAN DITCH	3	3		3																				
WHITE CO	051201061307	05120106150060	INB06F6_01	MYERS DITCH (ROUND GROVE TWP)	3	3		5A					5A			5A												
WHITE CO	051201061307	05120106150060	INB06F6_02	MYERS DITCH (PRAIRIE TWP)	3	3		3																				
WHITE CO	051201061307	05120106150060	INB06F6_T1001	MYERS DITCH (ROUND GROVE TWP)-UNNAMED TRIBUTARY	3	3		3																				
WHITE CO	051201061308	05120106150070	INB06F7_00	MOOTS CREEK - CHILTON DITCH	3	3		3																				
TIPPECANOE CO	051201061308	05120106150080	INB06F8_00	MOOTS CREEK	3	3		2																				
TIPPECANOE CO	051201061309	05120106150080	INB06F8_M1097	TIPPECANOE RIVER	3	5B		3											5B									
WHITE CO	051201061308	05120106150080	INB06F8_T1001	MOOTS CREEK-UNNAMED TRIBUTARY	3	3		3																				
WHITE CO	051201061308	05120106150080	INB06F8_T1002	MOOTS CREEK-UNNAMED TRIBUTARY	3	3		3																				
WHITE CO	051201060103	05120106010010	INB06P1001_00	CROOKED LAKE	2	3		5A								5A												
KOSCIUSKO CO	051201060105	05120106010080	INB06P1002_00	TIPPECANOE LAKE	2	5B		5A								5A			5B									
KOSCIUSKO CO	051201060202	05120106020040	INB06P1005_00	PIKE LAKE	5A	5B		3											5B				5A					
KOSCIUSKO CO	051201060203	05120106020060	INB06P1007_00	WINONA LAKE	2	5B		3											5B									
KOSCIUSKO CO	051201060205	05120106020080	INB06P1008_00	CENTER LAKE	5A	3	3	3															5A					
FULTON CO	051201060502	05120106050020	INB06P1016_00	MANITOU, LAKE	5A	2		3															5A					
MARSHALL CO	051201060601	05120106060010	INB06P1019_00	MAXINKUCKEE, LAKE	3	5B		3											5B									
WHITE CO	051201061208	05120106130010	INB06P1033_00	SHAFER, LAKE	3	3		3						5A														
KOSCIUSKO CO	051201060105	05120106010040	INB06P1034_00	WEBSTER LAKE	2	3		3																				
KOSCIUSKO CO	051201060104	05120106010070	INB06P1035_00	LITTLE BARBEE LAKE	3	5B		3																				
KOSCIUSKO CO	051201060203	05120106020050	INB06P1045_00	SELLERS LAKE	3	3		3																				
KOSCIUSKO CO	051201060105	05120106010040	INB06P1046_00	BACKWATER	5A	2		3															5A					
KOSCIUSKO CO	051201060104	05120106010070	INB06P1047_00	BANNING LAKE	3	3		3																				
NOBLE CO	051201060103	05120106010030	INB06P1048_00	BAUGHER LAKE	5A	3		3															5A					
NOBLE CO	051201060103	05120106010010	INB06P1049_00	BIG LAKE	5A	3		3															5A					
KOSCIUSKO CO	051201060104	05120106010070	INB06P1050_00	BIG BARBEE LAKE	5A	3		3															5A					
NOBLE CO	051201060103	05120106010030	INB06P1052_00	GILBERT LAKE	3	3		3																				

COUNTY	12-DIGIT HUC	14-DIGIT HUC	ASSESSMENT UNIT ID	ASSESSMENT UNIT NAME	BENEFICIAL USE				CAUSE OF IMPAIRMENT																				
					RECREATIONAL USES	FISH CONSUMPTION	DRINKING WATER USE	AQUATIC LIFE USE	ALGAE	AMMONIA	CHLORIDE	DIOXIN (WATER)	DISSOLVED OXYGEN	E. COLI	FREE CYANIDE	IMPAIRED BIOTIC COMMUNITIES	NUTRIENTS	OIL AND GREASE	PCBS (FISH TISSUE)	PCBS (WATER)	PESTICIDES	pH	PHOSPHORUS	SILTATION	SULFATE	TASTE AND ODOR	TEMPERATURE	TOTAL MERCURY (WATER)
WHITLEY CO	051201060103	05120106010020	INB06P1053_00	GOOSE LAKE	5A	3		3															5A					
NOBLE CO	051201060103	05120106010030	INB06P1054_00	HORSESHOE LAKE	3	3		3																				
KOSCIUSKO CO	051201060104	05120106010070	INB06P1055_00	IRISH LAKE	2	3		3																				
KOSCIUSKO CO	051201060105	05120106010080	INB06P1056_00	JAMES LAKE	2	3		5A								5A												
KOSCIUSKO CO	051201060105	05120106010040	INB06P1057_00	KISER LAKE	2	3		3																				
KOSCIUSKO CO	051201060104	05120106010070	INB06P1058_00	KUHN LAKE	3	3		3																				
WHITLEY CO	051201060103	05120106010010	INB06P1059_00	LITTLE CROOKED LAKE	5A	3		3															5A					
WHITLEY CO	051201060103	05120106010020	INB06P1060_00	LOON LAKE	5A	5B		3															5A					
WHITLEY CO	051201060103	05120106010020	INB06P1061_00	NEW LAKE	3	3		3																				
WHITLEY CO	051201060103	05120106010020	INB06P1062_00	OLD LAKE	2	3		3																				
KOSCIUSKO CO	051201060105	05120106010080	INB06P1063_00	OSWEGO LAKE	3	3		5A								5A												
KOSCIUSKO CO	051201060102	05120106010060	INB06P1064_00	RIDINGER LAKE	3	3		3																				
WHITLEY CO	051201060102	05120106010060	INB06P1065_00	ROBINSON LAKE	3	3		3																				
KOSCIUSKO CO	051201060104	05120106010070	INB06P1066_00	SAWMILL LAKE	3	3		3																				
KOSCIUSKO CO	051201060104	05120106010070	INB06P1067_00	SECHRIST LAKE	2	3		5A								5A												
NOBLE CO	051201060103	05120106010030	INB06P1068_00	SMALLEY LAKE	3	3		3																				
WHITLEY CO	051201060101	05120106010050	INB06P1069_00	TROY CEDAR LAKE	5A	3		3															5A					
KOSCIUSKO CO	051201060202	05120106020030	INB06P1070_00	BIG CHAPMAN LAKE	3	3		3																				
KOSCIUSKO CO	051201060202	05120106020030	INB06P1071_00	LITTLE CHAPMAN LAKE	5A	3		3															5A					
KOSCIUSKO CO	051201060202	05120106020040	INB06P1072_00	LITTLE PIKE LAKE	5A	3		3															5A					
KOSCIUSKO CO	051201060301	05120106030030	INB06P1073_00	CALDWELL LAKE	5A	3		3															5A					
KOSCIUSKO CO	051201060303	05120106030050	INB06P1074_00	CRYSTAL LAKE	3	3		3																				
KOSCIUSKO CO	051201060204	05120106020080	INB06P1075_00	GOOSE LAKE	2	3		3																				
KOSCIUSKO CO	051201060305	05120106030060	INB06P1076_00	HOFFMAN LAKE	2	3		3																				
KOSCIUSKO CO	051201060303	05120106030040	INB06P1077_00	PALESTINE LAKE	5A	5B		3											5B				5A					
KOSCIUSKO CO	051201060403	05120106040050	INB06P1078_00	BEAVER DAM LAKE	5A	3		3															5A					
KOSCIUSKO CO	051201060403	05120106040050	INB06P1079_00	DIAMOND LAKE	3	3		3																				
KOSCIUSKO CO	051201060403	05120106040050	INB06P1080_00	HILL LAKE	2	3		3																				
KOSCIUSKO CO	051201060403	05120106040050	INB06P1081_00	LOON LAKE	3	3		3																				
FULTON CO	051201060407	05120106040100	INB06P1082_00	ROCK LAKE	3	3		3																				
KOSCIUSKO CO	051201060403	05120106040050	INB06P1083_00	YELLOW CREEK LAKE	3	3		3																				
FULTON CO	051201060502	05120106050020	INB06P1084_00	MT. ZION MILL POND	3	3		3																				
FULTON CO	051201060503	05120106050050	INB06P1085_00	NYONA LAKE	3	3		3																				
FULTON CO	051201060503	05120106050050	INB06P1086_00	SOUTH MUD LAKE	5A	3		3															5A					
STARKE CO	051201060603	05120106060030	INB06P1087_00	HARTZ LAKE	2	3		3																				
FULTON CO	051201060603	05120106060020	INB06P1088_00	KING LAKE	3	3		3																				
STARKE CO	051201060603	05120106060030	INB06P1089_00	LANGENBAUM LAKE	3	3		3																				
FULTON CO	051201060605	05120106060080	INB06P1090_00	BRUCE LAKE	5A	3		3															5A					
FULTON CO	051201060801	05120106090020	INB06P1091_00	FLETCHER LAKE	3	3		3																				
CARROLL CO	051201061304	05120106140020	INB06P1092_00	FREEMAN, LAKE	3	5B		3											5B									
TIPPECANOE CO	051201061309	05120106150080	INB06P1098_00	PRETTY PRAIRIE ROAD DAM	3	3		3																				
NOBLE CO	051201060103	05120106010010	INB06P1099_00	GREEN LAKE	3	3		3																				
NOBLE CO	051201060103	05120106010010	INB06P1100_00	CRANE LAKE	5A	3		3															5A					
WHITLEY CO	051201060103	05120106010030	INB06P1101_00	DOLLAR LAKE	3	3		3																				
CARROLL CO	051201061309	05120106150050	INB06P1102_00	WALLY WOODS LAKE	3	3		3																				
KOSCIUSKO CO	051201060105	05120106010040	INB06P1103_00	BLACK POND	3	3		3																				
NOBLE CO	051201060103	05120106010030	INB06P1104_00	JOHNSON LAKE	3	3		3																				
NOBLE CO	051201060103	05120106010030	INB06P1105_00	WILMOT POND	3	3		3																				

COUNTY	12-DIGIT HUC	14-DIGIT HUC	ASSESSMENT UNIT ID	ASSESSMENT UNIT NAME	BENEFICIAL USE				CAUSE OF IMPAIRMENT																				
					RECREATIONAL USES	FISH CONSUMPTION	DRINKING WATER USE	AQUATIC LIFE USE	ALGAE	AMMONIA	CHLORIDE	DIOXIN (WATER)	DISSOLVED OXYGEN	E. COLI	FREE CYANIDE	IMPAIRED BIOTIC COMMUNITIES	NUTRIENTS	OIL AND GREASE	PCBS (FISH TISSUE)	PCBS (WATER)	PESTICIDES	pH	PHOSPHORUS	SILTATION	SULFATE	TASTE AND ODOR	TEMPERATURE	TOTAL MERCURY (WATER)	
WHITLEY CO	051201060103	05120106010030	INB06P1106_00	BROWN LAKE	3	3		3																					
KOSCIUSKO CO	051201060105	05120106010040	INB06P1108_00	GRINDLE LAKE	3	3		3																					
KOSCIUSKO CO	051201060105	05120106010040	INB06P1109_00	GOLDENEYE POND	3	3		3																					
KOSCIUSKO CO	051201060105	05120106010040	INB06P1111_00	DURHAM LAKE	3	3		3																					
WHITLEY CO	051201060101	05120106010050	INB06P1112_00	SCOTT LAKE	3	3		3																					
WHITLEY CO	051201060101	05120106010050	INB06P1113_00	MUD LAKE	3	3		3																					
WHITLEY CO	051201060101	05120106010050	INB06P1114_00	LITTLE TROY CEDAR LAKE	3	3		3																					
WHITLEY CO	051201060101	05120106010050	INB06P1115_00	TADPOLE LAKE	3	3		3																					
WHITLEY CO	051201060102	05120106010060	INB06P1116_00	RINE LAKE	3	3		3																					
KOSCIUSKO CO	051201060102	05120106010060	INB06P1117_00	PIERCETON LAKE	3	3		3																					
KOSCIUSKO CO	051201060104	05120106010070	INB06P1118_00	SHOE LAKE	3	3		3																					
KOSCIUSKO CO	051201060104	05120106010070	INB06P1120_00	HERON LAKE	3	3		3																					
KOSCIUSKO CO	051201060105	05120106010080	INB06P1122_00	STANTON LAKE	3	3		3																					
KOSCIUSKO CO	051201060203	05120106020050	INB06P1123_00	SHEELY LAKE	3	3		3																					
KOSCIUSKO CO	051201060203	05120106020050	INB06P1124_00	WYLAND LAKE	3	3		3																					
KOSCIUSKO CO	051201060203	05120106020050	INB06P1125_00	STEVENS LAKE	3	3		3																					
KOSCIUSKO CO	051201060203	05120106020050	INB06P1126_00	SHERBURN LAKE	3	3		3																					
KOSCIUSKO CO	051201060203	05120106020050	INB06P1127_00	TENNANT LAKE	3	3		3																					
KOSCIUSKO CO	051201060203	05120106020050	INB06P1128_00	LARREW LAKE	3	3		3																					
KOSCIUSKO CO	051201060203	05120106020060	INB06P1129_00	STAFFORD LAKE	3	3		3																					
KOSCIUSKO CO	051201060204	05120106020070	INB06P1130_00	READ LAKE	3	3		3																					
KOSCIUSKO CO	051201060204	05120106020070	INB06P1131_00	CARR LAKE	3	3		3																					
KOSCIUSKO CO	051201060204	05120106020070	INB06P1132_00	MUSKELLUNGE LAKE	3	3		3																					
KOSCIUSKO CO	051201060204	05120106020070	INB06P1133_00	FISH LAKE	3	3		3																					
KOSCIUSKO CO	051201060204	05120106020070	INB06P1134_00	TRIBBITTS LAKE	3	3		3																					
KOSCIUSKO CO	051201060204	05120106020070	INB06P1135_00	SCHULTZ LAKE	3	3		3																					
KOSCIUSKO CO	051201060305	05120106030080	INB06P1138_00	MUD LAKE	3	3		3																					
KOSCIUSKO CO	051201060403	05120106040050	INB06P1139_00	MCCLURES LAKE	3	3		3																					
FULTON CO	051201060407	05120106040100	INB06P1141_00	LOST LAKE	3	3		3																					
FULTON CO	051201060407	05120106040100	INB06P1142_00	MUD LAKE	3	3		3																					
FULTON CO	051201060407	05120106040100	INB06P1143_00	L LAKE	3	3		3																					
FULTON CO	051201060407	05120106040100	INB06P1144_00	TOWN LAKE	3	3		3																					
FULTON CO	051201060407	05120106040100	INB06P1145_00	SIXTEEN LAKE	3	3		3																					
FULTON CO	051201060408	05120106040120	INB06P1146_00	BARR LAKE	3	3		3																					
FULTON CO	051201060502	05120106050020	INB06P1147_00	MILLARK MILL POND	3	3		3																					
FULTON CO	051201060501	05120106050010	INB06P1148_00	KEESEY LAKE	3	3		3																					
FULTON CO	051201060509	05120106050040	INB06P1149_00	ZINK LAKE	3	3		3																					
FULTON CO	051201060509	05120106050040	INB06P1150_00	O BLENNIS LAKE	3	3		3																					
FULTON CO	051201060509	05120106050040	INB06P1151_00	ANDERSON LAKE	3	3		3																					
MARSHALL CO	051201060508	05120106050110	INB06P1152_00	EDDY LAKE	3	3		3																					
MARSHALL CO	051201060508	05120106050120	INB06P1153_00	MUD LAKE	3	3		3																					
MARSHALL CO	051201060601	05120106060010	INB06P1154_00	LOST LAKE	3	3		3																					
MARSHALL CO	051201060602	05120106060040	INB06P1155_00	HOUGHTON LAKE	3	3		3																					
MARSHALL CO	051201060602	05120106060040	INB06P1156_00	MOORE LAKE	3	3		3																					
FULTON CO	051201060506	05120106050090	INB06P1158_00	LEARS LAKE	3	3		3																					
PULASKI CO	051201060605	05120106060090	INB06P1159_00	DEVIL LAKE	3	3		3																					
FULTON CO	051201060801	05120106090030	INB06P1160_00	O BRIEN LAKE	3	3		3																					
TIPTON CO	051201070101	05120107010050	INB0711_02	TURKEY CREEK	3	3		3						5A															

COUNTY	12-DIGIT HUC	14-DIGIT HUC	ASSESSMENT UNIT ID	ASSESSMENT UNIT NAME	BENEFICIAL USE				CAUSE OF IMPAIRMENT																				
					RECREATIONAL USES	FISH CONSUMPTION	DRINKING WATER USE	AQUATIC LIFE USE	ALGAE	AMMONIA	CHLORIDE	DIOXIN (WATER)	DISSOLVED OXYGEN	E. COLI	FREE CYANIDE	IMPAIRED BIOTIC COMMUNITIES	NUTRIENTS	OIL AND GREASE	PCBS (FISH TISSUE)	PCBS (WATER)	PESTICIDES	pH	PHOSPHORUS	SILTATION	SULFATE	TASTE AND ODOR	TEMPERATURE	TOTAL MERCURY (WATER)	
TIPTON CO	051201070102	05120107010030	INB0712_02	BROAD CREEK	5A	3		5A						5A		5A													
TIPTON CO	051201070102	05120107010040	INB0712_T1001	NORTH CREEK	5A	3		5A						5A		5A													
TIPTON CO	051201070102	05120107010040	INB0712_T1002	BROAD CREEK - UNNAMED TRIBUTARY	5A	3		5A						5A		5A													
TIPTON CO	051201070103	05120107010060	INB0713_01	TURKEY CREEK	5A	3		2						5A															
TIPTON CO	051201070103	05120107010060	INB0713_T1001	TURKEY CREEK - UNNAMED TRIBUTARY	5A	3		3						5A															
TIPTON CO	051201070103	05120107010060	INB0713_T1002	TURKEY CREEK - UNNAMED TRIBUTARY	5A	3		3						5A															
TIPTON CO	051201070103	05120107010060	INB0713_T1003	TURKEY CREEK - UNNAMED TRIBUTARY	5A	3		3						5A															
TIPTON CO	051201070103	05120107010060	INB0713_T1004	TURKEY CREEK - UNNAMED TRIBUTARY	5A	3		3						5A															
GRANT CO	051201070104	05120107010020	INB0714_01	WILDCAT CREEK	5A	3		2						5A															
GRANT CO	051201070104	05120107010020	INB0714_T1005	WILDCAT CREEK - UNNAMED TRIBUTARY	5A	3		3						5A															
MADISON CO	051201070104	05120107010020	INB0714_T1006	POLEY WALK	5A	3		3						5A															
TIPTON CO	051201070104	05120107010020	INB0714_T1007	WILDCAT CREEK - UNNAMED TRIBUTARY	5A	3		3						5A															
HOWARD CO	051201070105	05120107010010	INB0715_02	GRASSY FORK	5A	3		2						5A															
GRANT CO	051201070105	05120107010010	INB0715_T1002	PRAIRIE RUN	5A	3		3						5A															
HOWARD CO	051201070106	05120107010070	INB0716_04	MUD CREEK	5A	3		2						5A															
HOWARD CO	051201070106	05120107010070	INB0716_T1001	IRWIN CREEK	5A	3		2						5A															
HOWARD CO	051201070106	05120107010070	INB0716_T1002	WILDCAT CREEK - UNNAMED TRIBUTARY	5A	3		3						5A															
HOWARD CO	051201070106	05120107010070	INB0716_T1003	WILDCAT CREEK - UNNAMED TRIBUTARY	5A	3		2						5A															
HOWARD CO	051201070107	05120107010070	INB0717_01	WILDCAT CREEK	5A	5B		2						5A					5B										
HOWARD CO	051201070107	05120107010080	INB0717_T1009	WILDCAT CREEK - UNNAMED TRIBUTARY	5A	5B		3						5A															
HOWARD CO	051201070107	05120107010080	INB0717_T1010	WILDCAT CREEK - UNNAMED TRIBUTARY	3	3		3						5A															
HOWARD CO	051201070107	05120107010080	INB0717_T1011	WILDCAT CREEK - UNNAMED TRIBUTARY	5A	3		3						5A															
HOWARD CO	051201070107	05120107010090	INB0717_T1012	LOOP DRAIN	3	3		3																					
HOWARD CO	051201070107	05120107010090	INB0717_T1013	GREEN RUN	3	3	3	3																					
HOWARD CO	051201070107	05120107010090	INB0717_T1014	WILDCAT CREEK - UNNAMED TRIBUTARY	3	3		3																					
HOWARD CO	051201070107	05120107010090	INB0717_T1015	WILDCAT CREEK - UNNAMED TRIBUTARY	3	3		3																					
HOWARD CO	051201070107	05120107010090	INB0717_T1016	WILDCAT CREEK - UNNAMED TRIBUTARY	3	3	3	3																					
HOWARD CO	051201070108	05120107010110	INB0718_01	KOKOMO CREEK	5A	3		2		4A			4A	5A															
HOWARD CO	051201070108	05120107010120	INB0718_02	KOKOMO CREEK	5A	2		3						5A					5B										
HOWARD CO	051201070108	05120107010110	INB0718_T1005	KOKOMO CREEK - UNNAMED TRIBUTARY	5A	3		2						5A															
HOWARD CO	051201070108	05120107010110	INB0718_T1006	KOKOMO CREEK - UNNAMED TRIBUTARY	5A	3		3						5A															
HOWARD CO	051201070108	05120107010110	INB0718_T1007	KOKOMO CREEK -UNNAMED TRIBUTARY	5A	3		2						5A															
HOWARD CO	051201070108	05120107010120	INB0718_T1008	MARTIN-YOUNGMAN DITCH	5A	2		3						5A															
HOWARD CO	051201070109	05120107010100	INB0719_01	WILDCAT CREEK	5A	5B	3	5A						5A					5B										
HOWARD CO	051201070109	05120107010100	INB0719_T1001	WILDCAT CREEK - UNNAMED TRIBUTARY	5A	3		3						5A															

COUNTY	12-DIGIT HUC	14-DIGIT HUC	ASSESSMENT UNIT ID	ASSESSMENT UNIT NAME	BENEFICIAL USE				CAUSE OF IMPAIRMENT																			
					RECREATIONAL USES	FISH CONSUMPTION	DRINKING WATER USE	AQUATIC LIFE USE	ALGAE	AMMONIA	CHLORIDE	DIOXIN (WATER)	DISSOLVED OXYGEN	E. COLI	FREE CYANIDE	IMPAIRED BIOTIC COMMUNITIES	NUTRIENTS	OIL AND GREASE	PCBS (FISH TISSUE)	PCBS (WATER)	PESTICIDES	pH	PHOSPHORUS	SILTATION	SULFATE	TASTE AND ODOR	TEMPERATURE	TOTAL MERCURY (WATER)
HOWARD CO	051201070109	05120107010100	INB0719_T1002	WILDCAT CREEK - UNNAMED TRIBUTARY	5A	3		2						5A													
HOWARD CO	051201070109	05120107010100	INB0719_T1003	WILDCAT CREEK - UNNAMED TRIBUTARY	5A	3		2						5A													
CLINTON CO	051201070201	05120107030010	INB0721_01	WILDCAT CREEK, MIDDLE FORK	5A	3		2						5A													
CLINTON CO	051201070201	05120107030010	INB0721_T1012	SHAMBAUGH RUN	5A	3		3						5A													
CLINTON CO	051201070201	05120107030010	INB0721_T1013	KITTY RUN	3	3		3						5A													
CARROLL CO	051201070201	05120107030010	INB0721_T1014	HARNESS DITCH	5A	3		3						5A													
CARROLL CO	051201070202	05120107030020	INB0722_01	WILDCAT CREEK, MIDDLE FORK	5A	3		2						5A													
CLINTON CO	051201070202	05120107030020	INB0722_01A	UNNAMED STREAM (CLINTON-CARROLL COUNTY LINE)	5A	3		3						5A													
CARROLL CO	051201070202	05120107030020	INB0722_T1010	WILDCAT CREEK, MIDDLE FORK-UNNAMED TRIBUTARY	5A	3		3						5A													
CARROLL CO	051201070202	05120107030020	INB0722_T1011	WILDCAT CREEK, MIDDLE FORK-UNNAMED TRIBUTARY	5A	3		3						5A													
CARROLL CO	051201070202	05120107030020	INB0722_T1012	WILDCAT CREEK, MIDDLE FORK-UNNAMED TRIBUTARY	5A	3		3						5A													
CARROLL CO	051201070202	05120107030020	INB0722_T1013	MIDDLE FORK BRANCH-SCOFIELD DITCH	5A	3		5A					5A	5A													
CLINTON CO	051201070202	05120107030020	INB0722_T1014	ROBINSON BRANCH	5A	3		2						5A													
CLINTON CO	051201070203	05120107030040	INB0723_01	CAMPBELLS RUN	5A	3		3						5A													
CLINTON CO	051201070203	05120107030050	INB0723_02	CAMPBELLS RUN	5A	3		2						5A													
CLINTON CO	051201070203	05120107030050	INB0723_T1012	CRIPE RUN	5A	3		2						5A													
CLINTON CO	051201070204	05120107030030	INB0724_01	WILDCAT CREEK, MIDDLE FORK	5A	3		2						5A													
CLINTON CO	051201070204	05120107030030	INB0724_02A	WILDCAT CREEK, MIDDLE FORK - UNNAMED TRIBUTARY	5A	3		3						5A													
CLINTON CO	051201070204	05120107030030	INB0724_02B	WILDCAT CREEK, MIDDLE FORK - UNNAMED TRIBUTARY	5A	3		3						5A													
CARROLL CO	051201070204	05120107030030	INB0724_T1001	WILDCAT CREEK, MIDDLE FORK - UNNAMED TRIBUTARY	5A	3		2						5A													
CLINTON CO	051201070204	05120107030030	INB0724_T1002	WILDCAT CREEK, MIDDLE FORK - UNNAMED TRIBUTARY	5A	3		5A						5A													
CARROLL CO	051201070204	05120107030030	INB0724_T1003	WILDCAT CREEK, MIDDLE FORK - UNNAMED TRIBUTARY	5A	3		3						5A													
CLINTON CO	051201070205	05120107030060	INB0725_01	WILDCAT CREEK, MIDDLE FORK	5A	3		2						5A													
TIPPECANOE CO	051201070205	05120107030070	INB0725_02	WILDCAT CREEK, MIDDLE FORK	5A	5B		2						5A				5B									
TIPPECANOE CO	051201070205	05120107030070	INB0725_02A	WILDCAT CREEK, MIDDLE FORK - UNNAMED TRIBUTARY	5A	3		3						5A				5B									
CLINTON CO	051201070205	05120107030060	INB0725_T1012	WILDCAT CREEK-UNNAMED TRIBUTARY	5A	3		3						5A													
CLINTON CO	051201070205	05120107030060	INB0725_T1013	DUNK CREEK	5A	3		3						5A													
CLINTON CO	051201070205	05120107030060	INB0725_T1014	HOG RUN	5A	3		3						5A													
TIPPECANOE CO	051201070205	05120107030070	INB0725_T1015	HOFFMAN DITCH	5A	3		3						5A													
CLINTON CO	051201070301	05120107040060	INB0731_T1001	FLOYD DITCH-PARIS DITCH	2	3		4A								4A	4A										
CLINTON CO	051201070301	05120107040060	INB0731_T1002	SWAMP CREEK-UNNAMED TRIBUTARY	2	3		2																			
CLINTON CO	051201070201	05120107030010	INB0731_T1042	WILDCAT CREEK, MIDDLE FORK-UNNAMED TRIBUTARY	5A	3		3																			
CLINTON CO	051201070201	05120107030010	INB0731_T1043	WHITEMAN DITCH	5A	3		3																			
CLINTON CO	051201070302	05120107040050	INB0732_01	SWAMP CREEK	2	3		4A								4A	4A										

COUNTY	12-DIGIT HUC	14-DIGIT HUC	ASSESSMENT UNIT ID	ASSESSMENT UNIT NAME	BENEFICIAL USE				CAUSE OF IMPAIRMENT																			
					RECREATIONAL USES	FISH CONSUMPTION	DRINKING WATER USE	AQUATIC LIFE USE	ALGAE	AMMONIA	CHLORIDE	DIOXIN (WATER)	DISSOLVED OXYGEN	E. COLI	FREE CYANIDE	IMPAIRED BIOTIC COMMUNITIES	NUTRIENTS	OIL AND GREASE	PCBS (FISH TISSUE)	PCBS (WATER)	PESTICIDES	pH	PHOSPHORUS	SILTATION	SULFATE	TASTE AND ODOR	TEMPERATURE	TOTAL MERCURY (WATER)
TIPTON CO	051201070302	05120107040050	INB0732_T1001	SHANTY CREEK	2	3		5A								5A												
TIPTON CO	051201070302	05120107040050	INB0732_T1002	LYDY-FILLENWORTH DITCH	3	3		4A								4A	4A											
CLINTON CO	051201070303	05120107040070	INB0733_03	KILMORE CREEK	1	1		1																				
CLINTON CO	051201070303	05120107040070	INB0733_T1002	DAVIS DITCH	2	2		4A								4A	4A											
CLINTON CO	051201070303	05120107040070	INB0733_T1003	STUMP DITCH	2	2		4A								4A	4A											
CLINTON CO	051201070304	05120107040010	INB0734_03	WILDCAT CREEK, SOUTH FORK	3	5B		5A					5A			4A	4A		5B									
CLINTON CO	051201070304	05120107040010	INB0734_04	TALBERT DITCH	3	3		5A					5A			4A	4A											
CLINTON CO	051201070305	05120107040030	INB0735_01	PRAIRIE CREEK	2	3		4A								4A	4A											
CLINTON CO	051201070305	05120107040030	INB0735_01A	PRAIRIE CREEK - UNNAMED TRIBUTARY	3	3		3																				
CLINTON CO	051201070305	05120107040030	INB0735_T1001	PRAIRIE CREEK-UNNAMED TRIBUTARY (HEADWATER)	2	3		2																				
CLINTON CO	051201070305	05120107040030	INB0735_T1002	MANN DITCH	2	3		4A								4A	4A											
CLINTON CO	051201070305	05120107040030	INB0735_T1003	PRAIRIE CREEK - UNNAMED TRIBUTARY	2	3		4A								4A	4A											
CLINTON CO	051201070306	05120107040080	INB0736_03	KILMORE CREEK	2	3		2																				
CLINTON CO	051201070306	05120107040090	INB0736_04	KILMORE CREEK	2	3		2								4A	4A											
CLINTON CO	051201070306	05120107040090	INB0736_T1005	BOYLES DITCH	2	3		4A								4A	4A											
CLINTON CO	051201070307	05120107040100	INB0737_02	SPRING CREEK	2	3		2																				
CLINTON CO	051201070307	05120107040100	INB0737_T1003	HEAVILON DITCH	4A	2		4A				4A	5A	4A		4A	4A											
CLINTON CO	051201070307	05120107040100	INB0737_T1004	LICK RUN	3	2		3																				
CLINTON CO	051201070308	05120107040020	INB0738_01	WILDCAT CREEK, SOUTH FORK	2	5B		2											5B									
CLINTON CO	051201070308	05120107040040	INB0738_02	WILDCAT CREEK, SOUTH FORK	4A	5B		2						4A					5B									
CLINTON CO	051201070308	05120107040100	INB0738_03	WILDCAT CREEK, SOUTH FORK - UNNAMED TRIBUTARY	4A	5B		2						4A					5B									
CLINTON CO	051201070308	05120107040020	INB0738_T1001	JENKINS DITCH	3	3		4A								4A	4A											
CLINTON CO	051201070308	05120107040020	INB0738_T1002	WILDCAT CREEK, SOUTH FORK-UNNAMED TRIBUTARY	3	3		4A								4A	4A											
CLINTON CO	051201070309	05120107040120	INB0739_01	LAURAMIE CREEK	4A	3		4A						4A		4A	4A											
CLINTON CO	051201070309	05120107040120	INB0739_T1001	MCCLELLEN FICKLE DITCH	4A	3		4A						4A		4A	4A											
TIPPECANOE CO	051201070309	05120107040120	INB0739_T1002	HENTZ DITCH	4A	3		2						4A														
TIPPECANOE CO	051201070309	05120107040120	INB0739_T1003	ANDERSON DITCH	4A	3		2						4A														
TIPPECANOE CO	051201070310	05120107040110	INB073A_01	WILDCAT CREEK, SOUTH FORK	3	3		2											5B									
CLINTON CO	051201070310	05120107040110	INB073A_T1001	WILDCAT CREEK, SOUTH FORK - UNNAMED TRIBUTARY	3	3		3																				
CLINTON CO	051201070310	05120107040110	INB073A_T1002	WILDCAT CREEK, SOUTH FORK - UNNAMED TRIBUTARY	3	3		3																				
CLINTON CO	051201070310	05120107040110	INB073A_T1003	WILDCAT CREEK, SOUTH FORK - UNNAMED TRIBUTARY	3	3		3																				
TIPPECANOE CO	051201070310	05120107040110	INB073A_T1004	WILDCAT CREEK, SOUTH FORK - UNNAMED TRIBUTARY	3	3		3																				
TIPPECANOE CO	051201070310	05120107040110	INB073A_T1005	WILDCAT CREEK, SOUTH FORK - UNNAMED TRIBUTARY	3	3		3																				
TIPPECANOE CO	051201070310	05120107040110	INB073A_T1006	WILDCAT CREEK, SOUTH FORK - UNNAMED TRIBUTARY	3	3		3																				
TIPPECANOE CO	051201070311	05120107040130	INB073B_01	WILDCAT CREEK, SOUTH FORK	4A	5B		2						4A					5B									
TIPPECANOE CO	051201070311	05120107040140	INB073B_02	WILDCAT CREEK, SOUTH FORK	4A	5B		2						4A					5B									
TIPPECANOE CO	051201070311	05120107040130	INB073B_T1001	WILDCAT CREEK, SOUTH FORK - UNNAMED TRIBUTARY	4A	3		4A						4A		4A	4A											
HOWARD CO	051201070401	05120107020020	INB0741_03	LITTLE WILDCAT CREEK, EAST FORK	5A	5B		2						5A					5B									

COUNTY	12-DIGIT HUC	14-DIGIT HUC	ASSESSMENT UNIT ID	ASSESSMENT UNIT NAME	BENEFICIAL USE				CAUSE OF IMPAIRMENT																				
					RECREATIONAL USES	FISH CONSUMPTION	DRINKING WATER USE	AQUATIC LIFE USE	ALGAE	AMMONIA	CHLORIDE	DIOXIN (WATER)	DISSOLVED OXYGEN	E. COLI	FREE CYANIDE	IMPAIRED BIOTIC COMMUNITIES	NUTRIENTS	OIL AND GREASE	PCBS (FISH TISSUE)	PCBS (WATER)	PESTICIDES	pH	PHOSPHORUS	SILTATION	SULFATE	TASTE AND ODOR	TEMPERATURE	TOTAL MERCURY (WATER)	
HOWARD CO	051201070401	05120107020020	INB0741_04	LITTLE WILDCAT CREEK, WEST FORK	5A	5B		2						5A					5B									
TIPTON CO	051201070401	05120107020020	INB0741_T1006	KELLY DITCH	5A	5B		5A					5A	5A			5A		5B									
HOWARD CO	051201070402	05120107020030	INB0742_04	LITTLE WILDCAT CREEK	5A	3		2						5A														
HOWARD CO	051201070402	05120107020030	INB0742_T1004	CLAW CREEK	5A	3		3						5A														
HOWARD CO	051201070402	05120107020030	INB0742_T1005	REED DITCH	3	3		3						5A														
HOWARD CO	051201070402	05120107020030	INB0742_T1006	VOGUS DITCH	5A	3		2						5A														
HOWARD CO	051201070403	05120107020010	INB0743_04	WILDCAT CREEK	5A	5B		2						5A					5B									
HOWARD CO	051201070403	05120107020010	INB0743_T1006	SHAMBAUGH RUN	5A	3		3						5A														
HOWARD CO	051201070403	05120107020010	INB0743_T1007	KITTY RUN	5A	3		3						5A														
HOWARD CO	051201070403	05120107020010	INB0743_T1008	EDWARDS DITCH	5A	3		3						5A														
HOWARD CO	051201070403	05120107020010	INB0743_T1009	SPRING RUN	5A	3		3						5A														
HOWARD CO	051201070403	05120107020010	INB0743_T1010	HALIHAN DITCH	5A	3		3						5A														
HOWARD CO	051201070404	05120107020050	INB0744_01	HONEY CREEK	5A	3		2						5A														
HOWARD CO	051201070404	05120107020040	INB0744_02	HONEY CREEK, WEST	5A	3		2						5A														
TIPTON CO	051201070404	05120107020050	INB0744_T1001	HONEY CREEK - UNNAMED TRIBUTARY	5A	3		3						5A														
HOWARD CO	051201070404	05120107020040	INB0744_T1002	WALNUT FORK	5A	3		3						5A														
HOWARD CO	051201070405	05120107020060	INB0745_04	WILDCAT CREEK	5A	3		5A						5A		5A			5B									
HOWARD CO	051201070405	05120107020050	INB0745_T1008	WILDCAT CREEK - UNNAMED TRIBUTARY	5A	3		5A						5A		5A												
HOWARD CO	051201070405	05120107020050	INB0745_T1009	WILDCAT CREEK - UNNAMED TRIBUTARY	5A	3		3						5A														
HOWARD CO	051201070405	05120107020060	INB0745_T1010	DEARINGER DITCH - KIDDLE DITCH	5A	3		3						5A														
HOWARD CO	051201070405	05120107020060	INB0745_T1011	WILDCAT CREEK-UNNAMED TRIBUTARY	5A	3		2						5A														
HOWARD CO	051201070405	05120107020060	INB0745_T1012	WILDCAT CREEK-UNNAMED TRIBUTARY	5A	3		2						5A														
HOWARD CO	051201070405	05120107020060	INB0745_T1013	WILDCAT CREEK-UNNAMED TRIBUTARIES	5A	3		2						5A														
HOWARD CO	051201070405	05120107020060	INB0745_T1014	WILDCAT CREEK-UNNAMED TRIBUTARY	5A	3		3						5A														
HOWARD CO	051201070406	05120107020070	INB0746_03	WILDCAT CREEK	5A	5B		2						5A					5B									
CARROLL CO	051201070406	05120107020070	INB0746_03A	WILDCAT CREEK - UNNAMED TRIBUTARY	5A	3		3						5A														
CARROLL CO	051201070406	05120107020070	INB0746_03B	WILDCAT CREEK - UNNAMED TRIBUTARY	5A	3		3						5A														
CARROLL CO	051201070406	05120107020070	INB0746_03C	WILDCAT CREEK - UNNAMED TRIBUTARY	5A	3		3						5A														
CARROLL CO	051201070406	05120107020070	INB0746_03D	WILDCAT CREEK - UNNAMED TRIBUTARY	5A	3		3						5A														
HOWARD CO	051201070406	05120107020070	INB0746_T1006	WILDCAT CREEK-UNNAMED TRIBUTARY	5A	3		3						5A														
CARROLL CO	051201070406	05120107020070	INB0746_T1007	WILDCAT CREEK-UNNAMED TRIBUTARY	5A	3		3						5A														
CARROLL CO	051201070406	05120107020070	INB0746_T1008	WILDCAT CREEK - UNNAMED TRIBUTARY (BURLINGTON)	5A	3		3						5A														
CARROLL CO	051201070407	05120107020080	INB0747_01	WILDCAT CREEK	5A	3		3						5A					5B									
CARROLL CO	051201070407	05120107020080	INB0747_T1004	HURRICANE CREEK	5A	3		3						5A														
CARROLL CO	051201070407	05120107020080	INB0747_T1005	WILDCAT CREEK - UNNAMED TRIBUTARY	5A	3		3						5A					5B									
CARROLL CO	051201070408	05120107020090	INB0748_01	WILDCAT CREEK	5A	5B		2						5A					5B									
CARROLL CO	051201070408	05120107020090	INB0748_01A	WILDCAT CREEK - UNNAMED TRIBUTARY	5A	3		3						5A														
CARROLL CO	051201070408	05120107020090	INB0748_T1001	WILDCAT CREEK-UNNAMED TRIBUTARY	5A	3		3						5A														

COUNTY	12-DIGIT HUC	14-DIGIT HUC	ASSESSMENT UNIT ID	ASSESSMENT UNIT NAME	BENEFICIAL USE				CAUSE OF IMPAIRMENT																				
					RECREATIONAL USES	FISH CONSUMPTION	DRINKING WATER USE	AQUATIC LIFE USE	ALGAE	AMMONIA	CHLORIDE	DIOXIN (WATER)	DISSOLVED OXYGEN	E. COLI	FREE CYANIDE	IMPAIRED BIOTIC COMMUNITIES	NUTRIENTS	OIL AND GREASE	PCBS (FISH TISSUE)	PCBS (WATER)	PESTICIDES	pH	PHOSPHORUS	SILTATION	SULFATE	TASTE AND ODOR	TEMPERATURE	TOTAL MERCURY (WATER)	
CARROLL CO	051201070408	05120107020090	INB0748_T1002	WILDCAT CREEK-UNNAMED TRIBUTARY	5A	3		3						5A														
CARROLL CO	051201070408	05120107020090	INB0748_T1003	WILDCAT CREEK-UNNAMED TRIBUTARY	5A	3		3						5A														
CARROLL CO	051201070408	05120107020090	INB0748_T1004	WILDCAT CREEK-UNNAMED TRIBUTARY	5A	3		3						5A														
TIPPECANOE CO	051201070409	05120107020100	INB0749_01	WILDCAT CREEK	5A	3		2						5A					5B									
TIPPECANOE CO	051201070409	05120107050010	INB0749_02	WILDCAT CREEK - OSRW	5A	5B		2						5A					5B									
TIPPECANOE CO	051201070409	05120107050010	INB0749_03	WILDCAT CREEK	5A	3		3						5A					5B									
CARROLL CO	051201070409	05120107020100	INB0749_T1003	WILDCAT CREEK - UNNAMED TRIBUTARY	5A	3		3						5A														
TIPPECANOE CO	051201070409	05120107020100	INB0749_T1004	WILDCAT CREEK - UNNAMED TRIBUTARY	5A	3		3						5A														
TIPPECANOE CO	051201070409	05120107020100	INB0749_T1005	WILDCAT CREEK - UNNAMED TRIBUTARY	5A	3		3						5A														
TIPPECANOE CO	051201070409	05120107050010	INB0749_T1006	DRY RUN	5A	3		3						5A														
TIPPECANOE CO	051201070409	05120107050010	INB0751_T1028	WILDCAT CREEK	3	3		2																				
HOWARD CO	051201070107	05120107010090	INB07P1003_00	KOKOMO RESERVOIR 2	5A	2	5A	3	5A					5A										5A				
HOWARD CO	051201070107	05120107010090	INB07P1004_00	KOKOMO RESERVOIR 1	3	3	3	3																				
CLINTON CO	051201070306	05120107040080	INB07P1051_00	LITTLE LAKE	3	3		3																				
CARROLL CO	051201070409	05120107020100	INB07P1052_00	KNOP LAKE	3	3		3																				
TIPPECANOE CO	051201080202	05120108010010	INB0811_00	BURNETT CREEK-HEADWATERS	3	3		2																				
TIPPECANOE CO	051201080201	05120108010020	INB0812_00	NORTH FORK BURNETT CREEK-BROWN DITCH	3	3		3																				
TIPPECANOE CO	051201080202	05120108010030	INB0813_01	BURNETTE CREEK (UPSTREAM OF BATTLE GROUND, IN)	3	3		2						5A														
TIPPECANOE CO	051201080202	05120108010030	INB0813_02	BURNETTE CREEK (DOWNSTREAM OF BATTLE GROUND, IN)	5A	3		5A						5A		5A												
TIPPECANOE CO	0512001080203	05120108010030	INB0813_M1001	WABASH RIVER	4A	5B		4A						4A		4A	4A		5B									
TIPPECANOE CO	051201080202	05120108010030	INB0813_T1001	BURNETTE CREEK - UNNAMED TRIBUTARY	3	3		2																				
TIPPECANOE CO	051201080202	05120108010030	INB0813_T1002	BURNETTE CREEK - UNNAMED TRIBUTARY	3	3		2																				
TIPPECANOE CO	051201080202	05120108010030	INB0813_T1003	BURNETTE CREEK - UNNAMED TRIBUTARY	3	3		2																				
TIPPECANOE CO	051201080202	05120108010030	INB0813_T1004	BURNETTE CREEK - UNNAMED TRIBUTARY	3	3		2																				
TIPPECANOE CO	051201080203	05120108010040	INB0814_M1002	WABASH RIVER	4A	5B		4A						4A			4A		5B									
TIPPECANOE CO	051201080203	05120108010040	INB0814_T1001	WABASH RIVER - UNNAMED TRIBUTARY	3	3		3																				
TIPPECANOE CO	051201080203	05120108010040	INB0814_T1002	WABASH RIVER - UNNAMED TRIBUTAR (RAVINAMY, IN)	3	3		3																				
TIPPECANOE CO	051201080203	05120108010040	INB0814_T1003	WABASH RIVER - UNNAMED TRIBUTARY	5A	3		5A						5A		5A												
TIPPECANOE CO	051201080101	05120108020010	INB0821_00	LOFLAND DITCH-PHILLIP DEWEY/STODDARD DITCHES	3	3		3																				
TIPPECANOE CO	051201080101	05120108020020	INB0822_00	ROMNEY FRALEY DITCH	3	3		3																				
TIPPECANOE CO	051201080103	05120108020030	INB0823_00	WEA CREEK-HAYWOOD/KELLERMAN LEAMING DITCHES	3	3		3																				
TIPPECANOE CO	051201080103	05120108020030	INB0823_T1044	WEA CREEK	3	3		2																				
TIPPECANOE CO	051201080102	05120108020040	INB0824_00	EAST BRANCH WEA CREEK-HEADWATERS	3	3		3																				

COUNTY	12-DIGIT HUC	14-DIGIT HUC	ASSESSMENT UNIT ID	ASSESSMENT UNIT NAME	BENEFICIAL USE				CAUSE OF IMPAIRMENT																			
					RECREATIONAL USES	FISH CONSUMPTION	DRINKING WATER USE	AQUATIC LIFE USE	ALGAE	AMMONIA	CHLORIDE	DIOXIN (WATER)	DISSOLVED OXYGEN	E. COLI	FREE CYANIDE	IMPAIRED BIOTIC COMMUNITIES	NUTRIENTS	OIL AND GREASE	PCBS (FISH TISSUE)	PCBS (WATER)	PESTICIDES	pH	PHOSPHORUS	SILTATION	SULFATE	TASTE AND ODOR	TEMPERATURE	TOTAL MERCURY (WATER)
TIPPECANOE CO	051201080102	05120108020050	INB0825_00	EAST BRANCH WEA CREEK-PLATT DITCH	3	3		3																				
TIPPECANOE CO	051201080106	05120108020060	INB0826_00	WEA CREEK-KENNY DITCH	3	3		3																				
TIPPECANOE CO	051201080106	05120108020060	INB0826_T1045	WEA CREEK	3	5B		2											5B									
TIPPECANOE CO	051201080104	05120108020070	INB0827_T1013	ELLIOT DITCH	3	5B		5A								5A			5B									
TIPPECANOE CO	051201080105	05120108020080	INB0828_00	LITTLE WEA CREEK	3	3		3																				
TIPPECANOE CO	051201080106	05120108020090	INB0829_00	WEA CREEK TRIBUTARIES	3	5B		3											5B									
TIPPECANOE CO	051201080106	05120108020090	INB0829_T1039	WEA CREEK - ELLIOT DT TO MOUTH	5A	5B		5A						5A					5B									
TIPPECANOE CO	051201080502	05120108030010	INB0831_00	WABASH RIVER-JORDAN CREEK	3	3		3																				
TIPPECANOE CO	051201080502	05120108030010	INB0831_M1003	WABASH RIVER D/S OF WEA CREEK	4A	5B		4A						4A			4A		5B									
TIPPECANOE CO	051201080501	05120108030020	INB0832_00	INDIAN CREEK (TIPPECANOE)	5A	5B		2																				
TIPPECANOE CO	051201080503	05120108030030	INB0833_00	LOST CREEK AND TRIBUTARY ON RIGHT BANK	3	3		3																				
TIPPECANOE CO	051201080503	05120108030030	INB0833_M1004	WABASH RIVER - GRANVILLE BRDG TO FLINT CREEK	4A	5B		4A						4A			4A		5B									
TIPPECANOE CO	051201080504	05120108030040	INB0834_00	FLINT CREEK (HEADWATER)	3	3		5A					5A				5A											
TIPPECANOE CO	051201080504	05120108030040	INB0834_01	FLINT CREEK	3	3		5A					5A															
TIPPECANOE CO	051201080504	05120108030040	INB0834_T1001	FLINT CREEK - UNNAMED HEADWATER TRIBUTARY	3	3		3																				
TIPPECANOE CO	051201080504	05120108030040	INB0834_T1002	FLINT CREEK - UNNAMED HEADWATER TRIBUTARY	3	3		2																				
TIPPECANOE CO	051201080504	05120108030040	INB0834_T1003	FLINT RUN (HEADWATER)	3	3		3																				
TIPPECANOE CO	051201080504	05120108030040	INB0834_T1004	FLINT RUN - UNNAMED HEADWATER TRIBUTARY	3	3		2																				
TIPPECANOE CO	051201080504	05120108030040	INB0834_T1005	FLINT RUN	3	3		2																				
TIPPECANOE CO	051201080507	05120108030050	INB0835_00	FLINT CREEK (UPSTREAM OF SR 25)	3	3		2																				
TIPPECANOE CO	051201080507	05120108030050	INB0835_01	FLINT CREEK (DOWNSTREEAM OF SR 25)	3	3		3																				
FOUNTAIN CO	051201080507	05120108030050	INB0835_02	WABASH RIVER - UNNAMED TRIBUTARY (FULTON ISLANDS)	3	3		3																				
FOUNTAIN CO	051201080507	05120108030050	INB0835_03	WABASH RIVER - UNNAMED TRIBUTARY	3	3		3																				
FOUNTAIN CO	051201080507	05120108030050	INB0835_04	GRINDSTONE CREEK	3	3		3																				
FOUNTAIN CO	051201080507	05120108030050	INB0835_M1005	WABASH RIVER - COUNTY LINE TO LITTLE PINE CREEK	4A	5B		4A						4A			4A		5B									
TIPPECANOE CO	051201080507	05120108030050	INB0835_T1001	FLINT CREEK - UNNAMED TRIBUTARY	3	3		3																				
TIPPECANOE CO	051201080507	05120108030050	INB0835_T1002	LITTLE FLINT CREEK	3	3		3																				
TIPPECANOE CO	051201080507	05120108030050	INB0835_T1003	LITTLE FLINT CREEK - UNNAMED TRIBUTARY	3	3		3																				
TIPPECANOE CO	051201080505	05120108030060	INB0836_00	LITTLE PINE CREEK-MCFARLAND DITCH	3	3		2																				
TIPPECANOE CO	051201080505	05120108030060	INB0836_T1057	OTTERBEIN DITCH	3	3		5A																				
TIPPECANOE CO	051201080506	05120108030070	INB0837_00	LITTLE PINE CREEK-ARMSTRONG CREEK	3	3		3																				
WARREN CO	051201080506	05120108030080	INB0838_00	LITTLE PINE CREEK-PETERSON DITCH	3	3		2																				
FOUNTAIN CO	051201080510	05120108030090	INB0839_00	DRY BR/ TURKEY RUN	3	3		5A																				
WARREN CO	051201080510	05120108030090	INB0839_M1006	WABASH RIVER	4A	3		4A						4A			4A		5B									
FOUNTAIN CO	051201080510	05120108030090	INB0839_T1049	OPOSSUM HOLLOW BASIN	3	3		2																				
WARREN CO	051201080508	05120108030100	INB083A_00	KICKAPOO CREEK-HEADWATERS	3	3		3																				
WARREN CO	051201080509	05120108030110	INB083B_00	KICKAPOO CREEK-WEST FORK	3	3		3																				

COUNTY	12-DIGIT HUC	14-DIGIT HUC	ASSESSMENT UNIT ID	ASSESSMENT UNIT NAME	BENEFICIAL USE				CAUSE OF IMPAIRMENT																			
					RECREATIONAL USES	FISH CONSUMPTION	DRINKING WATER USE	AQUATIC LIFE USE	ALGAE	AMMONIA	CHLORIDE	DIOXIN (WATER)	DISSOLVED OXYGEN	E. COLI	FREE CYANIDE	IMPAIRED BIOTIC COMMUNITIES	NUTRIENTS	OIL AND GREASE	PCBS (FISH TISSUE)	PCBS (WATER)	PESTICIDES	pH	PHOSPHORUS	SILTATION	SULFATE	TASTE AND ODOR	TEMPERATURE	TOTAL MERCURY (WATER)	
FOUNTAIN CO	051201080510	05120108030110	INB083B_M1007	WABASH RIVER - BELOW INDEPENDENCE	**4A**	**5B**		**4A**						4A			4A		5B									
WHITE CO	051201080401	05120108040010	INB0841_01	BIG PINE CREEK (HEADWATER)	**3**	**3**		**5A**	5A				5A			5A												
WHITE CO	051201080401	05120108040010	INB0841_T1001	BIG PINE CREEK - UNNAMED HEADWATER TRIBUTARY	**3**	**3**		**5A**	5A				5A															
WHITE CO	051201080401	05120108040010	INB0841_T1002	VANATTA-O'CONNER DITCHES	**2**	**3**		**5A**	5A				5A			5A												
WHITE CO	051201080401	05120108040010	INB0841_T1003	ROUDEBUSH DITCH	**3**	**3**		**5A**	5A				5A															
BENTON CO	051201080402	05120108040020	INB0842_01	BIG PINE CREEK	**3**	**3**		**5A**								5A												
BENTON CO	051201080402	05120108040020	INB0842_T1001	BIG PINE CREEK - UNNAMED TRIBUTARY	**3**	**3**		**3**																				
WHITE CO	051201080402	05120108040020	INB0842_T1002A	MILLER DITCH (WHITE CO)	**3**	**3**		**5A**								5A												
BENTON CO	051201080402	05120108040020	INB0842_T1002B	MILLER DITCH (BENTON CO)	**3**	**3**		**2**																				
BENTON CO	051201080402	05120108040030	INB0843_00	BIG PINE CREEK DITCH	**3**	**3**		**2**																				
BENTON CO	051201080404	05120108040040	INB0844_01	BIG PINE CREEK	**3**	**3**		**2**																				
BENTON CO	051201080404	05120108040040	INB0844_T1001	OWENS DITCH	**3**	**3**		**2**																				
BENTON CO	051201080404	05120108040040	INB0844_T1002	OWENS DITCH	**3**	**3**		**5A**								5A												
BENTON CO	051201080404	05120108040040	INB0844_T1002A	LAGUE DITCH	**3**	**3**		**3**																				
BENTON CO	051201080404	05120108040040	INB0844_T1002B	OWENS DITCH - UNNAMED TRIBUTARY	**3**	**3**		**3**																				
BENTON CO	051201080404	05120108040040	INB0844_T1002C	OWENS DITCH - UNNAMED TRIBUTARY	**3**	**3**		**3**																				
BENTON CO	051201080404	05120108040040	INB0844_T1003	BIG PINE CREEK - UNNAMED TRIBUTARY	**3**	**3**		**3**																				
BENTON CO	051201080404	05120108040050	INB0845_01	BIG PINE CREEK	**3**	**3**		**2**																				
BENTON CO	051201080404	05120108040050	INB0845_T1001	GREENWOOD DITCH	**3**	**3**		**2**																				
BENTON CO	051201080404	05120108040050	INB0845_T1001A	GREENWOOD DITCH - UNNAMED TRIBUTARY	**3**	**3**		**3**																				
BENTON CO	051201080404	05120108040050	INB0845_T1002	BIG PINE CREEK - UNNAMED TRIBUTARY	**3**	**3**		**3**																				
BENTON CO	051201080403	05120108040060	INB0846_01	LITTLE PINE CREEK	**5A**	**3**		**2**						5A														
BENTON CO	051201080403	05120108040060	INB0846_T1001	LITTLE PINE CREEK - UNNAMED TRIBUTARY	**5A**	**3**		**3**						5A														
BENTON CO	051201080405	05120108040070	INB0847_01	BIG PINE CREEK	**3**	**3**		**3**																				
BENTON CO	051201080405	05120108040070	INB0847_T1001	BRUMM DITCH	**3**	**3**		**5A**								5A												
BENTON CO	051201080405	05120108040070	INB0847_T1002	BIG PINE CREEK - UNNAMED TRIBUTARY	**3**	**3**		**3**																				
BENTON CO	051201080405	05120108040070	INB0847_T1003	BIG PINE CREEK - UNNAMED TRIBUTARY	**3**	**3**		**2**																				
BENTON CO	051201080405	05120108040070	INB0847_T1003A	BIG PINE CREEK - UNNAMED TRIBUTARIES	**3**	**3**		**3**																				
BENTON CO	051201080405	05120108040070	INB0847_T1003B	BIG PINE CREEK - UNNAMED TRIBUTARIES (ATKINSON, IN)	**3**	**3**		**3**																				
BENTON CO	051201080405	05120108040070	INB0847_T1003C	BIG PINE CREEK - UNNAMED TRIBUTARY	**3**	**3**		**3**																				
BENTON CO	051201080406	05120108040080	INB0848_01	BIG PINE CREEK	**3**	**3**		**2**																				
BENTON CO	051201080406	05120108040080	INB0848_T1001	DARBY DITCH	**3**	**3**		**5A**								5A												
BENTON CO	051201080406	05120108040080	INB0848_T1001A	DARBY DITCH - UNNAMED TRIBUTARY	**3**	**3**		**2**																				
BENTON CO	051201080406	05120108040080	INB0848_T1002	BIG PINE CREEK - UNNAMED TRIBUTARY	**3**	**3**		**2**																				
BENTON CO	051201080406	05120108040080	INB0848_T1003	BROWN DITCH	**3**	**3**		**2**																				

COUNTY	12-DIGIT HUC	14-DIGIT HUC	ASSESSMENT UNIT ID	ASSESSMENT UNIT NAME	BENEFICIAL USE				CAUSE OF IMPAIRMENT																				
					RECREATIONAL USES	FISH CONSUMPTION	DRINKING WATER USE	AQUATIC LIFE USE	ALGAE	AMMONIA	CHLORIDE	DIOXIN (WATER)	DISSOLVED OXYGEN	E. COLI	FREE CYANIDE	IMPAIRED BIOTIC COMMUNITIES	NUTRIENTS	OIL AND GREASE	PCBS (FISH TISSUE)	PCBS (WATER)	PESTICIDES	pH	PHOSPHORUS	SILTATION	SULFATE	TASTE AND ODOR	TEMPERATURE	TOTAL MERCURY (WATER)	
BENTON CO	051201080406	05120108040080	INB0848_T1003A	BROWN DITCH	3	3		2																					
WARREN CO	051201080408	05120108040090	INB0849_00	HARRINGTON CREEK	3	3		3																					
WARREN CO	051201080408	05120108040090	INB0849_T1008	BIG PINE CREEK	3	3		3																					
BENTON CO	051201080407	05120108040100	INB084A_00	BROWN DITCH (OXFORD)	3	3		3																					
WARREN CO	051201080409	05120108040110	INB084B_00	BIG PINE CREEK-PINE VILLAGE	3	3		3																					
WARREN CO	051201080409	05120108040110	INB084B_T1009	BIG PINE CREEK	2	3		2																					
WARREN CO	051201080409	05120108040110	INB084B_T1046	BIG PINE CREEK - BROWN DT TO PINE VILLAGE	5A	3		5A						5A															
WARREN CO	051201080409	05120108040120	INB084C_00	BIG PINE CREEK-NORTH TRIBUTARY (RAINSVILLE)	3	3		3																					
WARREN CO	051201080409	05120108040120	INB084C_T1010	BIG PINE CREEK	3	3		3																					
BENTON CO	051201080301	05120108050010	INB0851_00	MUD PINE CREEK-HEADWATERS	3	3		3																					
BENTON CO	051201080302	05120108050020	INB0852_00	MUD PINE CREEK-SEAMONS DITCH	3	3		3																					
WARREN CO	051201080303	05120108050030	INB0853_00	MUD PINE CREEK-GOOSE CREEK	3	3		2																					
WARREN CO	051201080304	05120108050040	INB0854_00	MUD PINE CREEK-BRISCO	3	3		2											5B										
WARREN CO	051201080304	05120108050040	INB0854_T1053	MUD PINE CREEK	3	5B		3											5B										
WARREN CO	051201080410	05120108060010	INB0861_00	BIG PINE CREEK-CARBONDALE	3	3		3																					
WARREN CO	051201080410	05120108060010	INB0861_T1011	BIG PINE CREEK	5A	5B		2						5A					5B										
WARREN CO	051201080410	05120108060020	INB0862_00	FALL CREEK (WARREN)	3	3		2																					
WARREN CO	051201080410	05120108060020	INB0862_T1054	FALL CREEK	3	3		3																					
WARREN CO	051201080410	05120108060030	INB0863_00	BIG PINE CREEK-KRAMER	3	3		3																					
WARREN CO	051201080410	05120108060030	INB0863_T1012	BIG PINE CREEK EXC	2	5B		2											5B										
WARREN CO	051201080410	05120108060030	INB0863_T1047	TRIBUTARY BASIN - MUDLAVIA SPRINGS	3	3		2																					
WARREN CO	051201080603	05120108070010	INB0871_00	FALL BRANCH AND OTHER TRIBUTARY	3	3		3																					
FOUNTAIN CO	051201080603	05120108070010	INB0871_M1014	WABASH RIVER - ATTICA	4A	5B		4A					4A	4A			4A		5B			4A							
WARREN CO	051201080603	05120108070010	INB0871_T1048	WABASH RIVER TRIBUTARY BASIN - ATTICA	3	3		3																					
FOUNTAIN CO	051201080601	05120108070020	INB0872_00	SHAWNEE CREEK-HEADWATERS (FOUNTAIN)	3	3		3																					
FOUNTAIN CO	051201080602	05120108070030	INB0873_00	SHAWNEE CREEK-KELL DT/LITTLE SHAWNEE CREEK	5A	3		2						5A															
WARREN CO	051201080604	05120108080010	INB0881_00	WABASH RIVER-ROCK CREEK	3	3		3																					
FOUNTAIN CO	051201080604	05120108080010	INB0881_M1015	WABASH RIVER	4A	5B		4A					4A	4A			4A		5B			4A							
WARREN CO	051201080607	05120108080020	INB0882_00	WABASH RIVER-BEAR CREEK	3	3		3																					
FOUNTAIN CO	051201080607	05120108080020	INB0882_M1016	WABASH RIVER	4A	3		4A						4A			4A		5B										
FOUNTAIN CO	051201080607	05120108080020	INB0882_T1052	BEAR CREEK	3	3		3																					
WARREN CO	051201080607	05120108080020	INB0882_T1055	RATTLESNAKE CREEK	3	3		3																					
WARREN CO	051201080607	05120108080020	INB0882_T1056	PORTLAND ARCH	3	3		3																					
WARREN CO	051201080605	05120108080030	INB0883_00	REDWOOD CREEK-FOSTER BRANCH	3	3		3																					
WARREN CO	051201080605	05120108080040	INB0884_00	WABASH RIVER-REDWOOD CREEK	3	3		3																					
FOUNTAIN CO	051201080607	05120108080040	INB0884_M1017	WABASH RIVER	4A	5B		4A						4A			4A		5B			4A							
WARREN CO	051201080606	05120108080050	INB0885_00	OPOSSUM RUN	3	3		2																					
FOUNTAIN CO	051201080608	05120108080060	INB0886_00	WABASH RIVER-MUD RUN/MALLORY BRANCH	3	3		3																					
FOUNTAIN CO	051201080608	05120108080060	INB0886_M1018	WABASH RIVER	4A	5B		4A						4A			4A		5B			4A							
FOUNTAIN CO	051201080803	05120108090010	INB0891_00	WABASH RIVER-SOUTH COVINGTON	3	3		3																					
FOUNTAIN CO	051201080803	05120108090010	INB0891_M1019	WABASH RIVER	4A	5B		4A						4A			4A		5B			4A							
VERMILLION CO	051201080801	05120108090020	INB0892_00	SPRING CREEK (VERMILLION)	3	3		2																					

COUNTY	12-DIGIT HUC	14-DIGIT HUC	ASSESSMENT UNIT ID	ASSESSMENT UNIT NAME	BENEFICIAL USE				CAUSE OF IMPAIRMENT																				
					RECREATIONAL USES	FISH CONSUMPTION	DRINKING WATER USE	AQUATIC LIFE USE	ALGAE	AMMONIA	CHLORIDE	DIOXIN (WATER)	DISSOLVED OXYGEN	E. COLI	FREE CYANIDE	IMPAIRED BIOTIC COMMUNITIES	NUTRIENTS	OIL AND GREASE	PCBS (FISH TISSUE)	PCBS (WATER)	PESTICIDES	pH	PHOSPHORUS	SILTATION	SULFATE	TASTE AND ODOR	TEMPERATURE	TOTAL MERCURY (WATER)		
VERMILLION CO	051201080802	05120108090030	INB0893_00	JORDAN CREEK (VERMILLION)	3	3		2																					
VERMILLION CO	051201080803	05120108090040	INB0894_00	WABASH RIVER-PERRYSVILLE/COLLET POND	3	3		3																					
FOUNTAIN CO	051201080803	05120108090040	INB0894_M1020	WABASH RIVER	4A	5B		4A						4A			4A		5B										
MONTGOMERY CO	051201080701	05120108100010	INB08A1_00	NORTH FORK COAL CREEK-JOSEPH LUDLOW DITCH	3	3		3																					
FOUNTAIN CO	051201080703	05120108100020	INB08A2_00	NORTH FORK COAL CREEK-LOWER	3	3		2																					
FOUNTAIN CO	051201080702	05120108100030	INB08A3_01	TURKEY RUN (UPSTREAM OF MELLOT, IN)	3	3		2																					
FOUNTAIN CO	051201080702	05120108100030	INB08A3_02	TURKEY RUN (DOWNSTREAM OF MELLOT, IN)	3	3		2																					
FOUNTAIN CO	051201080702	05120108100030	INB08A3_T1001	TURKEY RUN - UNNAMED TRIBUTARY	3	3		2																					
FOUNTAIN CO	051201080702	05120108100030	INB08A3_T1002	MUD RUN	3	3		2																					
FOUNTAIN CO	051201080702	05120108100030	INB08A3_T1003	TURKEY RUN - UNNAMED TRIBUTARY	3	3		2																					
FOUNTAIN CO	051201080704	05120108100040	INB08A4_00	COAL CREEK-STONE BLUFF	5A	3		3						5A															
FOUNTAIN CO	051201080708	05120108100050	INB08A5_00	COAL CREEK-DRY RUN	5A	3		3						5A															
MONTGOMERY CO	051201080705	05120108100060	INB08A6_00	EAST FORK COAL CREEK-HEADWATERS	3	3		3																					
FOUNTAIN CO	051201080706	05120108100070	INB08A7_00	EAST FORK COAL CREEK-EAST HILLSBORO	3	3		3																					
FOUNTAIN CO	051201080707	05120108100080	INB08A8_00	EAST FORK COAL CREEK-WEST HILLSBORO	2	3		3																					
FOUNTAIN CO	051201080903	05120108110010	INB08B1_00	COAL CREEK-COPPER CHAPEL	5A	3		2						5A															
FOUNTAIN CO	051201080901	05120108110020	INB08B2_00	GRAHAM CREEK-MUD CREEK	3	3		3																					
FOUNTAIN CO	051201080902	05120108110030	INB08B3_01	PRAIRIE CREEK (HEADWATERS)	5A	3		2						5A															
FOUNTAIN CO	051201080902	05120108110030	INB08B3_02	PRAIRIE CREEK	3	3		3																					
FOUNTAIN CO	051201080902	05120108110030	INB08B3_T1001	PRAIRIE CREEK - UNNAMED TRIBUTARY	3	3		3																					
FOUNTAIN CO	051201080902	05120108110030	INB08B3_T1002	PRAIRIE CREEK - UNNAMED TRIBUTARY	3	3		3																					
FOUNTAIN CO	051201080902	05120108110030	INB08B3_T1003	PRAIRIE CREEK - UNNAMED TRIBUTARY	3	3		3																					
FOUNTAIN CO	051201080902	05120108110030	INB08B3_T1004	PRAIRIE CREEK - UNNAMED TRIBUTARY	3	3		3																					
FOUNTAIN CO	051201080902	05120108110030	INB08B3_T1005	PRAIRIE CREEK - UNNAMED TRIBUTARY	3	3		3																					
FOUNTAIN CO	051201080902	05120108110030	INB08B3_T1006	PRIAIRE CREEK - UNNAMED TRIBUTARIES	3	3		3																					
PARKE CO	051201080903	05120108110040	INB08B4_00	COAL CREEK-COAL CREEK (TOWN)/LODI	2	3		3																					
FOUNTAIN CO	051201081601	05120108120010	INB08C1_00	MILL CREEK-LAKE DAM (FOUNTAIN)	3	3		3																					
FOUNTAIN CO	051201081601	05120108120020	INB08C2_01	MILL CREEK	3	3		2																					
FOUNTAIN CO	051201081601	05120108120020	INB08C2_T1001	MILL CREEK - UNNAMED TRIBUTARY (KINGMAN, IN)	3	3		2																					
FOUNTAIN CO	051201081601	05120108120020	INB08C2_T1002	MILL CREEK - UNNAMED TRIBUTARY	3	3		2																					
FOUNTAIN CO	051201081601	05120108120020	INB08C2_T1003	MILL CREEK - UNNAMED TRIBUTARY	3	3		2																					
PARKE CO	051201081601	05120108120020	INB08C2_T1004	MILL CREEK - UNNAMED TRIBUTARY	3	3		2																					
PARKE CO	051201081601	05120108120020	INB08C2_T1005	MILL CREEK - UNNAMED TRIBUTARY	3	3		2																					
PARKE CO	051201081601	05120108120020	INB08C2_T1006	MILL CREEK - UNNAMED TRIBUTARY	3	3		2																					
PARKE CO	051201081601	05120108120020	INB08C2_T1007	MILL CREEK - UNNAMED TRIBUTARY	3	3		2																					
PARKE CO	051201081601	05120108120020	INB08C2_T1008	MILL CREEK - UNNAMED TRIBUTARY	3	3		2																					
PARKE CO	051201081601	05120108120020	INB08C2_T1009	MILL CREEK - UNNAMED TRIBUTARY	3	3		2																					
PARKE CO	051201081601	05120108120020	INB08C2_T1010	JIM BRANCH	5A	3		5A					5A	5A															
VERMILLION CO	051201081602	05120108140010	INB08E1_01	DRY BRANCH	3	3		3																					

COUNTY	12-DIGIT HUC	14-DIGIT HUC	ASSESSMENT UNIT ID	ASSESSMENT UNIT NAME	BENEFICIAL USE				CAUSE OF IMPAIRMENT																			
					RECREATIONAL USES	FISH CONSUMPTION	DRINKING WATER USE	AQUATIC LIFE USE	ALGAE	AMMONIA	CHLORIDE	DIOXIN (WATER)	DISSOLVED OXYGEN	E. COLI	FREE CYANIDE	IMPAIRED BIOTIC COMMUNITIES	NUTRIENTS	OIL AND GREASE	PCBS (FISH TISSUE)	PCBS (WATER)	PESTICIDES	pH	PHOSPHORUS	SILTATION	SULFATE	TASTE AND ODOR	TEMPERATURE	TOTAL MERCURY (WATER)
VERMILLION CO	051201081602	05120108140010	INB08E1_M1050A	WABASH RIVER	5A	5B		5A											5B									
PARKE CO	051201081602	05120108140010	INB08E1_M1050B	WABASH RIVER	5A	5B		5A																				
VERMILLION CO	051201081602	05120108140010	INB08E1_T1001	DRY BRANCH - IMPOUNDED TRIBUTARY	3	3		3																				
VERMILLION CO	051201081602	05120108140010	INB08E1_T1002	DRY BRANCH - UNNAMED TRIBUTARY	3	3		3																				
VERMILLION CO	051201081103	05120108140040	INB08E4_00	LITTLE VERMILLION RIVER-HORSESHOE BEND	3	3		3																				
VERMILLION CO	051201081102	05120108140050	INB08E5_00	JONATHAN CREEK	3	3		3																				
VERMILLION CO	051201081104	05120108140060	INB08E6_00	LITTLE VERMILION-NEWPORT-WABASH RIVER BOTTOMS	3	3		3																				
VERMILLION CO	051201081603	05120108140060	INB08E6_M1022	WABASH RIVER - MILL CR TO BELOW LTL VERMILLION R	4A	5B		4A						4A			4A		5B								
PARKE CO	051201081603	05120108140060	INB08E6_M1051	WABASH RIVER - LTL VERMILLION R TO SUGAR CR	4A	5B		4A						4A			4A		5B								
VERMILLION CO	051201081605	05120108150010	INB08F1_00	WABASH RIVER-MONTEZUMA	3	3		3																				
PARKE CO	051201081605	05120108150010	INB08F1_M1023	WABASH RIVER - SUGAR CR TO LTL RACCOON CR (VERMILLION)	4A	5B		4A						4A			4A		5B								
VERMILLION CO	051201081604	05120108150020	INB08F2_00	WABASH RIVER-LITTLE RACCOON CREEK	3	3		3																				
PARKE CO	051201081607	05120108150020	INB08F2_M1024	WABASH RIVER	4A	5B		4A						4A			4A		5B								
BOONE CO	051201081201	05120108160010	INB08G1_01	BIG RACCOON CREEK (UPSTREAM OF WELLS DITCH)	3	3		5A						5A		5A												
BOONE CO	051201081201	05120108160010	INB08G1_02	BIG RACCOON CREEK (DOWNSTREAM OF WELLS DITCH)	3	3		2																				
BOONE CO	051201081201	05120108160010	INB08G1_T1001	BIG RACCOON CREEK-UNNAMED TRIBUTARY	3	3		3																				
BOONE CO	051201081201	05120108160010	INB08G1_T1002	WELLS DITCH	3	3		5A								5A												
MONTGOMERY CO	051201081202	05120108160020	INB08G2_T1035	BIG RACCOON CREEK-NEW ROSS	5A	3		2						5A														
MONTGOMERY CO	051201081206	05120108160030	INB08G3_00	LITTLE RACCOON CREEK (MONTGOMERY)	3	3		2																				
MONTGOMERY CO	051201081206	05120108160030	INB08G3_T1036	BIG RACCOON CREEK	3	3		2																				
MONTGOMERY CO	051201081203	05120108160040	INB08G4_00	HAW CREEK-LICK CREEK-MUDDY RUN	3	3		2																				
MONTGOMERY CO	051201081204	05120108160050	INB08G5_01	CORNSTALK CREEK (UPSTREAM OF CR 500 E)	3	3		5A								5A												
MONTGOMERY CO	051201081204	05120108160050	INB08G5_02	CORNSTALK CREEK (DOWNSTREAM OF CR 500 E)	3	3		5A																				
PUTNAM CO	051201081206	05120108160060	INB08G6_01	BIG RACCOON CREEK	3	3		5A						5A														
PUTNAM CO	051201081206	05120108160060	INB08G6_T1001	CLINE CREEK	3	3		2																				
MONTGOMERY CO	051201081206	05120108160060	INB08G6_T1002	BIG RACCOON CREEK - UNNAMED TRIBUTARY	3	3		5A								5A												
PUTNAM CO	051201081206	05120108160070	INB08G7_T1040	BIG RACCOON CREEK	3	3		5A								5A												
PUTNAM CO	051201081205	05120108160080	INB08G8_T1041	NORTH RAMP CREEK	3	3		5A								5A												
PUTNAM CO	051201081205	05120108160090	INB08G9_01	RAMP CREEK (UPSTREAM OF PETERS CREEK)	3	3		2																				
PUTNAM CO	051201081205	05120108160090	INB08G9_02	RAMP CREEK (DOWNSTREAM OF PETERS CREEK)	3	3		3																				
PUTNAM CO	051201081205	05120108160090	INB08G9_T1001	PETERS CREEK	3	3		3																				
PUTNAM CO	051201081207	05120108160100	INB08GA_00	BYRK BRANCH AND UNNAMED TRIBUTARIES	3	3		2																				

COUNTY	12-DIGIT HUC	14-DIGIT HUC	ASSESSMENT UNIT ID	ASSESSMENT UNIT NAME	BENEFICIAL USE				CAUSE OF IMPAIRMENT																			
					RECREATIONAL USES	FISH CONSUMPTION	DRINKING WATER USE	AQUATIC LIFE USE	ALGAE	AMMONIA	CHLORIDE	DIOXIN (WATER)	DISSOLVED OXYGEN	E. COLI	FREE CYANIDE	IMPAIRED BIOTIC COMMUNITIES	NUTRIENTS	OIL AND GREASE	PCBS (FISH TISSUE)	PCBS (WATER)	PESTICIDES	pH	PHOSPHORUS	SILTATION	SULFATE	TASTE AND ODOR	TEMPERATURE	TOTAL MERCURY (WATER)
PUTNAM CO	051201081205	0512010816009	INB08GA_T1043	BIG RACCOON CREEK	2	3		2																				
PARKE CO	051201081208	05120108160110	INB08GB_00	BIG RACCOON CREEK-MANSFIELD RESERVOIR	3	3		3																				
PARKE CO	051201081402	05120108170010	INB08H1_00	BIG RACCOON CREEK-FERNDALE	3	3		3																				
PARKE CO	051201081402	05120108170010	INB08H1_T1025	BIG RACCOON CREEK	2	3		2																				
PARKE CO	051201081401	05120108170020	INB08H2_00	ROCKY FORK CREEK-LITTLE ROCKY FORK CREEK	2	3		2																				
PARKE CO	051201081402	05120108170030	INB08H3_01	BIG RACCOON CREEK	2	3		2																				
PARKE CO	051201081402	05120108170030	INB08H3_T1001	BIG RACCOON CREEK - UNNAMED TRIBUTARY	3	3		3																				
PARKE CO	051201081402	05120108170030	INB08H3_T1002	BIG RACCOON CREEK - UNNAMED TRIBUTARY	3	3		3																				
PARKE CO	051201081402	05120108170030	INB08H3_T1003	BIG RACCOON CREEK - UNNAMED TRIBUTARY	3	3		3																				
PARKE CO	051201081402	05120108170030	INB08H3_T1004	BIG RACCOON CREEK - UNNAMED TRIBUTARY	3	3		3																				
PARKE CO	051201081402	05120108170030	INB08H3_T1005	BIG RACCOON CREEK - UNNAMED TRIBUTARY	3	3		3																				
PARKE CO	051201081402	05120108170030	INB08H3_T1006	STRANGE BRANCH	3	3		2																				
PARKE CO	051201081402	05120108170030	INB08H3_T1006A	STRANGE BRANCH - UNNAMED TRIBUTARY (NEW DISCOVERY ROAD)	3	3		2																				
PARKE CO	051201081402	05120108170030	INB08H3_T1006B	STRANGE BRANCH - UNNAMED TRIBUTARY	3	3		2																				
PARKE CO	051201081402	05120108170030	INB08H3_T1006C	STRANGE BRANCH - UNNAMED TRIBUTARY (HAPPY HOLLOW)	3	3		2																				
PARKE CO	051201081402	05120108170030	INB08H3_T1006D	STRANGE BRANCH - UNNAMED TRIBUTARY	3	3		2																				
PARKE CO	051201081402	05120108170030	INB08H3_T1006E	STRANGE BRANCH - UNNAMED TRIBUTARY	3	3		2																				
PARKE CO	051201081403	05120108170040	INB08H4_00	BIG RACCOON CREEK-COX DITCH 1	3	3		3																				
PARKE CO	051201081403	05120108170040	INB08H4_T1027	BIG RACCOON CREEK	2	3		2																				
MONTGOMERY CO	051201081302	05120108180010	INB08J1_00	LITTLE RACCOON CREEK-DEMEREE CREEK	3	3		3																				
PARKE CO	051201081302	05120108180020	INB08J2_00	LITTLE RACCOON CREEK-MOORE LAKE/GUION	3	3		5A													5A							
PARKE CO	051201081301	05120108180030	INB08J3_01	RACCOON CREEK, SOUTH FORK (RUSSIAVILLE, IN)	5A	3		3																				
PARKE CO	051201081301	05120108180030	INB08J3_02	RACCOON CREEK, SOUTH FORK(DOWNSTREAM OF LITTLE RACCOON LAKE)	5A	3		5A						5A		5A												
PARKE CO	051201081301	05120108180030	INB08J3_03	LITTLE RACCOON CREEK, SOUTH FORK	5A	3		3																				
PUTNAM CO	051201081301	05120108180030	INB08J3_T1001	RACCOON CREEK, SOUTH FORK - UNNAMED TRIBUTARY	5A	3		3																				
PARKE CO	051201081301	05120108180030	INB08J3_T1002	RACCOON CREEK, SOUTH FORK - UNNAMED TRIBUTARY	5A	3		3																				
PARKE CO	051201081301	05120108180030	INB08J3_T1003	RACCOON CREEK, SOUTH FORK - UNNAMED TRIBUTARY	5A	3		3																				

COUNTY	12-DIGIT HUC	14-DIGIT HUC	ASSESSMENT UNIT ID	ASSESSMENT UNIT NAME	BENEFICIAL USE				CAUSE OF IMPAIRMENT																			
					RECREATIONAL USES	FISH CONSUMPTION	DRINKING WATER USE	AQUATIC LIFE USE	ALGAE	AMMONIA	CHLORIDE	DIOXIN (WATER)	DISSOLVED OXYGEN	E. COLI	FREE CYANIDE	IMPAIRED BIOTIC COMMUNITIES	NUTRIENTS	OIL AND GREASE	PCBS (FISH TISSUE)	PCBS (WATER)	PESTICIDES	pH	PHOSPHORUS	SILTATION	SULFATE	TASTE AND ODOR	TEMPERATURE	TOTAL MERCURY (WATER)
PARKE CO	051201081301	05120108180030	INB08J3_T1004	RACCOON CREEK, SOUTH FORK - UNNAMED TRIBUTARY	5A	3		3						5A														
PARKE CO	051201081301	05120108180030	INB08J3_T1005	RACCOON CREEK, SOUTH FORK - UNNAMED TRIBUTARY	5A	3		3						5A														
PARKE CO	051201081301	05120108180030	INB08J3_T1006	RACCOON CREEK, SOUTH FORK - UNNAMED TRIBUTARIES	3	3		3																				
PARKE CO	051201081301	05120108180030	INB08J3_T1007	RACCOON CREEK, SOUTH FORK - UNNAMED TRIBUTARY	3	3		3																				
PARKE CO	051201081301	05120108180030	INB08J3_T1008	RACCOON CREEK, SOUTH FORK - UNNAMED TRIBUTARY	3	3		3																				
PARKE CO	051201081301	05120108180030	INB08J3_T1009	RACCOON CREEK, SOUTH FORK - UNNAMED TRIBUTARY	3	3		3																				
PARKE CO	051201081301	05120108180030	INB08J3_T1010	RACCOON CREEK, SOUTH FORK - UNNAMED TRIBUTARY	3	3		3																				
PARKE CO	051201081303	05120108180040	INB08J4_00	LITTLE RACCOON CREEK-JUDSON/SE TRIBUTARY	3	3		2																				
PARKE CO	051201081304	05120108180050	INB08J5_01	LITTLE RACCOON CREEK	3	2		2																				
PARKE CO	051201081304	05120108180050	INB08J5_T1001	LITTLE RACCOON CREEK - UNNAMED TRIBUTARY	3	3		2																				
PARKE CO	051201081304	05120108180050	INB08J5_T1002	SAND CREEK (DOWNSTREAM OF LITTLE RACCOON LAKE NO.3)	3	3		2																				
PARKE CO	051201081304	05120108180050	INB08J5_T1002A	SAND CREEK (UPSTREAM OF LITTLE RACCOON LAKE NO. 3)	3	3		2																				
PARKE CO	051201081304	05120108180050	INB08J5_T1002B	SAND CREEK - UNNAMED TRIBUTARY (LITTLE RACCOON LAKE NO.3)	3	3		2																				
PARKE CO	051201081304	05120108180050	INB08J5_T1003	LITTLE RACCOON CREEK - UNNAMED TRIBUTARY	3	3		2																				
PARKE CO	051201081304	05120108180050	INB08J5_T1004	LEATHERWOOD BRANCH(DOWNSTREAM OF LITTLE RACCOON LAKE NO. 16)	3	3		2																				
PARKE CO	051201081304	05120108180050	INB08J5_T1004A	LEATHERWOOD BRANCH (UPSTREAM OF LITTLE RACCOON LAKE NO. 16)	3	3		2																				
PARKE CO	051201081304	05120108180050	INB08J5_T1004B	LEATHERWOOD BRANCH - UNNAMED TRIBUTARY	3	3		2																				
PARKE CO	051201081304	05120108180050	INB08J5_T1004C	LEATHERWOOD BRANCH - UNNAMED TRIBUTARY (LITTLE RACCOON LAKE)	3	3		2																				
PARKE CO	051201081304	05120108180050	INB08J5_T1005	LEATHERWOOD BRANCH - UNNAMED TRIBUTARY	3	3		2																				
PARKE CO	051201081304	05120108180060	INB08J6_01	WILLIAMS CREEK (UPSTREAM OF ROCKVILLE LAKE)	3	3		2																				
PARKE CO	051201081304	05120108180060	INB08J6_02	WILLIAMS CREEK (DOWNSTREAM OF ROCKVILLE LAKE)	3	3		2																				
PARKE CO	051201081304	05120108180060	INB08J6_T1001	WILLIAMS CREEK - UNNAMED TRIBUTARY (ROCKVILLE LAKE)	3	3		2																				
PARKE CO	051201081304	05120108180060	INB08J6_T1002	WILLIAMS CREEK - UNNAMED TRIBUTARY	3	3		2																				
PARKE CO	051201081304	05120108180060	INB08J6_T1003	WILLIAMS CREEK - UNNAMED TRIBUTARY	3	3		2																				

COUNTY	12-DIGIT HUC	14-DIGIT HUC	ASSESSMENT UNIT ID	ASSESSMENT UNIT NAME	BENEFICIAL USE				CAUSE OF IMPAIRMENT																			
					RECREATIONAL USES	FISH CONSUMPTION	DRINKING WATER USE	AQUATIC LIFE USE	ALGAE	AMMONIA	CHLORIDE	DIOXIN (WATER)	DISSOLVED OXYGEN	E. COLI	FREE CYANIDE	IMPAIRED BIOTIC COMMUNITIES	NUTRIENTS	OIL AND GREASE	PCBS (FISH TISSUE)	PCBS (WATER)	PESTICIDES	pH	PHOSPHORUS	SILTATION	SULFATE	TASTE AND ODOR	TEMPERATURE	TOTAL MERCURY (WATER)
PARKE CO	051201081304	05120108180060	INB08J6_T1004	MOLASSES CREEK	3	3		2																				
PARKE CO	051201081305	05120108180070	INB08J7_00	LITTLE RACCOON CREEK-SUNDERLAND BRANCH	3	3		2																				
PARKE CO	051201081305	05120108180080	INB08J8_00	LITTLE RACCOON CREEK-WEISNER CREEK	3	3		2																				
PARKE CO	051201081503	05120108190010	INB08K1_01	ROCK RUN CREEK (HEADWATER)	3	3		3																				
PARKE CO	051201081503	05120108190010	INB08K1_02	ROCK RUN	5A	3		2						5A														
PARKE CO	051201081503	05120108190010	INB08K1_03	BIG RACCOON CREEK	2	3		2																				
PARKE CO	051201081503	05120108190010	INB08K1_T1002	BIG RACCOON CREEK - UNNAMED TRIBUTARY	3	3		3																				
PARKE CO	051201081503	05120108190010	INB08K1_T1003	ROCK RUN CREEK - UNNAMED TRIBUTARY (ROCKVILLE, IN)	3	3		3																				
PARKE CO	051201081503	05120108190010	INB08K1_T1004	ROCK RUN CREEK - UNNAMED TRIBUTARY	3	3		3																				
PARKE CO	051201081503	05120108190010	INB08K1_T1005	ROCK RUN CREEK - UNNAMED TRIBUTARY	3	3		3																				
PARKE CO	051201081503	05120108190010	INB08K1_T1005A	ROCK RUN CREEK - UNNAMED TRIBUTARY	3	3		3																				
PARKE CO	051201081503	05120108190010	INB08K1_T1006	ROCK RUN - UNNAMED TRIBUTARY	3	3		3																				
PARKE CO	051201081504	05120108190020	INB08K2_00	BIG RACCOON CREEK TRIBUTARIES - MECCA	3	5B		3											5B									
PARKE CO	051201081504	05120108190020	INB08K2_T1029	BIG RACCOON CREEK - MECCA	3	5B		2											5B									
PARKE CO	051201081501	05120108190030	INB08K3_00	LEATHERWOOD CREEK-CAT CREEK	3	3		3																				
PARKE CO	051201081502	05120108190040	INB08K4_00	LEATHERWOOD CREEK-ROCKY RUN	3	3		3																				
PARKE CO	051201081504	05120108190050	INB08K5_00	BIG RACCOON CR TRIBUTARY - WABASH R BOTTOMS	3	3		3																				
PARKE CO	051201081504	05120108190050	INB08K5_T1030	BIG RACOON CREEK - MECCA TO MOUTH	2	3		2																				
VERMILLION CO	051201081607	05120108200010	INB08M1_00	WABASH RIVER-SUMMIT GROVE	3	3		3																				
VERMILLION CO	051201081607	05120108200010	INB08M1_M1031	WABASH RIVER	4A	5B		4A						4A			4A		5B									
VERMILLION CO	051201081606	05120108200020	INB08M2_01	NORTON CREEK	3	3		3																				
VERMILLION CO	051201081606	05120108200020	INB08M2_T1001	NORTON CREEK - UNNAMED TRIBUTARY	3	3		3																				
VERMILLION CO	051201081606	05120108200020	INB08M2_T1002	NORTON CREEK - UNNAMED TRIBUTARY	3	3		3																				
VERMILLION CO	051201081606	05120108200020	INB08M2_T1003	NORTON CREEK - UNNAMED TRIBUTARY	3	3		3																				
VERMILLION CO	051201081606	05120108200020	INB08M2_T1004	NORTON CREEK - UNNAMED TRIBUTARY	3	3		3																				
VERMILLION CO	051201081606	05120108200020	INB08M2_T1004A	NORTON CREEK - UNNAMED TRIBUTARY	3	3		3																				
VERMILLION CO	051201081606	05120108200020	INB08M2_T1004B	NORTON CREEK - UNNAMED TRIBUTARY	3	3		3																				
VERMILLION CO	051201081606	05120108200020	INB08M2_T1004C	NORTON CREEK - UNNAMED TRIBUTARY	3	3		5A					5A	5A		5A												
VERMILLION CO	051201081606	05120108200020	INB08M2_T1005	NORTON CREEK - UNNAMED TRIBUTARY	3	3		3																				

COUNTY	12-DIGIT HUC	14-DIGIT HUC	ASSESSMENT UNIT ID	ASSESSMENT UNIT NAME	BENEFICIAL USE				CAUSE OF IMPAIRMENT																			
					RECREATIONAL USES	FISH CONSUMPTION	DRINKING WATER USE	AQUATIC LIFE USE	ALGAE	AMMONIA	CHLORIDE	DIOXIN (WATER)	DISSOLVED OXYGEN	E. COLI	FREE CYANIDE	IMPAIRED BIOTIC COMMUNITIES	NUTRIENTS	OIL AND GREASE	PCBS (FISH TISSUE)	PCBS (WATER)	PESTICIDES	pH	PHOSPHORUS	SILTATION	SULFATE	TASTE AND ODOR	TEMPERATURE	TOTAL MERCURY (WATER)
VERMILLION CO	051201081606	05120108200020	INB08M2_T1006	NORTON CREEK - UNNAMED TRIBUTARY	3	3		3																				
VERMILLION CO	051201081607	05120108200030	INB08M3_00	WABASH RIVER-FEATHER CREEK	3	3		3																				
VERMILLION CO	051201081607	05120108200030	INB08M3_M1032	WABASH RIVER	4A	5B		4A						4A			4A		5B									
PARKE CO	051201081607	05120108200040	INB08M4_00	WABASH RIVER-LYFORD DYKE& LEVEE ASSOCIATION DITCH	3	3		3																				
VERMILLION CO	051201081607	05120108200040	INB08M4_M1033	WABASH RIVER	2	5B		4A						4A			4A		5B									
TIPPECANOE CO	051201080501	05120108030020	INB08P1058_00	HADLEY LAKE	3	3		3																				
TIPPECANOE CO	051201080501	05120108030020	INB08P1059_00	PURDUE UNIVERSITY POND	3	3		3																				
WARREN CO	051201080510	05120108030090	INB08P1060_00	KATES LAKE	3	3		3																				
WARREN CO	051201080603	05120108070010	INB08P1061_00	DESMOND ABLE LAKE	3	3		3																				
FOUNTAIN CO	051201080603	05120108070010	INB08P1062_00	SHAWNEE LAKE	3	3		3																				
FOUNTAIN CO	051201080604	05120108080010	INB08P1063_00	SCOTT POND	3	3		3																				
VERMILLION CO	051201080803	05120108090040	INB08P1064_00	COLLETT POND	3	3		3																				
VERMILLION CO	051201081602	05120108140010	INB08P1065_00	CHEW LAKE	3	3		3																				
PARKE CO	051201081304	05120108180060	INB08P1066_00	LAKEVIEW ESTATES LAKE	3	3		3																				
PARKE CO	051201081208	05120108160110	INB08P1067_00	CECIL M. HARDEN RESERVOIR	3	5B		3											5B									
MONTGOMERY CO	051201081203	05120108160040	INB08P1068_00	MORRISON LAKE	3	3		3																				
MONTGOMERY CO	051201081302	05120108180010	INB08P1069_00	WAVELAND LAKE	3	3		3																				
MONTGOMERY CO	051201081302	05120108180020	INB08P1070_00	C MOORE LAKE	3	3		3																				
PARKE CO	051201081401	05120108170020	INB08P1071_00	ROCKY FORK LAKE	3	3		3																				
PARKE CO	051201081403	05120108170040	INB08P1072_00	CASE LAKE	3	3		3																				
VERMILLION CO	051201081607	05120108200030	INB08P1073_00	MC DONALD LAKE	3	3		3																				
WARREN CO	051201080607	05120108080020	INB08P1074_00	HILL LAKE	3	3		3																				
FOUNTAIN CO	051201080704	05120108100040	INB08P1075_00	HARRISON LAKE	3	3		3																				
FOUNTAIN CO	051201080707	05120108100080	INB08P1076_00	TWIN LAKES CAMP LAKE (WEST)	3	3		3																				
FOUNTAIN CO	051201080707	05120108100080	INB08P1077_00	TWIN LAKES CAMP LAKE (EAST)	3	3		3																				
PARKE CO	051201081304	05120108180060	INB08P1078_00	LITTLE RACCOON LAKE NO. 2-D	3	3		3																				
PARKE CO	051201081304	05120108180060	INB08P1079_00	ROCKVILLE LAKE	3	2		3																				
PARKE CO	051201081301	05120108180030	INB08P1080_00	LITTLE RACCOON LAKE NO. 12-B	3	3		3																				
PARKE CO	051201081303	05120108180040	INB08P1081_00	LITTLE RACCOON LAKE NO. 14	3	3		3																				
PARKE CO	051201081304	05120108180050	INB08P1082_00	LITTLE RACOON LAKE NO. 3	3	3		3																				
PARKE CO	051201081304	05120108180050	INB08P1083_00	LITTLE RACCOON LAKE NO. 16	3	3		3																				
PARKE CO	051201081305	05120108180070	INB08P1084_00	LITTLE RACCOON LAKE NO. 17	3	3		3																				
PARKE CO	051201081305	05120108180070	INB08P1085_00	LITTLE RACCOON LAKE NO. 18	3	3		3																				
PARKE CO	051201081305	05120108180070	INB08P1086_00	LITTLE RACCOON LAKE NO. 22	3	3		3																				
PARKE CO	051201081305	05120108180080	INB08P1087_00	LITTLE RACCOON LAKE NO. 1	3	3		3																				
PARKE CO	051201081305	05120108180070	INB08P1088_00	LITTLE RACCOON LAKE NO. 21	3	3		3																				
PARKE CO	051201081402	05120108170010	INB08P1089_00	CURTIS LAKE NO. 2	3	3		3																				
PARKE CO	051201081402	05120108170030	INB08P1090_00	ROBERT CROWDER LAKE	3	3		3																				
PARKE CO	051201081402	05120108170030	INB08P1091_00	ARTHUR J. TARLOR LAKE	3	3		3																				
WARREN CO	051201090701	05120109080010	INB0981_00	JORDAN CREEK-LEAK DITCH	3	3		3																				
WARREN CO	051201090701	05120109080020	INB0982_01	JORDAN CREEK	2	3		2																				
WARREN CO	051201090701	05120109080020	INB0982_T1001	JORDAN CREEK - UNNAMED TRIBUTARY	2	3		3																				
WARREN CO	051201090702	05120109080020	INB0982_T1002	LITTLE CREEK	3	3		3																				
WARREN CO	051201090702	05120109080020	INB0982_T1002A	LITTLE CREEK - UNNAMED TRIBUTARY	3	3		3																				
WARREN CO	051201090702	05120109080020	INB0982_T1002B	LITTLE CREEK - UNNAMED TRIBUTARY	3	3		3																				
WARREN CO	051201090702	05120109080020	INB0982_T1002C	LITTLE CREEK - UNNAMED TRIBUTARY	3	3		3																				

COUNTY	12-DIGIT HUC	14-DIGIT HUC	ASSESSMENT UNIT ID	ASSESSMENT UNIT NAME	BENEFICIAL USE				CAUSE OF IMPAIRMENT																			
					RECREATIONAL USES	FISH CONSUMPTION	DRINKING WATER USE	AQUATIC LIFE USE	ALGAE	AMMONIA	CHLORIDE	DIOXIN (WATER)	DISSOLVED OXYGEN	E. COLI	FREE CYANIDE	IMPAIRED BIOTIC COMMUNITIES	NUTRIENTS	OIL AND GREASE	PCBS (FISH TISSUE)	PCBS (WATER)	PESTICIDES	pH	PHOSPHORUS	SILTATION	SULFATE	TASTE AND ODOR	TEMPERATURE	TOTAL MERCURY (WATER)
WARREN CO	051201090704	05120109080030	INB0983_00	JORDAN CREEK-PENCE	3	3		3																				
WARREN CO	051201090703	05120109080050	INB0985_00	MIDDLE BRANCH-NORTH TRIBUTARY (HEATON, IL)	3	3		3																				
BENTON CO	051201090801	05120109090010	INB0991_00	LEUCK DITCH-HEADWATERS	3	3		3																				
BENTON CO	051201090801	05120109090020	INB0992_00	LEUCK DITCH-AMBIA (STATE LINE)	3	3		3																				
WARREN CO	051201090902	05120109100010	INB09A1_00	STONY CREEK-HEADWATERS (ILL)	3	3		3																				
WARREN CO	051201090903	05120109100020	INB09A2_00	STONY CREEK-ILLIANA	3	3		3																				
VERMILLION CO	051201090906	05120109100050	INB09A5_00	VERMILLION RIVER-WHITE BRANCH	3	3		3																				
VERMILLION CO	051201090905	05120109100060	INB09A6_00	COAL BRANCH (VERMILLION)	3	3		2																				
VERMILLION CO	051201090907	05120109100070	INB09A7_01	VERMILLION RIVER	5A	3		2																				
VERMILLION CO	051201090907	05120109100070	INB09A7_T1001	WHIPORWILL BRANCH	5A	3		5A																				
VERMILLION CO	051201090907	05120109100070	INB09A7_T1001A	WHIPORWILL BRANCH - UNNAMED TRIBUTARY	5A	3		5A																				
VERMILLION CO	051201090907	05120109100070	INB09A7_T1002	VERMILLION RIVER - UNNAMED TRIBUTARY	5A	3		5A																				
VERMILLION CO	051201090907	05120109100070	INB09A7_T1003	VERMILLION RIVER - UNNAMED TRIBUTARY (DEADMANS HOLLOW)	5A	3		5A																				
VERMILLION CO	051201090907	05120109100070	INB09A7_T1003A	VERMILLION RIVER - UNNAMED TRIBUTARY	5A	3		5A																				
VERMILLION CO	051201090907	05120109100070	INB09A7_T1004	VERMILLION RIVER - UNNAMED TRIBUTARY (IL)	5A	3		5A																				
VERMILLION CO	051201090907	05120109100070	INB09A7_T1005	UNNAMED STREAM	5A	3		5A																				
CLINTON CO	051201100101	05120110010010	INB1011_01	SUGAR CREEK	3	3		5A								5A												
TIPTON CO	051201100101	05120110010010	INB1011_T1001	SUGAR CREEK, SOUTH BRANCH	3	3		3																				
CLINTON CO	051201100101	05120110010010	INB1011_T1002	SUGAR CREEK - UNNAMED TRIBUTARY	3	3		3																				
CLINTON CO	051201100101	05120110010010	INB1011_T1003	PICKARD DITCH	3	3		3																				
CLINTON CO	051201100101	05120110010010	INB1011_T1004	GODBY DITCH	3	3		3																				
CLINTON CO	051201100101	05120110010010	INB1011_T1004A	LOUCKS DITCH	3	3		3																				
CLINTON CO	051201100101	05120110010010	INB1011_T1004B	MALLOT DITCH	3	3		5A								5A												
CLINTON CO	051201100102	05120110010020	INB1012_01	STOWERS DITCH	3	3		2																				
BOONE CO	051201100102	05120110010020	INB1012_T1001	STOKER DITCH	3	3		3																				
BOONE CO	051201100102	05120110010020	INB1012_T1001A	WILEY DITCH	3	3		3																				
BOONE CO	051201100102	05120110010020	INB1012_T1002	STOOPS DITCH	3	3		3																				
BOONE CO	051201100102	05120110010020	INB1012_T1003	COX DITCH	3	3		5A								5A												
CLINTON CO	051201100102	05120110010020	INB1012_T1004	LOUCKS DITCH	3	3		3																				
CLINTON CO	051201100102	05120110010030	INB1013_01	SUGAR CREEK	3	3		2																				
CLINTON CO	051201100102	05120110010030	INB1013_T1001	GANGWER DITCH	3	3		2																				
CLINTON CO	051201100102	05120110010030	INB1013_T1002	SUGAR CREEK - UNNAMED TRIBUTARY	3	3		2																				
CLINTON CO	051201100102	05120110010030	INB1013_T1003	MCCLAMROCK DITCH	3	3		2																				
CLINTON CO	051201100102	05120110010040	INB1014_01	WINCOOP DITCH (UPSTREAM OF SCOTT DITCH)	2	3		5A								5A												
CLINTON CO	051201100102	05120110010040	INB1014_02	WINCOOP DITCH (DOWNSTREAM OF SCOTT DITCH)	3	3		3																				
CLINTON CO	051201100102	05120110010040	INB1014_T1001	SCOTT DITCH	3	3		3																				
CLINTON CO	051201100102	05120110010040	INB1014_T1002	RUDDELL-DAVIS DITCHES	3	3		3																				
BOONE CO	051201100103	05120110010050	INB1015_01	CARROLL-SAMPLE DITCHES	3	3		3																				
BOONE CO	051201100103	05120110010050	INB1015_02	MUD CREEK	3	3		5A								5A												
BOONE CO	051201100103	05120110010050	INB1015_T1001	CAMPBELL DITCH	3	3		3																				

COUNTY	12-DIGIT HUC	14-DIGIT HUC	ASSESSMENT UNIT ID	ASSESSMENT UNIT NAME	BENEFICIAL USE				CAUSE OF IMPAIRMENT																			
					RECREATIONAL USES	FISH CONSUMPTION	DRINKING WATER USE	AQUATIC LIFE USE	ALGAE	AMMONIA	CHLORIDE	DIOXIN (WATER)	DISSOLVED OXYGEN	E. COLI	FREE CYANIDE	IMPAIRED BIOTIC COMMUNITIES	NUTRIENTS	OIL AND GREASE	PCBS (FISH TISSUE)	PCBS (WATER)	PESTICIDES	pH	PHOSPHORUS	SILTATION	SULFATE	TASTE AND ODOR	TEMPERATURE	TOTAL MERCURY (WATER)
BOONE CO	051201100103	05120110010050	INB1015_T1002	MCCOY DITCH	3	3		3																				
BOONE CO	051201100103	05120110010050	INB1015_T1003	MUD CREEK - UNNAMED TRIBUTARY (ELIZAVILLE, IN)	3	3		3																				
BOONE CO	051201100103	05120110010050	INB1015_T1004	PADGETT DITCH	3	3		5A								5A												
BOONE CO	051201100103	05120110010060	INB1016_01	MUD CREEK	3	3		2																				
CLINTON CO	051201100105	05120110010060	INB1016_02	SUGAR CREEK	3	3		3																				
CLINTON CO	051201100105	05120110010060	INB1016_T1001	SUGAR CREEK - UNNAMED TRIBUTARY	3	3		3																				
BOONE CO	051201100103	05120110010060	INB1016_T1002	MUD CREEK - UNNAMED TRIBUTARY	3	3		5A								5A												
BOONE CO	051201100103	05120110010060	INB1016_T1003	OSBORN DITCH	3	3		3																				
BOONE CO	051201100103	05120110010060	INB1016_T1004	MUD CREEK - UNNAMED TRIBUTARY	3	3		3																				
BOONE CO	051201100103	05120110010060	INB1016_T1005	HARSHMAN DITCH	3	3		3																				
BOONE CO	051201100105	05120110010070	INB1017_01	SUGAR CREEK	5A	3		5A						5A		5A												
CLINTON CO	051201100105	05120110010070	INB1017_T1001	DAVIS DITCH	5A	3		5A						5A		5A												
BOONE CO	051201100105	05120110010070	INB1017_T1002	BARNES DITCH	5A	3		3						5A		5A												
BOONE CO	051201100104	05120110010080	INB1018_01	BROWN'S WONDER CREEK	3	3		5A								5A												
BOONE CO	051201100104	05120110010080	INB1018_02	ROSS DITCH	3	3		5A								5A												
BOONE CO	051201100104	05120110010090	INB1019_01	BROWN'S WONDER CREEK	3	3		5A								5A												
BOONE CO	051201100107	05120110010090	INB1019_02	SUGAR CREEK	3	3		5A																				
BOONE CO	051201100104	05120110010090	INB1019_T1001	POWELL DITCH	3	3		5A																				
BOONE CO	051201100104	05120110010090	INB1019_T1002	BROWN'S WONDER CREEK - UNNAMED TRIBUTARY	3	3		5A																				
BOONE CO	051201100104	05120110010090	INB1019_T1003	BROWN'S WONDER CREEK - UNNAMED TRIBUTARY	3	3		5A																				
BOONE CO	051201100107	05120110010090	INB1019_T1004	SUGAR CREEK - UNNAMED TRIBUTARY	3	3		2																				
BOONE CO	051201100107	05120110010090	INB1019_T1005	SUGAR CREEK - UNNAMED TRIBUTARY	3	3		5A																				
BOONE CO	051201100106	05120110010100	INB101A_00	REAGAN RUN	3	3		3																				
BOONE CO	051201100107	05120110010110	INB101B_01	SUGAR CREEK	3	3		3																				
BOONE CO	051201100107	05120110010110	INB101B_T1001	HARR WILLS DITCH	3	3		3																				
BOONE CO	051201100107	05120110010110	INB101B_T1002	SPRING CREEK	5A	3		2						5A														
BOONE CO	051201100107	05120110010110	INB101B_T1002A	STORMS DITCH	5A	3		3						5A														
BOONE CO	051201100107	05120110010110	INB101B_T1002B	BUNTIN DITCH	5A	3		3						5A														
BOONE CO	051201100108	05120110010120	INB101C_01	SUGAR CREEK	3	3		3																				
BOONE CO	051201100108	05120110010120	INB101C_T1001	BRUSH CREEK	3	3		2																				
BOONE CO	051201100108	05120110010120	INB101C_T1001A	BRUSH CREEK - UNNAMED TRIBUTARY	3	3		2																				
BOONE CO	051201100401	05120110020010	INB1021_00	PRAIRIE CREEK-SANITARY DITCH	3	3		3																				
BOONE CO	051201100402	05120110020020	INB1022_00	PRAIRIE CREEK-NORTHFIELD VILLAGE TRIBUTARY	3	3		2																				
BOONE CO	051201100402	05120110020030	INB1023_00	PRAIRIE CREEK-DEER CREEK	3	3		3																				
BOONE CO	051201100403	05120110020040	INB1024_00	WOLF CREEK-DIXON CREEK	3	3		2																				
BOONE CO	051201100404	05120110020050	INB1025_00	SUGAR CREEK-GOLDSBERRY CREEK	3	3		3																				
MONTGOMERY CO	051201100405	05120110020060	INB1026_01	SUGAR CREEK	3	3		2																				
BOONE CO	051201100405	05120110020060	INB1026_T1002	SUGAR CREEK - UNNAMED TRIBUTARY	3	3		3																				
BOONE CO	051201100405	05120110020060	INB1026_T1003	SUGAR CREEK - UNNAMED TRIBUTARY	3	3		3																				
CLINTON CO	051201100405	05120110020060	INB1026_T1004	SUGAR CREEK - UNNAMED TRIBUTARY	3	3		3																				
MONTGOMERY CO	051201100405	05120110020060	INB1026_T1005	SUGAR CREEK - UNNAMED OXBOW	3	3		3																				
MONTGOMERY CO	051201100406	05120110020070	INB1027_00	SUGAR CREEK-HAZEL CREEK	3	3		3																				
MONTGOMERY CO	051201100406	05120110020070	INB1027_T1002	SUGAR CREEK	3	2		2																				
CLINTON CO	051201100201	05120110030010	INB1031_01	LITTLE POTATO CREEK	5A	3		5A						5A		5A	5A					5A						

COUNTY	12-DIGIT HUC	14-DIGIT HUC	ASSESSMENT UNIT ID	ASSESSMENT UNIT NAME	BENEFICIAL USE				CAUSE OF IMPAIRMENT																			
					RECREATIONAL USES	FISH CONSUMPTION	DRINKING WATER USE	AQUATIC LIFE USE	ALGAE	AMMONIA	CHLORIDE	DIOXIN (WATER)	DISSOLVED OXYGEN	E. COLI	FREE CYANIDE	IMPAIRED BIOTIC COMMUNITIES	NUTRIENTS	OIL AND GREASE	PCBS (FISH TISSUE)	PCBS (WATER)	PESTICIDES	pH	PHOSPHORUS	SILTATION	SULFATE	TASTE AND ODOR	TEMPERATURE	TOTAL MERCURY (WATER)	
CLINTON CO	051201100201	05120110030010	INB1031_T1001	LITTLE POTATO CREEK - UNNAMED TRIBUTARY	3	3		2																				
CLINTON CO	051201100201	05120110030010	INB1031_T1002	NAGLE DITCH	3	3		2																				
CLINTON CO	051201100204	05120110030020	INB1032_00	LITTLE POTATO CREEK-LOWER (COLFAX)	3	3		2																				
MONTGOMERY CO	051201100202	05120110030030	INB1033_00	BOWERS CREEK BASIN	3	3		3																				
MONTGOMERY CO	051201100203	05120110030040	INB1034_00	LYE CREEK DRAIN	3	3		2																				
MONTGOMERY CO	051201100204	05120110030050	INB1035_01	LYE CREEK	5A	3		2						5A														
MONTGOMERY CO	051201100204	05120110030050	INB1035_T1001	LYE CREEK - UNNAMED TRIBUTARY	5A	3		3						5A														
MONTGOMERY CO	051201100204	05120110030050	INB1035_T1002	LYE CREEK - UNNAMED TRIBUTARY	5A	3		3						5A														
MONTGOMERY CO	051201100407	05120110040010	INB1041_00	SUGAR CREEK TRIBUTARIES NEAR GARFIELD	3	5B		3											5B									
MONTGOMERY CO	051201100407	05120110040010	INB1041_T1003	SUGAR CREEK - GARFIELD	3	5B		2											5B									
MONTGOMERY CO	051201100301	05120110040020	INB1042_00	LITTLE SUGAR CREEK-LITTLE CREEK	3	3		3																				
BOONE CO	051201100301	05120110040020	INB1042_T1004	LITTLE SUGAR CREEK	3	3		3																				
MONTGOMERY CO	051201100302	05120110040030	INB1043_00	NEEDHAM BOOHER DITCH AND OTHER TRIBUTARIES	3	2		3																				
MONTGOMERY CO	051201100302	05120110040030	INB1043_T1005	LITTLE SUGAR CREEK	3	5B		3											5B									
BOONE CO	051201100303	05120110040040	INB1044_00	WALNUT FORK SUGAR CREEK-HEADWATERS	3	3		3																				
MONTGOMERY CO	051201100303	05120110040050	INB1045_00	WALNUT FORK SUGAR CREEK-MACE	3	3		3																				
MONTGOMERY CO	051201100303	05120110040060	INB1046_00	WALNUT FORK - ABOVE LITTLE SUGAR CREEK	3	5B		2											5B									
MONTGOMERY CO	051201100303	05120110040060	INB1046_T1014	WALNUT FORK - BELOW LITTLE SUGAR CREEK	3	5B		2											5B									
MONTGOMERY CO	051201100604	05120110050010	INB1051_00	SUGAR CREEK-DRY BRANCH	3	3		3																				
MONTGOMERY CO	051201100604	05120110050010	INB1051_T1006	SUGAR CREEK	5A	5B		2						5A					5B									
MONTGOMERY CO	051201100601	05120110050020	INB1052_00	BLACK CREEK-HEADWATERS (MONTGOMERY)	3	3		3																				
MONTGOMERY CO	051201100602	05120110050030	INB1053_00	BLACK CREEK-LIBERTY CHAPEL TRIBUTARY	3	3		2																				
MONTGOMERY CO	051201100604	05120110050040	INB1054_00	SUGAR CREEK-MILL CREEK	3	3		3																				
MONTGOMERY CO	051201100604	05120110050040	INB1054_T1007	SUGAR CREEK	2	5B		2											5B									
MONTGOMERY CO	051201100603	05120110050050	INB1055_01	OFFIELD CREEK	3	3		2																				
MONTGOMERY CO	051201100603	05120110050050	INB1055_T1001	OFFIELD CREEK - UNNAMED TRIBUTARY	3	3		3																				
MONTGOMERY CO	051201100603	05120110050050	INB1055_T1002	OFFIELD CREEK - UNNAMED TRIBUTARY	3	3		2																				
MONTGOMERY CO	051201100606	05120110050060	INB1056_00	RATTLESNAKE CREEK	3	3		3																				
MONTGOMERY CO	051201100606	05120110050060	INB1056_T1008	SUGAR CREEK	3	5B		2											5B									
MONTGOMERY CO	051201100606	05120110050070	INB1057_00	SUGAR CREEK-KARNES CREEK	3	3		3																				
MONTGOMERY CO	051201100606	05120110050070	INB1057_T1009	SUGAR CREEK	2	5B		2											5B									
MONTGOMERY CO	051201100605	05120110050080	INB1058_01	INDIAN CREEK (UPSTREAM OF SHADES STATE PARK)	3	3		2																				
MONTGOMERY CO	051201100605	05120110050080	INB1058_02	INDIAN CREEK (SHADES STATE PARK)	3	3		2																				
MONTGOMERY CO	051201100605	05120110050080	INB1058_T1001	INDIAN CREEK - UNNAMED TRIBUTARY	3	3		2																				
MONTGOMERY CO	051201100605	05120110050080	INB1058_T1002	INDIAN CREEK - UNNAMED TRIBUTARY	3	3		2																				
MONTGOMERY CO	051201100605	05120110050080	INB1058_T1003	INDIAN CREEK - UNNAMED TRIBUTARY	3	3		2																				

COUNTY	12-DIGIT HUC	14-DIGIT HUC	ASSESSMENT UNIT ID	ASSESSMENT UNIT NAME	BENEFICIAL USE				CAUSE OF IMPAIRMENT																				
					RECREATIONAL USES	FISH CONSUMPTION	DRINKING WATER USE	AQUATIC LIFE USE	ALGAE	AMMONIA	CHLORIDE	DIOXIN (WATER)	DISSOLVED OXYGEN	E. COLI	FREE CYANIDE	IMPAIRED BIOTIC COMMUNITIES	NUTRIENTS	OIL AND GREASE	PCBS (FISH TISSUE)	PCBS (WATER)	PESTICIDES	pH	PHOSPHORUS	SILTATION	SULFATE	TASTE AND ODOR	TEMPERATURE	TOTAL MERCURY (WATER)		
PARKE CO	051201100607	05120110050090	INB1059_00	SUGAR CREEK-WELCHEL BRANCH	3	3		3																					
PARKE CO	051201100607	05120110050090	INB1059_T1010	SUGAR CREEK	2	5B		2											5B										
PARKE CO	051201100607	05120110050100	INB105A_00	KELLER BRANCH AND OTHER TRIBUTARIES	3	3		2																					
PARKE CO	051201100607	05120110050100	INB105A_T1011	SUGAR CREEK	3	5B		2											5B										
FOUNTAIN CO	051201100501	05120110060010	INB1061_00	SUGAR MILL CREEK-HEADWATERS	3	3		2																					
FOUNTAIN CO	051201100501	05120110060020	INB1062_00	SUGAR MILL CREEK-NORTH TRIBUTARY (WOOLY CORNER)	3	3		2																					
FOUNTAIN CO	051201100501	05120110060030	INB1063_00	STILLWATER CREEK	3	3		3																					
FOUNTAIN CO	051201100502	05120110060040	INB1064_00	SUGAR MILL CREEK-WOLF/BUFFALO CREEKS	3	3		3																					
PARKE CO	051201100503	05120110060050	INB1065_00	SUGAR MILL CREEK-PANTHER CREEK	2	3		2																					
PARKE CO	051201100503	05120110060060	INB1066_01	GREN CREEK, WEST PRONG	5A	3		5A						5A		5A													
PARKE CO	051201100503	05120110060060	INB1066_02	GREEN CREEK, MIDDLE PRONG	5A	3		2																					
PARKE CO	051201100503	05120110060060	INB1066_03	GREEN CREEK, EAST PRONG	5A	3		2																					
PARKE CO	051201100503	05120110060060	INB1066_04	SUGAR MILL CREEK	5A	3		2																					
PARKE CO	051201100503	05120110060060	INB1066_T1001	GREEN CREEK, EAST PRONG - UNNAMED TRIBUTARY	5A	3		2																					
PARKE CO	051201100503	05120110060060	INB1066_T1002	GREEN CREEK, WEST PRONG - UNNAMED TRIBUTARY	5A	3		5A						5A		5A													
PARKE CO	051201100503	05120110060060	INB1066_T1003	GREEN CREEK, WEST PRONG - UNNAMED TRIBUTARY	5A	3		2						5A		5A													
PARKE CO	051201100609	05120110060070	INB1067_00	SUGAR CREEK-ROARING CREEK	3	3		2																					
PARKE CO	051201100609	05120110060070	INB1067_T1012	SUGAR CREEK	3	5B		2											5B										
PARKE CO	051201100608	05120110060080	INB1068_00	RUSH CREEK-EAST/WEST FORKS	3	3		5A																					
PARKE CO	051201100609	05120110060090	INB1069_00	SUGAR CREEK TRIBUTARYS	3	3		3																					
PARKE CO	051201100609	05120110060090	INB1069_T1013	SUGAR CREEK	2	5B		2											5B										
BOONE CO	051201100404	05120110020050	INB10P1017_00	OXIDATION POND	3	3		3																					
MONTGOMERY CO	051201100604	05120110050040	INB10P1018_00	SPORTSMAN CLUB LAKE	3	3		3																					
MONTGOMERY CO	051201100606	05120110050070	INB10P1019_00	HOLIDAY, LAKE	3	3		3																					
MONTGOMERY CO	051201100607	05120110050090	INB10P1020_00	SHADES POND	3	3		3																					
FOUNTAIN CO	051201100501	05120110060010	INB10P1021_00	SUGAR MILL LAKE	3	3		3																					
FOUNTAIN CO	051201100502	05120110060040	INB10P1022_00	NORTH HEMLOCK LAKE	3	3		3																					
FOUNTAIN CO	051201100502	05120110060040	INB10P1023_00	SOUTH HEMLOCK LAKE	3	3		3																					
FOUNTAIN CO	051201100503	05120110060050	INB10P1024_00	PAINTER LAKE	3	3		3																					
MONTGOMERY CO	051201100606	05120110050070	INB10P1025_00	ALAMO CONSERVATION CLUB LAKE	3	3		3																					
PARKE CO	051201100609	05120110060090	INB10P1026_00	CAMP WEE-AH-POH-KO LAKE	3	3		3																					
VERMILLION CO	051201110102	05120111010110	INB111B_00	SALT FORK CRABAPPLE CREEK-LICK RUN (ILL)	3	3		3																					
VERMILLION CO	051201110104	05120111010120	INB111C_00	CRABAPPLE CREEK-GOOSE CREEK (ILL)	3	3		2																					
VERMILLION CO	051201110302	05120111020010	INB1121_00	BROUILLETTS CREEK-LITTLE CREEK	3	3		3																					
VERMILLION CO	051201110302	05120111020020	INB1122_01	BROUILLETS CREEK (IL)	3	3		2						5A															
VERMILLION CO	051201110302	05120111020020	INB1122_02	BROUILLETS CREEK	3	3		2																					
VERMILLION CO	051201110302	05120111020020	INB1122_T1001	BROUILLETS CREEK - UNNAMED TRIBUTARY	3	3		2																					
VERMILLION CO	051201110302	05120111020020	INB1122_T1002	BROUILLETS CREEK (WEST CLINTON IN)	5A	3		2																					

COUNTY	12-DIGIT HUC	14-DIGIT HUC	ASSESSMENT UNIT ID	ASSESSMENT UNIT NAME	BENEFICIAL USE				CAUSE OF IMPAIRMENT																			
					RECREATIONAL USES	FISH CONSUMPTION	DRINKING WATER USE	AQUATIC LIFE USE	ALGAE	AMMONIA	CHLORIDE	DIOXIN (WATER)	DISSOLVED OXYGEN	E. COLI	FREE CYANIDE	IMPAIRED BIOTIC COMMUNITIES	NUTRIENTS	OIL AND GREASE	PCBS (FISH TISSUE)	PCBS (WATER)	PESTICIDES	pH	PHOSPHORUS	SILTATION	SULFATE	TASTE AND ODOR	TEMPERATURE	TOTAL MERCURY (WATER)
VERMILLION CO	051201110302	05120111020020	INB1122_T1003	BROUILLETS CREEK - UNNAMED TRIBUTARY	3	3		2																			
VERMILLION CO	051201110302	05120111020020	INB1122_T1004	BROUILLETS CREEK - UNNAMED TRIBUTARY	3	3		2																			
VERMILLION CO	051201110302	05120111020020	INB1122_T1005	BROUILLETS CREEK - UNNAMED TRIBUTARY	3	3		2																			
VERMILLION CO	051201110302	05120111020020	INB1122_T1006	BROUILLETS CREEK - UNNAMED TRIBUTARY (BLANFORD, IN)	3	3		2																			
VERMILLION CO	051201110302	05120111020020	INB1122_T1006A	BROUILLETS CREEK - UNNAMED TRIBUTARY	3	3		2																			
VERMILLION CO	051201110301	05120111020030	INB1123_00	COAL CREEK (VERMILION)	3	3		2																			
VERMILLION CO	051201110303	05120111020040	INB1124_00	BROUILLETTS CREEK-CENTENARY/NORTH TRIBUTARY	3	3		2																			
VIGO CO	051201110303	05120111020050	INB1125_00	BROUILLETTS CREEK-GIN CREEK/NORTH SALT CREEK	3	3		2																			
PARKE CO	051201110601	05120111030010	INB1131_01	SPRING CREEK (PARK CO)	3	3		2																			
VIGO CO	051201110601	05120111030010	INB1131_02	SPRING CREEK (VIGO CO)	3	3		3																			
PARKE CO	051201110601	05120111030010	INB1131_T1001	SPRING CREEK - UNNAMED TRIBUTARY (HEADWATER)	3	3		2																			
PARKE CO	051201110601	05120111030010	INB1131_T1001A	SPRING CREEK - UNNAMED TRIBUTARY (HEADWATER)	3	3		2																			
PARKE CO	051201110601	05120111030010	INB1131_T1001B	SPRING CREEK - UNNAMED TRIBUTARY (HEADWATER)	3	3		2																			
PARKE CO	051201110601	05120111030010	INB1131_T1002	SPRING CREEK - UNNAMED TRIBUTARIES	3	3		3																			
CLAY CO	051201110401	05120111030020	INB1132_00	OTTER CREEK-HEADWATERS (CLAY)	3	3		3																			
CLAY CO	051201110401	05120111030020	INB1132_T1021	OTTER CREEK	3	3		2																			
VIGO CO	051201110406	05120111030030	INB1133_00	WATERWORKS CREEK AND OTHER TRIBUTARIES	3	3		3																			
VIGO CO	051201110406	05120111030030	INB1133_T1022	OTTER CREEK	3	3		2																			
PARKE CO	051201110402	05120111030040	INB1134_01	OTTER CREEK, NORTH BRANCH (UPSTREAM OF SMOCKVILLE, IN)	3	3		3																			
CLAY CO	051201110402	05120111030040	INB1134_02	OTTER CREEK, NORTH BRANCH (DOWNSTREAM OF SMOCKVILLE, IN)	5A	3		2						5A													
VIGO CO	051201110402	05120111030040	INB1134_03	OTTER CREEK, NORTH BRANCH	5A	3		5A																			
PARKE CO	051201110402	05120111030040	INB1134_T1001	OTTER CREEK, NORTH BRANCH - UNNAMED TRIBUTARY	3	3		3																			
PARKE CO	051201110402	05120111030040	INB1134_T1002	OTTER CREEK, NORTH BRANCH - UNNAMED TRIBUTARY	3	3		3																			
PARKE CO	051201110402	05120111030040	INB1134_T1003	EBENEZER CREEK	3	3		3																			
PARKE CO	051201110402	05120111030040	INB1134_T1003A	SCROUGE BRANCH	3	3		3																			
PARKE CO	051201110402	05120111030040	INB1134_T1004	OTTER CREEK, NORTH BRANCH (SMOCKVILLE, IN)	3	3		3																			
CLAY CO	051201110402	05120111030040	INB1134_T1005	ORCHARD BRANCH	3	3		3																			
CLAY CO	051201110402	05120111030040	INB1134_T1006	DIAMOND CREEK	3	3		3																			
CLAY CO	051201110402	05120111030040	INB1134_T1006A	BLACK RUN	3	3		3																			
CLAY CO	051201110402	05120111030040	INB1134_T1006B	GOLD RUN	3	3		3																			
VIGO CO	051201110402	05120111030040	INB1134_T1007	BLUE BROOK	3	3		3																			

COUNTY	12-DIGIT HUC	14-DIGIT HUC	ASSESSMENT UNIT ID	ASSESSMENT UNIT NAME	BENEFICIAL USE				CAUSE OF IMPAIRMENT																			
					RECREATIONAL USES	FISH CONSUMPTION	DRINKING WATER USE	AQUATIC LIFE USE	ALGAE	AMMONIA	CHLORIDE	DIOXIN (WATER)	DISSOLVED OXYGEN	E. COLI	FREE CYANIDE	IMPAIRED BIOTIC COMMUNITIES	NUTRIENTS	OIL AND GREASE	PCBS (FISH TISSUE)	PCBS (WATER)	PESTICIDES	pH	PHOSPHORUS	SILTATION	SULFATE	TASTE AND ODOR	TEMPERATURE	TOTAL MERCURY (WATER)
VIGO CO	051201110403	05120111030050	INB1135_01	OTTER CREEK, NORTH BRANCH (COAL BLUFF, IN)	5A	3		5A						5A														
VIGO CO	051201110403	05120111030050	INB1135_02	OTTER CREEK, NORTH BRANCH (UPSTREAM OF BARNETT, IN)	3	3		3																				
CLAY CO	051201110403	05120111030050	INB1135_T1001	LITTLE CREEK	3	3		3																				
CLAY CO	051201110403	05120111030050	INB1135_T1001A	FALLWOOD DRAIN	3	3		3																				
VIGO CO	051201110403	05120111030050	INB1135_T1002	SHARON BRANCH	3	3		3																				
VIGO CO	051201110403	05120111030050	INB1135_T1003	OTTER CREEK, NORTH BRANCH - UNNAMED TRIBUTARY	3	3		3																				
VIGO CO	051201110403	05120111030050	INB1135_T1004	OTTER CREEK, NORTH BRANCH - UNNAMED TRIBUTARY	3	3		3																				
VIGO CO	051201110403	05120111030050	INB1135_T1005	OTTER CREEK, NORTH BRANCH - UNNAMED TRIBUTARY	3	3		3																				
VIGO CO	051201110403	05120111030050	INB1135_T1006	OTTER CREEK, NORTH BRANCH - UNNAMED TRIBUTARY	3	3		3																				
VIGO CO	051201110404	05120111030060	INB1136_00	SULPHER CREEK-SOUTH TRIBUTARY (STAUTON)	3	3		3																				
VIGO CO	051201110404	05120111030060	INB1136_T1033	SULPHUR CREEK UNNAMED TRIBUTARY 2 BASIN	3	3		5A																				
VIGO CO	051201110405	05120111030070	INB1137_00	GUNDY CREEK	3	3		2																				
VIGO CO	051201110406	05120111030080	INB1138_00	WABASH AND ERIE CANAL AND OTHER TRIBUTARY	3	3		3																				
VIGO CO	051201110604	05120111030080	INB1138_M1001	WABASH RIVER - SPRING CREEK TO OTTER CREEK	4A	5B		5A						4A			5A		5B								
VIGO CO	051201110406	05120111030080	INB1138_T1023	OTTER CREEK	5A	3		5A						5A								5A						
VIGO CO	051201110602	05120111040010	INB1141_00	COAL CREEK-NORTH COAL CREEK	3	3		2																				
VIGO CO	051201110604	05120111040020	INB1142_00	SOUT SALT CREEK/WABASH AND ERIE CANAL/ COAL CR	3	3		3																				
VIGO CO	051201110604	05120111040020	INB1142_M1002	WABASH RIVER - OTTER CREEK TO ABOVE WABASH GEN STA OUTFALL	4A	5B		5A						4A			5A		5B								
VIGO CO	051201110604	05120111040020	INB1142_M1025	WABASH RIVER - WABASH GEN STA TO LOST CREEK	4A	5B		5A						4A			5A		5B								
VIGO CO	051201110603	05120111040030	INB1143_00	LOST CREEK-SOUTH FORK	3	3		3																				
VIGO CO	051201110603	05120111040040	INB1144_00	LOST CREEK-NORTH TRIBUTARY	3	3		2																				
VIGO CO	051201110605	05120111040050	INB1145_00	WABASH AND ERIE CANAL AND OTHER TRIBUTARIES	3	3		3																				
VIGO CO	051201110605	05120111040050	INB1145_M1003	WABASH RIVER	4A	5B		5A						4A			5A		5B								
VIGO CO	051201110503	05120111050030	INB1153_00	SUGAR CREEK	3	3		5A								5A												
VIGO CO	051201110504	05120111050040	INB1154_00	WEST LITTLE SUGAR CREEK	3	3		3																				
VIGO CO	051201110504	05120111050040	INB1154_T1026	SUGAR CREEK	3	3		2																				
VIGO CO	051201110504	05120111050050	INB1155_00	EAST LITTLE SUGAR CREEK - WELL CREEK	3	3		3																				
VIGO CO	051201110504	05120111050050	INB1155_T1027	SUGAR CREEK - EAST LITTLE SUGAR CR TO MOUTH	3	3		5A								5A												
VIGO CO	051201110605	05120111050060	INB1156_M1004	WABASH RIVER-TERRE HAUTE AREA	4A	5B		5A						4A			5A		5B								
VIGO CO	051201110701	05120111060010	INB1161_00	HONEY CREEK-HEADWATERS	3	3		3																				
VIGO CO	051201110702	05120111060020	INB1162_00	HONEY CREEK-STONE QUARRY BRANCH	3	3		3																				

COUNTY	12-DIGIT HUC	14-DIGIT HUC	ASSESSMENT UNIT ID	ASSESSMENT UNIT NAME	BENEFICIAL USE				CAUSE OF IMPAIRMENT																				
					RECREATIONAL USES	FISH CONSUMPTION	DRINKING WATER USE	AQUATIC LIFE USE	ALGAE	AMMONIA	CHLORIDE	DIOXIN (WATER)	DISSOLVED OXYGEN	E. COLI	FREE CYANIDE	IMPAIRED BIOTIC COMMUNITIES	NUTRIENTS	OIL AND GREASE	PCBS (FISH TISSUE)	PCBS (WATER)	PESTICIDES	pH	PHOSPHORUS	SILTATION	SULFATE	TASTE AND ODOR	TEMPERATURE	TOTAL MERCURY (WATER)	
VIGO CO	051201110702	05120111060030	INB1163_00	LITTLE HONEY CREEK	3	3		3																					
VIGO CO	051201110703	05120111060040	INB1164_00	HONEY CREEK-PAINT MILL LAKE TRIBUTARY	3	3		3																					
VIGO CO	051201110704	05120111060050	INB1165_01	HONEY CREEK	5A	3		5A						5A															
VIGO CO	051201110704	05120111060050	INB1165_02	WABASH AND ERIE CANAL	3	3		2																					
VIGO CO	051201110704	05120111060060	INB1166_00	THOMPSON DITCH (VIGO)	3	3		3																					
VIGO CO	051201110704	05120111060070	INB1167_00	HONEY CREEK - THOMPSON DITCH TO MOUTH	3	3		2																					
VIGO CO	051201110902	05120111070030	INB1173_00	CLEAR CREEK-LOWER (VIGO)	3	3		3																					
VIGO CO	051201110904	05120111070040	INB1174_00	HAWKS CREEK (ILL)	3	3		3																					
VIGO CO	051201110904	05120111070040	INB1174_M1005	WABASH RIVER	4A	5B		5A						4A			5A		5B										
VIGO CO	051201110903	05120111070050	INB1175_00	CROOKED CREEK (VIGO)	3	3		3																					
VIGO CO	051201110904	05120111070060	INB1176_M1006	WABASH RIVER-ASHMORE CREEK (ILL)	4A	5B		2						4A					5B										
VIGO CO	051201111101	05120111090010	INB1191_00	SUGAR CREEK	3	3		3																					
VIGO CO	051201111103	05120111090040	INB1194_00	OXENDINE BAYOU	3	3		3																					
VIGO CO	051201111103	05120111090040	INB1194_M1007	WABASH RIVER	4A	5B		2						4A					5B										
VIGO CO	051201110904	05120111100010	INB11A1_00	HAYWORTH SLOUGH	3	3		3																					
VIGO CO	051201111104	05120111100020	INB11A2_00	PRAIRIE CREEK-HEADWATERS (VIGO)	3	3		2																					
VIGO CO	051201111105	05120111100030	INB11A3_00	PRAIRIE CREEK-NEGRO DITCH	3	3		2																					
SULLIVAN CO	051201111105	05120111100040	INB11A4_00	PRAIRIE CREEK-LOWER (VIGO)	3	3		3																					
SULLIVAN CO	051201111106	05120111100050	INB11A5_M1008	WABASH RIVER-RIVERVIEW	4A	5B		5A						4A					5B										
SULLIVAN CO	051201111303	05120111120040	INB11C4_00	KELLY BAYOU	4A	3		3						4A															
SULLIVAN CO	051201111303	05120111120040	INB11C4_M1009	WABASH RIVER	5A	5B		3											5B										
VIGO CO	051201111201	05120111130010	INB11D1_01	TURMAN CREEK	3	3		3																					
VIGO CO	051201111201	05120111130010	INB11D1_T1001	TURMAN CREEK - UNNAMED TRIBUTARY	3	3		2																					
SULLIVAN CO	051201111201	05120111130020	INB11D2_00	TURMAN CREEK-HAUGER CREEK	3	3		3																					
SULLIVAN CO	051201111202	05120111130030	INB11D3_00	TURMAN CREEK-WEST FORK	3	3		3																					
SULLIVAN CO	051201111202	05120111130040	INB11D4_00	SUGAR CREEK (SULLIVAN)	3	3		3																					
SULLIVAN CO	051201111203	05120111130050	INB11D5_00	TURMAN CREEK-DODDS BRIDGE	3	3		3																					
SULLIVAN CO	051201111602	05120111150010	INB11F1_00	CLEAR POND OUTLET	3	3		5A																					
SULLIVAN CO	051201111602	05120111150010	INB11F1_M1010	WABASH RIVER	4A	5B		3						4A					5B										
SULLIVAN CO	051201111601	05120111150020	INB11F2_00	TURTLE CREEK HEADWATERS	3	3		3																					
SULLIVAN CO	051201111602	05120111150030	INB11F3_00	TURTLE CREEK-LITTLE TURTLE CREEK	3	3		2																					
SULLIVAN CO	051201111602	0512011150030	INB11F3_M1011	WABASH RIVER	5A	5B		2											5B										
SULLIVAN CO	051201111603	05120111150040	INB11F4_M1012	WABASH RIVER-BUZZARD POND	5A	5B		2											5B										
SULLIVAN CO	051201111511	05120111150050	INB11F5_00	ROGERS DITCH	3	3		3																					
VIGO CO	051201111501	05120111160010	INB11G1_02	BUSSERON CREEK	3	3		5A								5A													
SULLIVAN CO	051201111501	05120111160010	INB11G1_03	BUSSERON CREEK	5A	3		5A								5A													
SULLIVAN CO	051201111501	05120111160010	INB11G1_03A	BUSSERON CREEK - UNNAMED TRIBUTARY	3	3		3																					
SULLIVAN CO	051201111501	05120111160010	INB11G1_03B1	BUSSERON CREEK - UNNAMED TRIBUTARY	3	3		3																					
SULLIVAN CO	051201111501	05120111160010	INB11G1_03B2	BUSSERON CREEK - UNNAMED TRIBUTARY	3	3		3																					
SULLIVAN CO	051201111501	05120111160010	INB11G1_04	BUSSERON CREEK	3	3		5A								5A													
SULLIVAN CO	051201111501	05120111160010	INB11G1_04A1	BUSSERON CREEK - UNNAMED TRIBUTARY	3	3		3																					

COUNTY	12-DIGIT HUC	14-DIGIT HUC	ASSESSMENT UNIT ID	ASSESSMENT UNIT NAME	BENEFICIAL USE				CAUSE OF IMPAIRMENT																			
					RECREATIONAL USES	FISH CONSUMPTION	DRINKING WATER USE	AQUATIC LIFE USE	ALGAE	AMMONIA	CHLORIDE	DIOXIN (WATER)	DISSOLVED OXYGEN	E. COLI	FREE CYANIDE	IMPAIRED BIOTIC COMMUNITIES	NUTRIENTS	OIL AND GREASE	PCBS (FISH TISSUE)	PCBS (WATER)	PESTICIDES	pH	PHOSPHORUS	SILTATION	SULFATE	TASTE AND ODOR	TEMPERATURE	TOTAL MERCURY (WATER)
SULLIVAN CO	051201111501	05120111160010	INB11G1_04A2	BUSSERON CREEK - UNNAMED TRIBUTARY	3	3		3																				
VIGO CO	051201111501	05120111160010	INB11G1_T1006	BUSSERON CREEK (HEADWATER)	3	3		2																				
VIGO CO	051201111501	05120111160010	INB11G1_T1007	BUSSERON CREEK - UNNAMED TRIBUTARY	3	3		2																				
VIGO CO	051201111501	05120111160010	INB11G1_T1007A	BUSSERON CREEK - UNNAMED TRIBUTARY	3	3		3																				
VIGO CO	051201111501	05120111160010	INB11G1_T1008	CHOWNING CREEK	3	3		2																				
SULLIVAN CO	051201111501	05120111160010	INB11G1_T1009	BUSSERON CREEK - UNNAMED TRIBUTARY	3	3		2																				
SULLIVAN CO	051201111501	05120111160010	INB11G1_T1010	BUSSERON CREEK - UNNAMED TRIBUTARY	3	3		3																				
SULLIVAN CO	051201111501	05120111160010	INB11G1_T1011	BUSSERON CREEK - UNNAMED TRIBUTARY	3	3		3																				
SULLIVAN CO	051201111501	05120111160020	INB11G2_01	HOOKER CREEK	3	3		2																				
SULLIVAN CO	051201111501	05120111160020	INB11G2_02	BOSTON CREEK	3	3		2																				
SULLIVAN CO	051201111501	05120111160020	INB11G2_02A	BUSSERON CREEK, EAST FORK - UNNAMED TRIBUTARY	3	3		3																				
SULLIVAN CO	051201111501	05120111160020	INB11G2_03	BUSSERON CREEK, EAST FORK - UNNAMED TRIBUTARY	3	3		3																				
SULLIVAN CO	051201111501	05120111160020	INB11G2_04	BUSSERON CREEK, EAST FORK - UNNAMED TRIBUTARY	3	3		3																				
SULLIVAN CO	051201111501	05120111160020	INB11G2_T1001	BUSSERON CREEK, EAST FORK - UNNAMED TRIBUTARY	3	3		3																				
SULLIVAN CO	051201111501	05120111160020	INB11G2_T1002	BUSSERON CREEK, EAST FORK - UNNAMED TRIBUTARY	3	3		3																				
SULLIVAN CO	051201111501	05120111160020	INB11G2_T1003	BUSSERON CREEK, EAST FORK - UNNAMED TRIBUTARY	3	3		3																				
SULLIVAN CO	051201111501	05120111160020	INB11G2_T1003A	BUSSERON CREEK, EAST FORK - UNNAMED TRIBUTARY	3	3		3																				
SULLIVAN CO	051201111502	05120111160030	INB11G3_03	BUSSERON CREEK	3	3		2																				
SULLIVAN CO	051201111502	05120111160030	INB11G3_03A	BUSSERON CREEK - UNNAMED TRIBUTARY	3	3		3																				
SULLIVAN CO	051201111502	05120111160030	INB11G3_03A1	BUSSERON CREEK - UNNAMED TRIBUTARY	3	3		3																				
VIGO CO	051201111502	05120111160030	INB11G3_04	BUSSERON CREEK, WEST FORK	5A	3		2						5A														
SULLIVAN CO	051201111502	05120111160030	INB11G3_04A	BUSSERON CREEK, WEST FORK - UNNAMED TRIBUTARY	3	3		3																				
SULLIVAN CO	051201111502	05120111160030	INB11G3_05	BUSSERON CREEK, WEST FORK	5A	3		2						5A														
SULLIVAN CO	051201111502	05120111160030	INB11G3_06	BUSSERON CREEK, WEST FORK	5A	3		2						5A														
SULLIVAN CO	051201111502	05120111160030	INB11G3_T1001	BUSSERON CREEK - UNNAMED TRIBUTARY	3	3		3																				
VIGO CO	051201111502	05120111160030	INB11G3_T1002	BUSSERON CREEK, WEST FORK - UNNAMED TRIBTUARY	3	3		3																				
SULLIVAN CO	051201111502	05120111160030	INB11G3_T1003	BUSSERON CREEK, WEST FORK - UNNAMED TRIBTUARY	3	3		3																				
SULLIVAN CO	051201111502	05120111160030	INB11G3_T1004	BUSSERON CREEK, WEST FORK - UNNAMED TRIBUTARY	3	3		3																				

COUNTY	12-DIGIT HUC	14-DIGIT HUC	ASSESSMENT UNIT ID	ASSESSMENT UNIT NAME	BENEFICIAL USE				CAUSE OF IMPAIRMENT																				
					RECREATIONAL USES	FISH CONSUMPTION	DRINKING WATER USE	AQUATIC LIFE USE	ALGAE	AMMONIA	CHLORIDE	DIOXIN (WATER)	DISSOLVED OXYGEN	E. COLI	FREE CYANIDE	IMPAIRED BIOTIC COMMUNITIES	NUTRIENTS	OIL AND GREASE	PCBS (FISH TISSUE)	PCBS (WATER)	PESTICIDES	pH	PHOSPHORUS	SILTATION	SULFATE	TASTE AND ODOR	TEMPERATURE	TOTAL MERCURY (WATER)	
SULLIVAN CO	051201111502	05120111160030	INB11G3_T1005	BUSSERON CREEK, WEST FORK - UNNAMED TRIBUTARY	3	3		3																				
SULLIVAN CO	051201111502	05120111160030	INB11G3_T1006	BUSSERON CREEK, WEST FORK - UNNAMED TRIBTUARY	3	3		3																				
SULLIVAN CO	051201111502	05120111160030	INB11G3_T1007	BUSSERON CREEK, WEST FORK - UNNAMED TRIBTUARY	3	3		3																				
SULLIVAN CO	051201111502	05120111160030	INB11G3_T1008	BUSSERON CREEK, WEST FORK - UNNAMED TRIBUTARY	3	3		3																				
SULLIVAN CO	051201111502	05120111160030	INB11G3_T1009	BUSSERON CREEK, WEST FORK - UNNAMED TRIBUTARY	3	3		3																				
SULLIVAN CO	051201111502	05120111160030	INB11G3_T1010	BUSSERON CREEK, WEST FORK - UNNAMED TRIBUTARY	3	3		3																				
SULLIVAN CO	051201111502	05120111160030	INB11G3_T1011	BUSSERON CREEK, WEST FORK - UNNAMED TRIBUTARY	3	3		3																				
SULLIVAN CO	051201111502	05120111160030	INB11G3_T1012	BUSSERON CREEK, WEST FORK - UNNAMED TRIBUTARY	3	3		3																				
SULLIVAN CO	051201111505	05120111160040	INB11G4_01	BUSSERON CREEK	3	5B		5A								5A												
SULLIVAN CO	051201111505	05120111160040	INB11G4_02	BUSSERON CREEK	3	5B		5A								5A												
SULLIVAN CO	051201111505	05120111160040	INB11G4_02A	BUSSERON CREEK - UNNAMED TRIBUTARY	3	3		2																				
SULLIVAN CO	051201111505	05120111160040	INB11G4_02B	BUSSERON CREEK - UNNAMED TRIBUTARY	3	3		3																				
SULLIVAN CO	051201111505	05120111160040	INB11G4_T1001	BUSSERON CREEK-UNNAMED TRIBUTARY	3	5B		5A								5A												
SULLIVAN CO	051201111505	05120111160040	INB11G4_T1002	BUSSERON CREEK - UNNAMED TRIBUTARY	3	3		3																				
SULLIVAN CO	051201111505	05120111160040	INB11G4_T1003	SULPHUR CREEK	3	3		5A					5A			5A	5A					5A						
SULLIVAN CO	051201111505	05120111160040	INB11G4_T1004	SULPHUR CREEK	3	5B		3								5A	5A					5A						
SULLIVAN CO	051201111505	05120111160040	INB11G4_T1004A	SULPHUR CREEK - UNNAMED TRIBUTARY	3	3		3																				
SULLIVAN CO	051201111505	05120111160040	INB11G4_T1004B	SULPHUR CREEK - UNNAMED TRIBUTARY (HYMERA, IN)	3	3		3																				
SULLIVAN CO	051201111505	05120111160040	INB11G4_T1005	SULPHER CREEK	3	3		2								5A												
SULLIVAN CO	051201111503	05120111160050	INB11G5_02	BIG BRANCH	3	3		5A								5A												
SULLIVAN CO	051201111503	05120111160050	INB11G5_02A	BIG BRANCH - UNNAMED TRIBUTARY (SHAKAMAK LAKE)	3	3		3																				
GREENE CO	051201111503	05120111160050	INB11G5_02B	BIG BRANCH - UNNAMED TRIBUTARY (SHAKAMAK LAKE)	3	3		3																				
GREENE CO	051201111503	05120111160050	INB11G5_02C	BIG BRANCH - UNNAMED TRIBUTARY (SHAKAMAK LAKE)	3	3		3																				
SULLIVAN CO	051201111503	05120111160050	INB11G5_02D	BIG BRANCH - UNNAMED TRIBUTARY	3	3		3																				
SULLIVAN CO	051201111503	05120111160050	INB11G5_02E	BIG BRANCH - UNNAMED TRIBUTARY	3	3		3																				
SULLIVAN CO	051201111503	05120111160050	INB11G5_02F	BIG BRANCH - UNNAMED TRIBUTARY	3	3		3																				
SULLIVAN CO	051201111503	05120111160050	INB11G5_03	BIG BRANCH	3	5B		3								5A												
GREENE CO	051201111503	05120111160050	INB11G5_03A	BIG BRANCH - UNNAMED TRIBUTARY	3	3		3																				
GREENE CO	051201111503	05120111160050	INB11G5_03B	BIG BRANCH - UNNAMED TRIBUTARY	3	3		3																				
GREENE CO	051201111503	05120111160050	INB11G5_03C	BIG BRANCH - UNNAMED TRIBUTARY	3	3		3																				
SULLIVAN CO	051201111503	05120111160050	INB11G5_03D	BIG BRANCH - UNNAMED TRIBUTARY	3	3		3																				

COUNTY	12-DIGIT HUC	14-DIGIT HUC	ASSESSMENT UNIT ID	ASSESSMENT UNIT NAME	BENEFICIAL USE				CAUSE OF IMPAIRMENT																			
					RECREATIONAL USES	FISH CONSUMPTION	DRINKING WATER USE	AQUATIC LIFE USE	ALGAE	AMMONIA	CHLORIDE	DIOXIN (WATER)	DISSOLVED OXYGEN	E. COLI	FREE CYANIDE	IMPAIRED BIOTIC COMMUNITIES	NUTRIENTS	OIL AND GREASE	PCBS (FISH TISSUE)	PCBS (WATER)	PESTICIDES	pH	PHOSPHORUS	SILTATION	SULFATE	TASTE AND ODOR	TEMPERATURE	TOTAL MERCURY (WATER)
SULLIVAN CO	051201111503	05120111160050	INB11G5_03E	BIG BRANCH - UNNAMED TRIBUARY	3	3		3																			
SULLIVAN CO	051201111503	05120111160050	INB11G5_T1001	BIG BRANCH - UNNAMED TRIBUTARY (POSSUM HOLLOW)	3	3		5A								5A											
GREENE CO	051201111503	05120111160050	INB11G5_T1001A	BIG BRANCH - UNNAMED TRIBUTARY (POSSUM HOLLOW)	3	3		3																			
GREENE CO	051201111503	05120111160050	INB11G5_T1001B	BIG BRANCH - UNNAMED TRIBUTARY (POSSUM HOLLOW)	3	3		3																			
GREENE CO	051201111503	05120111160050	INB11G5_T1001C	BIG BRANCH - UNNAMED TRIBUTARY (POSSUM HOLLOW)	3	3		5A								5A											
GREENE CO	051201111503	05120111160050	INB11G5_T1001D	BIG BRANCH - UNNAMED TRIBUTARY (POWELL POND)	3	3		3																			
SULLIVAN CO	051201111503	05120111160050	INB11G5_T1002	BIG BRANCH - UNNAMED TRIBUTARY	3	3		3																			
SULLIVAN CO	051201111503	05120111160050	INB11G5_T1003	BIG BRANCH	3	3		3																			
SULLIVAN CO	051201111504	05120111160060	INB11G6_01	BIG BRANCH	3	3		5A								5A											
SULLIVAN CO	051201111504	05120111160060	INB11G6_02	BIG BRANCH	3	3		5A								5A											
SULLIVAN CO	051201111504	05120111160060	INB11G6_03	MUD CREEK	3	3		5A								5A	5A										
GREENE CO	051201111504	05120111160060	INB11G6_03A	MUD CREEK - UNNAMED TRIBUTARY	3	3		5A								5A	5A										
GREENE CO	051201111504	05120111160060	INB11G6_03B	MUD CREEK - UNNAMED TRIBUTARY	3	3		5A								5A	5A										
GREENE CO	051201111504	05120111160060	INB11G6_03C	MUD CREEK - UNNAMED TRIBUTARY	3	3		5A								5A	5A										
SULLIVAN CO	051201111504	05120111160060	INB11G6_04	MUD CREEK	3	3		5A								5A	5A										
SULLIVAN CO	051201111504	05120111160060	INB11G6_04A	MUD CREEK - UNNAMED TRIBUTARY	3	3		5A								5A	5A										
SULLIVAN CO	051201111504	05120111160060	INB11G6_04B	MUD CREEK - UNNAMED TRIBUTARY	3	3		5A								5A	5A										
SULLIVAN CO	051201111504	05120111160060	INB11G6_05	MUD CREEK - UNNAMED TRIBUTARY	3	3		5A								5A	5A										
SULLIVAN CO	051201111504	05120111160060	INB11G6_T1001	MUD CREEK - UNNAMED TRIBUTARY	3	3		3																			
SULLIVAN CO	051201111504	05120111160060	INB11G6_T1002	BIG BRANCH - UNNAMED TRIBUTARY	3	3		3																			
SULLIVAN CO	051201111506	05120111160070	INB11G7_01	BUSSERON CREEK	3	3		5A								5A											
SULLIVAN CO	051201111506	05120111160070	INB11G7_01A	BUSSERON CREEK - UNNAMED TRIBUTARIES	3	3		3																			
SULLIVAN CO	051201111506	05120111160070	INB11G7_01B	BUSSERON CREEK - UNNAMED TRIBUTARY	3	3		3																			
SULLIVAN CO	051201111506	05120111160070	INB11G7_01C	BUSSERON CREEK	3	3		3																			
SULLIVAN CO	051201111506	05120111160070	INB11G7_01D	BUSSERON CREEK - UNNAMED TRIBUTARY	3	3		3																			
SULLIVAN CO	051201111506	05120111160070	INB11G7_01E	BUSSERON CREEK - UNNAMED TRIBUTARY	3	3		3																			
SULLIVAN CO	051201111506	05120111160070	INB11G7_T1001	KETTLE CREEK (HEADWATERS)	3	3		5A					5A														
SULLIVAN CO	051201111506	05120111160070	INB11G7_T1001B	BUSSERON LAKE NO J-1 - UNNAMED INLET STREAM	3	3		3																			
SULLIVAN CO	051201111506	05120111160070	INB11G7_T1002	KETTLE CREEK	3	3		5A					5A														
SULLIVAN CO	051201111506	05120111160070	INB11G7_T1002A	KETTLE CREEK - UNNAMED TRIBUTARY	3	3		3																			
SULLIVAN CO	051201111505	05120111160040	INB11G7_T1003	KETTLE CREEK	3	3		5A					5A														
SULLIVAN CO	051201111506	05120111160070	INB11G7_T1003A	KETTLE CREEK - UNNAMED TRIBUTARY	3	3		3																			
SULLIVAN CO	051201111505	05120111160040	INB11G7_T1003B	KETTLE CREEK - UNNAMED TRIBUTARY	3	3		5A					5A														
SULLIVAN CO	051201111506	05120111160070	INB11G7_T1004	KETTLE CREEK	3	3		5A								5A											
SULLIVAN CO	051201111508	05120111160080	INB11G8_01	BUSSERON CREEK	3	3		5A								5A											
SULLIVAN CO	051201111508	05120111160080	INB11G8_01A	BUSSERON CREEK - UNNAMED TRIBUTARY (SULLIVAN, IN)	3	3		3																			

COUNTY	12-DIGIT HUC	14-DIGIT HUC	ASSESSMENT UNIT ID	ASSESSMENT UNIT NAME	BENEFICIAL USE				CAUSE OF IMPAIRMENT																			
					RECREATIONAL USES	FISH CONSUMPTION	DRINKING WATER USE	AQUATIC LIFE USE	ALGAE	AMMONIA	CHLORIDE	DIOXIN (WATER)	DISSOLVED OXYGEN	E. COLI	FREE CYANIDE	IMPAIRED BIOTIC COMMUNITIES	NUTRIENTS	OIL AND GREASE	PCBS (FISH TISSUE)	PCBS (WATER)	PESTICIDES	pH	PHOSPHORUS	SILTATION	SULFATE	TASTE AND ODOR	TEMPERATURE	TOTAL MERCURY (WATER)
SULLIVAN CO	051201111508	05120111160080	INB11G8_01B	BUSSERON CREEK - UNNAMED TRIBUTARY	3	3		3																			
SULLIVAN CO	051201111508	05120111160080	INB11G8_01C	BUSSERON CREEK - UNNAMED TRIBUTARY	3	3		3																			
SULLIVAN CO	051201111508	05120111160080	INB11G8_T1001	MORRISON CREEK	3	3		2																			
SULLIVAN CO	051201111508	05120111160080	INB11G8_T1001A	MORRISON CREEK (HEADWATERS)	3	3		3																			
SULLIVAN CO	051201111508	05120111160080	INB11G8_T1001B	MORRISON CREEK - UNNAMED TRIBUTARY	3	3		3																			
SULLIVAN CO	051201111508	05120111160080	INB11G8_T1001C	SULLIVAN LAKE - UNNAMED INLET STREAM	3	3		3																			
SULLIVAN CO	051201111508	05120111160080	INB11G8_T1001D	SULLIVAN LAKE - UNNAMED INLET STREAM	3	3		3																			
SULLIVAN CO	051201111508	05120111160080	INB11G8_T1001E	SULLIVAN LAKE - UNNAMED INLET STREAM	3	3		3																			
SULLIVAN CO	051201111508	05120111160080	INB11G8_T1001G	MORRISON CREEK - UNNAMED TRIBUTARY	3	3		3																			
SULLIVAN CO	051201111508	05120111160080	INB11G8_T1001H	MORRISON CREEK	3	3		2																			
SULLIVAN CO	051201111507	05120111160090	INB11G9_01	BUTTERMILK CREEK	3	3		5A								5A											
SULLIVAN CO	051201111507	05120111160090	INB11G9_01A	BUTTERMILK CREEK - HEADWATERS (DUGGER, IN)	3	3		3																			
SULLIVAN CO	051201111507	05120111160090	INB11G9_01B	BUTTERMILK CREEK - UNNAMED TRIBUTARY	3	3		3																			
SULLIVAN CO	051201111507	05120111160090	INB11G9_02	BUTTERMILK CREEK	3	3		2																			
SULLIVAN CO	051201111507	05120111160090	INB11G9_02A	NEW HARMONY MINE PONDS- UNNAMED INLET STREAMS	3	3		3																			
SULLIVAN CO	051201111507	05120111160090	INB11G9_02B	UNNAMED STREAMS (GREENE-SULLIVAN SF)	3	3		3																			
SULLIVAN CO	051201111507	05120111160090	INB11G9_02C	BUTTERMILK CREEK - UNNAMED TRIBUTARY	3	3		3																			
SULLIVAN CO	051201111509	05120111160100	INB11GA_01	BUSSERON CREEK	3	3		5A								5A											
SULLIVAN CO	051201111509	05120111160100	INB11GA_01A	BUSSERON CREEK - UNNAMED TRIBUTARY	3	3		3																			
SULLIVAN CO	051201111509	05120111160100	INB11GA_02A	BUCK CREEK - HEADWATERS	3	3		2									5A										
SULLIVAN CO	051201111509	05120111160100	INB11GA_02B	BUCK CREEK (SULLIVAN, IN)	3	3		2									5A										
SULLIVAN CO	051201111509	05120111160100	INB11GA_02C	BUCK CREEK (DOWNSTREAM OF DUGGER, IN)	3	3		5A								5A	5A										
SULLIVAN CO	051201111509	05120111160100	INB11GA_03	ROBBINS BRANCH	3	3		5A								5A	5A										
SULLIVAN CO	051201111509	05120111160100	INB11GA_T1001	BUCK CREEK - UNNAMED TRIBUTARY	3	3		5A								5A	5A										
SULLIVAN CO	051201111509	05120111160100	INB11GA_T1002	BUCK CREEK - UNNAMED TRIBUTARY	3	3		5A								5A	5A										
SULLIVAN CO	051201111509	05120111160110	INB11GB_01	BUSSERON CREEK	3	3		5A								5A											
SULLIVAN CO	051201111512	05120111160110	INB11GB_01A	BUSSERON CREEK - UNNAMED TRIBUTARY	3	3		3																			
SULLIVAN CO	051201111512	05120111160110	INB11GB_02	BUSSERON CREEK	3	3		5A								5A											
SULLIVAN CO	051201111512	05120111160110	INB11GB_03	BUSSERON CREEK - UNNAMED TRIBUTARY	3	3		2																			
SULLIVAN CO	051201111512	05120111160110	INB11GB_T1001	BUSSERON CREEK - UNNAMED TRIBUTARY	3	3		3																			

COUNTY	12-DIGIT HUC	14-DIGIT HUC	ASSESSMENT UNIT ID	ASSESSMENT UNIT NAME	BENEFICIAL USE				CAUSE OF IMPAIRMENT																			
					RECREATIONAL USES	FISH CONSUMPTION	DRINKING WATER USE	AQUATIC LIFE USE	ALGAE	AMMONIA	CHLORIDE	DIOXIN (WATER)	DISSOLVED OXYGEN	E. COLI	FREE CYANIDE	IMPAIRED BIOTIC COMMUNITIES	NUTRIENTS	OIL AND GREASE	PCBS (FISH TISSUE)	PCBS (WATER)	PESTICIDES	pH	PHOSPHORUS	SILTATION	SULFATE	TASTE AND ODOR	TEMPERATURE	TOTAL MERCURY (WATER)
SULLIVAN CO	051201111512	05120111160110	INB11GB_T1002	BUSSERON CREEK - UNNAMED TRIBUTARY	3	3		3																			
SULLIVAN CO	051201111512	05120111160110	INB11GB_T1003	BUSSERON CREEK - UNNAMED TRIBUTARY	3	3		3																			
SULLIVAN CO	051201111512	05120111160110	INB11GB_T1004	BUSSERON CREEK - UNNAMED TRIBUTARY	3	3		3																			
SULLIVAN CO	051201111512	05120111160110	INB11GB_T1005	BUSSERON CREEK - UNNAMED TRIBUTARY	3	3		3																			
SULLIVAN CO	051201111510	05120111160120	INB11GC_01	MIDDLE FORK CREEK - HEADWATERS	3	3		2																			
SULLIVAN CO	051201111510	05120111160120	INB11GC_01A	MIDDLE FORK CREEK - HEADWATERS	3	3		3																			
SULLIVAN CO	051201111510	05120111160120	INB11GC_02	MIDDLE FORK CREEK	3	3		2																			
SULLIVAN CO	051201111510	05120111160120	INB11GC_02A	MIDDLE FORK CREEK - UNNAMED TRIBUTARY	3	3		3																			
SULLIVAN CO	051201111510	05120111160120	INB11GC_02B	MIDDLE FORK CREEK - UNNAMED TRIBUTARY	3	3		3																			
SULLIVAN CO	051201111510	05120111160120	INB11GC_02C	MIDDLE FORK CREEK - UNNAMED TRIBUTARIES	3	3		3																			
SULLIVAN CO	051201111510	05120111160120	INB11GC_03	MIDDLE FORK CREEK	3	3		2																			
SULLIVAN CO	051201111510	05120111160120	INB11GC_03A	MIDDLE FORK CREEK - UNNAMED TRIBUTARY	3	3		2																			
SULLIVAN CO	051201111510	05120111160120	INB11GC_04	MIDDLE FORK CREEK	3	3		2																			
SULLIVAN CO	051201111510	05120111160120	INB11GC_04A	MIDDLE FORK CREEK - UNNAMED TRIBUTARY	3	3		3																			
SULLIVAN CO	051201111510	05120111160120	INB11GC_T1001A	MIDDLE FORK CREEK - UNNAMED TRIBUTARY (BUSSERON LAK NO A-4)	3	3		3																			
SULLIVAN CO	051201111510	05120111160120	INB11GC_T1001B	MIDDLE FORK CREEK - UNNAMED TRIBUTARY	3	3		3																			
SULLIVAN CO	051201111510	05120111160120	INB11GC_T1002	MIDDLE FORK CREEK - UNNAMED TRIBUTARY	3	3		2																			
SULLIVAN CO	051201111510	05120111160120	INB11GC_T1003	MIDDLE FORK CREEK - UNNAMED TRIBUTARY	3	3		3																			
SULLIVAN CO	051201111510	05120111160120	INB11GC_T1004	MIDDLE FORK CREEK - UNNAMED TRIBUTARY	3	3		3																			
SULLIVAN CO	051201111510	05120111160120	INB11GC_T1005	MIDDLE FORK CREEK - UNNAMED TRIBUTARY	3	3		3																			
SULLIVAN CO	051201111510	05120111160120	INB11GC_T1006	BEAR RUN	3	3		3																			
SULLIVAN CO	051201111512	05120111160130	INB11GD_01	BUSSERON CREEK	2	3		2																			
SULLIVAN CO	051201111512	05120111160130	INB11GD_01A	BUSSERON CREEK - UNNAMED TRIBUTARY	3	3		3																			
SULLIVAN CO	051201111512	05120111160130	INB11GD_01B	BUSSERON CREEK - UNNAMED TRIBUTARY	3	3		3																			
SULLIVAN CO	051201111512	05120111160130	INB11GD_01C	BUSSERON CREEK - UNNAMED TRIBUTARY	3	3		3																			
SULLIVAN CO	051201111512	05120111160130	INB11GD_01D	BUSSERON CREEK - UNNAMED TRIBUTARY	3	3		3																			
SULLIVAN CO	051201111512	05120111160130	INB11GD_01E	BUSSERON CREEK - UNNAMED TRIBUTARY	3	3		3																			
SULLIVAN CO	051201111512	05120111160130	INB11GD_02	BUSSERON CREEK	2	3		2																			

COUNTY	12-DIGIT HUC	14-DIGIT HUC	ASSESSMENT UNIT ID	ASSESSMENT UNIT NAME	BENEFICIAL USE				CAUSE OF IMPAIRMENT																			
					RECREATIONAL USES	FISH CONSUMPTION	DRINKING WATER USE	AQUATIC LIFE USE	ALGAE	AMMONIA	CHLORIDE	DIOXIN (WATER)	DISSOLVED OXYGEN	E. COLI	FREE CYANIDE	IMPAIRED BIOTIC COMMUNITIES	NUTRIENTS	OIL AND GREASE	PCBS (FISH TISSUE)	PCBS (WATER)	PESTICIDES	pH	PHOSPHORUS	SILTATION	SULFATE	TASTE AND ODOR	TEMPERATURE	TOTAL MERCURY (WATER)
SULLIVAN CO	051201111512	05120111160130	INB11GD_T1001	BUSSERON CREEK - UNNAMED TRIBUTARY (CARLISLE, IN)	3	3		3																				
SULLIVAN CO	051201111512	05120111160130	INB11GD_T1002	TANYARD BRANCH	3	3		3																				
SULLIVAN CO	051201111512	05120111160130	INB11GD_T1003	BUSSERON CREEK - UNNAMED TRIBUTARY	3	3		3																				
SULLIVAN CO	051201111512	05120111150050	INB11H1_M1014	WABASH RIVER	4A	5B		3						4A					5B									
KNOX CO	051201111701	05120111170020	INB11H2_M1015	WABASH RIVER	4A	5B		3						4A					5B									
KNOX CO	051201111701	05120111170030	INB11H3_M1016	WABASH RIVER-HORSESHOE CUTOFF TRIBUTARY (ILL)	3	3		3																				
SULLIVAN CO	051201111703	05120111180010	INB11J1_00	OLD BUSSERON CREEK	3	3		3																				
KNOX CO	051201111703	05120111180010	INB11J1_M1017	WABASH RIVER	4A	5B		2						4A					5B									
KNOX CO	051201111702	05120111180020	INB11J2_00	LOWER SHAKER-PRAIRIE DITCH	3	3		2																				
SULLIVAN CO	051201111801	05120111190010	INB11K1_01	MARIA CREEK (HEADWATER)	5A	3		5A					5A	5A		5A												
SULLIVAN CO	051201111801	05120111190010	INB11K1_02	MARIA CREEK	3	3		5A								5A												
SULLIVAN CO	051201111801	05120111190010	INB11K1_T1001	MARIA CREEK - UNNAMED TRIBUTARY (HEADWATER)	3	3		3																				
SULLIVAN CO	051201111801	05120111190010	INB11K1_T1002	MARIA CREEK - UNNAMED TRIBUTARY	3	3		3																				
KNOX CO	051201111801	05120111190010	INB11K1_T1003	MARIA CREEK - UNNAMED TRIBUTARY	3	3		3																				
KNOX CO	051201111801	05120111190010	INB11K1_T1004	MARIA CREEK - UNNAMED TRIBUTARY (FEELANDVILLE, IN)	3	3		3																				
KNOX CO	051201111802	05120111190020	INB11K2_00	MARIA CREEK-TILLEY DITCH	3	3		3																				
KNOX CO	051201111803	05120111190030	INB11K3_00	MARSH CREEK	3	3		2																				
KNOX CO	051201111804	05120111190040	INB11K4_00	MARIA CREEK-LOWER/WABASH RIVER BOTTOMS	3	3		3																				
KNOX CO	051201111901	05120111190040	INB11K4_M1018	WABASH RIVER	4A	5B		3						4A					5B									
KNOX CO	051201111901	05120111200010	INB11M1_00	SMALLS CREEK	3	3		2																				
KNOX CO	051201111901	05120111200010	INB11M1_M1019	WABASH RIVER	4A	5B		2						4A					5B									
KNOX CO	051201111902	05120111200020	INB11M2_00	KELSO CREEK-SNAPP CREEK	3	3		5A								5A												
KNOX CO	051201111903	05120111200030	INB11M3_M1020	WABASH RIVER	4A	5B		5A						4A		5A			5B									
SULLIVAN CO	051201111601	05120111150020	INB11P1028_00	TURTLE CREEK RESERVOIR	3	5B		5A											5B									
VERMILLION CO	051201110302	05120111020020	INB11P1038_00	HORSESHOE LAKES	3	3		3																				
VERMILLION CO	051201110301	05120111020030	INB11P1039_00	SHIRKIE MINE POND	3	3		3																				
VIGO CO	051201110602	05120111040010	INB11P1040_00	GRANT MINE POND	3	3		3																				
VIGO CO	051201110604	05120111040020	INB11P1041_00	FORMER LAKE	3	3		3																				
VIGO CO	051201110504	05120111050050	INB11P1042_00	GREEN VALLEY MINE POND	3	3		3																				
VIGO CO	051201110605	05120111040050	INB11P1043_00	ST MARYS LAKE	3	3		3																				
VIGO CO	051201110603	05120111040040	INB11P1044_00	CRYSTAL LAKE	3	3		3																				
VIGO CO	051201110406	05120111030080	INB11P1045_00	FOREST PARK SWIMMING LAKE	3	3		3																				
PARKE CO	051201110402	05120111030040	INB11P1046_00	ZELLARS POND	3	3		3																				
PARKE CO	051201110402	05120111030040	INB11P1047_00	THOMAS LAKE	3	3		3																				
PARKE CO	051201110402	05120111030040	INB11P1048_00	ALMA LAKE	3	3		3																				
CLAY CO	051201110401	05120111030020	INB11P1049_00	BOWLES LAKE	3	3		3																				
CLAY CO	051201110406	05120111030030	INB11P1050_00	BRAZIL WATER WORKS LAKE	3	3	3	3																				
VIGO CO	051201110406	05120111030030	INB11P1051_00	MOREY LAKE	3	3		3																				
CLAY CO	051201110404	05120111030060	INB11P1052_00	TWIN BEACH LAKE	3	3		3																				
VIGO CO	051201110404	05120111030060	INB11P1053_00	SPRING LAKE	3	3		3																				
VIGO CO	051201110603	05120111040030	INB11P1054_00	MAPLE AVENUE LAKE	3	3		3																				
VIGO CO	051201110603	05120111040030	INB11P1055_00	HULMAN LODGE LAKE	3	3		3																				

COUNTY	12-DIGIT HUC	14-DIGIT HUC	ASSESSMENT UNIT ID	ASSESSMENT UNIT NAME	BENEFICIAL USE				CAUSE OF IMPAIRMENT																				
					RECREATIONAL USES	FISH CONSUMPTION	DRINKING WATER USE	AQUATIC LIFE USE	ALGAE	AMMONIA	CHLORIDE	DIOXIN (WATER)	DISSOLVED OXYGEN	E. COLI	FREE CYANIDE	IMPAIRED BIOTIC COMMUNITIES	NUTRIENTS	OIL AND GREASE	PCBS (FISH TISSUE)	PCBS (WATER)	PESTICIDES	pH	PHOSPHORUS	SILTATION	SULFATE	TASTE AND ODOR	TEMPERATURE	TOTAL MERCURY (WATER)
VIGO CO	051201110603	05120111040030	INB11P1056_00	LLEWELLYN LAKE	3	3		3																					
VIGO CO	051201110704	05120111060060	INB11P1057_00	MALONE POND	3	3		3																					
VIGO CO	051201110704	05120111060060	INB11P1058_00	HULMAN STREET RESERVOIR	3	3		3																					
VIGO CO	051201110504	05120111050050	INB11P1059_00	TRI-LAND ESTATES LAKE	3	3		3																					
VIGO CO	051201110605	05120111040050	INB11P1060_00	NORTH LAKE	3	3		3																					
VIGO CO	051201110605	05120111040050	INB11P1061_00	IZAAK WALTON LAKE	3	3		3																					
VIGO CO	051201110503	05120111050030	INB11P1062_00	WINDEMERE LAKE	3	3		3																					
VIGO CO	051201110503	05120111050030	INB11P1063_00	WANDA LAKE	3	3		3																					
VIGO CO	051201110902	05120111070030	INB11P1064_00	SOUTH LAKE	3	3		3																					
VIGO CO	051201110902	05120111070030	INB11P1065_00	KIEWEG LAKE	3	3		3																					
CLAY CO	051201110404	05120111030060	INB11P1066_00	IZAAK WALTON LAKE	3	3		3																					
CLAY CO	051201110701	05120111060010	INB11P1067_00	CHINOOK P.F.A.	3	3		3																					
VIGO CO	051201110702	05120111060020	INB11P1068_00	LAKEWOOD SUBDIVISION LAKE	3	3		3																					
VIGO CO	051201110702	05120111060020	INB11P1069_00	PATTON LAKE	3	3		3																					
VIGO CO	051201110703	05120111060040	INB11P1070_00	PAINT MILL LAKE	3	3	3	3																					
VIGO CO	051201110703	05120111060040	INB11P1071_00	ISRAEL LAKE	3	3		3																					
VIGO CO	051201110703	05120111060040	INB11P1072_00	WONDER LAKE	3	3		3																					
VIGO CO	051201110703	05120111060040	INB11P1073_00	NOJI, LAKE	3	3		3																					
VIGO CO	051201110703	05120111060040	INB11P1074_00	LEE LAKE	3	3		3																					
VIGO CO	051201110703	05120111060040	INB11P1075_00	FOWLER PARK LAKE	3	3		3																					
VIGO CO	051201110703	05120111060040	INB11P1076_00	STRIP LAKE	3	3		3																					
VIGO CO	051201111104	05120111100020	INB11P1077_00	BOYLE LAKE	3	3		3																					
VIGO CO	051201111104	05120111100020	INB11P1078_00	WADSWORTH LAKE	3	3		3																					
VIGO CO	051201111105	05120111100030	INB11P1079_00	BLUE HOLE LAKE	3	3		3																					
VIGO CO	051201111103	05120111090040	INB11P1080_00	LITTLE GRASSY POND	3	3		3																					
VIGO CO	051201111105	05120111100040	INB11P1081_00	MUSKRAT POND	3	3		3																					
VIGO CO	051201111103	05120111090040	INB11P1082_00	ROUND POND	3	3		3																					
SULLIVAN CO	051201111105	05120111100040	INB11P1083_00	LONG POND	3	3		3																					
SULLIVAN CO	051201111201	05120111130010	INB11P1084_00	THUNDERBIRD POND	3	3		3																					
SULLIVAN CO	051201111501	05120111160020	INB11P1085_00	HICKORY LAKE	3	3		3																					
SULLIVAN CO	051201111503	05120111160050	INB11P1086_00	SHAKAMAK LAKE	3	3		3																					
GREENE CO	051201111503	05120111160050	INB11P1087_00	LENAPE LAKE	3	3		3																					
SULLIVAN CO	051201111503	05120111160050	INB11P1088_00	KICKAPOO LAKE	3	3		3																					
GREENE CO	051201111503	05120111160050	INB11P1089_00	BUSSERON LAKE NO. D-4 (POWELL POND)	3	3		3																					
SULLIVAN CO	051201111505	05120111160040	INB11P1090_00	GREENBRIAR LAKE	3	3		3																					
SULLIVAN CO	051201111506	05120111160070	INB11P1091_00	MOHAWK LAKE	3	3		3																					
SULLIVAN CO	051201111508	05120111160080	INB11P1092_00	SULLIVAN, LAKE	3	2		3																					
SULLIVAN CO	051201111506	05120111160070	INB11P1093_00	MARSH HAWK LAKE	3	3		3																					
SULLIVAN CO	051201111506	05120111160070	INB11P1094_00	GOOSE LAKE	3	3		3																					
SULLIVAN CO	051201111506	05120111160070	INB11P1095_00	LOON LAKE	3	3		3																					
SULLIVAN CO	051201111506	05120111160070	INB11P1096_00	PINTAIL LAKE	3	3		3																					
SULLIVAN CO	051201111506	05120111160070	INB11P1097_00	TWIN PITS	3	3		3																					
SULLIVAN CO	051201111506	05120111160070	INB11P1098_00	FARNSWORTH LAKE	3	3		3																					
SULLIVAN CO	051201111506	05120111160070	INB11P1099_00	CALEDONIA LAKE	3	3		3																					
SULLIVAN CO	051201111506	05120111160070	INB11P1100_00	RALPHS LAKE	3	3		3																					
SULLIVAN CO	051201111504	05120111160060	INB11P1101_00	H LAKE	3	3		3																					
SULLIVAN CO	051201111504	05120111160060	INB11P1102_00	CASS LAKE	3	3		3																					

COUNTY	12-DIGIT HUC	14-DIGIT HUC	ASSESSMENT UNIT ID	ASSESSMENT UNIT NAME	BENEFICIAL USE				CAUSE OF IMPAIRMENT																			
					RECREATIONAL USES	FISH CONSUMPTION	DRINKING WATER USE	AQUATIC LIFE USE	ALGAE	AMMONIA	CHLORIDE	DIOXIN (WATER)	DISSOLVED OXYGEN	E. COLI	FREE CYANIDE	IMPAIRED BIOTIC COMMUNITIES	NUTRIENTS	OIL AND GREASE	PCBS (FISH TISSUE)	PCBS (WATER)	PESTICIDES	pH	PHOSPHORUS	SILTATION	SULFATE	TASTE AND ODOR	TEMPERATURE	TOTAL MERCURY (WATER)
SULLIVAN CO	051201111504	05120111160060	INB11P1103_00	TEMPLETON LAKE	3	3		3																				
SULLIVAN CO	051201111506	05120111160070	INB11P1104_00	SCAUP LAKE	3	3		3																				
SULLIVAN CO	051201111507	05120111160090	INB11P1105_00	RINGNECK LAKE	3	3		3																				
SULLIVAN CO	051201111507	05112011160090	INB11P1106_00	REDHEAD LAKE	3	3		3																				
SULLIVAN CO	051201111508	05120111160080	INB11P1107_00	CANVASBACK LAKE	3	3		3																				
SULLIVAN CO	051201111508	05120111160080	INB11P1108_00	TEAL LAKE	3	3		3																				
SULLIVAN CO	051201111508	05120111160080	INB11P1109_00	ISLAND LAKE	3	3		3																				
SULLIVAN CO	051201111508	05120111160080	INB11P1110_00	JANAY PONDS	3	3		3																				
SULLIVAN CO	051201111508	05120111160080	INB11P1111_00	TAILINGS POND	3	3		3																				
SULLIVAN CO	051201111507	05120111160090	INB11P1112_00	NORTH RESERVOIR	3	3		3																				
SULLIVAN CO	051201111507	05120111160090	INB11P1113_00	SOUTH RESERVOIR	3	3		3																				
SULLIVAN CO	051201111507	05120111160090	INB11P1114_00	NEW HARMONY MINE POND	3	3		3																				
KNOX CO	051201111703	05120111180010	INB11P1115_00	GRAYS POND	3	3		3																				
KNOX CO	051201111703	05120111180010	INB11P1116_00	BROADIE LAKE	3	3		3																				
KNOX CO	051201111804	05120111190040	INB11P1117_00	MARIA POND	3	3		3																				
KNOX CO	051201111901	05120111200010	INB11P1118_00	CLEVELAND POND	3	3		3																				
KNOX CO	051201111901	05120111200010	INB11P1119_00	ROD AND GUN CLUB LAKE	3	3		3																				
SULLIVAN CO	051201111601	05120111150020	INB11P1120_00	TURTLE CREEK LAKE	3	3		3																				
SULLIVAN CO	051201111507	05120111160090	INB11P1121_00	DUGGER LAKE	3	5B		3																				
VIGO CO	051201110703	05120111060040	INB11P1122_00	STICK PITS	3	3		3																				
SULLIVAN CO	051201111303	05120111120040	INB11P1123_00	OLD CHANNEL LAKE	3	3		3																				
VIGO CO	051201111104	05120111100020	INB11P1124_00	PRAIRIE CREEK LAKE NO. 2	3	3		3																				
VIGO CO	051201111104	05120111100020	INB11P1125_00	PRAIRIE CREEK LAKE NO. 1	3	3		3																				
VIGO CO	051201110702	05120111060020	INB11P1127_00	RILE LAKE	3	3		3																				
VIGO CO	051201110703	05120111060040	INB11P1128_00	MOVE OVER LAKE	3	3		3																				
VIGO CO	051201110702	05120111060020	INB11P1129_00	FELLSTEIN LAKE	3	3		3																				
VIGO CO	051201110704	05120111060060	INB11P1130_00	TERRE HAUTE GAS COMPANY LAKE	3	3		3																				
VIGO CO	051201110603	05120111040030	INB11P1131_00	GOLF COURSE LAKE	3	3		3																				
VIGO CO	051201110701	05120111060010	INB11P1132_00	CHINOOK MINE LAKE NO. 7	3	3		3																				
VIGO CO	051201110701	05120111060010	INB11P1133_00	CHINOOK MINKE LAKE (HONEY CREEK)	3	3		3																				
VIGO CO	051201110702	05120111060020	INB11P1134_00	CHINOOK MINE LAKE NO. 5-C	3	3		3																				
VIGO CO	051201111501	05120111160010	INB11P1135_00	BUSSERON LAKE NO. G-10	3	3		3																				
VIGO CO	051201111501	05120111160010	INB11P1136_00	BUSSERON LAKE NO. G-4	3	3		3																				
SULLIVAN CO	051201111501	05120111160010	INB11P1137_00	BUSSERON LAKE NO. G-5	3	3		3																				
SULLIVAN CO	051201111501	05120111160010	INB11P1138_00	BUSSERON LAKE NO. G-3	3	3		3																				
SULLIVAN CO	051201111501	05120111160010	INB11P1139_00	BUSSERON LAKE NO. G-8	3	3		3																				
SULLIVAN CO	051201111501	05120111160020	INB11P1140_00	BUSSERON LAKE NO. F-2	3	3		3																				
SULLIVAN CO	051201111501	05120111160020	INB11P1141_00	BUSSERON LAKE NO. F-1	3	3		3																				
SULLIVAN CO	051201111505	05120111160040	INB11P1142_00	BUSSERON LAKE NO. I-2	3	3		3																				
SULLIVAN CO	051201111506	05120111160070	INB11P1143_00	BUSSERON LAKE NO. J-1	3	3		3																				
GREENE CO	051201111503	05120111160050	INB11P1144_00	BUSSERON LAKE NO. D-5	3	3		3																				
SULLIVAN CO	051201111503	05120111160050	INB11P1145_00	BUSSERON LAKE NO. D-9	3	3		3																				
GREENE CO	051201111504	05120111160060	INB11P1146_00	FRIAR TUCK (NEW HOPE) LAKE	3	3		3																				
SULLIVAN CO	051201111509	05120111160100	INB11P1147_00	BUSSERON LAKE NO. L-5	3	3		3																				
SULLIVAN CO	051201111509	05120111160100	INB11P1148_00	BUSSERON LAKE NO. L-1	3	3		3																				
SULLIVAN CO	051201111509	05120111160100	INB11P1149_00	BUSSERON LAKE NO.B-2	3	3		3																				
SULLIVAN CO	051201111510	05120111160120	INB11P1150_00	BUSSERON LAKE NO. A-4	3	3		3																				
SULLIVAN CO	051201111510	05120111160120	INB11P1151_00	BUSSERON LAKE NO. A-3	3	3		3																				

COUNTY	12-DIGIT HUC	14-DIGIT HUC	ASSESSMENT UNIT ID	ASSESSMENT UNIT NAME	BENEFICIAL USE				CAUSE OF IMPAIRMENT																				
					RECREATIONAL USES	FISH CONSUMPTION	DRINKING WATER USE	AQUATIC LIFE USE	ALGAE	AMMONIA	CHLORIDE	DIOXIN (WATER)	DISSOLVED OXYGEN	E. COLI	FREE CYANIDE	IMPAIRED BIOTIC COMMUNITIES	NUTRIENTS	OIL AND GREASE	PCBS (FISH TISSUE)	PCBS (WATER)	PESTICIDES	pH	PHOSPHORUS	SILTATION	SULFATE	TASTE AND ODOR	TEMPERATURE	TOTAL MERCURY (WATER)	
GREENE CO	051201111503	05120111160050	INB11P1152_00	CRYSTAL LAKE	3	3		3																					
SULLIVAN CO	051201111507	05120111160090	INB11P1153_00	BASS LAKE	3	3		3																					
SULLIVAN CO	051201111507	05120111160090	INB11P1154_00	GOOSE LAKE	3	3		3																					
SULLIVAN CO	051201111507	05120111160090	INB11P1155_00	PUMP LAKE	3	3		3																					
SULLIVAN CO	051201111507	05120111160090	INB11P1156_00	TURTLE LAKE	3	3		3																					
SULLIVAN CO	051201111507	05120111160090	INB11P1157_00	LONG LAKE (SULLIVAN SF)	3	3		3																					
SULLIVAN CO	051201111507	05120111160090	INB11P1158_00	DUCK LAKE	3	3		3																					
KNOX CO	051201111901	05120111200010	INB11P1159_00	WHITE OAK LAKE 1	3	3		3																					
KNOX CO	051201111901	05120111200010	INB11P1160_00	WHITE OAK LAKE 2	3	3		3																					
SULLIVAN CO	051201111508	05120111160080	INB11P1161_00	JONAY POND	3	3		3																					
SULLIVAN CO	051201111504	05120111160060	INB11P1162_00	J - (PIT) LAKE	3	3		3																					
SULLIVAN CO	051201111506	05120111160070	INB11P1163_00	STICK-UP LAKE	3	3		3																					
KNOX CO	051201130201	05120113010010	INB1311_M1001	WABASH RIVER	4A	5B		2						4A					5B										
KNOX CO	051201130204	05120113010050	INB1315_M1002	WABASH RIVER	4A	5B		2						4A					5B										
KNOX CO	051201130204	05120113010060	INB1316_M1003	WABASH RIVER	4A	5B		3						4A					5B										
KNOX CO	051201130201	05120113020010	INB1321_00	CITY DITCH (VINCENNES)	3	3		3																					
KNOX CO	051201130202	05120113020020	INB1322_00	SWAN POND DITCH	5A	3		5A						5A		5A													
KNOX CO	051201130203	05120113020030	INB1323_00	RIVER DESHEE-VIEKE DRAINAGE SYSTEM DITCH	3	3		2																					
KNOX CO	051201130206	05120113030010	INB1331_00	CATFISH BEND	4A	3		3						4A															
KNOX CO	051201130206	05120113030010	INB1331_M1004	WABASH RIVER	5A	5B		3											5B										
KNOX CO	051201130206	05120113030030	INB1333_00	GRAND RAPIDS	3	3		3																					
KNOX CO	051201130206	05120113030030	INB1333_M1005	WABASH RIVER	4A	5B		3						4A					5B										
GIBSON CO	051201130304	05120113040010	INB1341_M1006	WABASH RIVER-GREATHOUSE CREEK (ILL)	4A	5B		5A						4A					5B										
GIBSON CO	051201130301	05120113050010	INB1351_00	BROWN DITCH-SKELTON CREEK	3	3		2																					
GIBSON CO	051201130302	05120113050020	INB1352_00	COFFEE BAYOU-MCCARTY/STORMONT DITCHES	3	3		2																					
GIBSON CO	051201130305	05120113050030	INB1353_00	LOEFLER DITCH	3	3		3																					
GIBSON CO	051201130305	05120113050040	INB1354_00	SCOTT DITCH-WABASH RIVER BOTTOMS	3	3		3																					
GIBSON CO	051201130305	05120113050040	INB1354_M1007	WABASH RIVER	4A	5B		2						4A					5B										
GIBSON CO	051201130601	05120113060010	INB1361_00	GOOSE POND DITCH	3	3		3																					
GIBSON CO	051201130601	05120113060010	INB1361_M1008	WABASH RIVER	4A	5B		2						4A					5B										
POSEY CO	051201130602	05120113080010	INB1381_00	FRENCH CREEK (ILL)	3	3		3																					
POSEY CO	051201130602	05120113080010	INB1381_M1009	WABASH RIVER	4A	5B		2						4A					5B										
POSEY CO	051201130603	05120113080020	INB1382_00	BIG BAYOU	3	3		3																					
POSEY CO	051201130603	05120113080020	INB1382_M1010	WABASH RIVER	4A	5B		2						4A					5B										
POSEY CO	051201130502	05120113090010	INB1391_00	BLACK RIVER-HEADWATERS	3	3		2																					
GIBSON CO	051201130502	05120113090010	INB1391_T1019	MONTGOMERY DITCH-BLACK RIVER	3	3		3																					
POSEY CO	051201130502	05120113090010	INB1391_T1020	UNNAMED DITCH	3	3		3																					
POSEY CO	051201130502	05120113090020	INB1392_00	BLACK RIVER-POSEYVILLE	3	3		2																					
GIBSON CO	051201130501	05120113090030	INB1393_00	HIGGINBOTHAM DITCH-BARREN CREEK	3	3		3																					
GIBSON CO	051201130501	05120113090040	INB1394_00	HIGGINBOTHAM DITCH-BLOOD DITCH	3	3		3																					
POSEY CO	051201130503	05120113090050	INB1395_00	BLACK RIVER-BETHEL OIL FIELD	3	3		3																					
POSEY CO	051201130503	05120113090060	INB1396_00	SE TRIBUTARY BLACK RIVER	5A	3		5A						5A		5A													
POSEY CO	051201130503	05120113090070	INB1397_00	BLACK RIVER-GRIFFIN	3	3		3																					
POSEY CO	051201130801	05120113100010	INB13A1_00	HARMONY CREEK	3	3		3																					
POSEY CO	051201130801	05120113100010	INB13A1_M1011	WABASH RIVER	4A	5B		2						4A					5B										

COUNTY	12-DIGIT HUC	14-DIGIT HUC	ASSESSMENT UNIT ID	ASSESSMENT UNIT NAME	BENEFICIAL USE				CAUSE OF IMPAIRMENT																				
					RECREATIONAL USES	FISH CONSUMPTION	DRINKING WATER USE	AQUATIC LIFE USE	ALGAE	AMMONIA	CHLORIDE	DIOXIN (WATER)	DISSOLVED OXYGEN	E. COLI	FREE CYANIDE	IMPAIRED BIOTIC COMMUNITIES	NUTRIENTS	OIL AND GREASE	PCBS (FISH TISSUE)	PCBS (WATER)	PESTICIDES	pH	PHOSPHORUS	SILTATION	SULFATE	TASTE AND ODOR	TEMPERATURE	TOTAL MERCURY (WATER)	
POSEY CO	051201130803	05120113100020	INB13A2_00	FOX RIVER (ILL)	3	3		3																					
POSEY CO	051201130803	05120113100030	INB13A3_M1012	WABASH RIVER	4A	5B		2						4A					5B										
POSEY CO	051201130803	05120113100030	INB13A3_M1012A	WABASH RIVER (OLD CHANNEL)	3	3		3																					
POSEY CO	051201130803	05120113100030	INB13A3_T1001	RUSH CREEK	3	3		3																					
POSEY CO	051201130803	05120113100030	INB13A3_T1001A	LONG RUN	3	3		3																					
POSEY CO	051201130803	05120113100030	INB13A3_T1001B	HAWTHORNE CREEK	5A	3		2						5A															
POSEY CO	051201130804	05120113100040	INB13A4_00	BROWNS POND DITCH (ILL)	3	3		3																					
POSEY CO	051201130804	05120113100040	INB13A4_M1013	WABASH RIVER	5A	5B		3											5B										
POSEY CO	051201130805	05120113100050	INB13A5_M1014	WABASH RIVER-WABASH LEVEE DITCH (ILL)	4A	5B		3						4A					5B										
VANDERBURGH CO	051201130701	05120113110010	INB13B1_00	POND FLAT DITCH-HEADWATERS	3	3		2																					
VANDERBURGH CO	051201130701	05120113110020	INB13B2_00	BUENTE CREEK-MAIDLOW DITCH	3	3		3																					
GIBSON CO	051201130702	05120113110030	INB13B3_00	POND FLAT DITCH-JORDON CREEK	3	3		3																					
GIBSON CO	051201130702	05120113110040	INB13B4_00	BIG CREEK-NEUMAN LATERAL	3	3		3																					
POSEY CO	051201130703	05120113110050	INB13B5_00	BARR CREEK	3	3		3																					
POSEY CO	051201130703	05120113110060	INB13B6_00	CANEY CREEK (POSEY)	3	3		3																					
POSEY CO	051201130703	05120113110070	INB13B7_00	BIG CREEK-BLAIRSVILLE (GAGE)	3	3		3																					
POSEY CO	051201130704	05120113110080	INB13B8_00	BIG CREEK-LICK CREEK	3	3		3																					
VANDERBURGH CO	051201130706	05120113110090	INB13B9_01	LITTLE CREEK (VANDERBURGH CO)	5A	3		3						5A															
VANDERBURGH CO	051201130706	05120113110090	INB13B9_02	LITTLE CREEK (POSEY CO)	5A	3		2						5A															
VANDERBURGH CO	051201130706	05120113110090	INB13B9_T1001	LITTLE CREEK - UNNAMED TRIBUTARY (HEADWATER)	5A	3		3						5A															
VANDERBURGH CO	051201130706	05120113110090	INB13B9_T1002	LITTLE CREEK - UNNAMED TRIBUTARY	5A	3		3						5A															
VANDERBURGH CO	051201130706	05120113110090	INB13B9_T1003	LITTLE CREEK - UNNAMED TRIBUTARY	5A	3		3						5A															
VANDERBURGH CO	051201130706	05120113110090	INB13B9_T1004	LITTLE CREEK - UNNAMED TRIBUTARY	5A	3		2						5A															
POSEY CO	051201130706	05120113110100	INB13BA_00	LITTLE CREEK-WOLF CREEK	3	3		5A								5A													
POSEY CO	051201130705	05120113110110	INB13BB_00	NEU CREEK	3	3		3																					
POSEY CO	051201130707	05120113110120	INB13BC_00	LITTLE CREEK-LOWER	3	3		5A									5A						5A						
POSEY CO	051201130708	05120113110130	INB13BD_00	BIG CREEK-MCADOO CREEK	3	3		3																					
POSEY CO	051201130709	05120113110140	INB13BE_00	BIG CREEK-ABOVE SOLITUDE	3	3		3																					
POSEY CO	051201130709	05120113110150	INB13BF_00	BIG CREEK-INDIAN CREEK	3	3		2																					
POSEY CO	051201130709	05120113110160	INB13BG_00	BIG CREEK-ALEXANDER CREEK	3	3		5A								5A													
POSEY CO	051201130901	05120113120010	INB13C1_00	PITCHER DITCH	3	3		3																					
POSEY CO	051201130901	05120113120010	INB13C1_M1015	WABASH RIVER	4A	5B		3						4A					5B										
POSEY CO	051201130902	05120113120020	INB13C2_00	GREATHOUSE ISLAND	3	3		3																					
POSEY CO	051201130902	05120113120020	INB13C2_M1016	WABASH RIVER	4A	5B		5A						4A		5A			5B										
POSEY CO	051201130903	05120113130010	INB13D1_00	LEVY SLOUGH	3	3		3																					
POSEY CO	051201130903	05120113130010	INB13D1_M1017	WABASH RIVER	4A	5B		2						4A					5B										
POSEY CO	051201130904	05120113130020	INB13D2_00	RUNNING/YELLOWBANK SLOUGHS	3	3		3																					
POSEY CO	051201130904	05120113130020	INB13D2_M1018	WABASH RIVER	4A	5B		2						4A					5B										
KNOX CO	051201130202	05120113020020	INB13P1021_00	MIRROR LAKE	3	3		3																					

COUNTY	12-DIGIT HUC	14-DIGIT HUC	ASSESSMENT UNIT ID	ASSESSMENT UNIT NAME	BENEFICIAL USE				CAUSE OF IMPAIRMENT																				
					RECREATIONAL USES	FISH CONSUMPTION	DRINKING WATER USE	AQUATIC LIFE USE	ALGAE	AMMONIA	CHLORIDE	DIOXIN (WATER)	DISSOLVED OXYGEN	E. COLI	FREE CYANIDE	IMPAIRED BIOTIC COMMUNITIES	NUTRIENTS	OIL AND GREASE	PCBS (FISH TISSUE)	PCBS (WATER)	PESTICIDES	pH	PHOSPHORUS	SILTATION	SULFATE	TASTE AND ODOR	TEMPERATURE	TOTAL MERCURY (WATER)
KNOX CO	051201130202	05120113020020	INB13P1022_00	OTTER POND	3	3		3																					
KNOX CO	051201130206	05120113030010	INB13P1023_00	WABASH POND	3	3		3																					
GIBSON CO	051201130302	05120113050020	INB13P1024_00	BURNET POND	3	3		3																					
GIBSON CO	051201130603	05120113080020	INB13P1025_00	FOOTE POND	3	3		3																					
POSEY CO	051201130801	05120113080020	INB13P1026_00	LOST LAKE	3	3		3																					
POSEY CO	051201130708	05120113110130	INB13P1027_00	LA ROCHE LAKE	3	3		3																					
POSEY CO	051201130704	05120113110080	INB13P1028_00	KNOWLES LAKE	3	3		3																					
POSEY CO	051201130804	05120113100040	INB13P1029_00	PAHOKA CAMP LAKE	3	3		3																					
POSEY CO	051201130709	05120113110160	INB13P1030_00	WEIRS LAKE	3	3		3																					
POSEY CO	051201130901	05120113120010	INB13P1031_00	PITCHER LAKE	3	3		3																					
POSEY CO	051201130902	05120113120020	INB13P1032_00	HALFMOON POND	3	3		3																					
POSEY CO	051201130903	05120113130010	INB13P1033_00	GOOSE POND	3	3		3																					
POSEY CO	051201130903	05120113130010	INB13P1034_00	SLIM POND	3	3		3																					
VANDERBURGH CO	051201130705	05120113110110	INB13P1035_00	HAROLD MANN LAKE	3	3		3																					
VANDERBURGH CO	051201130706	05120113110090	INB13P1036_00	MATER DEI PROVINCIAL LAKE	3	3		3																					
VANDERBURGH CO	051201130706	05120113110090	INB13P1037_00	NORTH ESTATES LAKE	3	3		3																					
VANDERBURGH CO	051201130703	05120113110050	INB13P1038_00	EDGEWATER LAKE	3	3		3																					
VANDERBURGH CO	051201130701	05120113110020	INB13P1039_00	BITTNER LAKE	3	3		3																					
GIBSON CO	051201130302	05120113050020	INB13P1040_00	GIBSON GENERATING PLANT LAKE	3	3		3																					
GIBSON CO	051201130702	05120113110030	INB13P1041_00	EUGENE HIPP LAKE	3	3		3																					
POSEY CO	051201130705	05120113110110	INB13P1042_00	HAROLD MANN LAKE	3	3		3																					
POSEY CO	051201130703	05120113110050	INB13P1043_00	KOESTER LAKE	3	3		3																					
LAPORTE CO	040400010102	04040001090020	INC0112_01	WHITE DITCH	2	3		3																					
LAPORTE CO	040400010102	04040001090040	INC0112_01A	WHITE DITCH - UNNAMED TRIBUATRY	3	3		3																					
LAPORTE CO	040400010102	04040001090040	INC0112_01B	WHITE DITCH - UNNAMED TRIBUTARY	3	3		3																					
LAPORTE CO	040400010102	04040001090040	INC0112_01C	WHITE DITCH - UNNAMED TRIBUATRY	3	3		3																					
LAPORTE CO	040400010102	04040001090020	INC0112_01D	WHITE DITCH - UNNAMED TRIBUATRY	3	3		3																					
LAPORTE CO	040400010102	04040001090020	INC0112_T1001	WHITE DITCH - UNNAMED TRIBUATRY	3	3		3																					
LAPORTE CO	040400010102	04040001090020	INC0112_T1002	WHITE DITCH - UNNAMED TRIBUTARY	2	3		3																					
LAPORTE CO	040400010102	04040001090020	INC0112_T1003	WHITE DITCH - UNNAMED TRIBUTARY	2	3		3																					
LAPORTE CO	040400010102	04040001090020	INC0112_T1004	KIMBALL DITCH	2	3		3																					
LAPORTE CO	040400010102	04040001090010	INC0112G_G1092	LAKE MICHIGAN SHORELINE-LAPORTE	4A	5B		2						4A															
LAPORTE CO	040400010103	04040001070020	INC0113_01	TRAIL CREEK, WEST BRANCH	4A	3		3						4A															
LAPORTE CO	040400010103	04040001070020	INC0113_01A	TRAIL CREEK, WEST BRANCH - UNNAMED TRIBUTARY	3	3		3																					
LAPORTE CO	040400010103	04040001070020	INC0113_02	TRAIL CREEK, WEST BRANCH	4A	3		3						4A															
LAPORTE CO	040400010103	04040001070020	INC0113_T1001	NORRIS DITCH	4A	3		3						4A															
LAPORTE CO	040400010103	04040001070020	INC0113_T1001A	NORRIS DITCH - UNNAMED TRIBUTARY	3	3		3																					
LAPORTE CO	040400010103	04040001070020	INC0113_T1002	KEIFFER DITCH	4A	3		3						4A															
LAPORTE CO	040400010103	04040001070020	INC0113_T1003	TRAIL CREEK, WEST BRANCH - UNNAMED TRIBUTARY	4A	3		3						4A															
LAPORTE CO	040400010103	04040001070020	INC0113_T1004	TRAIL CREEK, WEST BRANCH - UNNAMED TRIBUTARY	4A	3		3						4A															

COUNTY	12-DIGIT HUC	14-DIGIT HUC	ASSESSMENT UNIT ID	ASSESSMENT UNIT NAME	BENEFICIAL USE				CAUSE OF IMPAIRMENT																			
					RECREATIONAL USES	FISH CONSUMPTION	DRINKING WATER USE	AQUATIC LIFE USE	ALGAE	AMMONIA	CHLORIDE	DIOXIN (WATER)	DISSOLVED OXYGEN	E. COLI	FREE CYANIDE	IMPAIRED BIOTIC COMMUNITIES	NUTRIENTS	OIL AND GREASE	PCBS (FISH TISSUE)	PCBS (WATER)	PESTICIDES	pH	PHOSPHORUS	SILTATION	SULFATE	TASTE AND ODOR	TEMPERATURE	TOTAL MERCURY (WATER)
LAPORTE CO	040400010103	04040001070020	INC0113_T1005	WATERFORD CREEK	4A	3		3						4A														
LAPORTE CO	040400010103	04040001070020	INC0113_T1006	WOLF RUN	4A	3		3						4A														
LAPORTE CO	040400010103	04040001070020	INC0113_T1007	TRAIL CREEK, WEST BRANCH - UNNAMED TRIBUTARY	3	3		3																				
LAPORTE CO	040400010104	04040001070010	INC0114_01	TRAIL CREEK, EAST BRANCH	5A	3		2						5A														
LAPORTE CO	040400010104	04040001070010	INC0114_T1001	BULL DITCH	3	3		3																				
LAPORTE CO	040400010104	04040001070010	INC0114_T1002	MOON DITCH	3	3		3																				
LAPORTE CO	040400010104	04040001070010	INC0114_T1003	TRAIL CREEK, EAST BRANCH - UNNAMED TRIBUTARY	3	3		3																				
LAPORTE CO	040400010104	04040001070010	INC0114_T1004	BOSSERMAN CREEK	2	3		3																				
LAPORTE CO	040400010104	04040001070010	INC0114_T1005	OHMS LAKE INLET	3	3		3																				
LAPORTE CO	040400010104	04040001070010	INC0114_T1006	DINGLER LAKE INLET	5A	3		2						5A														
LAPORTE CO	040400010105	04040001070030	INC0115_01	TRAIL CREEK	4A	5B		2						4A					5B									
LAPORTE CO	040400010105	04040001070030	INC0115_T1001	TRAIL CREEK - UNNAMED TRIBUTARY	3	3		3																				
LAPORTE CO	040400010105	04040001070030	INC0115_T1001A	TRAIL CREEK - UNNAMED TRIBUTARY	3	3		3																				
LAPORTE CO	040400010105	04040001070030	INC0115_T1002	TRAIL CREEK - UNNAMED TRIBUTARY	3	3		2																				
LAPORTE CO	040400010105	04040001070030	INC0115_T1003	OTTER CREEK AND OTHER TRIBUTARIES	3	3		3																				
ST. JOSEPH CO	040400010201	04040001100010	INC0121_01	DOWLING CREEK	3	3		3																				
ST. JOSEPH CO	040400010201	04040001100010	INC0121_02	DOWLING CREEK - UNNAMED TRIBUTARY	3	3		3																				
ST. JOSEPH CO	040400010201	04040001100010	INC0121_03	DOWLING CREEK - UNNAMED TRIBUTARY	3	3		3																				
LAPORTE CO	040400010201	04040001100010	INC0121_05	DOWLING CREEK - UNNAMED TRIBUTARY	3	3		3																				
LAPORTE CO	040400010204	04040001100070	INC0124_T1001	SPRING CREEK - UNNAMED TRIBUTARY	3	3		3						5A														
LAPORTE CO	040400010204	04040001100070	INC0124_T1001A	SPRING CREEK - UNNAMED TRIBUTARY	3	3		3						5A														
LAPORTE CO	040400010204	04040001100070	INC0124_T1001B	SPRING CREEK - UNNAMED TRIBUTARY	3	3		3						5A														
LAPORTE CO	040400010204	04040001100070	INC0124_T1001B1	SPRING CREEK - UNNAMED TRIBUTARY	3	3		3						5A														
LAPORTE CO	040400010204	04040001100070	INC0124_T1001B2	SPRING CREEK - UNNAMED TRIBUTARY	3	3		3						5A														
LAPORTE CO	040400010204	04040001100070	INC0124_T1002	SPRING CREEK - UNNAMED TRIBUTARY	5A	3		3						5A														
LAPORTE CO	040400010204	04040001100070	INC0124_T1002A	SPRING CREEK - UNNAMED TRIBUTARY	3	3		3						5A														
LAPORTE CO	040400010204	04040001100070	INC0124_T1002B	SPRING CREEK - UNNAMED TRIBUTARY	3	3		3						5A														
LAPORTE CO	040400010204	04040001100070	INC0124_T1003	SPRING CREEK - UNNAMED TRIBUTARY	3	3		3						5A														
LAPORTE CO	040400010204	04040001100070	INC0124_T1004	SPRING CREEK	5A	3		3						5A														
LAPORTE CO	040400010205	04040001100050	INC0125_01	GALENA RIVER	5A	3		3						5A														
LAPORTE CO	040400010205	04040001100050	INC0125_02	GALENA RIVER	5A	3		2						5A														
LAPORTE CO	040400010205	04040001100050	INC0125_02A	GALENA RIVER - UNNAMED TRIBUTARY	3	3		3						5A														
LAPORTE CO	040400010205	04040001100050	INC0125_02B	GALENA RIVER - UNNAMED TRIBUTARY	3	3		3						5A														
LAPORTE CO	040400010205	04040001100050	INC0125_02B1	GALENA RIVER - UNNAMED TRIBUTARY	3	3		3						5A														
LAPORTE CO	040400010205	04040001100050	INC0125_02C	GALENA RIVER - UNNAMED TRIBUTARY	3	3		3						5A														
LAPORTE CO	040400010205	04040001100050	INC0125_02D	GALENA RIVER - UNNAMED TRIBUTARY	3	3		3						5A														
LAPORTE CO	040400010205	04040001100050	INC0125_02E	GALENA RIVER - UNNAMED TRIBUTARY	3	3		3						5A														
LAPORTE CO	040400010205	04040001100060	INC0125_03	GALENA RIVER	5A	3		3						5A														
LAPORTE CO	040400010205	04040001100050	INC0125_T1001	GALENA RIVER - UNNAMED TRIBUTARY	5A	3		3						5A														
LAPORTE CO	040400010205	04040001100050	INC0125_T1001A	GALENA RIVER - UNNAMED TRIBUTARY	3	3		3						5A														
LAPORTE CO	040400010205	04040001100050	INC0125_T1001A1	GALENA RIVER - UNNAMED TRIBUTARY	3	3		3						5A														
LAPORTE CO	040400010205	04040001100050	INC0125_T1001A2	GALENA RIVER - UNNAMED TRIBUTARY	3	3		3						5A														

COUNTY	12-DIGIT HUC	14-DIGIT HUC	ASSESSMENT UNIT ID	ASSESSMENT UNIT NAME	BENEFICIAL USE				CAUSE OF IMPAIRMENT																			
					RECREATIONAL USES	FISH CONSUMPTION	DRINKING WATER USE	AQUATIC LIFE USE	ALGAE	AMMONIA	CHLORIDE	DIOXIN (WATER)	DISSOLVED OXYGEN	E. COLI	FREE CYANIDE	IMPAIRED BIOTIC COMMUNITIES	NUTRIENTS	OIL AND GREASE	PCBS (FISH TISSUE)	PCBS (WATER)	PESTICIDES	pH	PHOSPHORUS	SILTATION	SULFATE	TASTE AND ODOR	TEMPERATURE	TOTAL MERCURY (WATER)	
LAPORTE CO	040400010205	04040001100050	INC0125_T1001B	GALENA RIVER - UNNAMED TRIBUTARY	3	3		3						5A														
LAPORTE CO	040400010205	04040001100050	INC0125_T1002	GALENA RIVER - UNNAMED TRIBUTARY	3	3		3						5A														
LAPORTE CO	040400010205	04040001100050	INC0125_T1002A	GALENA RIVER - UNNAMED TRIBUTARY	3	3		3						5A														
LAPORTE CO	040400010205	04040001100050	INC0125_T1002A1	GALENA RIVER - UNNAMED TRIBUTARY	3	3		3						5A														
LAPORTE CO	040400010205	04040001100050	INC0125_T1002B	GALENA RIVER - UNNAMED TRIBUTARY	3	3		3						5A														
LAPORTE CO	040400010205	04040001100050	INC0125_T1002C	GALENA RIVER - UNNAMED TRIBUTARY	3	3		3						5A														
LAPORTE CO	040400010205	04040001100050	INC0125_T1003	GALENA RIVER - UNNAMED TRIBUTARY	3	3		3						5A														
LAPORTE CO	040400010205	04040001100050	INC0125_T1004	GALENA RIVER - UNNAMED TRIBUTARY	3	3		3						5A														
LAPORTE CO	040400010205	04040001100050	INC0125_T1005	WARRICK DITCH	3	3		3						5A														
LAPORTE CO	040400010205	04040001100060	INC0125_T1006	GALENA RIVER - UNNAMED TRIBUTARY	3	3		3						5A														
LAPORTE CO	040400010205	0404000110060	INC0125_T1006A	GALENA RIVER - UNNAMED TRIBUTARY	3	3		3																				
LAPORTE CO	040400010205	04040001100060	INC0125_T1006B	GALENA RIVER - UNNAMED TRIBUTARY	2	3		3																				
LAPORTE CO	040400010205	04040001100060	INC0125_T1006B1	GALENA RIVER - UNNAMED TRIBUTARY	3	3		3																				
LAPORTE CO	040400010205	04040001100060	INC0125_T1006C	GALENA RIVER - UNNAMED TRIBUTARY	3	3		3																				
LAPORTE CO	040400010205	04040001100060	INC0125_T1006D	GALENA RIVER - UNNAMED TRIBUTARY	3	3		3																				
LAPORTE CO	040400010205	04040001100060	INC0125_T1007	GALENA RIVER - UNNAMED TRIBUTARY	3	3		3						5A														
LAPORTE CO	040400010205	04040001100060	INC0125_T1007A	GALENA RIVER - UNNAMED TRIBUTARY	3	3		3																				
LAPORTE CO	040400010205	04040001100060	INC0125_T1008	GALENA RIVER - UNNAMED TRIBUTARY	5A	3		3						5A														
LAPORTE CO	040400010205	04040001100060	INC0125_T1009	GALENA RIVER - UNNAMED TRIBUTARY	3	3		3						5A														
LAPORTE CO	040400010205	04040001100060	INC0125_T1010	GALENA RIVER - UNNAMED TRIBUTARY	3	3		3						5A														
LAPORTE CO	040400010206	04040001100080	INC0126_T1001	GALENA RIVER - UNNAMED TRIBUTARY	3	3		3																				
LAPORTE CO	040400010206	04040001100080	INC0126_T1002	SOUTH BRANCH GAILEN - UNNAMED TRIBUTARY	3	3		3																				
LAPORTE CO	040400010206	04040001100080	INC0126_T1003	SOUTH BRANCH GAILEN - UNNAMED TRIBUTARY	3	3		3																				
LAPORTE CO	040400010206	04040001100080	INC0126_T1004	SOUTH BRANCH GAILEN - UNNAMED TRIBUTARY	3	3		3																				
PORTER CO	040400010301	04040001050010	INC0131_01	SALT CREEK	4A	3		5A						4A														
PORTER CO	040400010301	04040001050010	INC0131_02	SALT CREEK	4A	3		5A						4A														
PORTER CO	040400010301	04040001050010	INC0131_T1001	SALT CREEK - UNNAMED TRIBUTARY	3	3		5A						5A														
PORTER CO	040400010301	04040001050010	INC0131_T1001A	SALT CREEK - UNNAMED TRIBUTARY	3	3		3																				
PORTER CO	040400010301	04040001050010	INC0131_T1002	SALT CREEK - UNNAMED TRIBUTARY	3	3		5A						5A														
PORTER CO	040400010302	04040001050020	INC0132_01	SALT CREEK	5A	3		5A						5A														
PORTER CO	040400010302	04040001050020	INC0132_02	SALT CREEK	2	3		5A						5A														
PORTER CO	040400010302	04040001050020	INC0132_03	SALT CREEK	5A	3		5A						5A		5A												
PORTER CO	040400010302	04040001050020	INC0132_T1007	BEAUTY CREEK	2	3		5A						5A														
PORTER CO	040400010302	04040001050020	INC0132_T1008	SALT CREEK - UNNAMED TRIBUTARY	3	3		3						5A		5A												
PORTER CO	040400010302	04040001050020	INC0132_T1009	CLARK DITCH	5A	3		3						5A														
PORTER CO	040400010302	04040001050020	INC0132_T1010	CLARK DITCH	5A	3		5A						5A		5A												
PORTER CO	040400010302	04040001050020	INC0132_T1011	SALT CREEK - UNNAMED TRIBUTARY	5A	3		5A						5A		5A												
PORTER CO	040400010302	04040001050020	INC0132_T1011A	LAKE LOUISE INLET	5A	3		3																				
PORTER CO	040400010302	04040001050020	INC0132_T1011B	LAKE LOUISE INLET	3	3		3																				
PORTER CO	040400010302	04040001050020	INC0132_T1012	SALT CREEK - UNNAMED TRIBUTARY	5A	3		5A						5A		5A												
PORTER CO	040400010303	04040001050030	INC0133_T1019	SALT CREEK - UNNAMED TRIBUTARY	5A	3		3																				
PORTER CO	040400010303	04040001050030	INC0133_T1020	SALT CREEK - UNNAMED TRIBUTARY	5A	3		3																				
PORTER CO	040400010303	04040001050030	INC0133_T1021	SALT CREEK - UNNAMED TRIBUTARY	5A	3		3						5A														
PORTER CO	040400010303	04040001050040	INC0133_T1022	DAMON RUN	5A	3		3						5A														
PORTER CO	040400010303	04040001050040	INC0133_T1023	SWANSON LAMPORTE DITCH	5A	3		3						5A														

COUNTY	12-DIGIT HUC	14-DIGIT HUC	ASSESSMENT UNIT ID	ASSESSMENT UNIT NAME	BENEFICIAL USE				CAUSE OF IMPAIRMENT																			
					RECREATIONAL USES	FISH CONSUMPTION	DRINKING WATER USE	AQUATIC LIFE USE	ALGAE	AMMONIA	CHLORIDE	DIOXIN (WATER)	DISSOLVED OXYGEN	E. COLI	FREE CYANIDE	IMPAIRED BIOTIC COMMUNITIES	NUTRIENTS	OIL AND GREASE	PCBS (FISH TISSUE)	PCBS (WATER)	PESTICIDES	pH	PHOSPHORUS	SILTATION	SULFATE	TASTE AND ODOR	TEMPERATURE	TOTAL MERCURY (WATER)	
PORTER CO	040400010303	04040001050040	INC0133_T1024	DAMON RUN	5A	3		2						5A														
PORTER CO	040400010303	04040001050040	INC0133_T1025	DAMON RUN - UNNAMED TRIBUTARY	5A	3		2						5A														
PORTER CO	040400010303	04040001050050	INC0133_T1026	SQUIRREL CREEK	5A	3		5A						5A		5A												
PORTER CO	040400010303	04040001050050	INC0133_T1027	SALT CREEK - UNNAMED TRIBUTARY	5A	3		5A						5A		5A												
PORTER CO	040400010303	04040001050050	INC0133_T1028	GUSTAFSON DITCH	5A	3		5A						5A		5A												
PORTER CO	040400010303	04040001050050	INC0133_T1029	ROBBINS DITCH	2	3		5A								5A												
PORTER CO	040400010303	04040001050030	INC0133_T1030	SALT CREEK	4A	2		5A						4A		5A												
PORTER CO	040400010303	04040001050050	INC0133_T1031	SALT CREEK	4A	3		3						4A														
PORTER CO	040400010303	04040001050030	INC0133_T1032	PEPPER CREEK	2	3		3																				
PORTER CO	040400010303	04040001050050	INC0133_T1033	SALT CREEK	4A	3		2						4A														
PORTER CO	040400010303	04040001050050	INC0133_T1033A	SALT CREEK - UNNAMED TRIBUTARY	3	3		3																				
PORTER CO	040400010401	04040001060010	INC0141_01	LITTLE CALUMET RIVER, EAST ARM	4A	3		3						4A														
LAPORTE CO	040400010401	04040001060010	INC0141_01A	LITTLE CALUMET RIVER, EAST ARMM - UNNAMED TRIBUTARY	3	3	3	3																				
LAPORTE CO	040400010401	04040001060010	INC0141_T1001	LITTLE CALUMET RIVER, EAST ARM - UNNAMED TRIBUTARY	2	3		3																				
LAPORTE CO	040400010401	04040001060010	INC0141_T1002	LITTLE CALUMET RIVER, EAST ARM - UNNAMED TRIBUTARY	4A	3		3						4A														
PORTER CO	040400010401	04040001060010	INC0141_T1003	REYNOLDS CREEK	3	3		3																				
LAPORTE CO	040400010401	04040001060010	INC0141_T1004	LITTLE CALUMET RIVER, EAST ARM - UNNAMED TRIBUTARY	3	3		3																				
PORTER CO	040400010402	04040001060020	INC0142_01	LITTLE CALUMET RIVER, EAST ARM	4A	3		3						4A														
PORTER CO	040400010402	04040001060020	INC0142_T1001	LITTLE CALUMET RIVER, EAST ARM - UNNAMED TRIBUTARY	3	3		3																				
PORTER CO	040400010402	04040001060020	INC0142_T1002	LITTLE CALUMET RIVER, EAST ARM - UNNAMED TRIBUTARY	3	3		3																				
PORTER CO	040400010402	04040001060020	INC0142_T1003	LITTLE CALUMET RIVER, EAST ARM - UNNAMED TRIBUTARY	5A	3		3						5A														
PORTER CO	040400010402	04040001060020	INC0142_T1004	LITTLE CALUMET RIVER, EAST ARM - UNNAMED TRIBUTARY	3	3		3																				
LAKE CO	040400010508	04040001040020	INC0142_T1009	LITTLE CALUMET RIVER	5A	5B		5A																				
PORTER CO	040400010403	04040001060040	INC0143_04	LITTLE CALUMET RIVER, EAST ARM	4A	3		3						4A		5A			5B									
PORTER CO	040400010403	04040001060030	INC0143_T1005	LITTLE CALUMET RIVER, EAST ARM - UNNAMED TRIBUTARY	3	3		3																				
PORTER CO	040400010403	04040001060030	INC0143_T1006	COFFEE CREEK BASIN	5A	3		3						5A														
PORTER CO	040400010403	04040001060030	INC0143_T1006A	COFFEE CREEK - UNNAMED TRIBUTARY	3	3	3	3																				
PORTER CO	040400010403	04040001060030	INC0143_T1007	COFFEE CREEK - UNNAMED TRIBUTARY	5A	3		3						5A														
PORTER CO	040400010403	04040001060040	INC0143_T1008	PETERSON DITCH	3	3		3																				
LAKE CO	040400010501	04040001030030	INC0151_01	MAIN BEAVER DAM DITCH	3	3		3								5A												
LAKE CO	040400010501	04040001030030	INC0151_T1001	MAIN BEAVER DAM DITCH - UNNAMED TRIBUTARY	3	3		3																				
LAKE CO	040400010501	04040001030030	INC0151_T1002	MAIN BEAVER DAM DITCH - UNNAMED TRIBUTARY	3	3		3																				
LAKE CO	040400010501	04040001030030	INC0151_T1003	MAIN BEAVER DAM DITCH - UNNAMED TRIBUTARY	3	3	3	3																				
LAKE CO	040400010502	04040001030040	INC0152_04	MAIN BEAVER DAM DITCH	3	3		3								5A												
LAKE CO	040400010502	04040001030040	INC0152_T1007	MAIN BEAVER DAM DITCH - UNNAMED TRIBUTARY	3	3		3																				

COUNTY	12-DIGIT HUC	14-DIGIT HUC	ASSESSMENT UNIT ID	ASSESSMENT UNIT NAME	BENEFICIAL USE				CAUSE OF IMPAIRMENT																				
					RECREATIONAL USES	FISH CONSUMPTION	DRINKING WATER USE	AQUATIC LIFE USE	ALGAE	AMMONIA	CHLORIDE	DIOXIN (WATER)	DISSOLVED OXYGEN	E. COLI	FREE CYANIDE	IMPAIRED BIOTIC COMMUNITIES	NUTRIENTS	OIL AND GREASE	PCBS (FISH TISSUE)	PCBS (WATER)	PESTICIDES	pH	PHOSPHORUS	SILTATION	SULFATE	TASTE AND ODOR	TEMPERATURE	TOTAL MERCURY (WATER)	
LAKE CO	040400010502	04040001030040	INC0152_T1008	SMITH DITCH	3	3		3																					
LAKE CO	040400010502	04040001030040	INC0152_T1009	NILES DITCH	3	3		5A								5A													
LAKE CO	040400010502	04040001030040	INC0152_T1010	NILES DITCH - UNNAMED TRIBUTARY	3	3		3																					
LAKE CO	040400010502	04040001030040	INC0152_T1011	NILES DITCH - UNNAMED TRIBUTARY	3	3		3																					
LAKE CO	040400010503	04040001030010	INC0153_01	TURKEY CREEK	3	3		3						5A		5A													
LAKE CO	040400010503	04040001030010	INC0153_T1001	TURKEY CREEK - UNNAMED TRIBUTARY	3	3		3																					
LAKE CO	040400010503	04040001030010	INC0153_T1002	TURKEY CREEK - UNNAMED TRIBUTARY	3	3		3																					
LAKE CO	040400010503	04040001030010	INC0153_T1003	TURKEY CREEK - UNNAMED TRIBUTARY	3	3		3																					
LAKE CO	040400010503	04040001030010	INC0153_T1004	TURKEY CREEK - UNNAMED TRIBUTARY	3	3		3																					
LAKE CO	040400010503	04040001030010	INC0153_T1005	TURKEY CREEK - UNNAMED TRIBUTARY	3	3		3																					
LAKE CO	040400010504	04040001030050	INC0154_01	DEER RIVER	3	3		3						5A		5A													
LAKE CO	040400010504	04040001030050	INC0154_T1001	DEER CREEK	3	3		3						5A															
LAKE CO	040400010504	04040001030050	INC0154_T1002	DEER RIVER - UNNAMED TRIBUTARY	3	3		3																					
LAKE CO	040400010504	04040001030050	INC0154_T1003	DEER RIVER TRIBUTARY MERRILLVILLE	3	3		3								5A							5A						
LAKE CO	040400010504	04040001030050	INC0154_T1004	DEER CREEK- UNNAMED TRIBUTARY	3	3		3																					
PORTER CO	040400010504	04040001030050	INC0154_T1005	DEER RIVER - UNNAMED TRIBUTARY	3	3		3																					
LAKE CO	040400010505	04040001030020	INC0155_01	TURKEY CREEK	3	3		3						5A															
LAKE CO	040400010505	04040001030020	INC0155_01A	TURKEY CREEK - UNNAMED TRIBUTARY	3	3	3	3																					
LAKE CO	040400010505	04040001030060	INC0155_T1001	TURKEY CREEK - UNNAMED TRIBUTARY	3	3		3																					
LAKE CO	040400010505	04040001030020	INC0155_T1002	TURKEY CREEK - UNNAMED TRIBUTARY	3	3		3																					
LAKE CO	040400010505	04040001030020	INC0155_T1003	TURKEY CREEK - UNNAMED TRIBUTARY	3	3		3																					
LAKE CO	040400010505	04040001030020	INC0155_T1003A	TURKEY CREEK - UNNAMED TRIBUTARY	3	3	3	3																					
PORTER CO	040400010506	04040001040010	INC0156_01	DUCK CREEK	3	3		3																					
PORTER CO	040400010506	04040001040010	INC0156_01A	DUCK CREEK 0 UNNAMED TRIBUTARY	3	3		3																					
PORTER CO	040400010506	04040001040010	INC0156_01B	DUCK CREEK - UNNAMED TRIBUTARY	3	3		3																					
PORTER CO	040400010506	04040001040010	INC0156_01C	DUCK CREEK - UNNAMED TRIBUTARY	3	3	3	3																					
PORTER CO	040400010506	04040001040010	INC0156_01D	DUCK CREEK - UNNAMED TRIBUTARY	3	3	3	3																					
PORTER CO	040400010506	04040001040010	INC0156_01E	DUCK CREEK - UNNAMED TRIBUTARY	3	3	3	3																					
PORTER CO	040400010506	04040001040010	INC0156_T1001	DUCK CREEK - UNNAMED TRIBUTARY	3	3		3																					
PORTER CO	040400010506	04040001040010	INC0156_T1002	DUCK CREEK - UNNAMED TRIBUTARY	3	3		3																					
LAKE CO	040400010506	04040001040010	INC0156_T1003	DUCK CREEK - UNNAMED TRIBUTARY	3	3		3																					
LAKE CO	040400010506	04040001040010	INC0156_T1004	DUCK CREEK - UNNAMED TRIBUTARY	3	3		3																					
LAKE CO	040400010507	04040001030060	INC0157_01	DEEP RIVER	3	3		3																					
PORTER CO	040400010507	04040001030060	INC0157_01A	DEEP RIVER - UNNAMED TRIBUTARY	3	3	3	3																					
LAKE CO	040400010507	04040001030060	INC0157_01B	DEEP RIVER - UNNAMED TRIBUTARY	3	3	3	3																					
LAKE CO	040400010507	04040001030060	INC0157_T1001	DEEP RIVER - UNNAMED TRIBUTARY	3	3		3																					
LAKE CO	040400010507	04040001030060	INC0157_T1002	SPROUT DITCH	3	3		3																					
LAKE CO	040400010507	04040001030060	INC0157_T1003	DEEP RIVER - UNNAMED TRIBUTARY	3	3	3	3																					
LAKE CO	040400010507	04040001030060	INC0157_T1004	DEEP RIVER - UNNAMED TRIBUTARY	3	3	3	3																					
LAKE CO	040400010507	04040001030060	INC0157_T1005	DEEP RIVER - UNNAMED TRIBUTARY	3	3		3																					
LAKE CO	040400010508	04040001040020	INC0158_01	DEEP RIVER	5A	3		5A								5A													
LAKE CO	040400010508	04040001040020	INC0158_T1001	DEEP RIVER - UNNAMED TRIBUTARY	3	3		3																					
LAKE CO	040400010508	04040001040020	INC0158_T1002	DEEP RIVER - UNNAMED TRIBUTARY	3	3		3																					
LAKE CO	040400010508	04040001040020	INC0158_T1003	DEEP RIVER -UNNAMED TRIBUTARY	3	3		3																					
LAKE CO	040400010508	04040001040020	INC0158_T1004	DEEP RIVER -UNNAMED TRIBUTARY	3	3		3																					
LAKE CO	040400010508	04040001040020	INC0158_T1005	LITTLE CALUMET RIVER	4A	5B		5A						4A		5A			5B										
PORTER CO	040400010509	04040001040030	INC0159_01	LITTLE CALUMET RIVER	5A	5B		5A					5A						5B										
PORTER CO	040400010509	04040001060040	INC0159_02	LITTLE CALUMET	3	3	3	3						5A		5A			5B										

COUNTY	12-DIGIT HUC	14-DIGIT HUC	ASSESSMENT UNIT ID	ASSESSMENT UNIT NAME	BENEFICIAL USE				CAUSE OF IMPAIRMENT																				
					RECREATIONAL USES	FISH CONSUMPTION	DRINKING WATER USE	AQUATIC LIFE USE	ALGAE	AMMONIA	CHLORIDE	DIOXIN (WATER)	DISSOLVED OXYGEN	E. COLI	FREE CYANIDE	IMPAIRED BIOTIC COMMUNITIES	NUTRIENTS	OIL AND GREASE	PCBS (FISH TISSUE)	PCBS (WATER)	PESTICIDES	pH	PHOSPHORUS	SILTATION	SULFATE	TASTE AND ODOR	TEMPERATURE	TOTAL MERCURY (WATER)	
PORTER CO	040400010509	04040001040030	INC0159_T1001	WILLOW CREEK	5A	3		5A						5A		5A			5B									
PORTER CO	040400010601	04040001080040	INC0161_02	BROWN DITCH	5A	3		3						5A														
LAPORTE CO	040400010601	04040001080040	INC0161_T1002	STRIEBEL ARM	3	3	3	3																				
PORTER CO	040400010602	04040001080030	INC0162_01	WEILAND DITCH	3	3		3																				
PORTER CO	040400010602	04040001080020	INC0162_03	DUNES CREEK	5A	3		5A						5A		5A												
LAPORTE CO	040400010601	04040001080040	INC0162_T1001	KINZELE DITCH	5A	3		3																				
LAKE CO	040400010603	04040001020010	INC0163_T1001	INDIANA HARBOR CANAL	5A	5B		5A						5A		5A			5B									
LAKE CO	040400010603	04040001020010	INC0163_T1002	LAKE MICHIGAN - UNNAMED TRIBUTARY	5A	5B		5A								5A												
LAKE CO	040400010603	04040001020010	INC0163G_G1074	LAKE MICHIGAN SHORELINE EAST OF IHC	4A	5B	2	2						4A					5B									
LAKE CO	040400010603	04040001020010	INC0163G_G1075	LAKE MICHIGAN SHORELINE WEST OF IHC	4A	5B	2	2						4A					5B									
LAKE CO	040400010603	04040001020010	INC0163G_G1078	INDIANA HARBOR	2	5B		5A											5B									
PORTER CO	040400010602	04040001080010	INC0163G_G1093	LAKE MICHIGAN SHORELINE-DUNES	4A	5B		2						4A					5B									
LAKE CO	040400010603	04040001020020	INC01P1002_00	MARQUETTE PARK LAGOONS (WEST)	3	5B		3											5B									
LAKE CO	040400010507	04040001030060	INC01P1007_00	GEORGE, LAKE	2	3		3																				
PORTER CO	040400010301	04040001050010	INC01P1011_00	SAGERS LAKE	3	3		3																				
PORTER CO	040400010302	04040001050020	INC01P1014_00	LOUISE, LAKE	3	3		3																				
PORTER CO	040400010303	04040001050040	INC01P1016_00	LOOMIS LAKE	3	2	3	3																				
LAKE CO	040400010603	04040001020010	INC01P1019_00	WOLF LAKE	5A	5B		2														5A						
LAKE CO	040400010501	04040001030030	INC01P1021_00	HERMIT LAKE	3	3		3																				
PORTER CO	040400010301	04040001050010	INC01P1022_00	SILVER LAKE	3	3		3																				
PORTER CO	040400010403	04040001060030	INC01P1024_00	CARLSON POND	3	3		3																				
PORTER CO	040400010301	04040001050010	INC01P1025_00	BULLS-EYE LAKE	3	3		3																				
PORTER CO	040400010402	04040001060020	INC01P1026_00	RICE LAKE	3	3		3																				
PORTER CO	040400010403	04040001060030	INC01P1027_00	BILLINGTON LAKE	3	3		3																				
PORTER CO	040400010403	04040001060030	INC01P1028_00	MORGAN LAKE	3	3		3																				
PORTER CO	040400010403	04040001060030	INC01P1029_00	CHUBB LAKE	3	3		3																				
PORTER CO	040400010403	04040001060040	INC01P1030_00	PRATT LAKE	3	3		3																				
PORTER CO	040400010403	04040001060030	INC01P1031_00	CHESTNUT LAKES	3	3		3																				
PORTER CO	040400010403	04040001060030	INC01P1032_00	MUD LAKE	3	3		3																				
PORTER CO	040400010303	04040001050050	INC01P1033_00	ROBBINS POND	3	3		3																				
PORTER CO	040400010504	04040001030050	INC01P1034_00	NORMAN OLSON LAKE	3	3		3																				
LAKE CO	040400010504	04040001030050	INC01P1035_00	TROUTHAVEN LAKE	3	3		3																				
LAKE CO	040400010503	04040001030010	INC01P1036_00	BINGO LAKE	3	3		3																				
LAKE CO	040400010503	04040001030010	INC01P1037_00	GOLF LAKE	3	3		3																				
LAPORTE CO	040400010205	04040001100060	INC01P1038_00	HOG LAKE	3	3		3																				
PORTER CO	040400010303	04040001050040	INC01P1039_00	SPECTACLE LAKE	3	3	3	3																				
LAKE CO	040400010505	04040001030020	INC01P1040_00	MAC JOY LAKE	3	3		3																				
LAKE CO	040400010505	04040001030020	INC01P1041_00	ROBINSON LAKE	3	3		3																				
LAKE CO	040400010501	04040001030030	INC01P1042_00	FANCHER LAKE	3	3		3																				
LAPORTE CO	040400010104	04040001070010	INC01P1043_00	DINGLER LAKE	3	3		3																				
LAPORTE CO	040400010104	04040001070010	INC01P1044_00	OHMS LAKE	3	3		3																				
LAPORTE CO	040400010104	04040001070010	INC01P1045_00	BROWDY LAKE	3	3		3																				
LAPORTE CO	040400010102	04040001090020	INC01P1046_00	CLARE LAKE	3	3		3																				
LAPORTE CO	040400010201	04040001100010	INC01P1047_00	DAVIDSON LAKE	3	3		3																				
LAPORTE CO	040400010204	04040001100070	INC01P1048_00	POTTAWATTOMIE LAKE	3	3		3																				
LAPORTE CO	040400010205	04040001100050	INC01P1049_00	TEE LAKE	3	3		3																				

COUNTY	12-DIGIT HUC	14-DIGIT HUC	ASSESSMENT UNIT ID	ASSESSMENT UNIT NAME	BENEFICIAL USE				CAUSE OF IMPAIRMENT																				
					RECREATIONAL USES	FISH CONSUMPTION	DRINKING WATER USE	AQUATIC LIFE USE	ALGAE	AMMONIA	CHLORIDE	DIOXIN (WATER)	DISSOLVED OXYGEN	E. COLI	FREE CYANIDE	IMPAIRED BIOTIC COMMUNITIES	NUTRIENTS	OIL AND GREASE	PCBS (FISH TISSUE)	PCBS (WATER)	PESTICIDES	pH	PHOSPHORUS	SILTATION	SULFATE	TASTE AND ODOR	TEMPERATURE	TOTAL MERCURY (WATER)	
LAPORTE CO	040400010401	04040001060010	INC01P1050_00	RYDEN LAKES	3	3		3																					
LAPORTE CO	040400010401	04040001060010	INC01P1051_00	SWEDE LAKE	3	3		3																					
LAPORTE CO	040400010401	04040001060010	INC01P1052_00	ROUND LAKE	3	3		3																					
LAPORTE CO	040400010401	04040001060010	INC01P1053_00	WALTON LAKE	3	3		3																					
LAPORTE CO	040400010401	04040001060010	INC01P1054_00	LEE, LAKE	3	3		3																					
LAPORTE CO	040400010401	04040001060010	INC01P1055_00	HILDEBRAND LAKE	3	3		3																					
LAKE CO	040400010509	04040001040030	INC01P1056_00	GRAND BOULEVARD LAKE	3	3		3																					
PORTER CO	040400010603	04040001020010	INC01P1057_00	LONG LAKE	3	3		3																					
PORTER CO	040400010509	04040001040030	INC01P1058_00	MINNEHAHA, LAKE	3	3		3																					
LAKE CO	040400010603	04040001020010	INC01P1059_00	GEORGE, LAKE	3	3		3																					
LAPORTE CO	040400010205	04040001100060	INC01P1062_00	WALLACE LAKE	3	3		3																					
PORTER CO	040400010403	04040001060030	INC01P1063_00	OLD LONGS (TRATEBAS) MILL DAM	3	3		3																					
LAPORTE CO	040400010205	04040001100050	INC01P1064_00	LA LUMIERE LAKE	3	3		3																					
LAPORTE CO	040400010205	04040001100050	INC01P1065_00	JACK RAGLE LOW HEAD DAM	3	3		3																					
LAPORTE CO	040400010205	04040001100050	INC01P1066_00	SEVEN SPRINGS LAKE	3	3		3																					
PORTER CO	040400010302	04040001050020	INC01P1067_00	CYRUS MOAYAD LAKE	3	3		3																					
LAPORTE CO	040400010205	04040001100050	INC01P1077_00	UNNAMED LAKE	3	3		3																					
LAKE CO	040400010603	04040001020020	INC01P1083_00	MARQUETTE PARK LAGOONS (EAST)	3	5B		3											5B										
PERRY CO	051402010204	05140201010010	INE0111_00	BEAR CREEK AND OTHER TRIBUTARYS	3	3		3																					
PERRY CO	050402010205	05140201030010	INE0131_00	MILLSTONE CREEK	3	3		3																					
PERRY CO	051402010205	05140201030020	INE0132_00	POND RUN AND OTHER TRIBUTARYS	3	3		3																					
PERRY CO	051402010101	05140201040010	INE0141_00	DEER CREEK-HEADWATERS (PERRY)	2	3		3																					
PERRY CO	051402010101	05140201040020	INE0142_00	MIDDLE DEER CREEK	2	3		3																					
PERRY CO	051402010103	05140201040030	INE0143_00	EAST DEER CREEK	3	3		3																					
PERRY CO	051402010103	05140201040040	INE0144_00	DEER CREEK-MAIN STEM	2	3		5A					5A																
PERRY CO	051402010102	05140201040050	INE0145_00	LITTLE DEER CREEK-HEADWATERS	3	3		3																					
PERRY CO	051402010102	05140201040060	INE0146_00	NEGLIE CREEK	3	3		3																					
PERRY CO	051402010102	05140201040060	INE0146_01	NEGLIE CREEK	3	3		3																					
PERRY CO	051402010102	05140201040060	INE0146_T1001	NEGLIE CREEK - UNNAMED TRIBUTARY	2	3		5A					5A			5A													
PERRY CO	051402010102	05140201040070	INE0147_00	LITTLE DEER CREEK-CANEY CREEK	3	3		3																					
PERRY CO	051402010205	05140201050020	INE0152_00	CASSELBURY CREEK	3	3		3																					
PERRY CO	051402010703	05140201050040	INE0154_00	WINDY CREEK AND OTHER TRIBUTARYS	3	3		3																					
PERRY CO	051402010301	05140201060010	INE0161_00	MIDDLE FORK ANDERSON R-HEADWATERS	3	3		3																					
PERRY CO	051402010301	05140201060020	INE0162_01	TIGE CREEK (UPSTREAM OF I64)	3	3		5A								5A													
PERRY CO	051402010301	05140201060020	INE0162_02	TIGE CREEK (DOWNSTREAM OF I64)	3	3		2																					
PERRY CO	051402010301	05140201060030	INE0163_00	MIDDLE FORK ANDERSON R-CORNSTOCK CEMETERY	3	3		2																					
PERRY CO	051402010301	05140201060040	INE0164_01	WINDING BRANCH (UPSTREAM OF CELINA LAKE)	3	3		3																					
PERRY CO	051402010301	05140201060040	INE0164_02	WINDING BRANCH (DOWNSTREAM OF CELINA LAKE)	2	3		5A								5A													
PERRY CO	051402010303	05140201060050	INE0165_00	MIGHTY BRANCH	3	3		3																					
PERRY CO	051402010303	05140201060050	INE0165_T1053	MIDDLE FORK ANDERSON R	5A	3		5A					5A	5A															
PERRY CO	051402010303	05140201060060	INE0166_01	ANDERSON RIVER, MIDDLE FORK	3	3		2																					
PERRY CO	051402010303	05140201060060	INE0166_T1001	ANDERSON RIVER, MIDDLE FORK - UNNAMED TRIBUTARY	3	3		2																					

COUNTY	12-DIGIT HUC	14-DIGIT HUC	ASSESSMENT UNIT ID	ASSESSMENT UNIT NAME	BENEFICIAL USE				CAUSE OF IMPAIRMENT																		
					RECREATIONAL USES	FISH CONSUMPTION	DRINKING WATER USE	AQUATIC LIFE USE	ALGAE	AMMONIA	CHLORIDE	DIOXIN (WATER)	DISSOLVED OXYGEN	E. COLI	FREE CYANIDE	IMPAIRED BIOTIC COMMUNITIES	NUTRIENTS	OIL AND GREASE	PCBS (FISH TISSUE)	PCBS (WATER)	PESTICIDES	pH	PHOSPHORUS	SILTATION	SULFATE	TASTE AND ODOR	TEMPERATURE	TOTAL MERCURY (WATER)
PERRY CO	051402010302	05140201060070	INE0167_00	SULPHER FOK CREEK-HEADWATERS	3	3		3																			
PERRY CO	051402010302	05140201060080	INE0168_T1001	LITTLE SULPHUR CREEK	3	3		3																			
PERRY CO	051402010302	05140201060080	INE0168_T1001A	LITTLE SULPHUR CREEK (UPSTREAM OF IMPOUNDMENT)	3	3		5A								5A											
PERRY CO	051402010302	05140201060080	INE0168_T1001B	WHEATLEY CREEK	3	3		5A								5A											
PERRY CO	051402010302	05140201060090	INE0169_01	SULPHUR FORK CREEK	3	3		2																			
PERRY CO	051402010302	05140201060090	INE0169_T1001	SANDY BRANCH	3	3		3																			
PERRY CO	051402010304	05140201060100	INE016A_01	ANDERSON RIVER, MIDDLE FORK (UPSTREAM OF THEIS CREEK)	3	3		5A								5A											
PERRY CO	051402010304	05140201060100	INE016A_02	ANDERSON RIVER, MIDDLE FORK (DOWNSTREAM OF THEIS CREEK)	3	3		2																			
PERRY CO	051402010304	05140201060100	INE016A_T1001A	THEIS CREEK (HEADWATER)	3	3		5A								5A											
PERRY CO	051402010304	05140201060100	INE016A_T1001B	THEIS CREEK (DOWNSTREAM OF DAM)	3	3		3																			
PERRY CO	051402010304	05140201060110	INE016B_01	KRAUS CREEK	3	3		3																			
PERRY CO	051402010304	05140201060110	INE016B_02	ANDERSON RIVER, MIDDLE FORK	3	3		5A								5A											
PERRY CO	051402010304	05140201060110	INE016B_T1001	LAMAR CREEK	3	3		3																			
CRAWFORD CO	051402010401	05140201070010	INE0171_01	ANDERSON RIVER (HEADWATER)	3	3		5A								5A											
CRAWFORD CO	051402010401	05140201070010	INE0171_T1001	MITCHELL CREEK	3	3		5A								5A											
CRAWFORD CO	051402010401	05140201070010	INE0171_T1001A	MITCHELL CREEK - UNNAMED TRIBUTARY	3	3		3																			
CRAWFORD CO	051402010401	05140201070020	INE0172_01	ANDERSON RIVER (UPSTREAM OF WADDLE BRANCH)	3	3		5A								5A											
DUBOIS CO	051402010401	05140201070020	INE0172_02	ANDERSON RIVER (DOWNSTREAM OF WADDLE BRANCH)	3	3		2																			
CRAWFORD CO	051402010401	05140201070020	INE0172_T1001	MITCHELL CREEK	3	3		3																			
DUBOIS CO	051402010401	05140201070020	INE0172_T1002	WADDLE BRANCH	3	3		3																			
DUBOIS CO	051402010401	05140201070020	INE0172_T1003	ANDERSON RIVER - UNNAMED TRIBUTARY (TAYLOR HOLLOW)	3	3		3																			
PERRY CO	051402010401	05140201070020	INE0172_T1004	ANDERSON RIVER - UNNAMED TRIBUTARY (PERRY CO)	3	3		3																			
PERRY CO	051402010403	05140201070030	INE0173_00	SIGLER CREEK	3	3		2																			
PERRY CO	051402010403	05140201070040	INE0174_01	ANDERSON RIVER	3	3		3																			
PERRY CO	051402010403	05140201070040	INE0174_T1001	ANDERSON RIVER - UNNAMED TRIBUTARY (SR 145)	3	3		3																			
PERRY CO	051402010403	05140201070040	INE0174_T1002	ANDERSON RIVER - UNNAMED TRIBUTARY	3	3		3																			
PERRY CO	051402010403	05140201070040	INE0174_T1003	ROCKHOUSE BRANCH	3	3		5A								5A											
PERRY CO	051402010403	05140201070040	INE0174_T1003A	ROCK RUN	3	3		5A								5A											
DUBOIS CO	051402010402	05140201070050	INE0175_01	HURRICANE CREEK	5A	3		5A					5A	5A		5A											
PERRY CO	051402010402	05140201070050	INE0175_02	HURRICANE CREEK	3	3		2																			
PERRY CO	051402010402	05140201070050	INE0175_T1001	CYCLONE BRANCH	2	3		3																			
DUBOIS CO	051402010402	05140201070050	INE0175_T1001A	HURRICANE CREEK -UNNAMED TRIBUTARY (UPSTREAM OF IMPOUNDMENT)	3	3		3																			
DUBOIS CO	051402010402	05140201070050	INE0175_T1001B	HURRICANE CREEK-UNNAMED TRIBUTARY(DOWNSTREAM OF IMPOUNDMENT)	3	3		3																			
SPENCER CO	051402010403	05140201070060	INE0176_01	HURRICANE CREEK	3	3		3																			

COUNTY	12-DIGIT HUC	14-DIGIT HUC	ASSESSMENT UNIT ID	ASSESSMENT UNIT NAME	BENEFICIAL USE				CAUSE OF IMPAIRMENT																			
					RECREATIONAL USES	FISH CONSUMPTION	DRINKING WATER USE	AQUATIC LIFE USE	ALGAE	AMMONIA	CHLORIDE	DIOXIN (WATER)	DISSOLVED OXYGEN	E. COLI	FREE CYANIDE	IMPAIRED BIOTIC COMMUNITIES	NUTRIENTS	OIL AND GREASE	PCBS (FISH TISSUE)	PCBS (WATER)	PESTICIDES	pH	PHOSPHORUS	SILTATION	SULFATE	TASTE AND ODOR	TEMPERATURE	TOTAL MERCURY (WATER)
DUBOIS CO	051402010402	05140201070060	INE0176_T1001	FERDINAND RUN	3	3		2																				
DUBOIS CO	051402010402	05140201070060	INE0176_T1001A	FRIDAY BRANCH	3	3		5A																				
SPENCER CO	051402010404	05140201070070	INE0177_01	ANDERSON RIVER	3	3		3																				
SPENCER CO	051402010404	05140201070070	INE0177_T1001	BLACKHAWK CREEK	3	3		3																				
SPENCER CO	051402010404	05140201070080	INE0178_01	ANDERSON RIVER	3	3		3																				
PERRY CO	051402010404	05140201070080	INE0178_T1001	CROOKS HOLLOW CREEK	3	3		5A								5A												
SPENCER CO	051402010404	05140201070080	INE0178_T1002	SWINGING CREEK	3	3		3																				
SPENCER CO	051402010404	05140201070080	INE0178_T1002A	SWINGING CREEK - UNNAMED TRIBUTARY	3	3		5A								5A												
SPENCER CO	051402010404	05140201070090	INE0179_01	ANDERSON RIVER	3	3		3																				
SPENCER CO	051402010404	05140201070090	INE0179_T1001	MONKEY HOLLOW DITCH	3	3		3																				
PERRY CO	051402010404	05140201070090	INE0179_T1002	LANMAN RUN	3	3		5A								5A												
SPENCER CO	051402010405	05140201070100	INE017A_01	ANDERSON RIVER (UPSTREAM OF HUFFMAN, IN)	5A	3		5A					5A	5A														
SPENCER CO	051402010405	05140201070100	INE017A_02	ANDERSON RIVER (DOWNSTREAM OF HUFFMAN, IN)	5A	3		5A					5A	5A		5A												
SPENCER CO	051402010405	05140201070100	INE017A_03	ANDERSON RIVER	5A	3		5A					5A	5A		5A												
SPENCER CO	051402010405	05140201070100	INE017A_T1001	ANDERSON RIVER - UNNAMED TRIBUTARY	3	3		5A								5A												
PERRY CO	051402010405	05140201070100	INE017A_T1002	ANDERSON RIVER - UNNAMED TRIBUTARY (HUFFMAN ROAD)	3	3		3																				
SPENCER CO	051402010405	05140201070100	INE017A_T1003	ANDERSON RIVER - U NNAMED TRIBUTARIES	3	3		3																				
SPENCER CO	051402010405	05140201070100	INE017A_T1004	ANDERSON RIVER - UNNAMED TRIBUTARY	3	3		3																				
SPENCER CO	051402010405	05140201070110	INE017B_01	ANDERSON RIVER	3	3		5A																				
PERRY CO	051402010405	05140201070110	INE017B_T1001	COOPER BRANCH	3	3		3																				
PERRY CO	051402010405	05140201070110	INE017B_T1001A	BRUSHY FORK	2	3		3																				
PERRY CO	051402010405	05140201070120	INE017C_01	ANDERSON RIVER	3	5B		3								5A			5B									
SPENCER CO	051402010405	05140201070120	INE017C_T1001	ANDERSON RIVER - UNNAMED TRIBUTARY	3	3		3																				
SPENCER CO	051402010501	05140201080010	INE0181_00	CROOKED CREEK HEADWATERS (SPENCER)	3	3		3																				
SPENCER CO	051402010501	05140201080020	INE0182_00	CROOKED CREEK-WEST TRIBUTARY	3	3		3																				
SPENCER CO	051402010503	05140201080030	INE0183_01	CROOKED CREEK	5A	3		5A					5A	5A														
SPENCER CO	051402010503	05140201080030	INE0183_T1001	CROOKED CREEK - UNNAMED TRIBUTARY	5A	3		5A																				
SPENCER CO	051402010503	05140201080030	INE0183_T1002	CROOKED CREEK - UNNAMED TRIBUTARY	5A	3		5A								5A												
SPENCER CO	051402010502	05140201080040	INE0184_00	EAST FORK CROOKED CREEK-MIDDLE FORK	3	3		2																				
SPENCER CO	051402010503	05140201080050	INE0185_00	CROOKED CREEK-CEDAR CREST LAKE	5A	3		5A					5A	5A														
SPENCER CO	051402010703	05140201090040	INE0194_00	SLOUGH CREEK AND OTHER TRIBUTARYS	3	3		3																				
SPENCER CO	051402010703	05140201090050	INE0195_00	LITTLE SANDY CREEK	3	3		5A					5A			5A												
SPENCER CO	051402010702	05140201090060	INE0196_00	SANDY CREEK	3	3		3																				
SPENCER CO	051402010801	05140201110010	INE01B1_00	HONEY CREEK AND OTHER TRIBUTARYS	3	3		3																				

COUNTY	12-DIGIT HUC	14-DIGIT HUC	ASSESSMENT UNIT ID	ASSESSMENT UNIT NAME	BENEFICIAL USE				CAUSE OF IMPAIRMENT																			
					RECREATIONAL USES	FISH CONSUMPTION	DRINKING WATER USE	AQUATIC LIFE USE	ALGAE	AMMONIA	CHLORIDE	DIOXIN (WATER)	DISSOLVED OXYGEN	E. COLI	FREE CYANIDE	IMPAIRED BIOTIC COMMUNITIES	NUTRIENTS	OIL AND GREASE	PCBS (FISH TISSUE)	PCBS (WATER)	PESTICIDES	pH	PHOSPHORUS	SILTATION	SULFATE	TASTE AND ODOR	TEMPERATURE	TOTAL MERCURY (WATER)
SPENCER CO	051402010802	05140201110020	INE01B2_00	HUFFMAN DITCH AND OTHER TRIBUTARYS	3	3		3																				
SPENCER CO	051402011202	05140201130020	INE01D2_00	CANEY CREEK AND OTHER TRIBUTARYS	3	3		3																				
SPENCER CO	051402011202	05140201130030	INE01D3_00	GARRET CREEK AND OTHER TRIBUTARYS	3	3		2																				
SPENCER CO	051402011202	05140201130040	INE01D4_00	ISAAC WRIGHT DRAIN-HURRICANE CREEK	3	3		3																				
SPENCER CO	051402011202	05140201130050	INE01D5_00	JACKSON CREEK AND OTHER TRIBUTARYS	3	3		3																				
SPENCER CO	051402010902	05140201140010	INE01E1_00	TRIBUTARY TO LITTLE PIGEON CREEK	3	3		2																				
SPENCER CO	051402010902	05140201140010	INE01E1_T1045	LITTLE PIGEON CREEK	3	3		2																				
WARRICK CO	051402010901	05140201140020	INE01E2_00	NORTH FORK LITTLE PIGEON CREEK	3	3		3																				
DUBOIS CO	051402010901	05140201140020	INE01E2_T1048	N. F. LITTLE PIGEON CR AND TRIB	3	3		5A								5A												
SPENCER CO	051402010905	05140201140030	INE01E3_00	BUCKHORN CREEK AND OTHER TRIBS	3	3		2																				
SPENCER CO	051402010905	05140201140030	INE01E3_T1044	LITTLE PIGEON CREEK	5A	5B		5A					5A			5A												
WARRICK CO	051402010903	05140201140040	INE01E4_00	PEKEBERRY CREEK-SUGAR CREEK	3	3		3																				
WARRICK CO	051402010904	05140201140050	INE01E5_00	POKEBERRY CREEK-ROBINSON CREEK	3	3		2																				
WARRICK CO	051402010908	05140201140060	INE01E6_00	LITTLE PIGEON CREEK TRIBS	3	3		3																				
WARRICK CO	051402010908	05140201140060	INE01E6_T1001	LITTLE PIGEON CREEK	3	3		5A					5A			5A												
WARRICK CO	051402010908	05140201140060	INE01E6_T1050	WIRES DITCH	3	3		2																				
WARRICK CO	051402010906	05140201140070	INE01E7_00	COLES CREEK-HEADWATERS	3	3		2																				
WARRICK CO	051402010906	05140201140080	INE01E8_00	COLES CREEK-LOWER	3	3		3																				
SPENCER CO	051402010908	05140201140090	INE01E9_00	EAST FORK	3	3		2																				
WARRICK CO	051402010908	05140201140090	INE01E9_T1002	LITTLE PIGEON CREEK	3	3		5A					5A															
SPENCER CO	051402010908	05140201140090	INE01E9_T1049	UNNAMED TRIB E.F. PIGEON CR	3	3		5A																				
SPENCER CO	051402010908	05140201140100	INE01EA_00	SOUTH TRIB (FISHER KNOBS)	3	3		3																				
SPENCER CO	051402010908	05140201140100	INE01EA_T1003	LITTLE PIGEON CREEK	3	3		5A					5A															
WARRICK CO	051402010907	05140201140110	INE01EB_00	BARREN FORK-ELLISON WEST DITCH	3	3		3																				
WARRICK CO	051402010403	05140201140110	INE01EB_T1051	UNNAMED TRIB BARREN FORK	3	3		5A		5A												5A						
WARRICK CO	051402010907	05140201140120	INE01EC_00	BARREN FORK-HOSKINSON CUTOFF	3	3		2																				
WARRICK CO	051402011001	05140201150010	INE01F1_00	OTTER CREEK-HEADWATERS	3	3		2																				
WARRICK CO	051402011002	05140201150020	INE01F2_00	OTTER CREEK (LOWER)	3	3		5A																				
WARRICK CO	051402011003	05140201150020	INE01F2_T1004	LITTLE PIGEON CREEK	5A	3		5A						5A														
SPENCER CO	051402011003	05140201150030	INE01F3_00	LITTLE PIGEON CREEK-SWEEZER DITCH	3	3		3																				
WARRICK CO	051402011004	05140201150040	INE01F4_00	CANEY CREEK (WARRICK)	3	3		2																				
SPENCER CO	051402011004	05140201150050	INE01F5_00	MUDDY CR/HOOPPOLE DT	3	3		2																				
SPENCER CO	051402011004	05140201150050	INE01F5_T1005	LITTLE PIGEON CREEK	3	2		5A								5A												
WARRICK CO	051402011006	05140201150060	INE01F6_T1006	LITTLE PIGEON CREEK-RED BUSH	3	5B		5A					5A						5B									
WARRICK CO	051402011006	05140201150060	INE01F6_T1052	UNNAMED TRIB LITTLE PIGEON CR	3	3		3																				
SPENCER CO	051402011005	05140201150070	INE01F7_00	BAKER CREEK-RICHARD DRAIN	3	3		3																				
SPENCER CO	051402011006	05140201150080	INE01F8_00	CLEAR CREEK	3	3		3																				
WARRICK CO	051402011006	05140201150080	INE01F8_T1007	LITTLE PIGEON CREEK	3	5B		5A						5A					5B									
WARRICK CO	051402011101	05140201160010	INE01G1_00	CYPRESS CREEK-HEADWATERS AND OTHER TRIBS	3	3		3																				
WARRICK CO	051402011101	05140201160010	INE01G1_T1008	CYPRESS CREEK	5A	3		5A						5A														
WARRICK CO	051402011102	05140201160020	INE01G2_T1009	CYPRESS CREEK	5A	3		5A						5A							5A							

COUNTY	12-DIGIT HUC	14-DIGIT HUC	ASSESSMENT UNIT ID	ASSESSMENT UNIT NAME	BENEFICIAL USE				CAUSE OF IMPAIRMENT																			
					RECREATIONAL USES	FISH CONSUMPTION	DRINKING WATER USE	AQUATIC LIFE USE	ALGAE	AMMONIA	CHLORIDE	DIOXIN (WATER)	DISSOLVED OXYGEN	E. COLI	FREE CYANIDE	IMPAIRED BIOTIC COMMUNITIES	NUTRIENTS	OIL AND GREASE	PCBS (FISH TISSUE)	PCBS (WATER)	PESTICIDES	pH	PHOSPHORUS	SILTATION	SULFATE	TASTE AND ODOR	TEMPERATURE	TOTAL MERCURY (WATER)
WARRICK CO	051402011103	05140201160030	INE01G3_00	SUMMER PECKA DITCH AND OTHER TRIBS	3	3		3																			
WARRICK CO	051402011103	05140201160030	INE01G3_T1010	CYPRESS CREEK	3	3		5A																			
VANDERBURGH CO	051402011204	05140201160040	INE01G4_00	KOLB DITCH	3	3		3																			
WARRICK CO	051402011103	05140201160030	INE01P1011_00	CHASE LAKE	3	3		3																			
SPENCER CO	051402010908	05140201140090	INE01P1012_00	CHRISNEY LAKE	3	3		3																			
WARRICK CO	051402011101	05140201160010	INE01P1013_00	CITY LAKE NUMBER TWO	3	3		3																			
WARRICK CO	051402011103	05140201160030	INE01P1014_00	COLLINS LAKE	3	3		3																			
SPENCER CO	051402010902	05140201140010	INE01P1015_00	DALE RESERVOIR	3	3		3																			
PERRY CO	051402010102	05140201040070	INE01P1016_00	ECHO VALLEY LAKE	3	3		3																			
DUBOIS CO	051402010402	05140201070050	INE01P1017_00	FERDINAND STATE FOREST LAKE	3	3	3	3																			
DUBOIS CO	051402010402	05140201070060	INE01P1018_00	FERDINAND WATER SUPPLY LAKE	3	3	3	3																			
DUBOIS CO	051402010402	05140201070060	INE01P1019_00	FELMONT OIL COMPANY RESERVOIR	3	3		3																			
WARRICK CO	051402010906	05140201140080	INE01P1020_00	HENDRICKSON LAKE	3	3		3																			
DUBOIS CO	051402010903	05140201140040	INE01P1021_00	HOLLAND LAKE 1	3	3	5A	3	5A															5A			
PERRY CO	051402010301	05140201060040	INE01P1022_00	CELINA LAKE	3	3		3																			
DUBOIS CO	051402010903	05140201140040	INE01P1023_00	MC MURTRIE LAKE	3	3		3																			
PERRY CO	051402010302	05140201060080	INE01P1024_00	MILL LAKE	3	3		3																			
SPENCER CO	051402011202	05140201130040	INE01P1025_00	MILLER LAKE	3	3		3																			
WARRICK CO	051402011103	05140201160030	INE01P1026_00	PFAFFLIN LAKE	3	3		3																			
PERRY CO	051402010304	05140201060100	INE01P1027_00	SADDLE LAKE	3	3		3																			
PERRY CO	051402010302	05140201060070	INE01P1028_00	TIPSAW LAKE	3	3		3																			
PERRY CO	051402010301	05140201060030	INE01P1029_00	INDIAN LAKE	3	3		3																			
SPENCER CO	051402010501	05140201080010	INE01P1030_00	NOEL LAKE	3	3		3																			
SPENCER CO	051402010501	05140201080010	INE01P1031_00	HOLLY, LAKE	3	3		3																			
SPENCER CO	051402010501	05140201080010	INE01P1032_00	CHRISTMAS LAKE	3	3		3																			
WARRICK CO	051402010904	05140201140050	INE01P1033_00	YELLOW BANK LAKE	3	3		3																			
SPENCER CO	051402010905	05140201140030	INE01P1034_00	LINCOLN, LAKE	3	3		3																			
PERRY CO	051402010303	05140201060050	INE01P1035_00	MIDDLE FORK LAKE NO. 7	3	3		3																			
PERRY CO	051402010404	05140201070080	INE01P1036_00	ST. MEINRAD LAKE (NORTH)	3	3	3	3																			
PERRY CO	051402010404	05140201070080	INE01P1037_00	ST. MEINRAD LAKE (SOUTH)	3	3	3	3																			
SPENCER CO	051402010501	05140201080010	INE01P1038_00	RUDOLF LAKE	3	3		3																			
WARRICK CO	051402010908	05140201140060	INE01P1039_00	PIGEON CREEK LAKE	3	3		3																			
WARRICK CO	051402011002	05140201150020	INE01P1040_00	SCALES LAKE	3	3		3																			
WARRICK CO	051402011001	05140201150010	INE01P1041_00	BOONVILLE COUNTRY CLUB LAKE	3	3		3																			
PIKE CO	051402010903	05140201140040	INE01P1042_00	ABBOTT COAL COMPANY LAKE NO. 3	3	3		3																			
SPENCER CO	051402010503	05140201080050	INE01P1043_00	CEDAR CREST LAKE	3	3		3																			
DUBOIS CO	051402010903	05140201140040	INE01P1054_00	HOLLAND LAKE 2	3	3	5A	3	5A															5A			
LAPORTE CO	040400010401	04040001060010	INE01P1055_00	DEER CREEK LAKE	3	3		3																			
VANDERBURGH CO	051402020401	05140202010020	INE0212_00	EAGLE CREEK (EVANSVILLE)	3	3		3																			
GIBSON CO	051402020102	05140202020010	INE0221_00	SAND CREEK-MUDDY FORK DITCH	3	3		3																			
GIBSON CO	051402020104	05140202020020	INE0222_00	PIGEON CREEK-CLEAR FORK DITCH	3	3		3																			
GIBSON CO	051402020104	05140202020020	INE0222_T1032	PIGEON CR AND TRIB	3	3		2																			
GIBSON CO	051402020101	05140202020030	INE0223_01	HURRICANE CREEK (HEADWATER)	3	3		3																			
GIBSON CO	051402020101	05140202020030	INE0223_02	HURRICANE CREEK	5A	3		5A						5A			5A					5A						

COUNTY	12-DIGIT HUC	14-DIGIT HUC	ASSESSMENT UNIT ID	ASSESSMENT UNIT NAME	BENEFICIAL USE				CAUSE OF IMPAIRMENT																			
					RECREATIONAL USES	FISH CONSUMPTION	DRINKING WATER USE	AQUATIC LIFE USE	ALGAE	AMMONIA	CHLORIDE	DIOXIN (WATER)	DISSOLVED OXYGEN	E. COLI	FREE CYANIDE	IMPAIRED BIOTIC COMMUNITIES	NUTRIENTS	OIL AND GREASE	PCBS (FISH TISSUE)	PCBS (WATER)	PESTICIDES	pH	PHOSPHORUS	SILTATION	SULFATE	TASTE AND ODOR	TEMPERATURE	TOTAL MERCURY (WATER)
GIBSON CO	051402020101	05140202020030	INE0223_T1001	HURRICANE CREEK - UNNAMED TRIBUTARY (HAUBSTADT, IN)	3	3		3																			
GIBSON CO	051402020101	05140202020030	INE0223_T1002	HURRICANE CREEK - UNNAMED TRIBUTARY (WARRENTON, IN)	3	3		3																			
GIBSON CO	051402020602	05140202020030	INE0223_T1026	UNNAMED TRIB	3	3		3																			
GIBSON CO	051402020103	05140202020040	INE0224_00	WEST FORK CREEK	3	3		3																			
GIBSON CO	051402020106	05140202020050	INE0225_00	WABASH/ERIE CANAL AND PIGEON CR TRIBS	3	2		3																			
GIBSON CO	051402020106	05140202020050	INE0225_T1029	PIGEON CREEK	3	2		5A								5A											
GIBSON CO	051402020106	05140202020050	INE0225_T1031	SNAKE RUN	3	2		3																			
GIBSON CO	051402020105	05140202020060	INE0226_00	SMITH FORK-HEADWATERS	3	3		3																			
GIBSON CO	051402020107	05140202020070	INE0227_00	HALFMOON CREEK AND OTHER TRIBS	3	3		3																			
GIBSON CO	051402020107	05140202020070	INE0227_T1030	SMITH FORK	3	3		5A																			
WARRICK CO	051402020201	05140202030010	INE0231_00	BIG CREEK-HEADWATERS (WARRICK)	3	3		3																			
WARRICK CO	051402020202	05140202030020	INE0232_01	BIG CREEK	5A	3		3																			
GIBSON CO	051402020202	05140202030020	INE0232_T1001	BIG CREEK - UNNAMED TRIBUTARY (WARRICK CO)	5A	3		3						5A													
GIBSON CO	051402020202	05140202030030	INE0233_00	BIG CREEK-WYE IN RR (PIGEON CREEK)	3	3		3																			
WARRICK CO	051402020203	05140202030040	INE0234_00	PIGEON CREEK-CLEAR BRANCH	3	3		3																			
WARRICK CO	051402020203	05140202030050	INE0235_00	SQUAW CREEK	3	3		5A																			
WARRICK CO	051402020204	05140202030060	INE0236_00	WEINSHEIMER DITCH	3	3		3																			
WARRICK CO	051402020204	05140202030070	INE0237_00	PIGEON CREEK-BARNES DITCH	3	3		3																			
VANDERBURGH CO	051402020204	05140202030070	INE0237_T1028	PIGEON CREEK	3	3		3																			
VANDERBURGH CO	051402020306	05140202040010	INE0241_00	CRAWFORD BRANDEIS DITCH AND OTHER TRIBS	3	3		3																			
VANDERBURGH CO	051402020306	05140202040010	INE0241_T1001	PIGEON CREEK	3	3		5A																			
WARRICK CO	051402020301	05140202040020	INE0242_00	BLUEGRASS CREEK-HEADWATERS	3	3		3																			
VANDERBURGH CO	051402020301	05140202040030	INE0243_00	UNNAMED TRIBUTARY (BLUE GRASS CREEK)	3	3		3																			
WARRICK CO	051402020302	05140202040040	INE0244_00	BLUEGRASS CREEK-STUBBS FRUEDENBERG DITCH	3	3		3																			
VANDERBURGH CO	051402020302	05140202040050	INE0245_00	SCHLENKER DITCH	3	3		3																			
WARRICK CO	051402020302	05140202040060	INE0246_00	BLUEGRASS CREEK-DENNIS WAGNER DITCH	3	3		3																			
VANDERBURGH CO	051402020302	05140202040070	INE0247_00	BLUEGRASS CREEK-FIRLICK CREEK	3	3		3																			
VANDERBURGH CO	051402020306	05140202040080	INE0248_T1002	PIGEON CREEK-HARPER DITCH	5A	3		5A					5A	5A			5A										
VANDERBURGH CO	051402020303	05140202040090	INE0249_00	LITTLE PIGEON CREEK	3	3		3																			
VANDERBURGH CO	051402020306	05140202040100	INE024A_T1003	PIGEON CREEK-KLEYMEYER PARK	5A	5B		5A					5A	5A			5A		5B								
VANDERBURGH CO	051402020304	05140202040110	INE024B_00	LOCUST CREEK-HEADWATERS	3	3		3																			

COUNTY	12-DIGIT HUC	14-DIGIT HUC	ASSESSMENT UNIT ID	ASSESSMENT UNIT NAME	BENEFICIAL USE				CAUSE OF IMPAIRMENT																			
					RECREATIONAL USES	FISH CONSUMPTION	DRINKING WATER USE	AQUATIC LIFE USE	ALGAE	AMMONIA	CHLORIDE	DIOXIN (WATER)	DISSOLVED OXYGEN	E. COLI	FREE CYANIDE	IMPAIRED BIOTIC COMMUNITIES	NUTRIENTS	OIL AND GREASE	PCBS (FISH TISSUE)	PCBS (WATER)	PESTICIDES	pH	PHOSPHORUS	SILTATION	SULFATE	TASTE AND ODOR	TEMPERATURE	TOTAL MERCURY (WATER)
VANDERBURGH CO	051402020305	05140202040120	INE024C_00	PIGEON CREEK-LOCUST CREEK (LOWER)	3	3		3																				
VANDERBURGH CO	051402020306	05140202040120	INE024C_T1004	PIGEON CREEK	3	5B		5A											5B									
VANDERBURGH CO	051402020401	05140202050010	INE0251_00	CARPENTIER CREEK	3	3		3																				
VANDERBURGH CO	051402020401	05140202050020	INE0252_00	MOUND SLOUGH	3	3		3																				
VANDERBURGH CO	051402020602	05140202070010	INE0271_00	LOGSDON STROUD BRANCH AND OTHER TRIBUTARYS	3	3		3																				
VANDERBURGH CO	051402020601	05140202070020	INE0272_00	BAYOU CREEK	2	3		5A					5A															
POSEY CO	051402020602	05140202070030	INE0273_00	DIAMOND ISLAND TRIBUTARYS	3	3		3																				
POSEY CO	051402020603	05140202070040	INE0274_00	CYPRESS SLOUGH-DIXON LEWIS DITCH	3	3		3																				
POSEY CO	051402020604	05140202070050	INE0275_00	MCFADDEN CREEK	3	3		3																				
POSEY CO	051402020605	05140202070060	INE0276_00	SMITH/BEAVERDAM CREEKS	3	3		3																				
POSEY CO	051402020605	05140202070080	INE0278_00	BAYOU DRAIN-HOVEY LAKE	3	3		3																				
VANDERBURGH CO	051402020301	05140202040030	INE02P1005_00	BELL CONSERVATION LAKE	3	3		3																				
POSEY CO	051402020603	05140202070040	INE02P1006_00	GOOSE POND	3	3		3																				
VANDERBURGH CO	051402020304	05140202040110	INE02P1007_00	KAHRE LAKE	3	3		3																				
POSEY CO	051402020705	05140202100040	INE02P1008_00	LITTLE PITCHER LAKE	3	3		3																				
VANDERBURGH CO	051402020601	05140202070020	INE02P1009_00	LLOYD HAHN LAKE	3	3		3																				
VANDERBURGH CO	051402020302	05140202040050	INE02P1010_00	MORGAN LAKE	3	3		3																				
WARRICK CO	051402020204	05140202030070	INE02P1011_00	PERDIDO LAKE	3	3		3																				
VANDERBURGH CO	051402020302	05140202040050	INE02P1012_00	RAY NELL ACRES LAKE	3	3		3																				
VANDERBURGH CO	051402020602	05140202070030	INE02P1013_00	SERVEL LAKE	3	3		3																				
VANDERBURGH CO	051402020601	05140202070020	INE02P1015_00	WILLIAM HAMILTON LAKE	3	3		3																				
VANDERBURGH CO	051402020601	05140202070020	INE02P1016_00	WOODLAND LAKE	3	3		3																				
POSEY CO	051402020605	05140202070080	INE02P1017_00	HOVEY LAKE	3	5B		2											5B									
POSEY CO	051402020602	05140202070030	INE02P1018_00	A. B. BROWN POWER PLANT LAKE	3	3		3																				
VANDERBURGH CO	051402020304	05140202040110	INE02P1019_00	SCHNAKE LAKE NO. 1	3	3		3																				
VANDERBURGH CO	051402020303	05140202040090	INE02P1020_00	TALAHI, LAKE	3	3		3																				
WARRICK CO	051402020203	05140202030040	INE02P1021_00	NEWMASTER LAKE	3	3		3																				
GIBSON CO	051402020103	05140202020040	INE02P1023_00	CHAS H. GRAULICK LAKE	3	3		3																				
VANDERBURGH CO	051402020301	05140202040030	INE02P1024_00	SHAWNEE, LAKE	3	3		3																				
WARRICK CO	051402020301	05140202040020	INE02P1025_00	ELBERFELD MINE LAKE	3	3		3																				
RANDOLPH CO	050800011004	05080001110010	ING01B1_00	GREENVILLE CREEK	5A	3		5A					5A	5A			5A											

COUNTY	12-DIGIT HUC	14-DIGIT HUC	ASSESSMENT UNIT ID	ASSESSMENT UNIT NAME	BENEFICIAL USE				CAUSE OF IMPAIRMENT																				
					RECREATIONAL USES	FISH CONSUMPTION	DRINKING WATER USE	AQUATIC LIFE USE	ALGAE	AMMONIA	CHLORIDE	DIOXIN (WATER)	DISSOLVED OXYGEN	E. COLI	FREE CYANIDE	IMPAIRED BIOTIC COMMUNITIES	NUTRIENTS	OIL AND GREASE	PCBS (FISH TISSUE)	PCBS (WATER)	PESTICIDES	pH	PHOSPHORUS	SILTATION	SULFATE	TASTE AND ODOR	TEMPERATURE	TOTAL MERCURY (WATER)	
RANDOLPH CO	050800011001	05080001110020	ING01B2_00	DISMAL CREEK	3	3		3																					
UNION CO	050800020603	05080002070020	ING0272_00	FOURMILE CREEK - EAST FORK	3	3		3																					
UNION CO	050800020602	05080002070030	ING0273_00	LITTLE FOURMILE CREEK	5A	2		5A					5A	5A			5A												
UNION CO	050800020801	05080002080010	ING0281_00	INDIAN CREEK - COTTAGE GROVE/ SAND RUN	3	3		3																					
UNION CO	050800020802	05080002080020	ING0282_00	INDIAN CREEK- BRANDYWINE CREEK	5A	2		5A					5A	5A			5A												
FRANKLIN CO	050800020803	05080002080030	ING0283_00	INDIAN CREEK - TENT BRANCH/ LITTLE INDIAN CREEK	3	3		3																					
DEARBORN CO	050800020907	05080002090080	ING0298_00	DOUBLELICK RUN AND OTHER TRIBUTARYS	3	3		2																					
DEARBORN CO	050800020907	05080002090080	ING0298_M1001	GREAT MIAMI RIVER	3	3		2																					
DEARBORN CO	050800020907	05080002090080	ING02P1002_00	OLD CHANNEL LAKE	3	3		3																					
DEARBORN CO	050800020907	05080002090080	ING02P1003_00	TWIN LAKES	3	3		3																					
DEARBORN CO	050800020907	05080002090080	ING02P1004_00	HIDDEN VALLEY LAKE	3	3		3																					
WAYNE CO	050800030101	05080003010110	ING0311_01	MORGAN CREEK	4A	2		2						4A															
WAYNE CO	050800030101	05080003010110	ING0311_01A	MORGAN CREEK - UNNAMED TRIBUTARY	3	3		3																					
WAYNE CO	050800030101	05080003010110	ING0311_T1002	WEST BROOK	4A	2		2						4A															
WAYNE CO	050800030102	05080003010090	ING0312_01	MARTINDALE CREEK	4A	3		2						4A															
RANDOLPH CO	050800030102	05080003010090	ING0312_T1003	CARLOS DRAIN	3	3		3																					
RANDOLPH CO	050800030102	05080003010090	ING0312_T1003A	CARLOS DRAIN - UNNAMED TRIBUTARY	3	3		3																					
WAYNE CO	050800030102	05080003010090	ING0312_T1004	SWAB CREEK	3	3		2																					
WAYNE CO	050800030102	05080003010090	ING0312_T1005	JORDAN CREEK	3	3		2																					
WAYNE CO	050800030102	05080003010100	ING0312_T1006	ECONOMY RUN	3	3		3																					
WAYNE CO	050800030102	05080003010100	ING0312_T1007	PRICE CREEK	4A	3		2						4A															
WAYNE CO	050800030103	05080003010030	ING0313_06	NETTLE CREEK	4A	2		5A						4A															
HENRY CO	050800030103	05080003010030	ING0313_06A	FLIGHT RUN	3	3		3																					
WAYNE CO	050800030103	05080003010030	ING0313_T1004	PROPELLER RUN	3	2		2																					
WAYNE CO	050800030103	05080003010030	ING0313_T1005	SHOW RUN	3	3		3																					
WAYNE CO	050800030103	05080003010030	ING0313_T1006	COREY RUN	3	3		3																					
HENRY CO	050800030103	05080003010030	ING0313_T1007	WHITE BRANCH	4A	3		3						4A															
WAYNE CO	050800030103	05080003010030	ING0313_T1008	NETTLE CREEK - UNNAMED TRIBUTARY	3	3		3																					
WAYNE CO	050800030103	05080003010030	ING0313_T1009	NETTLE CREEK - UNNAMED TRIBUTARY	3	3		3																					
WAYNE CO	050800030104	05080003010020	ING0314_04	WHITEWATER RIVER	4A	5B		2						4A															
RANDOLPH CO	050800030104	05080003010010	ING0314_T1006	LITTLE CREEK	3	2		2																					
WAYNE CO	050800030104	05080003010020	ING0314_T1007	AWL BRANCH	3	5B		3																					
WAYNE CO	050800030104	05080003010020	ING0314_T1008	WHITEWATER RIVER - UNNAMED TRIBUTARY	3	3		3																					
WAYNE CO	050800030104	05080003010020	ING0314_T1009	CIVIL RUN	3	3		3																					
HENRY CO	050800030105	05080003010050	ING0315_01	SYMONDS CREEK	3	3		2																					
HENRY CO	050800030105	05080003010050	ING0315_T1001	TRAIL RUN	3	3		2																					
HENRY CO	050800030105	05080003010050	ING0315_T1002	SYMONDS CREEK - UNNAMED TRIBUTARY	3	3	3	3																					
HENRY CO	050800030105	05080003010050	ING0315_T1003	COON CREEK	3	3		2																					
WAYNE CO	050800030105	05080003010050	ING0315_T1004	HORN CREEK	3	3		2																					
HENRY CO	050800030105	05080003010050	ING0315_T1005	LICK BRANCH	3	3		2																					
HENRY CO	050800030106	05080003010070	ING0316_01	SUMMONS CREEK	5A	3		2						5A															

COUNTY	12-DIGIT HUC	14-DIGIT HUC	ASSESSMENT UNIT ID	ASSESSMENT UNIT NAME	BENEFICIAL USE				CAUSE OF IMPAIRMENT																				
					RECREATIONAL USES	FISH CONSUMPTION	DRINKING WATER USE	AQUATIC LIFE USE	ALGAE	AMMONIA	CHLORIDE	DIOXIN (WATER)	DISSOLVED OXYGEN	E. COLI	FREE CYANIDE	IMPAIRED BIOTIC COMMUNITIES	NUTRIENTS	OIL AND GREASE	PCBS (FISH TISSUE)	PCBS (WATER)	PESTICIDES	pH	PHOSPHORUS	SILTATION	SULFATE	TASTE AND ODOR	TEMPERATURE	TOTAL MERCURY (WATER)	
HENRY CO	050800030106	05080003010070	ING0316_T1005	SUMMONS CREEK - UNNAMED TRIBUTARY	3	3		2																				
HENRY CO	050800030106	05080003010080	ING0316_T1006	ROY RUN	4A	3		2						4A														
FAYETTE CO	050800030106	05080003010080	ING0316_T1007	SUMMONS CREEK - UNNAMED TRIBUTARY	3	3		3																				
FAYETTE CO	050800030106	05080003010080	ING0316_T1008	SIMPLE BRANCH	5A	3		2																				
FAYETTE CO	050800030106	05080003010080	ING0316_T1009	SUMMONS CREEK - UNNNAMED TRIBUTARY	3	3		3																				
WAYNE CO	050800030106	05080003010080	ING0316_T1010	SPRING RUN	3	3	3	3																				
WAYNE CO	050800030107	05080003010120	ING0317_01	MARTINDALE CREEK	4A	2		2						4A														
WAYNE CO	050800030107	05080003010120	ING0317_T1001	OSER CREEK	4A	2		2						4A														
WAYNE CO	050800030107	05080003010120	ING0317_T1002	BEARD RUN	4A	2		2						4A														
WAYNE CO	050800030107	05080003010120	ING0317_T1003	MARTINDALE CREEK - UNNAMED TRIBUTARY	3	3		3																				
WAYNE CO	050800030107	05080003010130	ING0317_T1004	DRY RUN	3	3		2																				
WAYNE CO	050800030107	05080003010130	ING0317_T1004A	DRY RUN - UNNAMED TRIBUTARY	3	3		3																				
WAYNE CO	050800030107	05080003010130	ING0317_T1004B	DRY RUN - UNNAMED TRIBUTARY	3	3		3																				
WAYNE CO	050800030107	05080003010130	ING0317_T1004C	DRY RUN - UNNAMED TRIBUTARY	3	3		3																				
WAYNE CO	050800030108	05080003010040	ING0318_01	WHITEWATER RIVER	4A	5B		2						4A					5B									
WAYNE CO	050800030108	05080003010040	ING0318_01A	WHITEWATER RIVER - UNNAMED TRIBUTARY	3	3		3																				
WAYNE CO	050800030108	05080003010140	ING0318_02	WHITEWATER RIVER	4A	2		5A						4A		5A												
WAYNE CO	050800030108	05080003010140	ING0318_02A	WHITEWATER RIVER - UNNAMED TRIBUTARY	3	3		3																				
WAYNE CO	050800030108	05080003010140	ING0318_02B	WHITEWATER RIVER - UNNAMED TRIBUTARY	3	3	3	3																				
WAYNE CO	050800030108	05080003010040	ING0318_T1001	HARTLEY RUN	3	3		3																				
WAYNE CO	050800030108	05080003010040	ING0318_T1002	NETTLE CREEK	4A	5B		2						4A					5B									
WAYNE CO	050800030108	05080003010040	ING0318_T1003	BEAR CREEK	4A	5B		2						4A					5B									
WAYNE CO	050800030108	05080003010040	ING0318_T1004	PRONGHORN RUN	5A	5B		2											5B									
WAYNE CO	050800030108	05080003010040	ING0318_T1005	WHITEWATER RIVER - UNNAMED TRIBUTARY	3	3		3																				
WAYNE CO	050800030108	05080003010060	ING0318_T1006	AUBURN BROOK	3	3		3																				
WAYNE CO	050800030108	05080003010060	ING0318_T1007	CRIETZ CREEK	4A	3		2						4A														
WAYNE CO	050800030108	05080003010140	ING0318_T1008	MILTEN DRAIN	3	3		3																				
WAYNE CO	050800030108	05080003010140	ING0318_T1009	CITY RUN	3	3		3																				
RANDOLPH CO	050800030201	05080003020020	ING0321_01	MUD CREEK	3	3		2						5A														
RANDOLPH CO	050800030201	05080003020020	ING0321_T1001	LITTLE MUD CREEK	4A	3		2						4A														
WAYNE CO	050800030202	05080003020030	ING0322_01	GREENS FORK	4A	3		2						4A														
RANDOLPH CO	050800030202	05080003020010	ING0322_02	GREENS FORK	3	3		2																				
RANDOLPH CO	050800030202	05080003020010	ING0322_T1001	CARD RUN	3	3		2																				
RANDOLPH CO	050800030202	05080003020010	ING0322_T1002	GREENS FORK CREEK - UNNAMED TRIBUTARY	3	3		2																				
RANDOLPH CO	050800030202	05080003020010	ING0322_T1003	GREENS FORK - UNNAMED TRIBUTARY	3	3		2																				
RANDOLPH CO	050800030202	05080003020010	ING0322_T1004	COPY RUN	3	3		2																				
RANDOLPH CO	050800030202	05080003020010	ING0322_T1005	GREENS FORK - UNNAMED TRIBUTARY	3	3		2																				
RANDOLPH CO	050800030202	05080003020010	ING0322_T1006	GREENS FORK - UNNAMED TRIBUTARY	3	3		2																				
RANDOLPH CO	050800030202	05080003020010	ING0322_T1007	GREENS FORK - UNNAMED TRIBUTARY	3	3		2																				

COUNTY	12-DIGIT HUC	14-DIGIT HUC	ASSESSMENT UNIT ID	ASSESSMENT UNIT NAME	BENEFICIAL USE				CAUSE OF IMPAIRMENT																			
					RECREATIONAL USES	FISH CONSUMPTION	DRINKING WATER USE	AQUATIC LIFE USE	ALGAE	AMMONIA	CHLORIDE	DIOXIN (WATER)	DISSOLVED OXYGEN	E. COLI	FREE CYANIDE	IMPAIRED BIOTIC COMMUNITIES	NUTRIENTS	OIL AND GREASE	PCBS (FISH TISSUE)	PCBS (WATER)	PESTICIDES	pH	PHOSPHORUS	SILTATION	SULFATE	TASTE AND ODOR	TEMPERATURE	TOTAL MERCURY (WATER)
RANDOLPH CO	050800030202	05080003020010	ING0322_T1008	GREENS FORK	3	3		3																				
RANDOLPH CO	050800030202	05080003020010	ING0322_T1009	QUAKER RUN	3	3		2																				
RANDOLPH CO	050800030202	05080003020010	ING0322_T1010	GREENS FORK - UNNAMED TRIBUTARY	3	3		2																				
RANDOLPH CO	050800030202	05080003020010	ING0322_T1011	WOODCLINCH BROOK	3	3		2																				
RANDOLPH CO	050800030202	05080003020030	ING0322_T1012	BLOOMINGPORT CREEK	4A	3		3					5A	4A														
RANDOLPH CO	050800030202	05080003020030	ING0322_T1013	GREENS FORK - UNNAMED TRIBUTARY	3	3		3																				
RANDOLPH CO	050800030202	05080003020030	ING0322_T1014	GREENS FORK - UNNAMED TRIBUTARY	3	3		3																				
WAYNE CO	050800030202	05080003020030	ING0322_T1015	WELL BROOK	3	3		3																				
WAYNE CO	050800030202	05080003020030	ING0322_T1016	HOPEWELL RUN	3	3		3																				
WAYNE CO	050800030202	05080003020030	ING0322_T1017	GREENS FORK - UNNAMED TRIBUTARY	3	3		3																				
WAYNE CO	050800030202	05080003020030	ING0322_T1018	FRUIT BRANCH	3	3		3																				
WAYNE CO	050800030202	05080003020030	ING0322_T1019	GREENS FORK - UNNAMED TRIBUTARY	3	3	3	3																				
WAYNE CO	050800030202	05080003020030	ING0322_T1020	WILLIAM CREEK	3	3		3																				
WAYNE CO	050800030202	05080003020030	ING0322_T1021	TOWN CREEK	3	3		3																				
WAYNE CO	050800030202	05080003020030	ING0322_T1022	MORGAN CREEK	3	3		3																				
WAYNE CO	050800030203	05080003020040	ING0323_01	GREENS FORK	4A	5B		2						4A														
WAYNE CO	050800030203	05080003020040	ING0323_T1017	GREENS FORK - UNNAMED TRIBUTARY	3	3		3																				
WAYNE CO	050800030203	05080003020040	ING0323_T1018	PUP CREEK	3	3		3																				
WAYNE CO	050800030203	05080003020040	ING0323_T1019	GREENS FORK - UNNAMED TRIBUTARY	4A	3		3						4A														
WAYNE CO	050800030203	05080003020040	ING0323_T1020	WILLIAMSBURG CREEK	4A	5B		2						4A														
WAYNE CO	050800030203	05080003020040	ING0323_T1021	COLLOR CREEK	3	3	3	3																				
WAYNE CO	050800030203	05080003020040	ING0323_T1022	PALE RUN	3	3	3	3																				
WAYNE CO	050800030204	05080003020050	ING0324_T1001	OUR RUN	3	3		3																				
WAYNE CO	050800030204	05080003020050	ING0324_T1001A	OUR RUN - UNNAMED TRIBUTARY	3	3		3																				
WAYNE CO	050800030204	05080003020050	ING0324_T1002	COLLEGE CORNER BRANCH	3	3		3																				
WAYNE CO	050800030204	05080003020050	ING0324_T1003	BLACK WATER BRANCH	3	3		2																				
WAYNE CO	050800030204	05080003020050	ING0324_T1004	PINHOOK DRAIN	3	3		3																				
WAYNE CO	050800030204	05080003020060	ING0324_T1005	FRANKLIN CREEK	4A	3		2						4A														
WAYNE CO	050800030205	05080003020070	ING0325_01	WHITEWATER RIVER, WEST FORK	5A	5B		2																				
WAYNE CO	050800030205	05080003020070	ING0325_T1002	SHAKER RUN	3	3		2																				
WAYNE CO	050800030205	05080003020070	ING0325_T1003	SHAKER RUN - UNNAMED TRIBUTARY	3	3		3																				
WAYNE CO	050800030205	05080003020070	ING0325_T1004	SHAKER RUN - UNNAMED TRIBUTARY	3	3		3																				
WAYNE CO	050800030205	05080003020070	ING0325_T1005	MIXED CREEK	5A	3		2						5A														
WAYNE CO	050800030301	05080003030010	ING0331_01	NOLANDS FORK	4A	3		5A					5A	4A		5A												
RANDOLPH CO	050800030301	05080003030010	ING0331_T1010	BOWEN DITCH	2	3		2																				
RANDOLPH CO	050800030301	05080003030010	ING0331_T1011	CRETE DRAIN	2	3		2																				
RANDOLPH CO	050800030301	05080003030010	ING0331_T1012	KELLY DITCH	2	3		2																				
RANDOLPH CO	050800030301	05080003030010	ING0331_T1013	NOLANDS FORK - UNNAMED TRIBUTARY	3	3		3																				
WAYNE CO	050800030301	05080003030010	ING0331_T1014	POLE CREEK	2	3		2																				
WAYNE CO	050800030301	05080003030010	ING0331_T1015	SLOW RUN	2	3		2																				
WAYNE CO	050800030301	05080003030010	ING0331_T1016	YOUNGS BRANCH	3	3		3																				
WAYNE CO	050800030302	05080003030020	ING0332_02	NOLANDS FORK	4A	3		2						4A														
WAYNE CO	050800030302	05080003030020	ING0332_T1011	FOUNTAIN CREEK	3	3		2																				
WAYNE CO	050800030302	05080003030020	ING0332_T1012	KNOLLENBERG DITCH	3	3		2																				
WAYNE CO	050800030303	05080003030030	ING0333_01	NOLANDS FORK	4A	3		5A						4A		5A												
WAYNE CO	050800030303	05080003030030	ING0333_T1012	WEBSTER CREEK	3	3		5A								5A												
WAYNE CO	050800030303	05080003030030	ING0333_T1013	WEB BRANCH	3	3		5A								5A												
WAYNE CO	050800030303	05080003030030	ING0333_T1014	SINGLE CREEK	3	3		5A								5A												

COUNTY	12-DIGIT HUC	14-DIGIT HUC	ASSESSMENT UNIT ID	ASSESSMENT UNIT NAME	BENEFICIAL USE				CAUSE OF IMPAIRMENT																			
					RECREATIONAL USES	FISH CONSUMPTION	DRINKING WATER USE	AQUATIC LIFE USE	ALGAE	AMMONIA	CHLORIDE	DIOXIN (WATER)	DISSOLVED OXYGEN	E. COLI	FREE CYANIDE	IMPAIRED BIOTIC COMMUNITIES	NUTRIENTS	OIL AND GREASE	PCBS (FISH TISSUE)	PCBS (WATER)	PESTICIDES	pH	PHOSPHORUS	SILTATION	SULFATE	TASTE AND ODOR	TEMPERATURE	TOTAL MERCURY (WATER)
WAYNE CO	050800030303	05080003030030	ING0333_T1015	LONG CREEK	3	3		5A								5A												
WAYNE CO	050800030303	05080003030030	ING0333_T1016	CAIN DITCH	3	3		5A								5A												
WAYNE CO	050800030303	05080003030030	ING0333_T1017	RICH CREEK	3	3		5A								5A												
WAYNE CO	050800030303	05080003030030	ING0333_T1018	FORK CREEK	3	3		5A								5A												
WAYNE CO	050800030303	05080003030030	ING0333_T1018A	FORK CREEK - UNNAMED TRIBUTARY	3	3		3																				
WAYNE CO	050800030303	05080003030030	ING0333_T1019	NOLANDS FORK-UNNAMED TRIBUTARY	3	3		5A								5A												
WAYNE CO	050800030303	05080003030030	ING0333_T1020	GEPHART DITCH	3	3		5A								5A												
WAYNE CO	050800030303	05080003030030	ING0333_T1021	CROWN CREEK	3	3		5A								5A												
WAYNE CO	050800030304	05080003030040	ING0334_01	NOLANDS FORK	4A	2		2						4A														
WAYNE CO	050800030304	05080003030040	ING0334_T1001	COLD RUN	3	3		3																				
WAYNE CO	050800030304	05080003030040	ING0334_T1002	SNOW RUN	3	3		3																				
WAYNE CO	050800030304	05080003030040	ING0334_T1003	CENTER RUN	5A	2		2																				
WAYNE CO	050800030304	05080003030040	ING0334_T1004	POINT RUN	5A	2		2																				
WAYNE CO	050800030304	05080003030040	ING0334_T1005	BRYANT CREEK	5A	2		2																				
WAYNE CO	050800030304	05080003030040	ING0334_T1006	ICE BROOK	3	3		3																				
WAYNE CO	050800030304	05080003030040	ING0334_T1007	NOLANDS FORK - UNNAMED TRIBUTARY	3	3		3																				
WAYNE CO	050800030304	05080003030040	ING0334_T1008	MIDDLE RUN	3	3		3																				
WAYNE CO	050800030304	05080003030040	ING0334_T1009	CENTRUM RUN	5A	2		2																				
WAYNE CO	050800030304	05080003030040	ING0334_T1010	SLEET BROOK	3	3		3																				
WAYNE CO	050800030304	05080003030040	ING0334_T1011	NOLANDS FORK - UNNAMED TRIBUTARY	3	3		3																				
WAYNE CO	050800030304	05080003030040	ING0334_T1012	NOLANDS FORK - UNNAMED TRIBUTARY	3	3		3																				
WAYNE CO	050800030304	05080003030040	ING0334_T1013	CENTRAL RUN	5A	2		2																				
WAYNE CO	050800030304	05080003030040	ING0334_T1014	WARM RUN	5A	2		2																				
WAYNE CO	050800030304	05080003030040	ING0334_T1015	NOLANDS FORK - UNNAMED TRIBUTARY	3	3		3																				
FAYETTE CO	050800030305	05080003030050	ING0335_01	NOLANDS FORK	4A	2		5A						4A														
WAYNE CO	050800030305	05080003030050	ING0335_T1003	BUTLERS CREEK	3	3		3																				
WAYNE CO	050800030305	05080003030050	ING0335_T1004	BUTLERS CREEK - UNNAMED TRIBUTARY	3	3		3																				
WAYNE CO	050800030305	05080003030050	ING0335_T1005	BUTLERS CREEK - UNNAMED TRIBUTARY	3	3		3																				
WAYNE CO	050800030305	05080003030050	ING0335_T1006	BUTLERS CREEK - UNNAMED TRIBUTARY	3	3		3																				
WAYNE CO	050800030305	05080003030050	ING0335_T1007	BUTLERS CREEK - UNNAMED TRIBUTARY	3	3		3																				
WAYNE CO	050800030305	05080003030050	ING0335_T1008	BUTLERS CREEK - UNNAMED TRIBUTARY	3	3	3	3																				
WAYNE CO	050800030305	05080003030050	ING0335_T1009	BUTLERS CREEK - UNNAMED TRIBUTARY	3	3		3																				
WAYNE CO	050800030305	05080003030050	ING0335_T1010	BUTLERS CREEK - UNNAMED TRIBUTARY	3	3		3																				
FAYETTE CO	050800030305	05080003030050	ING0335_T1011	BUTLERS CREEK-UNNAMED TRIBUTARY	3	3		2																				
FAYETTE CO	050800030305	05080003030050	ING0335_T1012	NOLANDS FORK - UNNAMED TRIBUTARY	3	3		3																				
FAYETTE CO	050800030401	05080003040010	ING0341_01	WHITEWATER RIVER	2	3		2																				
FAYETTE CO	050800030401	05080003040020	ING0341_02	LICK CREEK	2	3		2																				
FAYETTE CO	050800030401	05080003040020	ING0341_02A	LICK CREEK - UNNAMED TRIBUTATRY	3	3		3																				
FAYETTE CO	050800030401	05080003040020	ING0341_03	LICK CREEK	3	3		3																				

COUNTY	12-DIGIT HUC	14-DIGIT HUC	ASSESSMENT UNIT ID	ASSESSMENT UNIT NAME	BENEFICIAL USE				CAUSE OF IMPAIRMENT																			
					RECREATIONAL USES	FISH CONSUMPTION	DRINKING WATER USE	AQUATIC LIFE USE	ALGAE	AMMONIA	CHLORIDE	DIOXIN (WATER)	DISSOLVED OXYGEN	E. COLI	FREE CYANIDE	IMPAIRED BIOTIC COMMUNITIES	NUTRIENTS	OIL AND GREASE	PCBS (FISH TISSUE)	PCBS (WATER)	PESTICIDES	pH	PHOSPHORUS	SILTATION	SULFATE	TASTE AND ODOR	TEMPERATURE	TOTAL MERCURY (WATER)
FAYETTE CO	050800030401	05080003040010	ING0341_T1009	WHITEWATER RIVER -UNNAMED TRIBUTARY	3	3		3																			
FAYETTE CO	050800030401	05080003040010	ING0341_T1010	WHITEWATER RIVER - UNNAMED TRIBUTARY	3	3		3																			
FAYETTE CO	050800030401	05080003040020	ING0341_T1011	LICK CREEK - UNNAMED TRIBUTARY	3	3		3																			
FAYETTE CO	050800030402	05080003040050	ING0342_T1001	WILLIAMS CREEK - UNNAMED TRIBUTARY	3	3		2																			
FAYETTE CO	050800030402	05080003040050	ING0342_T1002	WILLIAMS CREEK - UNNAMED TRIBUTARY	3	3		3																			
FAYETTE CO	050800030402	05080003040050	ING0342_T1003	BRUSHY FORK	3	3		2																			
FAYETTE CO	050800030403	05080003040060	ING0343_01	WILLIAMS CREEK	4A	3		2						4A													
FAYETTE CO	050800030403	05080003040070	ING0343_02	LITTLE WILLIAMS CREEK	4A	3		2						4A													
FAYETTE CO	050800030403	05080003040060	ING0343_T1010	WILLIAMS CREEK-UNNAMED TRIBUTARY	3	3		2																			
FAYETTE CO	050800030403	05080003040060	ING0343_T1011	WILLIAMS CREEK - UNNAMED TRIBUTARY	3	3		3																			
FAYETTE CO	050800030403	05080003040060	ING0343_T1012	WILLIAMS CREEK - UNNAMED TRIBUTARY	3	3		3																			
FAYETTE CO	050800030403	05080003040060	ING0343_T1013	WILLIAMS CREEK - UNNAMED TRIBUTARY	3	3		3																			
FAYETTE CO	050800030403	05080003040060	ING0343_T1014	WILLIAMS CREEK - UNNAMED TRIBUTARY	3	3		3																			
FAYETTE CO	050800030403	05080003040060	ING0343_T1015	WILLIAMS CREEK - UNNAMED TRIBUTARY	3	3		3																			
FAYETTE CO	050800030403	05080003040060	ING0343_T1016	WILLIAMS CREEK - UNNAMED TRIBUTARY	3	3		3																			
FAYETTE CO	050800030403	05080003040060	ING0343_T1017	WILLIAMS CREEK - UNNAMED TRIBUTARY	3	3		3																			
FAYETTE CO	050800030403	05080003040070	ING0343_T1018	LITTLE WILLIAMS CREEK - UNNAMED TRIBUTARY	3	3		3																			
FAYETTE CO	050800030403	05080003040070	ING0343_T1020	LITTLE WILLIAMS CREEK - UNNAMED TRIBUTARY	3	3	3	3																			
FAYETTE CO	050800030404	05080003040030	ING0344_01	WHITEWATER RIVER	2	3		2																			
FAYETTE CO	050800030404	05080003040030	ING0344_T1010	WHITEWATER RIVER-UNNAMED TRIBUTARY	2	3		2																			
FAYETTE CO	050800030404	05080003040030	ING0344_T1011	WHITEWATER RIVER	3	3		3																			
FAYETTE CO	050800030404	05080003040040	ING0344_T1012	VILLAGE CREEK	3	3		2																			
FAYETTE CO	050800030404	05080003040040	ING0344_T1013	FISHERS CREEK	3	3		2																			
FAYETTE CO	050800030404	05080003040040	ING0344_T1014	WHITEWATER RIVER - UNNAMED TRIBUTARY	3	3		3																			
FAYETTE CO	050800030404	05080003040030	ING0344_T1015	WHITEWATER RIVER - UNNAMED TRIBUTARY	3	3		3																			
FAYETTE CO	050800030405	05080003040080	ING0345_01	WILLIAMS CREEK	3	3		2											5B								
FAYETTE CO	050800030405	05080003040080	ING0345_T1001	FALL CREEK	3	3		2																			
FAYETTE CO	050800030405	05080003040080	ING0345_T1002	WHITEWATER RIVER - UNNAMED TRIBUTARY	3	3		3																			
FAYETTE CO	050800030405	05080003040080	ING0345_T1003	POT CREEK	3	3		3																			
FAYETTE CO	050800030405	05080003040080	ING0345_T1004	WILSON CREEK	3	3		2																			
FAYETTE CO	050800030406	05080003040100	ING0346_01	GARRISON CREEK, SOUTH BRANCH	2	3		2																			

COUNTY	12-DIGIT HUC	14-DIGIT HUC	ASSESSMENT UNIT ID	ASSESSMENT UNIT NAME	BENEFICIAL USE				CAUSE OF IMPAIRMENT																			
					RECREATIONAL USES	FISH CONSUMPTION	DRINKING WATER USE	AQUATIC LIFE USE	ALGAE	AMMONIA	CHLORIDE	DIOXIN (WATER)	DISSOLVED OXYGEN	E. COLI	FREE CYANIDE	IMPAIRED BIOTIC COMMUNITIES	NUTRIENTS	OIL AND GREASE	PCBS (FISH TISSUE)	PCBS (WATER)	PESTICIDES	pH	PHOSPHORUS	SILTATION	SULFATE	TASTE AND ODOR	TEMPERATURE	TOTAL MERCURY (WATER)
FAYETTE CO	050800030406	05080003040100	ING0346_02	GARRISON CREEK, NORTH BRANCH	2	3		2																				
FAYETTE CO	050800030406	05080003040100	ING0346_03	GARRISON CREEK	3	3		3																				
FAYETTE CO	050800030406	05080003040100	ING0346_T1002	GARRISON CREEK, SOUTH BRANCH - UNNAMED TRIBUTARY	3	3		3																				
FAYETTE CO	050800030406	05080003040100	ING0346_T1003	GARRISON CREEK, SOUTH BRANCH - UNNAMED TRIBUTARY	3	3		3																				
FAYETTE CO	050800030406	05080003040100	ING0346_T1003A	GARRISON CREEK, SOUTH BRANCH - UNNAMED TRIBUTARY	3	3		3																				
FAYETTE CO	050800030406	05080003040100	ING0346_T1004	OWL CREEK	2	3		2																				
FAYETTE CO	050800030406	05080003040100	ING0346_T1005	GARRISON CREEK, SOUTH BRANCH - UNNAMED TRIBUTARY	3	3		3																				
FAYETTE CO	050800030406	05080003040100	ING0346_T1006	GARRISON CREEK, NORTH BRANCH - UNNAMED TRIBUTARY	3	3		3																				
FAYETTE CO	050800030406	05080003040100	ING0346_T1007	GARRISON CREEK, NORTH BRANCH - UNNAMED TRIBUTARY	3	3		3																				
FRANKLIN CO	050800030406	05080003040100	ING0346_T1008	GARRISON CREEK - UNNAMED TRIBUTARY	3	3		3																				
FAYETTE CO	050800030407	05080003040120	ING0347_02	SANES CREEK	3	3		2																				
FRANKLIN CO	050800030407	05080003040120	ING0347_03	SANES CREEK	3	3		2																				
FAYETTE CO	050800030407	05080003040120	ING0347_T1001	SANES CREEK - UNNAMED TRIBUTARY	3	3		3																				
FAYETTE CO	050800030407	05080003040120	ING0347_T1002	SANES CREEK - UNNAMED TRIBUTARY	3	3		3																				
FAYETTE CO	050800030407	05080003040120	ING0347_T1003	SANES CREEK - UNNAMED TRIBUTARY	3	3		3																				
FRANKLIN CO	050800030407	05080003040120	ING0347_T1004	SANES CREEK - UNNAMED TRIBUTARY	3	3		3																				
FRANKLIN CO	050800030407	05080003040120	ING0347_T1005	DRY BRANCH	3	3		2																				
FRANKLIN CO	050800030407	05080003040120	ING0347_T1006	LITTLE SANES CREEK	3	3		2																				
FAYETTE CO	050800030408	05080003040090	ING0348_01	WHITEWATER RIVER	2	5B		2											5B									
FRANKLIN CO	050800030408	05080003040110	ING0348_02	WHITEWATER RIVER	2	5B		5A											5B									
FRANKLIN CO	050800030408	05080003040110	ING0348_02A	WHITEWATER RIVER- UNNAMED TRIBUTARY	3	3		3																				
FRANKLIN CO	050800030408	05080003040130	ING0348_03	WHITEWATER RIVER	2	5B		2											5B									
FRANKLIN CO	050800030408	05080003040130	ING0348_04	WHITEWATER CANAL	5A	3		2						5A														
FAYETTE CO	050800030408	05080003040090	ING0348_T1001	WHITEWATER RIVER - UNNAMED TRIBUTARY	3	3		3																				
FAYETTE CO	050800030408	05080003040090	ING0348_T1001A	WHITEWATER RIVER - UNNAMED TRIBUTARY	3	3		3																				
FAYETTE CO	050800030408	05080003040090	ING0348_T1002	WHITEWATER RIVER - UNNAMED TRIBUTARY	3	3		3																				
FAYETTE CO	050800030408	05080003040090	ING0348_T1003	BEAR CREEK	4A	3		2						4A														
FRANKLIN CO	050800030408	05080003040110	ING0348_T1004	SAYERS BRANCH	3	3		2																				
FRANKLIN CO	050800030408	05080003040110	ING0348_T1005	WHITEWATER RIVER-UNNAMED TRIBUTARY	3	3		2																				
FRANKLIN CO	050800030408	05080003040130	ING0348_T1006	WHITEWATER RIVER - UNNAMED TRIBUTARY	3	3		3																				
FRANKLIN CO	050800030408	05080003040130	ING0348_T1007	SILLIMANS CREEK	3	3		2																				
FRANKLIN CO	050800030408	05080003040130	ING0348_T1008	WHITEWATER RIVER - UNNAMED TRIBUTARY	3	3		3																				
DECATUR CO	050800030501	05080003050010	ING0351_01	SALT CREEK	2	3		2																				
DECATUR CO	050800030501	05080003050010	ING0351_T1001	SALT CREEK - UNNAMED TRIBUTARY	2	3		2																				

COUNTY	12-DIGIT HUC	14-DIGIT HUC	ASSESSMENT UNIT ID	ASSESSMENT UNIT NAME	BENEFICIAL USE				CAUSE OF IMPAIRMENT																			
					RECREATIONAL USES	FISH CONSUMPTION	DRINKING WATER USE	AQUATIC LIFE USE	ALGAE	AMMONIA	CHLORIDE	DIOXIN (WATER)	DISSOLVED OXYGEN	E. COLI	FREE CYANIDE	IMPAIRED BIOTIC COMMUNITIES	NUTRIENTS	OIL AND GREASE	PCBS (FISH TISSUE)	PCBS (WATER)	PESTICIDES	pH	PHOSPHORUS	SILTATION	SULFATE	TASTE AND ODOR	TEMPERATURE	TOTAL MERCURY (WATER)	
DECATUR CO	050800030501	05080003050010	ING0351_T1002	SALT CREEK - UNNAMED TRIBUTARY	2	3		2																				
DECATUR CO	050800030501	05080003050010	ING0351_T1003	SALT CREEK - UNNAMED TRIBUTARY	3	3		3																				
FRANKLIN CO	050800030502	05080003050020	ING0352_01	SALT CREEK	5A	3		5A					5A	5A														
FRANKLIN CO	050800030502	05080003050030	ING0352_01A	SALT CREEK - UNNAMED TRIBUTARY	3	3		3																				
DECATUR CO	050800030502	05080003050020	ING0352_T1001	SALT CREEK - UNNAMED TRIBUTARY	3	3		3																				
DECATUR CO	050800030502	05080003050020	ING0352_T1002	SALT CREEK - UNNAMED TRIBUTARY	3	3		3																				
DECATUR CO	050800030502	05080003050030	ING0352_T1003	RIGHTHAND FORK SALT CREEK	1	1		1																				
DECATUR CO	050800030502	05080003050030	ING0352_T1004	RIGHTHAND FORK SALT CREEK - UNNAMED TRIBUTARY	3	3		3																				
DECATUR CO	050800030502	05080003050030	ING0352_T1005	RIGHTAND FORK SALT CREEK - UNNAMED TRIBUTARY	3	3		3																				
FRANKLIN CO	050800030502	05080003050030	ING0352_T1006	RIGHTHAND FORK SALT CREEK	1	1		1																				
FRANKLIN CO	050800030502	05080003050030	ING0352_T1007	SALT CREEK - UNNAMED TRIBUTARY	3	3		3																				
FRANKLIN CO	050800030502	05080003050030	ING0352_T1008	SALT CREEK - UNNAMED TRIBUTARY	3	3		3																				
FRANKLIN CO	050800030502	05080003050030	ING0352_T1009	SALT CREEK - UNNAMED TRIBUTARY	3	3		3																				
FRANKLIN CO	050800030502	05080003050030	ING0352_T1010	HAMBURG BRANCH	3	3		3																				
FRANKLIN CO	050800030502	05080003050030	ING0352_T1011	SALT CREEK - UNNAMED TRIBUTARY	3	3		3																				
RUSH CO	050800030503	05080003050050	ING0353_01	BULL FORK	3	3		5A					5A															
FRANKLIN CO	050800030503	05080003050050	ING0353_02	BULL FORK	3	3		5A					5A															
FRANKLIN CO	050800030503	05080003050050	ING0353_02A	BULL FORK - UNNAMED TRIBUTARY	3	3		3																				
FRANKLIN CO	050800030503	05080003050050	ING0353_T1001	BULL FORK - UNNAMED TRIBUTARY	3	3		3																				
RUSH CO	050800030503	05080003050050	ING0353_T1002	BULL FORK - UNNAMED TRIBUTARY	3	3		3																				
DECATUR CO	050800030503	05080003050050	ING0353_T1003	BULL FORK - UNNAMED TRIBUTARY	3	3		3																				
DECATUR CO	050800030503	05080003050050	ING0353_T1004	BULL FORK - UNNAMED TRIBUTARY	3	3	3	3																				
FRANKLIN CO	050800030503	05080003050050	ING0353_T1005	BULL FORK - UNNAMED TRIBUTARY	3	3	3	3																				
FRANKLIN CO	050800030503	05080003050050	ING0353_T1006	LONG BRANCH	3	3		5A					5A															
FRANKLIN CO	050800030503	05080003050050	ING0353_T1007	BULL FORK - UNNAMED TRIBUTARY	3	3		3																				
FRANKLIN CO	050800030503	05080003050050	ING0353_T1008	BULL FORK - UNNAMED TRIBUTARY	3	3		3																				
FRANKLIN CO	050800030504	05080003050070	ING0354_01	LITTLE SALT CREEK	2	3		2																				
FRANKLIN CO	050800030504	05080003050070	ING0354_02	LITTLE SALT CREEK	2	3		2																				
FRANKLIN CO	050800030504	05080003050070	ING0354_T1001	LITTLE SALT CREEK - UNNAMED TRIBUTARY	3	3		3																				
FRANKLIN CO	050800030504	05080003050070	ING0354_T1002	LITTLE SALT CREEK, SOUTH FORK	3	3		2																				
FRANKLIN CO	050800030504	05080003050070	ING0354_T1003	LITTLE SALT CREEK, SOUTH FORK	3	3		2																				
FRANKLIN CO	050800030504	05080003050070	ING0354_T1004	LITTLE SALT CREEK, SOUTH FORK - UNNAMED TRIBUTARY	3	3		3																				
FRANKLIN CO	050800030504	05080003050070	ING0354_T1005	LITTLE SALT CREEK, SOUTH FORK - UNNAMED TRIBUTARY	3	3		3																				
FRANKLIN CO	050800030505	05080003050080	ING0355_01	SALT CREEK	2	3		2																				
FRANKLIN CO	050800030505	05080003050040	ING0355_T1001	HARVEY BRANCH	3	3		2																				
FRANKLIN CO	050800030505	05080003050040	ING0355_T1002	HARVEY BRANCH	3	3		2																				
FRANKLIN CO	050800030505	05080003050040	ING0355_T1003	HARVEY BRANCH - UNNAMED TRIBUTARY	3	3		3																				
FRANKLIN CO	050800030505	05080003050040	ING0355_T1004	BACHELORS RUN	3	3		3																				
FRANKLIN CO	050800030505	05080003050040	ING0355_T1005	MARLIN BRANCH	3	3		3																				
FRANKLIN CO	050800030505	05080003050060	ING0355_T1006	FREMONT BRANCH	3	3		2																				
FRANKLIN CO	050800030505	05080003050060	ING0355_T1007	DODSON BRANCH	3	3		3																				
FRANKLIN CO	050800030505	05080003050060	ING0355_T1008	WHISTLE CREEK	3	3		2																				

COUNTY	12-DIGIT HUC	14-DIGIT HUC	ASSESSMENT UNIT ID	ASSESSMENT UNIT NAME	BENEFICIAL USE				CAUSE OF IMPAIRMENT																				
					RECREATIONAL USES	FISH CONSUMPTION	DRINKING WATER USE	AQUATIC LIFE USE	ALGAE	AMMONIA	CHLORIDE	DIOXIN (WATER)	DISSOLVED OXYGEN	E. COLI	FREE CYANIDE	IMPAIRED BIOTIC COMMUNITIES	NUTRIENTS	OIL AND GREASE	PCBS (FISH TISSUE)	PCBS (WATER)	PESTICIDES	pH	PHOSPHORUS	SILTATION	SULFATE	TASTE AND ODOR	TEMPERATURE	TOTAL MERCURY (WATER)	
FRANKLIN CO	050800030505	05080003050080	ING0355_T1009	SALT CREEK - UNNAMED TRIBUTARY	3	3		3																				
FRANKLIN CO	050800030505	05080003050080	ING0355_T1010	SALT CREEK - UNNAMED TRIBUTARY	3	3		3																				
RIPLEY CO	050800030601	05080003060030	ING0361_02	PIPE CREEK	3	3		2																				
RIPLEY CO	050800030601	05080003060030	ING0361_T1003	PIPE CREEK - UNNAMED TRIBUTARY	3	3		3																				
RIPLEY CO	050800030601	05080003060030	ING0361_T1004	PIPE CREEK - UNNAMED TRIBUTARY	3	3		3																				
RIPLEY CO	050800030601	05080003060030	ING0361_T1005	PIPE CREEK - UNNAMED TRIBUTARY	3	3		3																				
RIPLEY CO	050800030601	05080003060030	ING0361_T1005A	PIPE CREEK - UNNAMED TRIBUTARY	3	3		3																				
RIPLEY CO	050800030601	05080003060030	ING0361_T1005B	PIPE CREEK - UNNAMED TRIBUTARY	3	3		3																				
RIPLEY CO	050800030601	05080003060030	ING0361_T1005C	PIPE CREEK - UNNAMED TRIBUTARY	3	3	3	3																				
RIPLEY CO	050800030601	05080003060030	ING0361_T1006	PIPE CREEK - UNNAMED TRIBUTARY	3	3		3																				
RIPLEY CO	050800030601	05080003060030	ING0361_T1006A	PIPE CREEK - UNNAMED TRIBUTARY	3	3		3																				
RIPLEY CO	050800030601	05080003060030	ING0361_T1007	PIPE CREEK - UNNAMED TRIBUTARY	3	3		3																				
RIPLEY CO	050800030601	05080003060030	ING0361_T1008	PIPE CREEK - UNNAMED TRIBUTARY	3	3		3																				
RIPLEY CO	050800030601	05080003060030	ING0361_T1009	PIPE CREEK - UNNAMED TRIBUTARY	3	3		3																				
FRANKLIN CO	050800030603	05080003060020	ING0362_01	WHITEWATER CANAL	5A	3		2						5A					5B									
FRANKLIN CO	050800030602	05080003060050	ING0362_02	CLEAR FORK	3	3		2																				
FRANKLIN CO	050800030602	05080003060050	ING0362_02A	CLEAR CREEK - UNNAMED TRIBUTARY	3	3		3																				
RIPLEY CO	050800030602	05080003060050	ING0362_T1002	CLEAR CREEK - UNNAMED TRIBUTARY	3	3		3																				
RIPLEY CO	050800030602	05080003060050	ING0362_T1003	CLEAR CREEK - UNNAMED TRIBUTARY	3	3		3																				
FRANKLIN CO	050800030602	05080003060050	ING0362_T1004	CLEAR CREEK - UNNAMED TRIBUTARY	3	3	3	3																				
FRANKLIN CO	050800030602	05080003060050	ING0362_T1005	CLEAR CREEK - UNNAMED TRIBUTARY	3	3		3																				
FRANKLIN CO	050800030602	05080003060050	ING0362_T1006	CLEAR CREEK - UNNAMED TRIBUTARY	3	3		3																				
FRANKLIN CO	050800030603	05080003060010	ING0363_01	DUCK CREEK	3	3		3																				
FRANKLIN CO	050800030603	05080003060010	ING0363_02	DUCK CREEK	2	3		2																				
FAYETTE CO	050800030603	05080003060010	ING0363_T1001	DUCK CREEK - UNNAMED TRIBUTARY	3	3		3																				
FRANKLIN CO	050800030603	05080003060010	ING0363_T1002	DUCK CREEK - UNNAMED TRIBUTARY	3	3		3																				
FRANKLIN CO	050800030603	05080003060010	ING0363_T1003	DUCK CREEK - UNNAMED TRIBUTARY	3	3		3																				
FRANKLIN CO	050800030603	05080003060010	ING0363_T1004	DUCK CREEK - UNNAMED TRIBUTARY	3	3		3																				
FRANKLIN CO	050800030603	05080003060010	ING0363_T1005	DUCK CREEK - UNNAMED TRIBUTARY	3	3		3																				
FRANKLIN CO	050800030603	05080003060010	ING0363_T1006	DUCK CREEK - UNNAMED TRIBUTARY	3	3		3																				
FRANKLIN CO	050800030603	05080003060010	ING0363_T1007	DUCK CREEK - UNNAMED TRIBUTARY	3	3		3																				
FRANKLIN CO	050800030603	05080003060010	ING0363_T1008	JIM RUN	5A	3		2						5A														
FRANKLIN CO	050800030603	05080003060010	ING0363_T1009	DUCK CREEK - UNNAMED TRIBUTARY	3	3		3																				
FRANKLIN CO	050800030603	05080003060010	ING0363_T1010	LITTLE DUCK CREEK	2	3		2																				
FRANKLIN CO	050800030604	05080003060040	ING0364_01	PIPE CREEK	5A	3		2						5A														
FRANKLIN CO	050800030604	05080003060040	ING0364_T1001	PIPE CREEK - UNNAMED TRIBUTARY	3	3		3																				
FRANKLIN CO	050800030604	05080003060040	ING0364_T1002	RUSSELL BRANCH	3	3		3																				
FRANKLIN CO	050800030604	05080003060060	ING0364_T1003	WALNUT FORK	5A	3		2						5A														
FRANKLIN CO	050800030604	05080003060060	ING0364_T1004	INDIAN CREEK	3	3		3																				
FRANKLIN CO	050800030604	05080003060060	ING0364_T1005	DEER CREEK	3	3		3																				
FRANKLIN CO	050800030604	05080003060060	ING0364_T1006	TRACE BRANCH	3	3		2																				
FRANKLIN CO	050800030604	05080003060060	ING0364_T1007	PIPE CREEK - UNNAMED TRIBUTARY	3	3		3																				
FRANKLIN CO	050800030604	05080003060060	ING0364_T1008	SILVER CREEK	3	3		3																				
FRANKLIN CO	050800030605	05080003060080	ING0365_01	WHITEWATER RIVER	2	3		5A											5B									
FRANKLIN CO	050800030605	05080003060070	ING0365_02	WHITEWATER CANAL	5A	3		2																				
FRANKLIN CO	050800030605	05080003060070	ING0365_T1001	WHITEWATER RIVER - UNNAMED TRIBUTARY	3	3		3																				
FRANKLIN CO	050800030605	05080003060080	ING0365_T1002	SNAIL CREEK	2	3		5A																				

COUNTY	12-DIGIT HUC	14-DIGIT HUC	ASSESSMENT UNIT ID	ASSESSMENT UNIT NAME	BENEFICIAL USE				CAUSE OF IMPAIRMENT																			
					RECREATIONAL USES	FISH CONSUMPTION	DRINKING WATER USE	AQUATIC LIFE USE	ALGAE	AMMONIA	CHLORIDE	DIOXIN (WATER)	DISSOLVED OXYGEN	E. COLI	FREE CYANIDE	IMPAIRED BIOTIC COMMUNITIES	NUTRIENTS	OIL AND GREASE	PCBS (FISH TISSUE)	PCBS (WATER)	PESTICIDES	pH	PHOSPHORUS	SILTATION	SULFATE	TASTE AND ODOR	TEMPERATURE	TOTAL MERCURY (WATER)
FRANKLIN CO	050800030605	05080003060080	ING0365_T1003	MCCARTY'S RUN	2	3		5A																				
FRANKLIN CO	050800030605	05080003060080	ING0365_T1004	BUTLERS RUN	2	3		5A																				
FRANKLIN CO	050800030605	05080003060020	ING0365_T1005	WHITEWATER CANAL - UNNAMED TRIBUTARY	3	3		3																				
FRANKLIN CO	050800030605	05080003060020	ING0365_T1006	WHITEWATER CANAL - UNNAMED TRIBUTARY	3	3		3																				
FRANKLIN CO	050800030605	05080003060070	ING0365_T1007	GOOSE CREEK	3	3		3																				
FRANKLIN CO	050800030605	05080003060070	ING0365_T1008	YELLOW BANK CREEK	3	2		5A																				
FRANKLIN CO	050800030605	05080003060080	ING0365_T1009	WHITEWATER CANAL - UNNAMED TRIBUTARY	3	3		3																				
WAYNE CO	050800030701	05080003070030	ING0371_01	WHITEWATER RIVER, MIDDLE FORK OF EAST FORK	3	3		2																				
RANDOLPH CO	050800030701	05080003070030	ING0371_T1001	HORN DITCH	3	3		3																				
RANDOLPH CO	050800030701	05080003070030	ING0371_T1002	WHITEWATER RIVER, MIDDLE FORK OF EAST FORK - UNNAMED TRIBUTA	3	3		3																				
WAYNE CO	050800030701	05080003070030	ING0371_T1003	WHITEWATER RIVER, MIDDLE FORK OF EAST FORK - UNNAMED TRIBUTA	3	3		3																				
WAYNE CO	050800030701	05080003070030	ING0371_T1004	GRAY BROOK	3	3		3																				
WAYNE CO	050800030701	05080003070030	ING0371_T1005	WHITEWATER RIVER, MIDDLE FORK OF EAST FORK - UNNAMED TRIBUTA	3	3		3																				
WAYNE CO	050800030701	05080003070030	ING0371_T1006	BETHEL CREEK	3	3		3																				
WAYNE CO	050800030701	05080003070030	ING0371_T1007	WHITE CREEK	3	3		3																				
WAYNE CO	050800030701	05080003070030	ING0371_T1008	MIDDLE BROOK	3	3		3																				
WAYNE CO	050800030703	05080003070040	ING0373_01	MIDDLE FORK EAST FORK WHITEWATER RIVER (UPSTREAM)	4A	2		2						4A														
WAYNE CO	050800030703	05080003070040	ING0373_01A	BORO BROOK	3	3		3																				
WAYNE CO	050800030703	05080003070040	ING0373_02	MIDDLE FORK EAST FORK WHITEWATER RIVER (DOWNSTREAM)	4A	3		2						4A														
WAYNE CO	050800030703	05080003070040	ING0373_02B	WHITEWATER RIVER, MIDDLE FORK OF EAST FORK-UNNAMED TRIBUTARY	3	3		3																				
WAYNE CO	050800030703	05080003070040	ING0373_02C	WHITEWATER RIVER, MIDDLE FORK OF EAST FORK-UNNAMED TRIBUTARY	3	3		3																				
WAYNE CO	050800030703	05080003070040	ING0373_T1013	MUD CREEK (OHIO)	3	3		3																				
WAYNE CO	050800030703	05080003070040	ING0373_T1014	EVANS CREEK	3	3		3																				
WAYNE CO	050800030703	05080003070040	ING0373_T1015	MIDDLE FORK EAST FORK WHITEWATER RIVER-UNNAMED TRIBUTARIES	3	3		3																				
WAYNE CO	050800030703	05080003070040	ING0373_T1016	WHITEWATER RIVER, MIDDLE FORK OF EAST FORK-UNNAMED TRIBUTARY	3	3		3																				
WAYNE CO	050800030703	05080003070040	ING0373_T1017	WHITEWATER RIVER, MIDDLE FORK OF EAST FORK - UNNAMED TRIBUTARY	3	3		3																				
WAYNE CO	050800030703	05080003070040	ING0373_T1018	MIDDLE FORK EAST FORK WHITEWATER RIVER-UNNAMED TRIBUTARY	3	3		3																				
WAYNE CO	050800030704	05080003070020	ING0374_02	WHITEWATER RIVER, EAST FORK	3	3		3																				
WAYNE CO	050800030704	05080003070020	ING0374_T1008	WHITEWATER RIVER, EAST FORK - UNNAMED TRIBUTARY	3	3		2																				
WAYNE CO	050800030704	05080003070020	ING0374_T1009	WHITEWATER RIVER, EAST FORK - UNNAMED TRIBUTARY	3	3		2																				

COUNTY	12-DIGIT HUC	14-DIGIT HUC	ASSESSMENT UNIT ID	ASSESSMENT UNIT NAME	BENEFICIAL USE				CAUSE OF IMPAIRMENT																			
					RECREATIONAL USES	FISH CONSUMPTION	DRINKING WATER USE	AQUATIC LIFE USE	ALGAE	AMMONIA	CHLORIDE	DIOXIN (WATER)	DISSOLVED OXYGEN	E. COLI	FREE CYANIDE	IMPAIRED BIOTIC COMMUNITIES	NUTRIENTS	OIL AND GREASE	PCBS (FISH TISSUE)	PCBS (WATER)	PESTICIDES	pH	PHOSPHORUS	SILTATION	SULFATE	TASTE AND ODOR	TEMPERATURE	TOTAL MERCURY (WATER)
WAYNE CO	050800030704	05080003070020	ING0374_T1010	WHITEWATER RIVER, EAST FORK - UNNAMED TRIBUTARY	3	3		2																				
WAYNE CO	050800030704	05080003070020	ING0374_T1011	WHITEWATER RIVER, EAST FORK - UNNAMED TRIBUTARY	3	3		3																				
WAYNE CO	050800030704	05080003070020	ING0374_T1012	WHITEWATER RIVER, EAST FORK - UNNAMED TRIBUTARY	3	3		3																				
WAYNE CO	050800030705	05080003070050	ING0375_02	WHITEWATER RIVER, WEST FORK OF EAST FORK	4A	3		2						4A														
WAYNE CO	050800030705	05080003070050	ING0375_03	WHITEWATER RIVER, WEST FORK OF EAST FORK (RICHMOND, IN)	3	2		3																				
WAYNE CO	050800030705	05080003070050	ING0375_T1011	ADDLEMAN DITCH	3	2		3																				
WAYNE CO	050800030705	05080003070050	ING0375_T1012	VERNON BROOK	3	2		3																				
WAYNE CO	050800030705	05080003070050	ING0375_T1013	LAND DRAIN	3	2		3																				
WAYNE CO	050800030705	05080003070050	ING0375_T1013A	LAND DRAIN - UNNAMED TRIBUTARY	3	3		3																				
WAYNE CO	050800030705	05080003070050	ING0375_T1014	TREE BROOK	3	2		3																				
WAYNE CO	050800030705	05080003070050	ING0375_T1015	CHESTER CREEK	3	2		3																				
WAYNE CO	050800030705	05080003070050	ING0375_T1016	FARM CREEK	3	2		2																				
WAYNE CO	050800030705	05080003070050	ING0375_T1017	WHITEWATER RIVER, WEST FORK OF EAST FORK - UNNAMED TRIBUTARY	3	2		3																				
WAYNE CO	050800030705	05080003070050	ING0375_T1018	WHITEWATER RIVER, WEST FORK OF EAST FORK - UNNAMED TRIBUTARY	3	2		3																				
WAYNE CO	050800030705	05080003070050	ING0375_T1019	WHITEWATER RIVER, WEST FORK OF EAST FORK - UNNAMED TRIBUTARY	3	3	3	3																				
WAYNE CO	050800030706	05080003070070	ING0376_01	LICK CREEK	3	3		3																				
WAYNE CO	050800030706	05080003070070	ING0376_01A	LICK CREEK - UNNAMED TRIBUTARY	3	3		3																				
WAYNE CO	050800030706	05080003070070	ING0376_02	LICK CREEK	4A	3		2						4A														
WAYNE CO	050800030706	05080003070070	ING0376_T1001	CLEAR CREEK	3	3		3																				
WAYNE CO	050800030706	05080003070070	ING0376_T1002	LICK CREEK-UNNAMED TRIBUTARY	3	3		3																				
WAYNE CO	050800030706	05080003070070	ING0376_T1003	LICK CREEK-UNNAMED TRIBUTARY	3	3		3																				
WAYNE CO	050800030707	05080003070060	ING0377_02	WHITEWATER RIVER, EAST FORK	4A	5B		2						4A					5B									
WAYNE CO	050800030707	05080003070060	ING0377_03	WHITEWATER RIVER, EAST FORK	5A	5B		2						5A					5B									
WAYNE CO	050800030707	05080003070060	ING0377_T1004	WHITEWATER RIVER, WEST FORK - UNNAMED TRIBUTARY	3	3		3																				
WAYNE CO	050800030707	05080003070060	ING0377_T1005	WHITEWATER RIVER, WEST FORK - UNNAMED TRIBUTARY	3	3		3																				
WAYNE CO	050800030707	05080003070060	ING0377_T1006	WHITEWATER RIVER, WEST FORK - UNNAMED TRIBUTARY	3	5B		2											5B									
WAYNE CO	050800030707	05080003070060	ING0377_T1006A	WHITEWATER RIVER, WEST FORK - UNNAMED TRIBUTARY	3	5B		2											5B									
WAYNE CO	050800030707	05080003070060	ING0377_T1007	SHORT CREEK	3	5B		2											5B									
WAYNE CO	050800030707	05080003070060	ING0377_T1008	WHITEWATER RIVER, WEST FORK - UNNAMED TRIBUTARY	3	3		3																				
WAYNE CO	050800030708	05080003070080	ING0378_02	ELKHORN CREEK	3	3		3																				
WAYNE CO	050800030708	05080003070080	ING0378_03	ELKHORN CREEK	4A	3		2						4A														
WAYNE CO	050800030708	05080003070080	ING0378_T1010	ELKHORN CREEK-UNNAMED TRIBUTARY	3	3		3																				
WAYNE CO	050800030708	05080003070080	ING0378_T1011	ELKHORN CREEK-UNNAMED TRIBUTARY	3	3		3																				

COUNTY	12-DIGIT HUC	14-DIGIT HUC	ASSESSMENT UNIT ID	ASSESSMENT UNIT NAME	BENEFICIAL USE				CAUSE OF IMPAIRMENT																			
					RECREATIONAL USES	FISH CONSUMPTION	DRINKING WATER USE	AQUATIC LIFE USE	ALGAE	AMMONIA	CHLORIDE	DIOXIN (WATER)	DISSOLVED OXYGEN	E. COLI	FREE CYANIDE	IMPAIRED BIOTIC COMMUNITIES	NUTRIENTS	OIL AND GREASE	PCBS (FISH TISSUE)	PCBS (WATER)	PESTICIDES	pH	PHOSPHORUS	SILTATION	SULFATE	TASTE AND ODOR	TEMPERATURE	TOTAL MERCURY (WATER)
WAYNE CO	050800030708	05080003070080	ING0378_T1012	ELKHORN CREEK-UNNAMED TRIBUTARY	3	3		3																			
WAYNE CO	050800030708	05080003070080	ING0378_T1013	TEA CREEK	3	3		3																			
WAYNE CO	050800030708	05080003070080	ING0378_T1014	BOSTON CREEK	3	3		2																			
WAYNE CO	050800030708	05080003070080	ING0378_T1015	ELKHORN CREEK - UNNAMED TRIBUTARY	3	3		3																			
WAYNE CO	050800030708	05080003070080	ING0378_T1016	ELKHORN CREEK-UNNAMED TRIBUTARY	3	3		3																			
WAYNE CO	050800030709	05080003070090	ING0379_01	WHITEWATER RIVER, EAST FORK	5A	3		5A																			
WAYNE CO	050800030709	05080003070090	ING0379_T1015	WHITE RIVER, EAST FORK-UNNAMED TRIBUTARY	4A	3		2						4A													
WAYNE CO	050800030709	05080003070090	ING0379_T1016	WHITE RIVER, EAST FORK-UNNAMED TRIBUTARY	3	3		3																			
WAYNE CO	050800030709	05080003070090	ING0379_T1017	WHITEWATER RIVER, EAST FORK - UNNAMED TRIBUTARY	3	3		3																			
WAYNE CO	050800030709	05080003070090	ING0379_T1018	WHITE RIVER, EAST FORK-UNNAMED TRIBUTARY	3	3		3																			
WAYNE CO	050800030709	05080003070090	ING0379_T1019	WHITE RIVER, EAST FORK-UNNAMED TRIBUTARY	3	3		3																			
WAYNE CO	050800030709	05080003070090	ING0379_T1020	SMITH CREEK	3	3		3																			
WAYNE CO	050800030709	05080003070090	ING0379_T1021	WHITE RIVER, EAST FORK-UNNAMED TRIBUTARY	3	3		3																			
WAYNE CO	050800030709	05080003070090	ING0379_T1022	LOCUST CREEK	3	3		3																			
UNION CO	050800030710	05080003070100	ING037A_01	WHITEWATER RIVER, EAST FORK	2	3		2																			
WAYNE CO	050800030710	05080003070100	ING037A_T1001	WHITEWATER RIVER, EAST FORK - UNNAMED TRIBUTARY	3	3		2																			
UNION CO	050800030710	05080003070100	ING037A_T1002	WHITEWATER RIVER, EAST FORK - UNNAMED TRIBUTARY	3	3		2																			
UNION CO	050800030710	05080003070100	ING037A_T1003	WHITEWATER RIVER, EAST FORK - UNNAMED TRIBUTARY	3	3		2																			
UNION CO	050800030710	05080003070100	ING037A_T1004	DEER BRANCH	3	3		2																			
UNION CO	050800030710	05080003070100	ING037A_T1006	WHITEWATER RIVER, EAST FORK	3	3		3																			
UNION CO	050800030710	05080003070100	ING037A_T1007	WHITEWATER RIVER, EAST FORK - UNNAMED TRIBUTARY	3	3		2																			
UNION CO	050800030710	05080003070100	ING037A_T1008	WOODS CREEK	3	3		2																			
UNION CO	050800030710	05080003070100	ING037A_T1009	CLAY CREEK	3	3		2																			
UNION CO	050800030710	05080003070100	ING037A_T1010	WHITEWATER RIVER, EAST FORK - UNNAMED TRIBUTARY	3	3		2																			
UNION CO	050800030711	05080003070110	ING037B_01	WHITEWATER RIVER, EAST FORK	2	5B		5A											5B								
FAYETTE CO	050800030711	05080003070110	ING037B_T1001	SIMPSON CREEK	3	3		2																			
FAYETTE CO	050800030711	05080003070110	ING037B_T1002	SIMPSON CREEK - UNNAMED TRIBUTARY	3	3		3																			
UNION CO	050800030711	05080003070110	ING037B_T1003	SIMPSON CREEK - UNNAMED TRIBUTARY	3	3		3																			
UNION CO	050800030711	05080003070110	ING037B_T1004	SIMPSON CREEK - UNNAMED TRIBUTARY	3	3		3																			
UNION CO	050800030711	05080003070110	ING037B_T1005	SIMPSON CREEK - UNNAMED TRIBUTARY	3	3		3																			

COUNTY	12-DIGIT HUC	14-DIGIT HUC	ASSESSMENT UNIT ID	ASSESSMENT UNIT NAME	BENEFICIAL USE				CAUSE OF IMPAIRMENT																				
					RECREATIONAL USES	FISH CONSUMPTION	DRINKING WATER USE	AQUATIC LIFE USE	ALGAE	AMMONIA	CHLORIDE	DIOXIN (WATER)	DISSOLVED OXYGEN	E. COLI	FREE CYANIDE	IMPAIRED BIOTIC COMMUNITIES	NUTRIENTS	OIL AND GREASE	PCBS (FISH TISSUE)	PCBS (WATER)	PESTICIDES	pH	PHOSPHORUS	SILTATION	SULFATE	TASTE AND ODOR	TEMPERATURE	TOTAL MERCURY (WATER)		
UNION CO	050800030711	05080003070110	ING037B_T1006	SIMPSON CREEK - UNNAMED TRIBUTARY	3	3		3																					
UNION CO	050800030711	05080003070110	ING037B_T1007	WHITEWATER RIVER, EAST FORK - UNNAMED TRIBUTARY	3	3		3																					
UNION CO	050800030711	05080003070110	ING037B_T1008	WHITEWATER RIVER, EAST FORK - UNNAMED TRIBUTARY	3	3		3																					
UNION CO	050800030711	05080003070110	ING037B_T1009	WHITEWATER RIVER, EAST FORK - UNNAMED TRIBUTARY	3	3		3																					
UNION CO	050800030712	05080003070130	ING037C_02	SILVER CREEK	4A	3		2						4A															
UNION CO	050800030712	05080003070130	ING037C_03	SILVER CREEK	4A	3		2						4A															
UNION CO	050800030712	05080003070140	ING037C_04	SILVER CREEK	3	3		2																					
UNION CO	050800030712	05080003070130	ING037C_T1010	SILVER CREEK - UNNAMED TRIBUTARY	4A	3		2						4A															
UNION CO	050800030712	05080003070130	ING037C_T1011	SILVER CREEK - UNNAMED TRIBUTARY	4A	3		2						4A															
UNION CO	050800030712	05080003070130	ING037C_T1012	SILVER CREEK - UNNAMED TRIBUTARY	4A	3		2						4A															
UNION CO	050800030712	05080003070130	ING037C_T1013	WHITEWATER LAKE INLET	4A	3		2						4A															
UNION CO	050800030713	05080003070120	ING037D_01	RICHLAND CREEK	3	2		2																					
UNION CO	050800030713	05080003070120	ING037D_02	RICHLAND CREEK	5A	2		2						5A															
UNION CO	050800030713	05080003070120	ING037D_03	WHITEWATER RIVER, EAST FORK	3	5B		2											5B										
UNION CO	050800030713	05080003070120	ING037D_03A	WHITEWATER RIVER, EAST FORK - UNNAMED TRIBUTARY	3	3		3																					
UNION CO	050800030713	05080003070120	ING037D_03B	WHITEWATER RIVER, EAST FORK - UNNAMED TRIBUTARY	3	3		3																					
UNION CO	050800030713	05080003070120	ING037D_03C	WHITEWATER RIVER, EAST FORK - UNNAMED TRIBUTARY	3	3		3																					
UNION CO	050800030713	05080003070120	ING037D_03D	WHITEWATER RIVER, EAST FORK - UNNAMED TRIBUTARY	3	3		3																					
UNION CO	050800030713	05080003070120	ING037D_03E	WHITEWATER RIVER, EAST FORK - UNNAMED TRIBUTARY	3	3		3																					
UNION CO	050800030713	05080003070120	ING037D_03F	WHITEWATER RIVER, EAST FORK - UNNAMED TRIBUTARY	3	3		3																					
UNION CO	050800030713	05080003070120	ING037D_T1001	RICHLAND CREEK - UNNAMED HEADWATER TRIBUTARY	3	2		3																					
UNION CO	050800030713	05080003070120	ING037D_T1002	RICHLAND CREEK - UNNAMED TRIBUTARY	3	2		3																					
UNION CO	050800030714	05080003070150	ING037E_05	HANNA CREEK	5A	2		2					5A																
UNION CO	050800030714	05080003070150	ING037E_06	HANNA CREEK	4A	2		5A					5A	4A															
UNION CO	050800030714	05080003070150	ING037E_P1001	BROOKVILLE RESERVOIR - ARTIFICIAL PATH	2	5B		3																					
UNION CO	050800030714	05080003070150	ING037E_T1001	DUBOIS CREEK	5A	2		2						5A															
UNION CO	050800030714	05080003070150	ING037E_T1001A	DUBOIS CREEK - UNNAMED TRIBUTARY	3	3		3																					
UNION CO	050800030715	05080003070140	ING037F_T1020	BROOKVILLE RESERVOIR - UNNAMED TRIBUTARY	3	3		3																					
UNION CO	050800030715	05080003070140	ING037F_T1021	BROOKVILLE RESERVOIR - UNNAMED TRIBUTARY	3	3		3																					
UNION CO	050800030715	05080003070140	ING037F_T1022	BROOKVILLE RESERVOIR - UNNAMED TRIBUTARY	3	3		3																					
UNION CO	050800030715	05080003070140	ING037F_T1023	BROOKVILLE RESERVOIR - UNNAMED TRIBUTARY	3	3	3	3																					

COUNTY	12-DIGIT HUC	14-DIGIT HUC	ASSESSMENT UNIT ID	ASSESSMENT UNIT NAME	BENEFICIAL USE				CAUSE OF IMPAIRMENT																			
					RECREATIONAL USES	FISH CONSUMPTION	DRINKING WATER USE	AQUATIC LIFE USE	ALGAE	AMMONIA	CHLORIDE	DIOXIN (WATER)	DISSOLVED OXYGEN	E. COLI	FREE CYANIDE	IMPAIRED BIOTIC COMMUNITIES	NUTRIENTS	OIL AND GREASE	PCBS (FISH TISSUE)	PCBS (WATER)	PESTICIDES	pH	PHOSPHORUS	SILTATION	SULFATE	TASTE AND ODOR	TEMPERATURE	TOTAL MERCURY (WATER)
FAYETTE CO	050800030715	05080003070140	ING037F_T1024	ELLYS CREEK	3	3	3	3																				
UNION CO	050800030715	05080003070140	ING037F_T1025	BROOKVILLE RESERVOIR - UNNAMED TRIBUTARY	3	3		3																				
UNION CO	050800030716	05080003070170	ING037G_01	TEMPLETON CREEK	5A	3		5A					5A	5A														
FRANKLIN CO	050800030716	05080003070170	ING037G_T1001	WHITEWATER RIVER, EAST FORK - UNNAMED TRIBUTARY	5A	3		5A					5A	5A														
FRANKLIN CO	050800030716	05080003070170	ING037G_T1002	WHITEWATER RIVER, EAST FORK - UNNAMED TRIBUTARY	5A	3		5A					5A	5A														
FRANKLIN CO	050800030717	05080003070180	ING037H_01	WHITEWATER RIVER, EAST FORK	3	3		3																				
UNION CO	050800030717	05080003070160	ING037H_01A	WHITEWATER RIVER, EAST FORK - UNNAMED TRIBUTARY	3	3		3																				
FRANKLIN CO	050800030717	05080003070160	ING037H_01B	WHITEWATER RIVER, EAST FORK - UNNAMED TRIBUTARY	3	3		3																				
FRANKLIN CO	050800030717	05080003070180	ING037H_01C	WHITEWATER RIVER, EAST FORK - UNNAMED TRIBUTARY	3	3		3																				
FRANKLIN CO	050800030717	05080003070180	ING037H_01D	WHITEWATER RIVER, EAST FORK - UNNAMED TRIBUTARY	3	3		3																				
UNION CO	050800030717	05080003070160	ING037H_T1001	WHITEWATER RIVER, EAST FORK - UNNAMED TRIBUTARY	3	3		5A									5A											
UNION CO	050800030717	05080003070160	ING037H_T1002	WHITEWATER RIVER, EAST FORK - UNNAMED TRIBUTARY	3	3		3																				
UNION CO	050800030717	05080003070160	ING037H_T1003	WHITEWATER RIVER, EAST FORK - UNNAMED TRIBUTARY	3	3		5A									5A											
UNION CO	050800030717	05080003070160	ING037H_T1004	WHITEWATER RIVER, EAST FORK - UNNAMED TRIBUTARY	3	3		3																				
FRANKLIN CO	050800030717	05080003070160	ING037H_T1005	WHITEWATER RIVER, EAST FORK - UNNAMED TRIBUTARY	3	3		3																				
FRANKLIN CO	050800030717	05080003070160	ING037H_T1006	WHITEWATER RIVER, EAST FORK - UNNAMED TRIBUTARY	3	3		5A									5A											
FRANKLIN CO	050800030717	05080003070160	ING037H_T1007	WHITEWATER RIVER, EAST FORK - UNNAMED TRIBUTARY	3	3		5A									5A											
FRANKLIN CO	050800030717	05080003070160	ING037H_T1008	SALT WELL CREEK	3	3		3																				
FRANKLIN CO	050800030717	05080003070160	ING037H_T1009	WHITEWATER RIVER, EAST FORK - UNNAMED TRIBUTARY	3	3	3	3																				
FRANKLIN CO	050800030717	05080003070180	ING037H_T1010	WOLF CREEK	2	3		5A																				
FRANKLIN CO	050800030717	05080003070180	ING037H_T1011	WHITEWATER RIVER, EAST FORK - UNNAMED TRIBUTARY	2	3		5A																				
FRANKLIN CO	050800030717	05080003070180	ING037H_T1012	WHITEWATER RIVER, EAST FORK - UNNAMED TRIBUTARY	3	3		3																				
FRANKLIN CO	050800030717	05080003070180	ING037H_T1013	WHITEWATER RIVER, EAST FORK - UNNAMED TRIBUTARY	3	3		3																				
FRANKLIN CO	050800030717	05080003070180	ING037H_T1014	WHITEWATER RIVER, EAST FORK - UNNAMED TRIBUTARY	3	3		3																				
FRANKLIN CO	050800030717	05080003070180	ING037H_T1015	WHITEWATER RIVER, EAST FORK - UNNAMED TRIBUTARY	3	3		3																				
FRANKLIN CO	050800030717	05080003070180	ING037H_T1016	WHITEWATER RIVER, EAST FORK - UNNAMED TRIBUTARY	3	3		3																				

COUNTY	12-DIGIT HUC	14-DIGIT HUC	ASSESSMENT UNIT ID	ASSESSMENT UNIT NAME	BENEFICIAL USE				CAUSE OF IMPAIRMENT																			
					RECREATIONAL USES	FISH CONSUMPTION	DRINKING WATER USE	AQUATIC LIFE USE	ALGAE	AMMONIA	CHLORIDE	DIOXIN (WATER)	DISSOLVED OXYGEN	E. COLI	FREE CYANIDE	IMPAIRED BIOTIC COMMUNITIES	NUTRIENTS	OIL AND GREASE	PCBS (FISH TISSUE)	PCBS (WATER)	PESTICIDES	pH	PHOSPHORUS	SILTATION	SULFATE	TASTE AND ODOR	TEMPERATURE	TOTAL MERCURY (WATER)
FRANKLIN CO	050800030717	05080003070180	ING037H_T1017	WHITEWATER RIVER, EAST FORK - UNNAMED TRIBUTARY	3	3		3																			
FRANKLIN CO	050800030717	05080003070180	ING037H_T1018	WHITEWATER RIVER, EAST FORK - UNNAMED TRIBUTARY	2	3		5A																			
FRANKLIN CO	050800030801	05080003080010	ING0381_01	BLUE CREEK	3	3		2																			
FRANKLIN CO	050800030801	05080003080020	ING0381_02	BLUE CREEK, EAST FORK	3	3		2																			
FRANKLIN CO	050800030801	05080003080010	ING0381_T1001	BLUE CREEK - UNNAMED TRIBUTARY	3	3		3																			
FRANKLIN CO	050800030801	05080003080020	ING0381_T1002	BLUE CREEK - UNNAMED TRIBUTARY	3	3		3																			
FRANKLIN CO	050800030801	05080003080020	ING0381_T1003	BULE CREEK, EAST FORK - UNNAMED TRIBUTARY	3	3		3																			
FRANKLIN CO	050800030801	05080003080020	ING0381_T1004	BLUE CREEK, EAST FORK - UNNAMED TRIBUTARY	3	3		3																			
FRANKLIN CO	050800030802	05080003080040	ING0382_01	BLUE CREEK	3	3		3						5A													
FRANKLIN CO	050800030802	05080003080040	ING0382_02	WOLF CREEK	3	3		3						5A													
FRANKLIN CO	050800030802	05080003080030	ING0382_T1001	BLUE CREEK - UNNAMED TRIBUTARY	3	3		3																			
FRANKLIN CO	050800030802	05080003080030	ING0382_T1002	BLUE CREEK - UNNAMED TRIBUTARY	3	3		3																			
FRANKLIN CO	050800030802	05080003080030	ING0382_T1003	NEUKAM BRANCH	3	3		3																			
FRANKLIN CO	050800030802	05080003080030	ING0382_T1004	BLUE CREEK - UNNAMED TRIBUTARY	3	3		3																			
FRANKLIN CO	050800030802	05080003080040	ING0382_T1005	LAND ACRES BRANCH	3	3	3	3																			
FRANKLIN CO	050800030802	05080003080040	ING0382_T1006	WOLF CREEK - UNNAMED TRIBUTARY	3	3		3																			
FRANKLIN CO	050800030802	05080003080040	ING0382_T1007	WOLF CREEK - UNNAMED TRIBUTARY	3	3		3																			
FRANKLIN CO	050800030802	05080003080040	ING0382_T1008	WOLF CREEK - UNNAMED TRIBUTARY	3	3		3																			
FRANKLIN CO	050800030802	05080003080040	ING0382_T1009	WOLF CREEK - UNNAMED TRIBUTARY	3	3		3																			
FRANKLIN CO	050800030803	05080003080070	ING0383_01	BIG CEDAR CREEK	3	3		2																			
FRANKLIN CO	050800030803	05080003080080	ING0383_02	BIG CEDAR CREEK	5A	3		2						5A													
FRANKLIN CO	050800030803	05080003080070	ING0383_T1001	BIG CEDAR CREEK - UNNAMED TRIBUTARY	3	3		3																			
FRANKLIN CO	050800030803	05080003080070	ING0383_T1002	BIG CEDAR CREEK, EAST FORK	3	3		3																			
FRANKLIN CO	050800030803	05080003080080	ING0383_T1003	SLEEPY HOLLOW	5A	3		2						5A													
FRANKLIN CO	050800030803	05080003080080	ING0383_T1004	BIG CEDAR CREEK-UNNAMED TRIBUTARY	5A	3		2						5A													
FRANKLIN CO	050800030803	05080003080080	ING0383_T1005	POSSUM HOLLOW	5A	3		5A						5A													
FRANKLIN CO	050800030803	05080003080080	ING0383_T1006	BIG CEDAR CREEK-UNNAMED TRIBUTARY	3	3		2																			
FRANKLIN CO	050800030804	05080003080050	ING0384_01	WHITEWATER RIVER	5A	3		2					5A	5A													
FRANKLIN CO	050800030804	05080003080050	ING0384_T1001	WOLF CREEK	5A	3		2					5A	5A													
FRANKLIN CO	050800030804	05080003080060	ING0384_T1002	BLUE CREEK	5A	3		2																			
FRANKLIN CO	050800030804	05080003080060	ING0384_T1003	RICHLAND CREEK	2	3		5A					5A	5A													
FRANKLIN CO	050800030804	05080003080060	ING0384_T1004	GOBLES CREEK	2	3		5A																			
FRANKLIN CO	050800030805	05080003080090	ING0385_01	WHITEWATER RIVER	2	5B		5A											5B								
DEARBORN CO	050800030805	05080003080090	ING0385_01A	WHITEWATER RIVER-UNNAMED TRIBUTARY	3	3		2																			
FRANKLIN CO	050800030805	05080003080090	ING0385_T1001	RAMSEY CREEK	3	3		2																			
FRANKLIN CO	050800030805	05080003080090	ING0385_T1002	WHITEWATER RIVER-UNNAMED TRIBUTARY	3	3		2																			
FRANKLIN CO	050800030805	05080003080090	ING0385_T1003	WHITEWATER RIVER - UNNAMED TRIBUTARY	3	3		3																			

COUNTY	12-DIGIT HUC	14-DIGIT HUC	ASSESSMENT UNIT ID	ASSESSMENT UNIT NAME	BENEFICIAL USE				CAUSE OF IMPAIRMENT																			
					RECREATIONAL USES	FISH CONSUMPTION	DRINKING WATER USE	AQUATIC LIFE USE	ALGAE	AMMONIA	CHLORIDE	DIOXIN (WATER)	DISSOLVED OXYGEN	E. COLI	FREE CYANIDE	IMPAIRED BIOTIC COMMUNITIES	NUTRIENTS	OIL AND GREASE	PCBS (FISH TISSUE)	PCBS (WATER)	PESTICIDES	pH	PHOSPHORUS	SILTATION	SULFATE	TASTE AND ODOR	TEMPERATURE	TOTAL MERCURY (WATER)
FRANKLIN CO	050800030805	05080003080090	ING0385_T1004	WHITEWATER RIVER-UNNAMED TRIBUTARY	3	3		2																				
FRANKLIN CO	050800030805	05080003080090	ING0385_T1005	ELKHORN CREEK	3	3		2																				
FRANKLIN CO	050800030805	05080003080090	ING0385_T1007	SHINGLE CREEK	3	3		2																				
DEARBORN CO	050800030805	05080003080090	ING0385_T1008	WHITEWATER RIVER - UNNAMED TRIBUTARY	3	3		3																				
DEARBORN CO	050800030805	05080003080090	ING0385_T1009	WHITEWATER RIVER - UNNAMED TRIBUTARY	3	3		3																				
DEARBORN CO	050800030805	05080003080090	ING0385_T1010	WHITEWATER RIVER-UNNAMED TRIBUTARY	3	3		2																				
DEARBORN CO	050800030806	05080003080100	ING0386_01	WHITEWATER RIVER	4A	3		2						4A														
FRANKLIN CO	050800030806	05080003080110	ING0386_02	JOHNSON FORK	5A	3		5A					5A	5A														
DEARBORN CO	050800030806	05080003080100	ING0386_T1001	LOGAN CREEK	5A	5B		2						5A					5B									
DEARBORN CO	050800030806	05080003080100	ING0386_T1002	LOGAN CREEK - UNNAMED TRIBUTARY	5A	5B		2																				
DEARBORN CO	050800030806	05080003080100	ING0386_T1003	CRANE RUN	5A	5B		2																				
DEARBORN CO	050800030806	05080003080120	ING0386_T1004	PHINHOOK CREEK	3	3		2																				
DEARBORN CO	050800030806	05080003080110	ING0386_T1005	WHITEWATER RIVER - UNNAMED TRIBUTARY	3	3		3																				
FRANKLIN CO	050800030806	05080003080110	ING0386_T1006	CRANES RUN	5A	3		5A					5A	5A														
FRANKLIN CO	050800030806	05080003080110	ING0386_T1006A	CRANES RUN - UNNAMED TRIBUTARY	3	3		3																				
FRANKLIN CO	050800030806	05080003080110	ING0386_T1007	JOHNSON FORK - UNNAMED TRIBUTARY	5A	3		5A					5A	5A														
DEARBORN CO	050800030806	05080003080110	ING0386_T1008	JOHNSON FORK - UNNAMED TRIBUTARY	3	3		3						5A														
FRANKLIN CO	050800030807	05080003080130	ING0387_02	DRY FORK, WHITEWATER RIVER	3	3		2																				
FRANKLIN CO	050800030807	05080003080130	ING0387_03	PHILLIPS CREEK	3	3		2																				
FRANKLIN CO	050800030808	05080003080140	ING0388_01	SOURS RUN	5A	3		2						5A														
FRANKLIN CO	050800030808	05080003080140	ING0388_T1005	SOURS RUN - UNNAMED TRIBUTARY	5A	3		2						5A														
FRANKLIN CO	050800030808	05080003080140	ING0388_T1006	CRANES RUN	3	3	3	3																				
FRANKLIN CO	050800030808	05080003080140	ING0388_T1007	SATER RUN	5A	3		2						5A														
FRANKLIN CO	050800030808	05080003080150	ING0388_T1008	HOWARD CREEK	3	3		2																				
DEARBORN CO	050800030810	0508000308120	ING0389_01	LEE CREEK	3	3		2																				
DEARBORN CO	050800030810	05080003080120	ING038A_01	WHITEWATER RIVER	3	3		2																				
DEARBORN CO	050800030810	05080003080120	ING038A_01A	WHITEWATER RIVER - UNNAMED TRIBUTARY	3	3		3																				
DEARBORN CO	050800030810	05080003080120	ING038A_T1010	COOPER RUN	3	3		2																				
DEARBORN CO	050800030810	05080003080120	ING038A_T1011	JAMISON CREEK	3	3		2																				
DEARBORN CO	050800030810	05080003080170	ING038A_T1012	SAND RUN - OHIO	3	3		2																				
WAYNE CO	050800030703	05080003070040	ING03P1012_00	MIDDLE FORK RESERVOIR	3	3	5A	3	5A																5A			
FRANKLIN CO	050800030717	05080003070160	ING03P1019_00	BROOKVILLE RESERVOIR	2	5B		3											5B									
DECATUR CO	050800030502	05080003050030	ING03P1024_00	SANTEE LAKE	3	3		3																				
RIPLEY CO	050800030601	05080003060030	ING03P1025_00	TALL OAKS LAKE	3	3		3																				
DEARBORN CO	050800030601	05080003060030	ING03P1026_00	HEADWATER IMPOUNDMENT TO PIPE CREEK	3	3		3																				
UNION CO	050800030712	05080003070130	ING03P1028_00	WHITEWATER LAKE	2	3		3																				
DEARBORN CO	050800030810	05080003080120	ING03P1029_00	SOUDERS LAKE	3	3		3																				
FRANKLIN CO	050800030604	05080003060040	ING03P1030_00	WAYNE KOPP LAKE	3	3		3																				
WAYNE CO	050800030102	05080003010090	ING03P1031_00	OSBORNE LAKES	3	3		3																				

COUNTY	12-DIGIT HUC	14-DIGIT HUC	ASSESSMENT UNIT ID	ASSESSMENT UNIT NAME	BENEFICIAL USE				CAUSE OF IMPAIRMENT																				
					RECREATIONAL USES	FISH CONSUMPTION	DRINKING WATER USE	AQUATIC LIFE USE	ALGAE	AMMONIA	CHLORIDE	DIOXIN (WATER)	DISSOLVED OXYGEN	E. COLI	FREE CYANIDE	IMPAIRED BIOTIC COMMUNITIES	NUTRIENTS	OIL AND GREASE	PCBS (FISH TISSUE)	PCBS (WATER)	PESTICIDES	pH	PHOSPHORUS	SILTATION	SULFATE	TASTE AND ODOR	TEMPERATURE	TOTAL MERCURY (WATER)		
WAYNE CO	050800030108	05080003010040	ING03P1032_00	SCOUT LAKE	3	3		3																					
FRANKLIN CO	050800030808	05080003080140	ING03P1033_00	BARTMESS LAKE	3	3		3																					
FRANKLIN CO	050800030407	05080003040120	ING03P1034_00	CHAMPION ACRE LAKE	3	3		3																					
FRANKLIN CO	050800030407	05080003040120	ING03P1035_00	WOODLAND RETREAT LAKE	3	3		3																					
WAYNE CO	050800030709	05080003070090	ING03P1036_00	GLEN WHITE LAKE	3	3		3																					
FAYETTE CO	050800030401	05080003040020	ING03P1037_00	MANLOVE LAKE	3	3		3																					
WAYNE CO	050800030107	05080003010120	ING03P1038_00	WE-HI LAKE	3	3		3																					
WAYNE CO	050800030103	05080003010030	ING03P1042_00	DAWN LAKE	3	3		3																					
DEARBORN CO	05090203	05090203	INH1_01	OHIO RIVER - STATE LINE TO WOOLPER CREEK (KY)	2	5B		2				5B								5B									
OHIO CO	05090203	05090203	INH1_02	OHIO RIVER - WOOLPER CREEK (KY) TO MIDDLE CREEK (KY)	2	5B		2				5B								5B									
OHIO CO	05090203	05090203	INH1_03	OHIO RIVER - MIDDLE CREEK (KY) TO GRANTS CREEK (IN)	2	5B		2				5B								5B									
SWITZERLAND CO	05090203	05090203	INH1_04	OHIO RIVER - GRANTS CREEK (IN) TO HAMILTON, KY	2	5B		2				5B								5B									
SWITZERLAND CO	05090203	05090203	INH1_05	OHIO RIVER - HAMILTON, KY TO WADE CREEK (IN)	2	5B		2				5B								5B									
SWITZERLAND CO	05090203	05090203	INH1_06	OHIO RIVER - WADE CREEK (IN) TO BIG SUGAR CREEK (KY)	2	5B		2				5B								5B									
SWITZERLAND CO	05090203	05090203	INH1_07	OHIO RIVER - BIG SUGAR CREEK (KY) TO BRYANT CREEK (IN)	2	5B		2				5B								5B									
SWITZERLAND CO	05090203	05090203	INH1_08	OHIO RIVER - BRYANT CREEK (IN) TO MARKLAND LOCKS AND DAM	2	5B		2				5B								5B									
SWITZERLAND CO	05090203	05090203	INH2_01	OHIO RIVER - MARKLAND LOCKS AND DAM TO BLACK ROCK CREEK (KY)	2	5B		2				5B								5B									
SWITZERLAND CO	05090203	05090203	INH2_02	OHIO RIVER - BLACK ROCK CREEK (KY) TO 2 MILES DS OF INDIAN C	2	5B		2				5B								5B									
SWITZERLAND CO	05090203	05090203	INH2_03	OHIO RIVER - 2 MILES DS OF INDIAN CREEK (IN) TO KENTUCKY RIV	2	5B		2				5B								5B									
JEFFERSON CO	05140101	05140101	INH3_01	OHIO RIVER - KENTYCKY RIVER (KY) TO INDIAN KENTUCK CREEK (IN	2	5B		2				5B								5B									
JEFFERSON CO	05140101	05140101	INH3_02	OHIO RIVER - INDIAN KENTUCK CREEK (IN) TO TO EAGLE HOLLOW, I	2	5B		2				5B								5B									
JEFFERSON CO	05140101	05140101	INH3_03	OHIO RIVER - EAGLE HOLLOW, IN TO CLIFTY CREEK (IN)	2	5B		2				5B								5B									
JEFFERSON CO	05140101	05140101	INH3_04	OHIO RIVER - CLIFTY CREEK (IN) TO HARTE FALLS CREEK (IN)	2	5B		2				5B								5B									
JEFFERSON CO	05140101	05140101	INH3_05	OHIO RIVER - HARTE FALLS (IN) TO MARBLE HILL, IN	2	5B		2				5B								5B									
CLARK CO	05140101	05140101	INH3_06	OHIO RIVER - MARBLE HILL, IN TO PATTONS CREEK (KY)	2	5B		2				5B								5B									
CLARK CO	05140101	05140101	INH3_07	OHIO RIVER - PATTONS CREEK (KY) TO WESTPORT, KY	2	5B		2				5B								5B									
CLARK CO	05140101	05140101	INH3_08	OHIO RIVER - WESTPORT, KY TO OWEN CREEK (IN)	2	5B		2				5B								5B									
CLARK CO	05140101	05140101	INH3_09	OHIO RIVER - OWN CREEK (IN) TO JENNY LIND RUN (IN)	2	5B		2				5B								5B									

COUNTY	12-DIGIT HUC	14-DIGIT HUC	ASSESSMENT UNIT ID	ASSESSMENT UNIT NAME	BENEFICIAL USE				CAUSE OF IMPAIRMENT																			
					RECREATIONAL USES	FISH CONSUMPTION	DRINKING WATER USE	AQUATIC LIFE USE	ALGAE	AMMONIA	CHLORIDE	DIOXIN (WATER)	DISSOLVED OXYGEN	E. COLI	FREE CYANIDE	IMPAIRED BIOTIC COMMUNITIES	NUTRIENTS	OIL AND GREASE	PCBS (FISH TISSUE)	PCBS (WATER)	PESTICIDES	pH	PHOSPHORUS	SILTATION	SULFATE	TASTE AND ODOR	TEMPERATURE	TOTAL MERCURY (WATER)
CLARK CO	05140101	05140101	INH3_10	OHIO RIVER - JENNY LIND RUN (IN) TO UTICA, IN	2	5B		2				5B								5B							
CLARK CO	05140101	05140101	INH3_11	OHIO RIVER - UTICA, IN TO JEFFERSONVILLE, IN	2	5B		2				5B								5B							
CLARK CO	05140101	05140101	INH3_12	OHIO RIVER - JEFFERSONVILLE, IN TO MCALPINE LOCKS AND DAM	5A	5B		2				5B		5A						5B							
FLOYD CO	05140101	05140101	INH3_13	OHIO RIVER - MCALPINE LOCKS AND DAM TO NEW ALBANY, IN	5A	5B		2				5B								5B							
FLOYD CO	05140101	05140101	INH4_01	OHIO RIVER - NEW ALBANY, IN TO MILL CREEK CUTOFF (KY)	5A	5B		2				5B		5A						5B							5A; 5B
HARRISON CO	05140101	05140101	INH4_02	OHIO RIVER - MILL CREEK CUTOFF (KY) TO SUGAR GROVE, IN	5A	5B		2				5B		5A						5B							5A; 5B
HARRISON CO	05140101	05140101	INH4_03	OHIO RIVER - SUGAR GROVE, IN TO MEADOW LAWN, KY	5A	5B		2				5B		5A						5B							5A; 5B
HARRISON CO	05140101	05140101	INH4_04	OHIO RIVER - MEADOW LAWN, KY TO SALT RIVER (KY)	5A	5B		5A				5B		5A						5B							5A; 5B
HARRISON CO	05140101	05140101	INH4_05	OHIO RIVER - SALT RIVER (KY) TO MOSQUITO CREEK (IN)	5A	5B		5A				5B		5A						5B							5A; 5B
HARRISON CO	05140104	05140104	INH5_01	OHIO RIVER - MOSQITO CREEK (IN) TO DOE RUN (KY)	5A	5B		5A				5B		5A						5B							5A; 5B
HARRISON CO	05140104	05140104	INH5_02	OHIO RIVER - DOE RUN (KY) TO BUCK CREEK (KY)	5A	5B		5A				5B		5A						5B							5A; 5B
HARRISON CO	05140104	05140104	INH5_03	OHIO RIVER - BUCK CREEK (KY) TO FRENCH CREEK (KY)	5A	5B		5A				5B		5A						5B							5A; 5B
HARRISON CO	05140104	05140104	INH5_04	OHIO RIVER - FRENCH CREEK (KY) TO NEW AMSTERDAM, IN	5A	5B		5A				5B		5A						5B							5A; 5B
HARRISON CO	05140104	05140104	INH5_05	OHIO RIVER - NEW AMSTERDAM, IN TO BLUE RIVER (IN)	5A	5B		5A				5B		5A						5B							5A; 5B
CRAWFORD CO	05140104	05140104	INH5_06	OHIO RIVER - BLUE RIVER (IN) TO WOLF CREEK (KY)	5A	5B		5A				5B		5A						5B							5A; 5B
CRAWFORD CO	05140104	05140104	INH5_07	OHIO RIVER - WOLF CREEK (KY) TO LITTLE BLUE RIVER (IN)	5A	5B		5A				5B		5A						5B							5A; 5B
PERRY CO	05140104	05140104	INH5_08	OHIO RIVER - LITTLE BLUE RIVER (IN) TO SPRING CREEK (KY)	5A	5B		5A				5B		5A						5B							5A; 5B
PERRY CO	05140104	05140104	INH5_09	OHIO RIVER - SPRING CREEK (KY) TO OIL CREEK (IN)	5A	5B		5A				5B		5A						5B							5A; 5B
PERRY CO	05140104	05140104	INH5_10	OHIO RIVER - OIL CREEK (IN) TO YELLOW BANK CREEK (KY)	5A	5B		5A				5B		5A						5B							5A; 5B
PERRY CO	05140104	05140104	INH5_11	OHIO RIVER - YELLOW BANK CREEK (KY) TO SINKING CREEK (KY)	5A	5B		5A				5B		5A						5B							5A; 5B
PERRY CO	05140104	05140104	INH5_12	OHIO RIVER - SINKING CREEK (KY) TO BEAR CREEK (IN)	5A	5B		5A				5B		5A						5B							5A; 5B
PERRY CO	05140201	05140201	INH5_13	OHIO RIVER - BEAR CREEK (IN) TO CLOVER CREEK (KY)	5A	5B		5A				5B		5A						5B							5A; 5B
PERRY CO	05140201	05140201	INH5_14	OHIO RIVER - CLOVER CREEK (KY) TO DEER CREEK (IN)	5A	5B		5A				5B		5A						5B							5A; 5B
PERRY CO	05140201	05140201	INH5_15	OHIO RIVER - DEER CREEK (IN) TO CANNELTON LOCKS AND DAM	5A	5B		5A				5B		5A						5B							5A; 5B

COUNTY	12-DIGIT HUC	14-DIGIT HUC	ASSESSMENT UNIT ID	ASSESSMENT UNIT NAME	BENEFICIAL USE				CAUSE OF IMPAIRMENT																		
					RECREATIONAL USES	FISH CONSUMPTION	DRINKING WATER USE	AQUATIC LIFE USE	ALGAE	AMMONIA	CHLORIDE	DIOXIN (WATER)	DISSOLVED OXYGEN	E. COLI	FREE CYANIDE	IMPAIRED BIOTIC COMMUNITIES	NUTRIENTS	OIL AND GREASE	PCBS (FISH TISSUE)	PCBS (WATER)	PESTICIDES	pH	PHOSPHORUS	SILTATION	SULFATE	TASTE AND ODOR	TEMPERATURE	TOTAL MERCURY (WATER)
PERRY CO	05140201	05140201	INH5_16	OHIO RIVER - CANNELTON LOCKS AND DAM TO TELL CITY, IN	5A	5B		5A				5B		5A						5B							5A; 5B
PERRY CO	05140201	05140201	INH6_01	OHIO RIVER - TELL CITY, IN TO ANDERSON RIVER (IN)	5A	5B		5A				5B		5A						5B							5A; 5B
SPENCER CO	05140201	05140201	INH6_02	OHIO RIVER - ANDERSON RIVER (IN) TO CROOKED CREEK (IN)	5A	5B		5A				5B		5A						5B							5A; 5B
SPENCER CO	05140201	05140201	INH6_03	OHIO RIVER - CROOKED CREEK (IN) TO YELLOW CREEK (KY) NEAR LE	5A	5B		5A				5B		5A						5B							5A; 5B
SPENCER CO	05140201	05140201	INH6_04	OHIO RIVER - YELLOW CREEK (KY) NEAR LEWISPORT, KY TO GRANDVI	5A	5B		5A				5B		5A						5B							5A; 5B
SPENCER CO	05140201	05140201	INH6_05	OHIO RIVER - GRANDVIEW, IN TO ROCKPORT, IN	5A	5B		5A				5B		5A						5B							5A; 5B
SPENCER CO	05140201	05140201	INH6_06	OHIO RIVER - ROCKPORT, IN TO YELLOW CREEK (KY) NEAR OWNESBOR	5A	5B		5A				5B		5A						5B							5A; 5B
SPENCER CO	05140201	05140201	INH6_07	OHIO RIVER - YELLOW CREEK (KY) TO CANEY CREEK (IN)	5A	5B		5A				5B		5A						5B							5A; 5B
SPENCER CO	05140201	05140201	INH6_08	OHIO RIVER - CANEY CREEK (IN) TO LITTLE PIGEON CREEK (IN)	5A	5B		5A				5B		5A						5B							5A; 5B
SPENCER CO	05140201	05140201	INH6_09	OHIO RIVER - LITTLE PIGEON CREEK (IN) TO FRENCH ISLANDS NOS	5A	5B		5A				5B		5A						5B							5A; 5B
WARRICK CO	05140201	05140201	INH6_10	OHIO RIVER - FRENCH ISLANDS, NOS 1 AND 2 TO NEWBURGH LOCKS A	5A	5B		5A				5B		5A						5B							5A; 5B
WARRICK CO	05140201	05140201	INH7_01	OHIO RIVER - NEWBURGH LOCKS AND DAM TO GREEN RIVER (KY)	5A	5B		5A				5B	5A	5A						5B						5A	5A; 5B
VANDERBURGH CO	05140202	05140202	INH8_01	OHIO RIVER - EVANSVILLE, IN (UPSTREAM) TO EVANSVILLE, IN (D	5A	5B		5A				5B	5A							5B						5A	5A; 5B
VANDERBURGH CO	05140202	05140202	INH8_02	OHIO RIVER - EVANSVILLE, IN (DOWNSTREAM) TO HENDERSON, KY	5A	5B		5A				5B	5A	5A						5B						5A	5A; 5B
VANDERBURGH CO	05140202	05140202	INH8_03	OHIO RIVER - HENDERSON, KY TO CANOE CREEK (KY)	5A	5B		5A				5B	5A	5A						5B						5A	5A; 5B
VANDERBURGH CO	05140202	05140202	INH8_04	OHIO RIVER - CANOE CREEK (KY) TO BAYOU CREEK (IN)	5A	5B		5A				5B	5A	5A						5B						5A	5A; 5B
POSEY CO	05140202	05140202	INH8_05	OHIO RIVER - BAYOU CREEK (IN) TO DS END OF OHIO RIVER CHANNE	5A	5B		5A				5B	5A	5A						5B						5A	5A; 5B
POSEY CO	05140202	05140202	INH8_06	OHIO RIVER - OHIO RIVER CHANNEL SOUTH OF DIAMOND ISLAND	5A	5B		5A				5B	5A	5A						5B						5A	5A; 5B
POSEY CO	05140202	05140202	INH8_07	OHIO RIVER - DS END OF DIAMOND ISLAND TO MOUNT VERNON, IN	5A	5B		5A				5B	5A	5A						5B						5A	5A; 5B
POSEY CO	05140202	05140202	INH8_08	OHIO RIVER - MOUNT VERNON, IN TO DS END OF OHIO RIVER CHANNE	5A	5B		5A				5B	5A	5A						5B						5A	5A; 5B
POSEY CO	05140202	05140202	INH8_09	OHIO RIVER CHANNEL EAST OF SLIM ISLAND	5A	5B		5A				5B	5A	5A						5B						5A	5A; 5B
POSEY CO	05140202	05140202	INH8_10	OHIO RIVER - DS END OF SLIM ISLAND TO HOVEY LAKE DRAIN (IN)	5A	5B		5A				5B	5A	5A						5B						5A	5A; 5B
POSEY CO	05140202	05140202	INH8_11	OHIO RIVER - HOVEY LAKE DRAIN (IN) TO LOST CREEK (JOHN T. MY	2	5B		5A				5B	5A							5B						5A	5A; 5B
POSEY CO	05140202	05140202	INH8_12	OHIO RIVER - LOST CREEK (KY) TO UNIONTOWN (JOHN T. MYERS) LO	2	5B		5A				5B	5A							5B						5A	5A; 5B

COUNTY	12-DIGIT HUC	14-DIGIT HUC	ASSESSMENT UNIT ID	ASSESSMENT UNIT NAME	BENEFICIAL USE				CAUSE OF IMPAIRMENT																			
					RECREATIONAL USES	FISH CONSUMPTION	DRINKING WATER USE	AQUATIC LIFE USE	ALGAE	AMMONIA	CHLORIDE	DIOXIN (WATER)	DISSOLVED OXYGEN	E. COLI	FREE CYANIDE	IMPAIRED BIOTIC COMMUNITIES	NUTRIENTS	OIL AND GREASE	PCBS (FISH TISSUE)	PCBS (WATER)	PESTICIDES	pH	PHOSPHORUS	SILTATION	SULFATE	TASTE AND ODOR	TEMPERATURE	TOTAL MERCURY (WATER)
POSEY CO	05140202	05140202	INH9_01	OHIO RIVER - UNIONTOWN (JOHN T. MYERS) LOCKS AND DAM TO WABA	2	5B		5A				5B	5A							5B							5A	5A; 5B
STEUBEN CO	040500010701	04050001080010	INJ0181_00	SOUTH TRIB PRAIRIE R (MI)-LAKE PLEASANT	3	3		3																				
STEUBEN CO	040500010801	04050001090010	INJ0191_00	LAKE GEORGE-CROOKED CREEK	3	3		3																				
STEUBEN CO	040500010801	04050001090020	INJ0192_00	CROOKED CREEK/OTTER LAKES	3	3		5A								5A												
STEUBEN CO	040500010803	04050001090030	INJ0193_00	CROOKED CREEK-JIMMERSON LAKE	3	2		2																				
STEUBEN CO	040500010802	04050001090040	INJ0194_00	TAMARACK-LIME-GAGE-CROOKED-LOON LAKES	3	3		3																				
STEUBEN CO	040500010804	04050001090050	INJ0195_00	FAWN RIVER-ORLAND	5A	3		3						5A														
STEUBEN CO	040500010804	04050001090050	INJ0195_T1040	ORLAND TRIB	3	3		2																				
STEUBEN CO	040500010805	04050001090060	INJ0196_00	FAWN RIVER-LIME LAKE/WILL-MUD LAKE	3	3		3																				
LAGRANGE CO	040500010806	04050001090100	INJ019A_00	FAWN RIVER-CEDAR LAKE	3	3		3																				
LAGRANGE CO	040500010807	04050001090120	INJ019C_00	FAWN RIVER-WENGER DITCH	2	3		3																				
STEUBEN CO	040500011001	04050001110010	INJ01B1_00	RYAN DITCH AND OTHER TRIBUTARYS	3	3		3																				
STEUBEN CO	040500011001	04050001110010	INJ01B1_T1035	PIGEON CREEK	3	3		3																				
STEUBEN CO	040500011001	04050001110020	INJ01B2_00	PIGEON LAKE AND OTHER TRIBS	3	3		3																				
STEUBEN CO	040500011001	04050001110020	INJ01B2_T1034	PIGEON CREEK	3	3		3																				
STEUBEN CO	040500011002	04050001110030	INJ01B3_00	PIGEON CREEK-MUD CREEK TRIBS	3	3		3																				
STEUBEN CO	040500011002	04050001110030	INJ01B3_T1032	PIGEON CREEK	5A	3		2						5A														
STEUBEN CO	040500011002	04050001110030	INJ01B3_T1033	MUD CREEK	3	3		5A			5A																	
STEUBEN CO	040500011003	04050001110040	INJ01B4_00	LONG LAKE-PLEASANT/FOX LAKES AND OTHER TRIBS	3	3		3																				
STEUBEN CO	040500011003	04050001110040	INJ01B4_T1031	PIGEON CREEK	3	2		2																				
STEUBEN CO	040500011003	04050001110040	INJ01B4_T1297	PIGEON CREEK	5A	2		5A						5A		5A												
STEUBEN CO	040500011003	04050001110050	INJ01B5_00	MUD LAKE-JOHNSON DITCH	3	3		3																				
STEUBEN CO	040500011003	04050001110050	INJ01B5_T1030	PIGEON CREEK	3	3		2																				
STEUBEN CO	040500011006	04050001110060	INJ01B6_00	HOGBACK LAKE-SILVER LAKE AND OTHER TRIBS	3	3		3																				
STEUBEN CO	040500011006	04050001110060	INJ01B6_T1029	PIGEON CREEK	2	3		2																				
STEUBEN CO	040500011007	04050001110070	INJ01B7_00	OTTER LAKE AND OTHER TRIBUTARYS	3	3		3																				
STEUBEN CO	040500011007	04050001110070	INJ01B7_T1028	PIGEON CREEK	2	3		2																				
LAGRANGE CO	040500011009	04050001110080	INJ01B8_00	GREEN LAKE/SHALLOW LAKE AND OTHER TRIBS	3	3		3																				
STEUBEN CO	040500011009	04050001110080	INJ01B8_T1027	PIGEON CREEK	2	3		2								5A												
STEUBEN CO	040500011004	04050001110090	INJ01B9_00	TURKEY CREEK-HEADWATERS (HELMER)	3	3		3																				
STEUBEN CO	040500011005	04050001110100	INJ01BA_00	MUD CREEK	3	3		3																				
STEUBEN CO	040500011005	04050001110100	INJ01BA_T1309	TURKEY CREEK - STUMP DT	5A	3		3						5A														
LAGRANGE CO	040500011008	04050001110110	INJ01BB_01	TURKEY CREEK	3	3		3																				
LAGRANGE CO	040500011008	04050001110110	INJ01BB_T1001	MCCLISH LAKE INLET	3	3		3																				
STEUBEN CO	040500011008	04050001110110	INJ01BB_T1002	MCCLISH LAKE OUTLET	5A	3		3																				
LAGRANGE CO	040500011008	04050001110110	INJ01BB_T1003	TURKEY CREEK - UNNAMED TRIBUTARY	5A	3		3																				
LAGRANGE CO	040500011008	04050001110110	INJ01BB_T1004	BIG LONG LAKE OUTLET	3	3		3																				
LAGRANGE CO	040500011008	04050001110110	INJ01BB_T1005	PRETTY LAKE INLET	3	3		3																				
LAGRANGE CO	040500011008	04050001110110	INJ01BB_T1006	PRETTY LAKE OUTLET	3	3		3																				
LAGRANGE CO	040500011008	04050001110110	INJ01BB_T1007	TURKEY CREEK - UNNAMED TRIBUTARY	5A	3		5A					5A	5A		5A												
LAGRANGE CO	040500011010	04050001110120	INJ01BC_00	MONGO RESERVOIR/TURKEY CREEK	3	3		3																				

COUNTY	12-DIGIT HUC	14-DIGIT HUC	ASSESSMENT UNIT ID	ASSESSMENT UNIT NAME	BENEFICIAL USE				CAUSE OF IMPAIRMENT																			
					RECREATIONAL USES	FISH CONSUMPTION	DRINKING WATER USE	AQUATIC LIFE USE	ALGAE	AMMONIA	CHLORIDE	DIOXIN (WATER)	DISSOLVED OXYGEN	E. COLI	FREE CYANIDE	IMPAIRED BIOTIC COMMUNITIES	NUTRIENTS	OIL AND GREASE	PCBS (FISH TISSUE)	PCBS (WATER)	PESTICIDES	pH	PHOSPHORUS	SILTATION	SULFATE	TASTE AND ODOR	TEMPERATURE	TOTAL MERCURY (WATER)	
LAGRANGE CO	040500011010	04050001110120	INJ01BC_T1298	PIGEON CREEK	5A	3		2						5A														
LAGRANGE CO	040500011103	04050001120010	INJ01C1_01	PIGEON RIVER (UPSTREM OF NASBY MILLPOND)	3	3		2																				
LAGRANGE CO	040500011103	04050001120010	INJ01C1_02	PIGEON RIVER (BETWEEN LAKES)	5A	3		2																				
LAGRANGE CO	040500011103	04050001120010	INJ01C1_03	PIGEON RIVER (DOWNSTREAM OF ONTARIO MILLPOND)	5A	3		2						5A														
LAGRANGE CO	040500011103	04050001120010	INJ01C1_T1001	PIGEON RIVER - UNNAMED TRIBUTARY	3	3		3																				
LAGRANGE CO	040500011103	04050001120010	INJ01C1_T1002	PIGEON RIVER - UNNAMED TRIBUTARIES (PIGEON RIVER FWA)	3	3		3																				
LAGRANGE CO	040500011103	04050001120010	INJ01C1_T1003	PIGEON RIVER - UNNAMED TRIBUTARY (TROXEL LAKE)	3	3		3																				
LAGRANGE CO	040500011103	04050001120010	INJ01C1_T1004	PIEGON RIVER - UNNAMED TRIBUTARY	3	3		3																				
LAGRANGE CO	040500011102	04050001120020	INJ01C2_00	FLY CREEK-HEADWATERS (LAGRANGE)	5A	3		3						5A														
LAGRANGE CO	040500011101	04050001120030	INJ01C3_00	FLY CREEK-EAST FLY CREEK	3	3		3																				
LAGRANGE CO	040500011104	04050001120040	INJ01C4_01	BUCK CREEK	3	3		3																				
LAGRANGE CO	040500011104	04050001120040	INJ01C4_02	EAST BUCK CREEK	3	3		3																				
LAGRANGE CO	040500011106	04050001120060	INJ01C4_T1001	BUCK CREEK - UNNAMED TRIBUTARY	3	3		3																				
LAGRANGE CO	040500011104	04050001120040	INJ01C4_T1002	MCMANUS DITCH	3	3		3																				
LAGRANGE CO	040500011104	04050001120040	INJ01C4_T1003	EAST BUCK CREEK - UNNAMED TRIBUTARY	3	3		3																				
LAGRANGE CO	040500011106	04050001120050	INJ01C5_01	PIGEON RIVER	5A	2		2						5A														
LAGRANGE CO	040500011106	04050001120050	INJ01C5_T1001	ROWE DITCH	3	3		2																				
LAGRANGE CO	040500011106	04050001120050	INJ01C5_T1002	UNIDENTIFIED STREAM (BETWEEN LAKES)	3	3		2																				
LAGRANGE CO	040500011106	04050001120060	INJ01C6_01	PIGEON RIVER (UPSTREAM OF SCOTT, IN)	2	5B		2											5B									
LAGRANGE CO	040500011106	04050001120060	INJ01C6_02	PIGEON RIVER (DOWNSTREAM OF SCOTT, IN)	5A	5B		2						5A					5B									
LAGRANGE CO	040500011106	04050001120060	INJ01C6_T1001	VAN NATTA DITCH	2	5B		2											5B									
LAGRANGE CO	040500011106	04050001120060	INJ01C6_T1001A	VAN NATTA DITCH - UNNAMED TRIBUTARY	2	5B		2											5B									
LAGRANGE CO	040500011105	04050001120070	INJ01C7_00	PAGE DITCH AND OTHER TRIBUTARYS	3	3		3																				
LAGRANGE CO	040500011107	04050001120080	INJ01C8_00	PIGEON RIVER-FISH LAKE-STONE LAKE	3	3		2																				
ELKHART CO	040500011303	04050001130020	INJ01D2_00	TROUT CREEK-INDIAN LAKE	3	3		3																				
ELKHART CO	040500011305	04050001130030	INJ01D3_00	TOWNSHIP DITCH AND OTHER TRIBUTARYS	3	3		3																				
ELKHART CO	040500011305	04050001130030	INJ01D3_M1012	ST. JOSEPH RIVER	2	5B		3											5B									
LAGRANGE CO	040500011201	04050001140010	INJ01E1_00	BONTRAGER DITCH-EMMA LAKE	3	3		3																				
LAGRANGE CO	040500011201	04050001140010	INJ01E1_T1301	EMMA CREEK TRIB	3	3		5A		5A						5A												
LAGRANGE CO	040500011201	04050001140020	INJ01E2_00	BONTRAGER DITCH-HOSTETLER DITCH	3	3		3																				
LAGRANGE CO	040500011202	04050001140030	INJ01E3_00	LITTLE ELKHART RIVER DITCH (TOPEKA)	3	3		3																				
LAGRANGE CO	040500011204	04050001140040	INJ01E4_00	HARPER DITCH AND OTHER TRIBS	3	3		3																				
LAGRANGE CO	040500011204	04050001140040	INJ01E4_T1302	LITTLE ELKHART RIVER	5A	3		2						5A														
LAGRANGE CO	040500011203	04050001140050	INJ01E5_00	ROWE EDEN DITCH	3	3		3																				
ELKHART CO	040500011204	04050001140060	INJ01E6_00	LITTLE ELKHART RIVER TRIBS	3	3		3																				
ELKHART CO	040500011204	04050001140060	INJ01E6_T1021	MATHER DITCH	3	3		2																				
ELKHART CO	040500011204	04050001140060	INJ01E6_T1303	LITTLE ELKHART RIVER	5A	3		5A						5A														

COUNTY	12-DIGIT HUC	14-DIGIT HUC	ASSESSMENT UNIT ID	ASSESSMENT UNIT NAME	BENEFICIAL USE				CAUSE OF IMPAIRMENT																				
					RECREATIONAL USES	FISH CONSUMPTION	DRINKING WATER USE	AQUATIC LIFE USE	ALGAE	AMMONIA	CHLORIDE	DIOXIN (WATER)	DISSOLVED OXYGEN	E. COLI	FREE CYANIDE	IMPAIRED BIOTIC COMMUNITIES	NUTRIENTS	OIL AND GREASE	PCBS (FISH TISSUE)	PCBS (WATER)	PESTICIDES	pH	PHOSPHORUS	SILTATION	SULFATE	TASTE AND ODOR	TEMPERATURE	TOTAL MERCURY (WATER)	
LAGRANGE CO	040500011204	04050001140060	INJ01E6_T1329	MATHER DITCH AND TRIB	3	3		5A																					
ELKHART CO	040500011205	04050001140070	INJ01E7_00	BONNYVILLE MILLS AND OTHER TRIBS	2	3		3																					
ELKHART CO	040500011204	04050001140070	INJ01E7_T1020	MATHERS DITCH	3	3		2																					
ELKHART CO	040500011205	04050001140070	INJ01E7_T1310	LITTLE ELKHART RIVER TRIBS	2	3		3																					
ELKHART CO	040500011204	04050001140070	INJ01E7_T1311	LITTLE ELKHART RIVER	5A	3		2						5A															
ELKHART CO	040500012001	04050001150010	INJ01F1_00	WASHINGTON TWP. DITCH	3	3		3																					
ELKHART CO	040500012001	04050001150010	INJ01F1_M1011	ST. JOSEPH RIVER	2	5B		2											5B										
ELKHART CO	040500012004	04050001150020	INJ01F2_00	SHEEP CREEK AND OTHER TRIBUTARYS	3	3		3																					
ELKHART CO	0405000120040	04050001150020	INJ01F2_M1010	ST. JOSEPH RIVER	2	5B		2											5B										
ELKHART CO	040500012002	04050001150030	INJ01F3_00	PINE CREEK-NORTH/SOUTH FORKS	5A	3		3						5A															
ELKHART CO	040500012002	04050001150030	INJ01F3_T1325	NORTH FORK PINE CREEK	3	3		2																					
ELKHART CO	040500012003	04050001150040	INJ01F4_00	PUTERBAUGH CREEK-HEATON LAKE	3	3		3																					
ELKHART CO	040500012004	04050001150050	INJ01F5_00	OSOLA TWP. DT.-SIMONTON L	3	3		3																					
ELKHART CO	040500012004	04050001150050	INJ01F5_M1009	ST. JOSEPH RIVER	2	5B		3											5B										
ELKHART CO	040500011403	04050001160060	INJ01G6_00	CHRISTIANA CREEK-OUTLET (MICHIGAN)	2	5B		2											5B										
NOBLE CO	040500011501	04050001170010	INJ01H1_00	LITTLE ELKHART CREEK-TAMARACK-CREE LAKES	3	3		3																					
NOBLE CO	040500011501	04050001170010	INJ01H1_T1326	UHL DITCH AND TRIBUTARY	3	3		2																					
LAGRANGE CO	040500011502	04050001170020	INJ01H2_00	LITTLE ELKHART CREEK-DALLAS LAKE	3	3		3																					
LAGRANGE CO	040500011503	04050001170030	INJ01H3_00	LITTLE ELKHART CREEK-MESSICK LAKE AND OTHER TRIBS	3	3		3																					
NOBLE CO	040500011506	04050001170040	INJ01H4_00	NORTH BRANCH ELKHART RIVER-JONES LAKE	3	3		2																					
NOBLE CO	040500011504	04050001170050	INJ01H5_00	HENDERSON LAKE DITCH-WATERHOUSE DITCH	3	3		3																					
NOBLE CO	040500011505	04050001170060	INJ01H6_00	MIDDLE BRANCH ELKHART RIVER-OVIATT DITCH	3	3		3																					
NOBLE CO	040500011506	04050001170040	INJ01H7_00	WALDRON LAKE-CLOCK CREEK/DRY RUN	3	3		3																					
NOBLE CO	040500011506	04050001170070	INJ01H7_01	GRETZINGER DITCH (HEADWATER)	5A	3		5A						5A		5A													
NOBLE CO	040500011506	04050001170070	INJ01H7_02	CLOCK CREEK	3	3		5A																					
NOBLE CO	040500011506	04050001170070	INJ01H7_03	DRY RUN	3	3		3																					
NOBLE CO	040500011506	04050001170070	INJ01H7_T1001	GRETZINGER DITCH (MUNIC LAKE)	3	3		3																					
NOBLE CO	040500011506	04050001170070	INJ01H7_T1002	CLOCK CREEK	3	3		3																					
NOBLE CO	040500011506	04050001170070	INJ01H7_T1003	BOUGHBY DITCH	3	3		3																					
NOBLE CO	040500011507	04050001170080	INJ01H8_00	NORTH BRANCH ELKHART RIVER-BOYD/HUSTON DTS	3	2		2																					
NOBLE CO	040500011507	04050001170080	INJ01H8_T1312	NORTH BRANCH ELKHART RIVER AND TRIBS	5A	2		2						5A															
NOBLE CO	040500011601	04050001180010	INJ01J1_00	FORKER CREEK-RIVIR LAKE-LONG LAKE	3	3		3																					
NOBLE CO	040500011602	04050001180020	INJ01J2_01	CAROL CREEK	5A	3		5A						5A		5A													
NOBLE CO	040500011602	04050001180020	INJ01J2_02	MARL LAKE INLET (FROM DEEP LAKE)	3	3		3																					
NOBLE CO	040500011602	04050001180020	INJ01J2_T1001	BEAL BRANCH	3	3		3																					
NOBLE CO	040500011602	04050001180020	INJ01J2_T1002	BEAR LAKE INLET (FROM HIGH LAKE)	3	3		3																					
NOBLE CO	040500011602	04050001180020	INJ01J2_T1004	BEAR LAKE INLET (FROM WOLF LAKE)	3	3		3																					

COUNTY	12-DIGIT HUC	14-DIGIT HUC	ASSESSMENT UNIT ID	ASSESSMENT UNIT NAME	BENEFICIAL USE				CAUSE OF IMPAIRMENT																			
					RECREATIONAL USES	FISH CONSUMPTION	DRINKING WATER USE	AQUATIC LIFE USE	ALGAE	AMMONIA	CHLORIDE	DIOXIN (WATER)	DISSOLVED OXYGEN	E. COLI	FREE CYANIDE	IMPAIRED BIOTIC COMMUNITIES	NUTRIENTS	OIL AND GREASE	PCBS (FISH TISSUE)	PCBS (WATER)	PESTICIDES	pH	PHOSPHORUS	SILTATION	SULFATE	TASTE AND ODOR	TEMPERATURE	TOTAL MERCURY (WATER)
NOBLE CO	040500011602	04050001180020	INJ01J2_T1005	CUB LAKE OUTLET	3	3		3																				
NOBLE CO	040500011602	04050001180020	INJ01J2_T1006	WINEBRENNER BRANCH	3	3		3																				
NOBLE CO	040500011602	04050001180020	INJ01J2_T1006A	WINEBRENNER DITCH - UNNAMED TRIBUTARY	3	3		3																				
NOBLE CO	040500011602	04050001180020	INJ01J2_T1006B	GANDY DITCH	3	3		3																				
NOBLE CO	040500011602	04050001180020	INJ01J2_T1007	CAROL CREEK - UNNAMED TRIBUTARY (MUNCIE LAKE OUTLET)	3	3		3																				
NOBLE CO	040500011604	04050001180030	INJ01J3_00	SOUTH BRANCH ELKHART RIVER-MUNCIE LAKE	3	3		3																				
NOBLE CO	040500011603	04050001180040	INJ01J4_00	CROFT DITCH-SKINNER LAKE-RIMMELL BRANCH	3	3		3																				
NOBLE CO	040500011603	04050001180040	INJ01J4_T1313	CROFT DITCH	5A	3		3						5A														
NOBLE CO	040500011605	04050001180050	INJ01J5_00	LONG DITCH-LONG LAKE	3	3		3																				
NOBLE CO	040500011605	04050001180050	INJ01J5_T1314	SOUTH BRANCH ELKHART RIVER	5A	3		3						5A														
NOBLE CO	040500011605	04050001180060	INJ01J6_00	DIAMOND-EAGLE LAKE AND TRIBS	3	3		3																				
NOBLE CO	040500011605	04050001180060	INJ01J6_T1315	SOUTH BRANCH ELKHART RIVER	5A	3		3						5A														
NOBLE CO	040500011802	04050001190010	INJ01K1_00	SPARTA LAKE OUTLET AND OTHER TRIBS	3	3		3																				
NOBLE CO	040500011802	04050001190010	INJ01K1_T1019	ELKHART RIVER	5A	2		2						5A														
NOBLE CO	040500011802	04050001190020	INJ01K2_T1001	ELKHART RIVER - UNNAMED TRIBUTARY	3	3		3																				
ELKHART CO	040500011802	04050001190020	INJ01K2_T1002	MCNUTT DITCH	3	3		3																				
ELKHART CO	040500011802	04050001190020	INJ01K2_T1002A	MCNUTT DITCH - UNNAMED TRIBUTARY	3	3		3																				
NOBLE CO	040500011802	04050001190020	INJ01K2_T1018	ELKHART RIVER	5A	2		2						5A														
ELKHART CO	040500011802	04050001190020	INJ01K2_T1018A	ELKHART RIVER OXBOW	5A	3		2																				
ELKHART CO	040500011801	04050001190030	INJ01K3_01	STONY CREEK (UPSTREAM OF MILLERSBURG, IN)	5A	3		2						5A														
ELKHART CO	040500011801	04050001190030	INJ01K3_02	STONY CREEK (DOWNSTREAM OF MILLERSBURG, IN)	5A	3		3						5A														
ELKHART CO	040500011801	04050001190030	INJ01K3_T1001	MCALLISTER DITCH	5A	3		3																				
ELKHART CO	040500011801	04050001190030	INJ01K3_T1001A	MCALLISTER DITCH - UNNAMED TRIBUTARY	5A	3		3																				
ELKHART CO	040500011801	04050001190030	INJ01K3_T1001B	MCALLISTER DITCH - UNNAMED TRIBUTARY (FISH LAKE)	5A	3		3																				
ELKHART CO	040500011801	04050001190030	INJ01K3_T1002	STONY CREEK - UNNAMED TRIBUTARY(MCALLISTER DITCH CONFLUENCE)	5A	3		3																				
LAGRANGE CO	040500011801	04050001190030	INJ01K3_T1003	STONY CREEK - UNNAMED TRIBUTARY (CR 100 S)	5A	3		3																				
ELKHART CO	040500011801	04050001190030	INJ01K3_T1004	PHILLIPS DITCH	5A	3		3																				
LAGRANGE CO	040500011801	04050001190030	INJ01K3_T1004A	PHILLIPS DITCH - UNNAMED TRIBUTARY	5A	3		3																				
ELKHART CO	040500011801	04050001190030	INJ01K3_T1006	STONY CREEK - UNNAMED TRIBUTARY (MILLERSBURG, IN)	5A	3		3																				
ELKHART CO	040500011805	04050001190040	INJ01K4_00	DRY RUN AND OTHER TRIBUTARYS	3	3		3																				
ELKHART CO	040500011805	04050001190040	INJ01K4_T1017	ELKHART RIVER	5A	2		3						5A														
NOBLE CO	040500011803	04050001190050	INJ01K5_00	SOLOMON CREEK-HEADWATERS	3	3		3																				
NOBLE CO	040500011804	04050001190060	INJ01K6_00	MEYER-CROMWELL DITCH	3	3		3																				
KOSCIUSKO CO	040500011804	04050001190060	INJ01K6_01	MAYER DITCH	5A	3		5A			5A		5A	5A		5A	5A											
ELKHART CO	040500011804	04050001190060	INJ01K6_02	SOLOMON CREEK	5A	3		3						5A														

COUNTY	12-DIGIT HUC	14-DIGIT HUC	ASSESSMENT UNIT ID	ASSESSMENT UNIT NAME	BENEFICIAL USE				CAUSE OF IMPAIRMENT																			
					RECREATIONAL USES	FISH CONSUMPTION	DRINKING WATER USE	AQUATIC LIFE USE	ALGAE	AMMONIA	CHLORIDE	DIOXIN (WATER)	DISSOLVED OXYGEN	E. COLI	FREE CYANIDE	IMPAIRED BIOTIC COMMUNITIES	NUTRIENTS	OIL AND GREASE	PCBS (FISH TISSUE)	PCBS (WATER)	PESTICIDES	pH	PHOSPHORUS	SILTATION	SULFATE	TASTE AND ODOR	TEMPERATURE	TOTAL MERCURY (WATER)
ELKHART CO	040500011804	04050001190060	INJ01K6_T1001	BLUE DITCH	5A	3		3																				
ELKHART CO	040500011804	04050001190060	INJ01K6_T1002	SOLOMON CREEK - UNNAMED TRIBUTARY	5A	3		3																				
ELKHART CO	040500011804	04050001190060	INJ01K6_T1003	HIRE DITCH	5A	3		3																				
ELKHART CO	040500011804	04050001190060	INJ01K6_T1004	JUDAY DITCH	5A	3		3																				
ELKHART CO	040500011805	04050001190070	INJ01K7_00	WHETTEN DITCH AND OTHER TRIBUTARYS	3	3		3																				
ELKHART CO	040500011805	04050001190070	INJ01K7_T1016	ELKHART RIVER	5A	3		2						5A														
NOBLE CO	040500011701	04050001200010	INJ01M1_00	TURKEY CREEK-HEADWATERS (NOBLE)	3	3		3																				
KOSCIUSKO CO	040500011702	04050001200020	INJ01M2_00	TURKEY CREEK AND OTHER TRIBUTARYS	3	3		3																				
KOSCIUSKO CO	040500011702	04050001200020	INJ01M2_01	MAYER DITCH	3	3		5A			5A		5A			5A	5A											
NOBLE CO	040500011702	04050001200020	INJ01M2_02	DILLON CREEK	3	3		3																				
NOBLE CO	040500011702	04050001200020	INJ01M2_02A	DILLON CREEK - UNNMAMED TRIBUTARY	3	3		3																				
KOSCIUSKO CO	040500011702	04050001200020	INJ01M2_02B	DILLON CREEK - UNNAMED TRIBUTARY (ENCHANTED HILLS, IN)	3	3		3																				
KOSCIUSKO CO	040500011702	04050001200020	INJ01M2_02C	DILLON CREEK - UNNAMED TRIBUTARY	3	3		3																				
KOSCIUSKO CO	040500011704	04050001200030	INJ01M3_00	TURKEY CREEK-SKINNER/HOOPINGARNER DITCHES	5A	3		3						5A														
KOSCIUSKO CO	040500011703	04050001200040	INJ01M4_00	DEWART LAKE OUTLET AND OTHER TRIBS	3	3		3						5A														
KOSCIUSKO CO	040500011705	04050001200050	INJ01M5_00	COPPES DITCH AND TRIB	3	3		3																				
KOSCIUSKO CO	040500011705	04050001200050	INJ01M5_T1318	TURKEY CREEK	5A	3		5A						5A		5A												
KOSCIUSKO CO	040500011707	04050001200060	INJ01M6_00	DAVISSON DITCH	3	3		3																				
KOSCIUSKO CO	040400011707	04050001200060	INJ01M6_00A	DAVISSON DITCH - UNNAMED TRIBUTARY	3	3		3																				
KOSCIUSKO CO	040500011707	04050001200060	INJ01M6_02	OMAR-NEFF DITCH (EAST OF FULLER ARM DITCH)	5A	3		5A						5A		5A												
KOSCIUSKO CO	040500011707	04050001200060	INJ01M6_02B	OMAR-NEFF DITCH - UNNAMED TRIBUTARY	3	3		3																				
KOSCIUSKO CO	040500011707	04050001200060	INJ01M6_03	TURKEY CREEK	5A	3		3						5A														
ELKHART CO	040500011706	04050001200070	INJ01M7_01	BERLIN COURT DITCH (UPSTREAM OF AMISH ACRES)	5A	3		5A					5A	5A			5A											
ELKHART CO	040500011706	04050001200070	INJ01M7_02	BERLIN COURT DITCH (NAPANNEE, IN)	3	3		3																				
ELKHART CO	040500011706	04050001200070	INJ01M7_03	BERLIN COURT DITCH (DOWNSTREAM OF NAPPANEE, IN)	3	3		3																				
ELKHART CO	040500011706	04050001200070	INJ01M7_T1001	BERLIN COURT DITCH - UNNAMED TRIBUTARY	3	3		3																				
ELKHART CO	040500011706	04050001200070	INJ01M7_T1002	DURHWOOD DITCH	3	3		3																				
ELKHART CO	040500011706	04050001200070	INJ01M7_T1003	WAGNER DITCH	3	3		3																				
ELKHART CO	040500011708	04050001200080	INJ01M8_01	TURKEY CREEK	5A	3		2						5A														
ELKHART CO	040500011708	04050001200080	INJ01M8_T1001	PRESTON MILES DITCH AND TRIBUTARY	3	3		2																				
ELKHART CO	040500011708	04050001200080	INJ01M8_T1002	KIEFFER DITCH	3	3		2																				
ELKHART CO	040500011708	04050001200080	INJ01M8_T1002A	KIEFFER DITCH - UNNAMED TRIBUTARIES	3	3		3																				
ELKHART CO	040500011708	04050001200080	INJ01M8_T1002B	KIEFFER DITCH - UNNAMED TRIBUTARY	3	3		3																				
ELKHART CO	040500011708	04050001200080	INJ01M8_T1003	TURKEY CREEK - UNNAMED TRIBUTARY	3	3		3																				

COUNTY	12-DIGIT HUC	14-DIGIT HUC	ASSESSMENT UNIT ID	ASSESSMENT UNIT NAME	BENEFICIAL USE				CAUSE OF IMPAIRMENT																				
					RECREATIONAL USES	FISH CONSUMPTION	DRINKING WATER USE	AQUATIC LIFE USE	ALGAE	AMMONIA	CHLORIDE	DIOXIN (WATER)	DISSOLVED OXYGEN	E. COLI	FREE CYANIDE	IMPAIRED BIOTIC COMMUNITIES	NUTRIENTS	OIL AND GREASE	PCBS (FISH TISSUE)	PCBS (WATER)	PESTICIDES	pH	PHOSPHORUS	SILTATION	SULFATE	TASTE AND ODOR	TEMPERATURE	TOTAL MERCURY (WATER)	
ELKHART CO	040500011708	04050001200090	INJ01M9_00	DAUSMAN DITCH	3	3		5A								5A													
ELKHART CO	040500011709	04050001200100	INJ01MA_00	SWOVELAND DITCH AND TRIBS	3	3		3																					
ELKHART CO	040500011709	04050001200100	INJ01MA_T1321	TURKEY CREEK	5A	3		2						5A															
ELKHART CO	040500011904	04050001200100	INJ01N1_T1015	ELKHART RIVER	5A	3		2						5A															
ELKHART CO	040500011901	04050001210020	INJ01N2_01	ROCK RUN CREEK (UPPER)	5A	3		2						5A															
ELKHART CO	040500011901	04050001210020	INJ01N2_02	ROCK RUN CREEK (MIDDLE)	5A	3		2						5A															
ELKHART CO	040500011901	04050001210020	INJ01N2_03	ROCK RUN CREEK (LOWER)	5A	3		2						5A															
ELKHART CO	040500011901	04050001210020	INJ01N2_T1001	ROCK RUN CREEK - UNNAMED TRIBUTARY	3	3		2																					
ELKHART CO	040500011901	04050001210020	INJ01N2_T1001A	ROCK RUN CREEK - UNNAMED TRIBUTARY	3	3		2																					
ELKHART CO	040500011901	04050001210020	INJ01N2_T1001B	ROCK RUN CREEK - UNNAMED TRIBUTARY	3	3		2																					
ELKHART CO	040500011901	04050001210020	INJ01N2_T1001C	ROCK RUN CREEK - UNNAMED TRIBUTARY	3	3		2																					
ELKHART CO	040500011901	04050001210020	INJ01N2_T1002	ROCK RUN CREEK - UNNAMED TRIBUTARY	3	3		2																					
ELKHART CO	040500011901	04050001210020	INJ01N2_T1002A	ROCK RUN CREEK - UNNAMED TRIBUTARY	3	3		2																					
ELKHART CO	040500011901	04050001210020	INJ01N2_T1003	HOOVER DITCH	3	3		2																					
ELKHART CO	040500011901	04050001210020	INJ01N2_T1003A	BOYER DITCH	3	3		2																					
ELKHART CO	040500011902	04050001210030	INJ01N3_00	ROCK RUN CREEK-HORN DITCH	3	3		3																					
ELKHART CO	040500011902	04050001210030	INJ01N3_T1322	ROCK RUN CREEK AND TRIBS	5A	3		3						5A															
ELKHART CO	040500011904	04050001210040	INJ01N4_00	LEEDY DITCH AND OTHER TRIBUTARYS	3	3		3																					
ELKHART CO	040500011904	04050001210040	INJ01N4_T1014	ELKHART RIVER	2	3		2																					
ELKHART CO	040500011903	04050001210050	INJ01N5_00	YELLOW CREEK-HEADWATERS (ELKHART)	3	3		3																					
ELKHART CO	040500011903	04050001210060	INJ01N6_00	YELLOW CREEK TRIBS	3	3		3																					
ELKHART CO	040500012202	04050001210060	INJ01N6_M1008	ST. JOSEPH RIVER	2	5B		3											5B										
ELKHART CO	040500011904	04050001210060	INJ01N6_T1013	ELKHART RIVER	5A	5B		2						5A					5B										
ELKHART CO	040500011903	04050001210060	INJ01N6_T1304	YELLOW CREEK	5A	3		5A																					
ELKHART CO	040500012202	04050001220010	INJ01P1_00	ELKHART WEST AND OTHER TRIBUTARYS	3	3		3																					
ELKHART CO	040500012202	04050001220010	INJ01P1_M1007	ST. JOSEPH RIVER	4A	5B		2						4A					5B										
ELKHART CO	040500012202	04050001220010	INJ01P1_T1328	CRAWFORD DITCH	3	3		2																					
LAGRANGE CO	040500011105	04050001120070	INJ01P1022_00	SHIPSHEWANA LAKE	2	3		3																					
KOSCIUSKO CO	040500011702	04050001200020	INJ01P1023_00	WAWASEE, LAKE	2	5B		3											5B										
KOSCIUSKO CO	040500011703	04050001200040	INJ01P1024_00	WAUBEE LAKE	2	2		3																					
LAGRANGE CO	040500011503	04050001170030	INJ01P1025_00	OLIVER LAKE	2	5B		2											5B										
LAGRANGE CO	040500011503	04050001170030	INJ01P1026_00	OLIN LAKE	2	5B		2											5B										
STEUBEN CO	040500010801	04050001090020	INJ01P1036_00	SNOW LAKE	3	3		5A								5A													
STEUBEN CO	040500010801	04050001090020	INJ01P1037_00	MARSH LAKE	3	5B		5A								5A													
STEUBEN CO	040500010803	04050001090030	INJ01P1038_00	JAMES, LAKE	3	5B		5A								5A			5B										
STEUBEN CO	040500010803	04050001090030	INJ01P1039_00	JIMMERSON LAKE	3	5B		5A								5A													
STEUBEN CO	040500010801	04050001090010	INJ01P1041_00	FISH LAKE	3	3		3																					
STEUBEN CO	040500011001	04050001110020	INJ01P1042_00	PIGEON LAKE	3	3		3																					
STEUBEN CO	040500010801	04050001090020	INJ01P1043_00	WALTERS LAKE	3	3		3																					
STEUBEN CO	040500010801	04050001090010	INJ01P1044_00	GEORGE, LAKE	3	2		3																					

COUNTY	12-DIGIT HUC	14-DIGIT HUC	ASSESSMENT UNIT ID	ASSESSMENT UNIT NAME	BENEFICIAL USE				CAUSE OF IMPAIRMENT																			
					RECREATIONAL USES	FISH CONSUMPTION	DRINKING WATER USE	AQUATIC LIFE USE	ALGAE	AMMONIA	CHLORIDE	DIOXIN (WATER)	DISSOLVED OXYGEN	E. COLI	FREE CYANIDE	IMPAIRED BIOTIC COMMUNITIES	NUTRIENTS	OIL AND GREASE	PCBS (FISH TISSUE)	PCBS (WATER)	PESTICIDES	pH	PHOSPHORUS	SILTATION	SULFATE	TASTE AND ODOR	TEMPERATURE	TOTAL MERCURY (WATER)
STEUBEN CO	040500010801	04050001090020	INJ01P1045_00	LONG BEACH LAKE	3	3		3																				
STEUBEN CO	040500010801	04050001090020	INJ01P1046_00	LONE HICKORY (MUD) LAKE	3	3		3																				
STEUBEN CO	040500010801	04050001090020	INJ01P1047_00	EATON LAKE	3	3		3																				
STEUBEN CO	040500010801	04050001090020	INJ01P1048_00	GREEN LAKE	3	3		2																				
STEUBEN CO	040500010801	04050001090020	INJ01P1049_00	MINIFENOKEE, LAKE	3	3		3																				
STEUBEN CO	040500010801	04050001090020	INJ01P1050_00	BIG OTTER LAKE	3	2		5A								5A												
STEUBEN CO	040500010801	04050001090020	INJ01P1051_00	LITTLE OTTER LAKE	3	3		3																				
STEUBEN CO	040500010801	04050001090020	INJ01P1052_00	FAILING LAKE	3	3		2																				
STEUBEN CO	040500010801	04050001090020	INJ01P1053_00	SEVEN SISTERS LAKES	3	3		5A								5A												
STEUBEN CO	040500010803	04050001090030	INJ01P1054_00	CHARLES EAST, LAKE	3	3		3																				
STEUBEN CO	040500010803	04050001090030	INJ01P1055_00	CHARLES WEST, LAKE	3	3		3																				
STEUBEN CO	040500010803	04050001090030	INJ01P1056_00	BELL LAKE	3	3		3																				
STEUBEN CO	040500010802	04050001090040	INJ01P1057_00	TAMARACK LAKE	3	3		3																				
STEUBEN CO	040500010802	04050001090040	INJ01P1058_00	WARNER LAKE	3	3		3																				
STEUBEN CO	040500010802	04050001090040	INJ01P1059_00	RHODES LAKE	3	3		3																				
STEUBEN CO	040500010802	04050001090040	INJ01P1060_00	CHAIR FACTORY LAKE	3	3		3																				
STEUBEN CO	040500010802	04050001090040	INJ01P1061_00	PERCH LAKE	3	3		3																				
STEUBEN CO	040500010802	04050001090040	INJ01P1062_00	LIME LAKE	3	3		3																				
STEUBEN CO	040500010802	04050001090040	INJ01P1063_00	SALLY OWEN LAKE	3	3		3																				
STEUBEN CO	040500010802	04050001090040	INJ01P1064_00	SYL-VAN, LAKE	3	3		3																				
STEUBEN CO	040500010802	04050001090040	INJ01P1065_00	GAGE, LAKE	3	3		2																				
STEUBEN CO	040500010802	04050001090040	INJ01P1066_00	CROOKED LAKE	3	2		3																				
STEUBEN CO	040500010802	04050001090040	INJ01P1067_00	PINE CANYON LAKE	3	3		3																				
STEUBEN CO	040500010802	04050001090040	INJ01P1068_00	LOON LAKE	3	3		3																				
STEUBEN CO	040500010802	04050001090040	INJ01P1069_00	CENTER LAKE	3	3		3																				
STEUBEN CO	040500010802	04050001090040	INJ01P1070_00	MIDDLE CENTER LAKE	3	3		3																				
STEUBEN CO	040500010802	04050001090040	INJ01P1071_00	LITTLE CENTER LAKE	3	3		3																				
STEUBEN CO	040500010802	04050001090040	INJ01P1072_00	BUCK LAKE	3	3		3																				
STEUBEN CO	040500011003	04050001110040	INJ01P1073_00	CROCKETT LAKE	3	3		3																				
STEUBEN CO	040500011003	04050001110040	INJ01P1074_00	BOOTH LAKE	3	3		3																				
STEUBEN CO	040500011003	04050001110040	INJ01P1075_00	FOX LAKE	3	5B		3											5B									
STEUBEN CO	040500011002	04050001110030	INJ01P1076_00	MUD LAKE	3	3		3																				
STEUBEN CO	040500011003	04050001110040	INJ01P1077_00	REED LAKES	3	3		3																				
STEUBEN CO	040500011003	04050001110040	INJ01P1078_00	LITTLE BOWER LAKE	3	3		3																				
STEUBEN CO	040500011003	04050001110040	INJ01P1079_00	GRAVEL PIT LAKE	3	3		3																				
STEUBEN CO	040500011003	04050001110040	INJ01P1080_00	LONG LAKE	5A	3		3															5A					
STEUBEN CO	040500011003	04050001110050	INJ01P1081_00	MUD LAKE	3	3		3																				
STEUBEN CO	040500011003	04050001110040	INJ01P1082_00	PLEASANT LAKE	3	5B		3											5B									
STEUBEN CO	040500011003	04050001110040	INJ01P1083_00	MESERVE LAKE	3	3		5A								5A												
STEUBEN CO	040500011003	04050001110040	INJ01P1084_00	GOOSENECK LAKE	3	3		2																				
STEUBEN CO	040500011002	04050001110030	INJ01P1085_00	JOHNSON LAKE	3	3		3																				
STEUBEN CO	040500011004	04050001110090	INJ01P1086_00	LITTLE TURKEY LAKE	3	3		3																				
DEKALB CO	040500011004	04050001110090	INJ01P1087_00	LOWER STORY LAKE	3	3		3																				
DEKALB CO	040500011004	04050001110090	INJ01P1088_00	UPPER STORY LAKE	2	5B		3											5B									
STEUBEN CO	040500011005	04050001110100	INJ01P1089_00	LIME-KILN LAKE	3	3		3																				
LAGRANGE CO	040500011008	04050001110110	INJ01P1090_00	TAYLOR LAKE	3	3		3																				
STEUBEN CO	040500011008	04050001110110	INJ01P1091_00	MCCLISH LAKE	3	5B		2																				
LAGRANGE CO	040500011008	04050001110110	INJ01P1092_00	DUCK POND	3	3		3																				

COUNTY	12-DIGIT HUC	14-DIGIT HUC	ASSESSMENT UNIT ID	ASSESSMENT UNIT NAME	BENEFICIAL USE				CAUSE OF IMPAIRMENT																				
					RECREATIONAL USES	FISH CONSUMPTION	DRINKING WATER USE	AQUATIC LIFE USE	ALGAE	AMMONIA	CHLORIDE	DIOXIN (WATER)	DISSOLVED OXYGEN	E. COLI	FREE CYANIDE	IMPAIRED BIOTIC COMMUNITIES	NUTRIENTS	OIL AND GREASE	PCBS (FISH TISSUE)	PCBS (WATER)	PESTICIDES	pH	PHOSPHORUS	SILTATION	SULFATE	TASTE AND ODOR	TEMPERATURE	TOTAL MERCURY (WATER)
LAGRANGE CO	040500011008	04050001110110	INJ01P1093_00	LAKE OF THE WOODS	2	5B		5A								5A													
LAGRANGE CO	040500011008	04050001110110	INJ01P1094_00	GOOSE POND	3	3		3																					
LAGRANGE CO	040500011008	04050001110110	INJ01P1095_00	SPECTACLE LAKES	3	3		3																					
LAGRANGE CO	040500011008	04050001110110	INJ01P1096_00	THE BASIN	3	3	3	3																					
LAGRANGE CO	040500011008	04050001110110	INJ01P1097_00	BIG LONG LAKE	3	3		3																					
LAGRANGE CO	040500011008	04050001110110	INJ01P1098_00	PRETTY LAKE	3	5B		3																					
LAGRANGE CO	040500011008	04050001110110	INJ01P1099_00	MUD LAKE	3	3		3																					
LAGRANGE CO	040500011008	04050001110110	INJ01P1100_00	HAYWARD LAKE	3	3		3																					
LAGRANGE CO	040500011008	04050001110110	INJ01P1101_00	LITTLE TURKEY LAKE	5A	2		3															5A						
STEUBEN CO	040500011005	04050001110100	INJ01P1102_00	BIG TURKEY LAKE	3	2		3																					
STEUBEN CO	040500011005	04050001110100	INJ01P1103_00	HENRY LAKE	3	3		3																					
LAGRANGE CO	040500011009	04050001110080	INJ01P1104_00	APPLEMAN LAKE	3	3		3																					
LAGRANGE CO	040500011009	04050001110080	INJ01P1105_00	GREEN LAKE	3	3		3																					
STEUBEN CO	040500011007	04050001110070	INJ01P1106_00	WEST OTTER LAKE	3	3		3																					
STEUBEN CO	040500011009	04050001110080	INJ01P1107_00	STAYNER LAKE	3	3		3																					
STEUBEN CO	040500011007	04050001110070	INJ01P1108_00	ARROWHEAD, LAKE	3	3		3																					
STEUBEN CO	040500011006	04050001110060	INJ01P1109_00	GRASS LAKE	3	3		3																					
STEUBEN CO	040500011006	04050001110060	INJ01P1110_00	CHEESEBORO LAKE	3	3		3																					
STEUBEN CO	040500011006	04050001110060	INJ01P1111_00	HOWARD LAKE	3	3		3																					
STEUBEN CO	040500011006	04050001110060	INJ01P1112_00	BASS LAKE	3	3		3																					
STEUBEN CO	040500011006	04050001110060	INJ01P1113_00	MUD LAKE	3	3		3																					
STEUBEN CO	040500011006	04050001110060	INJ01P1114_00	HOGBACK LAKE	3	3		3																					
STEUBEN CO	040500011006	04050001110060	INJ01P1115_00	SILVER LAKE	2	3		3																					
STEUBEN CO	040500011006	04050001110060	INJ01P1116_00	MINK LAKE	3	3		3																					
STEUBEN CO	040500011006	04050001110060	INJ01P1117_00	BLACK LAKE	3	3		3																					
STEUBEN CO	040500011006	04050001110060	INJ01P1118_00	GOLDEN LAKE	3	3		3																					
STEUBEN CO	040500011006	04050001110060	INJ01P1119_00	JOHNSON LAKE	3	3		3																					
STEUBEN CO	040500011006	04050001110060	INJ01P1120_00	TAMARACK LAKE	3	3		3																					
STEUBEN CO	040500011006	04050001110060	INJ01P1121_00	BIG BOWER LAKE	3	3		3																					
NOBLE CO	040500011501	04050001170010	INJ01P1122_00	SHOCKAPEE LAKE	3	3		3																					
NOBLE CO	040500011501	04050001170010	INJ01P1123_00	CREE LAKE	2	3		3																					
NOBLE CO	040500011505	04050001170060	INJ01P1124_00	WIBLE LAKE	3	3		3																					
NOBLE CO	040500011501	04050001170010	INJ01P1125_00	TAMARACK LAKE	3	3		3																					
NOBLE CO	040500011502	04050001170020	INJ01P1126_00	MUD LAKE	3	3		3																					
LAGRANGE CO	040500011502	04050001170020	INJ01P1127_00	NAUVOO LAKE	3	3		3																					
LAGRANGE CO	040500011502	04050001170020	INJ01P1128_00	ADAMS LAKE	3	5B		3																					
LAGRANGE CO	040500011502	04050001170020	INJ01P1129_00	EVE LAKE	3	3		2																					
LAGRANGE CO	040500011502	04050001170020	INJ01P1130_00	BLACKMAN LAKE	3	3		3																					
LAGRANGE CO	040500011102	04050001120020	INJ01P1131_00	CASE LAKE	3	3		3																					
LAGRANGE CO	040500011101	04050001120030	INJ01P1132_00	ROYER LAKE	3	3		5A								5A													
LAGRANGE CO	040500011101	04050001120030	INJ01P1133_00	FISH LAKE	2	5B		5A								5A													
LAGRANGE CO	040500011103	04050001120010	INJ01P1134_00	WEIR LAKE	3	3		3																					
LAGRANGE CO	040500011103	04050001120010	INJ01P1135_00	CLINE LAKE	3	3		3																					
LAGRANGE CO	040500011010	04050001110120	INJ01P1136_00	MONGO RESERVOIR	3	3		3																					
STEUBEN CO	040500011009	04050001110080	INJ01P1137_00	SHALLOW LAKE	3	3		3																					
STEUBEN CO	040500011009	04050001110080	INJ01P1138_00	DEEP LAKE	3	3		3																					
STEUBEN CO	040500011009	04050001110080	INJ01P1139_00	BEAVER DAM LAKE	3	3		3																					
LAGRANGE CO	040500010805	04050001090060	INJ01P1140_00	WALL LAKE	3	3		3																					

COUNTY	12-DIGIT HUC	14-DIGIT HUC	ASSESSMENT UNIT ID	ASSESSMENT UNIT NAME	BENEFICIAL USE				CAUSE OF IMPAIRMENT																			
					RECREATIONAL USES	FISH CONSUMPTION	DRINKING WATER USE	AQUATIC LIFE USE	ALGAE	AMMONIA	CHLORIDE	DIOXIN (WATER)	DISSOLVED OXYGEN	E. COLI	FREE CYANIDE	IMPAIRED BIOTIC COMMUNITIES	NUTRIENTS	OIL AND GREASE	PCBS (FISH TISSUE)	PCBS (WATER)	PESTICIDES	pH	PHOSPHORUS	SILTATION	SULFATE	TASTE AND ODOR	TEMPERATURE	TOTAL MERCURY (WATER)
STEUBEN CO	040500010805	04050001090060	INJ01P1141_00	BROWN LAKE	3	3		3																				
LAGRANGE CO	040500010805	04050001090060	INJ01P1142_00	FENNELL LAKE	3	3		3																				
LAGRANGE CO	040500010805	04050001090060	INJ01P1143_00	GREENFIELD MILLS LAKE	3	3		3																				
STEUBEN CO	040500010805	04050001090060	INJ01P1144_00	LIME LAKE	3	3		5A								5A												
STEUBEN CO	040500010701	04050001080010	INJ01P1145_00	PLEASANT, LAKE	3	3		3																				
STEUBEN CO	040500010701	04050001080010	INJ01P1146_00	BARTON LAKE	2	3		3																				
STEUBEN CO	040500010701	04050001080010	INJ01P1147_00	HOG LAKE	3	3		3																				
LAGRANGE CO	040500010806	04050001090100	INJ01P1148_00	CEDAR LAKE	3	3		3																				
LAGRANGE CO	040500010806	04050001090100	INJ01P1149_00	DUFF LAKE	3	3		3																				
LAGRANGE CO	040500010806	04050001090100	INJ01P1150_00	METEER LAKE	3	3		3																				
LAGRANGE CO	040500011103	04050001120010	INJ01P1151_00	LANE LAKE	3	3		3																				
LAGRANGE CO	040500011103	04050001120010	INJ01P1152_00	ONTARIO MILLPOND	3	3		3																				
LAGRANGE CO	040500011103	04050001120010	INJ01P1153_00	DONALDSON LAKE	3	3		3																				
LAGRANGE CO	040500011103	04050001120010	INJ01P1154_00	TROXEL LAKE	3	3		3																				
LAGRANGE CO	040500011103	04050001120010	INJ01P1155_00	NASBY RESERVOIR	3	3		3																				
LAGRANGE CO	040500011106	04050001120050	INJ01P1156_00	STILL LAKE	3	3		3																				
LAGRANGE CO	040500011106	04050001120050	INJ01P1157_00	NORTH TWIN LAKE	3	3		5A								5A												
LAGRANGE CO	040500011106	04050001120050	INJ01P1158_00	SOUTH TWIN LAKE	3	3		2																				
LAGRANGE CO	040500011106	04050001120050	INJ01P1159_00	PIGEON LAKE	3	3		3																				
LAGRANGE CO	040500011104	04050001120040	INJ01P1160_00	BUCK LAKE	3	3		3																				
LAGRANGE CO	040500011201	04050001140020	INJ01P1161_00	RAINBOW LAKE	3	3		3																				
LAGRANGE CO	040500011105	04050001120070	INJ01P1162_00	COTTON LAKE	3	3		3																				
LAGRANGE CO	040500011105	04050001120070	INJ01P1163_00	MUD LAKE	3	3		3																				
LAGRANGE CO	040500011204	04050001140060	INJ01P1164_00	CASS LAKE	3	3		3																				
ELKHART CO	040500011204	04050001140060	INJ01P1165_00	HUNTER LAKE	3	3		3																				
LAGRANGE CO	040500011204	04050001140060	INJ01P1166_00	EAST LAKE	3	3		3																				
LAGRANGE CO	040500011107	04050001120080	INJ01P1167_00	GOOSE POND	3	3		3																				
LAGRANGE CO	040500011107	04050001120080	INJ01P1168_00	BROKESHA LAKE	3	3		3																				
LAGRANGE CO	040500011107	04050001120080	INJ01P1169_00	STONE LAKE	3	3		3																				
LAGRANGE CO	040500011107	04050001120080	INJ01P1170_00	FISH LAKE	3	3		3																				
ELKHART CO	040500011303	04050001130020	INJ01P1171_00	INDIANA LAKE	2	3		2																				
ELKHART CO	040500011303	04050001130020	INJ01P1172_00	ROUND LAKE	3	3		3																				
ELKHART CO	040500012003	04050001150040	INJ01P1173_00	HEATON LAKE	2	3		3																				
ELKHART CO	040500012004	04050001150050	INJ01P1174_00	SIMONTON LAKE	2	5B		3										5B										
ELKHART CO	040500012201	04050001220020	INJ01P1175_00	BOOT LAKE	3	3		3																				
ST. JOSEPH CO	040500012207	04050001240040	INJ01P1176_00	PINHOOK LAKE	3	3		3																				
ST. JOSEPH CO	040500012207	04050001240040	INJ01P1177_00	SAINT JOSEPHS LAKE	3	3		3																				
ST. JOSEPH CO	040500012207	04050001240040	INJ01P1178_00	SAINT MARYS LAKE	3	3		3																				
ST. JOSEPH CO	040500012205	04050001240030	INJ01P1179_00	CATFISH LAKE	3	3		3																				
KOSCIUSKO CO	040500011703	04050001200040	INJ01P1180_00	DEWART LAKE	2	5B		3																				
KOSCIUSKO CO	040500011702	04050001200020	INJ01P1181_00	BONER LAKE	3	3		3																				
KOSCIUSKO CO	040500011702	04050001200020	INJ01P1182_00	SYRACUSE LAKE	2	3		3																				
KOSCIUSKO CO	040500011702	04050001200020	INJ01P1183_00	PAPAKEECHIE LAKE	3	3		3																				
KOSCIUSKO CO	040500011702	04050001200020	INJ01P1184_00	HAMMOND LAKE	5A	3		3															5A					
KOSCIUSKO CO	040500011702	04050001200020	INJ01P1185_00	ALLEN LAKE	2	3		3																				
KOSCIUSKO CO	040500011702	04050001200020	INJ01P1186_00	ROTHENBERGER LAKE	5A	3		3															5A					
KOSCIUSKO CO	040500011702	04050001200020	INJ01P1187_00	BARREL AND A HALF LAKE	5A	2		3															5A					
KOSCIUSKO CO	040500011702	04050001200020	INJ01P1188_00	SPEAR LAKE	2	2		3																				

COUNTY	12-DIGIT HUC	14-DIGIT HUC	ASSESSMENT UNIT ID	ASSESSMENT UNIT NAME	BENEFICIAL USE				CAUSE OF IMPAIRMENT																			
					RECREATIONAL USES	FISH CONSUMPTION	DRINKING WATER USE	AQUATIC LIFE USE	ALGAE	AMMONIA	CHLORIDE	DIOXIN (WATER)	DISSOLVED OXYGEN	E. COLI	FREE CYANIDE	IMPAIRED BIOTIC COMMUNITIES	NUTRIENTS	OIL AND GREASE	PCBS (FISH TISSUE)	PCBS (WATER)	PESTICIDES	pH	PHOSPHORUS	SILTATION	SULFATE	TASTE AND ODOR	TEMPERATURE	TOTAL MERCURY (WATER)
KOSCIUSKO CO	040500011702	04050001200020	INJ01P1189_00	SHOCK LAKE	2	2		3																				
KOSCIUSKO CO	040500011702	04050001200020	INJ01P1190_00	PRICE LAKE	3	3		3																				
KOSCIUSKO CO	040500011702	04050001200020	INJ01P1191_00	WYLAND LAKE	3	3		3																				
NOBLE CO	040500011701	04050001200010	INJ01P1192_00	HARPER LAKE	3	3		3																				
NOBLE CO	040500011701	04050001200010	INJ01P1193_00	KNAPP LAKE	3	3		5A								5A												
NOBLE CO	040500011701	04050001200010	INJ01P1194_00	MOSS LAKE	3	3		3																				
NOBLE CO	040500011701	04050001200010	INJ01P1195_00	HINDMAN LAKE	3	3		5A								5A												
NOBLE CO	040500011701	04050001200010	INJ01P1196_00	GORDY LAKE	3	3		5A								5A												
NOBLE CO	040500011701	04050001200010	INJ01P1197_00	DUELY LAKE	3	3		3																				
NOBLE CO	040500011701	04050001200010	INJ01P1198_00	VILLAGE LAKE	3	3		5A								5A												
NOBLE CO	040500011602	04050001180020	INJ01P1199_00	HIGH LAKE	3	3		3																				
NOBLE CO	040500011602	04050001180020	INJ01P1200_00	BEAR LAKE	3	3		3																				
NOBLE CO	040500011602	04050001180020	INJ01P1201_00	WOLF LAKE	3	3		3																				
NOBLE CO	040500011602	04050001180020	INJ01P1202_00	CUB LAKE	3	3		3																				
NOBLE CO	040500011602	04050001180020	INJ01P1203_00	DEEP LAKE	3	3		3																				
NOBLE CO	040500011604	04050001180030	INJ01P1204_00	HAWK LAKE	3	3		3																				
NOBLE CO	040500011604	04050001180030	INJ01P1205_00	MARL LAKE	3	3		3																				
NOBLE CO	040500011605	04050001180050	INJ01P1206_00	PLEASANT LAKE	3	3		3																				
NOBLE CO	040500011605	04050001180060	INJ01P1207_00	WHIRLEDGE LAKE	3	3		3																				
NOBLE CO	040500011605	04050001180050	INJ01P1208_00	LOWER LONG LAKE	5A	3		3														5A						
NOBLE CO	040500011605	04050001180050	INJ01P1209_00	RUSSELL LAKE	3	3		3																				
NOBLE CO	040500011605	04050001180050	INJ01P1210_00	UPPER LONG LAKE	5A	3		3														5A						
NOBLE CO	040500011604	04050001180030	INJ01P1211_00	PORT MITCHELL LAKE	5A	3		3														5A						
NOBLE CO	040500011604	04050001180030	INJ01P1212_00	SCHAUWEKER LAKE	3	3		3																				
NOBLE CO	040500011604	04050001180030	INJ01P1213_00	MILLERS LAKE	3	3		3																				
NOBLE CO	040500011604	04050001180030	INJ01P1214_00	BASS LAKE	3	3		3																				
NOBLE CO	040500011604	04050001180030	INJ01P1215_00	BARTLEY LAKE	3	3		3																				
NOBLE CO	040500011605	04050001180050	INJ01P1216_00	LITTLE LAKE	3	3		3																				
NOBLE CO	040500011604	04050001180030	INJ01P1217_00	SILVER LAKE	3	3		3																				
NOBLE CO	040500011604	04050001180030	INJ01P1218_00	PETTY LAKE	3	3		3																				
NOBLE CO	040500011604	04050001180030	INJ01P1219_00	WILLIAMS LAKE	3	3		3																				
NOBLE CO	040500011604	04050001180030	INJ01P1220_00	NORMAN LAKE	3	3		3																				
NOBLE CO	040500011604	04050001180030	INJ01P1221_00	MUNCIE LAKE	3	3		3																				
NOBLE CO	040500011604	04050001180030	INJ01P1222_00	MILLER LAKE	5A	3		3														5A						
NOBLE CO	040500011601	04050001180010	INJ01P1223_00	RIVIR LAKE	5A	3		3										5B				5A						
NOBLE CO	040500011601	04050001180010	INJ01P1224_00	MUD LAKE	5A	3		3														5A						
NOBLE CO	040500011601	04050001180010	INJ01P1225_00	WEBER LAKE	3	3		3																				
NOBLE CO	040500011601	04050001180010	INJ01P1226_00	SAND LAKE	5A	3		3														5A						
NOBLE CO	040500011601	04050001180010	INJ01P1227_00	BOWEN LAKE	3	3		3																				
NOBLE CO	040500011601	04050001180010	INJ01P1228_00	DOCK LAKE	5A	3		3														5A						
NOBLE CO	040500011601	04050001180010	INJ01P1229_00	FINSTER LAKE	3	3		3																				
NOBLE CO	040500011601	04050001180010	INJ01P1230_00	SUCKER LAKE	3	3		3																				
NOBLE CO	040500011601	04050001180010	INJ01P1231_00	SUMMIT LAKE	3	3		3																				
NOBLE CO	040500011601	04050001180010	INJ01P1232_00	LONG LAKE	5A	2		3														5A						
NOBLE CO	040500011602	04050001180020	INJ01P1233_00	BRISTOL LAKE	3	5B		3																				
NOBLE CO	040500011603	04050001180040	INJ01P1234_00	INDIAN LAKE	3	3		3																				
NOBLE CO	040500011603	04050001180040	INJ01P1235_00	BUSHONG LAKE	3	3		3																				
NOBLE CO	040500011603	04050001180040	INJ01P1236_00	SKINNER LAKE	3	2		3																				

COUNTY	12-DIGIT HUC	14-DIGIT HUC	ASSESSMENT UNIT ID	ASSESSMENT UNIT NAME	BENEFICIAL USE				CAUSE OF IMPAIRMENT																			
					RECREATIONAL USES	FISH CONSUMPTION	DRINKING WATER USE	AQUATIC LIFE USE	ALGAE	AMMONIA	CHLORIDE	DIOXIN (WATER)	DISSOLVED OXYGEN	E. COLI	FREE CYANIDE	IMPAIRED BIOTIC COMMUNITIES	NUTRIENTS	OIL AND GREASE	PCBS (FISH TISSUE)	PCBS (WATER)	PESTICIDES	pH	PHOSPHORUS	SILTATION	SULFATE	TASTE AND ODOR	TEMPERATURE	TOTAL MERCURY (WATER)
NOBLE CO	040500011603	04050001180040	INJ01P1237_00	SWEET LAKE	3	3		3																				
NOBLE CO	040500011506	04050001170070	INJ01P1238_00	SACARIDER LAKE	3	3		3																				
NOBLE CO	040500011504	04050001170050	INJ01P1239_00	BIXLER LAKE	3	2		3																				
NOBLE CO	040500011504	04050001170050	INJ01P1240_00	HENDERSON LAKE	3	5B		3											5B									
NOBLE CO	040500011504	04050001170050	INJ01P1241_00	LITTLE WHITFORD LAKE	3	3		3																				
NOBLE CO	040500011504	04050001170050	INJ01P1242_00	ROUND LAKE	3	3		3																				
NOBLE CO	040500011504	04050001170050	INJ01P1243_00	LITTLE LONG LAKE	3	3		3																				
NOBLE CO	040500011505	04050001170060	INJ01P1244_00	DUCK LAKE	3	3		3																				
NOBLE CO	040500011504	04050001170050	INJ01P1245_00	BECK LAKE	3	3		3																				
NOBLE CO	040500011504	04050001170050	INJ01P1246_00	HALL LAKE	3	3		3																				
NOBLE CO	040500011506	04050001170070	INJ01P1247_00	MUNK LAKE	3	3		3																				
NOBLE CO	040500011505	04050001170060	INJ01P1248_00	SYLVAN LAKE	3	5B		3											5B									
NOBLE CO	040500011505	04050001170060	INJ01P1249_00	SPRING LAKE	3	3		3																				
NOBLE CO	040500011505	04050001170060	INJ01P1250_00	BARR LAKE	3	3		3																				
NOBLE CO	040500011505	04050001170060	INJ01P1251_00	LATTA LAKE	3	3		3																				
NOBLE CO	040500011505	04050001170060	INJ01P1252_00	NEWMAN LAKE	3	3		3																				
NOBLE CO	040500011505	04050001170060	INJ01P1253_00	GRANNIS LAKE	3	3		3																				
NOBLE CO	040500011505	04050001170060	INJ01P1254_00	AXEL LAKE	3	3		3																				
NOBLE CO	040500011505	04050001170060	INJ01P1255_00	NEEDHAM LAKE	3	3		3																				
NOBLE CO	040500011505	04050001170060	INJ01P1256_00	MOORE LAKE	3	3		3																				
NOBLE CO	040500011506	04050001170040	INJ01P1257_00	JONES LAKE	3	3		3																				
NOBLE CO	040500011506	04050001170070	INJ01P1258_00	WALDRON LAKE	3	3		3																				
NOBLE CO	040500011506	04050001170070	INJ01P1259_00	STEINBARGER LAKE	3	3		3																				
NOBLE CO	040500011506	04050001170040	INJ01P1260_00	MIRROR LAKE	3	3		3																				
LAGRANGE CO	040500011503	04050001170030	INJ01P1261_00	MESSICK LAKE	3	3		5A								5A												
LAGRANGE CO	040500011503	04050001170030	INJ01P1262_00	HACKENBURG LAKE	3	3		5A								5A												
LAGRANGE CO	040500011502	04050001170020	INJ01P1263_00	DALLAS LAKE	3	2		5A								5A												
LAGRANGE CO	040500011502	04050001170020	INJ01P1264_00	WESTLER LAKE	3	3		3																				
LAGRANGE CO	040500011502	04050001170020	INJ01P1265_00	POND LIL LAKE	3	3		3																				
LAGRANGE CO	040500011502	04050001170020	INJ01P1266_00	ATWOOD LAKE	3	2		3																				
LAGRANGE CO	040500011502	04050001170020	INJ01P1267_00	WITMER LAKE	3	3		5A								5A												
LAGRANGE CO	040500011503	04050001170030	INJ01P1268_00	GOOSE POND	3	3		3																				
LAGRANGE CO	040500011503	04050001170030	INJ01P1269_00	QUOG LAKE	3	3		3																				
LAGRANGE CO	040500011503	04050001170030	INJ01P1270_00	MARTIN LAKE	2	3		2																				
NOBLE CO	040500011802	04050001190010	INJ01P1271_00	INDIAN LAKE	3	3		3																				
NOBLE CO	040500011803	04050001190050	INJ01P1272_00	DAVIS LAKE	3	3		3																				
NOBLE CO	040500011802	04050001190010	INJ01P1273_00	ENGLE LAKE	3	3		3																				
NOBLE CO	040500011605	04050001180060	INJ01P1274_00	DIAMOND LAKE	3	3		3																				
NOBLE CO	040500011605	04050001180060	INJ01P1275_00	EAGLE LAKE	3	5B		3																				
NOBLE CO	040500011802	04050001190010	INJ01P1276_00	SPARTA LAKE	3	3		3																				
ELKHART CO	040500011903	04050001210050	INJ01P1277_00	YELLOW CREEK LAKE	3	3		3																				
ELKHART CO	040500011904	04050001210010	INJ01P1278_00	GOSHEN POND	3	3		3																				
ELKHART CO	040500011902	04050001210030	INJ01P1279_00	NORTON LAKE	3	3		3																				
ELKHART CO	040500011902	04050001210030	INJ01P1280_00	BUTTS LAKE	3	3		3																				
ELKHART CO	040500012002	04050001150030	INJ01P1281_00	WOLF LAKE	3	3		3																				
ELKHART CO	040500011205	04050001140070	INJ01P1282_00	GOOSE POND	3	3		3																				
ELKHART CO	040500011205	04050001140070	INJ01P1283_00	DOCK LAKE	3	3		3																				
LAGRANGE CO	040500011201	04050001140010	INJ01P1284_00	EMMA LAKE	3	3		3																				

COUNTY	12-DIGIT HUC	14-DIGIT HUC	ASSESSMENT UNIT ID	ASSESSMENT UNIT NAME	BENEFICIAL USE				CAUSE OF IMPAIRMENT																			
					RECREATIONAL USES	FISH CONSUMPTION	DRINKING WATER USE	AQUATIC LIFE USE	ALGAE	AMMONIA	CHLORIDE	DIOXIN (WATER)	DISSOLVED OXYGEN	E. COLI	FREE CYANIDE	IMPAIRED BIOTIC COMMUNITIES	NUTRIENTS	OIL AND GREASE	PCBS (FISH TISSUE)	PCBS (WATER)	PESTICIDES	pH	PHOSPHORUS	SILTATION	SULFATE	TASTE AND ODOR	TEMPERATURE	TOTAL MERCURY (WATER)
ELKHART CO	040500011801	04050001190030	INJ01P1285_00	FISH LAKE	3	3		3																				
NOBLE CO	040500011604	04050001180030	INJ01P1286_00	BARBARA, LAKE	3	3		3																				
NOBLE CO	040500011605	04050001180050	INJ01P1287_00	RICHARD GRIEGER LAKE	3	3		3																				
NOBLE CO	040500011603	04050001180040	INJ01P1288_00	MARVIN MORGAN DAM	3	3		3																				
STEUBEN CO	040500011002	04050001110030	INJ01P1289_00	GORDON T ANDERSON EARTHEN DAM	3	3		3																				
NOBLE CO	040500011504	04050001170050	INJ01P1290_00	MAXLER, LAKE	3	3		3																				
NOBLE CO	040500011701	04050001200010	INJ01P1294_00	LITTLE BAUSE LAKE	3	3		3																				
NOBLE CO	040500011506	04050001170070	INJ01P1295_00	TAMARACK LAKE	3	3		3																				
NOBLE CO	040500011701	04050001200010	INJ01P1296_00	RIDER LAKE	3	3		3																				
NOBLE CO	040500011601	04050001180010	INJ01P1330_00	FINSTER LAKE	3	3		3																				
LAGRANGE CO	040500011502	04050001170020	INJ01P1331_00	DOLLAR LAKE	3	3		3																				
KOSCIUSKO CO	040500011702	04050001200020	INJ01P1332_00	LONG LAKE	3	3		3																				
ELKHART CO	040500012201	04050001220020	INJ01P2_00	COBUS CREEK	3	3		3																				
ELKHART CO	040500012102	04050001230010	INJ01R1_01	WISLER DITCH	3	3		3								5A	5A											
ELKHART CO	040500012102	04050001230010	INJ01R1_02	BAUGO CREEK	3	3		3																				
ELKHART CO	040500012102	04050001230010	INJ01R1_T1001	CHRISTOPHER	3	3		5A		5A						5A	5A											
ELKHART CO	040500012102	04050001230010	INJ01R1_T1002	MILLER DITCH	3	3		5A								5A	5A											
ELKHART CO	040500012102	04050001230010	INJ01R1_T1003	HALDERMAN DITCH	3	3		3																				
ELKHART CO	040500012102	04050001230010	INJ01R1_T1004	WISLER DITCH - UNNAMED TRIBUTARY	3	3		3																				
ST. JOSEPH CO	040500012102	04050001230010	INJ01R1_T1005	OSBORNE DITCH	3	3		3																				
ST. JOSEPH CO	040500012102	04050001230010	INJ01R1_T1006	BILLMAN DITCH	3	3		3																				
ST. JOSEPH CO	040500012102	04050001230010	INJ01R1_T1006A	BILLMAN DITCH	3	3		3																				
ST. JOSEPH CO	040500012102	04050001230010	INJ01R1_T1006B	BILLMAN DITCH CONNECTOR	3	3		3																				
ELKHART CO	040500012102	04050001230010	INJ01R1_T1008	WERNTZ DITCH	3	3		3																				
ELKHART CO	040500012102	04050001230010	INJ01R1_T1292	UNNAMED DITCH	3	3		3																				
ST. JOSEPH CO	040500012101	04050001230020	INJ01R2_01	GRIMES DITCH (WEST OF CEDAR ROAD)	5A	3		5A					5A	5A		5A	5A											
ELKHART CO	040500012101	04050001230020	INJ01R2_02	GRIMES DITCH (EAST OF CEDAR ROAD)	3	3		5A																				
ST. JOSEPH CO	040500012101	04050001230020	INJ01R2_T1001	LADIG DITCH	5A	3		3																				
ST. JOSEPH CO	040500012101	04050001230020	INJ01R2_T1002	MARKER DITCH	5A	3		3																				
ST. JOSEPH CO	040500012101	04050001230020	INJ01R2_T1003	FULMER DITCH (NORTH OF GRMIES DITCH)	5A	3		3																				
ST. JOSEPH CO	040500012101	04050001230020	INJ01R2_T1003A	FULMER DITCH (SOUTH OF GRIMES DITCH)	5A	3		3																				
ST. JOSEPH CO	040500012101	04050001230020	INJ01R2_T1004	GRIMES DITCH - UNNAMED TRIBUTARIES	3	3		3																				
ST. JOSEPH CO	040500012101	04050001230020	INJ01R2_T1005	GRIMES DITCH - UNNAMED TRIBUTARY	3	3		3																				
ST. JOSEPH CO	040500012101	04050001230020	INJ01R2_T1006	GRIMES DITCH - UNNAMED TRIBUTARY	3	3		3																				
ELKHART CO	040500012101	04050001230020	INJ01R2_T1007	GRIMES DITCH - UNNAMED TRIBUTARY	3	3		3																				
ST. JOSEPH CO	040500012101	04050001230020	INJ01R2_T1008	BARKEY DITCH	3	3		3																				
ELKHART CO	040500012103	04050001230030	INJ01R3_00	BAUGO CREEK-TOWNSHIP DITCH	3	3		3																				
ELKHART CO	040500012103	04050001230030	INJ01R3_T1306	BAUGO CREEK	3	3		5A								5A												
ELKHART CO	040500012104	04050001230040	INJ01R4_01	BAUGO CREEK (NORTH OF OSCEOLA)	5A	3		2						5A														
ELKHART CO	040500012104	04050001230040	INJ01R4_02	BAUGO CREEK (OSCEOLA, IN)	5A	3		2						5A														
ELKHART CO	040500012104	04050001230040	INJ01R4_T1001	BAUGO CREEK - UNNAMED TRIBUTARY	5A	3		2																				
ELKHART CO	040500012104	04050001230040	INJ01R4_T1002	BAUGO CREEK - UNNAMED TRIBUTARY	5A	3		2																				
ELKHART CO	040500012104	04050001230040	INJ01R4_T1003	BAUGO CREEK - UNNAMED TRIBUTARY	5A	3		2																				
ST. JOSEPH CO	040500012104	04050001230040	INJ01R4_T1004	ROGERS DITCH (ST JOSEPH CO)	3	3		3																				
ELKHART CO	040500012104	04050001230040	INJ01R4_T1005	ROGERS DITCH (ELKHART CO)	5A	3		2						5A														

COUNTY	12-DIGIT HUC	14-DIGIT HUC	ASSESSMENT UNIT ID	ASSESSMENT UNIT NAME	BENEFICIAL USE				CAUSE OF IMPAIRMENT																				
					RECREATIONAL USES	FISH CONSUMPTION	DRINKING WATER USE	AQUATIC LIFE USE	ALGAE	AMMONIA	CHLORIDE	DIOXIN (WATER)	DISSOLVED OXYGEN	E. COLI	FREE CYANIDE	IMPAIRED BIOTIC COMMUNITIES	NUTRIENTS	OIL AND GREASE	PCBS (FISH TISSUE)	PCBS (WATER)	PESTICIDES	pH	PHOSPHORUS	SILTATION	SULFATE	TASTE AND ODOR	TEMPERATURE	TOTAL MERCURY (WATER)	
ELKHART CO	040500012104	04050001230040	INJ01R4_T1005A	ROGERS DITCH - UNNAMED TRIBUTARY	5A	3		2																				
ELKHART CO	040500012104	04050001230040	INJ01R4_T1006	BAUGO CREEK - UNNAMED TRIBUTARY	3	3		3																				
ELKHART CO	040500012104	04050001230040	INJ01R4_T1007	BAUGO CREEK - UNNAMED TRIBUTARY	3	3		3																				
ELKHART CO	040500012104	04050001230040	INJ01R4_T1008	BAUGO CREEK - UNNAMED TRIBUTARY	3	3		3																				
ST. JOSEPH CO	040500012203	04050001240010	INJ01T1_M1006	ST. JOSEPH RIVER	4A	5B		5A						4A					5B									
ST. JOSEPH CO	040500012203	04050001240010	INJ01T1_P1001	BAUGO BAY - ARTIFICIAL PATH	3	3		3																				
ST. JOSEPH CO	040500012203	04050001240010	INJ01T1_T1001	ST JOSEPH RIVER - UNNAMED TRIBUTARY (MISHIWAKA, IN)	3	3		3																				
ST. JOSEPH CO	040500012203	04050001240010	INJ01T1_T1002	ELLER DITCH	5A	3		5A						5A		5A												
ST. JOSEPH CO	040500012203	04050001240010	INJ01T1_T1002A	ELLER DITCH - UNNAMED TRIBUTARIES (HEADWATERS)	5A	3		3						5A														
ST. JOSEPH CO	040500012203	04050001240010	INJ01T1_T1002B	ELLER DITCH - UNNAMED TRIBUTARY	5A	3		3						5A														
ST. JOSEPH CO	040500012203	04050001240010	INJ01T1_T1002C	ELLER DITCH - UNNAMED TRIBUTARY	5A	3		3						5A														
ST. JOSEPH CO	040500012204	04050001240020	INJ01T2_00	ST. JOSEPH RIVER TRIBS	3	3		3																				
ST. JOSEPH CO	040500012204	04050001240020	INJ01T2_M1005	ST. JOSEPH RIVER	4A	5B		5A						4A					5B									
ST. JOSEPH CO	040500012204	04050001240020	INJ01T2_T1324	WILLOW CREEK AND TRIB	5A	3		5A						5A		5A												
ST. JOSEPH CO	040500012205	04050001240030	INJ01T3_00	AUTEN DITCH AND OTHER TRIBS	3	3		3																				
ST. JOSEPH CO	040500012205	04050001240030	INJ01T3_M1004	ST. JOSEPH RIVER	4A	5B		3						4A					5B									
ST. JOSEPH CO	040500012207	04050001240040	INJ01T4_M1003	ST. JOSEPH RIVER	4A	5B		3						4A					5B									
ST. JOSEPH CO	040500012206	04050001240050	INJ01T5_00	JUDAY CREEK TRIBS	3	3		3																				
ST. JOSEPH CO	040500012206	04050001240050	INJ01T5_T1002	JUDAY CREEK	5A	3		3						5A														
ST. JOSEPH CO	040500012208	04050001240060	INJ01T6_00	STATE LINE/BERTRAND (MI) AND OTHER TRIBS	3	3		3																				
ST. JOSEPH CO	040500012209	04050001240060	INJ01T6_M1001	ST. JOSEPH RIVER	4A	5B		2						4A					5B									
ST. JOSEPH CO	040500012208	04050001240060	INJ01T6_T1308	ST. JOSEPH RIVER TRIB	3	3		5A								5A												
MARSHALL CO	071200010101	07120001020010	INK0111_01	SHERMAN EMMONS DITCH	4A	3		3						4A														
MARSHALL CO	071200010101	07120001020010	INK0111_02	PINE CREEK, SOUTH BRANCH	4A	3		3						4A														
ST. JOSEPH CO	071200010206	07120001010020	INK0112_00	ALDRICH DITCH - SCHANG DITCH	3	3		5A																				
ST. JOSEPH CO	071200010102	07120001020030	INK0112_01	JORDANS CREEK	4A	3		2						4A														
MARSHALL CO	071200010102	07120001020030	INK0112_02	YELLOW BANK CREEK	4A	3		2						4A														
ST. JOSEPH CO	071200010102	07120001020030	INK0112_02A	YELLOW BANK CREEK	4A	3		2						4A														
MARSHALL CO	071200010103	07120001020020	INK0113_01	PINE CREEK	4A	3		2						4A														
ST. JOSEPH CO	071200010103	07120001020020	INK0113_02	PINE CREEK	4A	3		2						4A														
MARSHALL CO	071200010103	07120001020020	INK0113_T1001	LEMERT DITCH	4A	3		2						4A														
ST. JOSEPH CO	071200010103	07120001020020	INK0113_T1002	PINE CREEK - UNNAMED TRIBUTARY	4A	3		2						4A														
ST. JOSEPH CO	071200010201	07120001010040	INK0114_00	HUDSON LAKE OUTLET	3	3		3																				
ST. JOSEPH CO	071200010104	07120001020040	INK0114_01	POTATO CREEK (UPSTREAM OF WORSTER LAKE)	3	3		2																				
ST. JOSEPH CO	071200010104	07120001020040	INK0114_02	POTATO CREEK (DOWNSTREAM OF WORSTER LAKE)	4A	5B		2						4A					5B									
ST. JOSEPH CO	071200010104	07120001020040	INK0114_02A	POTATO CREEK - UNNAMED TRIBUTARY	3	3		2																				
ST. JOSEPH CO	071200010104	07120001020040	INK0114_T1001	WORSTER LAKE - UNNAMED TRIBUTARY	4A	3		2						4A														
ST. JOSEPH CO	071200010104	07120001020040	INK0114_T1002	POTATO CREEK- UNNAMED TRIBUTARY	4A	5B		2						4A														
ST. JOSEPH CO	071200010104	07120001020040	INK0114_T1003	SPUD RUN	4A	5B		2						4A														
ST. JOSEPH CO	071200010105	07120001020050	INK0115_01	POTATO CREEK	4A	5B		2						4A					5B									
ST. JOSEPH CO	071200010105	07120001020050	INK0115_T1001	KANE DITCH	4A	5B		2						4A														
ST. JOSEPH CO	071200010105	07120001020050	INK0115_T1002	KARLOFFEL CREEK (UPSTREAM OF RUPET LAKE)	4A	3		2						4A														

COUNTY	12-DIGIT HUC	14-DIGIT HUC	ASSESSMENT UNIT ID	ASSESSMENT UNIT NAME	BENEFICIAL USE				CAUSE OF IMPAIRMENT																			
					RECREATIONAL USES	FISH CONSUMPTION	DRINKING WATER USE	AQUATIC LIFE USE	ALGAE	AMMONIA	CHLORIDE	DIOXIN (WATER)	DISSOLVED OXYGEN	E. COLI	FREE CYANIDE	IMPAIRED BIOTIC COMMUNITIES	NUTRIENTS	OIL AND GREASE	PCBS (FISH TISSUE)	PCBS (WATER)	PESTICIDES	pH	PHOSPHORUS	SILTATION	SULFATE	TASTE AND ODOR	TEMPERATURE	TOTAL MERCURY (WATER)
ST. JOSEPH CO	071200010105	07120001020050	INK0115_T1003	RUPEL LAKE - UNNAMED TRIBUTARY DITCH	4A	5B		2						4A														
ST. JOSEPH CO	071200010105	07120001020050	INK0115_T1004	KARLOFFEL CREEK (NORTH LIBERTY)	4A	2		4A						4A														
LAPORTE CO	071200010106	07120001020060	INK0116_01	CANAL DITCH - UNNAMED TRIBUTARY	4A	3		4A						4A														
LAPORTE CO	071200010106	07120001020060	INK0116_01A	CANAL DITCH - UNNAMED TRIBUTARY	4A	3		4A						4A														
ST. JOSEPH CO	071200010106	07120001020060	INK0116_T1001	PINE CREEK-HORACE MILLER DITCH	4A	3		4A						4A					5B									
ST. JOSEPH CO	071200010106	07120001020060	INK0116_T1002A	CANAL DITCH - UNNAMED TRIBUTARY	4A	3		4A						4A														
ST. JOSEPH CO	071200010106	07120001020060	INK0116_T1003	CANAL DITCH - UNNAMED TRIBUTARY	4A	3		4A						4A														
LAPORTE CO	071200010106	07120001020060	INK0116_T1004	PINE CREEK-HORACE MILLER DITCH	4A	3		4A						4A														
LAPORTE CO	071200010208	07120001010130	INK011D_00	LITTLE KANKAKEE RIVER-MILL CREEK-FISH LAKES	3	3		2																				
ST. JOSEPH CO	071200010201	07120001010030	INK0121_01	GEYER DITCH - UNNAMED TRIBUTARY	3	3		3																				
ST. JOSEPH CO	071200010201	07120001010030	INK0121_01A	GEYER DITCH - UNNAMED TRIBUTARY	3	3		3																				
ST. JOSEPH CO	071200010201	07120001010040	INK0121_02	GEYER DITCH - UNNAMED TRIBUTARY	3	3		3																				
LAPORTE CO	071200010201	07120001010040	INK0121_02A	GEYER DITCH - UNNAMED TRIBUTARY	3	3		3																				
LAPORTE CO	071200010201	07120001010040	INK0121_02B	GEYER DITCH - UNNAMED TRIBUTARY	3	3		3																				
LAPORTE CO	071200010201	07120001010040	INK0121_02C	GEYER DITCH - UNNAMED TRIBUTARY	3	3		3																				
LAPORTE CO	071200010201	07120001010040	INK0121_02D	GEYER DITCH - UNNAMED TRIBUTARY	3	3		3																				
LAPORTE CO	071200010201	07120001010040	INK0121_02E	GEYER DITCH - UNNAMED TRIBUTARY	3	3		3																				
ST. JOSEPH CO	071200010201	07120001010040	INK0121_02F	GEYER DITCH - UNNAMED TRIBUTARY	3	3		3																				
ST. JOSEPH CO	071200010201	07120001010040	INK0121_02G	GEYER DITCH - UNNAMED TRIBUTARY	3	3		3																				
ST. JOSEPH CO	071200010202	07120001010050	INK0122_01	GEYER DITCH - UNNAMED TRIBUTARY	3	3		3																				
ST. JOSEPH CO	071200010202	07120001010050	INK0122_02	CHAIN-O-LAKES	3	3		3																				
ST. JOSEPH CO	071200010203	07120001010060	INK0123_01	GEYER DITCH	4A	5B		2						4A					5B									
ST. JOSEPH CO	071200010203	07120001010060	INK0123_01A	GEYER DITCH - UNNAMED TRIBUTAR	4A	5B		2						4A														
ST. JOSEPH CO	071200010203	07120001010060	INK0123_01B	GEYER DITCH - UNNAMED TRIBUTARY	4A	5B		2						4A					5B									
ST. JOSEPH CO	071200010203	07120001010060	INK0123_01C	GEYER DITCH - UNNAMED TRIBUTAR	4A	5B		2						4A														
ST. JOSEPH CO	071200010203	07120001010060	INK0123_T1001	GEYER DITCH - UNNAMED TRIBUTARY	4A	5B		2						4A					5B									
ST. JOSEPH CO	071200010203	07120001010060	INK0123_T1002	GEYER DITCH - UNNAMED TRIBUTARY	4A	5B		2						4A					5B									
ST. JOSEPH CO	071200010203	07120001010060	INK0123_T1003	GEYER DITCH - UNNAMED TRIBUTAR	4A	5B		2						4A					5B									
ST. JOSEPH CO	071200010203	07120001010060	INK0123_T1004	GEYER DITCH - UNNAMED TRIBUTAR	4A	5B		2						4A					5B									
ST. JOSEPH CO	071200010204	07120001010070	INK0124_03	NIESPODZIANY DITCH	4A	3		3						4A														
ST. JOSEPH CO	071200010204	07120001010070	INK0124_03A	NIESPODZIANY DITCH - UNNAMED TRIBUTARY	4A	3		3						4A														
ST. JOSEPH CO	071200010204	07120001010070	INK0124_03B	NIESPODZIANY DITCH - UNNAMED TRIBUTARY	4A	3		3						4A														
ST. JOSEPH CO	071200010204	07120001010070	INK0124_03C	NIESPODZIANY DITCH - UNNAMED TRIBUTARY	4A	3		3						4A														
ST. JOSEPH CO	071200010204	07120001010070	INK0124_03D	NIESPODZIANY DITCH - UNNAMED TRIBUTARY	4A	3		3						4A														
ST. JOSEPH CO	071200010204	07120001010070	INK0124_03E	NIESPODZIANY DITCH - UNNAMED TRIBUTARY	4A	3		3						4A														
ST. JOSEPH CO	071200010204	07120001010070	INK0124_T1005	NIESPODZIANY DITCH - UNNAMED TRIBUTARY	4A	3		3						4A														
ST. JOSEPH CO	071200010205	07120001010010	INK0125_04	DIXON DITCH	3	3		3																				
ST. JOSEPH CO	071200010205	07120001010010	INK0125_05	DIXON DITCH	3	3		3																				
ST. JOSEPH CO	071200010205	07120001010010	INK0125_06	DIXON DITCH	3	3		3																				
ST. JOSEPH CO	071200010206	07120001010020	INK0126_01	KANKAKEE RIVER CANAL	4A	3		5A						4A		5A			5B									

COUNTY	12-DIGIT HUC	14-DIGIT HUC	ASSESSMENT UNIT ID	ASSESSMENT UNIT NAME	BENEFICIAL USE				CAUSE OF IMPAIRMENT																				
					RECREATIONAL USES	FISH CONSUMPTION	DRINKING WATER USE	AQUATIC LIFE USE	ALGAE	AMMONIA	CHLORIDE	DIOXIN (WATER)	DISSOLVED OXYGEN	E. COLI	FREE CYANIDE	IMPAIRED BIOTIC COMMUNITIES	NUTRIENTS	OIL AND GREASE	PCBS (FISH TISSUE)	PCBS (WATER)	PESTICIDES	pH	PHOSPHORUS	SILTATION	SULFATE	TASTE AND ODOR	TEMPERATURE	TOTAL MERCURY (WATER)	
ST. JOSEPH CO	071200010206	07120001010020	INK0126_02	KANKAKEE RIVER - UNNAMED TRIBUTARY	4A	3		5A						4A		5A												
ST. JOSEPH CO	071200010206	07120001010020	INK0126_02A	KANKAKEE RIVER - UNNAMED TRIBUTARY	4A	3		5A						4A		5A												
LAPORTE CO	071200010207	07120001010080	INK0127_01	LITTLE KANKAKEE RIVER - UNNAMED TRIBUTARY	3	3		3																				
LAPORTE CO	071200010207	07120001010080	INK0127_01A	LITTLE KANKAKEE RIVER - UNNAMED TRIBUTARY	3	3		3																				
LAPORTE CO	071200010207	07120001010080	INK0127_01B	LITTLE KANKAKEE RIVER - UNNAMED TRIBUTARY	3	3		3																				
LAPORTE CO	071200010207	07120001010080	INK0127_01C	LITTLE KANKAKEE RIVER - UNNAMED TRIBUTARY	3	3		3																				
LAPORTE CO	071200010207	07120001010080	INK0127_01D	LITTLE KANKAKEE RIVER - UNNAMED TRIBUTARY	3	3		3																				
LAPORTE CO	071200010207	07120001010080	INK0127_01E	LITTLE KANKAKEE RIVER - UNNAMED TRIBUTARY	3	3		3																				
LAPORTE CO	071200010207	07120001010080	INK0127_01F	LITTLE KANKAKEE RIVER - UNNAMED TRIBUTARY	3	3		3																				
LAPORTE CO	071200010207	07120001010080	INK0127_01G	LITTLE KANKAKEE RIVER - UNNAMED TRIBUTARY	3	3		3																				
LAPORTE CO	071200010207	07120001010080	INK0127_01H	LITTLE KANKAKEE RIVER - UNNAMED TRIBUTARY	3	3		3																				
LAPORTE CO	071200010207	07120001010080	INK0127_01I	LITTLE KANKAKEE RIVER - UNNAMED TRIBUTARY	3	3		3																				
LAPORTE CO	071200010207	07120001010080	INK0127_02	LITTLE KANKAKEE RIVER - UNNAMED TRIBUTARY	3	3		3																				
LAPORTE CO	071200010208	07120001010110	INK0128_01	LITTLE KANKAKEE RIVER	4A	3		3						4A														
LAPORTE CO	071200010208	07120001010110	INK0128_01A	LITTLE KANKAKEE RIVER	4A	3		5A						4A		5A												
LAPORTE CO	071200010208	07120001010120	INK0128_02	LITTLE KANKAKEE RIVER	4A	3		2						4A														
LAPORTE CO	071200010208	07120001010120	INK0128_02A	LITTLE KANKAKEE RIVER-UNNAMED TRIBUTARY	4A	3		3						4A														
LAPORTE CO	071200010208	07120001010130	INK0128_02B	MILL CREEK	4A	3		2						4A														
LAPORTE CO	071200010208	07120001010110	INK0128_T1001	COLLINS DITCH	4A	3		5A						4A		5A												
LAPORTE CO	071200010208	07120001010120	INK0128_T1002	LITTLE KANKAKEE RIVER-UNNAMED TRIBUTARY	4A	3		3						4A														
LAPORTE CO	071200010208	07120001010130	INK0128_T1003	FISH CREEK	4A	3		2						4A														
LAPORTE CO	071200010208	07120001010130	INK0128_T1003A	FISH CREEK	4A	3		2						4A														
LAPORTE CO	071200010208	07120001010130	INK0128_T1004	MILL CREEK	4A	3		2						4A														
ST. JOSEPH CO	071200010209	07120001010100	INK0129_M1001	KANKAKEE RIVER	4A	5B		3						4A					5B									
ST. JOSEPH CO	071200010209	07120001010100	INK0129_M1001A	KANKAKEE RIVER CANAL - UNNAMED DITCH	4A	3		2						4A					5B									
ST. JOSEPH CO	071200010209	07120001010100	INK0129_M1001B	KANKAKEE RIVER CANAL - UNNAMED DITCH	4A	3		2						4A					5B									
LAPORTE CO	071200010209	07120001010130	INK0129_M1001C	KANKAKEE RIVER - UNNAMED TRIBUTARY	4A	5B		3						4A														
LAPORTE CO	071200010209	07120001010130	INK0129_M1001D	KANKAKEE RIVER - UNNAMED TRIBUTARY	4A	5B		3						4A														

COUNTY	12-DIGIT HUC	14-DIGIT HUC	ASSESSMENT UNIT ID	ASSESSMENT UNIT NAME	BENEFICIAL USE				CAUSE OF IMPAIRMENT																			
					RECREATIONAL USES	FISH CONSUMPTION	DRINKING WATER USE	AQUATIC LIFE USE	ALGAE	AMMONIA	CHLORIDE	DIOXIN (WATER)	DISSOLVED OXYGEN	E. COLI	FREE CYANIDE	IMPAIRED BIOTIC COMMUNITIES	NUTRIENTS	OIL AND GREASE	PCBS (FISH TISSUE)	PCBS (WATER)	PESTICIDES	pH	PHOSPHORUS	SILTATION	SULFATE	TASTE AND ODOR	TEMPERATURE	TOTAL MERCURY (WATER)
LAPORTE CO	071200010209	07120001010130	INK0129_M1001E	KANKAKEE RIVER - UNNAMED TRIBUTARY	4A	3		2						4A														
LAPORTE CO	071200010209	07120001010130	INK0129_M1001F	KANKAKEE RIVER - UNNAMED TRIBUTARY	4A	3		2						4A														
LAPORTE CO	071200010209	07120001010130	INK0129_M1001G	KANKAKEE RIVER - UNNAMED TRIBUTARY	4A	3		2						4A														
LAPORTE CO	071200010209	07120001010130	INK0129_M1001H	KANKAKEE RIVER - UNNAMED TRIBUTARY	4A	3		2						4A														
LAPORTE CO	071200010209	07120001010130	INK0129_M1001I	KANKAKEE RIVER - UNNAMED TRIBUTARY	4A	3		2						4A														
ST. JOSEPH CO	071200010209	07120001010090	INK0129_T1001	RHODA DITCH	4A	3		3						4A														
LAPORTE CO	071200010209	07120001010130	INK0129_T1002	BARRINGER DITCH	4A	3		2						4A														
ST. JOSEPH CO	071200010301	07120001050010	INK0131_01	LATERAL NO 5 - UNNAMED TRIBUTARY	4A	3		3						4A														
ELKHART CO	071200010301	07120001050010	INK0131_T1001	FISHER GORDON DITCH	4A	3		3						4A														
ST. JOSEPH CO	071200010301	07120001050010	INK0131_T1002	PITTMAN DITCH	4A	3		3						4A														
ST. JOSEPH CO	071200010302	07120001050020	INK0132_01	YELLOW RIVER	4A	3		2						4A														
MARSHALL CO	071200010302	07120001050020	INK0132_T1001	SARAH HERSCHBERGER DITCHE	4A	3		2						4A														
ST. JOSEPH CO	071200010302	07120001050030	INK0132_T1002	YELLOW RIVER - UNNAMED TRIBUTARY	4A	3		2						4A														
MARSHALL CO	071200010303	07120001050040	INK0133_01	ARMEY DITCH - HEADWATERS	4A	3		3						4A														
MARSHALL CO	071200010303	07120001050050	INK0133_T1001	ZEIGER DITCH	4A	3		3						4A														
ST. JOSEPH CO	071200010304	07120001050060	INK0134_01	YELLOW RIVER - UNNAMED TRIBUTARY	3	3		3																				
ST. JOSEPH CO	071200010304	07120001050060	INK0134_01A	YELLOW RIVER - UNNAMED TRIBUTARY	3	3		3																				
ST. JOSEPH CO	071200010304	07120001050060	INK0134_02	YELLOW RIVER - UNNAMED TRIBUTARY	3	3		3																				
ST. JOSEPH CO	071200010304	07120001050060	INK0134_02A	YELLOW RIVER - UNNAMED TRIBUTARY	3	3		3																				
ST. JOSEPH CO	071200010304	07120001050060	INK0134_02A1	YELLOW RIVER - UNNAMED TRIBUTARY	3	3		3																				
MARSHALL CO	071200010304	07120001050060	INK0134_03	YELLOW RIVER - UNNAMED TRIBUTARY	3	3		3																				
ST. JOSEPH CO	071200010304	07120001050060	INK0134_03A	YELLOW RIVER - UNNAMED TRIBUTARY	3	3		3																				
ST. JOSEPH CO	071200010304	07120001050060	INK0134_03B	YELLOW RIVER - UNNAMED TRIBUTARY	3	3		3																				
MARSHALL CO	071200010304	07120001050060	INK0134_T1001	LEHMAN DITCH	3	3		3																				
ST. JOSEPH CO	071200010305	07120001050070	INK0135_01	BUNCH DITCH, WEST BRANCH	4A	3		5A						4A		5A												
ST. JOSEPH CO	071200010305	07120001050070	INK0135_01A	BUNCH DITCH, WEST BRANCH - UNNAMED TRIBUTARY	4A	3		5A						4A		5A												
ST. JOSEPH CO	071200010305	07120001050070	INK0135_02	BUNCH DITCH, EAST BRANCH	4A	3		5A						4A		5A												
MARSHALL CO	071200010305	07120001050070	INK0135_T1001	MATTINGLY DITCH	4A	3		5A						4A		5A												
LAPORTE CO	071200010403	07120001030060	INK0136_00	TRAVIS DITCH	3	3		3																				
KOSCIUSKO CO	071200010306	07120001050100	INK0136_01	DOUSMAN - TRAUX DITCHES	4A	3		3						4A														
KOSCIUSKO CO	071200010306	07120001050100	INK0136_02	FLAUGEL DITCH	4A	3		3						4A														
KOSCIUSKO CO	071200010306	07120001050100	INK0136_T1001	LAKE ARM	4A	3		3						4A		5A	5A					5A						
KOSCIUSKO CO	071200010307	07120001050110	INK0137_01	KINNEY DITCH	4A	3		2						4A														
KOSCIUSKO CO	071200010307	07120001050110	INK0137_T1001	SECHRIST DITCH	4A	3		2						4A														
MARSHALL CO	071200010308	07120001050130	INK0138_01	UNSICKER-CRAIG DITCH	4A	3		2						4A														
MARSHALL CO	071200010308	07120001050120	INK0138_T1001	WHISHLER DITCH	3	3		3																				
MARSHALL CO	071200010308	07120001050120	INK0138_T1002	UNSICKER-CRAIG DITCH - UNNAMED TRIBUTARY	3	3		3																				
MARSHALL CO	071200010308	07120001050130	INK0138_T1003	BROCK DITCH	3	3		3																				
MARSHALL CO	071200010308	07120001050130	INK0138_T1004	BORDER DITCH	3	3		3																				
MARSHALL CO	071200010308	07120001050130	INK0138_T1005	PORTER DITCH	3	3		3																				
MARSHALL CO	071200010309	07120001050050	INK0139_01	YELLOW RIVER	4A	3		2						4A														

COUNTY	12-DIGIT HUC	14-DIGIT HUC	ASSESSMENT UNIT ID	ASSESSMENT UNIT NAME	BENEFICIAL USE				CAUSE OF IMPAIRMENT																			
					RECREATIONAL USES	FISH CONSUMPTION	DRINKING WATER USE	AQUATIC LIFE USE	ALGAE	AMMONIA	CHLORIDE	DIOXIN (WATER)	DISSOLVED OXYGEN	E. COLI	FREE CYANIDE	IMPAIRED BIOTIC COMMUNITIES	NUTRIENTS	OIL AND GREASE	PCBS (FISH TISSUE)	PCBS (WATER)	PESTICIDES	pH	PHOSPHORUS	SILTATION	SULFATE	TASTE AND ODOR	TEMPERATURE	TOTAL MERCURY (WATER)	
MARSHALL CO	071200010309	07120001050080	INK0139_02	YELLOW RIVER	4A	3		2						4A														
MARSHALL CO	071200010309	07120001050080	INK0139_02A	BOWSER DITCH -UNNAMED TRIBUTARY	4A	3		2						4A														
MARSHALL CO	071200010309	07120001050090	INK0139_T1001	KIMBLE DITCH	4A	3		3						4A														
MARSHALL CO	071200010309	07120001050090	INK0139_T1002	SELLS DITCH	4A	3		3						4A														
MARSHALL CO	071200010309	07120001050090	INK0139_T1002A	MARTIN DITCH - UNNAMED TRIBUTARY	3	3		3																				
MARSHALL CO	071200010309	07120001050090	INK0139_T1002B	MARTIN DITCH - UNNAMED TRIBUTARY	3	3		3																				
MARSHALL CO	071200010309	07120001050090	INK0139_T1002C	MARTIN DITCH - UNNAMED TRIBUTARY	3	3		3																				
LAPORTE CO	071200010406	07120001030100	INK013A_00	MILL CREEK - HEADWATERS (LAPORTE)	3	3		2																				
MARSHALL CO	071200010310	07120001050140	INK013A_01	YELLOW RIVER	4A	3		2						4A														
MARSHALL CO	071200010310	07120001050140	INK013A_T1001	YELLOW RIVER - UNNAMED TRIBUTARY	3	3		2																				
MARSHALL CO	071200010310	07120001050140	INK013A_T1002	ALDERFER DITCH	3	3		2																				
MARSHALL CO	071200010310	07120001050140	INK013A_T1003	STONE DITCH	3	3		2																				
MARSHALL CO	071200010310	07120001050140	INK013A_T1004	CREWS DITCH	3	3		2																				
MARSHALL CO	071200010310	07120001050140	INK013A_T1004A	CREWS DITCH - UNNAMED TRIBUTARY	3	3		2																				
MARSHALL CO	071200010311	07120001050160	INK013B_04	SELTENRIGHT DITCH	4A	3		2						4A														
MARSHALL CO	071200010311	07120001050160	INK013B_T1004	RIGHTLY DITCH	4A	3		2						4A														
MARSHALL CO	071200010311	07120001050160	INK013B_T1005	YELLOW RIVER - UNNAMED TRIBUTARY	4A	3		2						4A														
MARSHALL CO	071200010312	07120001050150	INK013C_01	YELLOW RIVER	4A	3		2						4A														
MARSHALL CO	071200010312	07120001050150	INK013C_T1001	DANIELS DITCH	4A	3		2						4A														
MARSHALL CO	071200010312	07120001050150	INK013C_T1002	YELLOW RIVER - UNNAMED TRIBUTARY	4A	3		2						4A														
MARSHALL CO	071200010312	07120001050150	INK013C_T1003	SELTENRIGHT DITCH	4A	3		2						4A														
MARSHALL CO	071200010312	07120001050150	INK013C_T1004	GREER DITCH	4A	3		2						4A														
MARSHALL CO	071200010312	07120001050150	INK013C_T1005	ZIMMER DITCH	4A	3		2						4A														
LAPORTE CO	071200010401	07120001030020	INK0141_01	KANKAKEE RIVER - UNNAMED TRIBUTARY	3	3		3																				
LAPORTE CO	071200010401	07120001030020	INK0141_T1001	RIDGE RUN	3	3		3																				
LAPORTE CO	071200010401	07120001030020	INK0141_T1001A	RIDGE RUN - UNNAMED TRIBUTARY	3	3		3																				
LAPORTE CO	071200010401	07120001030020	INK0141_T1002	KANKAKEE RIVER - UNNAMED TRIBUTARY	3	3		3																				
LAPORTE CO	071200010401	07120001030020	INK0141_T1003	BRECKENFIDGE DITCH - RIDGE RUN	3	3		3																				
LAPORTE CO	071200010402	07120001030070	INK0142_01	KINGSBURY CREEK	4A	3		5A						4A		5A												
LAPORTE CO	071200010403	07120001030060	INK0143_01	TRAVIS DITCH	4A	3		5A						4A		5A												
LAPORTE CO	071200010403	07120001030060	INK0143_01A	TRAVIS DITCH - UNNAMED TRIBUTARY	4A	3		5A						4A		5A												
LAPORTE CO	071200010403	07120001030050	INK0143_01B	STONE LAKE OUTLET - LILY LAKE INLET	3	3		3																				
LAPORTE CO	071200010403	07120001030050	INK0143_01C	CRANE LAKE OUTLET - ARTIFICIAL PATH	3	3		3																				
LAPORTE CO	071200010404	07120001030090	INK0144_01	SALISBURY DITCH	4A	3		2						4A														
LAPORTE CO	071200010404	07120001030090	INK0144_T1001	RIDGEWAY ARM	4A	3		2						4A														
LAPORTE CO	071200010405	07120001030040	INK0145_M1002	KANKAKEE RIVER	4A	3		3						4A		5A			5B									
LAPORTE CO	071200010405	07120001030030	INK0145_M1002A	KANKAKEE RIVER - UNNAMED TRIBUTARY	4A	3		3						4A														
LAPORTE CO	071200010405	07120001030030	INK0145_M1002B	KANKAKEE RIVER - UNNAMED TRIBUTARY	3	3		3																				
LAPORTE CO	071200010405	07120001030010	INK0145_M1002C	KANKAKEE RIVER	4A	3		3						4A														
LAPORTE CO	071200010405	07120001030010	INK0145_T1001	KANKAKEE RIVER - UNNAMED TRIBUTARY	4A	3		3						4A														
LAPORTE CO	071200010405	07120001030030	INK0145_T1002	KANKAKEE RIVER- UNNAMED TRIBUTARY	4A	3		3						4A														

COUNTY	12-DIGIT HUC	14-DIGIT HUC	ASSESSMENT UNIT ID	ASSESSMENT UNIT NAME	BENEFICIAL USE				CAUSE OF IMPAIRMENT																			
					RECREATIONAL USES	FISH CONSUMPTION	DRINKING WATER USE	AQUATIC LIFE USE	ALGAE	AMMONIA	CHLORIDE	DIOXIN (WATER)	DISSOLVED OXYGEN	E. COLI	FREE CYANIDE	IMPAIRED BIOTIC COMMUNITIES	NUTRIENTS	OIL AND GREASE	PCBS (FISH TISSUE)	PCBS (WATER)	PESTICIDES	pH	PHOSPHORUS	SILTATION	SULFATE	TASTE AND ODOR	TEMPERATURE	TOTAL MERCURY (WATER)
LAPORTE CO	071200010405	07120001030030	INK0145_T1002A	KANKAKEE RIVER - UNNAMED TRIBUTARY	4A	3		3						4A														
LAPORTE CO	071200010405	07120001030030	INK0145_T1003	KANKAKEE RIVER- UNNAMED TRIBUTARY	4A	3		3						4A														
LAPORTE CO	071200010405	07120001030030	INK0145_T1003A	KANKAKEE RIVER - UNNAMED TRIBUTARY	4A	3		3						4A														
LAPORTE CO	071200010405	07120001030030	INK0145_T1004	KANKAKEE RIVER- UNNAMED TRIBUTARY	4A	3		3						4A														
LAPORTE CO	071200010405	07120001030030	INK0145_T1004A	KANKAKEE RIVER - UNNAMED TRIBUTARY	4A	3		3						4A														
LAPORTE CO	071200010405	07120001030040	INK0145_T1005	JENSEN DITCHE	4A	3		3						4A														
LAPORTE CO	071200010405	07120001030040	INK0145_T1006	KYLE DITCH	4A	3		3						4A														
STARKE CO	071200010405	07120001030040	INK0145_T1007	KANKAKEE RIVER -UNNAMED TRIBUTARY	4A	3		3						4A														
STARKE CO	071200010405	07120001030040	INK0145_T1008	KANKAKEE RIVER - UNNAMED TRIBUTARY	4A	3		3						4A														
LAPORTE CO	071200010405	07120001030080	INK0145_T1009	LONG DITCH	4A	3		3						4A														
LAPORTE CO	071200010405	07120001030080	INK0145_T1010	KANKAKEE RIVER - UNNAMED TRIBUTARY	4A	3		3						4A														
LAPORTE CO	071200010405	07120001030080	INK0145_T1011	KANKAKEE RIVER - UNNAMED TRIBUTARY	4A	3		3						4A														
LAPORTE CO	071200010406	07120001030100	INK0146_T1001	MILL CREEK - UNNAMED TRIBUTARY	3	3		2																				
LAPORTE CO	071200010406	07120001030100	INK0146_T1001A	MILL CREEK - UNNAMED TRIBUTARY	3	3		3																				
LAPORTE CO	071200010406	07120001030100	INK0146_T1001B	MILL CREEK - UNNAMED TRIBUTARY	3	3		2																				
LAPORTE CO	071200010406	07120001030100	INK0146_T1001C	MILL CREEK -UNNAMED TRIBUTARY	3	3		2																				
LAPORTE CO	071200010407	07120001030110	INK0147_01	MILL CREEK	2	3		3																				
LAPORTE CO	071200010407	07120001030120	INK0147_02	KANKAKEE RIVER - UNNAMED TRIBUTARY	2	3		3																				
LAPORTE CO	071200010407	07120001030110	INK0147_T1001	MILL CREEK	2	3		3																				
LAPORTE CO	071200010407	07120001030110	INK0147_T1002	MILL CREEK - UNNAMED TRIBUTARY	2	3		3																				
LAPORTE CO	071200010407	07120001030110	INK0147_T1002A	MILL CREEK - UNNAMED TRIBUTARY	3	3		3																				
LAPORTE CO	071200010407	07120001030110	INK0147_T1003	HICKLESON DITCH	2	3		3																				
STARKE CO	071200010408	07120001030120	INK0148_M1003	KANKAKEE RIVER	4A	3		3						4A		5A												
STARKE CO	071200010408	07120001030120	INK0148_M1003A	KANKAKEE RIVER- UNNAMED TRIBUTARY	4A	3		3						4A														
STARKE CO	071200010408	07120001030120	INK0148_M1003B	KANKAKEE RIVER- UNNAMED TRIBUTARY	4A	3		3						4A														
STARKE CO	071200010408	07120001030120	INK0148_M1003C	KANKAKEE RIVER- UNNAMED TRIBUTARY	4A	3		3						4A														
LAPORTE CO	071200010408	07120001030120	INK0148_T1001	KANKAKEE RIVER- UNNAMED TRIBUTARY	4A	3		3						4A														
LAPORTE CO	071200010408	07120001030120	INK0148_T1002	KANKAKEE RIVER- UNNAMED TRIBUTARY	4A	3		3						4A														
LAPORTE CO	071200010408	07120001030120	INK0148_T1003	KANKAKEE RIVER- UNNAMED TRIBUTARY	4A	3		3						4A														
LAPORTE CO	071200010408	07120001030120	INK0148_T1004	KANKAKEE RIVER- UNNAMED TRIBUTARY	4A	3		3						4A														

COUNTY	12-DIGIT HUC	14-DIGIT HUC	ASSESSMENT UNIT ID	ASSESSMENT UNIT NAME	BENEFICIAL USE				CAUSE OF IMPAIRMENT																			
					RECREATIONAL USES	FISH CONSUMPTION	DRINKING WATER USE	AQUATIC LIFE USE	ALGAE	AMMONIA	CHLORIDE	DIOXIN (WATER)	DISSOLVED OXYGEN	E. COLI	FREE CYANIDE	IMPAIRED BIOTIC COMMUNITIES	NUTRIENTS	OIL AND GREASE	PCBS (FISH TISSUE)	PCBS (WATER)	PESTICIDES	pH	PHOSPHORUS	SILTATION	SULFATE	TASTE AND ODOR	TEMPERATURE	TOTAL MERCURY (WATER)
LAPORTE CO	071200010408	07120001030120	INK0148_T1005	KANKAKEE RIVER- UNNAMED TRIBUTARY	4A	3		3						4A														
LAPORTE CO	071200010408	07120001030120	INK0148_T1006	KANKAKEE RIVER- UNNAMED TRIBUTARY	4A	3		3						4A														
MARSHALL CO	071200010501	07120001060040	INK0151_01	WOLF CREEK	4A	3		2						4A														
MARSHALL CO	071200010501	07120001060040	INK0151_T1001	WOLF CREEK - UNNAMED TRIBUTARY	4A	3		2						4A														
MARSHALL CO	071200010501	07120001060040	INK0151_T1002	MYERS DITCH	4A	3		2						4A														
MARSHALL CO	071200010501	07120001060040	INK0151_T1003	LEFERT DITCH	4A	3		2						4A														
MARSHALL CO	071200010501	07120001060040	INK0151_T1004	WOLF CREEK - UNNAMED TRIBUTARY	4A	3		2						4A														
MARSHALL CO	071200010501	07120001060040	INK0151_T1005	HARTMAN DITCH	4A	3		2						4A														
MARSHALL CO	071200010502	07120001050160	INK0152_01	YELLOW RIVER	4A	3		2						4A														
MARSHALL CO	071200010502	07120001060010	INK0152_01A	YELLOW RIVER - UNNAMED TRIBUTARY	3	3		3																				
MARSHALL CO	071200010502	07120001060020	INK0152_02	YELLOW RIVER	4A	3		3						4A														
MARSHALL CO	071200010502	07120001060010	INK0152_T1001	YELLOW RIVER - UNNAMED TRIBUTARY	3	3		3																				
MARSHALL CO	071200010503	07120001060050	INK0153_01	YELLOW RIVER	4A	5B		2						4A					5B									
MARSHALL CO	071200010503	07120001060050	INK0153_T1001	CLIFTON BRANCH	4A	5B		2						4A					5B									
MARSHALL CO	071200010503	07120001060050	INK0153_T1002	LOWRY DITCH	4A	5B		2						4A					5B									
ST. JOSEPH CO	071200010302	07120001050030	INK0153_T1016	UNNAMED DITCH	4A	3		3						4A														
MARSHALL CO	071200010504	07120001060070	INK0154_01	EAGLE CREEK	4A	3		3						4A														
STARKE CO	071200010504	07120001060090	INK0154_02	EAGLE CREEK (DOWNSTREAM OF CRABB DITCH)	4A	3		3						4A														
MARSHALL CO	071200010504	07120001060080	INK0154_T1001	COOL CREEK - UNNAMED DITCH	4A	3		3						4A														
MARSHALL CO	071200010504	07120001060080	INK0154_T1001A	COOL DITCH - UNNAMED TRIBUTARY	4A	3		3						4A														
STARKE CO	071200010504	07120001060070	INK0154_T1002	EAGLE CREEK - UNNAMED TRIBUTARY	4A	3		3						4A														
STARKE CO	071200010504	07120001060090	INK0154_T1003	ANDERSON DITCH	4A	3		3						4A														
STARKE CO	071200010504	07120001060090	INK0154_T1004	CRABB DITCH	4A	3		3						4A														
STARKE CO	071200010504	07120001060090	INK0154_T1005	EAGLE CREEK - UNNAMED TRIBUTARY	4A	3		3						4A														
STARKE CO	071200010504	07120001060090	INK0154_T1006	HOWARD DITCH	4A	3		3						4A														
STARKE CO	071200010505	07120001060060	INK0155_03	YELLOW RIVER	4A	5B		2						4A														
STARKE CO	071200010505	07120001060060	INK0155_03A	YELLOW RIVER - UNNAMED DITCH (OAK GROVE, IN)	4A	5B		2						4A					5B									
STARKE CO	071200010505	07120001060060	INK0155_T1004	YELLOW RIVER - UNNAMED TRIBUTARY DITCH	4A	5B		2						4A					5B									
STARKE CO	071200010505	07120001060060	INK0155_T1005	BOLEN DITCH	4A	5B		2						4A					5B									
STARKE CO	071200010505	07120001060060	INK0155_T1006	YELLOW RIVER - UNNAMED TRIBUTARY	4A	5B		2						4A														
STARKE CO	071200010506	07120001060100	INK0156_01	YELLOW RIVER	4A	5B		2						4A					5B									
STARKE CO	071200010506	07120001060100	INK0156_01A	YELLOW RIVER - UNNAMED TRIBUTARY	4A	5B		2						4A														
STARKE CO	071200010506	07120001060100	INK0156_T1001	YELLOW RIVER - UNNAMED TRIBUTARY	4A	5B		2						4A					5B									
STARKE CO	071200010506	07120001060100	INK0156_T1002	CANNON DITCH	4A	5B		2						4A					5B									
STARKE CO	071200010506	07120001060100	INK0156_T1003	CAVANAUGH DITCH	4A	5B		2						4A					5B									
PULASKI CO	071200010601	07120001070040	INK0161_01	BOGUS RUN	4A	3		3						4A														
PULASKI CO	071200010601	07120001070040	INK0161_T1001	LOUGIS DITCH	4A	3		3						4A														
PULASKI CO	071200010601	07120001070040	INK0161_T1002	JAMES DITCH	4A	3		3						4A														
PULASKI CO	071200010601	07120001070040	INK0161_T1002A	BOGUS RUN - UNNAMED TRIBUTARY	4A	3		3						4A														
STARKE CO	071200010601	07120001070040	INK0161_T1003	BEEBE DITCH	4A	3		3						4A														
STARKE CO	071200010601	07120001070040	INK0161_T1004	BOGUS RUN - UNNAMED TRIBUTARY	4A	3		3						4A														
STARKE CO	071200010602	07120001070010	INK0162_01	CEDAR LAKE DITCH	3	3		3																				

COUNTY	12-DIGIT HUC	14-DIGIT HUC	ASSESSMENT UNIT ID	ASSESSMENT UNIT NAME	BENEFICIAL USE				CAUSE OF IMPAIRMENT																			
					RECREATIONAL USES	FISH CONSUMPTION	DRINKING WATER USE	AQUATIC LIFE USE	ALGAE	AMMONIA	CHLORIDE	DIOXIN (WATER)	DISSOLVED OXYGEN	E. COLI	FREE CYANIDE	IMPAIRED BIOTIC COMMUNITIES	NUTRIENTS	OIL AND GREASE	PCBS (FISH TISSUE)	PCBS (WATER)	PESTICIDES	pH	PHOSPHORUS	SILTATION	SULFATE	TASTE AND ODOR	TEMPERATURE	TOTAL MERCURY (WATER)
STARKE CO	071200010602	07120001070010	INK0162_01A	CEDAR LAKE DITCH-UNNAMED TRIBUTARY	4A	3		3						4A														
STARKE CO	071200010602	07120001070010	INK0162_01B	CEDAR LAKE DITCH-UNNAMED TRIBUTARY	4A	3		3						4A														
STARKE CO	071200010602	07120001070010	INK0162_01C	CEDAR LAKE DITCH-UNNAMED TRIBUTARY	4A	3		3						4A														
STARKE CO	071200010602	07120001070010	INK0162_01D	CEDAR LAKE DITCH-UNNAMED TRIBUTARY	4A	3		3						4A														
STARKE CO	071200010602	07120001070010	INK0162_01E	CEDAR LAKE DITCH-UNNAMED TRIBUTARY	4A	3		3						4A														
STARKE CO	071200010602	07120001070010	INK0162_02	BOGUS RUN - UNNAMED TRIBUTARY	3	3		3																				
STARKE CO	071200010602	07120001070010	INK0162_02A	CEDAR LAKE DITCH	3	3		3																				
STARKE CO	071200010602	07120001070010	INK0162_02B	BOGUS RUN - UNNAMED TRIBUTARY	3	3		3																				
STARKE CO	071200010602	07120001070010	INK0162_02C	BOGUS RUN - UNNAMED TRIBUTARY	3	3		3																				
STARKE CO	071200010602	07120001070010	INK0162_P1001	BASS LAKE - ARTIFICIAL PATH	3	3		3																				
STARKE CO	071200010602	07120001070010	INK0162_T1001	BOGUS RUN - UNNAMED TRIBUTARY	3	3		3																				
STARKE CO	071200010602	07120001070010	INK0162_T1002	BOGUS RUN - UNNAMED TRIBUTARY	3	3		3																				
STARKE CO	071200010602	07120001070010	INK0162_T1003	BOGUS RUN - UNNAMED TRIBUTARY	3	3		3																				
STARKE CO	071200010603	07120001070020	INK0163_01	KANKAKEE RIVER - UNNAMED TRIBUTARY	4A	3		2						4A														
STARKE CO	071200010603	07120001070030	INK0163_02	KANKAKEE RIVER - UNNAMED DITCH	4A	3		2						4A														
STARKE CO	071200010603	07120001070020	INK0163_T1001	KANKAKEE RIVER - UNNAMED TRIBUTARY	4A	3		2						4A														
STARKE CO	071200010603	07120001070020	INK0163_T1002	COTTONWOOD DITCH	4A	3		2						4A														
STARKE CO	071200010603	07120001070020	INK0163_T1003	KANKAKEE RIVER - UNNAMED TRIBUTARY	4A	3		2						4A														
STARKE CO	071200010603	07120001070030	INK0163_T1004	PRETTYMAN DITCH	4A	3		2						4A														
STARKE CO	071200010603	07120001070030	INK0163_T1005	KANKAKEE RIVER - UNNAMED DITCH	4A	3		2						4A														
STARKE CO	071200010604	07120001070050	INK0164_01	BOGUS RUN	4A	3		3						4A														
STARKE CO	071200010604	07120001070050	INK0164_T1001	PINE CREEK	4A	3		3						4A														
STARKE CO	071200010604	07120001070050	INK0164_T1002	PINE CREEK - UNNAMED TRIBUTARY	4A	3		3						4A														
MARSHALL CO	071200010503	07120001060050	INK0165_00	YELLOW RIVER - LISTENBERGER/CLIFFTON DITCHES	4A	5B		2						4A														
MARSHALL CO	071200010504	07120001060070	INK0167_00	GUNARD ANDERSON - CARL GJEMRE DITCHES	3	3		3																				
MARSHALL CO	071200010504	07120001060080	INK0168_00	EAGLE LAKE - HARRY COOL CREEK	3	3		3																				
STARKE CO	071200010701	07120001040030	INK0171_01	MORSE DITCH	4A	3		3						4A														
STARKE CO	071200010701	07120001040030	INK0171_T1001	BOOTS DITCH	4A	3		3						4A														
STARKE CO	071200010701	07120001040030	INK0171_T1002	ROBBINS DITCH - UNNAMED TRIBUTARY	4A	3		3						4A														
STARKE CO	071200010702	07120001040020	INK0172_01	ROBBINS DITCH - UNNAMED TRIBUTARY	4A	3		3						4A														
MARSHALL CO	071200010702	07120001040010	INK0172_T1001	CARLSON DITCH	4A	3		3						4A														
MARSHALL CO	071200010702	07120001040010	INK0172_T1002	KOONTZ LAKE INLET	4A	3		3						4A														
ST. JOSEPH CO	071200010702	07120001040020	INK0172_T1003	ROBBINS BRANCH - UNNAMED TRIBUTARY	4A	3		3						4A														
STARKE CO	071200010702	07120001040020	INK0172_T1004	ROBBINS BRANCH - UNNAMED TRIBUTARY	4A	3		3						4A														
STARKE CO	071200010702	07120001040020	INK0172_T1005	AMY KELLY DITCH	4A	3		3						4A														
STARKE CO	071200010703	07120001040040	INK0173_01	ROBBINS DITCH	4A	3		3						4A														

COUNTY	12-DIGIT HUC	14-DIGIT HUC	ASSESSMENT UNIT ID	ASSESSMENT UNIT NAME	BENEFICIAL USE				CAUSE OF IMPAIRMENT																			
					RECREATIONAL USES	FISH CONSUMPTION	DRINKING WATER USE	AQUATIC LIFE USE	ALGAE	AMMONIA	CHLORIDE	DIOXIN (WATER)	DISSOLVED OXYGEN	E. COLI	FREE CYANIDE	IMPAIRED BIOTIC COMMUNITIES	NUTRIENTS	OIL AND GREASE	PCBS (FISH TISSUE)	PCBS (WATER)	PESTICIDES	pH	PHOSPHORUS	SILTATION	SULFATE	TASTE AND ODOR	TEMPERATURE	TOTAL MERCURY (WATER)	
STARKE CO	071200010703	07120001040040	INK0173_T1001	BENNINGHOFF DITCH	4A	3		3						4A														
STARKE CO	071200010703	07120001040040	INK0173_T1002	GROSHANS DITCH	4A	3		3						4A														
STARKE CO	071200010703	07120001040040	INK0173_T1003	ROBBINS DITCH - UNNAMED TRIBUTARY	4A	3		3						4A														
STARKE CO	071200010703	07120001040040	INK0173_T1004	DANIELSON DITCH	4A	3		3						4A														
STARKE CO	071200010703	07120001040050	INK0173_T1005	KANKAKEE RIVER - UNNAMED TRIBUTARY	4A	3		3						4A														
STARKE CO	071200010703	07120001040050	INK0173_T1006	SHEARIN DITCH	4A	3		3						4A														
STARKE CO	071200010704	07120001040060	INK0174_01	NEWSTON DITCH	4A	3		3						4A														
STARKE CO	071200010704	07120001040060	INK0174_M1004	KANKAKEE RIVER	4A	3		3						4A		5A												
STARKE CO	071200010704	07120001040060	INK0174_T1001	COX DITCH	4A	3		3						4A														
STARKE CO	071200010704	07120001040060	INK0174_T1002	BAILEY DITCH	4A	3		3						4A														
STARKE CO	071200010704	07120001040060	INK0174_T1003	KANKAKEE RIVER - UNNAMED TRIBUTARY	4A	3		3						4A														
STARKE CO	071200010506	07120001060100	INK0175_M1005	KANKAKEE RIVER - UNNAMED TRIBUTARY	4A	3		3						4A														
LAPORTE CO	071200010705	07120001040070	INK0175_M1005A	KANKAKEE RIVER - UNNAMED TRIBUTARY	4A	3		3						4A														
STARKE CO	071200010705	07120001040070	INK0175_T1001	KANKAKEE RIVER - UNNAMED TRIBUTARY	4A	3		3						4A														
LAPORTE CO	071200010801	07120001080010	INK0181_01	SHELDON ARM	4A	3		3						4A														
LAPORTE CO	071200010801	07120001080010	INK0181_01A	SHELDON ARM - UNNAMED TRIBUTARY	4A	3		3						4A														
LAPORTE CO	071200010801	07120001080010	INK0181_01B	SHELDON ARM - UNNAMED TRIBUTARY	4A	3		3						4A														
LAPORTE CO	071200010801	07120001080010	INK0181_T1001	RICE DITCH	4A	3		3						4A														
LAPORTE CO	071200010802	07120001080020	INK0182_01	HANNA ARM OF TUESBURG DITCH	4A	3		3						4A														
LAPORTE CO	071200010802	07120001080020	INK0182_02	KANKAKEE RIVER - UNNAMED TRIBUTARY	4A	3		3						4A														
LAPORTE CO	071200010802	07120001080020	INK0182_T1001	DAVIDSON DRAIN	4A	3		3						4A														
LAPORTE CO	071200010802	07120001080020	INK0182_T1001A	DAVIDSON DRAIN - UNNAMED TRIBUTARY	4A	3		3						4A														
LAPORTE CO	071200010802	07120001080020	INK0182_T1002	HANNA ARM OF TUESBURG DITCH	4A	3		3						4A														
LAPORTE CO	071200010802	07120001080020	INK0182_T1003	WILLIAM ARM OF TUESBURG DITCH	4A	3		3						4A														
LAPORTE CO	071200010803	07120001080050	INK0183_01	KUEHN DITCH	3	3		3																				
LAPORTE CO	071200010803	07120001080050	INK0183_T1001	KUEHN DITCH	3	3		3																				
LAPORTE CO	071200010804	07120001080040	INK0184_01	PITNER DITCH	3	3		3																				
LAPORTE CO	071200010804	07120001080040	INK0184_01A	STOLTZ ARM - UNNAMED TRIBUTARY	3	3		3																				
LAPORTE CO	071200010804	07120001080040	INK0184_01B	GUSE ARM - UNNAMED DITCH	3	3		3																				
LAPORTE CO	071200010804	07120001080040	INK0184_T1001	PITNER DITCH-UNNAMED TRIBUTARY	3	3		3																				
LAPORTE CO	071200010805	07120001080060	INK0185_01	KANKAKEE RIVER - UNNAMED TRIBUTARY	2	3		3																				
LAPORTE CO	071200010805	07120001080060	INK0185_T1001	MARSH DITCH	2	3		3																				
LAPORTE CO	071200010805	07120001080060	INK0185_T1002	KANKAKEE RIVER - UNNAMED DITCH	2	3		3																				
STARKE CO	071200010806	07120001080030	INK0186_M1006	KANKAKEE RIVER	4A	3		3						4A		5A												
STARKE CO	071200010806	07120001080030	INK0186_T1001	GREEN DITCH	4A	3		3						4A														
STARKE CO	071200010806	07120001080030	INK0186_T1002	ORIGER DITCH	4A	3		3						4A														
LAPORTE CO	071200010806	07120001080030	INK0186_T1003	KANKAKEE RIVER - UNNAMED TRIBUTARY	4A	3		3						4A														
LAPORTE CO	071200010806	07120001080030	INK0186_T1004	KANKAKEE RIVER - UNNAMED TRIBUTARY	4A	3		3						4A														

COUNTY	12-DIGIT HUC	14-DIGIT HUC	ASSESSMENT UNIT ID	ASSESSMENT UNIT NAME	BENEFICIAL USE				CAUSE OF IMPAIRMENT																				
					RECREATIONAL USES	FISH CONSUMPTION	DRINKING WATER USE	AQUATIC LIFE USE	ALGAE	AMMONIA	CHLORIDE	DIOXIN (WATER)	DISSOLVED OXYGEN	E. COLI	FREE CYANIDE	IMPAIRED BIOTIC COMMUNITIES	NUTRIENTS	OIL AND GREASE	PCBS (FISH TISSUE)	PCBS (WATER)	PESTICIDES	pH	PHOSPHORUS	SILTATION	SULFATE	TASTE AND ODOR	TEMPERATURE	TOTAL MERCURY (WATER)		
STARKE CO	071200010806	07120001080030	INK0186_T1005	KANKAKEE RIVER - UNNAMED TRIBUTARY	4A	3		3						4A															
STARKE CO	071200010806	07120001080030	INK0186_T1006	KANKAKEE RIVER - UNNAMED TRIBUTARY	4A	3		3						4A															
LAPORTE CO	071200010806	07120001080030	INK0186_T1007	KANKAKEE RIVER - UNNAMED TRIBUTARY	4A	3		3						4A															
STARKE CO	071200010806	07120001080030	INK0186_T1008	KANKAKEE RIVER - UNNAMED TRIBUTARY	4A	3		3						4A															
STARKE CO	071200010806	07120001080030	INK0186_T1009	KANKAKEE RIVER - UNNAMED TRIBUTARY	4A	3		3						4A															
LAPORTE CO	071200010807	07120001080070	INK0187_M1007	KANKAKEE RIVER	4A	3		3						4A					5B										
LAPORTE CO	071200010807	07120001080070	INK0187_M1007A	KANKAKEE RIVER -UNNAMED DITCH	4A	3		3						4A															
STARKE CO	071200010807	07120001080070	INK0187_M1007B	KANKAKEE RIVER - UNNAMED DITCH	4A	3		3						4A															
PORTER CO	071200010807	07120001080070	INK0187_M1007C	KANKAKEE RIVER - UNNAMED DITCH	4A	3		3						4A															
JASPER CO	071200010807	07120001080070	INK0187_M1007D	KANKAKEE RIVER - UNNAMED DITCH	4A	3		3						4A															
STARKE CO	071200010807	07120001080070	INK0187_T1001	PAYNE DITCH	4A	3		3						4A															
STARKE CO	071200010807	07120001080070	INK0187_T1001A	PAYNE DITCH, WEST ARM - UNNAMED DITCH	4A	3		3						4A															
STARKE CO	071200010807	07120001080070	INK0187_T1002	ELKHEIM DITCH	4A	3		3						4A															
STARKE CO	071200010807	07120001080070	INK0187_T1003	KANKAKEE RIVER - UNNAMED DITCH	4A	3		3						4A															
STARKE CO	071200010807	07120001080070	INK0187_T1004	KANKAKEE RIVER - UNNAMED DITCH	4A	3		3						4A															
JASPER CO	071200010807	07120001080070	INK0187_T1005	RASSMUSSEN DITCH	4A	3		3						4A															
JASPER CO	071200010807	07120001080070	INK0187_T1006	KANKAKEE RIVER - UNNAMED DITCH	4A	3		3						4A															
LAPORTE CO	071200010808	07120001080080	INK0188_01	KANKAKEE RIVER - UNNAMED DITCH	3	3		3																					
PORTER CO	071200010808	07120001080080	INK0188_01A	KANKAKEE RIVER - UNNAMED DITCH	3	3		3																					
LAPORTE CO	071200010808	07120001080080	INK0188_T1001	LEE DITCH	3	3		3																					
PORTER CO	071200010808	07120001080080	INK0188_T1002	KANKAKEE RIVER - UNNAMED DITCH	3	3		3																					
JASPER CO	071200010809	07120001080090	INK0189_M1008	KANKAKEE RIVER	4A	5B		2						4A					5B										
JASPER CO	071200010809	07120001080090	INK0189_M1008A	KANKAKEE RIVER - UNNAMED TRIBUTARY	4A	5B		2						4A															
JASPER CO	071200010809	07120001080090	INK0189_M1008B	KANKAKEE RIVER - UNNAMED TRIBUTARY	4A	5B		2						4A															
JASPER CO	071200010809	07120001080090	INK0189_M1008C	KANKAKEE RIVER - UNNAMED TRIBUTARY	4A	5B		2						4A															
JASPER CO	071200010809	07120001080090	INK0189_T1001	KANKAKEE RIVER - UNNAMED TRIBUTARY	3	3		3																					
JASPER CO	071200010809	07120001080090	INK0189_T1002	SANDS DITCH	3	3		3																					
PORTER CO	071200010809	07120001080090	INK0189_T1003	KANKAKEE RIVER - UNNAMED TRIBUTARY	3	3		3																					
JASPER CO	071200010809	07120001080090	INK0189_T1004	KANKAKEE RIVER - UNNAMED TRIBUTARY	3	3		3																					
JASPER CO	071200010809	07120001080090	INK0189_T1005	FISHER DITCH	3	3		3																					
JASPER CO	071200010809	07120001080090	INK0189_T1006	KANKAKEE RIVER - UNNAMED TRIBUTARY	3	3		3																					
JASPER CO	071200010901	07120001100010	INK0191_01	WOLF CREEK	4A	3		3						4A					5B										
JASPER CO	071200010901	07120001100010	INK0191_T1001	LATERAL NO. 77	3	3		3											5B										
JASPER CO	071200010901	07120001100010	INK0191_T1002	SCHRADER DITCH	3	3		3											5B										

COUNTY	12-DIGIT HUC	14-DIGIT HUC	ASSESSMENT UNIT ID	ASSESSMENT UNIT NAME	BENEFICIAL USE				CAUSE OF IMPAIRMENT																				
					RECREATIONAL USES	FISH CONSUMPTION	DRINKING WATER USE	AQUATIC LIFE USE	ALGAE	AMMONIA	CHLORIDE	DIOXIN (WATER)	DISSOLVED OXYGEN	E. COLI	FREE CYANIDE	IMPAIRED BIOTIC COMMUNITIES	NUTRIENTS	OIL AND GREASE	PCBS (FISH TISSUE)	PCBS (WATER)	PESTICIDES	pH	PHOSPHORUS	SILTATION	SULFATE	TASTE AND ODOR	TEMPERATURE	TOTAL MERCURY (WATER)	
JASPER CO	071200010901	07120001100010	INK0191_T1003	WOLF CREEK - UNNAMED TRIBUTARY (WHEATFIELD, IN)	3	3		3											5B									
JASPER CO	071200010902	07120001100020	INK0192_01	WOLF CREEK	4A	5B		2						4A					5B									
JASPER CO	071200010902	07120001100020	INK0192_T1001	WOLF CREEK	4A	5B		2						4A					5B									
JASPER CO	071200010902	07120001100020	INK0192_T1002	WOLF CREEK	4A	5B		2						4A					5B									
JASPER CO	071200010903	07120001100030	INK0193_01	HODGE DITCH	4A	3		5A						4A														
JASPER CO	071200010903	07120001100030	INK0193_02	HODGE DITCH	4A	3		5A						4A														
JASPER CO	071200010903	07120001100030	INK0193_T1001	JAMES DITCH	4A	3		5A						4A														
JASPER CO	071200010903	07120001100030	INK0193_T1002	DELEHANTY DITCH	4A	3		5A						4A														
JASPER CO	071200010903	07120001100030	INK0193_T1003	JAMES DITCH	4A	3		5A						4A		5A												
JASPER CO	071200010904	07120001100040	INK0194_01	HODGE DITCH	4A	3		3						4A														
JASPER CO	071200010904	07120001100040	INK0194_T1001	COOK DITCH	3	3		3																				
JASPER CO	071200010904	07120001100040	INK0194_T1002	HODGE DITCH - UNNAMED TRIBUTARY	3	3		3																				
JASPER CO	071200010904	07120001100040	INK0194_T1003	HOBBS DITCH	3	3		3																				
JASPER CO	071200010904	07120001100040	INK0194_T1004	SARGENT DITCH	3	3		3																				
JASPER CO	071200010904	07120001100040	INK0194_T1005	WESNER DITCH	3	3		3																				
PORTER CO	071200011010	07120001090150	INK019F_02	KANKAKEE RIVER - UNNAMED DITCHES	3	3		2																				
LAPORTE CO	071200011001	07120001090020	INK01A1_03	SLOCUM DITCH	4A	3		2						4A														
LAPORTE CO	071200011001	07120001090010	INK01A1_T1001	WOLF CREEK - UNNAMED TRIBUTARY	3	3		2																				
LAPORTE CO	071200011003	07120001090050	INK01A1_T1009	SLOCUM DITCH - UNNAMED DITCH	4A	3		2						4A														
PORTER CO	071200011002	07120001090060	INK01A2_01	CROOKED CREEK, WEST BRANCH	3	3		5A								5A												
PORTER CO	071200011002	07120001090060	INK01A2_T1001	CROOKED CREEK, WEST BRANCH - UNNAMED TRIBUTARY	3	3		5A								5A												
PORTER CO	071200011003	07120001090050	INK01A3_03	CROOKED CREEK - UNNAMED TRIBUTARY	3	5B		5A								5A			5B									
LAPORTE CO	071200011003	07120001090050	INK01A3_T1002	DELEHANTY DITCH	3	3		2																				
LAPORTE CO	071200011003	07120001090050	INK01A3_T1005	FORBES DITCH	3	5B		5A								5A												
LAPORTE CO	071200011003	07120001090050	INK01A3_T1006	CROOKED CREEK	3	5B		5A								5A												
PORTER CO	071200011004	07120001090070	INK01A4_01	CROOKED CREEK	4A	5B		5A						4A		5A			5B									
PORTER CO	071200011004	07120001090070	INK01A4_T1001	CROOKED CREEK	4A	5B		5A						4A		5A												
PORTER CO	071200011004	07120001090080	INK01A4_T1002	KOSELKE DITCH - UNNAMED TRIBUTARY	4A	5B		5A						4A		5A												
PORTER CO	071200011004	07120001090080	INK01A4_T1003	KOSELKE DITCH	4A	5B		5A						4A		5A												
PORTER CO	071200011004	07120001090080	INK01A4_T1003A	KOSELKE DITCH - UNNAMED TRIBUTARY	4A	5B		5A						4A		5A												
PORTER CO	071200011005	07120001090040	INK01A5_01	GREIGER DTICH	4A	3		3						4A														
PORTER CO	071200011005	07120001090030	INK01A5_T1001	GREIGER DTICH	4A	3		3						4A														
PORTER CO	071200011006	07120001090090	INK01A6_01	HEINOLD DITCH - UNNAMED TRIBUTARY	4A	5B		2						4A					5B									
PORTER CO	071200011006	07120001090090	INK01A6_T1001	HANNON DITCH	4A	5B		2						4A														
PORTER CO	071200011006	07120001090090	INK01A6_T1002	HEINOLD DITCH	4A	5B		2						4A														
PORTER CO	071200011007	07120001090100	INK01A7_01	COBB DITCH	2	3		5A								5A												
PORTER CO	071200011007	07120001090010	INK01A7_02	COBB DITCH	2	3		5A								5A												
PORTER CO	071200011007	07120001090110	INK01A7_03	LUDINGTON DITCH	2	3		5A								5A												
PORTER CO	071200011007	07120001090100	INK01A7_T1001	SELVERS CREEK	2	3		5A								5A												
PORTER CO	071200011008	07120001090120	INK01A8_01	SANDY HOOK DITCH	3	3		3																				
PORTER CO	071200011008	07120001090120	INK01A8_T1001	SANDY HOOK DITCH - UNNAMED TRIBUTARY	3	3		3																				
PORTER CO	071200011008	07120001090120	INK01A8_T1002	JONES DITCH	3	3		3																				

COUNTY	12-DIGIT HUC	14-DIGIT HUC	ASSESSMENT UNIT ID	ASSESSMENT UNIT NAME	BENEFICIAL USE				CAUSE OF IMPAIRMENT																			
					RECREATIONAL USES	FISH CONSUMPTION	DRINKING WATER USE	AQUATIC LIFE USE	ALGAE	AMMONIA	CHLORIDE	DIOXIN (WATER)	DISSOLVED OXYGEN	E. COLI	FREE CYANIDE	IMPAIRED BIOTIC COMMUNITIES	NUTRIENTS	OIL AND GREASE	PCBS (FISH TISSUE)	PCBS (WATER)	PESTICIDES	pH	PHOSPHORUS	SILTATION	SULFATE	TASTE AND ODOR	TEMPERATURE	TOTAL MERCURY (WATER)	
PORTER CO	071200011009	07120001090140	INK01A9_01	CORNELL DITCH	4A	3		2						4A														
PORTER CO	071200011009	07120001090140	INK01A9_01A	CORNELL DITCH	4A	3		2						4A														
PORTER CO	071200011009	07120001090140	INK01A9_T1001	CORNELL DITCH	4A	3		2						4A														
PORTER CO	071200011009	07120001090140	INK01A9_T1002	PHILLIPS DITCH	4A	3		2						4A														
PORTER CO	071200011010	07120001090150	INK01AA_M1009	KANKAKEE RIVER	4A	5B		3						4A					5B									
PORTER CO	071200011010	07120001090130	INK01AA_T1001	PLEASANT TOWNSHIP DITCH	3	3		3																				
PORTER CO	071200011010	07120001090150	INK01AA_T1002	BREYFOGEL DITCH	3	3		3								5A												
PORTER CO	071200011010	07120001090150	INK01AA_T1003	COBB CREEK - UNNAMED TRIBUTARY (HEBRON, IN)	3	3		3								5A												
PORTER CO	071200011010	07120001090150	INK01AA_T1004	COBB CREEK	3	3		3																				
JASPER CO	071200011101	07120001110010	INK01B1_01	TYLER DITCH	4A	3		3						4A														
JASPER CO	071200011101	07120001110010	INK01B1_T1001	EVERS DITCH	4A	3		3						4A														
JASPER CO	071200011101	07120001110010	INK01B1_T1002	OTIS DITCH	4A	3		3						4A														
NEWTON CO	071200011101	07120001110010	INK01B1_T1003	HIBLER DITCH	4A	3		3						4A														
NEWTON CO	071200011101	07120001110010	INK01B1_T1003A	BOYLE DITCH	4A	3		3						4A														
JASPER CO	071200011101	07120001110010	INK01B1_T1003B	BOYLE DITCH	4A	3		3						4A														
JASPER CO	071200011102	07120001110040	INK01B2_01	MOFFITT DITCH	3	3		3																				
NEWTON CO	071200011102	07120001110050	INK01B2_02	KNIGHT DITCH	3	3		3																				
JASPER CO	071200011102	07120001110040	INK01B2_T1001	STOVER DITCH - UNNAMED DITCH	3	3		3																				
JASPER CO	071200011102	07120001110040	INK01B2_T1002	STOVER DITCH - UNNAMED DITCH	3	3		3																				
JASPER CO	071200011102	07120001110040	INK01B2_T1003	MOFFIT DITCH - UNNAMED DITCH	3	3		3																				
JASPER CO	071200011102	07120001110040	INK01B2_T1004	MOFFIT DITCH - UNNAMED DITCH	3	3		3																				
NEWTON CO	071200011102	07120001110040	INK01B2_T1005	WENTWORTH DITCH	3	3		3																				
NEWTON CO	071200011102	07120001110050	INK01B2_T1006	KNIGHT DITCH	3	3		3																				
NEWTON CO	071200011103	07120001110020	INK01B3_M1010	KANKAKEE RIVER	4A	5B		5A						4A					5B									
LAKE CO	071200011103	07120001110020	INK01B3_T1003	BROWN LEVEE DITCH	3	3		3																				
NEWTON CO	071200011103	07120001110030	INK01B3_T1004	BROWN LEVEE DITCH	3	3		3																				
NEWTON CO	071200011103	07120001110030	INK01B3_T1005	BROWN LEVEE DITCH	3	3		3																				
NEWTON CO	071200011103	07120001110030	INK01B3_T1006	KANKAKEE RIVER - UNNAMED TRIBUTARY DITCH SYSTEM	3	3		3																				
NEWTON CO	071200011103	07120001110030	INK01B3_T1007	BROWN LEVEE DITCH - UNNAMED TRIBUTARY	3	3		3																				
NEWTON CO	071200011103	07120001110030	INK01B3_T1008	BROWN LEVEE DITCH - UNNAMED TRIBUTARY	3	3		3																				
NEWTON CO	071200011103	07120001120040	INK01B3_T1009	KANKAKEE RIVER	3	3		3																				
NEWTON CO	071200011103	07120001110030	INK01B3_T1010	KANKAKEE RIVER - UNNAMED TRIBUTARY	3	3		3																				
NEWTON CO	071200011103	07120001110030	INK01B3_T1011	KANKAKEE RIVER - UNNAMED TRIBUTARY DITCH SYSTEM	3	3		3																				
NEWTON CO	071200011103	07120001110030	INK01B3_T1012	KANKAKEE RIVER - UNNAMED TRIBUTARY	3	3		3																				
NEWTON CO	071200011103	07120001110030	INK01B3_T1013	KANKAKEE RIVER - UNNAMED TRIBUTARY	3	3		3																				
NEWTON CO	071200011103	07120001110030	INK01B3_T1014	KANKAKEE RIVER - UNNAMED TRIBUTARY	3	3		3																				
NEWTON CO	071200011103	07120001110030	INK01B3_T1015	KANKAKEE RIVER - UNNAMED TRIBUTARY DITCH SYSTEM	3	3		3																				
NEWTON CO	071200011201	07120001120010	INK01C1_01	GREGORY DITCH	3	3		3																				

COUNTY	12-DIGIT HUC	14-DIGIT HUC	ASSESSMENT UNIT ID	ASSESSMENT UNIT NAME	BENEFICIAL USE				CAUSE OF IMPAIRMENT																				
					RECREATIONAL USES	FISH CONSUMPTION	DRINKING WATER USE	AQUATIC LIFE USE	ALGAE	AMMONIA	CHLORIDE	DIOXIN (WATER)	DISSOLVED OXYGEN	E. COLI	FREE CYANIDE	IMPAIRED BIOTIC COMMUNITIES	NUTRIENTS	OIL AND GREASE	PCBS (FISH TISSUE)	PCBS (WATER)	PESTICIDES	pH	PHOSPHORUS	SILTATION	SULFATE	TASTE AND ODOR	TEMPERATURE	TOTAL MERCURY (WATER)	
NEWTON CO	071200011201	07120001120010	INK01C1_T1001	GREGORY DITCH - UNNAMED TRIBUTARY	3	3		3																				
NEWTON CO	071200011201	07120001120010	INK01C1_T1002	TEMPLETON DITCH	3	3		3																				
NEWTON CO	071200011201	07120001120010	INK01C1_T1003	HANLEY DITCH	3	3		3																				
NEWTON CO	071200011202	07120001120020	INK01C2_01	MUD LAKE DITCH	3	3		3																				
NEWTON CO	071200011202	07120001120020	INK01C2_T1001	BEAVER LAKE DITCH	4A	3		3						4A														
NEWTON CO	071200011202	07120001120020	INK01C2_T1002	BEAVER LAKE DITCH - UNNAMED TRIBUTARY	3	3		3																				
NEWTON CO	071200011203	07120001120030	INK01C3_04	BOGUS ISLAND DITCH	4A	3		3						4A														
NEWTON CO	071200011203	07120001120030	INK01C3_05	LAWLER DITCH	4A	3		3						4A														
NEWTON CO	071200011203	07120001120030	INK01C3_T1001	BOGUS ISLAND DITCH - UNNAMED TRIBUTARY	4A	3		3						4A														
NEWTON CO	071200011203	07120001120030	INK01C3_T1002	REDDEN DITCH	4A	3		3						4A														
NEWTON CO	071200011203	07120001120030	INK01C3_T1003	BOGUS ISLAND DITCH - UNNAMED TRIBUTARY SYSTEM	4A	3		3						4A														
LAKE CO	071200011204	07120001120050	INK01C4_01	KANKAKEE RIVER - UNNAMED TRIBUTARY DITCH SYSTEM	3	3		3																				
LAKE CO	071200011204	07120001120050	INK01C4_02	UNNAMED STREAM (KANKAKEE MARSH)	3	3		3																				
LAKE CO	071200011204	07120001120050	INK01C4_06	WILLIAMS DITCH	3	5B		3								5A			5B									
LAKE CO	071200011204	07120001120050	INK01C4_06A	WILLIAMS DITCH	3	5B		3																				
LAKE CO	071200011204	07120001120050	INK01C4_07	WILLIAMS DITCH	3	5B		3																				
LAKE CO	071200011204	07120001120050	INK01C4_T1001	WILLIAMS DITCH - UNNAMED TRIBUTARY	3	5B		3																				
LAKE CO	071200011204	07120001120050	INK01C4_T1002	FULLER DITCH	3	5B		3																				
LAKE CO	071200011204	07120001120050	INK01C4_T1002A	FULLER DITCH - UNNAMED TRIBUTARY	3	5B		3																				
LAKE CO	071200011204	07120001120050	INK01C4_T1003	WILLIAMS DITCH - UNNAMED TRIBUTARY	3	5B		3																				
NEWTON CO	071200011205	07120001120040	INK01C5_M1011	KANKAKEE RIVER	4A	5B		2						4A					5B									
NEWTON CO	071200011205	07120001120040	INK01C5_M1011A	KANKAKEE RIVER - UNNAMED TRIBUTARY	3	5B		2																				
LAKE CO	071200011205	07120001120040	INK01C5_M1011B	KANKAKEE RIVER - UNNAMED TRIBUTARY	3	5B		2																				
NEWTON CO	071200011205	07120001120040	INK01C5_T1001	KANKAKEE RIVER - UNNAMED TRIBUTARY	3	5B		2																				
NEWTON CO	071200011205	07120001120040	INK01C5_T1002	KANKAKEE RIVER - UNNAMED TRIBUTARY	3	5B		2																				
NEWTON CO	071200011205	07120001120040	INK01C5_T1003	BOGUS ISLAND DITCH	4A	5B		2						4A														
NEWTON CO	071200011205	07120001120040	INK01C5_T1004	KANKAKEE RIVER - UNNAMED TRIBUTARY	3	5B		2																				
NEWTON CO	071200011205	07120001120040	INK01C5_T1005	BEST DITCH	3	5B		2																				
LAKE CO	071200011301	07120001130010	INK01D1_04	STONY RUN, EAST BRANCH	4A	3		2						4A		5A												
LAKE CO	071200011301	07120001130010	INK01D1_T1003	STONY RUN, EAST BRANCH - UNNAMED TRIBUTARY	4A	3		2						4A														
LAKE CO	071200011301	07120001130010	INK01D1_T1004	STONY RUN, EAST BRANCH - UNNAMED TRIBUTARY	4A	3		2						4A			5A											
PORTER CO	071200011301	07120001130010	INK01D1_T1005	STONY RUN, EAST BRANCH (UPSTREAM OF BIG BASS LAKE)	4A	3		2						4A														

COUNTY	12-DIGIT HUC	14-DIGIT HUC	ASSESSMENT UNIT ID	ASSESSMENT UNIT NAME	BENEFICIAL USE				CAUSE OF IMPAIRMENT																			
					RECREATIONAL USES	FISH CONSUMPTION	DRINKING WATER USE	AQUATIC LIFE USE	ALGAE	AMMONIA	CHLORIDE	DIOXIN (WATER)	DISSOLVED OXYGEN	E. COLI	FREE CYANIDE	IMPAIRED BIOTIC COMMUNITIES	NUTRIENTS	OIL AND GREASE	PCBS (FISH TISSUE)	PCBS (WATER)	PESTICIDES	pH	PHOSPHORUS	SILTATION	SULFATE	TASTE AND ODOR	TEMPERATURE	TOTAL MERCURY (WATER)	
PORTER CO	071200011301	07120001130010	INK01D1_T1005A	STONY RUN, EAST BRANCH (UPSTREAM OF BIG BASS LAKE) - UNNAMED TRIBUTARY	4A	3		2						4A														
LAKE CO	071200011301	07120001130010	INK01D1_T1006	STONY RUN, EAST BRANCH (UPSTREAM OF BIG BASS LAKE)	4A	3		2						4A														
LAKE CO	071200011302	07120001130020	INK01D2_03	STONY RUN HEADWATER	4A	3		2						4A		5A												
LAKE CO	071200011302	07120001130020	INK01D2_04	STONY RUN	4A	3		2						4A														
LAKE CO	071200011302	07120001130020	INK01D2_T1007	STONY RUN- UNNAMED TRIBUTARY	4A	3		2						4A														
LAKE CO	071200011302	07120001130020	INK01D2_T1008	STONY RUN- UNNAMED TRIBUTARY	4A	3		2						4A														
LAKE CO	071200011303	07120001130040	INK01D3_03	SPRING RUN	3	3		3																				
LAKE CO	071200011303	07120001130040	INK01D3_T1013	SPRING RUN - UNNAMED TRIBUTARY	3	3		3																				
LAKE CO	071200011303	07120001130040	INK01D3_T1014	SPRING RUN - UNNAMED TRIBUTARY	3	3		3																				
LAKE CO	071200011304	07120001130050	INK01D4_02	GREISEL DITCH	4A	3		2						4A														
LAKE CO	071200011304	07120001130050	INK01D4_T1005	GREISEL DITCH	4A	3		2						4A														
LAKE CO	071200011305	07120001130030	INK01D5_01	SINGLETON DITCH	4A	3		5A						4A		5A												
LAKE CO	071200011305	07120001130030	INK01D5_T1001	LITTLE DITCH	4A	3		5A						4A		5A												
LAKE CO	071200011305	07120001130030	INK01D5_T1002	BRYANT DITCH	4A	3		5A						4A		5A												
LAKE CO	071200011305	07120001130030	INK01D5_T1003	VANATTI DITCH	4A	3		5A						4A		5A												
LAKE CO	071200011306	07120001130060	INK01D6_01	CEDAR CREEK (UPSTREAM OF CEDAR LAKE)	3	3		3																				
LAKE CO	071200011306	07120001130070	INK01D6_04	CEDAR CREEK (UPSTREAM OF CEDAR LAKE)	4A	3		3						4A														
LAKE CO	071200011306	07120001130070	INK01D6_04A	CEDAR CREEK (UPSTREAM OF CEDAR LAKE)	3	3		3																				
LAKE CO	071200011306	07120001130070	INK01D6_04B	CEDAR CREEK (UPSTREAM OF CEDAR LAKE)	3	3		3																				
LAKE CO	071200011306	07120001130060	INK01D6_05	CEDAR CREEK	4A	3		3						4A		5A												
LAKE CO	071200011306	07120001130070	INK01D6_05A	CEDAR CREEK	3	3		3																				
LAKE CO	071200011306	07120001130070	INK01D6_06	CEDAR LAKE (DOWNSTREAM OF CEDAR LAKE)	4A	3		5A						4A		5A												
LAKE CO	071200011306	07120001130070	INK01D6_07	CEDAR CREEK	4A	3		5A						4A		5A												
LAKE CO	071200011306	07120001130060	INK01D6_T1004	FOSS DITCH	4A	3		5A						4A		5A												
LAKE CO	071200011306	07120001130060	INK01D6_T1005	BIG BASS LAKE UNNAMED INLET	4A	3		3						4A														
LAKE CO	071200011306	07120001130070	INK01D6_T1006	MCCONNELL DITCH	4A	3		3						4A														
LAKE CO	071200011307	07120001130090	INK01D7_03	BROWN DITCH	2	3		5A								5A												
LAKE CO	071200011307	07120001130090	INK01D7_04	BROWN DITCH	2	3		5A								5A												
LAKE CO	071200011307	07120001130090	INK01D7_T1004	BROWN DITCH - UNNAMED TRIBUTARY	2	3		5A								5A												
LAKE CO	071200011307	07120001130090	INK01D7_T1005	TULLY DITCH	2	3		5A								5A												
LAKE CO	071200011308	07120001140010	INK01D8_01	WEST CREEK	4A	3		5A						4A		5A												
LAKE CO	071200011308	07120001140010	INK01D8_01A	WEST CREEK - UNNAMED TRIBUTARY	4A	3		5A						4A		5A												
LAKE CO	071200011308	07120001140010	INK01D8_01B	WEST CREEK - UNNAMED TRIBUTARY	4A	3		5A						4A		5A												
LAKE CO	071200011308	07120001140010	INK01D8_T1006	BULL RUN	4A	3		5A						4A		5A	5A											
LAKE CO	071200011308	07120001140010	INK01D8_T1007	WEST CREEK - UNNAMED TRIBUTARY	4A	3		5A						4A		5A												
LAKE CO	071200011308	07120001140010	INK01D8_T1008	WEST CREEK - UNNAMED TRIBUTARY	4A	3		5A						4A		5A												
LAKE CO	071200011308	07120001140010	INK01D8_T1009	WEST CREEK - UNNAMED TRIBUTARY	4A	3		5A						4A		5A												
LAKE CO	071200011308	07120001140010	INK01D8_T1010	WEST CREEK - UNNAMED TRIBUTARY	4A	3		5A						4A		5A												
LAKE CO	071200011309	07120001140020	INK01D9_03	WEST CREEK	4A	3		5A						4A		5A												
LAKE CO	071200011309	07120001140020	INK01D9_T1009	WEST CREEK - UNNAMED TRIBUTARY	4A	3		5A						4A		5A												

COUNTY	12-DIGIT HUC	14-DIGIT HUC	ASSESSMENT UNIT ID	ASSESSMENT UNIT NAME	BENEFICIAL USE				CAUSE OF IMPAIRMENT																				
					RECREATIONAL USES	FISH CONSUMPTION	DRINKING WATER USE	AQUATIC LIFE USE	ALGAE	AMMONIA	CHLORIDE	DIOXIN (WATER)	DISSOLVED OXYGEN	E. COLI	FREE CYANIDE	IMPAIRED BIOTIC COMMUNITIES	NUTRIENTS	OIL AND GREASE	PCBS (FISH TISSUE)	PCBS (WATER)	PESTICIDES	pH	PHOSPHORUS	SILTATION	SULFATE	TASTE AND ODOR	TEMPERATURE	TOTAL MERCURY (WATER)	
LAKE CO	071200011309	07120001140020	INK01D9_T1010	WEST CREEK - UNNAMED TRIBUTARY	4A	3		5A						4A		5A													
LAKE CO	071200011309	07120001140020	INK01D9_T1011	WEST CREEK - UNNAMED TRIBUTARY	4A	3		5A						4A		5A													
LAKE CO	071200011309	07120001140020	INK01D9_T1012	WEST CREEK - UNNAMED TRIBUTARY	4A	3		5A						4A		5A													
LAKE CO	071200011309	07120001140020	INK01D9_T1013	WEST CREEK - UNNAMED TRIBUTARY	4A	3		5A						4A		5A													
LAKE CO	071200011309	07120001140020	INK01D9_T1014	WEST CREEK - UNNAMED TRIBUTARY	4A	3		5A						4A		5A													
LAKE CO	071200011309	07120001140020	INK01D9_T1014A	WEST CREEK - UNNAMED TRIBUTARY	4A	3		5A						4A		5A													
LAKE CO	071200011309	07120001140020	INK01D9_T1015	WEST CREEK - UNNAMED TRIBUTARY	4A	2		5A						4A		5A													
LAKE CO	071200011310	07120001140030	INK01DA_01	WEST CREEK	4A	2		5A						4A		5A													
LAKE CO	071200011310	07120001140030	INK01DA_T1001	WEST CREEK - UNNAMED TRIBUTARY	4A	3		5A						4A		5A													
LAKE CO	071200011311	07120001130070	INK01DB_01	SINGLETON DITCH	4A	3		2						4A															
LAKE CO	071200011311	07120001130080	INK01DB_02	SINGLETON DITCH	4A	3		2						4A															
LAKE CO	071200011311	07120001130080	INK01DB_T1001	BRUCE DITCH	4A	3		2						4A		5A													
LAKE CO	071200011311	07120001130080	INK01DB_T1002	BRUCE DITCH - UNNAMED TRIBUTARY	4A	3		2						4A		5A													
LAKE CO	071200011311	07120001130080	INK01DB_T1003	BAILEY DITCH	4A	3		2						4A		5A													
LAKE CO	071200011312	07120001150020	INK01DC_01	SINGLETON DITCH	4A	3		3						4A															
LAKE CO	071200011312	07120001150020	INK01DC_T1001	HAYDEN DITCH	4A	3		3						4A															
LAKE CO	071200011312	07120001150020	INK01DC_T1002	HAYDEN DITCH	4A	3		3						4A															
LAKE CO	071200011308	07120001140010	INK01E1_00	WEST CREEK-BULL RUN	3	3		5A																					
LAKE CO	071200011306	07120001130060	INK01P1022_00	CEDAR LAKE	3	5B		3											5B										
LAKE CO	071200011306	07120001130060	INK01P1024_00	DALECARLIA, LAKE	3	3		3																					
LAPORTE CO	071200010403	07120001030050	INK01P1026_00	UNNAMED LAKE	3	3		3																					
LAPORTE CO	071200010403	07120001030050	INK01P1027_00	ORR LAKE	3	3		3																					
LAPORTE CO	071200010403	07120001030050	INK01P1028_00	UNNAMED LAKE	3	3		3																					
LAPORTE CO	071200010403	07120001030050	INK01P1030_00	CRANE LAKE	3	3		3																					
LAPORTE CO	071200010403	07120001030050	INK01P1031_00	STONE LAKE	2	5B		3											5B										
LAPORTE CO	071200010403	07120001030050	INK01P1032_00	UNNAMED LAKE	3	3		3																					
LAPORTE CO	071200010403	07120001030050	INK01P1033_00	LILY LAKE	3	3		3																					
LAPORTE CO	071200010403	07120001030050	INK01P1034_00	UNNAMED LAKE	3	3		3																					
LAPORTE CO	071200010403	07120001030050	INK01P1035_00	PINE LAKE	2	3		3																					
STARKE CO	071200010702	07120001040010	INK01P1036_00	KOONTZ LAKE	5A	2		3														5A							
MARSHALL CO	071200010504	07120001060080	INK01P1037_00	LAWRENCE LAKE	2	3		5A								5A													
MARSHALL CO	071200010504	07120001060080	INK01P1038_00	MYERS LAKE	2	3		5A								5A													
MARSHALL CO	071200010504	07120001060080	INK01P1039_00	HOLEM LAKE	2	3		3																					
MARSHALL CO	071200010504	07120001060080	INK01P1040_00	COOK LAKE	5A	2		3														5A							
MARSHALL CO	071200010504	07120001060080	INK01P1041_00	KREIGHBAUM LAKE	5A	3		3														5A							
MARSHALL CO	071200010504	07120001060080	INK01P1042_00	LATONKA LAKE	3	3		3																					
STARKE CO	071200010504	07120001060080	INK01P1043_00	EAGLE LAKE	3	3		3																					
STARKE CO	071200010504	07120001060080	INK01P1044_00	UNNAMMED LAKE TO EAGLE CREEK	3	3		3																					
MARSHALL CO	071200010504	07120001060080	INK01P1045_00	THOMAS LAKE	2	3		3																					
MARSHALL CO	071200010504	07120001060080	INK01P1046_00	ZEHNER MILLPOND	3	3		3																					
LAPORTE CO	071200010207	07120001010080	INK01P1047_00	FINGER LAKE	3	3		3																					
LAPORTE CO	071200010207	07120001010080	INK01P1048_00	SILVER LAKE	3	3		3																					
LAPORTE CO	071200010207	07120001010080	INK01P1049_00	HUNT LAKE	3	3		3																					
LAPORTE CO	071200010201	07120001010040	INK01P1050_00	SAUGANY LAKE	2	3		3																					
LAPORTE CO	071200010201	07120001010040	INK01P1051_00	HUDSON LAKE	2	3		3																					
ST. JOSEPH CO	071200010202	07120001010050	INK01P1052_00	SOUTH CLEAR LAKE	3	3		3																					
ST. JOSEPH CO	071200010202	07120001010050	INK01P1053_00	MUD LAKE	3	3		3																					
ST. JOSEPH CO	071200010202	07120001010050	INK01P1054_00	TWIN LAKES	3	3		3																					

COUNTY	12-DIGIT HUC	14-DIGIT HUC	ASSESSMENT UNIT ID	ASSESSMENT UNIT NAME	BENEFICIAL USE				CAUSE OF IMPAIRMENT																			
					RECREATIONAL USES	FISH CONSUMPTION	DRINKING WATER USE	AQUATIC LIFE USE	ALGAE	AMMONIA	CHLORIDE	DIOXIN (WATER)	DISSOLVED OXYGEN	E. COLI	FREE CYANIDE	IMPAIRED BIOTIC COMMUNITIES	NUTRIENTS	OIL AND GREASE	PCBS (FISH TISSUE)	PCBS (WATER)	PESTICIDES	pH	PHOSPHORUS	SILTATION	SULFATE	TASTE AND ODOR	TEMPERATURE	TOTAL MERCURY (WATER)
ST. JOSEPH CO	071200010202	07120001010050	INK01P1055_00	NORTH CHAIN LAKE	2	5B		3											5B									
ST. JOSEPH CO	071200010202	07120001010050	INK01P1056_00	SOUTH CHAIN LAKE	3	3		3																				
ST. JOSEPH CO	071200010204	07120001010070	INK01P1057_00	LOST LAKE	3	3		3																				
LAPORTE CO	071200010207	07120001010080	INK01P1058_00	CLEAR LAKE	3	3		3																				
LAPORTE CO	071200010208	07120001010130	INK01P1059_00	UPPER FISH LAKE	5A	2		3														5A						
LAPORTE CO	071200010208	07120001010130	INK01P1060_00	LOWER FISH LAKE	3	5B		3											5B									
ST. JOSEPH CO	071200010209	07120001010100	INK01P1061_00	DIME LAKE	3	3		3																				
ST. JOSEPH CO	071200010209	07120001010100	INK01P1062_00	DOLLAR LAKE	3	3		3																				
ST. JOSEPH CO	071200010209	07120001010100	INK01P1063_00	KALE LAKE	3	3		3																				
ST. JOSEPH CO	071200010206	07120001010020	INK01P1064_00	SOMMERS LAKE	3	3		3																				
ST. JOSEPH CO	071200010206	07120001010020	INK01P1065_00	WHARTON LAKE	3	3		3																				
ST. JOSEPH CO	071200010104	07120001020040	INK01P1066_00	WORSTER LAKE	3	5B		3											5B									
ST. JOSEPH CO	071200010304	07120001050060	INK01P1067_00	MOON LAKE	3	3		3																				
ST. JOSEPH CO	071200010304	07120001050060	INK01P1068_00	PLEASANT LAKE	5A	3		3														5A						
ST. JOSEPH CO	071200010304	07120001050060	INK01P1069_00	RIDDLES LAKE	5A	3		3														5A						
ST. JOSEPH CO	071200010304	07120001050060	INK01P1070_00	DIPPER LAKE	3	3		3																				
ST. JOSEPH CO	071200010105	07120001020050	INK01P1071_00	RUPEL LAKE	3	3		3																				
ST. JOSEPH CO	071200010106	07120001020060	INK01P1072_00	HARDYS LAKE	3	3		3																				
MARSHALL CO	071200010309	07120001050090	INK01P1073_00	LAKE OF THE WOODS	5A	5B		3											5B			5A						
MARSHALL CO	071200010504	07120001060070	INK01P1074_00	GILBERT LAKE	5A	3		3														5A						
MARSHALL CO	071200010504	07120001060070	INK01P1075_00	FLAT LAKE	5A	3		3														5A						
MARSHALL CO	071200010502	07120001060010	INK01P1076_00	DIXON LAKE	5A	3		3														5A						
MARSHALL CO	071200010502	07120001060010	INK01P1077_00	PRETTY LAKE	2	3		3																				
STARKE CO	071200010602	07120001070010	INK01P1078_00	BASS LAKE	3	5B		3											5B									
STARKE CO	071200010602	07120001070010	INK01P1079_00	ROUND LAKE	3	3		3																				
LAKE CO	071200011303	07120001130040	INK01P1080_00	REDWING LAKE	3	3		3																				
LAKE CO	071200011303	07120001130040	INK01P1081_00	BEL AIRE, LAKE	3	3		3																				
LAKE CO	071200011302	07120001130020	INK01P1082_00	FISHER POND	3	3		3																				
PORTER CO	071200011010	07120001090150	INK01P1083_00	DOG LAKE	3	3		3																				
LAKE CO	071200011301	07120001130010	INK01P1085_00	HOLIDAY, LAKE	3	3		3																				
PORTER CO	071200011301	07120001130010	INK01P1086_00	LAKE ON THE GREEN	3	3		3																				
PORTER CO	071200011301	07120001130010	INK01P1087_00	BIG BASS LAKE	3	3		3																				
PORTER CO	071200011007	07120001090110	INK01P1088_00	ELIZA, LAKE	3	3		3																				
PORTER CO	071200011002	07120001090060	INK01P1089_00	FLINT LAKE	3	5B	3	3											5B									
PORTER CO	071200011002	07120001090060	INK01P1090_00	DEEP LAKE	3	3		3																				
PORTER CO	071200011002	07120001090060	INK01P1091_00	LONG LAKE	2	5B		3											5B									
PORTER CO	071200011002	07120001090060	INK01P1092_00	CANADA LAKE	3	3		3																				
PORTER CO	071200011002	07120001090060	INK01P1093_00	MUD LAKE	3	3		3																				
PORTER CO	071200011002	07120001090060	INK01P1094_00	MINK LAKE	3	3		3																				
PORTER CO	071200011003	07120001090050	INK01P1095_00	CLEAR LAKE	2	3		3																				
LAPORTE CO	071200010407	07120001030110	INK01P1096_00	UNION MILLS	3	3		3																				
LAPORTE CO	071200010403	07120001030060	INK01P1097_00	HORSESHOE LAKE	3	3		3																				
LAPORTE CO	071200010403	07120001030060	INK01P1098_00	FISHTRAP LAKE	3	3		3																				
LAPORTE CO	071200010403	07120001030060	INK01P1099_00	LOWER LAKE	3	3		3																				
LAPORTE CO	071200010403	07120001030050	INK01P1100_00	CLEAR LAKE	2	3		3																				
ST. JOSEPH CO	071200010203	07120001010060	INK01P1101_00	CHAMBERLAIN LAKE	3	3		3																				
PORTER CO	071200011002	07120001090060	INK01P1109_00	MOSS LAKE	3	3		3																				
PORTER CO	071200011301	07120001130010	INK01P1110_00	BIG BASS LAKE	3	3		3																				

COUNTY	12-DIGIT HUC	14-DIGIT HUC	ASSESSMENT UNIT ID	ASSESSMENT UNIT NAME	BENEFICIAL USE				CAUSE OF IMPAIRMENT																			
					RECREATIONAL USES	FISH CONSUMPTION	DRINKING WATER USE	AQUATIC LIFE USE	ALGAE	AMMONIA	CHLORIDE	DIOXIN (WATER)	DISSOLVED OXYGEN	E. COLI	FREE CYANIDE	IMPAIRED BIOTIC COMMUNITIES	NUTRIENTS	OIL AND GREASE	PCBS (FISH TISSUE)	PCBS (WATER)	PESTICIDES	pH	PHOSPHORUS	SILTATION	SULFATE	TASTE AND ODOR	TEMPERATURE	TOTAL MERCURY (WATER)	
MARSHALL CO	071200010504	07120001060080	INK01P1111_00	SCHORI LAKE	3	3		3																				
MARSHALL CO	071200010504	07120001060080	INK01P1115_00	MILL POND	3	3		3																				
PULASKI CO	071200020101	07120002010010	INK0211_01	RYAN DITCH	3	3		3																				
JASPER CO	071200020101	07120002010010	INK0211_02	SLOUGH DITCH	3	3		3																				
JASPER CO	071200020101	07120002010010	INK0211_T1001	KRAISINGER DITCH	3	3		3																				
JASPER CO	071200020101	07120002010010	INK0211_T1002	WASHBURN LATERAL	3	3		3																				
JASPER CO	071200020101	07120002010010	INK0211_T1003	SLARIN LATERAL	3	3		3																				
JASPER CO	071200020101	07120002010010	INK0211_T1004	HERSHMAN DITCH	3	3		3																				
JASPER CO	071200020101	07120002010010	INK0211_T1005	HERSHMAN LATERAL	3	3		3																				
JASPER CO	071200020101	07120002010010	INK0211_T1006	GUILD LATERAL	3	3		3																				
JASPER CO	071200020102	07120002010020	INK0212_01	OLIVER DITCH	4A	3		3						4A														
JASPER CO	071200020102	07120002010020	INK0212_02	JUNGLES DITCH	4A	3		3						4A														
JASPER CO	071200020102	07120002010020	INK0212_T1001	DAVIS DITCH	4A	3		3						4A														
JASPER CO	071200020102	07120002010020	INK0212_T1002	GRANT DITCH	4A	3		3						4A														
JASPER CO	071200020102	07120002010020	INK0212_T1003	LATERAL NO. 77-UNNAMED TRIBUTARY	4A	3		3						4A														
JASPER CO	071200020102	07120002010020	INK0212_T1004	LATERAL NO. 77-UNAMMED TRIBUTARY	4A	3		3						4A														
JASPER CO	071200020103	07120002010030	INK0213_01	OLIVER DITCH	4A	3		3						4A														
JASPER CO	071200020103	07120002010030	INK0213_T1001	GROVE LATERAL	4A	3		3						4A														
JASPER CO	071200020103	07120002010030	INK0213_T1002	GRIGGS DITCH	4A	3		3						4A														
JASPER CO	071200020103	07120002010030	INK0213_T1003	CALLAHAN DITCH	4A	3		3						4A														
JASPER CO	071200020103	07120002010030	INK0213_T1004	SLOUGH LATERAL	4A	3		3						4A														
JASPER CO	071200020103	07120002010030	INK0213_T1005	JUNGLES DITCH	4A	3		3						4A														
JASPER CO	071200020103	07120002010030	INK0213_T1006	PULLEN DITCH	4A	3		3						4A														
JASPER CO	071200020201	07120002030030	INK0221_01	KEEFE DITCH	4A	3		3						4A														
JASPER CO	071200020201	07120002030030	INK0221_T1004	KEEFE DITCH-UNNAMED TRIBUTARY	4A	3		3						4A														
JASPER CO	071200020201	07120002030030	INK0221_T1005	KEEFE DITCH-UNNAMED TRIBUTARY	4A	3		3						4A														
JASPER CO	071200020201	07120002030030	INK0221_T1006	KEEFE DITCH-UNNAMED TRIBUTARY	4A	3		3						4A														
JASPER CO	071200020202	07120002030010	INK0222_01	SLOUGH CREEK	4A	3		3						4A														
WHITE CO	071200020202	07120002030010	INK0222_T1009	OBRIEN DITCH	4A	3		3						4A														
WHITE CO	071200020202	07120002030010	INK0222_T1010	SLOUGH CREEK-UNNAMED TRIBUTARY	4A	3		3						4A														
WHITE CO	071200020202	07120002030010	INK0222_T1011	SLOUGH CREEK-UNNAMED TRIBUTARY	4A	3		3						4A														
WHITE CO	071200020202	07120002030010	INK0222_T1012	SLOUGH CREEK-UNNAMED TRIBUTARY	4A	3		3						4A														
JASPER CO	071200020202	07120002030010	INK0222_T1013	SPURGEON DITCH	4A	3		3						4A														
JASPER CO	071200020202	07120002030020	INK0222_T1014	JORDAN CREEK	4A	3		3						4A														
JASPER CO	071200020202	07120002030020	INK0222_T1015	RINGEISEN DITCH	4A	3		3						4A														
JASPER CO	071200020202	07120002030020	INK0222_T1016	TYLER DITCH	4A	3		3						4A														
JASPER CO	071200020303	07120002020030	INK0223_00	BRUNER DITCH	3	3		3																				
JASPER CO	071200020203	07120002030040	INK0223_01	BICE DITCH	4A	3		3						4A														
JASPER CO	071200020203	07120002030040	INK0223_T1001	BICE DITCH-UNNAMED TRIBUTARY	4A	3		3						4A														
JASPER CO	071200020204	07120002030060	INK0224_01	CARPENTER CREEK	4A	3		3						4A			5A											
BENTON CO	071200020204	07120002030060	INK0224_T1001	CARPENTER CREEK	4A	3		3						4A														
JASPER CO	071200020204	07120002030060	INK0224_T1002	MAY DITCH	4A	3		3						4A														
JASPER CO	071200020205	07120002030070	INK0225_02	CARPENTER CREEK	4A	3		3						4A			5A											
JASPER CO	071200020205	07120002030070	INK0225_T1010	CARPENTER CREEK-UNNAMED TRIBUTARY	4A	3		3						4A														
JASPER CO	071200020205	07120002030070	INK0225_T1011	MAY DITCH	4A	3		3						4A		5A												
JASPER CO	071200020205	07120002030070	INK0225_T1012	CARPENTER CRREK-UNNAMED TRIBUTARY	4A	3		3						4A														

COUNTY	12-DIGIT HUC	14-DIGIT HUC	ASSESSMENT UNIT ID	ASSESSMENT UNIT NAME	BENEFICIAL USE				CAUSE OF IMPAIRMENT																			
					RECREATIONAL USES	FISH CONSUMPTION	DRINKING WATER USE	AQUATIC LIFE USE	ALGAE	AMMONIA	CHLORIDE	DIOXIN (WATER)	DISSOLVED OXYGEN	E. COLI	FREE CYANIDE	IMPAIRED BIOTIC COMMUNITIES	NUTRIENTS	OIL AND GREASE	PCBS (FISH TISSUE)	PCBS (WATER)	PESTICIDES	pH	PHOSPHORUS	SILTATION	SULFATE	TASTE AND ODOR	TEMPERATURE	TOTAL MERCURY (WATER)
JASPER CO	071200020205	07120002030070	INK0225_T1013	CARPENTER CREEK-UNNAMED TRIBUTARY	4A	3		3						4A														
JASPER CO	071200020205	07120002030070	INK0225_T1014	CARPENTER CREEK-UNNAMED TRIBUTARY	4A	3		3						4A														
JASPER CO	071200020205	07120002030070	INK0225_T1015	CARPENTER CREEK-UNNAMED TRIBUTARY	4A	3		3						4A														
JASPER CO	071200020205	07120002030080	INK0225_T1016	CARPENTER CREEK-UNNAMED TRIBUTARY	4A	3		3						4A														
JASPER CO	071200020205	07120002030080	INK0225_T1017	CARPENTER CREEK-UNNAMED TRIBUTARY	4A	3		3						4A														
JASPER CO	071200020205	07120002030080	INK0225_T1018	CARPENTER CREK-UNNAMED TRIBUTARY	4A	3		3						4A														
JASPER CO	071200020206	07120002030050	INK0226_05	SLOUGH CREEK	4A	3		3						4A					5B									
JASPER CO	071200020206	07120002030050	INK0226_T1001	SLOUGH CREEK	4A	3		3						4A					5B									
JASPER CO	071200020206	07120002030050	INK0226_T1002	BICE DITCH	4A	3		3						4A					5B									
JASPER CO	071200020206	07120002030050	INK0226_T1003	SLOUGH CREEK-UNNAMED TRIBUTARY	4A	3		3						4A														
JASPER CO	071200020206	07120002030050	INK0226_T1004	SLOUGH CREEK-UNNAMED TRIBUTARY	4A	3		3						4A														
JASPER CO	071200020206	07120002030050	INK0226_T1005	SLOUGH CREEK-UNNAMED TRIBUTARY	4A	3		3						4A					5B									
JASPER CO	071200020301	07120002020010	INK0231_01	IROQUOIS RIVER	3	3		2																				
JASPER CO	071200020301	07120002020010	INK0231_T1001	THOMPSON DITCH	3	3		3																				
JASPER CO	071200020301	07120002020010	INK0231_T1002	ROWAN DITCH	3	3		5A					5A				5A											
JASPER CO	071200020302	07120002020040	INK0232_01	RYAN DITCH	4A	3		3						4A														
JASPER CO	071200020302	07120002020040	INK0232_T1001	VANATTA LATERAL	4A	3		3						4A														
JASPER CO	071200020302	07120002020040	INK0232_T1002	RECORD LATERAL	4A	3		3						4A														
JASPER CO	071200020302	07120002020040	INK0232_T1003	CAVENDISH DITCH	4A	3		3						4A														
JASPER CO	071200020302	07120002020040	INK0232_T1004	CALLAHAN DITCH	4A	3		3						4A														
JASPER CO	071200020302	07120002020040	INK0232_T1005	RYAN DITCH-UNNAMED DITCH	4A	3		3						4A														
JASPER CO	071200020302	07120002020040	INK0232_T1006	RYAN DITCH-UNNAMED DITCH	4A	3		3						4A														
JASPER CO	071200020302	07120002020040	INK0232_T1007	SLOUGH LATERAL	4A	3		3						4A														
JASPER CO	071200020303	07120002020030	INK0233_02	IROQUOIS RIVER	4A	3		3						4A														
JASPER CO	071200020303	07120002020030	INK0233_T1003	BRUNER DITCH	3	3		3																				
JASPER CO	071200020303	07120002020030	INK0233_T1004	IROQUOIS RIVER-UNNAMED TRIBUTARY	3	3		3																				
JASPER CO	071200020303	07120002020030	INK0233_T1005	DAVISON DITCH	3	3		3																				
JASPER CO	071200020303	07120002020030	INK0233_T1006	IROQUOIS RIVER	3	3		3																				
JASPER CO	071200020303	07120002020020	INK0233_T1007	ROCKWELL DITCH	3	3		3																				
JASPER CO	071200020303	07120002020020	INK0233_T1008	ROCKWELL DITCH-UNNAMED TRIBUTARY	3	3		3																				
JASPER CO	071200020304	07120002020050	INK0234_01	RYAN DITCH	4A	3		3						4A			5A											
JASPER CO	071200020304	07120002020050	INK0234_T1001	RYAN DITCH-UNNAMED TRIBUTARY	4A	3		3						4A														
JASPER CO	071200020304	07120002020050	INK0234_T1002	MAKEEVER HUFF DITCH	4A	3		3						4A														
JASPER CO	071200020304	07120002020050	INK0234_t1003	RYAN DITCH-UNNAMED TRIBUTARY	4A	3		3						4A														
JASPER CO	071200020304	07120002020050	INK0234_T1004	SAGE DITCH	4A	3		3						4A														
JASPER CO	071200020304	07120002020050	INK0234_T1005	RYAN DITCH-UNNAMED DITCH	4A	3		3						4A														
JASPER CO	071200020305	07120002020060	INK0235_01	IROQUOIS RIVER	4A	3		3						4A					5B									
JASPER CO	071200020305	07120002020060	INK0235_02	IROQUOIS RIVER	4A	3		3						4A					5B									
JASPER CO	071200020305	07120002020060	INK0235_T1001	MOORE DITCH	4A	3		3						4A														
JASPER CO	071200020305	07120002020060	INK0235_T1002	IROQUOIS RIVER-UNNAMED TRIBUTARY	4A	3		3						4A														
JASPER CO	071200020305	07120002020060	INK0235_T1003	IROQUOIS RIVER-UNNAMED TRIBUTARY	4A	3		3						4A														

COUNTY	12-DIGIT HUC	14-DIGIT HUC	ASSESSMENT UNIT ID	ASSESSMENT UNIT NAME	BENEFICIAL USE				CAUSE OF IMPAIRMENT																			
					RECREATIONAL USES	FISH CONSUMPTION	DRINKING WATER USE	AQUATIC LIFE USE	ALGAE	AMMONIA	CHLORIDE	DIOXIN (WATER)	DISSOLVED OXYGEN	E. COLI	FREE CYANIDE	IMPAIRED BIOTIC COMMUNITIES	NUTRIENTS	OIL AND GREASE	PCBS (FISH TISSUE)	PCBS (WATER)	PESTICIDES	pH	PHOSPHORUS	SILTATION	SULFATE	TASTE AND ODOR	TEMPERATURE	TOTAL MERCURY (WATER)
NEWTON CO	071200020401	07120002040010	INK0241_01	CURTIS CREEK	4A	3		3						4A			5A											
JASPER CO	071200020401	07120002040010	INK0241_T1001	CURTIS CREEK-UNNAMED TRIBUTARY	4A	3		3						4A														
NEWTON CO	071200020401	07120002040020	INK0241_T1002	ELIJAH DITCH	4A	3		3						4A														
NEWTON CO	071200020401	07120002040020	INK0241_T1003	LONG DITCH	4A	3		3						4A														
JASPER CO	071200020401	07120002040030	INK0241_T1004	YEOMAN DITCH	4A	3		3						4A			5A											
JASPER CO	071200020402	07120002040030	INK0242_01	IROQUOIS RIVER	4A	3		3						4A			5A		5B									
NEWTON CO	071200020402	07120002040040	INK0242_T1001	TURNER DITCH	4A	3		3						4A														
NEWTON CO	071200020402	07120002040040	INK0242_T1002	IROQUOIS RIVER-UNNAMED TRIBUTARY	4A	3		3						4A														
NEWTON CO	071200020403	07120002040090	INK0243_01	HUNTER DITCH	4A	3		3						4A														
NEWTON CO	071200020403	07120002040090	INK0243_01A	HUNTER DITCH-UNNAMED TRIBUTARY	4A	3		3						4A														
JASPER CO	071200020403	07120002040050	INK0243_02	GUSHWA DITCH	4A	3		3						4A														
NEWTON CO	071200020403	07120002040090	INK0243_T1001	HUNTER DITCH-UNNAMED TRIBUTARY	4A	3		3						4A														
NEWTON CO	071200020403	07120002040090	INK0243_T1002	MORAN DITCH	4A	3		3						4A														
NEWTON CO	071200020403	07120002040090	INK0243_T1003	WEIS DITCH	4A	3		3						4A		5A												
JASPER CO	071200020403	07120002040050	INK0243_T1004	HUNTER DITCH	4A	3		3						4A														
NEWTON CO	071200020404	07120002040100	INK0244_01	DARROCH DITCH	4A	3		3						4A														
NEWTON CO	071200020404	07120002040100	INK0244_T1001	BOWER DITCH	4A	3		3						4A														
NEWTON CO	071200020405	07120002040080	INK0245_01	IROQUOIS RIVER	4A	3		3						4A					5B									
NEWTON CO	071200020405	07120002040060	INK0245_T1001	MOSQUITO CREEK	4A	3		3						4A														
JASPER CO	071200020405	07120002040060	INK0245_T1002	SIMONIN DITCH	4A	3		3						4A														
NEWTON CO	071200020405	07120002040070	INK0245_T1003	IROQUOIS RIVER-UNNAMED TRIBUTARY	4A	3		3						4A														
NEWTON CO	071200020405	07120002040070	INK0245_T1004	HICKORY BRANCH	4A	3		3						4A														
NEWTON CO	071200020405	07120002040080	INK0245_T1005	JONES DITCH	4A	3		3						4A														
NEWTON CO	071200020405	07120002040080	INK0245_T1006	BARTEN DITCH	4A	3		3						4A														
NEWTON CO	071200020501	07120002050020	INK0251_01	THOMPSON DITCH	4A	3		3						4A			5A											
NEWTON CO	071200020501	07120002050020	INK0251_02	CHIZUM DITCH	4A	3		3						4A		5A	5A											
NEWTON CO	071200020502	07120002050030	INK0252_03	HAMBRIDGE DITCH	4A	3		3						4A		5A												
NEWTON CO	071200020502	07120002050040	INK0252_04	WHALEY DITCH	4A	3		3						4A		5A												
NEWTON CO	071200020503	07120002050010	INK0253_01	IROQUOIS RIVER-UNNAMED TRIBUTARY	4A	3		3						4A					5B									
NEWTON CO	071200020503	07120002050010	INK0253_T1001	MCCRAY DITCH	3	3		3																				
NEWTON CO	071200020503	07120002050010	INK0253_T1002	STROLE DITCH	3	3		3																				
NEWTON CO	071200020503	07120002050010	INK0253_T1003	IROQUOIS RIVER-UNNAMED TRIBUTARY	3	3		3																				
NEWTON CO	071200020503	07120002050010	INK0253_T1004	IROQUOIS RIVER-UNNAMED TRIBUTARY	3	3		3																				
NEWTON CO	071200020504	07120002050050	INK0254_01	MONTGOMERY DITCH	3	3		2																				
BENTON CO	071200020504	07120002050050	INK0254_T1001	MONTGOMERY DITCH	3	3		5A								5A												
NEWTON CO	071200020505	07120002050070	INK0255_04	MONTGOMERY DITCH	4A	3		3						4A		5A	5A											
NEWTON CO	071200020505	07120002050060	INK0255_T1005	TALLEY DITCH	4A	3		3						4A		5A												
NEWTON CO	071200020505	07120002050060	INK0255_T1006	KENT DITCH	4A	3		3						4A		5A												
NEWTON CO	071200020505	07120002050070	INK0255_T1007	MONTGOMERY DITCH	4A	3		3						4A		5A	5A											
NEWTON CO	071200020505	07120002050070	INK0255_T1008	MORRISON DITCH	4A	3		3						4A		5A	5A											
NEWTON CO	071200020506	07120002050080	INK0256_01	MONTGOMERY DITCH	4A	3		3						4A														
NEWTON CO	071200020506	07120002050080	INK0256_T1003	BONHAM DITCH	4A	3		3						4A														
NEWTON CO	071200020506	07120002050090	INK0256_T1004	SHELDON CREEK	4A	3		3						4A														
BENTON CO	071200020506	07120002050090	INK0256_T1004A	SHELDON CREEK-UNNAMED TRIBUTARY	4A	3		3						4A														
NEWTON CO	071200020507	07120002050100	INK0257_04	IROQUOIS RIVER	4A	3		3						4A					5B									
NEWTON CO	071200020507	07120002050100	INK0257_T1001	IROQUOIS RIVER-UNNAMED TRIBUTARY	4A	3		3						4A														
NEWTON CO	071200020508	07120002050110	INK0258_01	BONHAM DITCH	3	3		2																				

COUNTY	12-DIGIT HUC	14-DIGIT HUC	ASSESSMENT UNIT ID	ASSESSMENT UNIT NAME	BENEFICIAL USE				CAUSE OF IMPAIRMENT																			
					RECREATIONAL USES	FISH CONSUMPTION	DRINKING WATER USE	AQUATIC LIFE USE	ALGAE	AMMONIA	CHLORIDE	DIOXIN (WATER)	DISSOLVED OXYGEN	E. COLI	FREE CYANIDE	IMPAIRED BIOTIC COMMUNITIES	NUTRIENTS	OIL AND GREASE	PCBS (FISH TISSUE)	PCBS (WATER)	PESTICIDES	pH	PHOSPHORUS	SILTATION	SULFATE	TASTE AND ODOR	TEMPERATURE	TOTAL MERCURY (WATER)
BENTON CO	071200020701	07120002070010	INK0271_01	SUGAR CREEK, UPPER	3	3		3																				
BENTON CO	071200020701	07120002070010	INK0271_02	SUGAR CREEK	3	3		3																				
BENTON CO	071200020701	07120002070010	INK0272_01	SUGAR CREEK (UPSTREAM OF EARL PARK, IN)	4A	3		3						4A														
BENTON CO	071200020702	07120002070030	INK0272_03	MUD CREEK	4A	3		3						4A														
BENTON CO	071200020702	07120002070030	INK0272_03A	MUD CREEK-UNNAMED TRIBUTARY	4A	3		3						4A														
BENTON CO	071200020702	07120002070030	INK0272_T1007	MUD CREEK-UNNAMED TRIBUTARY	4A	3		3						4A														
BENTON CO	071200020702	07120002070030	INK0272_T1008	MUD CREEK-UNNAMED TRIBUTARY	4A	3		3						4A														
BENTON CO	071200020702	07120002070030	INK0272_T1009	MUD CREEK-UNNAMED TRIBUTARY	4A	3		3						4A														
BENTON CO	071200020702	07120002070040	INK0272_T1010	COON CREEK	4A	3		3						4A														
BENTON CO	071200020702	07120002070040	INK0272_T1011	GRETENCORD DITCH	4A	3		3						4A														
BENTON CO	071200020703	07120002070060	INK0273_01	FINIGAN DITCH	4A	3		3						4A														
BENTON CO	071200020703	07120002070060	INK0273_02	MUD CREEK	4A	3		3						4A														
BENTON CO	071200020704	07120002070070	INK0274_01	SALMON DITCH	3	3		2																				
BENTON CO	071200020704	07120002070070	INK0274_T1001	MINIER LATERAL	4A	3		3						4A														
BENTON CO	071200020704	07120002070070	INK0274_T1002	MUD CREEK-UNNAMED TRIBUTARY	3	3		3																				
BENTON CO	071200020704	07120002070070	INK0274_T1003	MUD CREEK (IL)	3	3		2																				
BENTON CO	071200020705	07120002070020	INK0275_01	SUGAR CREEK	4A	3		3						4A					5B									
BENTON CO	071200020705	07120002070020	INK0275_T1001	SUGAR CREEK-UNNAMED TRIBUTARY	4A	3		3						4A					5B									
BENTON CO	071200020705	07120002070020	INK0275_T1002	SUGAR CREEK-UNNAMED TRIBUTARY	4A	3		3						4A					5B									
BENTON CO	071200020705	07120002070020	INK0275_T1003	SUGAR CREEK-UNNAMED TRIBUTARY	4A	3		3						4A					5B									
BENTON CO	071200020705	07120002070020	INK0275_T1004	SUGAR CREEK-UNNAMED TRIBUTARY	4A	3		3						4A					5B									
BENTON CO	071200020705	07120002070020	INK0275_T1005	SUGAR CREEK-UNNAMED TRIBUTARY	4A	3		3						4A					5B									
BENTON CO	071200020705	07120002070020	INK0275_T1006	SUGAR CREEK-UNNAMED TRIBUTARY	4A	3		3						4A					5B									
BENTON CO	071200020706	07120002070080	INK0276_01	SUGAR CREEK-UNNAMED TRIBUTARY	3	3		3																				
BENTON CO	071200020706	07120002070080	INK0276_02	SUGAR CREEK-UNNAMED TRIBUTARY	3	3		3																				
BENTON CO	071200020706	07120002070080	INK0276_03	SUGAR CREEK-UNNAMED TRIBUTARY	3	3		3																				
BENTON CO	071200010710	07120002090030	INK027A_01	COON CREEK	3	3		3																				
NEWTON CO	071200021301	07120002150020	INK02D1_01	NARROWS DITCH	4A	3		3						4A														
NEWTON CO	071200021301	07120002150010	INK02D1_02	WENTWORTH CREEK	4A	3		3						4A		5A												
NEWTON CO	071200021301	07120002150020	INK02D1_T1001	LINTNER DITCH	4A	3		3						4A														
NEWTON CO	071200021301	07120002150020	INK02D1_T1002	NARROWS DITCH-UNNAMED TRIBUTARY	4A	3		3						4A														
NEWTON CO	071200021301	07120002150020	INK02D1_T1003	NARROWS DITCH-UNNAMED TRIBUTARY	4A	3		3						4A														
NEWTON CO	071200021301	07120002150020	INK02D1_T1004	SPITLER DITCH	4A	3		3						4A														
NEWTON CO	071200021301	07120002150010	INK02D1_T1005	WENTWORTH CREEK-UNNAMED TRIBUTARY	4A	3		3						4A														
NEWTON CO	071200021301	07120002150010	INK02D1_T1006	HANGER CREEK	4A	3		3						4A														
NEWTON CO	071200021301	07120002150010	INK02D1_T1007	BERGREN DITCH	4A	3		3						4A														
NEWTON CO	071200021301	07120002150010	INK02D1_T1008	BOLLEY DITCH	4A	3		3						4A														
NEWTON CO	071200021302	07120002150030	INK02D2_01	BEAVER CREEK	4A	3		3						4A		5A			5B									
NEWTON CO	071200021302	07120002150030	INK02D2_01A	BEAVER CREEK-UNNAMED TRIBUTARY	4A	3		3						4A														
NEWTON CO	071200021302	07120002150030	INK02D2_T1001	SHEEP DITCH	4A	3		3						4A					5B									
NEWTON CO	071200021302	07120002150030	INK02D2_T1002	BEAVER CREEK-UNNAMED TRIBUTARY	4A	3		3						4A														
NEWTON CO	071200021302	07120002150030	INK02D2_T1003	BEAVER CREEK-UNNAMED TRIBUTARY	4A	3		3						4A					5B									
NEWTON CO	071200021302	07120002150030	INK02D2_T1004	DEARDURFF DITCH	4A	3		3						4A					5B									
NEWTON CO	071200021302	07120002150030	INK02D2_T1005	BEAVER CREEK-UNNAMED TRIBUTARY	4A	3		3						4A														

COUNTY	12-DIGIT HUC	14-DIGIT HUC	ASSESSMENT UNIT ID	ASSESSMENT UNIT NAME	BENEFICIAL USE				CAUSE OF IMPAIRMENT																			
					RECREATIONAL USES	FISH CONSUMPTION	DRINKING WATER USE	AQUATIC LIFE USE	ALGAE	AMMONIA	CHLORIDE	DIOXIN (WATER)	DISSOLVED OXYGEN	E. COLI	FREE CYANIDE	IMPAIRED BIOTIC COMMUNITIES	NUTRIENTS	OIL AND GREASE	PCBS (FISH TISSUE)	PCBS (WATER)	PESTICIDES	pH	PHOSPHORUS	SILTATION	SULFATE	TASTE AND ODOR	TEMPERATURE	TOTAL MERCURY (WATER)	
NEWTON CO	071200021302	07120002150030	INK02D2_T1006	BEAVER CREEK-UNNAMED TRIBUTARY	4A	3		3						4A														
NEWTON CO	071200021303	07120002150040	INK02D3_01	BEAVER CREEK	4A	3		3						4A														
NEWTON CO	071200021303	07120002150040	INK02D3_T1001	SALISBURY DITCH	4A	3		3						4A														
NEWTON CO	071200021303	07120002150040	INK02D3_T1002	CARLSON DITCH	4A	3		3						4A														
NEWTON CO	071200021304	07120002150060	INK02D4_01	HOUSEWORTH DITCH	3	3		3																				
NEWTON CO	071200021304	07120002150060	INK02D4_01A	HOUSEWORTH DITCH-UNNAMED TRIBUTARY	3	3		3																				
NEWTON CO	071200021304	07120002150060	INK02D4_01B	HOUSEWORTH DITCH-UNNAMED TRIBUTARY	3	3		3																				
NEWTON CO	071200021304	07120002150060	INK02D4_01C	GOOSE POND SWAMP OUTLET	3	3		3																				
NEWTON CO	071200021304	07120002150060	INK02D4_01D	HOUSEWORTH DITCH-UNNAMED TRIBUTARY	3	3		3																				
NEWTON CO	071200021304	07120002150060	INK02D4_01E	HOUSEWORTH DITCH-UNNAMED TRIBUTARY	3	3		3																				
NEWTON CO	071200021304	07120002150060	INK02D4_T1001	LAWLER DITCH	3	3		3																				
NEWTON CO	071200021304	07120002150060	INK02D4_T1002	HOUSEWORTH DITCH-UNNAMED TRIBUTARY	3	3		3																				
NEWTON CO	071200021304	07120002150060	INK02D4_T1003	HOUSEWORTH DITCH-UNNAMED TRIBUTARY	3	3		3																				
NEWTON CO	071200021304	07120002150060	INK02D4_T1004	HOUSEWORTH DITCH-UNNAMED TRIBUTARY	3	3		3																				
NEWTON CO	071200021304	07120002150070	INK02D4_T1005	HOOPER BRANCH	3	3		3																				
NEWTON CO	071200021306	07120002150100	INK02D6_01	LITTLE BEAVER CREEK-UNNAMED TRIBUTARY	3	3		3																				
NEWTON CO	071200021304	07120002150060	INK02P1022_00	J.C. MURPHY LAKE	3	3		3																				
NEWTON CO	071200021304	07120002150060	INK02P1023_00	GOOSE POND SWAMP	3	3		3																				
NEWTON CO	071200021303	07120002150040	INK02P1024_00	CORY LAKE	3	3		3																				
NEWTON CO	071200020405	07120002040080	INK02P1025_00	RIVERSIDE LAKE	3	3		3																				
JASPER CO	071200020101	07120002010010	INK02P1026_00	JASPER PULASKI FISH AND WILDLIFE	3	3		3																				
LAKE CO	071200030302	07120003030020	INK0332_00	PLUM CREEK-KLEMME CREEK	3	3		3																				
LAKE CO	071200030304	07120003030030	INK0333_00	HART DITCH (PLUM CREEK) AND OTHER TRIBS	3	3		3																				
LAKE CO	071200030304	07120003030030	INK0333_T1003	DYER DITCH	3	3		5A								5A												
LAKE CO	071200030303	07120003030040	INK0334_01	CADY MARSH DITCH	4A	3		3						4A		5A	5A											
LAKE CO	071200030303	07120003030040	INK0334_T1001	CADY MARSH DITCH - UNNAMED TRIBUTARY	5A	3		3																				
LAKE CO	071200030305	07120003030050	INK0335_00	LITTLE CALUMET RIVER TRIBS	3	3		3																				
LAKE CO	071200030305	07120003030050	INK0335_T1004	LITTLE CALUMET RIVER	3	5B		5A																				
LAKE CO	071200030305	07120003030050	INK0335_T1005	LITTLE CALUMET RIVER	3	5B		5A																				
LAKE CO	071200030305	07120003030060	INK0335_T1006	LITTLE CALUMET RIVER	3	5B		5A																				
LAKE CO	071200030406	04040001020020	INK0346_01	GRAND CALUMET RIVER	5A	5B		5A		5A						5A		5A	5B									
LAKE CO	071200030406	04040001020020	INK0346_02	GRAND CALUMET RIVER (327 IAC 2-1.5-16)	3	5B		5A		5A						5A		5A	5B									
LAKE CO	071200030406	04040001020020	INK0346_03	GRAND CALUMET RIVER (GARY, IN)	3	5B		5A		5A						5A		5A	5B									
LAKE CO	071200030406	04040001020020	INK0346_04	GRAND CALUMET RIVER (GARY, IN TO INDIANA HARBOR CANAL)	3	5B		5A						5A		5A		5A	5B									
LAKE CO	071200030407	07120003050010	INK0347_01	GRAND CALUMET RIVER (INDIANA HARBOR CANAL TO ILLINOIS)	5A	5B		5A		5A	5A		5A	5A		5A	5A		5B									

COUNTY	12-DIGIT HUC	14-DIGIT HUC	ASSESSMENT UNIT ID	ASSESSMENT UNIT NAME	BENEFICIAL USE				CAUSE OF IMPAIRMENT																			
					RECREATIONAL USES	FISH CONSUMPTION	DRINKING WATER USE	AQUATIC LIFE USE	ALGAE	AMMONIA	CHLORIDE	DIOXIN (WATER)	DISSOLVED OXYGEN	E. COLI	FREE CYANIDE	IMPAIRED BIOTIC COMMUNITIES	NUTRIENTS	OIL AND GREASE	PCBS (FISH TISSUE)	PCBS (WATER)	PESTICIDES	pH	PHOSPHORUS	SILTATION	SULFATE	TASTE AND ODOR	TEMPERATURE	TOTAL MERCURY (WATER)
LAKE CO	071200030407	07120003050010	INK0351_T1001	GRAND CALUMET RIVER - ILLINOIS TO INDIANA HARBOR CANAL	5A	5B		5A																			
LAKE CO			INM00G1000_00	LAKE MICHIGAN	3	5B		3											5B								
SWITZERLAND CO	051401010301	05140101020020	INN0122_00	GREEN VALLEY CREEK/NORTH LICK AND OTHER TRIBUTARYS	3	3		3																			
RIPLEY CO	051401010201	05140101030010	INN0131_00	INDIAN KENTUCK CREEK-VESTAL BRANCH	3	3		3																			
JEFFERSON CO	051401010205	05140101030020	INN0132_00	INDIAN KENTUCK CREEK-HANIBAL BRANCH	2	3		2																			
JEFFERSON CO	051401010202	05140101030030	INN0133_00	WILSON FORK	3	3		3																			
JEFFERSON CO	051401010205	05140101030040	INN0134_00	INDIAN KENTUCK CREEK-SEALS FORK	3	3		5A								5A											
JEFFERSON CO	051401010205	05140101030040	INN0134_T1034	INDIAN KENTUCK CREEK	5A	3		5A						5A		5A											
JEFFERSON CO	051401010205	05140101030050	INN0135_00	BRUSHY FORK	3	3		3																			
JEFFERSON CO	051401010203	05140101030060	INN0136_00	WEST FORK INDIAN KENTUCK-HEADWATERS	3	3		5A																			
JEFFERSON CO	051401010204	05140101030070	INN0137_00	WEST FORK INDIAN KENTUCK-TODDYS BR./RAZOR FK.	3	3		3																			
JEFFERSON CO	051401010204	05140101030080	INN0138_00	WEST FORK INDIAN KENTUCKY-DRY FORK	3	3		2																			
JEFFERSON CO	051401010206	05140101030090	INN0139_00	INDIAN KENTUCK CREEK-DOE RUN	3	3		3																			
JEFFERSON CO	051401010206	05140101030090	INN0139_T1030	DRY FORK	3	3		5A																			
JEFFERSON CO	051401010206	05140101030100	INN013A_00	INDIAN KENTUCK-LOST FORK CREEK	3	3		3																			
JEFFERSON CO	051401010301	05140101040010	INN0141_00	BEE CAMP/EAGLE HOLLOW AND OTHER TRIBUTARYS	3	3		3																			
JEFFERSON CO	051401010302	05140101040040	INN0144_00	CROOKED CREEK (JEFFERSON)	3	3		3																			
JEFFERSON CO	051401010302	05140101040050	INN0145_01	BIG CLIFTY CREEK	3	3		3																			
JEFFERSON CO	051401010302	05140101040050	INN0145_T1001	LITTLE CLIFTY CREEK	3	3		3																			
JEFFERSON CO	051401010302	05140101040050	INN0145_T1002	DEANS BRANCH	5A	3		5A						5A		5A											
JEFFERSON CO	051401010302	05140101040060	INN0146_01	NEGLIE CREEK	3	3		3																			
JEFFERSON CO	051401010304	05140101040070	INN0147_00	SPRING CREEK/LEE CREEK AND OTHER TRIBUTARYS	3	3		3																			
JEFFERSON CO	051401010304	05140101040080	INN0148_00	BIG SALUDA CREEK AND OTHER TRIBUTARYS	3	3		3																			
CLARK CO	051401010602	05140101060040	INN0164_00	LITTLE KNOB CREEK	3	3		5A																			
CLARK CO	051401010601	05140101060050	INN0165_00	CAMP CREEK	3	3		3																			
CLARK CO	051401010603	05140101060090	INN0169_00	BULL CREEK	3	3		3																			
CLARK CO	051401010603	05140101060100	INN016A_00	OWEN CREEK	3	3		3																			
CLARK CO	051401010401	05140101070010	INN0171_01	FOURTEENMILE CREEK, EAST FORK	3	3		2																			
CLARK CO	051401010401	05140101070010	INN0171_T1001	FOURTEENMILE CREEK, EAST FORK - UNNAMED TRIBUTARY	3	3		2																			
CLARK CO	051401010401	05140101070010	INN0171_T1002	FOURTEENMILE CREEK, EAST FORK - UNNAMED TRIBUTARY	5A	3		5A					5A	5A		5A											
SCOTT CO	051401010402	05140101070020	INN0172_00	WEST FORK FOURTEEN MILE CREEK	3	3		3																			
CLARK CO	051401010403	05140101070030	INN0173_00	FOURTEEN MILE CREEK-NEW WASHINGTON	3	3		3																			
CLARK CO	051401010403	05140101070040	INN0174_01	FLAG RUN	3	3		3																			
CLARK CO	051401010403	05140101070040	INN0174_02	FOURTEENMILE CREEK	5A	3		2						5A													
CLARK CO	051401010403	05140101070050	INN0175_00	ROGERS RUN	3	3		3																			

COUNTY	12-DIGIT HUC	14-DIGIT HUC	ASSESSMENT UNIT ID	ASSESSMENT UNIT NAME	BENEFICIAL USE				CAUSE OF IMPAIRMENT																				
					RECREATIONAL USES	FISH CONSUMPTION	DRINKING WATER USE	AQUATIC LIFE USE	ALGAE	AMMONIA	CHLORIDE	DIOXIN (WATER)	DISSOLVED OXYGEN	E. COLI	FREE CYANIDE	IMPAIRED BIOTIC COMMUNITIES	NUTRIENTS	OIL AND GREASE	PCBS (FISH TISSUE)	PCBS (WATER)	PESTICIDES	pH	PHOSPHORUS	SILTATION	SULFATE	TASTE AND ODOR	TEMPERATURE	TOTAL MERCURY (WATER)	
CLARK CO	051401010403	05140101070060	INN0176_00	FOURTEEN MILE CREEK-POLK RUN	3	3		2																				
CLARK CO	051401010403	05140101070070	INN0177_00	FOURTEEN MILE CREEK-NEW MARKET	2	3		3																				
CLARK CO	051401010403	05140101070080	INN0178_00	HENTHORN BRANCH	3	3		3																				
CLARK CO	051401010404	05140101070090	INN0179_00	FOURTEEN MILE CREEK-DRY BRANCH	5A	3		3						5A														
CLARK CO	051401010404	05140101070100	INN017A_00	YANKEE CREEK	5A	3		3						5A														
CLARK CO	051401010404	05140101070100	INN017A_T1031	OWEN CREEK	5A	3		5A																				
CLARK CO	051401010404	05140101070110	INN017B_00	FOURTEEN MILE CREEK-LICK CREEK	3	3		3																				
CLARK CO	051401010604	05140101080010	INN0181_00	JENNY LIND CREEK	3	3		3																				
CLARK CO	051401010605	05140101100010	INN01A1_00	LENTIZIER CREEK AND OTHER TRIBUTARYS	3	3		3																				
CLARK CO	051401010605	05140101100040	INN01A4_00	LANCASSANGE CREEK	3	3		3																				
CLARK CO	051401010904	05140101120020	INN01C2_00	OHIO RIVER-MILL CREEK	3	3		3																				
CLARK CO	051401010701	05140101130010	INN01D1_00	MUDDY FORK-SOUDERS BRANCH	3	3		3																				
CLARK CO	051401010701	05140101130010	INN01D1_T1035	MUDDY FORK HEADWATERS	3	3		5A																				
CLARK CO	051401010701	05140101130020	INN01D2_00	MUDDY FORK-FORDYCE BRANCH	3	3		3																				
CLARK CO	051401010701	05140101130030	INN01D3_00	DRY FORK	3	3		3																				
CLARK CO	051401010702	05140101130040	INN01D4_00	MUDDY FORK TRIB	3	3		3																				
CLARK CO	051401010702	05140101130040	INN01D4_T1032	MUDDY FORK TRIBS	3	3		2																				
CLARK CO	051401010702	05140101130040	INN01D4_T1036	MUDDY FORK	3	3		2																				
CLARK CO	051401010702	05140101130050	INN01D5_00	BIG RUN (CLARK)	3	3		3																				
CLARK CO	051401010703	05140101130060	INN01D6_00	MUDDY FORK-ELK RUN	3	3		3																				
CLARK CO	051401010703	05140101130060	INN01D6_T1037	MUDDY FORK	3	3		2																				
CLARK CO	051401010802	05140101140010	INN01E1_00	SILVER CREEK-HEADWATERS	3	3		3																				
CLARK CO	051401010802	05140101140020	INN01E2_00	CLEGG CREEK	3	3		3																				
CLARK CO	051401010802	05140101140030	INN01E3_00	SILVER CREEK-BRIGHT RUN	3	3		3																				
CLARK CO	051401010801	05140101140040	INN01E4_01	MILLER FORK	5A	3		5A						5A														
CLARK CO	051401010801	05140101140040	INN01E4_T1001	MILL BRANCH	3	3		5A																				
CLARK CO	051401010801	05140101140040	INN01E4_T1002	GRAIN RUN	3	3		5A																				
CLARK CO	051401010801	05140101140040	INN01E4_T1003	CANEY FORK	3	3		5A																				
CLARK CO	051401010801	05140101140040	INN01E4_T1003A	LODGE CREEK	3	3		5A																				
CLARK CO	051401010801	05140101140040	INN01E4_T1003B	GEUMSEY CREEK	3	3		5A																				
CLARK CO	051401010803	05140101140050	INN01E5_00	BLUE LICK CREEK-BARTLE KNOB RUN	3	3		3																				
CLARK CO	051401010805	05140101140060	INN01E6_01	SILVER CREEK	3	3		3																				
CLARK CO	051401010805	05140101140060	INN01E6_T1001	SILVER CREEK - UNNAMED TRIBUTARY	2	3		5A								5A												
CLARK CO	051401010804	05140101140080	INN01E7_00	SINKING FORK-HEADWATERS	3	3		3																				
CLARK CO	051401010804	05140101140080	INN01E8_00	SUGAR RUN	5A	3		5A						5A		5A												
CLARK CO	051401010804	05140101140090	INN01E9_00	SINKING FORK-LOWER	3	3		3																				
CLARK CO	051401010805	05140101140100	INN01EA_00	SILVER CREEK-QUARRY	3	3		3																				
CLARK CO	051401010805	05140101140110	INN01EB_01	SILVER CREEK	5A	3		5A						5A		5A												
CLARK CO	051401010805	05140101140110	INN01EB_T1001	SILVER CREEK - UNNAMED TRIBUTARY	3	3		5A								5A												
CLARK CO	051401010805	05140101140110	INN01EB_T1002	SILVER CREEK - UNNAMED TRIBUTARY (SELLERSBURG ROAD)	3	3		3																				
CLARK CO	051401010805	05140101140110	INN01EB_T1002A	SILVER CREEK - UNNAMED TRIBUTARY (SELLERSBURG, IN)	3	3		3																				
CLARK CO	051401010805	05140101140110	INN01EB_T1002B	SILVER CREEK - UNNAMED TRIBUTARY (HAMBURG, IN)	3	3		3																				
CLARK CO	051401010805	05140101140120	INN01EC_00	PLEASANT RUN	3	3		3																				
CLARK CO	051401010806	05140101140130	INN01ED_00	SILVER CREEK-GAGING STATION	3	3		3																				

COUNTY	12-DIGIT HUC	14-DIGIT HUC	ASSESSMENT UNIT ID	ASSESSMENT UNIT NAME	BENEFICIAL USE				CAUSE OF IMPAIRMENT																			
					RECREATIONAL USES	FISH CONSUMPTION	DRINKING WATER USE	AQUATIC LIFE USE	ALGAE	AMMONIA	CHLORIDE	DIOXIN (WATER)	DISSOLVED OXYGEN	E. COLI	FREE CYANIDE	IMPAIRED BIOTIC COMMUNITIES	NUTRIENTS	OIL AND GREASE	PCBS (FISH TISSUE)	PCBS (WATER)	PESTICIDES	pH	PHOSPHORUS	SILTATION	SULFATE	TASTE AND ODOR	TEMPERATURE	TOTAL MERCURY (WATER)
CLARK CO	051401010806	05140101140150	INN01EF_00	SILVER CREEK-PLUM RUN	3	3		3																				
CLARK CO	051401010806	05140101140150	INN01EF_T1002	SILVER CREEK	3	3		3																				
FLOYD CO	051401010806	05140101140160	INN01EG_00	JACOBS CREEK	3	3		3																				
FLOYD CO	051401010806	05140101140170	INN01EH_00	SILVER CREEK-SLATE RUN	3	3		3																				
FLOYD CO	051401010806	05140101140170	INN01EH_T1003	SILVER CREEK	2	5B		3											5B									
FLOYD CO	051401010904	05140101150020	INN01F2_00	FALLING RUN	3	3		3																				
FLOYD CO	051401010904	05140101150040	INN01F4_00	MIDDLE CREEK (FLOYD)	3	3		3																				
FLOYD CO	051401010905	05140101150070	INN01F7_00	KNOB CREEK	3	3		3																				
HARRISON CO	051401010904	05140101150080	INN01F8_00	EVERSOLE CREEK AND OTHER TRIBUTARYS	3	3		3																				
HARRISON CO	051401010904	05140101150100	INN01FA_00	FOURMILE CREEK AND OTHER TRIBUTARYS	3	3		3																				
CLARK CO	051401010702	05140101130050	INN01P1001_00	DEAM LAKE	3	3		3																				
JEFFERSON CO	051401010204	05140101030080	INN01P1004_00	JEFFERSON LAKE	3	3		3																				
FLOYD CO	051401010905	05140101150070	INN01P1005_00	ARROWHEAD LAKE	3	3		3																				
CLARK CO	051401010806	05140101140150	INN01P1006_00	SILVER LAKE	3	3		3																				
CLARK CO	051401010604	05140101080010	INN01P1007_00	UNNAMED LAKE WITHIN CHARLESTOWN MILITARY RESERVE	3	3		3																				
CLARK CO	051401010804	05140101140080	INN01P1008_00	JACK PINE LAKE	3	3		3																				
CLARK CO	051401010804	05140101140080	INN01P1009_00	SHADY HOLLOW LAKE	3	3		3																				
CLARK CO	051401010801	05140101140040	INN01P1010_00	SCHLAMM LAKE	3	3		3																				
CLARK CO	051401010801	05140101140040	INN01P1011_00	FRANKE LAKE	3	3		3																				
CLARK CO	051401010802	05140101140010	INN01P1012_00	BIG BASS LAKE	3	3		3																				
CLARK CO	051401010701	05140101130010	INN01P1013_00	MUDDY FORK LAKE NO. 1	3	3		3																				
CLARK CO	051401010701	05140101130010	INN01P1014_00	MUDDY FORK LAKE NO. 2	3	3		3																				
CLARK CO	051401010701	05140101130020	INN01P1015_00	MUDDY FORK LAKE NO. 3	3	3		3																				
CLARK CO	051401010702	05140101130040	INN01P1016_00	MONEY HOLLOW LAKE	3	3		3																				
CLARK CO	051401010703	05140101130060	INN01P1017_00	HIDE-AWAY LAKE	3	3		3																				
FLOYD CO	051401010806	05140101140170	INN01P1018_00	BILLS LAKES	3	3		3																				
CLARK CO	051401010703	05140101130060	INN01P1019_00	SILVER CREEK CONSERVATION CLUB LAKE	3	3		3																				
RIPLEY CO	051401010201	05140101030010	INN01P1020_00	JAMES SPEER LAKE	3	3		3																				
RIPLEY CO	051401010202	05140101030030	INN01P1021_00	WOOD LAKE	3	3		3																				
JEFFERSON CO	051401010302	05140101040060	INN01P1022_00	IND-KY ELECTRIC CORP. TAILINGS POND	3	3		3																				
CLARK CO	051401010804	05140101140080	INN01P1023_00	JAMES COVERT LAKE	3	3		3																				
CLARK CO	051401010702	05140101130040	INN01P1024_00	MUDDY FORK LAKE NO. 5	3	3		3																				
CLARK CO	051401010702	05140101130040	INN01P1025_00	JAMES HAAS LAKE	3	3		3																				
CLARK CO	051401010703	05140101130060	INN01P1026_00	SKI STARLITE LAKE NO. 1	3	3		3																				
CLARK CO	051401010703	05140101130060	INN01P1027_00	SKI STARLITE LAKE NO. 2	3	3		3																				
FLOYD CO	051401010905	05140101150070	INN01P1028_00	PLEASANT VALLEY YOUTH CAMP LAKE	3	3		3																				
SWITZERLAND CO	051401010206	05140101030090	INN01P1029_00	NEW NORTH LAKE	3	3		3																				
CLARK CO	051401010801	05140101140040	INN01P1038_00	OAK LAKE	3	3		3																				
HARRISON CO	051401040101	05140104010010	INN0411_01	MOSQUITO CREEK (UPSTREAM OF ST PETERS LAKE)	2	3		2																				
HARRISON CO	051401040101	05140104010010	INN0411_02	MOSQUITO CREEK (DOWNSTREAM OF ST PETERS LAKE)	2	3		2																				
HARRISON CO	051401040101	05140104010020	INN0412_00	WEST BRANCH-MOSQUITO CREEK	3	3		2																				

COUNTY	12-DIGIT HUC	14-DIGIT HUC	ASSESSMENT UNIT ID	ASSESSMENT UNIT NAME	BENEFICIAL USE				CAUSE OF IMPAIRMENT																			
					RECREATIONAL USES	FISH CONSUMPTION	DRINKING WATER USE	AQUATIC LIFE USE	ALGAE	AMMONIA	CHLORIDE	DIOXIN (WATER)	DISSOLVED OXYGEN	E. COLI	FREE CYANIDE	IMPAIRED BIOTIC COMMUNITIES	NUTRIENTS	OIL AND GREASE	PCBS (FISH TISSUE)	PCBS (WATER)	PESTICIDES	pH	PHOSPHORUS	SILTATION	SULFATE	TASTE AND ODOR	TEMPERATURE	TOTAL MERCURY (WATER)
HARRISON CO	051401040101	05140104010030	INN0413_00	MOSQUITO CREEK-LITTLE MOSQUITO CREEK	3	3		3																			
HARRISON CO	051401040107	05140104040010	INN0441_00	BIG RUN	3	3		3																			
HARRISON CO	051401040201	05140104050010	INN0451_00	BUCK CREEK-HEADWATERS (HARRISON)	3	3		2																			
HARRISON CO	051401040201	05140104050020	INN0452_00	MIDDLE FORK BUCK CREEK AND TRIBS	3	3		3																			
HARRISON CO	051401040107	05140104040010	INN0452_T1042	MIDDLE FORK BUCK CREEK	3	3		2																			
HARRISON CO	051401040205	05140104050030	INN0453_01	SINKING STREAM-UNNAMED TRIBUTARY(NORTH OF NEW MIDDLETON, IN)	2	3		2																			
HARRISON CO	051401040205	05140104050030	INN0453_02	BUCK CREEK	2	3		2																			
HARRISON CO	051401040202	05140104050040	INN0454_00	SOUTH FORK-BUCK CREEK	3	3		3																			
HARRISON CO	051401040204	05140104050060	INN0456_00	BUCK CREEK-EAST KARST AREA (LACONIA)	3	3		3																			
HARRISON CO	051401040205	05140104050070	INN0457_00	BUCK CREEK-MAIN STEM	5A	2		5A						5A		5A											
HARRISON CO	051401041002	05140104070010	INN0471_00	LICK RUN/BIG GULLY AND OTHER TRIBUTARYS	3	3		3																			
HARRISON CO	051401041002	05140104070020	INN0472_00	FRENCK CREEK/NEW AMSTERDAM	3	3		3																			
FLOYD CO	051401040301	05140104080010	INN0481_00	INDIAN CREEK-HEADWATERS (FLOYD)	3	3		3																			
FLOYD CO	051401040301	05140104080020	INN0482_00	LITTLE INDIAN CREEK (NORTH)	3	3		5A								5A											
FLOYD CO	051401040301	05140104080030	INN0483_00	INDIAN CREEK-GALENA	5A	3		5A						5A		5A	5A										
FLOYD CO	051401040303	05140104080040	INN0484_01	INDIAN CREEK, MIDDLE FORK	5A	3		3																			
FLOYD CO	051401040303	05140104080040	INN0484_02	INDIAN CREEK	5A	3		3						5A													
FLOYD CO	051401040303	05140104080040	INN0484_T1001	THOMPSON CREEK	3	3		3																			
FLOYD CO	051401040303	05140104080040	INN0484_T1002	BANNAMON CREEK	3	3		3																			
FLOYD CO	051401040303	05140104080050	INN0485_01	INDIAN CREEK	5A	3		3						5A													
FLOYD CO	051401040303	05140104080050	INN0485_T1001	JERSY PARK CREEK	3	3		3																			
CLARK CO	051401040303	05140104080050	INN0485_T1001A	CAMPBELL BRANCH	3	3		3																			
FLOYD CO	051401040303	05140104080050	INN0485_T1001B	MILLER BRANCH	3	3		3																			
FLOYD CO	051401040302	05140104080060	INN0486_00	LITTLE INDIAN CREEK-HEADWATERS	3	3		2																			
FLOYD CO	051401040302	05140104080070	INN0487_00	LITTLE INDIAN CREEK-LOWER	3	3		3																			
FLOYD CO	051401040302	05140104080070	INN0487_T1049	LITTLE INDIAN CREEK	3	3		2																			
FLOYD CO	051401040304	05140104080080	INN0488_00	INDIAN CREEK-ABOVE GEORGETOWN CREEK	5A	3		3						5A													
FLOYD CO	051401040304	05140104080090	INN0489_00	GEORGETOWN CREEK	3	3		3																			
FLOYD CO	051401040304	05140104080100	INN048A_01	INDIAN CREEK	5A	3		3						5A													
FLOYD CO	051401040304	05140104080100	INN048A_T1001	RICHLAND REEK (DOWNSTREAM OF GREENVILLE RESERVOIR)	3	3		3																			
FLOYD CO	051401040304	05140104080100	INN048A_T1001A	RICHLAND CREEK (UPSTREAM OF GREENVILLE RESERVOIR)	3	3		3																			
HARRISON CO	051401040401	05140104090010	INN0491_01	INDIAN CREEK	5A	3		2						5A													
HARRISON CO	051401040401	05140104090020	INN0492_00	INDIAN CREEK-RICHLAND CREEK	3	3		2																			
HARRISON CO	051401040403	05140104090040	INN0494_00	INDIAN CREEK-CRANDALL BRANCH	5A	2		2						5A													
HARRISON CO	051401040403	05140104090050	INN0495_00	RACCOON BRANCH	3	3		3																			
HARRISON CO	051401040403	05140104090060	INN0495_T1050	INDIAN CREEK	5A	2		3						5A													
HARRISON CO	051401040403	05140104090060	INN0496_00	BRUSH HEAP CREEK	3	3		3																			
HARRISON CO	051401040403	05140104090060	INN0496_T1051	INDIAN CREEK	5A	2		2						5A													
HARRISON CO	051401040402	05140104090090	INN0499_00	LITTLE INDIAN CREEK (LANESVILLE)	3	3		3																			

COUNTY	12-DIGIT HUC	14-DIGIT HUC	ASSESSMENT UNIT ID	ASSESSMENT UNIT NAME	BENEFICIAL USE				CAUSE OF IMPAIRMENT																				
					RECREATIONAL USES	FISH CONSUMPTION	DRINKING WATER USE	AQUATIC LIFE USE	ALGAE	AMMONIA	CHLORIDE	DIOXIN (WATER)	DISSOLVED OXYGEN	E. COLI	FREE CYANIDE	IMPAIRED BIOTIC COMMUNITIES	NUTRIENTS	OIL AND GREASE	PCBS (FISH TISSUE)	PCBS (WATER)	PESTICIDES	pH	PHOSPHORUS	SILTATION	SULFATE	TASTE AND ODOR	TEMPERATURE	TOTAL MERCURY (WATER)	
HARRISON CO	051401040502	05140104100010	INN04A1_00	INDIAN CREEK-NORTH KARST AREA	5A	5B		2						5A					5B									
HARRISON CO	051401040501	05140104100020	INN04A2_00	INDIAN CREEK-EAST KARST AREA	3	3		3																					
HARRISON CO	051401040502	05140104100030	INN04A3_00	INDIAN CREEK-DEVILS BACKBONE	5A	5B		5A					5A	5A					5B										
HARRISON CO	051401040502	05140104100040	INN04A4_00	INDIAN CREEK-BLUE SPRING	3	5B		3											5B										
HARRISON CO	051401041004	05140104110010	INN04B1_00	COLD FRIDAY HOLLOW	3	3		3																					
HARRISON CO	051401041004	05140104110020	INN04B2_00	POTATO RUN	3	3		3																					
WASHINGTON CO	051401040701	05140104120010	INN04C1_00	WEST FORK BLUE RIVER-HEADWATERS	3	3		3																					
WASHINGTON CO	051401040703	05140104120020	INN04C2_00	WEST FORK BLUE RIVER-BROCK CREEK	3	3		3																					
WASHINGTON CO	051401040703	05140104120030	INN04C3_00	HIGHLAND CREEK	3	3		3																					
WASHINGTON CO	051401040703	05140104120040	INN04C4_00	WEST FORK BLUE RIVER-HAGGAT BRANCH	3	3		3																					
WASHINGTON CO	051401040702	05140104120050	INN04C5_00	MIDDLE FORK BLUE RIVER-LOCKWOOD BRANCH	3	3		3																					
WASHINGTON CO	051401040702	05140104120060	INN04C6_00	MIDDLE FORK BLUE RIVER-SOUTH BOSTON	3	3		2																					
WASHINGTON CO	051401040702	05140104120070	INN04C7_00	MIDDLE FORK BLUE RIVER-LOWER	3	3		2																					
WASHINGTON CO	051401040706	05140104120080	INN04C8_00	BLUE RIVER-NORTH KARST AREA	3	3		3																					
WASHINGTON CO	051401040704	05140104120090	INN04C9_00	MILL CREEK (WASHINGTON)	3	3		2																					
WASHINGTON CO	051401040706	05140104120110	INN04CB_00	BLUE RIVER-MAIN STEM	3	3		2																					
WASHINGTON CO	051401040601	05140104130010	INN04D1_00	POPLAR BRANCH-SPRINGS CREEK	3	3		3																					
WASHINGTON CO	051401040601	05140104130020	INN04D2_00	SOUTH FORK BLUE R-WHISKEY RUN	3	3		2																					
WASHINGTON CO	051401040601	05140104130030	INN04D3_00	SOUTH FORK BLUE R-JEFF BRANCH	3	3		2																					
WASHINGTON CO	051401040602	05140104130040	INN04D4_00	SOUTH FORK BLUE RIVER-NEW PEKIN	3	3		3																					
WASHINGTON CO	051401040602	05140104130040	INN04D4_T1043	SOUTH FORK BLUE RIVER	3	3		2																					
WASHINGTON CO	051401040604	05140104130050	INN04D5_00	SOUTH FORK BLUE R-DUTCH CREEK	3	3		3																					
WASHINGTON CO	051401040603	05140104130060	INN04D6_01	BEAR CREEK (HEADWATER)	5A	3		3						5A															
WASHINGTON CO	051401040603	05140104130060	INN04D6_02	BEAR CREEK	5A	3		2						5A															
WASHINGTON CO	051401040603	05140104130060	INN04D6_T1001	LITTLE BEAR CREEK	5A	3		3						5A															
WASHINGTON CO	051401040606	05140104130080	INN04D8_00	LICKING CREEK	3	2		3																					
WASHINGTON CO	051401040606	05140104130080	INN04D8_T1041	SOUTH FORK BLUE RIVER	3	2		5A																					
WASHINGTON CO	051401040606	05140104130080	INN04D8_T1044	SOUTH FORK BLUE RIVER	3	2		5A								5A													
WASHINGTON CO	051401040606	05140104130080	INN04D8_T1045	SOUTH FORK BLUE RIVER	3	2		2																					
HARRISON CO	051401040805	05140104140010	INN04E1_T1001	BLUE RIVER	5A	3		2						5A															
WASHINGTON CO	051401040805	05140104140010	INN04E1_T1040	BLUE RIVER	5A	3		2						5A															
WASHINGTON CO	051401040801	05140104140020	INN04E2_00	SINKING CREEK	3	3		3																					
WASHINGTON CO	051401040802	05140104140030	INN04E3_00	HONEY CREEK	3	3		3																					
CRAWFORD CO	051401040805	05140104140050	INN04E5_T1002	BLUE RIVER	5A	3		2						5A															
CRAWFORD CO	051401040804	05140104140060	INN04E6_00	WHISKEY RUN-BRANDYWINE FORK	3	3		3																					
CRAWFORD CO	051401040803	05140104140070	INN04E7_00	CIDER FORK	3	3		3																					
CRAWFORD CO	051401040804	05140104140080	INN04E8_00	WHISKEY RUN-HOGTOWN	3	3		3																					
HARRISON CO	051401040901	05140104150010	INN04F1_00	MILLTOWN TRIBUTARYS	3	3		3																					
CRAWFORD CO	051401040901	05140104150010	INN04F1_T1003	BLUE RIVER	5A	3		3						5A															
CRAWFORD CO	051401040901	05140104150020	INN04F2_00	SLICK RUN	3	3		3																					
CRAWFORD CO	051401040901	05140104150020	INN04F2_T1004	BLUE RIVER	5A	3		3						5A															
CRAWFORD CO	051401040903	05140104150030	INN04F3_00	BUZZARD ROOST/DUKE HILLS	3	2		3																					
HARRISON CO	051401040903	05140104150030	INN04F3_T1005	BLUE RIVER	2	2		5A									5A												
HARRISON CO	051401040902	05140104150040	INN04F4_00	SPRING CREEK-RAMSEY KARST AREA	3	3		3																					

COUNTY	12-DIGIT HUC	14-DIGIT HUC	ASSESSMENT UNIT ID	ASSESSMENT UNIT NAME	BENEFICIAL USE				CAUSE OF IMPAIRMENT																				
					RECREATIONAL USES	FISH CONSUMPTION	DRINKING WATER USE	AQUATIC LIFE USE	ALGAE	AMMONIA	CHLORIDE	DIOXIN (WATER)	DISSOLVED OXYGEN	E. COLI	FREE CYANIDE	IMPAIRED BIOTIC COMMUNITIES	NUTRIENTS	OIL AND GREASE	PCBS (FISH TISSUE)	PCBS (WATER)	PESTICIDES	pH	PHOSPHORUS	SILTATION	SULFATE	TASTE AND ODOR	TEMPERATURE	TOTAL MERCURY (WATER)	
HARRISON CO	051401040905	05140104150050	INN04F5_00	HICKMAN BRANCH	3	3		3																					
HARRISON CO	051401040905	05140104150050	INN04F5_T1006	BLUE RIVER	3	2		2																					
HARRISON CO	051401040905	05140104150060	INN04F6_00	GREENBRIAR KNOB	3	3		3																					
HARRISON CO	051401040905	05140104150060	INN04F6_T1007	BLUE RIVER	5A	5B		2						5A					5B										
HARRISON CO	051401040905	05140104150060	INN04F6_T1039	BLUE RIVER	2	5B		2											5B										
CRAWFORD CO	051401040904	05140104150070	INN04F7_00	DRY RUN	3	3		3																					
CRAWFORD CO	051401040905	05140104150070	INN04F7_T1008	BLUE RIVER	5A	5B		5A						5A		5A			5B										
CRAWFORD CO	051401041101	05140104180010	INN04J1_00	BIRD HOLLOW CREEK-DOG CREEK	3	3		3																					
CRAWFORD CO	051401041101	05140104180020	INN04J2_00	BROWNSTOWN CREEK	3	3		3																					
CRAWFORD CO	051401041101	05140104180030	INN04J3_00	CAMP FORK CREEK	3	3		3																					
CRAWFORD CO	051401041101	05140104180030	INN04J3_T1047	LITTLE BLUE RIVER	3	3		5A																					
CRAWFORD CO	051401041102	05140104180040	INN04J4_01	OTTER CREEK	3	3		2																					
CRAWFORD CO	051401041102	05140104180040	INN04J4_T1001	OTTER CREEK - UNNAMED HEADWATER TRIBUTARY	3	3		3																					
CRAWFORD CO	051401041102	05140104180040	INN04J4_T1002	OTTER CREEK - UNNAMED TRIBUTARY (TASWELL, IN)	3	3		3																					
CRAWFORD CO	051401041102	05140104180040	INN04J4_T1002A	OTTER CREEK - UNNAMED TRIBUTARY	3	3		3																					
CRAWFORD CO	051401041102	05140104180040	INN04J4_T1003	OTTER CREEK - UNNAMED TRIBUTARY	3	3		3																					
CRAWFORD CO	051401041102	05140104180040	INN04J4_T1004	OTTER CREEK - UNNAMED TRIBUTARY	3	3		5A								5A													
CRAWFORD CO	051401041105	05140104180050	INN04J5_01	LITTLE BLUE RIVER	5A	3		5A						5A															
CRAWFORD CO	051401041105	05140104180050	INN04J5_T1001	LITTLE BLUE RIVER - UNNAMED TRIBUTARY	3	3		3																					
CRAWFORD CO	051401041103	05140104180060	INN04J6_00	BOGARD CREEK-HEADWATERS	3	3		3																					
CRAWFORD CO	051401041103	05140104180070	INN04J7_00	BRUSHY FORK	3	3		2																					
CRAWFORD CO	051401041103	05140104180070	INN04J7_T1046	BOGARD CREEK	3	3		5A																					
CRAWFORD CO	051401041105	05140104180080	INN04J8_00	LITTLE BLUE RIVER-SULPHER	3	3		3																					
CRAWFORD CO	051401041104	05140104180090	INN04J9_00	SINKING FORK-POTTS CREEK	3	3		3																					
CRAWFORD CO	051401041104	05140104180100	INN04JA_00	SINKING FORK-HAPPY HOLLOW	3	3		3																					
CRAWFORD CO	051401041107	05140104180110	INN04JB_00	LITTLE BLUE RIVER-DEUCHARS	2	3		3																					
CRAWFORD CO	051401041106	05140104180120	INN04JC_00	TURKEY FORK	2	3		3																					
CRAWFORD CO	051401041107	05140104180130	INN04JD_00	MILL CREEK (CRAWFORD)	3	3		3																					
CRAWFORD CO	051401041107	05140104180140	INN04JE_00	LITTLE BLUE RIVER-ALTON	2	5B		2											5B										
PERRY CO	051401041403	05140104190040	INN04K4_00	MILL CREEK/FLINT ISLAND	3	3		3																					
PERRY CO	051401041201	05140104200010	INN04M1_00	OIL CREEK-HEADWATERS	3	3		3																					
PERRY CO	051401041201	05140104200020	INN04M2_00	SPRINKLE CREEK	3	3		3																					
PERRY CO	051401041201	05140104200030	INN04M3_01	OIL CREEK	2	3		5A					5A																
PERRY CO	051401041201	05140104200030	INN04M3_T1001	JUBIN CREEK	3	3		3																					
PERRY CO	051401041201	05140104200030	INN04M3_T1002	DRY RUN	3	3		3																					
PERRY CO	051401041201	05140104200040	INN04M4_00	CHESTNUT FORK	3	3		3																					
PERRY CO	051401041203	05140104200050	INN04M5_00	OIL CREEK-BALD KNOB CREEK	2	3		3																					
PERRY CO	051401041203	05140104200060	INN04M6_00	INDIAN FORK	3	3		3																					
PERRY CO	051401041203	05140104200070	INN04M7_00	OIL CREEK-WEBB BRANCH	3	3		5A								5A													
PERRY CO	051401041202	05140104200080	INN04M8_01	LITTLE OIL CREEK	5A	3		5A					5A	5A		5A													
PERRY CO	051401041202	05140104200080	INN04M8_T1001	BOONE CREEK	5A	3		5A						5A															
PERRY CO	051401041203	05140104200090	INN04M9_00	OIL CREEK-CLOVER LICK	3	3		3																					
PERRY CO	051401041404	05140104210030	INN04N3_00	BIG POISON CREEK	2	3		5A					5A																
FLOYD CO	051401040302	05140104080060	INN04P1009_00	ULRICH LAKE	3	3		3																					
FLOYD CO	051401040302	05140104080070	INN04P1010_00	BRAZILS LAKE	3	3		3																					

COUNTY	12-DIGIT HUC	14-DIGIT HUC	ASSESSMENT UNIT ID	ASSESSMENT UNIT NAME	BENEFICIAL USE				CAUSE OF IMPAIRMENT																			
					RECREATIONAL USES	FISH CONSUMPTION	DRINKING WATER USE	AQUATIC LIFE USE	ALGAE	AMMONIA	CHLORIDE	DIOXIN (WATER)	DISSOLVED OXYGEN	E. COLI	FREE CYANIDE	IMPAIRED BIOTIC COMMUNITIES	NUTRIENTS	OIL AND GREASE	PCBS (FISH TISSUE)	PCBS (WATER)	PESTICIDES	pH	PHOSPHORUS	SILTATION	SULFATE	TASTE AND ODOR	TEMPERATURE	TOTAL MERCURY (WATER)
HARRISON CO	051401040202	05140104050040	INN04P1011_00	FARRIS LAKE	3	3		3																				
FLOYD CO	051401040302	05140104080060	INN04P1012_00	FLOYDS KNOBS LAKE	3	3		3																				
FLOYD CO	051401040304	05140104080090	INN04P1013_00	GEORGETOWN LAKE	3	3		3																				
FLOYD CO	051401040304	05140104080100	INN04P1014_00	GREENVILLE RESERVOIR	3	3		3																				
FLOYD CO	051401040302	05140104080070	INN04P1015_00	MOUNT SAINT FRANCES LAKE	3	3		3																				
HARRISON CO	051401041004	05140104100040	INN04P1016_00	OVERFLOW POND	3	3		3																				
WASHINGTON CO	051401040606	05140104130080	INN04P1017_00	PALMYRA LAKE	3	3		3																				
HARRISON CO	051401040402	05140104090090	INN04P1018_00	PINE SPRINGS LAKE	3	3		3																				
HARRISON CO	051401040101	05140104010010	INN04P1019_00	SAINT PETERS LAKE	3	3		3																				
HARRISON CO	051401040605	05140104130070	INN04P1020_00	BUFFALO TRACE LAKE	3	3		3																				
CLARK CO	051401040303	05140104080050	INN04P1021_00	STUMBLER LAKE	3	3		3																				
CLARK CO	051401040303	05140104080040	INN04P1022_00	SCOTTSVILLE LAKE	3	3		3																				
CRAWFORD CO	051401040905	05140104150060	INN04P1023_00	WYANDOTTE LAKE	3	3		3																				
CRAWFORD CO	051401041103	05140104180070	INN04P1024_00	ENGLISH RESERVOIR	3	3	3	3																				
CRAWFORD CO	051401041101	05140104180010	INN04P1025_00	TIMBERLIN LAKE	3	3		3																				
WASHINGTON CO	051401040602	05140104130040	INN04P1026_00	SOUTH BOSTON LAKE	3	3		3																				
HARRISON CO	051401040403	05140104090060	INN04P1027_00	CORYDON WATERWORKS RESERVOIR NO. 2	3	3	3	3																				
HARRISON CO	051401010302	05140104090060	INN04P1028_00	CORYDON WATERWORKS RESERVOIR NO. 1	3	3	3	3																				
WASHINGTON CO	051401040703	05140104120040	INN04P1029_00	SALINDA, LAKE	3	3	5A	3	5A																	5A		
WASHINGTON CO	051401040602	05140104130040	INN04P1030_00	HEINE LAKE	3	3		3																				
WASHINGTON CO	051401040601	05140104130030	INN04P1031_00	BURL JEAN LAKE	3	3		3																				
WASHINGTON CO	051401040602	05140104130040	INN04P1032_00	JORDON PEKIN LAKE	3	3		3																				
CLARK CO	051401040303	05140104080050	INN04P1033_00	HUBER BROTHERS LAKE	3	3		3																				
HARRISON CO	051401040402	05140104090090	INN04P1034_00	LANESVILLE RESERVOIR	3	3		3																				
HARRISON CO	051401040402	05140104090090	INN04P1035_00	LUTHERAN LAMENS LAKE	3	3		3																				
FLOYD CO	051401040302	05140104080060	INN04P1036_00	PATTISON LAKE	3	3		3																				
FLOYD CO	051401040302	05140104080060	INN04P1037_00	FLOYDS KNOBS WATER SUPPLY LAKE	3	3	3	3																				
HARRISON CO	051401040201	05140104050020	INN04P1038_00	SEVEN SPRINGS LAKE	3	3		3																				
ORANGE CO	051202090101	05120209010010	INP0911_00	PATOKA RIVER-FUDGE CREEK	2	3		2																				
ORANGE CO	051202090101	05120209010020	INP0912_00	PATOKA RIVER-BARON CREEK	2	3		2																				
ORANGE CO	051202090102	05120209010030	INP0913_00	PATOKA RIVER-HOGS DEFEAT CREEK	5A	3		5A					5A	5A														
ORANGE CO	051202090102	05120209010040	INP0914_00	PATOKA RIVER-DILLARD CREEK	2	3		5A					5A															
ORANGE CO	051202090102	05120209010050	INP0915_00	YOUNGS CREEK	5A	3		2						5A														
CRAWFORD CO	051202090104	05120209010060	INP0916_00	PATOKA RIVER-DUMPLIN BRANCH	2	3		2																				
CRAWFORD CO	051202090103	05120209010070	INP0917_00	SYCAMORE CREEK BASIN	2	3		2																				
CRAWFORD CO	051202090106	05120209010080	INP0918_00	PATOKA RIVER-FLEMING CREEK	2	3		2																				
ORANGE CO	051202090106	05120209010090	INP0919_00	PATOKA RIVER-PAINTER CREEK	3	3		2																				
CRAWFORD CO	051202090105	05120209010100	INP091A_00	LICK CREEK-RITTER CREEK	5A	3		5A						5A			5A											
DUBOIS CO	051202090402	05120209020010	INP0921_00	PATOKA RIVER-LOST RIDGE (GAGE) TRIBUTARYS	2	3		2																				
DUBOIS CO	051202090402	05120209020010	INP0921_T1002	PATOKA RIVER	1	1		1																				
DUBOIS CO	051202090401	05120209020020	INP0922_00	DILLON CREEK-CANE CREEK	3	3		2																				
DUBOIS CO	051202090402	05120209020030	INP0923_00	DAVIS CREEK	3	3		2																				
DUBOIS CO	051202090402	05120209020040	INP0924_00	PATOKA RIVER-DUBOIS TRIBUTARYS	5A	3		5A					5A	5A														
DUBOIS CO	051202090402	05120209020040	INP0924_T1003	PATOKA RIVER	5A	2		5A						5A														
DUBOIS CO	051202090403	05120209020050	INP0925_00	POISON CREEK-BAUER CREEK	5A	3		5A						5A														

COUNTY	12-DIGIT HUC	14-DIGIT HUC	ASSESSMENT UNIT ID	ASSESSMENT UNIT NAME	BENEFICIAL USE				CAUSE OF IMPAIRMENT																				
					RECREATIONAL USES	FISH CONSUMPTION	DRINKING WATER USE	AQUATIC LIFE USE	ALGAE	AMMONIA	CHLORIDE	DIOXIN (WATER)	DISSOLVED OXYGEN	E. COLI	FREE CYANIDE	IMPAIRED BIOTIC COMMUNITIES	NUTRIENTS	OIL AND GREASE	PCBS (FISH TISSUE)	PCBS (WATER)	PESTICIDES	pH	PHOSPHORUS	SILTATION	SULFATE	TASTE AND ODOR	TEMPERATURE	TOTAL MERCURY (WATER)	
DUBOIS CO	051202090403	05120209020060	INP0926_T1004	PATOKA RIVER-LOND DITCH	5A	2		5A						5A		5A													
DUBOIS CO	051202090403	05120209020070	INP0927_00	BEAVER CREEK (DUBOIS)	3	3		2																					
DUBOIS CO	051202090404	05120209020080	INP0928_00	BUFFALO STREAM BASIN	3	3		2																					
DUBOIS CO	051202090404	05120209020080	INP0928_T1005	PATOKA RIVER	5A	5B		5A						5A		5A			5B										
DUBOIS CO	051202090201	05120209030010	INP0931_00	HALL CREEK-HEADWATERS	5A	3		5A						5A		5A													
DUBOIS CO	051202090201	05120209030020	INP0932_00	GRASSY FORK	3	3		2																					
DUBOIS CO	051202090201	05120209030030	INP0933_00	HALL CREEK-LOWER	2	3		5A																					
DUBOIS CO	051202090201	05120209030030	INP0933_T1063	HALL CREEK - UNNAMED TRIBUTARY	3	3		5A																					
DUBOIS CO	051202090201	05120209030030	INP0933_T1064	UNNAMED TRIB D/S BRIEDENBAGH LAKE	3	3		5A																					
DUBOIS CO	051202090202	05120209030040	INP0934_00	FLAT CREEK-RICHLAND CREEK	3	3		5A																					
DUBOIS CO	051202090202	05120209030050	INP0935_00	FLAT CREEK-LOWER	5A	3		2						5A															
DUBOIS CO	051202090202	05120209030060	INP0936_00	STRAIGHT RIVER	5A	3		5A						5A															
SPENCER CO	051202090301	05120209040010	INP0941_00	HUNLEY CREEK-HEADWATERS	2	3		5A					5A			5A	5A						5A						
DUBOIS CO	051202090301	05120209040020	INP0942_00	HUNLEY CREEK-HALO RUN/GREEN CREEK	5A	3		5A						5A		5A	5A												
DUBOIS CO	051202090303	05120209040030	INP0943_00	HUNLEY CREEK-INDIAN CREEK	3	3		5A					5A			5A													
DUBOIS CO	051202090302	05120209040040	INP0944_00	SHORT CREEK	3	3		5A								5A													
DUBOIS CO	051202090302	05120209040050	INP0945_00	BRUNER CREEK	3	3		5A					5A																
DUBOIS CO	051202090303	05120209040060	INP0946_00	PATOKA RIVER-LOWER HUNLEY CREEK TRIBUTARYS	3	2		5A								5A													
DUBOIS CO	051202090406	05120209040060	INP0946_T1006	PATOKA RIVER	5A	5B		3						5A					5B										
DUBOIS CO	051202090405	05120209040070	INP0947_00	ELL CREEK AND TRIBUTARIES	3	3		5A									5A												
DUBOIS CO	051202090406	05120209040070	INP0947_T1007	PATOKA RIVER	5A	5B		2						5A		5A			5B										
DUBOIS CO	051202090405	05120209040070	INP0947_T1025	OUTLET OF HUNTINGBURG CITY LAKE	3	3		5A					5A			5A													
DUBOIS CO	051202090406	05120209040080	INP0948_00	PATOKA RIVER-CROOKED/ALTAR CREEKS	5A	3		5A						5A			5A												
DUBOIS CO	051202090406	05120209040080	INP0948_T1008	PATOKA RIVER	5A	5B		5A					5A	5A		5A	5A		5B										
PIKE CO	051202090501	05120209050010	INP0951_00	FLAT CREEK HEADWATERS	5A	3		5A								5A													
PIKE CO	051202090502	05120209050020	INP0952_00	FLAT CREEK-BUCK CREEK	5A	2		5A					5A			5A													
DUBOIS CO	051202090503	05120209050030	INP0953_00	FLAT CREEK	5A	3		3						5A															
DUBOIS CO	051202090503	05120209050030	INP0953_T1065	LITTLE FLAT CREEK	5A	3		5A						5A										5A					
DUBOIS CO	051202090503	05120209050030	INP0953_T1066	UNNAMED TRIBUTARY (HOBBS CEMETARY)	5A	3		5A						5A			5A												
PIKE CO	051202090503	05120209050030	INP0953_T1067	SULPHUR SPRINGS BROOK	5A	3		3																					
DUBOIS CO	051202090602	05120209060010	INP0961_00	PATOKA RIVER-MILLERSPORT TRIBUTARYS	3	3		2																					
DUBOIS CO	051202090602	05120209060010	INP0961_T1009	PATOKA RIVER	5A	5B		2											5B										
PIKE CO	051202090602	05120209060020	INP0962_00	PATOKA RIVER-ROCK CREEK TRIBUTARYS	5A	3		5A					5A	5A		5A													
PIKE CO	051202090602	05120209060020	INP0962_T1010	PATOKA RIVER	2	5B		3											5B										
PIKE CO	051202090601	05120209060030	INP0963_00	CUP CREEK	5A	3		5A						5A		5A													
PIKE CO	051202090603	05120209060040	INP0964_00	PATOKA RIVER-HOG BRANCH TRIBUTARYS	2	3		2																					
PIKE CO	051202090603	05120209060040	INP0964_T1011	PATOKA RIVER	2	5B		2											5B										
PIKE CO	051202090603	05120209060050	INP0965_00	PATOKA RIVER-LICK MILL CREEKS	2	3		5A								5A													
PIKE CO	051202090603	05120209060050	INP0965_T1012	PATOKA RIVER	2	5B		5A								5A			5B										5A

COUNTY	12-DIGIT HUC	14-DIGIT HUC	ASSESSMENT UNIT ID	ASSESSMENT UNIT NAME	BENEFICIAL USE				CAUSE OF IMPAIRMENT																				
					RECREATIONAL USES	FISH CONSUMPTION	DRINKING WATER USE	AQUATIC LIFE USE	ALGAE	AMMONIA	CHLORIDE	DIOXIN (WATER)	DISSOLVED OXYGEN	E. COLI	FREE CYANIDE	IMPAIRED BIOTIC COMMUNITIES	NUTRIENTS	OIL AND GREASE	PCBS (FISH TISSUE)	PCBS (WATER)	PESTICIDES	pH	PHOSPHORUS	SILTATION	SULFATE	TASTE AND ODOR	TEMPERATURE	TOTAL MERCURY (WATER)	
PIKE CO	051202090604	05120209060060	INP0966_00	PATOKA RIVER-STONE COE CREEK TRIBUTARYS	2	3		2																				
PIKE CO	051202090604	05120209060060	INP0966_T1013	PATOKA RIVER	2	5B		2											5B									
PIKE CO	051202090604	05120209060070	INP0967_00	BARREN DITCH	2	3		2																				
PIKE CO	051202090604	05120209060080	INP0968_00	SUGAR CREEK (PIKE COUNTY)	2	3		5A					5A															
PIKE CO	051202090604	05120209060080	INP0968_T1014	PATOKA RIVER	2	5B		5A								5A			5B									
PIKE CO	051202090605	05120209060090	INP0969_00	FLAT CREEK	2	3		5A																				
PIKE CO	051202090605	05120209060090	INP0969_T1015	PATOKA RIVER	2	5B		5A											5B									
PIKE CO	051202090701	05120209070010	INP0971_00	SOUTH FORK PATOKA R-UNNAMED TRIBUTARY	2	3		5A								5A												
PIKE CO	051202090701	05120209070010	INP0971_T1021	SOUTH FORK PATOKA RIVER	5A	3		5A					5A	5A		5A						5A		5A				
PIKE CO	051202090701	05120209070020	INP0972_00	HOUCHIN DITCH	2	3		5A								5A												
PIKE CO	051202090701	05120209070020	INP0972_T1022	SOUTH FORK PATOKA RIVER	5A	3		5A						5A		5A												
PIKE CO	051202090702	05120209070030	INP0973_00	SOUTH FORK PATOKA R-SPURGEON TRIBUTARYS	2	3		5A								5A												
PIKE CO	051202090702	05120209070030	INP0973_T1023	SOUTH FORK PATOKA RIVER	5A	3		5A						5A		5A												
PIKE CO	051202090702	05120209070040	INP0974_00	HONEY CREEK (SOUTH FORK PATOKA) TRIBUTARYS	5A	3		5A						5A		5A												
PIKE CO	051202090703	05120209070050	INP0975_00	SOUTH FORK PATOKA R-WHEELER/LICK CREEKS	2	3		5A								5A												
PIKE CO	051202090703	05120209070050	INP0975_T1024	SOUTH FORK PATOKA RIVER	2	3		5A								5A												
PIKE CO	051202090802	05120209080010	INP0981_00	ROBINSON/BIG CREEKS TRIBUTARYS	2	3		5A								5A	5A											
PIKE CO	051202090802	05120209080010	INP0981_T1016	PATOKA RIVER	2	5B		5A											5B									
GIBSON CO	051202090801	05120209080020	INP0982_00	EAST FORK KEG CREEK	5A	3		5A						5A		5A	5A											
GIBSON CO	051202090801	05120209080030	INP0983_00	KEG CREEK-WEST FORK KEG CREEK	2	3		2																				
GIBSON CO	051202090803	05120209080040	INP0984_00	LOST CREEK	2	3		2																				
GIBSON CO	051202090804	05120209080050	INP0985_T1000	PATOKA RIVER - UNNAMED TRIBUTARY (GIBSON CO)	2	3		5A																				
GIBSON CO	051202090804	05120209080050	INP0985_T1001	YELLOW CREEK - UNNAMED TRIBUTARY	2	3		5A																				
GIBSON CO	051202090804	05120209080050	INP0985_T1002	YELLOW CREEK	2	3		5A																				
GIBSON CO	051202090804	05120209080050	INP0985_T1003	INDIAN CREEK	2	3		5A																				
GIBSON CO	051202090804	05120209080050	INP0985_T1004	GOOSE CREEK	2	3		5A																				
GIBSON CO	051202090804	05120209080050	INP0985_T1017	PATOKA RIVER - CUTOFF BY HOUCHINS DT	5A	5B		5A											5B									
GIBSON CO	051202090804	05120209080050	INP0985_T1070	PATOKA RIVER - ABOVE HOUCHINS DT	5A	5B		5A											5B									
GIBSON CO	051202090805	05120209080060	INP0986_01	HOUCHINS DITCH	2	3		2																				
GIBSON CO	051202090805	05120209080060	INP0986_02	INDIAN CREEK	2	3		2																				
GIBSON CO	051202090805	05120209080060	INP0986_T1018	PATOKA RIVER - DOWNSTREAM HOUCHINS DT	2	5B		5A											5B									
GIBSON CO	051202090805	05120209080060	INP0986_T1072	PATOKA RIVER - CUTOFF BY HOUCHINS DT	5A	5B		5A											5B									
GIBSON CO	051202090806	05120209080070	INP0987_00	PATOKA RIVER-TRIPPET DITCH TRIBUTARYS	2	3		2																				
GIBSON CO	051202090806	05120209080070	INP0987_T1019	PATOKA RIVER	5A	5B		5A						5A		5A			5B									
GIBSON CO	051202090807	05120209080080	INP0988_00	PATOKA RIVER-PATOKA TO WABASH R TRIBUTARYS	2	3		2																				
GIBSON CO	051202090807	05120209080080	INP0988_T1020	PATOKA RIVER	5A	5B		5A						5A		5A			5B									
ORANGE CO	051202090106	05120209010080	INP09P1001_00	PATOKA RESERVOIR	2	5B	3	3																				

COUNTY	12-DIGIT HUC	14-DIGIT HUC	ASSESSMENT UNIT ID	ASSESSMENT UNIT NAME	BENEFICIAL USE				CAUSE OF IMPAIRMENT																				
					RECREATIONAL USES	FISH CONSUMPTION	DRINKING WATER USE	AQUATIC LIFE USE	ALGAE	AMMONIA	CHLORIDE	DIOXIN (WATER)	DISSOLVED OXYGEN	E. COLI	FREE CYANIDE	IMPAIRED BIOTIC COMMUNITIES	NUTRIENTS	OIL AND GREASE	PCBS (FISH TISSUE)	PCBS (WATER)	PESTICIDES	pH	PHOSPHORUS	SILTATION	SULFATE	TASTE AND ODOR	TEMPERATURE	TOTAL MERCURY (WATER)	
ORANGE CO	051202090106	05120209010080	INP09P1026_00	OLINGER LAKE	3	3		3																					
DUBOIS CO	051202090402	05120209020040	INP09P1027_00	DUBOIS COMMUNITY CLUB LAKE	3	3		3																					
DUBOIS CO	051202090404	05120209020080	INP09P1028_00	LOTTES LAKE	3	3		3																					
DUBOIS CO	051202090403	05120209020070	INP09P1029_00	BEAVER CREEK LAKE	3	3		3																					
DUBOIS CO	051202090404	05120209020080	INP09P1030_00	JASPER LAKE	3	3		3																					
DUBOIS CO	051202090201	05120209030030	INP09P1031_00	BRIEDENBAUGH LAKE	3	3		3																					
DUBOIS CO	051202090404	05120209020080	INP09P1032_00	RUXER LAKE	3	3		3																					
DUBOIS CO	051202090201	05120209030010	INP09P1033_00	HABIG LAKE	3	3		3																					
DUBOIS CO	051202090201	05120209030030	INP09P1034_00	OLINGER LAKE	3	3		3																					
DUBOIS CO	051202090202	05120209030050	INP09P1035_00	BIRK LAKE	3	3		3																					
DUBOIS CO	051202090201	05120209030010	INP09P1036_00	SCHNELLVILLE LAKE	3	3		3																					
DUBOIS CO	051202090202	05120209030040	INP09P1037_00	SAINT ANTHONY SCHOOL LAKE	3	3		3																					
DUBOIS CO	051202090202	05120209030050	INP09P1038_00	SAINT ANTHONY CONSERVATION CLUB LAKE	3	3		3																					
DUBOIS CO	051202090301	05120209040020	INP09P1039_00	HOLIDAY LAKE	3	3		3																					
DUBOIS CO	051202090301	05120209040020	INP09P1040_00	FERDINAND OLD LAKE	3	3	3	3																					
DUBOIS CO	051202090405	05120209040070	INP09P1041_00	HUNTINGBURG LAKE	3	3	3	3																					
PIKE CO	051202090604	05120209060060	INP09P1042_00	MALLARD (SEVEN) LAKE	3	3		3																					
PIKE CO	051202090602	05120209060020	INP09P1043_00	HELMERICH, LAKE	3	3		3																					
DUBOIS CO	051202090602	05120209060020	INP09P1044_00	WILLIAM, LAKE	3	3		3																					
PIKE CO	051202090602	05120209060020	INP09P1045_00	EDWARD, LAKE	3	3		3																					
PIKE CO	051202090601	05120209060030	INP09P1046_00	OXLEY LAKE	3	3		3																					
PIKE CO	051202090702	05120209070030	INP09P1047_00	ENOS LAKE	3	3		3																					
PIKE CO	051202090703	05120209070050	INP09P1048_00	GREY LAKE	3	3		3																					
PIKE CO	051202090603	05120209060050	INP09P1049_00	AUGUSTA LAKE	3	3		3																					
PIKE CO	051202090603	05120209060050	INP09P1050_00	WHITE OAK LAKE	3	3		3																					
GIBSON CO	051202090703	05120209070050	INP09P1051_00	OLD LAKE	3	3	3	3																					
GIBSON CO	051202090703	05120209070050	INP09P1052_00	NEW LAKE	3	3		3																					
GIBSON CO	051202090805	05120209080060	INP09P1053_00	GIBSON LAKE	3	3		3																					
PIKE CO	051202090604	05120209060080	INP09P1054_00	TWIN PITS WEST	3	3		3																					
PIKE CO	051202090604	05120209060080	INP09P1055_00	TWIN PITS EAST	3	3		3																					
DUBOIS CO	051202090405	05120209040070	INP09P1056_00	SOHRAB AMINI LAKE	3	3		3																					
PIKE CO	051202090602	05120209060010	INP09P1057_00	ROY W. RUMMEL LAKE	3	3		3																					
PIKE CO	051202090602	05120209060020	INP09P1058_00	MOLLY LAKE	3	3		3																					
PIKE CO	051202090602	05120209060020	INP09P1059_00	FRANK LAKE	3	3		3																					
PIKE CO	051202090802	05120209080010	INP09P1060_00	ROBINSON CREEK SEDIMENT POND	3	3		3																					
PIKE CO	051202090502	05120209050020	INP09P1061_00	DAVIS LAKE	3	3		3																					
PIKE CO	051202090603	05120209060040	INP09P1062_00	BLACK BEAUTY LAKE	3	3		3																					
GIBSON CO	051202090805	05120209080060	INP09P1063_00	CAMP CARSON LAKE	3	3		3																					
DEARBORN CO	050902030301	05090203030010	INV0331_00	EAST FORK TANNERS CREEK-TURKEY RUN	3	3		3																					
DEARBORN CO	050902030303	05090203030020	INV0332_00	EAST FORK TANNERS CREEK-SLAB CAMP CR	3	3		3																					
DEARBORN CO	050902030303	05090203030030	INV0333_01	BRUSHY FORK CREEK	2	3		5A					5A																
DEARBORN CO	050902030303	05090203030030	INV0333_02	TANNERS CREEK, EAST FORK	3	3		3																					
DEARBORN CO	050902030303	05090203030030	INV0333_T1001	BRUSHY FORK - UNNAMED HEADWATER TRIBUTARY	2	3		3																					

COUNTY	12-DIGIT HUC	14-DIGIT HUC	ASSESSMENT UNIT ID	ASSESSMENT UNIT NAME	BENEFICIAL USE				CAUSE OF IMPAIRMENT																				
					RECREATIONAL USES	FISH CONSUMPTION	DRINKING WATER USE	AQUATIC LIFE USE	ALGAE	AMMONIA	CHLORIDE	DIOXIN (WATER)	DISSOLVED OXYGEN	E. COLI	FREE CYANIDE	IMPAIRED BIOTIC COMMUNITIES	NUTRIENTS	OIL AND GREASE	PCBS (FISH TISSUE)	PCBS (WATER)	PESTICIDES	pH	PHOSPHORUS	SILTATION	SULFATE	TASTE AND ODOR	TEMPERATURE	TOTAL MERCURY (WATER)	
DEARBORN CO	050902030303	05090203030030	INV0333_T1002	BRUSHY FORK CREEK - UNNAMED TRIBUTARY	2	3		3																				
DEARBORN CO	050902030303	05090203030030	INV0333_T1003	BRUSHY FORK CREEK - UNNAMED TRIBUTARY	2	3		3																				
DEARBORN CO	050902030303	05090203030030	INV0333_T1004	BRUSHY FORK CREEK - UNNAMED TRIBUTARY	2	3		3																				
DEARBORN CO	050902030302	05090203030040	INV0334_00	WEST FORK TANNERS CREEK-TAYLOR CREEK	3	3		3																				
DEARBORN CO	050902030302	05090203030050	INV0335_00	WEST FORK TANNERS CREEK-LEATHER WOOD CR	3	3		3																				
DEARBORN CO	050902030302	05090203030060	INV0336_00	WEST FORK TANNERS CREEK-FLYS RUN	3	3		3																				
DEARBORN CO	050902030304	05090203030070	INV0337_00	MUD LICK CREEK	3	3		3																				
DEARBORN CO	050902030304	05090203030070	INV0337_T1040	TANNERS CREEK	3	3		3																				
DEARBORN CO	050902030304	05090203030080	INV0338_01	SALT FORK CREEK (UPSTREAM OF TURKEY FORK)	3	3		5A																				
DEARBORN CO	050902030304	05090203030080	INV0338_02	SALT FORK CREEK (DOWNSTREAM OF TURKEY FORK)	5A	3		5A						5A														
DEARBORN CO	050902030304	05090203030080	INV0338_03	SALT FORK CREEK (DOWNSTREAM OF SOAPSTONE CREEK)	5A	3		5A						5A														
DEARBORN CO	050902030304	05090203030080	INV0338_T1001	SALT FORK CREEK - UNNAMED TRIBUTARY	3	3		3																				
DEARBORN CO	050902030304	05090203030080	INV0338_T1002	TURKEY FORK	5A	3		5A																				
DEARBORN CO	050902030304	05090203030080	INV0338_T1003	SOAPSTONE CREEK	3	3		3																				
DEARBORN CO	050902030304	05090203030080	INV0338_T1004	CAMP GROUND BRANCH	3	3		3																				
DEARBORN CO	050902030304	05090203030080	INV0338_T1005	SALT FORK CREEK - UNNAMED TRIBUTARY	3	3		3																				
DEARBORN CO	050902030304	05090203030080	INV0338_T1006	SALT FORK CREEK - UNNAMED TRIBUTARY	3	3		3																				
DEARBORN CO	050902030304	05090203030080	INV0338_T1006A	SALT FORK CREEK - UNNAMED TRIBUTARY	3	3		3																				
DEARBORN CO	050902030304	05090203030090	INV0339_01	TANNERS CREEK (UPSTREAM OF GREENDALE, IN)	2	5B		5A								5A			5B									
DEARBORN CO	050902030304	05090203030090	INV0339_02	TANNERS CREEK (GREENDALE, IN)	3	5B		2					5A						5B									
DEARBORN CO	050902030304	05090203030090	INV0339_03	TANNERS CREEK (LAWRENCEBURGH, IN)	2	5B		3											5B									
DEARBORN CO	050902030304	05090203030090	INV0339_T1001	TANNERS CREEK - UNNAMED TRIBUTARY (COLLEGE HILL)	3	3		3																				
DEARBORN CO	050902030304	05090203030090	INV0339_T1002	TANNERS CREEK - UNNAMED TRIBUTARY (LUDLOW HILL)	3	3		3																				
DEARBORN CO	050902030401	05090203040010	INV0341_00	NORTH HOGAN-MAHLER CREEK	3	3		3																				
DEARBORN CO	050902030401	05090203040020	INV0342_00	NORTH HOGAN CREEK-BUTTERNUT RUN	3	3		3																				
DEARBORN CO	050902030401	05090203040030	INV0343_00	LITTLE HOGAN CREEK	3	3		3																				
DEARBORN CO	050902030404	05090203040040	INV0344_00	NORTH HOGAN CREEK-ELK RUN	2	3		3																				
DEARBORN CO	050902030404	05090203040050	INV0345_00	NORTH HOGAN CREEK-WILMINGTON	3	5B		2											5B									
DEARBORN CO	050902030404	05090203040050	INV0345_T1039	HOGAN CREEK	2	5B		3											5B									
RIPLEY CO	050902030402	05090203040060	INV0346_00	SOUTH HOGAN CREEK-HEADWATERS	3	3		3																				

COUNTY	12-DIGIT HUC	14-DIGIT HUC	ASSESSMENT UNIT ID	ASSESSMENT UNIT NAME	BENEFICIAL USE				CAUSE OF IMPAIRMENT																				
					RECREATIONAL USES	FISH CONSUMPTION	DRINKING WATER USE	AQUATIC LIFE USE	ALGAE	AMMONIA	CHLORIDE	DIOXIN (WATER)	DISSOLVED OXYGEN	E. COLI	FREE CYANIDE	IMPAIRED BIOTIC COMMUNITIES	NUTRIENTS	OIL AND GREASE	PCBS (FISH TISSUE)	PCBS (WATER)	PESTICIDES	pH	PHOSPHORUS	SILTATION	SULFATE	TASTE AND ODOR	TEMPERATURE	TOTAL MERCURY (WATER)	
RIPLEY CO	050902030402	05090203040070	INV0347_00	MILAN TRIBUTARY	3	3		3																					
DEARBORN CO	050902030402	05090203040070	INV0347_T1026	SOUTH HOGAN CREEK	5A	3		5A						5A		5A													
DEARBORN CO	050902030402	05090203040080	INV0348_T1025	WHITAKER CREEK	5A	3		5A						5A		5A													
DEARBORN CO	050902030403	05090203040090	INV0349_00	DILLSBORO STATION	3	3		3																					
DEARBORN CO	050902030403	05090203040090	INV0349_T1027	SOUTH HOGAN CREEK	5A	3		5A						5A															
DEARBORN CO	050902030403	05090203040100	INV034A_01	ALLEN BRANCH (UPSTREAM OF FOX BRANCH)	5A	3		5A					5A	5A		5A													
DEARBORN CO	050902030403	05090203040100	INV034A_02	ALLEN BRANCH (DOWNSTREAM OF FOX BRANCH)	3	3		3																					
DEARBORN CO	050902030403	05090203040100	INV034A_T1001	FOX BRANCH	3	3		3																					
DEARBORN CO	050902030403	05090203040100	INV034A_T1002	ALLEN BRANCH - UNNAMED TRIBUTARY	3	3		3																					
DEARBORN CO	050902030403	05090203040100	INV034A_T1003	ALLEN BRANCH - UNNAMED TRIBUTARY	3	3		3																					
DEARBORN CO	050902030403	05090203040110	INV034B_00	SOUTH HOGAN CREEK-COCHRAN	3	5B		3											5B										
DEARBORN CO	050902030802	05090203050030	INV0353_00	WILSON CREEK	3	3		3																					
RIPLEY CO	050902030501	05090203060010	INV0361_00	LAUGHERY CREEK-HEADWATERS	3	2		3																					
RIPLEY CO	050902030501	05090203060010	INV0361_T1022	LAUGHERY CREEK	3	2		3																					
DECATUR CO	050902030501	05090203060020	INV0362_00	TUB CREEK	3	2		3																					
RIPLEY CO	050902030505	05090203060030	INV0363_00	WALNUT FORK	3	2		3																					
RIPLEY CO	050902030505	05090203060030	INV0363_T1028	LAUGHERY CREEK	3	2		2																					
RIPLEY CO	050902030505	05090203060040	INV0364_00	SOUTH TRIBUTARY	3	3		3																					
RIPLEY CO	050902030505	05090203060040	INV0364_T1037	LAUGHERY CREEK	3	3		2																					
RIPLEY CO	050902030502	05090203060050	INV0365_00	LITTLE LAUGHERY CREEK-HEADWATERS	3	3		3																					
RIPLEY CO	050902030502	05090203060060	INV0366_00	LITTLE LAUGHERY CREEK-BOB CREEK	3	3		3																					
RIPLEY CO	050902030503	05090203060070	INV0367_00	RIPLEY CREEK-HEADWATERS	3	3		3																					
RIPLEY CO	050902030504	05090203060080	INV0368_00	RIPLEY CREEK-NORTH TRIBUTARY	3	3		3																					
RIPLEY CO	050902030504	05090203060090	INV0369_00	RIPLEY CREEK-NORTH BRANCH	3	3		3																					
RIPLEY CO	050902030505	05090203060100	INV036A_00	LAUGHERY CREEK-STATE ROAD 48	3	3		2																					
RIPLEY CO	050902030506	05090203060110	INV036B_00	JERICHO TRIBUTARY	3	3		3																					
RIPLEY CO	050902030506	05090203060110	INV036B_T1029	LAUGHERY CREEK	5A	3	3	2						5A															
RIPLEY CO	050902030506	05090203060120	INV036C_00	PLUM CREEK (RIPLEY)	3	3		3																					
RIPLEY CO	050902030506	05090203060130	INV036D_00	CASTATORS CREEK	3	3		3																					
RIPLEY CO	050902030506	05090203060130	INV036D_T1030	LAUGHERY CREEK	5A	3		2						5A															
RIPLEY CO	050902030507	05090203060140	INV036E_T1031	LAUGHERY CREEK	5A	3		5A						5A															
RIPLEY CO	050902030507	05090203060150	INV036F_00	FALLING TIMBERS CREEK	3	3		3																					
RIPLEY CO	050902030507	05090203060160	INV036G_00	CEDAR CREEK	3	3		3																					
RIPLEY CO	050902030601	05090203070010	INV0371_00	LAUGHERY CREEK-CAVE HILL	3	2		2																					
RIPLEY CO	050902030601	05090203070020	INV0372_00	TURKEY CREEK	3	3		3																					
RIPLEY CO	050902030601	05090203070020	INV0372_T1032	LAUGHERY CREEK	1	1		1																					
RIPLEY CO	050902030601	05090203070030	INV0373_00	RACOON CREEK	2	3		3																					
RIPLEY CO	050902030601	05090203070030	INV0373_T1033	LAUGHERY CREEK	1	1		1																					
RIPLEY CO	050902030604	05090203070040	INV0374_00	CEASER CREEK	3	3		3																					
RIPLEY CO	050902030604	05090203070040	INV0374_T1034	LAUGHERY CREEK	3	2		2																					
OHIO CO	050902030602	05090203070050	INV0375_00	BEAR CREEK (SWITZERLAND)	3	3		3																					
DEARBORN CO	050902030604	05090203070060	INV0376_00	LAUGHERY CREEK-BELL BRANCH	3	5B		2																					
DEARBORN CO	050902030603	05090203070070	INV0377_01	HAYES BRANCH (HEADWATER)	3	3		3																					
DEARBORN CO	050902030603	05090203070070	INV0377_02	HAYES BRANCH (MIDDLE)	5A	3		5A																					
DEARBORN CO	050902030603	05090203070070	INV0377_03	HAYES BRANCH (LOWER)	5A	3		5A						5A		5A													

COUNTY	12-DIGIT HUC	14-DIGIT HUC	ASSESSMENT UNIT ID	ASSESSMENT UNIT NAME	BENEFICIAL USE				CAUSE OF IMPAIRMENT																				
					RECREATIONAL USES	FISH CONSUMPTION	DRINKING WATER USE	AQUATIC LIFE USE	ALGAE	AMMONIA	CHLORIDE	DIOXIN (WATER)	DISSOLVED OXYGEN	E. COLI	FREE CYANIDE	IMPAIRED BIOTIC COMMUNITIES	NUTRIENTS	OIL AND GREASE	PCBS (FISH TISSUE)	PCBS (WATER)	PESTICIDES	pH	PHOSPHORUS	SILTATION	SULFATE	TASTE AND ODOR	TEMPERATURE	TOTAL MERCURY (WATER)		
DEARBORN CO	050902030603	05090203070070	INV0377_T1001	HAYES BRANCH - UNNAMED HEADWATER TRIBUTARY	3	3		3																					
DEARBORN CO	050902030603	05090203070070	INV0377_T1002	CANE HOLLOW BRANCH	3	3		3																					
DEARBORN CO	050902030603	05090203070070	INV0377_T1003	PETER CREEK	3	3		3																					
DEARBORN CO	050902030603	05090203070070	INV0377_T1004	BOYD BRANCH	3	3		3																					
DEARBORN CO	050902030603	05090203070070	INV0377_T1004A	DROEGE CREEK	3	3		3																					
DEARBORN CO	050902030603	05090203070070	INV0377_T1005	BOBB BRANCH	3	3		3																					
OHIO CO	050902030604	05090203070080	INV0378_00	LAUGHERY CREEK-MUD LICK	3	5B		3											5B										
SWITZERLAND CO	050902030701	05090203080010	INV0381_00	SOUTH FORK LAUGHERY-HEADWATERS	3	3		2																					
OHIO CO	050902030701	05090203080020	INV0382_00	WILLOW CREEK	3	3		3																					
OHIO CO	050902030701	05090203080030	INV0383_00	SOUTH FORK LAUGHERY CREEK-LOWER	5A	3		3						5A															
OHIO CO	050902030702	05090203080040	INV0384_01	LAUGHERY CREEK, SOUTH FORK	3	5B		3											5B										
DEARBORN CO	050902030702	05090203080040	INV0384_02	LAUGHERY CREEK	3	5B		3											5B										
DEARBORN CO	050902030702	05090203080040	INV0384_03	LAUGHERY CREEK	3	5B		3											5B										
OHIO CO	050902030702	05090203080040	INV0384_T1001	LAUGHER CREEK, SOUTH FORK - UNNAMED TRIBUTARY	3	3		3																					
DEARBORN CO	050902030702	05090203080040	INV0384_T1002	GOOD PASTURE BRANCH	3	3		3																					
OHIO CO	050902030702	05090203080040	INV0384_T1003	LAUGHERY CREEK - UNNAMED TRIBUTARY	3	3		3																					
DEARBORN CO	050902030702	05090203080040	INV0384_T1004	LAUGHER CREEK - UNNAMED TRIBUTARY	3	3		3																					
DEARBORN CO	050902030702	05090203080040	INV0384_T1004A	LAUGHERY CREEK - UNNAMED TRIBUTARY	3	3		3																					
OHIO CO	050902030702	05090203080050	INV0385_01	LAUGHERY CREEK	2	3		5A								5A			5B										
OHIO CO	050902030702	05090203080050	INV0385_T1001	KINNET BRANCH	3	3		3																					
DEARBORN CO	050902030702	05090203080050	INV0385_T1002	LAUGHERY CREEK - UNNAMED TRIBUTARY	3	3		3																					
DEARBORN CO	050902030702	05090203080050	INV0385_T1003	LAUGHERY CREEK - UNNAMED TRIBUTARY	3	3		3																					
OHIO CO	050902030702	05090203080050	INV0385_T1004	LAUGHERY CREEK - UNNAMED TRIBUTARY	3	3		3																					
OHIO CO	050902030702	05090203080050	INV0385_T1005	LAUGHER CREEK - UNNAMED TRIBUTARY	3	3		3																					
DEARBORN CO	050902030702	05090203080050	INV0385_T1006	LAUGHERY CREEK - UNNAMED TRIBUTARY	3	3		3																					
OHIO CO	050902030804	05090203100010	INV03A1_00	BRANCH/WILLOUGHBY CREEK AND OTHER TRIBUTARYS	3	3		3																					
OHIO CO	050902030803	05090203110010	INV03B1_00	ARNOLD CREEK-HEADWATERS	3	3		3																					
OHIO CO	050902030803	05090203110020	INV03B2_00	NORTH BRANCH ARNOLD CREEK	3	3		3																					
OHIO CO	050902030803	05090203110030	INV03B3_00	ARNOLD CREEK-LOWER	3	3		3																					
SWITZERLAND CO	050902030805	05090203130010	INV03D1_00	GRANTS CREEK	2	3		3																					
SWITZERLAND CO	050902031004	05090203150010	INV03F1_00	GOOSE CREEK AND OTHER TRIBUTARYS	2	3		3																					
SWITZERLAND CO	050902031004	05090203150030	INV03F3_00	OHIO RIVER-WADE CREEK	3	3		3																					
SWITZERLAND CO	050902031005	05090203150080	INV03F8_00	BRYANT CREEK (SWITZERLAND)	2	3		3																					
SWITZERLAND CO	050902031006	05090203150090	INV03F9_00	OHIO RIVER-TURTLE CREEK	3	3		3																					
SWITZERLAND CO	050902031007	05090203180010	INV03J1_00	LOG LICK CREEK-HEADWATERS	3	3		3																					

COUNTY	12-DIGIT HUC	14-DIGIT HUC	ASSESSMENT UNIT ID	ASSESSMENT UNIT NAME	BENEFICIAL USE				CAUSE OF IMPAIRMENT																				
					RECREATIONAL USES	FISH CONSUMPTION	DRINKING WATER USE	AQUATIC LIFE USE	ALGAE	AMMONIA	CHLORIDE	DIOXIN (WATER)	DISSOLVED OXYGEN	E. COLI	FREE CYANIDE	IMPAIRED BIOTIC COMMUNITIES	NUTRIENTS	OIL AND GREASE	PCBS (FISH TISSUE)	PCBS (WATER)	PESTICIDES	pH	PHOSPHORUS	SILTATION	SULFATE	TASTE AND ODOR	TEMPERATURE	TOTAL MERCURY (WATER)	
SWITZERLAND CO	050902031007	05090203180020	INV03J2_00	MILL CREEK (SWITZERLAND)	3	3		3																					
SWITZERLAND CO	050902031007	05090203180030	INV03J3_T1039	LOG LICK CREEK	5A	3		3																					
SWITZERLAND CO	050902031007	05090203180030	INV03J3_T1040	THURSTON CREEK	5A	3		3						5A															
SWITZERLAND CO	050902031009	05090203190010	INV03K1_00	OHIO RIVER-AGNEILS CREEK/HUNT CREEK	3	3		3																					
SWITZERLAND CO	050902031008	05090203190020	INV03K2_00	PLUM CREEK (SWITZERLAND)	3	3		3																					
SWITZERLAND CO	050902030901	05090203200010	INV03M1_00	INDIAN CREEK-HEADWATERS (SWITZERLAND)	3	3		3																					
SWITZERLAND CO	050902030901	05090203200020	INV03M2_00	NW TRIBUTARY INDIAN CREEK	3	3		3																					
SWITZERLAND CO	050902030902	05090203200030	INV03M3_00	INDIAN CREEK-TUMBLEBUG CREEK	3	3		3																					
SWITZERLAND CO	050902030902	05090203200040	INV03M4_00	UPPER INDIAN CREEK	3	3		3																					
SWITZERLAND CO	050902030902	05090203200050	INV03M5_01	INDIAN CREEK	5A	3		5A						5A															
SWITZERLAND CO	050902030902	05090203200050	INV03M5_T1001	ABES BRANCH	3	3		3																					
SWITZERLAND CO	050902030902	05090203200050	INV03M5_T1002	PENDLETON RUN	3	3		3																					
SWITZERLAND CO	050902030902	05090203200060	INV03M6_00	LONG RUN	3	3		3																					
SWITZERLAND CO	050902030902	05090203200070	INV03M7_00	INDIAN CREEK-VEVAY	2	3		5A																					
SWITZERLAND CO	050902031010	05090203210030	INV03N3_00	OHIO RIVER-TUCKER RUN	3	3		3																					
RIPLEY CO	050902030507	05090203060130	INV03P1001_00	VERSAILLES LAKE	3	3	2	3																					
RIPLEY CO	050902030506	05090203060130	INV03P1002_00	PARADISE LAKE	3	3		3																					
RIPLEY CO	050902030502	05090203060060	INV03P1003_00	BISCHOFF RESERVOIR	3	3	3	3																					
RIPLEY CO	050902030502	05090203060050	INV03P1004_00	SYCAMORE LAKE	3	3		3																					
RIPLEY CO	050902030502	05090203060060	INV03P1005_00	OSER RESERVOIR	3	3		3																					
RIPLEY CO	050902030502	05090203060060	INV03P1006_00	LIBERTY PARK RESERVOIR	3	3		3																					
RIPLEY CO	050902030502	05090203060060	INV03P1007_00	FELLER RESERVOIR	3	3		3																					
RIPLEY CO	050902030502	05090203060060	INV03P1008_00	HAHN RESERVOIR	3	3		3																					
RIPLEY CO	050902030502	05090203060060	INV03P1009_00	MOLLENKRAMER RESERVOIR	3	3	3	3																					
RIPLEY CO	050902030504	05090203060080	INV03P1010_00	BROUGHTON LAKE	3	3		3																					
DEARBORN CO	050902030303	05090203030020	INV03P1011_00	J MAXWELL POND	3	3		3																					
SWITZERLAND CO	050902030902	05090203200040	INV03P1012_00	GENEVA, LAKE	3	3		3																					
DEARBORN CO	050902030302	05090203030060	INV03P1013_00	PERRINE, LAKE	3	3		3																					
DEARBORN CO	050902030301	05090203030010	INV03P1014_00	ROSEANNA, LAKE	3	3		3																					
DEARBORN CO	050902030603	05090203070070	INV03P1015_00	DILLDEAR, LAKE	3	3		3																					
SWITZERLAND CO	050902030701	05090203080010	INV03P1016_00	DANIEL D BRAY LAKE	3	3		3																					
SWITZERLAND CO	050902030901	05090203200010	INV03P1017_00	EDWIN PRAY LAKE	3	3		3																					
SWITZERLAND CO	050902030901	05090203200010	INV03P1018_00	CAMP LIVINGSTON LAKE	3	3		3																					
DEARBORN CO	050902030302	05090203030050	INV03P1019_00	LAKE IN THE PINES (BAR-K-LAKE)	3	3		3																					
DEARBORN CO	050902030302	05090203030060	INV03P1020_00	KIMBERLY LAKE	3	3		3																					
RIPLEY CO	050902030402	05090203040070	INV03P1021_00	MILAN LAKE	3	3		3																					
SWITZERLAND CO	050902031006	05090203150090	INV03P1041_00	TURTLE CREEK EMBAYMENT	3	3		3																					
SWITZERLAND CO	050902031005	05090203150080	INV03P1042_00	BRYANTS CREEK EMBAYMENT	3	3		3																					
SWITZERLAND CO	050902031004	05090203150030	INV03P1043_00	WADE CREEK EMBAYMENT	3	3		3																					
SWITZERLAND CO	050901031004	05090203150010	INV03P1044_00	GOOSE CREEK EMBAYMENT	3	3		3																					
OHIO CO	050902031004	05090203110030	INV03P1045_00	ARNOLD'S CREEK EMBAYMENT	3	3		3																					
RANDOLPH CO	051202010101	05120201010010	INW0111_T1001	WHITE RIVER	5A	3		2						5A															
RANDOLPH CO	051202010101	05120201010010	INW0111_T1221	OWL CREEK AND TRIBUTARY	5A	3		3						5A															
RANDOLPH CO	051202010101	05120201010010	INW0111_T1222	WHITE RIVER HEADWATER TRIBUTARIES	5A	3		2						5A															

COUNTY	12-DIGIT HUC	14-DIGIT HUC	ASSESSMENT UNIT ID	ASSESSMENT UNIT NAME	BENEFICIAL USE				CAUSE OF IMPAIRMENT																				
					RECREATIONAL USES	FISH CONSUMPTION	DRINKING WATER USE	AQUATIC LIFE USE	ALGAE	AMMONIA	CHLORIDE	DIOXIN (WATER)	DISSOLVED OXYGEN	E. COLI	FREE CYANIDE	IMPAIRED BIOTIC COMMUNITIES	NUTRIENTS	OIL AND GREASE	PCBS (FISH TISSUE)	PCBS (WATER)	PESTICIDES	pH	PHOSPHORUS	SILTATION	SULFATE	TASTE AND ODOR	TEMPERATURE	TOTAL MERCURY (WATER)	
RANDOLPH CO	051202010102	05120201010020	INW0112_00	PEACH CREEK AND OTHER TRIBUTARYS	3	3		3																				
RANDOLPH CO	051202010102	05120201010020	INW0112_T1002	WHITE RIVER	5A	5B		5A						5A		5A			5B									
RANDOLPH CO	051202010102	05120201010030	INW0113_00	SALT/SUGAR CREEK AND OTHER TRIBUTARYS	3	3		3																				
RANDOLPH CO	051202010102	05120201010030	INW0113_T1003	WHITE RIVER	5A	5B		2						5A					5B									
RANDOLPH CO	051202010103	05120201010040	INW0114_00	EIGHTMILE CREEK AND OTHER TRIBUTARYS	3	3		3																				
RANDOLPH CO	051202010103	05120201010040	INW0114_T1004	WHITE RIVER	5A	5B		3						5A					5B									
RANDOLPH CO	051202010105	05120201010050	INW0115_00	SPARROW CREEK	3	3		2																				
RANDOLPH CO	051202010105	05120201010050	INW0115_T1005	WHITE RIVER	5A	5B		2						5A					5B									
RANDOLPH CO	051202010105	05120201010050	INW0115_T1112	UNNAMED TRIBUTARY (FARMLAND)	3	3		5A																				
RANDOLPH CO	051202010104	05120201010060	INW0116_00	CABIN CREEK-LAMB CREEK	5A	3		3						5A														
DELAWARE CO	051202010107	05120201010070	INW0117_00	STONEY CREEK-LITTLE STONEY CREEK	5A	3		2						5A														
RANDOLPH CO	051202010106	05120201010080	INW0118_00	LITTLE WHITE RIVER	5A	3		2						5A														
RANDOLPH CO	051202010107	05120201010090	INW0119_00	STONEY CREEK AND OTHER TRIBUTARYS	5A	3		3						5A														
RANDOLPH CO	051202010109	05120201010090	INW0119_T1006	WHITE RIVER	5A	5B		2						5A					5B									
DELAWARE CO	051202010109	05120201010100	INW011A_00	MUD CREEK AND OTHER TRIBUTARIES	5A	3		2						5A														
DELAWARE CO	051202010109	05120201010100	INW011A_T1007	WHITE RIVER	5A	5B		2						5A					5B									
DELAWARE CO	051202010101	05120201010100	INW011A_T1111	ARBOGAST DITCH	3	3		5A																				
DELAWARE CO	051202010108	05120201010110	INW011B_00	PRAIRIE CREEK-CUNNINGHAM/CARMICHAEL DITCHES	2	3		2																				
DELAWARE CO	051202010110	05120201010120	INW011C_00	TRUITT DITCH AND OTHER TRIBUTARYS	3	3		3																				
DELAWARE CO	051202010110	05120201010120	INW011C_T1008	WHITE RIVER	5A	5B		2						5A					5B									
DELAWARE CO	051202010111	05120201010130	INW011D_00	MUNCIE CREEK - OTHER TRIBUTARIES	5A	3		2						5A														
DELAWARE CO	051202010111	05120201010130	INW011D_T1009	WHITE RIVER	4A	5B		5A						4A		5A			5B									
HENRY CO	051202010201	05120201020010	INW0121_00	BUCK CREEK-LITTLE BUCK CREEK	5A	3		3						5A														
DELAWARE CO	051202010204	05120201020020	INW0122_T1011	BUCK CREEK	5A	3		5A						5A		5A												
HENRY CO	051202010202	05120201020030	INW0123_00	BELL CREEK-BETHEL BROOK	5A	3		2						5A														
DELAWARE CO	051202010203	05120201020040	INW0124_00	BELL CREEK-WILLIAMS DITCH	5A	3		2						5A														
DELAWARE CO	051202010203	05120201020050	INW0125_00	BELL CREEK-NO NAME CREEK	5A	3		2						5A														
DELAWARE CO	051202010305	05120201030010	INW0126_T1010	WHITE RIVER	4A	5B		5A						4A					5B									
DELAWARE CO	051202010204	05120201020060	INW0126_T1012	BUCK CREEK	5A	5B		5A						5A					5B									
DELAWARE CO	051202010305	05120201030010	INW0131_00	YORK PRAIRIE CREEK AND OTHER TRIBUTARYS	5A	3		3						5A														
DELAWARE CO	051202010305	05120201030010	INW0131_T1013	WHITE RIVER	4A	5B		5A						4A					5B									
DELAWARE CO	051202010306	05120201030020	INW0132_00	SHOEMAKER DITCH AND OTHER TRIBUTARYS	5A	3		3						5A														
DELAWARE CO	051202010306	05120201030020	INW0132_T1014	WHITE RIVER	4A	5B		5A						4A					5B									
MADISON CO	051202010308	05120201030030	INW0133_T1015	WHITE RIVER - CHESTERFIELD TO ANDERSON	4A	5B		5A						4A					5B									
DELAWARE CO	051202010301	05120201040010	INW0141_00	KILLBUCK CREEK	4A	3		2						4A														
DELAWARE CO	051202010301	05120201040010	INW0141_T1223	MUD CREEK	2	3		3																				
DELAWARE CO	051202010303	05120201040020	INW0142_00	KILLBUCK CREEK-THRUSTON DITCH	4A	3		2						4A														
DELAWARE CO	051202010302	05120201040030	INW0143_00	JAKES CREEK-EAGLE BRANCH	4A	2		2						4A														
DELAWARE CO	051202010303	05120201040040	INW0144_00	KILLBUCK CREEK-PLEASANT RUN CREEK	4A	2		2						4A														

COUNTY	12-DIGIT HUC	14-DIGIT HUC	ASSESSMENT UNIT ID	ASSESSMENT UNIT NAME	BENEFICIAL USE				CAUSE OF IMPAIRMENT																				
					RECREATIONAL USES	FISH CONSUMPTION	DRINKING WATER USE	AQUATIC LIFE USE	ALGAE	AMMONIA	CHLORIDE	DIOXIN (WATER)	DISSOLVED OXYGEN	E. COLI	FREE CYANIDE	IMPAIRED BIOTIC COMMUNITIES	NUTRIENTS	OIL AND GREASE	PCBS (FISH TISSUE)	PCBS (WATER)	PESTICIDES	pH	PHOSPHORUS	SILTATION	SULFATE	TASTE AND ODOR	TEMPERATURE	TOTAL MERCURY (WATER)	
DELAWARE CO	051202010307	05120201040050	INW0145_00	KILLBUCK CREEK	4A	5B		2						4A					5B										
MADISON CO	051202010307	05120201040050	INW0145_T1016	KILLBUCK CREEK	4A	3		5A						4A		5A			5B										
MADISON CO	051202010304	05120201040060	INW0146_00	LITTLE KILLBUCK CREEK-NELSON BROOK	4A	3		2						4A															
MADISON CO	051202010307	05120201040070	INW0147_T1017	KILLBUCK CREEK - TO MOUTH	4A	5B		2						4A					5B										
MADISON CO	051202010310	05120201040080	INW0148_T1018	WHITE RIVER	4A	5B		5A						4A		5A			5B										
MADISON CO	051202010309	05120201040090	INW0149_00	INDIAN CREEK (MADISON)	4A	3		2						4A															
MADISON CO	051202010310	05120201040100	INW014A_T1019	WHITE RIVER-PERKINSVILLE	4A	5B		5A						4A					5B										
DELAWARE CO	051202010401	05120201050010	INW0151_00	PIPE CREEK-YEAGER FINLEY MENARD DITCH	4A	3		2						4A															
DELAWARE CO	051202010402	05120201050020	INW0152_00	PIPE CREEK	4A	3		2						4A															
MADISON CO	051202010402	05120201050020	INW0152_T1020	PIPE CREEK	4A	3		2						4A															
MADISON CO	051202010404	05120201050030	INW0153_00	POLECAT CREEK AND OTHER TRIBUTARYS	2	3		2																					
MADISON CO	051202010404	05120201050030	INW0153_T1021	PIPE CREEK	4A	3		2						4A															
MADISON CO	051202010404	05120201050040	INW0154_00	PIPE CREEK-ALEXANDRIA CREEK TRIBUTARYS	2	3		2																					
MADISON CO	051202010404	05120201050040	INW0154_T1022	PIPE CREEK	4A	3		5A						4A															
MADISON CO	051202010403	05120201050050	INW0155_00	MUD CREEK (MADISON)	3	3		2																					
MADISON CO	051202010403	05120201050050	INW0155_T1113	MUD CREEK	3	3		2																					
MADISON CO	051202010403	05120201050050	INW0155_T1114	VINSON DRAIN	3	3		2																					
MADISON CO	051202010405	05120201050060	INW0156_00	LILLY CREEK AND OTHER TRIBUTARYS	3	3		2																					
MADISON CO	051202010405	05120201050060	INW0156_T1023	PIPE CREEK	4A	3		5A						4A		5A													
MADISON CO	051202010405	05120201050070	INW0157_T1024	PIPE CREEK	4A	5B		2						4A					5B										
MADISON CO	051202010406	05120201050080	INW0158_00	SWANFELT DITCH AND OTHER TRIBUTARYS	2	3		2																					
MADISON CO	051202010406	05120201050080	INW0158_T1025	PIPE CREEK	4A	3		2						4A															
HAMILTON CO	051202010407	05120201050090	INW0159_00	PIPE CREEK - HAMILTON COUNTY	4A	5B		2						4A					5B										
MADISON CO	051202010407	05120201050090	INW0159_T1026	PIPE CREEK - SWANFELT DT TO COUNTY LINE	4A	5B		2						4A					5B										
MADISON CO	051202010501	05120201060010	INW0161_00	DUCK CREEK-TODD DITCH	4A	3		2						4A															
MADISON CO	051202010502	05120201060020	INW0162_00	LITTLE DUCK CREEK BASIN	4A	3		2						4A															
MADISON CO	051202010502	05120201060020	INW0162_T1028	DUCK CREEK - ELWOOD TO LTL DUCK CR	4A	3		5A						4A															
MADISON CO	051202010502	05120201060020	INW0162_T1228	BIG DUCK CREEK	4A	3		3						4A															
TIPTON CO	051202010503	05120201060030	INW0163_00	POLYWOG CREEK	4A	3		2						4A															
MADISON CO	051202010503	05120201060030	INW0163_T1029	DUCK CREEK - LTL DUCK CR TO POLYWOG CR	4A	3		5A						4A															
MADISON CO	051202010505	05120201060040	INW0164_00	LAMBERSON DITCH	5A	3		5A						5A		5A													
HAMILTON CO	051202010505	05120201060040	INW0164_T1030	DUCK CREEK	4A	3		5A						4A															
HAMILTON CO	051202010504	05120201060050	INW0165_00	BEAR CREEK-WEST FORK BEAR CREEK	4A	3		2						4A															
HAMILTON CO	051202010505	05120201060060	INW0166_00	DUCK CREEK	4A	3		2						4A															
HAMILTON CO	051202010505	05120201060060	INW0166_T1031	DUCK CREEK	4A	3		5A						4A															
HAMILTON CO	051202010505	05120201060060	INW0166_T1227	LONG BRANCH	4A	3		2						4A															
HAMILTON CO	051202010701	05120201070010	INW0171_T1027	WHITE RIVER - PIPE CR TO DUCK CR	4A	5B		2						4A					5B										
HAMILTON CO	051202010701	05120201070020	INW0172_00	SUGAR RUN AND OTHER TRIBUTARYS	4A	3		2						4A															
HAMILTON CO	051202010701	05120201070020	INW0172_T1032	WHITE RIVER - DUCK CR TO RIVERWOOD	4A	5B		5A						4A					5B										

COUNTY	12-DIGIT HUC	14-DIGIT HUC	ASSESSMENT UNIT ID	ASSESSMENT UNIT NAME	BENEFICIAL USE				CAUSE OF IMPAIRMENT																			
					RECREATIONAL USES	FISH CONSUMPTION	DRINKING WATER USE	AQUATIC LIFE USE	ALGAE	AMMONIA	CHLORIDE	DIOXIN (WATER)	DISSOLVED OXYGEN	E. COLI	FREE CYANIDE	IMPAIRED BIOTIC COMMUNITIES	NUTRIENTS	OIL AND GREASE	PCBS (FISH TISSUE)	PCBS (WATER)	PESTICIDES	pH	PHOSPHORUS	SILTATION	SULFATE	TASTE AND ODOR	TEMPERATURE	TOTAL MERCURY (WATER)	
HAMILTON CO	051202010705	05120201070030	INW0173_00	MALLORY GRANGER DITCH/ INGERMAN DITCH BASINS	5A	3		2						5A														
HAMILTON CO	051202010705	05120201070030	INW0173_T1033	WHITE RIVER	4A	5B		5A						4A		5A			5B									
MADISON CO	051202010702	05120201070040	INW0174_00	STONY CREEK-HEADWATERS	4A	3		2						4A														
HAMILTON CO	051202010703	05120201070050	INW0175_00	STONY CREEK - WILLIAM LOCK DITCH TRIBUTARYS	4A	3		2						4A														
HAMILTON CO	051202010703	05120201070050	INW0175_T1039	STONY CREEK	4A	5B		2						4A														
HAMILTON CO	051202010704	05120201070060	INW0176_00	WILLIAM LEHR DITCH AND OTHER TRIBUTARYS	4A	2		2						4A														
HAMILTON CO	051202010704	05120201070060	INW0176_T1040	STONY CREEK	4A	5B		2						4A					5B									
HAMILTON CO	051202010704	05120201070070	INW0177_00	NORTH TRIB (NOBLESVILLE)	4A	2		2						4A														
HAMILTON CO	051202010704	05120201070070	INW0177_T1041	STONY CREEK	4A	5B		5A						4A					5B									
TIPTON CO	051202010602	05120201080010	INW0181_00	COX DITCH-CHRISTY/KIGIN DITCHES	5A	3		5A	5A					5A		5A	5A											
HAMILTON CO	051202010601	05120201080020	INW0182_00	PRAIRIE CREEK-REARCE/MCKINZIE DITCHES	2	3		2																				
TIPTON CO	051202010603	05120201080030	INW0183_00	CICERO CREEK-DIXON CREEK-CRUM DITCH	2	3		2																				
TIPTON CO	051202010604	05120201080040	INW0184_00	CICERO CREEK-CAMPBELL DITCH	5A	3		2						5A														
TIPTON CO	051202010604	05120201080040	INW0184_T1110	BUCK CREEK	2	3		2																				
TIPTON CO	051202010604	05120201080040	INW0184_T1117	LEAVELL DITCH	2	3		2																				
TIPTON CO	051202010605	05120201080050	INW0185_00	CICERO CREEK-TOBIN DITCH	5A	3		2						5A														
TIPTON CO	051202010605	05120201080060	INW0186_00	CICERO CREEK-BACON PRAIRIE CR/BUSCHER DT	5A	3		2						5A														
TIPTON CO	051202010605	05120201080060	INW0186_T1116	BACON PRAIRIE CREEK	2	3		2																				
HAMILTON CO	051202010606	05120201080070	INW0187_00	CICERO CREEK-WEASEL CREEK	5A	3		5A																				
HAMILTON CO	051202010607	05120201080080	INW0188_00	TETER BRANCH AND OTHER TRIBUTARYS	2	3		2																				
HAMILTON CO	051202010607	05120201080080	INW0188_T1034	LITTLE CICERO CREEK	5A	3		2																				
HAMILTON CO	051202010608	05120201080090	INW0189_00	BENNETT DT/TAYLOR CREEK AND OTHER TRIBUTARYS	5A	3		2						5A														
HAMILTON CO	051202010608	05120201080090	INW0189_T1035	LITTLE CICERO CREEK	5A	3		2						5A														
HAMILTON CO	051202010609	05120201080100	INW018A_00	HINKLE CREEK-JONES DITCH	5A	3		2																				
HAMILTON CO	051202010610	05120201080110	INW018B_00	MORSE RESERVOIR-BEAR SLIDE CREEK TRIBUTARYS	2	3		2																				
HAMILTON CO	051202010610	05120201080120	INW018C_00	SLY RUN BASIN	5A	3		2						5A														
HAMILTON CO	051202010610	05120201080120	INW018C_T1037	CICERO CREEK	1	1		1																				
HAMILTON CO	051202010705	05120201090010	INW0191_00	SHOEMAKER DITCH (HAMILTON) AND OTHER TRIBUTARYS	5A	3		2						5A														
HAMILTON CO	051202010705	05120201090010	INW0191_M1038	WHITE RIVER	4A	5B		2						4A					5B									
HAMILTON CO	051202011002	05120201090020	INW0192_00	WHITE RIVER-VESTAL DITCH/MICHENER DITCH TRIBUTARYS	2	3		2																				
HAMILTON CO	051202011002	05120201090020	INW0192_M1052	WHITE RIVER	4A	5B		2						4A					5B									
HAMILTON CO	051202011001	05120201090030	INW0193_00	COOL CREEK BASIN	5A	3		2						5A														
HAMILTON CO	051202011003	05120201090040	INW0194_00	CARMEL CREEK AND OTHER TRIBUTARYS	2	3		2																				
HAMILTON CO	051202011003	05120201090040	INW0194_M1053	WHITE RIVER	5A	5B		2						5A					5B									
MARION CO	051202011006	05120201090050	INW0195_M1054	WHITE RIVER-HAVERSTICK CREEK/HOWLAND DITCH TRIBUTARYS	2	5B		5A						5A					5B									

COUNTY	12-DIGIT HUC	14-DIGIT HUC	ASSESSMENT UNIT ID	ASSESSMENT UNIT NAME	BENEFICIAL USE				CAUSE OF IMPAIRMENT																				
					RECREATIONAL USES	FISH CONSUMPTION	DRINKING WATER USE	AQUATIC LIFE USE	ALGAE	AMMONIA	CHLORIDE	DIOXIN (WATER)	DISSOLVED OXYGEN	E. COLI	FREE CYANIDE	IMPAIRED BIOTIC COMMUNITIES	NUTRIENTS	OIL AND GREASE	PCBS (FISH TISSUE)	PCBS (WATER)	PESTICIDES	pH	PHOSPHORUS	SILTATION	SULFATE	TASTE AND ODOR	TEMPERATURE	TOTAL MERCURY (WATER)	
HAMILTON CO	051202011004	05120201090060	INW0196_00	WILLIAMS CREEK	2	3		2																					
MARION CO	051202011005	05120201090070	INW0197_00	CROOKED CREEK (MARION)	2	3		2																					
MARION CO	051202011006	05120201090080	INW0198_M1055	WHITE RIVER	5A	5B		2											5B										
MARION CO	051202011006	05120201090080	INW0198_M1118	WHITE RIVER	2	5B		2											5B										
MARION CO	051202011006	05120201090080	INW0198_T1056	BROADRIPPLE TRIBUTARYS	5A	3	3	2						5A															
HENRY CO	051202010801	05120201100010	INW01A1_00	FALL CREEK-HONEY CREEK	5A	3		2						5A															
HENRY CO	051202010803	05120201100020	INW01A2_00	FALL CREEK-SUGAR CREEK/DEER CREEK	5A	3		2						5A															
HENRY CO	051202010803	05120201100030	INW01A3_00	FALL CREEK-MUD CREEK/LITTLE CREEK TRIBUTARYS	5A	2		2						5A															
MADISON CO	051202010803	05120201100030	INW01A3_T1042	FALL CREEK	5A	2		5A						5A															
MADISON CO	051202010802	05120201100040	INW01A4_00	SLY FORK-BRANDON DITCH	5A	3		2						5A															
MADISON CO	051202010804	05120201100050	INW01A5_T1043	FALL CREEK	5A	3		5A						5A															
MADISON CO	051202010804	05120201100060	INW01A6_00	SPRING BRANCH AND OTHER TRIBUTARYS	2	3		2																					
MADISON CO	051202010804	05120201100060	INW01A6_T1044	FALL CREEK	5A	3		2						5A															
MADISON CO	051202010804	05120201100070	INW01A7_00	PRAIRIE CREEK (MADISON)	5A	3		2						5A															
MADISON CO	051202010806	05120201100080	INW01A8_00	FOSTER BRANCH	5A	3		2						5A															
MADISON CO	051202010808	05120201100090	INW01A9_T1045	FALL CREEK-PENDLETON TO LICK CREEK	5A	3		2						5A															
MADISON CO	051202010805	05120201100100	INW01AA_00	LICK CREEK HEADWATERS (MARKLEVILLE)	5A	3		2						5A															
MADISON CO	051202010807	05120201100110	INW01AB_00	LICK CREEK-MANIFOLD/MCFADDEN DITCHES	5A	3		2						5A															
HAMILTON CO	051202010808	05120201100120	INW01AC_00	FALL CREEK-FLATFORK CREEK TRIBUTARYS	2	3		2																					
HAMILTON CO	051202010808	05120201100120	INW01AC_T1046	FALL CREEK	2	3		5A																					
HAMILTON CO	051202010809	05120201100130	INW01AD_00	THORPE CREEK (GEIST RESERVOIR)	2	3		2																					
HANCOCK CO	051202010809	05120201100140	INW01AE_00	DRY BRANCH (GEIST RESERVOIR)	2	3		2																					
HAMILTON CO	051202010809	05120201100150	INW01AF_00	GEIST RESERVOIR-BEE CAMP TRIBUTARYS	2	3		2																					
HAMILTON CO	051202010809	05120201100150	INW01AF_T1047	FALL CREEK	2	5B		5A											5B										
HANCOCK CO	051202010902	05120201110010	INW01B1_00	INDIAN CREEK-STEELE DITCH	2	3		2																					
MARION CO	051202010902	05120201110020	INW01B2_00	INDIAN LAKE/LAWRENCE CREEK	5A	3		2						5A															
MARION CO	051202010904	05120201110020	INW01B2_T1049	FALL CREEK	2	5B		5A											5B										
HAMILTON CO	051202010901	05120201110030	INW01B3_00	MUD CREEK-HEADWATERS	2	3		2																					
HAMILTON CO	051202010903	05120201110040	INW01B4_00	MUD CREEK-SAND CREEK	2	3		2																					
MARION CO	051202010904	05120201110050	INW01B5_T1050	FALL CREEK-DEVON CREEK	2	5B		5A											5B										
MARION CO	051202010904	05120201110060	INW01B6_T1051	FALL CREEK	4A	5B		5A						4A					5B										
MARION CO	051202010904	05120201110060	INW01B6_T1057	MINNIE CREEK TRIBUTARYS	5A	3		2						5A															
BOONE CO	051202011101	05120201120010	INW01C1_00	DIXON BRANCH AND OTHER TRIBUTARYS	5A	3		2						5A															
BOONE CO	051202011101	05120201120010	INW01C1_T1064	EAGLE CREEK	5A	3		2						5A															
BOONE CO	051202011103	05120201120020	INW01C2_00	KREAGER DITCH AND OTHER TRIBUTARYS	5A	3		2						5A															
BOONE CO	051202011103	05120201120020	INW01C2_T1065	EAGLE CREEK	5A	3		5A						5A		5A													
HAMILTON CO	051202011103	05120201120030	INW01C3_00	FINLEY CREEK AND OTHER TRIBUTARYS	5A	3		2						5A															

COUNTY	12-DIGIT HUC	14-DIGIT HUC	ASSESSMENT UNIT ID	ASSESSMENT UNIT NAME	BENEFICIAL USE				CAUSE OF IMPAIRMENT																			
					RECREATIONAL USES	FISH CONSUMPTION	DRINKING WATER USE	AQUATIC LIFE USE	ALGAE	AMMONIA	CHLORIDE	DIOXIN (WATER)	DISSOLVED OXYGEN	E. COLI	FREE CYANIDE	IMPAIRED BIOTIC COMMUNITIES	NUTRIENTS	OIL AND GREASE	PCBS (FISH TISSUE)	PCBS (WATER)	PESTICIDES	pH	PHOSPHORUS	SILTATION	SULFATE	TASTE AND ODOR	TEMPERATURE	TOTAL MERCURY (WATER)
BOONE CO	051202011103	05120201120030	INW01C3_T1066	EAGLE CREEK	5A	3		2						5A														
BOONE CO	051202011102	05120201120040	INW01C4_00	MOUNTS RUN-NEESE DITCH	5A	3		2						5A														
BOONE CO	051202011105	05120201120050	INW01C5_00	JACKSON RUN AND OTHER TRIBUTARYS	5A	3		2						5A														
BOONE CO	051202011105	05120201120050	INW01C5_T1067	EAGLE CREEK	5A	3		2						5A														
HAMILTON CO	051202011104	05120201120060	INW01C6_00	LITTLE EAGLE BRANCH-HEADWATERS	5A	3		2						5A														
HAMILTON CO	051202011104	05120201120070	INW01C7_00	LITTLE EAGLE BRANCH-WOODRUFF BRANCH	5A	3		5A						5A														
HAMILTON CO	051202011107	05120201120080	INW01C8_00	LONG BRANCH/IRISHMAN RUN AND OTHER TRIBUTARYS	5A	3		2																				
BOONE CO	051202011107	05120201120080	INW01C8_T1068	EAGLE CREEK	5A	3		2						5A														
BOONE CO	051202011106	05120201120090	INW01C9_00	FISHBACK CREEK (EAGLE CREEK RESERVOIR)	5A	3		2						5A														
HENDRICKS CO	051202011108	05120201120100	INW01CA_00	SCHOOL BRANCH	5A	3		2						5A														
MARION CO	051202011110	05120201120110	INW01CB_T1071	EAGLE CREEK-DAM TO LITTLE EAGLE CREEK	5A	5B		2						5A					5B									
MARION CO	051202011109	05120201120120	INW01CC_00	LITTLE EAGLE CREEK-GUION CREEK	5A	3		5A						5A		5A												
MARION CO	051202011109	05120201120130	INW01CD_00	LITTLE EAGLE CREEK-FALCON CREEK/DRY RUN	5A	3		2						5A														
MARION CO	051202011109	05120201120140	INW01CE_T1072	EAGLE CREEK-NEELD DITCH/BLUE LAKE	5A	5B		5A						5A					5B									
MARION CO	051202011204	05120201130010	INW01D1_00	BROOKSIDE CREEK	2	3		2																				
MARION CO	051202011201	05120201130010	INW01D1_T1061	POQUES RUN	5A	3		5A						5A		5A												
MARION CO	051202011201	05120201130020	INW01D2_M1059	WHITE RIVER	4A	5B		5A						4A					5B									
MARION CO	051202011201	05120201130020	INW01D2_T1058	INDIANAPOLIS TRIBUTARYS	5A	3		2						5A														
MARION CO	051202011202	05120201130030	INW01D3_T1062	PLEASANT RUN	4A	3		5A						4A		5A												
MARION CO	051202011205	05120201130040	INW01D4_M1060	WHITE RIVER	4A	5B		5A						4A					5B									
MARION CO	051202011202	05120201130040	INW01D4_T1063	PLEASANT RUN	4A	3		5A						4A		5A												
MARION CO	051202011202	05120201130040	INW01D4_T1119	BEAN CREEK	5A	3		5A						5A		5A												
MARION CO	051202011203	05120201130050	INW01D5_00	LICK CREEK HEADWATERS (BEECH GROVE)	2	3		5A																				
MARION CO	051202011203	05120201130060	INW01D6_00	LICK CREEK-BEECH CREEK	2	3		5A																				
MARION CO	051202011205	05120201130060	INW01D6_M1075	WHITE RIVER	4A	5B		5A						4A					5B									
MARION CO	051202011205	05120201130070	INW01D7_00	SEERLEY CREEK	2	3		2																				
MARION CO	051202011205	05120201130070	INW01D7_T1073	STATE DITCH	5A	3		5A						5A		5A												
MARION CO	051202011205	05120201130070	INW01D7_T1120	MARS DITCH	5A	3		5A						5A		5A												
MARION CO	051202011205	05120201130080	INW01D8_M1076	WHITE RIVER	4A	5B		5A						4A		5A			5B									
MARION CO	051202011205	05120201130080	INW01D8_T1074	DOLLAR HIDE CREEK	5A	3		5A						5A		5A												
MARION CO	051202011204	05120201130090	INW01D9_00	LITTLE BUCK CREEK (SOUTHPORT)	2	3		5A																				
MARION CO	051202011205	05120201130100	INW01DA_M1077	WHITE RIVER-MANN CREEK/HARNESS DITCH	2	5B		2											5B									
JOHNSON CO	051202011206	05120201130110	INW01DB_00	PLEASANT RUN CREEK-BUFFALO CREEK	5A	3		5A						5A		5A												
JOHNSON CO	051202011401	05120201140010	INW01E1_00	TURKEY PEN CREEK	2	3		2																				
JOHNSON CO	051202011401	05120201140010	INW01E1_T1078	HONEY CREEK	2	3		2																				
MORGAN CO	051202011402	05120201140020	INW01E2_00	GOOSE CREEK-QUACK BRANCH	2	3		2																				
JOHNSON CO	051202011402	05120201140030	INW01E3_00	NORTH BLUFF/BLUFF CREEKS	2	3		2																				
MORGAN CO	051202011402	05120201140030	INW01E3_M1079	WHITE RIVER	4A	5B		5A						4A	5A				5B									

COUNTY	12-DIGIT HUC	14-DIGIT HUC	ASSESSMENT UNIT ID	ASSESSMENT UNIT NAME	BENEFICIAL USE				CAUSE OF IMPAIRMENT																				
					RECREATIONAL USES	FISH CONSUMPTION	DRINKING WATER USE	AQUATIC LIFE USE	ALGAE	AMMONIA	CHLORIDE	DIOXIN (WATER)	DISSOLVED OXYGEN	E. COLI	FREE CYANIDE	IMPAIRED BIOTIC COMMUNITIES	NUTRIENTS	OIL AND GREASE	PCBS (FISH TISSUE)	PCBS (WATER)	PESTICIDES	pH	PHOSPHORUS	SILTATION	SULFATE	TASTE AND ODOR	TEMPERATURE	TOTAL MERCURY (WATER)	
MORGAN CO	051202011407	05120201140040	INW01E4_00	SINKING CREEK	2	3		2																					
MORGAN CO	051202011407	05120201140040	INW01E4_M1080	WHITE RIVER	4A	5B		5A						4A					5B										
MORGAN CO	051202011403	05120201140050	INW01E5_00	CROOKED CREEK-BANTA CREEK	5A	3		2						5A															
MORGAN CO	051202011407	05120201140060	INW01E6_00	NORTH TRIB(CENTENARY CHURCH)	2	3		2																					
MORGAN CO	051202011407	05120201140060	INW01E6_M1081	WHITE RIVER	4A	5B		5A						4A					5B										
JOHNSON CO	051202011405	05120201140070	INW01E7_00	NORTH PRONG STOTTS CREEK (UPSTREAM OF LMTD USE WATERBODY)	3	3		2																					
JOHNSON CO	051202011405	05120201140070	INW01E7_01	NORTH PRONG STOTTS CREEK (DOWNSTREAM OF LMTD USE WATERBODY)	3	3		5A																					
JOHNSON CO	051202011405	05120201140070	INW01E7_T1115	NORTH PRONG STOTTS CREEK (LMTD USE WATERS)	5A	3		5A								5A													
JOHNSON CO	051202011405	05120201140080	INW01E8_00	HENDERSON CREEK	3	3		2																					
MORGAN CO	051202011405	05120201140080	INW01E8_T1121	NORTH PRONG STOTTS CREEK	5A	3		5A						5A															
JOHNSON CO	051202011404	05120201140090	INW01E9_00	SOUTH PRONG STOTTS CREEK-HEADWATERS	3	3		2																					
JOHNSON CO	051202011404	05120201140100	INW01EA_00	KASTS CREEK	3	3		2																					
MORGAN CO	051202011404	05120201140100	INW01EA_T1122	SOUTH PRONG STOTTS CREEK	5A	3		5A						5A		5A													
JOHNSON CO	051202011404	05120201140110	INW01EB_00	LOST CREEK	3	3		2																					
MORGAN CO	051202011404	05120201140110	INW01EB_T1123	SOUTH PRONG STOTTS CREEK	5A	3		2						5A															
MORGAN CO	051202011405	05120201140120	INW01EC_00	STOTTS CREEK-EXCHANGE	5A	3		2						5A															
MORGAN CO	051202011407	05120201140130	INW01ED_M1082	WHITE RIVER-HENDERSON BRIDGE	4A	5B		5A						4A					5B										
MORGAN CO	051202011406	05120201140140	INW01EE_00	CLEAR CREEK-EAST/WEST/GRASSY FORKS	4A	3		2						4A															
BOONE CO	051202011302	05120201150010	INW01F1_00	WHILEY THOMPSON DITCH	2	3		2																					
HENDRICKS CO	051202011302	05120201150010	INW01F1_T1083	WHITE LICK CREEK	2	3		2																					
HENDRICKS CO	051202011302	05120201150020	INW01F2_00	BEAMAN DITCH	2	3		2																					
HENDRICKS CO	051202011302	05120201150020	INW01F2_T1084	WHITE LICK CREEK	5A	3		2						5A															
HENDRICKS CO	051202011301	05120201150030	INW01F3_00	WEST FORK WHITE LICK CREEK-HUGHES BRANCH	2	3		2																					
HENDRICKS CO	051202011303	05120201150040	INW01F4_00	TILDEN	5A	3		2						5A															
HENDRICKS CO	051202011303	05120201150040	INW01F4_T1085	WHITE LICK CREEK	5A	3		2						5A															
HENDRICKS CO	051202011303	05120201150050	INW01F5_00	WHITE LICK CREEK-ABNER CREEK	2	3		2																					
HENDRICKS CO	051202011303	05120201150050	INW01F5_T1086	WHITE LICK CREEK	5A	3		2						5A															
HENDRICKS CO	051202011306	05120201150060	INW01F6_00	CLARKS CREEK	2	3		2																					
HENDRICKS CO	051202011306	05120201150070	INW01F7_T1087	WHITE LICK CREEK-PLAINFIELD	5A	3		2						5A															
HENDRICKS CO	051202011304	05120201150080	INW01F8_00	WEST FORK WHITE LICK CREEK-HEADWATERS	5A	3		2						5A															
HENDRICKS CO	051202011304	05120201150090	INW01F9_00	WEST FORK WHITE LICK CREEK-THOMPSON CREEK	5A	3		2						5A															
HENDRICKS CO	051202011305	05120201150100	INW01FA_T1223	COSNER BRANCH	3	3		3																					
HENDRICKS CO	051202011305	05120201150100	INW01FA_T1224	WEST FORK WHITE LICK CREEK	5A	3		2						5A															
HENDRICKS CO	051202011305	05120201150110	INW01FB_00	WEST FORK WHITE LICK CREEK-MAIN STEM	5A	3		2						5A															
MORGAN CO	051202011307	05120201150120	INW01FC_00	MCCRACKEN CREEK	2	3		2																					
MORGAN CO	051202011310	05120201150120	INW01FC_T1088	WHITE LICK CREEK	5A	3		2						5A															
MORGAN CO	051202011310	05120201150130	INW01FD_T1089	WHITE LICK CREEK-MOORSEVILLE	5A	3		2						5A															

COUNTY	12-DIGIT HUC	14-DIGIT HUC	ASSESSMENT UNIT ID	ASSESSMENT UNIT NAME	BENEFICIAL USE				CAUSE OF IMPAIRMENT																			
					RECREATIONAL USES	FISH CONSUMPTION	DRINKING WATER USE	AQUATIC LIFE USE	ALGAE	AMMONIA	CHLORIDE	DIOXIN (WATER)	DISSOLVED OXYGEN	E. COLI	FREE CYANIDE	IMPAIRED BIOTIC COMMUNITIES	NUTRIENTS	OIL AND GREASE	PCBS (FISH TISSUE)	PCBS (WATER)	PESTICIDES	pH	PHOSPHORUS	SILTATION	SULFATE	TASTE AND ODOR	TEMPERATURE	TOTAL MERCURY (WATER)
HENDRICKS CO	051202011308	05120201150140	INW01FE_00	EAST FORK WHITE LICK CREEK-HEADWATERS AND OTHER TRIBUTARYS	5A	3		2						5A													
MARION CO	051202011308	05120201150140	INW01FE_T1107	EAST FORK WHITE LICK CREEK	5A	3		5A						5A		5A												
MARION CO	051202011309	05120201150150	INW01FF_00	EAST FORK WHITE LICK CREEK-STERLING RUN	5A	3		2						5A														
HENDRICKS CO	051202011309	05120201150150	INW01FF_T1108	EAST FORK WHITE LICK CREEK	5A	3		2						5A														
MARION CO	051202011309	05120201150150	INW01FF_T1124	EAST FORK WHITE LICK CREEK	5A	3		5A						5A		5A												
MORGAN CO	051202011309	05120201150160	INW01FG_00	EAST FORK WHITE LICK CREEK-SILON CREEK	5A	3		2						5A														
HENDRICKS CO	051202011309	05120201150160	INW01FG_T1109	EAST FORK WHITE LICK CREEK	5A	3		2						5A														
MORGAN CO	051202011310	05120201150170	INW01FH_00	ORCHARD CREEK	2	3		2																				
MORGAN CO	051202011310	05120201150170	INW01FH_T1090	WHITE LICK CREEK	2	3		5A						5A														
MORGAN CO	051202011310	05120201150180	INW01FJ_00	MONICAL BRANCH	2	5B		2											5B									
MORGAN CO	051202011310	05120201150180	INW01FJ_T1091	WHITE LICK CREEK	5A	3		2						5A					5B									
MORGAN CO	051202011503	05120201160010	INW01G1_00	CENTERTON AND OTHER TRIBUTARYS	2	3		2																				
MORGAN CO	051202011503	05120201160010	INW01G1_M1092	WHITE RIVER	4A	5B		5A						4A					5B									5A
MORGAN CO	051202011501	05120201160020	INW01G2_00	SYCAMORE CREEK	4A	3		2						4A														
MORGAN CO	051202011503	05120201160030	INW01G3_00	HIGHLAND CREEK	4A	3		2						4A														
MORGAN CO	051202011503	05120201160030	INW01G3_M1093	WHITE RIVER	4A	5B		2						4A					5B									
MORGAN CO	051202011502	05120201160040	INW01G4_00	LAMBS CREEK AND OTHER TRIBUTARYS	2	3		2																				
MORGAN CO	051202011502	05120201160040	INW01G4_T1095	LAMBS CREEK	4A	3		5A						4A														
MORGAN CO	051202011502	05120201160050	INW01G5_00	GOOSE CREEK	4A	3		2						4A														
MORGAN CO	051202011502	05120201160050	INW01G5_T1096	LAMBS CREEK	4A	3		2						4A														
MORGAN CO	051202011503	05120201160060	INW01G6_00	MARTINSVILLE TRIBS	2	3		2																				
MORGAN CO	051202011503	05120201160060	INW01G6_M1094	WHITE RIVER	4A	5B		5A						4A					5B									
JOHNSON CO	051202011601	05120201170010	INW01H1_T1096	LICK CREEK AND UNNAMED TRIBUTARIES	4A	3		3						4A														
JOHNSON CO	051202011601	05120201170010	INW01H1_T1097	INDIAN CREEK ABOVE LAMB LAKE	4A	3		2						4A														
JOHNSON CO	051202011601	05120201170010	INW01H1_T1098	UNNAMED TRIBUTARIES TO INDIAN CREEK	4A	3		3						4A														
JOHNSON CO	051202011601	05120201170010	INW01H1_T1099	INDIAN CREEK BELOW LAMB LAKE	4A	3		3						4A														
JOHNSON CO	051202011601	05120201170020	INW01H2_00	GOOSE CREEK	4A	3		2						4A														
JOHNSON CO	051202011601	05120201170020	INW01H2_T1097	BARNES CREEK AND UNNAMED TRIBUTARY	5A	3		3																				
JOHNSON CO	051202011601	05120201170020	INW01H2_T1098	INDIAN CREEK	4A	3		2						4A														
JOHNSON CO	051202011601	05120201170030	INW01H3_T1096	UNNAMED TRIBUTARIES TO INDIAN CREEK	4A	3		3						4A														
JOHNSON CO	051202011601	05120201170030	INW01H3_T1097	LONG RUN CREEK	4A	3		3						4A														
JOHNSON CO	051202011601	05120201170030	INW01H3_T1098	BEAR CREEK	4A	3		3						4A														
MORGAN CO	051202011601	05120201170030	INW01H3_T1099	INDIAN CREEK	4A	3		2						4A														
MORGAN CO	051202011602	05120201170040	INW01H4_00	OLIVER CREEK AND UNNAMED TRIBUTARY	4A	3		2						4A														
MORGAN CO	051202011602	05120201170040	INW01H4_T1100	INDIAN CREEK	4A	3		2						4A														
MORGAN CO	051202011602	05120201170040	INW01H4_T1101	CROOKED CREEK	4A	3		3						4A														
MORGAN CO	051202011602	05120201170040	INW01H4_T1102	PIKE CREEK	4A	3		3						4A														
MORGAN CO	051202011602	05120201170050	INW01H5_00	CAMP CREEK	4A	3		2						4A														
MORGAN CO	051202011602	05120201170050	INW01H5_T1101	INDIAN CREEK	4A	3		2						4A														

COUNTY	12-DIGIT HUC	14-DIGIT HUC	ASSESSMENT UNIT ID	ASSESSMENT UNIT NAME	BENEFICIAL USE				CAUSE OF IMPAIRMENT																			
					RECREATIONAL USES	FISH CONSUMPTION	DRINKING WATER USE	AQUATIC LIFE USE	ALGAE	AMMONIA	CHLORIDE	DIOXIN (WATER)	DISSOLVED OXYGEN	E. COLI	FREE CYANIDE	IMPAIRED BIOTIC COMMUNITIES	NUTRIENTS	OIL AND GREASE	PCBS (FISH TISSUE)	PCBS (WATER)	PESTICIDES	pH	PHOSPHORUS	SILTATION	SULFATE	TASTE AND ODOR	TEMPERATURE	TOTAL MERCURY (WATER)
MORGAN CO	051202011602	05120201170050	INW01H5_T1102	INDIAN TRACE CREEK AND UNNAMED TRIBUTARIES	4A	3		3						4A														
MORGAN CO	051202011602	05120201170050	INW01H5_T1103	SEDWICK DITCH	4A	3		3						4A														
MORGAN CO	051202011603	05120201170060	INW01H6_T1101	ROBERTSON CREEK	4A	3		3						4A														
MORGAN CO	051202011603	05120201170060	INW01H6_T1102	INDIAN CREEK	4A	3		2						4A														
MORGAN CO	051202011603	05120201170060	INW01H6_T1103	UNNAMED TRIBUTARIES TO INDIAN CREEK	4A	3		3						4A														
MORGAN CO	051202011603	05120201170070	INW01H7_00	SAND CREEK AND UNNAMED TRIBUTARY	4A	3		2						4A														
MORGAN CO	051202011603	05120201170070	INW01H7_T1101	UNNAMED TRIBUTARIES TO INDIAN CREEK	4A	3		3						4A														
MORGAN CO	051202011603	05120201170070	INW01H7_T1102	SARTOR DITCH	5A	3		3																				
MORGAN CO	051202011603	05120201170070	INW01H7_T1103	INDIAN CREEK	4A	3		5A						4A														
MORGAN CO	051202011701	05120201180010	INW01J1_00	LITTLE INDIAN CREEK-JORDON CREEK	3	3		2																				
MORGAN CO	051202011702	05120201180020	INW01J2_00	BURKHART CREEK	3	3		2																				
MORGAN CO	051202011702	05120201180030	INW01J3_M1104	WHITE RIVER-PARAGON BRIDGE	4A	5B		2						4A					5B									
MORGAN CO	051202011702	05120201180040	INW01J4_00	BRYANT CREEK (MORGAN)	3	3		2																				
MORGAN CO	051202011703	05120201180050	INW01J5_00	FALL CREEK (MORGON)	3	3		2																				
MORGAN CO	051202011703	05120201180060	INW01J6_00	POCKET HOLLOW	2	3		2																				
MORGAN CO	051202011703	05120201180060	INW01J6_M1105	WHITE RIVER	4A	5B		2						4A					5B									
MORGAN CO	051202011703	05120201180070	INW01J7_00	BUTLER CREEK-BUTLER BRANCH	2	3		2																				
OWEN CO	051202011704	05120201180080	INW01J8_00	INDIAN CREEK (OWEN)	2	3		2																				
OWEN CO	051202011704	05120101180090	INW01J9_00	WHITE RIVER-GOSPORT	2	3		2																				
MORGAN CO	051202011703	05120201180090	INW01J9_M1106	WHITE RIVER	4A	5B		2						4A					5B									
HAMILTON CO	051202010610	05120201080110	INW01P1036_00	MORSE RESERVOIR	2	5B	5A	3	5A										5B						5A			
HAMILTON CO	051202010809	05120201100150	INW01P1048_00	GEIST RESERVOIR	3	5B	5A	3	5A										5B						5A			
MARION CO	051202011108	05120201120100	INW01P1069_00	EAGLE CREEK RESERVOIR	3	5B	5A	3	5A										5B						5A			
MORGAN CO	051202011502	05120201160040	INW01P1125_00	PATTON LAKE	3	3		3																				
MORGAN CO	051202011310	05120201150170	INW01P1126_00	ARENS LAKE	3	3		3																				
MORGAN CO	051202011503	05120201160010	INW01P1127_00	ARNOLD LAKE	3	3		3																				
MARION CO	051202011006	05120201090080	INW01P1128_00	BACON SWAMP	3	3		3																				
MARION CO	051202011110	05120201120140	INW01P1129_00	BLUE LAKE	3	3		3																				
MORGAN CO	051202011307	05120201150120	INW01P1130_00	BRAY LAKE	3	3		3																				
MONROE CO	051202011702	05120201180040	INW01P1131_00	BRYANT CREEK LAKE	3	3		3																				
DELAWARE CO	051202010110	05120201010120	INW01P1132_00	BURLINGTON LAKE	3	3		3																				
MORGAN CO	051202011310	05120201150170	INW01P1133_00	CROUSE LAKE	3	3		3																				
MORGAN CO	051202011503	05120201160060	INW01P1134_00	DALTON LAKE	3	3		3																				
HENDRICKS CO	051202011305	05120201150100	INW01P1135_00	DANVILLE CONSERVATION CLUB LAKE	3	3		3																				
HENDRICKS CO	051202011303	05120201150050	INW01P1136_00	DONAHUE LAKE	3	3		3																				
BOONE CO	051202011104	05120201120070	INW01P1137_00	EAGLE LAKE	3	3		3																				
JOHNSON CO	051202011601	05120201170010	INW01P1138_00	EARLHAM LAKE	3	3		3																				
MORGAN CO	051202011307	05120201150120	INW01P1139_00	ECHO LAKE	3	3		3																				
DELAWARE CO	051202010303	05120201040020	INW01P1140_00	EMERALD LAKE	3	3		3																				
MORGAN CO	051202011403	05120201140050	INW01P1141_00	FANKBONER LAKE	3	3		3																				
HENDRICKS CO	051202011108	05120201120100	INW01P1142_00	FOREST LAKE	3	3		3																				
HENDRICKS CO	051202011303	05120201150050	INW01P1143_00	FOREST LAKE	3	3		3																				
BROWN CO	051202011601	05120201170030	INW01P1144_00	FOWLER LAKE	3	3		3																				
MORGAN CO	051202011406	05120201140140	INW01P1145_00	FOXCLIFF LAKE	3	3		3																				

COUNTY	12-DIGIT HUC	14-DIGIT HUC	ASSESSMENT UNIT ID	ASSESSMENT UNIT NAME	BENEFICIAL USE				CAUSE OF IMPAIRMENT																			
					RECREATIONAL USES	FISH CONSUMPTION	DRINKING WATER USE	AQUATIC LIFE USE	ALGAE	AMMONIA	CHLORIDE	DIOXIN (WATER)	DISSOLVED OXYGEN	E. COLI	FREE CYANIDE	IMPAIRED BIOTIC COMMUNITIES	NUTRIENTS	OIL AND GREASE	PCBS (FISH TISSUE)	PCBS (WATER)	PESTICIDES	pH	PHOSPHORUS	SILTATION	SULFATE	TASTE AND ODOR	TEMPERATURE	TOTAL MERCURY (WATER)
MORGAN CO	051202011501	05120201160020	INW01P1146_00	HART LAKE	3	3		3																				
MORGAN CO	051202011501	05120201160020	INW01P1147_00	HILL PLACE LAKE	3	3		3																				
BOONE CO	051202011105	05120201120050	INW01P1148_00	HOLIDAY LAKE	3	3		3																				
MARION CO	051202010902	05120201110020	INW01P1149_00	INDIAN LAKE	3	3		3																				
HENDRICKS CO	051202011303	05120201150040	INW01P1150_00	JETO LAKE	3	3		3																				
DELAWARE CO	051202010402	05120201050020	INW01P1151_00	JIM LAKE	3	3		3																				
MORGAN CO	051202011502	05120201160040	INW01P1152_00	KIVETT LAKE	3	3		3																				
HENDRICKS CO	051202011309	05120201150150	INW01P1153_00	KLONDIKE POND	3	3		3																				
MORGAN CO	051202011307	05120201150120	INW01P1154_00	BODONA, LAKE	3	3		3																				
MORGAN CO	051202011403	05120201140050	INW01P1155_00	DILLMAN, LAKE	3	3		3																				
MORGAN CO	051202011503	05120201160060	INW01P1156_00	EDGEWOOD, LAKE	3	3		3																				
HENDRICKS CO	051202011303	05120201150040	INW01P1157_00	VIEW, LAKE	3	3		3																				
HAMILTON CO	051202011003	05120201090040	INW01P1158_00	WOODLAND, LAKE	3	3		3																				
JOHNSON CO	051202011601	05120201170030	INW01P1159_00	LAMB LAKE	3	3		3																				
MORGAN CO	051202011309	05120201150160	INW01P1160_00	LAMBERT LAKE	3	3		3																				
HENDRICKS CO	051202011303	05120201150050	INW01P1161_00	LEDGEWOOD LAKE	3	3		3																				
MORGAN CO	051202011407	05120201140040	INW01P1162_00	LEONA LAKE	3	3		3																				
MORGAN CO	051202011602	05120201170050	INW01P1163_00	LITTLE NEBO LAKE	3	3		3																				
MORGAN CO	051202011403	05120201140050	INW01P1164_00	LOWER PARADISE LAKE	3	3		3																				
MORGAN CO	051202011310	05120201150180	INW01P1165_00	MANN LAKE	3	3		3																				
HENDRICKS CO	051202011108	05120201120100	INW01P1166_00	MANOR LAKE	3	3		3																				
MORGAN CO	051202011501	05120201160020	INW01P1167_00	OLD SWIMMIN HOLE LAKE	3	3		3																				
MORGAN CO	051202011602	05120201170050	INW01P1168_00	PAINTED HILLS LAKE	3	3		3																				
HENDRICKS CO	051202011108	05120201120100	INW01P1169_00	PENN LAKE	3	3		3																				
DELAWARE CO	051202010111	05120201010130	INW01P1170_00	PHILLIPS QUARRY LAKE	3	3		3																				
HENDRICKS CO	051202011106	05120201120090	INW01P1171_00	PINS WAY LAKE	3	3		3																				
MORGAN CO	051202011310	05120201150170	INW01P1172_00	POPLAR GROVE LAKE	3	3		3																				
DELAWARE CO	051202010108	05120201010110	INW01P1173_00	PRAIRIE CREEK RESERVOIR	3	3	3	3																				
MADISON CO	051202010803	05120201100030	INW01P1174_00	ROC MAR TON LAKE	3	3		3																				
MORGAN CO	051202011310	05120201150130	INW01P1175_00	ROSS WISE LAKE	3	3		3																				
BOONE CO	051202011107	05120201120080	INW01P1176_00	RUSSELL LAKE	3	3		3																				
MORGAN CO	051202011501	05120201160020	INW01P1177_00	TWIN LAKES	3	3		3																				
MORGAN CO	051202011501	05120201160020	INW01P1178_00	SHADOW LAKE	3	3		3																				
MARION CO	051202011205	05120201130100	INW01P1179_00	SHANNON LAKE	3	3		3																				
MORGAN CO	051202011502	05120201160050	INW01P1180_00	SMITH LAKE	3	3		3																				
MORGAN CO	051202011403	05120201140050	INW01P1181_00	SOUTH LAKE DILLMAN	3	3		3																				
MORGAN CO	051202011503	05120201160060	INW01P1182_00	SPRING LAKE	3	3		3																				
HENDRICKS CO	051202011304	05120201150090	INW01P1183_00	STOUT LAKE	3	3		3																				
MARION CO	051202011005	05120201090070	INW01P1184_00	SULLIVAN LAKE	3	3		3																				
MORGAN CO	051202011501	05120201160020	INW01P1185_00	SYCAMORE LAKE	3	3		3																				
JOHNSON CO	051202011601	05120201170020	INW01P1186_00	TEETERS LAKE	3	3		3																				
MORGAN CO	051202011310	05120201150180	INW01P1187_00	THREE POINT LAKE	3	3		3																				
MARION CO	051202011108	05120201120100	INW01P1188_00	TRADERS POINT LAKE	3	3		3																				
MORGAN CO	051202011404	05120201140100	INW01P1189_00	TWIN OAKS LAKE	3	3		3																				
MORGAN CO	051202011407	05120201140040	INW01P1190_00	LOWER SPRING LAKE	3	3		3																				
MORGAN CO	051202011407	05120201140040	INW01P1191_00	UPPER WILDWOOD LAKE	3	3		3																				
MORGAN CO	051202011309	05120201150160	INW01P1192_00	WALNUT GROVE LAKE	3	3		3																				
MARION CO	051202011110	05120201120110	INW01P1193_00	WEST LAKE ARMS	3	3		3																				

COUNTY	12-DIGIT HUC	14-DIGIT HUC	ASSESSMENT UNIT ID	ASSESSMENT UNIT NAME	BENEFICIAL USE				CAUSE OF IMPAIRMENT																			
					RECREATIONAL USES	FISH CONSUMPTION	DRINKING WATER USE	AQUATIC LIFE USE	ALGAE	AMMONIA	CHLORIDE	DIOXIN (WATER)	DISSOLVED OXYGEN	E. COLI	FREE CYANIDE	IMPAIRED BIOTIC COMMUNITIES	NUTRIENTS	OIL AND GREASE	PCBS (FISH TISSUE)	PCBS (WATER)	PESTICIDES	pH	PHOSPHORUS	SILTATION	SULFATE	TASTE AND ODOR	TEMPERATURE	TOTAL MERCURY (WATER)
MORGAN CO	051202011502	05120201160040	INW01P1194_00	WHIPPOORWILL LAKE	3	3		3																				
MORGAN CO	051202011602	05120201170040	INW01P1195_00	WHITLEY LAKE	3	3		3																				
MORGAN CO	051202011407	05120201140040	INW01P1196_00	WILDWOOD LAKE	3	3		3																				
HAMILTON CO	051202011003	05120201090040	INW01P1197_00	WOODLAND ADDITION LAKE	3	3		3																				
BOONE CO	051202011103	05120201120020	INW01P1198_00	WURSTER LAKE	3	3		3																				
MORGAN CO	051202011406	05120201140140	INW01P1199_00	VANDENBARK LAKE	3	3		3																				
MORGAN CO	051202011310	05120201150180	INW01P1200_00	COX LAKE	3	3		3																				
MARION CO	051202011205	05120201130100	INW01P1201_00	LE AN WA LAKE	3	3		3																				
RANDOLPH CO	051202010104	05120201010060	INW01P1202_00	INDIAN TRAIL LAKE	3	3		3																				
MORGAN CO	051202011407	05120201140040	INW01P1203_00	UPPER SPRING LAKE	3	3		3																				
MORGAN CO	051202011309	05120201150160	INW01P1204_00	LAMBERT LAKE	3	3		3																				
MORGAN CO	051202011501	05120201160020	INW01P1205_00	MCALLISTER LAKE	3	3		3																				
MORGAN CO	051202011501	05120201160020	INW01P1206_00	CAMP MALLORY LAKE	3	3		3																				
MORGAN CO	051202011503	05120201160010	INW01P1207_00	CAMP VICTOR LAKE	3	3		3																				
MORGAN CO	051202011406	05120201140140	INW01P1208_00	DETURK, LAKE	3	3		3																				
MORGAN CO	051202011406	05120201140140	INW01P1209_00	WALTON LAKE	3	3		3																				
MORGAN CO	051202011603	05120201170070	INW01P1210_00	FISH HATCHERY LAKE	3	3		3																				
JOHNSON CO	051202011601	05120201170010	INW01P1211_00	EARLHAM LAKE	3	3		3																				
JOHNSON CO	051202011402	05120201140030	INW01P1212_00	ELMER C. SUMMIT LAKE	3	3		3																				
JOHNSON CO	051202011401	05120201140010	INW01P1213_00	DOTY RUN (CENTER GROVE RESORT) LAKE	3	3		3																				
MARION CO	051202011201	05120201130010	INW01P1214_00	POGUES RUN LAKE	3	3		3																				
MARION CO	051202011005	05120201090070	INW01P1215_00	COLLEGE PARK LAKE	3	3		3																				
HENDRICKS CO	051202011305	05120201150100	INW01P1216_00	PROCK LAKE	3	3		3																				
MORGAN CO	051202011502	05120201160040	INW01P1217_00	BRIARWOOD LAKE	3	3		3																				
MORGAN CO	051202011403	05120201140050	INW01P1218_00	UPPER PARADISE LAKE	3	3		3																				
BOONE CO	051202011106	05120201120090	INW01P1219_00	BOONES POND	3	3		3																				
MONROE CO	051202011701	05120201180010	INW01P1220_00	CHERRY LAKE	3	3		3																				
BROWN CO	051202020101	05120202010010	INW0211_00	BEANBLOSSOM CREEK-HEADWATERS	5A	3		2						5A														
BROWN CO	051202020101	05120202010010	INW0211_T1001	BEANBLOSSOM CREEK	4A	3		2						4A														
BROWN CO	051202020101	05120202010020	INW0212_00	NORTH BEAR FORK	4A	3		2						4A														
BROWN CO	051202020102	05120202010030	INW0213_00	BEANBLOSSOM CREEK	4A	3		2						4A														
BROWN CO	051202020102	05120202010030	INW0213_T1001	LICK CREEK	4A	3		2						4A														
BROWN CO	051202020102	05120202010030	INW0213_T1002	BELL CREEK (UPSTREAM OF EDWARD LEWIS LAKE)	4A	3		2						4A														
BROWN CO	051202020102	05120202010030	INW0213_T1003	BELL CREEK (DOWNSTREAM OF EDWARD LEWIS LAKE)	5A	3		2																				
BROWN CO	051202020102	05120202010030	INW0213_T1004	BEAR CREEK	4A	3		2						4A														
BROWN CO	051202020103	05120202010040	INW0214_00	BEANBLOSSOM CREEK-LAKE LEMON AND OTHER TRIBUTARIES	5A	3		2																				
BROWN CO	051202020103	05120202010040	INW0214_T1053	BEANBLOSSOM CREEK	4A	3		2						4A														
MONROE CO	051202020104	05120202010050	INW0215_00	HONEY CREEK	4A	3		2						4A														
MONROE CO	051202020104	05120202010050	INW0215_T1004	BEANBLOSSOM CREEK	4A	3		2						4A														
MONROE CO	051202020105	05120202010060	INW0216_00	BUCK CR/MUDDY FORK	5A	3		2																				
MONROE CO	051202020105	05120202010060	INW0216_T1005	BEANBLOSSOM CREEK	4A	3		2						4A														
MONROE CO	051202020105	05120202010070	INW0217_00	GRIFFY CREEK-GRIFFY RESERVOIR AND OTHER TRIBUTARYS	3	3		2																				
MONROE CO	051202020105	05120202010070	INW0217_T1015	SOUTH FORK GRIFFY CREEK	3	3		5A								5A												

COUNTY	12-DIGIT HUC	14-DIGIT HUC	ASSESSMENT UNIT ID	ASSESSMENT UNIT NAME	BENEFICIAL USE				CAUSE OF IMPAIRMENT																				
					RECREATIONAL USES	FISH CONSUMPTION	DRINKING WATER USE	AQUATIC LIFE USE	ALGAE	AMMONIA	CHLORIDE	DIOXIN (WATER)	DISSOLVED OXYGEN	E. COLI	FREE CYANIDE	IMPAIRED BIOTIC COMMUNITIES	NUTRIENTS	OIL AND GREASE	PCBS (FISH TISSUE)	PCBS (WATER)	PESTICIDES	pH	PHOSPHORUS	SILTATION	SULFATE	TASTE AND ODOR	TEMPERATURE	TOTAL MERCURY (WATER)	
MONROE CO	051202020106	05120202010080	INW0218_T1006	BEANBLOSSOM CREEK	4A	5B		2						4A					5B									
MONROE CO	051202020106	05120202010080	INW0218_T1016	STOUT CREEK	3	3		2																				
MONROE CO	051202020107	05120202010090	INW0219_00	INDIAN CREEK	4A	3		2						4A														
MONROE CO	051202020107	05120202010090	INW0219_T1007	BEANBLOSSOM CREEK	5A	5B		2											5B									
MONROE CO	051202020108	05120202010100	INW021A_T1008	BEANBLOSSOM CREEK	4A	5B		2						4A					5B									
MONROE CO	051202020108	05120202010100	INW021A_T1017	JACKS DEFEAT CREEK	4A	3		2						4A														
OWEN CO	051202020202	05120202020010	INW0221_00	BIG CREEK/LIMESTONE CREEK TRIBUTARYS	4A	3		2						4A														
OWEN CO	051202020202	05120202020010	INW0221_M1009	WHITE RIVER	4A	5B		5A						4A		5A	5A		5B									
OWEN CO	051202020201	05120202020020	INW0222_00	MILL CREEK-LITTLE MILL CREEK	4A	3		2						4A														
OWEN CO	051202020203	05120202020030	INW0223_00	FALL CREEK AND OTHER TRIBUTARYS	4A	3		2						4A														
OWEN CO	051202020203	05120202020030	INW0223_M1010	WHITE RIVER	4A	5B		2						4A					5B									
OWEN CO	051202020203	05120202020030	INW0223_T1018	MCCORMICKS CREEK	4A	3		5A					5A	4A		5A												
OWEN CO	051202020205	05120202020040	INW0224_00	SPENCER TRIBUTARYS	4A	3		2						4A														
OWEN CO	051202020205	05120202020040	INW0224_M1011	WHITE RIVER	5A	5B		5A											5B									
OWEN CO	051202020204	05120202020050	INW0225_00	RATTLESNAKE CREEK	4A	3		2						4A														
OWEN CO	051202020204	05120202020050	INW0225_T1059	RATTLESNAKE CREEK	4A	3		5A						4A														
OWEN CO	051202020210	05120202020060	INW0226_00	MILLS CREEK/GOOSE CREEK TRIBUTARYS	4A	3		2						4A														
OWEN CO	051202020210	05120202020060	INW0226_M1012	WHITE RIVER	4A	5B		5A						4A					5B									
OWEN CO	051202020206	05120202020070	INW0227_00	RACCOON CREEK-LITTLE RACCOON CREEK	4A	3		2						4A														
OWEN CO	051202020207	05120202020080	INW0228_00	RACCOON CREEK-LICK CREEK	4A	3		2						4A														
GREENE CO	051202020210	05120202020090	INW0229_00	JACK CREEK	4A	3		2						4A														
OWEN CO	051202020210	05120202020090	INW0229_M1013	WHITE RIVER	4A	5B		5A						4A					5B									
OWEN CO	051202020208	05120202020100	INW022A_00	EAST FORK FISH CREEK	4A	3		2						4A														
OWEN CO	051202020208	05120202020100	INW022A_T1025	EAST FORK FISH CREEK	4A	3		2						4A														
OWEN CO	051202020208	05120202020100	INW022A_T1060	UNNAMED BRANCH EAST FORK FISH CREEK	5A	3		5A								5A												
OWEN CO	051202020208	05120202020110	INW022B_00	WEST FORK FISH CREEK	4A	3		2						4A														
OWEN CO	051202020209	05120202020120	INW022C_00	FISH CREEK	4A	3		2						4A														
OWEN CO	051202020209	05120202020120	INW022C_T1001	SAND LICK CREEK	4A	3		2						4A														
OWEN CO	051202020209	05120202020130	INW022D_00	FISH CREEK	4A	3		2						4A														
OWEN CO	051202020209	05120202020130	INW022D_T1001	WEST FORK CREEK	4A	3		2						4A														
OWEN CO	051202020209	05120202020130	INW022D_T1002	FISH CREEK-UNNAMED TRIBUTARY	4A	3		2						4A														
OWEN CO	051202020209	05120202020140	INW022E_00	FISH CREEK	4A	3		5A						4A		5A												
OWEN CO	051202020209	05120202020140	INW022E_T1001	MACK CREEK	4A	3		3						4A														
GREENE CO	051202020211	05120202020150	INW022F_00	BUCKHALL CREEK/GOOSE CREEK TRIBUTARYS	4A	3		2						4A														
GREENE CO	051202020211	05120202020150	INW022F_M1014	WHITE RIVER	5A	5B		2											5B									
GREENE CO	051202020211	05120202020150	INW022F_M1061	WHITE RIVER	4A	5B		5A						4A					5B									
GREENE CO	051202020404	05120202030010	INW0231_00	KELLY BRANCH TRIBUTARYS	2	3		2																				
GREENE CO	051202020211	05120202020150	INW0231_M1026	WHITE RIVER	2	5B		5A									5A		5B									
GREENE CO	051202020401	05120202030020	INW0232_00	LATTAS CREEK-HEADWATERS	2	3		2																				
GREENE CO	051202020402	05120202030030	INW0233_00	LATTAS CREEK-MILLER CREEK	2	3		2																				
GREENE CO	051202020403	05120202030040	INW0234_00	LATTAS CREEK-SLOAN DITCH	2	3		2																				
GREENE CO	051202020404	05120202030050	INW0235_00	MILLER BRANCH AND OTHER TRIBUTARYS	2	3		2																				

COUNTY	12-DIGIT HUC	14-DIGIT HUC	ASSESSMENT UNIT ID	ASSESSMENT UNIT NAME	BENEFICIAL USE				CAUSE OF IMPAIRMENT																				
					RECREATIONAL USES	FISH CONSUMPTION	DRINKING WATER USE	AQUATIC LIFE USE	ALGAE	AMMONIA	CHLORIDE	DIOXIN (WATER)	DISSOLVED OXYGEN	E. COLI	FREE CYANIDE	IMPAIRED BIOTIC COMMUNITIES	NUTRIENTS	OIL AND GREASE	PCBS (FISH TISSUE)	PCBS (WATER)	PESTICIDES	pH	PHOSPHORUS	SILTATION	SULFATE	TASTE AND ODOR	TEMPERATURE	TOTAL MERCURY (WATER)	
GREENE CO	051202020404	05120202030050	INW0235_M1027	WHITE RIVER	2	5B		2											5B										
GREENE CO	051202020301	05120202040010	INW0241_T1019	RICHLAND CREEK	4A	5B		2						4A					5B										
GREENE CO	051202020301	05120202040010	INW0241_T1164	LITTLE RICHLAND CREEK	4A	3		5A						4A		5A													
GREENE CO	051202020302	05120202040020	INW0242_T1020	RICHLAND CREEK	4A	5B		5A						4A															
GREENE CO	051202020305	05120202040030	INW0243_00	CAMP CREEK - DRY BRANCH	2	5B		2																					
GREENE CO	051202020305	05120202040030	INW0243_T1021	RICHLAND CREEK	4A	5B		2						4A															
GREENE CO	051202020304	05120202040040	INW0244_00	BEECH CREEK	4A	3		2						4A															
GREENE CO	051202020308	05120202040050	INW0245_00	RITTER BRANCH	4A	5B		2						4A															
GREENE CO	051202020308	05120202040050	INW0245_01	RITTER BRANCH	4A	3		3						4A															
GREENE CO	051202020308	05120202040050	INW0245_T1022	RICHLAND CREEK	4A	5B		2						4A															
GREENE CO	051202020307	05120202040060	INW0246_00	BLACK ANKLE CREEK	4A	3		2						4A															
GREENE CO	051202020307	05120202040060	INW0246_T1023	PLUMMER CREEK	4A	3		2						4A															
GREENE CO	051202020306	05120202040080	INW0248_00	CLIFTY BRANCH	2	3		2																					
GREENE CO	051202020309	05120202040090	INW0249_00	FLYBLOW BR - BURCHAM BR	4A	3		2						4A															
GREENE CO	051202020309	05120202040090	INW0249_T1024	PLUMMER CREEK	4A	3		2						4A															
GREENE CO	051202020504	05120202050010	INW0251_00	GILBERT CREEK AND OTHER TRIBUTARYS	2	3		2																					
GREENE CO	051202020504	05120202050010	INW0251_M1028	WHITE RIVER	2	5B		5A								5A			5B										
GREENE CO	051202020502	05120202050020	INW0252_00	DOANS CREEK-HEADWATERS	2	3		2																					
GREENE CO	051202020502	05120202050030	INW0253_00	DOANS CREEK-BOGARD CREEK	2	3		2																					
GREENE CO	051202020504	05120202050040	INW0254_M1029	WHITE RIVER-NEWBERRY TRIBS	2	5B		2											5B										
MARTIN CO	051202020501	05120202050050	INW0255_00	FIRST CREEK-LAKE GREENWOOD INLET STREAMS	4A	3		2						4A															
MARTIN CO	051202020501	05120202050060	INW0256_00	FIRST CREEK-UNNAMED TRIBUTARY	4A	3		2						4A															
MARTIN CO	051202020501	05120202050060	INW0256_T1030	FIRST CREEK	4A	3		2						4A															
MARTIN CO	051202020501	05120202050060	INW0256_T1031	FIRST CREEK-LAKE GREENWOOD OUTLET	2	3		3																					
DAVIESS CO	051202020503	05120202050070	INW0257_00	FIRST CREEK-UNNAMED TRIBUTARYS	4A	3		2						4A															
GREENE CO	051202020503	05120202050070	INW0257_T1030	FIRST CREEK-ROCKY BRANCH AND OTHER TRIBUTARIES	4A	3		3						4A															
GREENE CO	051202020503	05120202050070	INW0257_T1031	FIRST CREEK	4A	3		2						4A															
GREENE CO	051202020505	05120202050080	INW0258_00	FOUR MILE CREEK-TIMMONS DITCH (GREENE)	5A	3		5A						5A		5A													
GREENE CO	051202020506	05120202050080	INW0258_M1030	WHITE RIVER, WEST FORK	3	5B		3											5B										
GREENE CO	051202020505	05120202050080	INW0258_T1057	UNNAMED TRIBUTARY OF FOUR MILE CREEK	2	3		2																					
DAVIESS CO	051202020506	05120202050090	INW0259_00	WEAVER/VERTREES DITCHES	2	3		2																					
DAVIESS CO	051202020506	05120202050090	INW0259_M1032	WHITE RIVER	5A	5B		5A						5A		5A			5B										
DAVIESS CO	051202020508	05120202050100	INW025A_M1033	WHITE RIVER - ELNORA TO SMOTHERS CR CUTOFF	2	5B		2											5B										
DAVIESS CO	051202020507	05120202050110	INW025B_00	SMOTHERS CREEK	3	3		2																					
DAVIESS CO	051202020507	05120202050110	INW025B_T1164	KANE DITCH - UNNAMED TRIBUTARY (ODON)	3	3		2																					
DAVIESS CO	051202020507	05120202050110	INW025B_T1165	KANE DITCH BASIN	3	3		2																					
DAVIESS CO	051202020507	05120202050120	INW025C_00	SMOTHERS CREEK-CUTOFF	3	3		2																					
GREENE CO	051202020601	05120202060010	INW0261_00	BLACK CREEK (DITCH)-HEADWATERS	3	3		2																					
GREENE CO	051202020603	05120202060020	INW0262_00	BLACK CREEK-BREWER DITCH	3	3		5A								5A													
GREENE CO	051202020602	05120202060030	INW0263_00	BUCK CREEK (GREENE)	5A	3		5A						5A															

COUNTY	12-DIGIT HUC	14-DIGIT HUC	ASSESSMENT UNIT ID	ASSESSMENT UNIT NAME	BENEFICIAL USE				CAUSE OF IMPAIRMENT																			
					RECREATIONAL USES	FISH CONSUMPTION	DRINKING WATER USE	AQUATIC LIFE USE	ALGAE	AMMONIA	CHLORIDE	DIOXIN (WATER)	DISSOLVED OXYGEN	E. COLI	FREE CYANIDE	IMPAIRED BIOTIC COMMUNITIES	NUTRIENTS	OIL AND GREASE	PCBS (FISH TISSUE)	PCBS (WATER)	PESTICIDES	pH	PHOSPHORUS	SILTATION	SULFATE	TASTE AND ODOR	TEMPERATURE	TOTAL MERCURY (WATER)
GREENE CO	051202020602	05120202060040	INW0264_00	BEEHUNTER DITCH	3	3		2																				
GREENE CO	051202020604	05120202060050	INW0265_00	BLACK CREEK-RAMSEY/CALICO SLASH DITCHES	5A	3		2						5A														
GREENE CO	051202020605	05120202060060	INW0266_00	SINGER DITCH(UPPER)-HILL DITCH	5A	3		2						5A														
KNOX CO	051202020605	05120202060070	INW0267_00	BLACK CREEK-SINGER DITCH-WHITE R OXBOWS TRIBUTARYS	5A	3		2						5A														
KNOX CO	051202020803	05120202060070	INW0267_M1034	WHITE RIVER - SMOTHER CR CUTOFF TO BLACK CR	2	5B		2											5B									
KNOX CO	051202020801	05120202070010	INW0271_00	PALLARD DITCH AND OTHER TRIBUTARYS	3	3		2																				
DAVIESS CO	051202020803	05120202070010	INW0271_M1035	WHITE RIVER - BLACK CR EDWARDSPORT	2	5B		2											5B									
DAVIESS CO	051202020803	05120202070020	INW0272_00	SMOTHERS CREEK (INSIDE LEVEE) TRIBUTARYS	3	3		2																				
DAVIESS CO	051202020803	05120202070020	INW0272_M1036	WHITE RIVER	2	5B		5A											5B									
KNOX CO	051202020802	05120202070030	INW0273_00	PICKEL DITCH	3	3		2																				
KNOX CO	051202020802	05120202070040	INW0274_00	INDIAN CREEK (KNOX)	3	3		2																				
DAVIESS CO	051202020804	05120202070050	INW0275_00	BENS CREEK AND OTHER TIBUTARYS	3	3		2																				
KNOX CO	051202020804	05120202070050	INW0275_M1037	WHITE RIVER - WHEATLAND	5A	5B		5A						5A					5B									
DAVIESS CO	051202020702	05120202080010	INW0281_00	NORTH FORK PRAIRIE CREEK-HEADWATER TRIBUTARYS	4A	3		3						4A														
DAVIESS CO	051202020702	05120202080010	INW0281_T1044	NORTH FORK PRAIRIE CREEK	4A	3		3						4A														
DAVIESS CO	051202020704	05120202080020	INW0282_00	BARNES CREEK AND OTHER TRIBUTARYS	4A	3		3						4A														
DAVIESS CO	051202020704	05120202080020	INW0282_T1046	NORTH FORK PRAIRIE CREEK	4A	3		3						4A														
DAVIESS CO	051202020706	05120202080030	INW0283_00	BETHEL CREEK AND OTHER TRIBUTARYS	4A	3		3						4A														
DAVIESS CO	051202020706	05120202080030	INW0283_T1047	NORTH FORK PRAIRIE CREEK	4A	3		5A						4A		5A												
DAVIESS CO	051202020701	05120202080040	INW0284_00	FLAT CREEK AND OTHER TRIBUTARYS	4A	3		5A					5A	4A			5A											
DAVIESS CO	051202020701	05120202080040	INW0284_T1049	SOUTH FORK PRAIRIE CREEK	4A	3		3						4A														
DAVIESS CO	051202020703	05120202080050	INW0285_00	DINKIN CREEK AND OTHER TRIBUTARYS	4A	3		3						4A														
DAVIESS CO	051202020703	05120202080050	INW0285_T1050	SOUTH FORK PRAIRIE CREEK	4A	3		3						4A														
DAVIESS CO	051202020705	05120202080060	INW0286_T1051	SOUTH FORK PRAIRIE CREEK	4A	3		3						4A														
DAVIESS CO	051202020705	05120202080060	INW0286_T1166	ANTIOCH CREEK	4A	3		3						4A														
DAVIESS CO	051202020705	05120202080060	INW0286_T1167	EAGAN DITCH BASIN	4A	3		5A						4A			5A											
DAVIESS CO	051202020707	05120202080070	INW0287_00	KILLION CANAL AND OTHER TRIBUTARIES	4A	3		2						4A														
DAVIESS CO	051202020707	05120202080070	INW0287_T1063	PRAIRIE CREEK	4A	3		5A						4A		5A												
DAVIESS CO	051202020707	05120202080080	INW0288_00	HAWES DITCH	2	3		2																				
DAVIESS CO	051202020707	05120202080080	INW0288_T1064	PRAIRIE CREEK	4A	3		5A						4A		5A												
KNOX CO	051202020903	05120202090010	INW0291_00	WHITE RIVER-HAWKINS CREEK TRIBUTARYS	2	3		2																				
DAVIESS CO	051202020903	05120202090010	INW0291_M1039	WHITE RIVER	2	5B	3	5A								5A			5B									
DAVIESS CO	051202020903	05120202090010	INW0291_T1038	HAWKINS CREEK	5A	3		5A								5A												
DAVIESS CO	051202020901	05120202090020	INW0292_00	VEALE CREEK SLOUGH	5A	3		2						5A														
DAVIESS CO	051202020902	05120202090030	INW0293_00	VEALE CREEK-LOWER	5A	3		5A						5A														

COUNTY	12-DIGIT HUC	14-DIGIT HUC	ASSESSMENT UNIT ID	ASSESSMENT UNIT NAME	BENEFICIAL USE				CAUSE OF IMPAIRMENT																			
					RECREATIONAL USES	FISH CONSUMPTION	DRINKING WATER USE	AQUATIC LIFE USE	ALGAE	AMMONIA	CHLORIDE	DIOXIN (WATER)	DISSOLVED OXYGEN	E. COLI	FREE CYANIDE	IMPAIRED BIOTIC COMMUNITIES	NUTRIENTS	OIL AND GREASE	PCBS (FISH TISSUE)	PCBS (WATER)	PESTICIDES	pH	PHOSPHORUS	SILTATION	SULFATE	TASTE AND ODOR	TEMPERATURE	TOTAL MERCURY (WATER)
KNOX CO	051202020905	05120202090040	INW0294_00	UNNAMED TRIBUTARY NW OF OLD WHEATLAND RD	5A	3		5A					5A									5A						
KNOX CO	051202020905	05120202090040	INW0294_T1041	KESSINGER DITCH	4A	3		2						4A														
KNOX CO	051202020904	05120202090050	INW0295_00	ROBERSON DITCH WITH INDIAN AND FLAT CREEK TRIBUTARIES	4A	3		2						4A														
KNOX CO	051202020906	05120202090060	INW0296_00	OPOSSUM BRANCH/STEEN DT/REEL CR	4A	3		2						4A														
KNOX CO	051202020906	05120202090060	INW0296_T1042	KESSINGER DITCH	4A	3		2						4A														
DAVIESS CO	051202020907	05120202090070	INW0297_M1040	WHITE RIVER	2	5B		5A								5A			5B									
DAVIESS CO	051202020907	05120202090070	INW0297_T1039	JACKSON POND (STREAM) - UNNAMED TRIBUTARY	3	3		3																				
DAVIESS CO	051202020907	05120202090070	INW0297_T1040	JACKSON POND (STREAM)	2	3		2																				
KNOX CO	051202020906	05120202090070	INW0297_T1041	LONG POND (STREAM)	2	3		2																				
KNOX CO	051202020906	05120202090060	INW0297_T1042	FRICK DITCH	2	3		2																				
KNOX CO	051202020906	05120202090070	INW0297_T1043	KESSINGER DITCH	4A	3		2						4A														
PIKE CO	051202021001	05120202100010	INW02A1_00	LICK CREEK (PIKE)	2	3		2																				
PIKE CO	051202021001	05120202100020	INW02A2_00	PRIDES CREEK TRIBS	2	3		3																				
PIKE CO	051202021001	05120202100020	INW02A2_T1058	PRIDES CREEK	2	3		3																				
KNOX CO	051202021003	05120202100030	INW02A3_00	UPPER (EAST FORK TO WILSON) TRIBUTARYS	2	3		2																				
PIKE CO	051202021003	05120202100030	INW02A3_M1052	WHITE RIVER	2	5B		5A								5A			5B									
KNOX CO	051202021002	05120202100040	INW02A4_00	WILSON CREEK-MCCOY CREEK	2	3		2								5A			5B									
PIKE CO	051202021004	05120202100050	INW02A5_00	CONGER CREEK-LITTLE CONGER CREEK	5A	3		2						5A														
PIKE CO	051202021004	05120202100060	INW02A6_00	HARBIN CREEK	5A	3		2						5A														
KNOX CO	051202021005	05120202100070	INW02A7_00	UPPER RIVER DESHEE-HEADWATERS	2	3		2																				
KNOX CO	051202021005	05120202100080	INW02A8_00	UPPER RIVER DESHEE-WILLIAMS DITCH	2	3		2																				
KNOX CO	051202021005	05120202100090	INW02A9_00	PLASS DITCH-MUDDY RUN	2	3		2																				
GIBSON CO	051202021006	05120202100100	INW02AA_00	MIDDLE (WILSON TO ROB) TRIBUTARYS	2	3		2																				
KNOX CO	051202021006	05120202100100	INW02AA_M1055	WHITE RIVER	2	5B		5A								5A			5B									
GIBSON CO	051202021006	05120202100110	INW02AB_00	ROBB CREEK	2	3		2																				
KNOX CO	051202021007	05120202100120	INW02AC_00	LOWER (ROBB TO WABASH) TRIBUTARYS	2	3		2																				
KNOX CO	0512020201007	05120202100120	INW02AC_M1056	WHITE RIVER	2	5B		5A								5A			5B									
MONROE CO	051202020103	05120202010040	INW02P1003_00	LEMON, LAKE	3	5B		3																				
DAVIESS CO	051202020702	05120202080010	INW02P1045_00	PRAIRIE CREEK RESERVOIR NO. A-4-1 (FISHER DAM)	5A	3		3						5A														
DAVIESS CO	051202020701	05120202080040	INW02P1048_00	PRAIRIE CREEK RESERVOIR NO. B-3-2 (PRICE DAM)	3	3		3																				
MARTIN CO	051202020501	05120202050050	INW02P1062_00	GREENWOOD LAKE	3	3	3	3																				
OWEN CO	051202020201	05120202020020	INW02P1065_00	AMAZON LAKE	3	3		3																				
MONROE CO	051202020104	05120202010050	INW02P1066_00	BEAN BLOSSOM LAKE	3	3		3																				
BROWN CO	051202020102	05120202010030	INW02P1067_00	BEAR CREEK LAKE	3	3		3																				
GREENE CO	051202020305	05120202040030	INW02P1068_00	BEECHWOOD LAKE	3	3		3																				
GREENE CO	051202020401	05120202030020	INW02P1069_00	BOAT LAKE	3	3		3																				
KNOX CO	051202021007	05120202100120	INW02P1070_00	CLAYPOOL POND	3	3		3																				
KNOX CO	051202020903	05120202090010	INW02P1071_00	CLEAR POND	3	3		3																				
OWEN CO	051202020209	05120202020130	INW02P1072_00	COTTONS LITTLE PINE LAKE	3	3		3																				
GREENE CO	051202020601	05120202060010	INW02P1073_00	COUNTY LINE LAKE	3	3		3																				

COUNTY	12-DIGIT HUC	14-DIGIT HUC	ASSESSMENT UNIT ID	ASSESSMENT UNIT NAME	BENEFICIAL USE				CAUSE OF IMPAIRMENT																				
					RECREATIONAL USES	FISH CONSUMPTION	DRINKING WATER USE	AQUATIC LIFE USE	ALGAE	AMMONIA	CHLORIDE	DIOXIN (WATER)	DISSOLVED OXYGEN	E. COLI	FREE CYANIDE	IMPAIRED BIOTIC COMMUNITIES	NUTRIENTS	OIL AND GREASE	PCBS (FISH TISSUE)	PCBS (WATER)	PESTICIDES	pH	PHOSPHORUS	SILTATION	SULFATE	TASTE AND ODOR	TEMPERATURE	TOTAL MERCURY (WATER)	
BROWN CO	051202020101	05120202010020	INW02P1074_00	CRESTVIEW LAKE	3	3		3																					
MONROE CO	051202020104	05120202010050	INW02P1075_00	EGENOLF LAKE	3	3		3																					
OWEN CO	051202020205	05120202020040	INW02P1076_00	FARM POND	3	3		3																					
BROWN CO	051202020102	05120202010030	INW02P1077_00	GALLA HUE VALLEY LAKE	3	3		3																					
OWEN CO	051202020208	05120202020100	INW02P1078_00	GREYBROOK LAKE	3	3		3																					
MONROE CO	051202020105	05120202010070	INW02P1079_00	GRIFFY RESERVOIR	3	5B		3																					
BROWN CO	051202020101	05120202010010	INW02P1080_00	HAPPY LANDING LAKE	3	3		3																					
GREENE CO	051202020401	05120202030020	INW02P1081_00	HARMONS LAKE	3	3		3																					
DAVIESS CO	051202020506	05120202050090	INW02P1082_00	INDIAN POND	3	3		3																					
DAVIESS CO	051202020703	05120202080050	INW02P1083_00	PRAIRIE CREEK RESERVOIR NO. B-3-1 (MONTGOMERY DAM)	3	3		3																					
BROWN CO	051202020101	05120202010020	INW02P1084_00	LASALLE, LAKE	3	3		3																					
MONROE CO	051202020104	05120202010050	INW02P1085_00	LAZY LAKE	3	3		3																					
BROWN CO	051202020101	05120202010010	INW02P1086_00	LITTLE FOX LAKE	3	3		3																					
GIBSON CO	051202021007	05120202100120	INW02P1087_00	LONG POND	3	3		3																					
KNOX CO	051202021002	05120202100040	INW02P1088_00	LONG POND	3	3		3																					
GREENE CO	051202020504	05120202050010	INW02P1089_00	LONG POND (HILLENBRAND)	3	3		3																					
BROWN CO	051202020102	05120202010030	INW02P1090_00	LUTHERAN HILLS LAKE	3	3		3																					
DAVIESS CO	051202020707	05120202080080	INW02P1091_00	MELTON POND	3	3		3																					
SULLIVAN CO	051202020603	05120202060020	INW02P1092_00	MORE LAKE	3	3		3																					
GREENE CO	051202020404	05120202030010	INW02P1093_00	MOSES LAKE	3	3		3																					
SULLIVAN CO	051202020601	05120202060010	INW02P1094_00	NARROW LAKE	3	3		3																					
MARTIN CO	051202020501	05120202050060	INW02P1095_00	OBERLIN LAKE	3	3		3																					
PIKE CO	051202021001	05120202100020	INW02P1096_00	PRIDES CREEK LAKE	3	3		3																					
SULLIVAN CO	051202020603	05120202060020	INW02P1097_00	RESERVOIR NUMBER 29	3	3		5A																					
SULLIVAN CO	051202020601	05120202060010	INW02P1098_00	RESERVOIR NUMBER 26	3	3		3																					
BROWN CO	051202020101	05120202010010	INW02P1100_00	SMITH LAKE	3	3		3																					
DAVIESS CO	051202020707	05120202080080	INW02P1101_00	SWAN POND	3	3		3																					
SULLIVAN CO	051202020601	05120202060010	INW02P1102_00	T LAKE	3	3		3																					
OWEN CO	051202020209	05120202020130	INW02P1103_00	THOMAS LAKE	3	3		3																					
OWEN CO	051202020205	05120202020040	INW02P1104_00	TIMBER RIDGE LAKE	3	3		3																					
MONROE CO	051202020105	05120202010070	INW02P1105_00	UNIVERSITY LAKE	3	3		3																					
DAVIESS CO	051202020907	05120202090070	INW02P1106_00	WONDER POND	3	3		3																					
BROWN CO	051202020101	05120202010010	INW02P1107_00	WOODLAND LAKE	3	3		3																					
DAVIESS CO	051202020703	05120202080050	INW02P1108_00	PRAIRIE CREEK RESERVOIR NO. B-2-1 (CROPP DAM)	3	3		3																					
DAVIESS CO	051202020701	05120202080040	INW02P1109_00	PRAIRIE CREEK RESERVOIR NO. B-4-7 (O'CONNER DAM)	3	3		3																					
SULLIVAN CO	051202020601	05120202060010	INW02P1110_00	GAMBILL LAKE	3	3		3																					
GREENE CO	051202020601	05120202060010	INW02P1111_00	ROUND LAKE	3	3		5A																					
SULLIVAN CO	051202020601	05120202060010	INW02P1112_00	DOWNING LAKE	3	3		3																					
SULLIVAN CO	051202020601	05120202060010	INW02P1113_00	LOW LAKE	3	3		3																					
SULLIVAN CO	051202020601	05120202060010	INW02P1114_00	EDDS LAKE	3	3		3																					
GREENE CO	051202020601	05120202060010	INW02P1115_00	AIRLINE LAKE	3	3		3																					
GREENE CO	051202020601	05120202060010	INW02P1116_00	CHAPEL LAKE	3	3		3																					
GREENE CO	051202020601	05120202060010	INW02P1117_00	RICHARDS LAKE	3	3		3																					
GREENE CO	051202020601	05120202060010	INW02P1118_00	WAMPLER LAKE	3	3		3																					
GREENE CO	051202020601	05120202060010	INW02P1119_00	SCOTT LAKE	3	3		3																					

COUNTY	12-DIGIT HUC	14-DIGIT HUC	ASSESSMENT UNIT ID	ASSESSMENT UNIT NAME	BENEFICIAL USE				CAUSE OF IMPAIRMENT																			
					RECREATIONAL USES	FISH CONSUMPTION	DRINKING WATER USE	AQUATIC LIFE USE	ALGAE	AMMONIA	CHLORIDE	DIOXIN (WATER)	DISSOLVED OXYGEN	E. COLI	FREE CYANIDE	IMPAIRED BIOTIC COMMUNITIES	NUTRIENTS	OIL AND GREASE	PCBS (FISH TISSUE)	PCBS (WATER)	PESTICIDES	pH	PHOSPHORUS	SILTATION	SULFATE	TASTE AND ODOR	TEMPERATURE	TOTAL MERCURY (WATER)
GREENE CO	051202020601	05120202060010	INW02P1120_00	GOODMAN LAKE	3	3		3																				
GREENE CO	051202020601	05120202060010	INW02P1121_00	STAR LAKE	3	3		3																				
GREENE CO	051202020603	05120202060020	INW02P1122_00	TRIMBLE LAKE	3	3		3																				
GREENE CO	051202020603	05120202060020	INW02P1123_00	CORKY LAKE	3	3		3																				
SULLIVAN CO	051202020601	05120202060010	INW02P1124_00	SMELDLEY LAKE	3	3		3																				
SULLIVAN CO	051202020601	05120202060010	INW02P1125_00	LYNN LAKE	3	3		3																				
SULLIVAN CO	051202020603	05120202060020	INW02P1126_00	MOTORBOAT LAKE	3	3		3																				
SULLIVAN CO	051202020603	05120202060020	INW02P1127_00	TWIN LAKE	3	3		3																				
SULLIVAN CO	051202020603	05120202060020	INW02P1128_00	BENEFIEL LAKE	3	3		3																				
GREENE CO	051202020308	05120202040050	INW02P1129_00	JACKSON LAKE	3	3		3																				
KNOX CO	051202021002	05120202100040	INW02P1130_00	HALFMOON POND	3	3		3																				
GIBSON CO	051202021004	05120202100060	INW02P1131_00	STURGEON LAKE	3	3		3																				
DAVIESS CO	051202020704	05120202080020	INW02P1132_00	PRAIRIE CREEK RESERVOIR NO. A-2-1 (SWARTZENTRUBER)	3	3		3																				
DAVIESS CO	051202020702	05120202080010	INW02P1133_00	PRAIRIE CREEK RESERVOIR NO. A-3-1 (GINGERICH)	3	3		3																				
DAVIESS CO	051202020704	05120202080020	INW02P1134_00	PRAIRIE CREEK RESERVOIR NO. A-3-2 (VEST)	3	3		3																				
DAVIESS CO	051202020704	05120202080020	INW02P1135_00	PRAIRIE CREEK RESERVOIR NO. A-2-3 (GRABER-MILLER)	3	3		3																				
DAVIESS CO	051202020704	05120202080020	INW02P1136_00	PRAIRIE CREEK RESERVOIR NO A-2-2 (KNOPP)	3	3		3																				
GREENE CO	051202020503	05120202050070	INW02P1137_00	DAV-MAR LAKE	3	3		3																				
GREENE CO	051202020502	05120202050030	INW02P1138_00	JACK WOODWARD LAKE	3	3		3																				
GREENE CO	051202020502	05120202050020	INW02P1139_00	GINGERICH LAKE	3	3		3																				
GREENE CO	051202020307	05120202040060	INW02P1140_00	S.A. INC. LAKE	3	3		3																				
BROWN CO	051202020101	05120202010020	INW02P1141_00	GARTNER (SHADEY OAKS) LAKE	3	3		3																				
BROWN CO	051202020102	05120202010030	INW02P1142_00	EDWARD D. LEWIS LAKE	3	3		3																				
BROWN CO	051202020102	05120202010030	INW02P1143_00	HUNGRY ACRES (SASEK) LAKE	3	3		3																				
OWEN CO	051202020201	05120202020020	INW02P1144_00	LOCUST LAKE (NAANS BRANCH DAM)	3	3		3																				
OWEN CO	051202020204	05120202020050	INW02P1145_00	WAGNER (GABOVITCH) LAKE	3	3		3																				
OWEN CO	051202020203	05120202020030	INW02P1146_00	BUCK (BASS HAVEN) LAKE	3	3		3																				
GREENE CO	051202020305	05120202040030	INW02P1147_00	HIDDEN LAKE	3	3		3																				
GREENE CO	051202020401	05120202030020	INW02P1148_00	BEAVER DAM LAKE	3	3		3																				
GREENE CO	051202020401	05120202030020	INW02P1149_00	MONON RESERVOIR	3	3		3																				
GREENE CO	051202020605	05120202060060	INW02P1150_00	SINGER DITCH (HAWTHORNE MINE DAM) LAKE	3	3		3																				
GREENE CO	051202020601	05120202060010	INW02P1151_00	CLEAR LAKE	3	3		3																				
GREENE CO	051202020603	05120202060020	INW02P1152_00	SHAKE 1	3	3		3																				
GREENE CO	051202020603	05120202060020	INW02P1153_00	SHAKE 2	3	3		3																				
GREENE CO	051202020603	05120202060020	INW02P1154_00	TODD LAKE	3	3		3																				
SULLIVAN CO	051202020603	05120202060020	INW02P1155_00	REDBUD LAKE	3	3		3																				
GREENE CO	051202020605	05120202060060	INW02P1156_00	FRANK LAKE	3	3		3																				
SULLIVAN CO	051202020601	05120202060010	INW02P1157_00	LONNIE LAKE	3	3		3																				
GREENE CO	051202020401	05120202030020	INW02P1158_00	MIDLAND LAKE	3	3		3																				
SULLIVAN CO	051202020603	05120202060020	INW02P1159_00	SOUTH LAKE	3	3		3																				
GREENE CO	051202020603	05120202060020	INW02P1160_00	GRAVEYARD LAKE	3	3		3																				
SULLIVAN CO	051202020603	05120202060020	INW02P1161_00	HALE LAKE	3	3		3																				

COUNTY	12-DIGIT HUC	14-DIGIT HUC	ASSESSMENT UNIT ID	ASSESSMENT UNIT NAME	BENEFICIAL USE				CAUSE OF IMPAIRMENT																			
					RECREATIONAL USES	FISH CONSUMPTION	DRINKING WATER USE	AQUATIC LIFE USE	ALGAE	AMMONIA	CHLORIDE	DIOXIN (WATER)	DISSOLVED OXYGEN	E. COLI	FREE CYANIDE	IMPAIRED BIOTIC COMMUNITIES	NUTRIENTS	OIL AND GREASE	PCBS (FISH TISSUE)	PCBS (WATER)	PESTICIDES	pH	PHOSPHORUS	SILTATION	SULFATE	TASTE AND ODOR	TEMPERATURE	TOTAL MERCURY (WATER)	
GREENE CO	051202020603	05120202060020	INW02P1162_00	MAYFIELD LAKE	3	3		3																				
SULLIVAN CO	051202020601	05120202060010	INW02P1163_00	WILLOW LAKE	3	3		3																				
BOONE CO	051202030104	05120203010010	INW0311_00	WEST FORK BIG WALNUT CREEK-HEADWATERS	5A	3		2						5A														
BOONE CO	051202030101	05120203010020	INW0312_00	MAIN EDLIN DITCH-SMITH DITCH	5A	3		2						5A														
BOONE CO	051202030101	05120203010030	INW0313_00	MAIN EDLIN DITCH-GRASSY BRANCH	5A	3		2						5A														
HENDRICKS CO	051202030104	0512020301004	INW0314_00	WEST FORK BIG WALNUT CREEK-LOWER	5A	3		2						5A														
HENDRICKS CO	051202030102	05120203010050	INW0315_00	MIDDLE FORK BIG WALNUT CREEK	3	3		2																				
HENDRICKS CO	051202030102	05120203010060	INW0316_00	EAST FORK BIG WALNUT CREEK-ROSS DITCH	5A	3		2						5A														
HENDRICKS CO	051202030102	05120203010070	INW0317_00	EAST FORK BIG WALNUT CREEK-LOWER	5A	3		2						5A														
HENDRICKS CO	051202030103	05120203010080	INW0318_00	HUNT CREEK	3	3		2																				
HENDRICKS CO	051202030103	05120203010090	INW0319_00	RAMP RUN-EAST FORK OUTLET	3	3		2																				
HENDRICKS CO	051202030401	05120203020010	INW0321_00	BIG WALNUT-BARNARD TRIBUTARYS	5A	2		2						5A														
HENDRICKS CO	051202030401	05120203020010	INW0321_T1001	BIG WALNUT CREEK	5A	2		2						5A														
PUTNAM CO	051202030401	05120203020020	INW0322_T1002	BIG WALNUT CREEK-ERNIE PYLE MEMORIAL	5A	3		2						5A														
PUTNAM CO	051202030403	05120203020030	INW0323_00	BLEDSOE BRANCH BASIN	5A	3		2						5A														
PUTNAM CO	051202030403	05120203020030	INW0323_T1003	BIG WALNUT CREEK	5A	3		2						5A														
PUTNAM CO	051202030403	05120203020030	INW0323_T1026	PLUM CREEK	5A	3		2																				
PUTNAM CO	051202030402	05120203020040	INW0324_00	CLEAR CREEK-HEADWATERS (PUTNAM)	5A	3		2						5A														
PUTNAM CO	051202030402	05120203020050	INW0325_00	CLEAR CREEK-MILLER CREEK	5A	3		2						5A														
PUTNAM CO	051202030404	05120203020030	INW0326_00	DRY BRANCH AND OTHER TRIBUTARYS	2	3		2																				
PUTNAM CO	051202030404	05120203020060	INW0326_T1004	BIG WALNUT CREEK	5A	3		2						5A														
PUTNAM CO	051202030404	05120203020070	INW0327_00	GREENCASTLE TRIBUTARYS	3	3		2																				
PUTNAM CO	051202030404	05120203020070	INW0327_T1005	BIG WALNUT CREEK	5A	3		2						5A														
PUTNAM CO	051202030201	05120203030010	INW0331_00	OWL CREEK	5A	3		2						5A														
PUTNAM CO	051202030202	05120203030020	INW0332_00	LITTLE WALNUT CREEK-HEADWATERS	5A	3		2						5A														
PUTNAM CO	051202030202	05120203030030	INW0333_00	JONES CREEK TRIBUTARYS	5A	3		2						5A														
PUTNAM CO	051202030202	05120203030030	INW0333_T1008	JONES CREEK	5A	3		5A						5A		5A												
PUTNAM CO	051202030203	05120203030040	INW0334_00	LITTLE WALNUT CREEK-LEATHERMAN CREEK	5A	3		2						5A														
PUTNAM CO	051202030203	05120203030050	INW0335_00	LITTLE WALNUT CREEK-LONG BRANCH	5A	3		2						5A														
PUTNAM CO	051202030405	05120203040010	INW0341_00	SNAKE CREEK TRIBS	2	3		2																				
PUTNAM CO	051202030405	05120203040010	INW0341_T1006	BIG WALNUT CREEK	5A	3		2						5A														
PUTNAM CO	051202030405	05120203040010	INW0341_T1027	MAIDEN RUN	2	3		5A								5A												
PUTNAM CO	051202030405	05120203040020	INW0342_00	MILL CREEK	5A	5B		2						5A														
PUTNAM CO	051202030405	05120203040020	INW0342_T1007	BIG WALNUT CREEK	5A	5B		5A						5A														
PUTNAM CO	051202030301	05120203050010	INW0351_00	DEER CREEK-HEADWATERS (PUTNAM)	2	3		2																				
PUTNAM CO	051202030301	05120203050020	INW0352_00	DEER CREEK	2	3		2																				
PUTNAM CO	051202030301	05120203050020	INW0352_T1009	LITTLE DEER CREEK	2	3		5A								5A												
PUTNAM CO	051202030302	05120203050030	INW0353_00	DEER CREEK-OWL BRANCH	2	3		2																				
PUTNAM CO	051202030302	05120203050040	INW0354_00	LIMESTONE CREEK (PUTNAM)	2	3		2																				
PUTNAM CO	051202030303	05120203050050	INW0355_00	DEER CREEK-MOSQUITO CREEK	5A	2		2						5A														
PUTNAM CO	051202030303	05120203050060	INW0356_00	DEWEESE CREEK	5A	3		2						5A														
PUTNAM CO	051202030303	05120203050070	INW0357_00	DEER CREEK-LEATHERWOOD CREEK	5A	3		2						5A														

COUNTY	12-DIGIT HUC	14-DIGIT HUC	ASSESSMENT UNIT ID	ASSESSMENT UNIT NAME	BENEFICIAL USE				CAUSE OF IMPAIRMENT																			
					RECREATIONAL USES	FISH CONSUMPTION	DRINKING WATER USE	AQUATIC LIFE USE	ALGAE	AMMONIA	CHLORIDE	DIOXIN (WATER)	DISSOLVED OXYGEN	E. COLI	FREE CYANIDE	IMPAIRED BIOTIC COMMUNITIES	NUTRIENTS	OIL AND GREASE	PCBS (FISH TISSUE)	PCBS (WATER)	PESTICIDES	pH	PHOSPHORUS	SILTATION	SULFATE	TASTE AND ODOR	TEMPERATURE	TOTAL MERCURY (WATER)	
HENDRICKS CO	051202030502	05120203060010	INW0361_T1010	MILL CREEK-HEADWATERS (HENDRICKS)	4A	3		2						4A														
HENDRICKS CO	051202030502	05120203060020	INW0362_00	CRITTENDEN CREEK	4A	3		2						4A														
HENDRICKS CO	051202030502	05120203060020	INW0362_T1011	MILL CREEK	4A	3		2						4A														
HENDRICKS CO	051202030501	05120203060030	INW0363_00	EAST FORK MILL CREEK-HEADWATERS	4A	3		5A						4A														
HENDRICKS CO	051202030501	05120203060040	INW0364_00	EAST FORK MILL CREEK-LOWER	4A	3		5A						4A														
PUTNAM CO	051202030503	05120203060050	INW0365_00	SALLUST BRANCH TRIBUTARYS	4A	3		2						4A														
HENDRICKS CO	051202030503	05120203060050	INW0365_T1012	MILL CREEK	4A	3		2						4A														
HENDRICKS CO	051202030504	05120203060060	INW0366_00	MUD CREEK-HEADWATERS (HENDRICKS)	4A	3		5A						4A														
MORGAN CO	051202030504	05120203060070	INW0367_00	MUD CREEK-LOWER (HENDRICKS)	4A	3		2						4A														
MORGAN CO	051202030505	05120203060080	INW0368_00	LAKE DITCH-HEADWATERS	2	3		5A																				
MORGAN CO	051202030506	05120203060090	INW0369_00	LAKE DITCH-SNAKE CREEK	2	3		2																				
PUTNAM CO	051202030508	05120203060100	INW036A_00	MILL CREEK-COTTON/BELLE UNION BRANCHES	5A	3		2						5A														
MORGAN CO	051202030507	05120203060110	INW036B_00	RHODES CREEK	2	3		2																				
PUTNAM CO	051202030509	05120203060120	INW036C_00	MILL CREEK-VERMILLION/HIGGENS BRANCHES	5A	3		2						5A														
OWEN CO	051202030510	05120203060130	INW036D_00	MILL CREEK-SAND BRANCH	5A	3		2						5A														
OWEN CO	051202030510	05120203060140	INW036E_00	BRUSH CREEK (OWEN)	2	3		2																				
OWEN CO	051202030512	05120203060150	INW036F_00	MILL CREEK-UPSTREAM CAGLES MILL LAKE	4A	3		2						4A														
PUTNAM CO	051202030511	05120203060160	INW036G_00	DOE CREEK-FERGUSON BRANCH	4A	3		2						4A														
PUTNAM CO	051202030512	05120203060170	INW036H_00	MILL CREEK AND OTHER TRIBUTARYS	2	3		2																				
CLAY CO	051202030701	05120203070010	INW0371_00	CROYS CREEK-VAN BUREN CREEK	5A	3		2						5A														
CLAY CO	051202030702	05120203070020	INW0372_00	CROYS CREEK-BILLY CREEK	5A	3		2						5A														
CLAY CO	051202030704	05120203070030	INW0373_00	EEL RIVER-SLATE/AHLEMEYER BRANCHES	5A	3		2						5A														
CLAY CO	051202030704	05120203070040	INW0374_00	EEL RIVER-MCINTYRE CREEK	3	3		2																				
OWEN CO	051202030703	05120203070050	INW0375_00	JORDON CREEK-HEADWATERS (OWEN)	5A	3		5A						5A														
OWEN CO	051202030703	05120203070060	INW0376_00	NORTH FORK JORDAN CREEK	5A	3		2						5A														
CLAY CO	051202030703	05120203070070	INW0377_00	JORDAN CREEK-LOWER	5A	3		2						5A														
CLAY CO	051202030706	05120203080010	INW0381_00	EEL RIVER-HOG CREEK	3	3		2																				
CLAY CO	051202030705	05120203080020	INW0382_00	SIXMILE CREEK-SULPHER CREEK	3	3		2																				
CLAY CO	051202030706	05120203080030	INW0383_00	EEL RIVER-TURKEY CREEK	3	3		5A																				
CLAY CO	051202030601	05120203080040	INW0384_00	BIRCH CREEK-LITTLE BIRCH CREEK	4A	3		5A					5A	4A		5A	5A											
CLAY CO	051202030601	05120203080050	INW0385_00	EAST FORK BIRCH CREEK	4A	3		2						4A														
CLAY CO	051202030602	05120203080060	INW0386_00	BIRCH CREEK-PRAIRIE CREEK	4A	3		2						4A														
CLAY CO	051202030602	05120203080070	INW0387_00	BRUSH CREEK-CROOKED CREEK	4A	3		2						4A														
CLAY CO	051202030602	05120203080080	INW0388_00	BIRCH CREEK-OUTLET (ZION CHURCH)	4A	3		2						4A														
VIGO CO	051202030801	05120203090010	INW0391_00	SPLUNGE CREEK-HEADWATERS	2	3		2																				
CLAY CO	051202030802	05120203090020	INW0392_00	SPLUNGE CREEK-CUTOFF/LITTLE SLOUGH	4A	2		2						4A														
CLAY CO	051202030803	05120203090030	INW0393_00	WATKINS CREEK TRIBUTARYS	2	3		2																				
CLAY CO	051202030803	05120203090030	INW0393_T1014	EEL RIVER	4A	3		2						4A														
CLAY CO	051202030805	05120203090040	INW0394_00	LAFFERTY DITCH TRIBUTARYS	2	3		2																				
CLAY CO	051202030805	05120203090040	INW0394_T1016	EEL RIVER	4A	3		5A						4A		5A												
CLAY CO	051202030804	05120203090050	INW0395_T1019	CONNELLY DITCH-HEADWATERS	4A	3		5A						4A		5A												

COUNTY	12-DIGIT HUC	14-DIGIT HUC	ASSESSMENT UNIT ID	ASSESSMENT UNIT NAME	BENEFICIAL USE				CAUSE OF IMPAIRMENT																			
					RECREATIONAL USES	FISH CONSUMPTION	DRINKING WATER USE	AQUATIC LIFE USE	ALGAE	AMMONIA	CHLORIDE	DIOXIN (WATER)	DISSOLVED OXYGEN	E. COLI	FREE CYANIDE	IMPAIRED BIOTIC COMMUNITIES	NUTRIENTS	OIL AND GREASE	PCBS (FISH TISSUE)	PCBS (WATER)	PESTICIDES	pH	PHOSPHORUS	SILTATION	SULFATE	TASTE AND ODOR	TEMPERATURE	TOTAL MERCURY (WATER)	
CLAY CO	051202030804	05120203090060	INW0396_00	CLAY CITY TRIB	4A	3		2						4A														
CLAY CO	051202030804	05120203090060	INW0396_T1020	CONNELLY DITCH	4A	3		2						4A														
CLAY CO	051202030805	05120203090070	INW0397_00	WHITE OAK CREEK	5A	3		2																				
CLAY CO	051202030805	05120203090070	INW0397_T1018	EEL RIVER	4A	3		2						4A														
CLAY CO	051202030809	05120203090080	INW0398_00	MUIR LAKE/POND CREEK TRIBUTARYS	2	3		2																				
OWEN CO	051202030809	05120203090080	INW0398_T1015	EEL RIVER	4A	3		2						4A														
CLAY CO	051202030809	05120203090080	INW0398_T1017	WABASH & ERIE CANAL	4A	3		2						4A														
GREENE CO	051202030808	05120203090090	INW0399_00	LAGOON CREEK-HOWESVILLE DITCH	4A	3		2						4A														
OWEN CO	051202030806	05120203090090	INW039A_00	WEST FORK LICK CREEK	2	3		2																				
OWEN CO	051202030806	05120203090100	INW039A_T1021	LICK CREEK	4A	3		2						4A														
OWEN CO	051202030807	05120203090110	INW039B_00	HAUSER CREEK	2	3		2																				
OWEN CO	051202030807	05120203090110	INW039B_T1022	LICK CREEK	4A	3		2						4A														
OWEN CO	051202030810	05120203090120	INW039C_00	NEED/BRUSH CREEK AND OTHER TRIBUTARYS	4A	3		2						4A														
OWEN CO	051202030810	05120203090120	INW039C_T1023	LICK CREEK	4A	3		2						4A														
OWEN CO	051202030810	05120203090120	INW039C_T1024	EEL RIVER	4A	5B		2						4A														
GREENE CO	051202030811	05120203090130	INW039D_00	LEMON DITCH/CORBIN CREEK	2	3		2																				
GREENE CO	051202030811	05120203090130	INW039D_T1025	EEL RIVER	4A	3		5A						4A														
OWEN CO	051202030512	05120203060170	INW03P1013_00	CAGLES MILL LAKE	3	2		3																				
PUTNAM CO	051202030404	05120203020070	INW03P1028_00	ALBION POND	3	3		3																				
MORGAN CO	051202030506	05120203060090	INW03P1029_00	AMY LAKE	3	3		3																				
PUTNAM CO	051202030403	05120203020030	INW03P1030_00	BAIRE LAKE	3	3		3																				
OWEN CO	051202030703	05120203070060	INW03P1031_00	BARNES LAKE	3	3		3																				
CLAY CO	051202030706	05120203080030	INW03P1032_00	DIETZ LAKE	3	3		3																				
PUTNAM CO	051202030303	05120203050050	INW03P1033_00	DOGWOOD SPRING LAKE	3	3		3																				
GREENE CO	051202030811	05120203090130	INW03P1034_00	DYER LAKE	3	3		3																				
PUTNAM CO	051202030301	05120203050020	INW03P1035_00	EDGEWOOD LAKE	3	3		3																				
PUTNAM CO	051202030402	05120203020040	INW03P1036_00	ELMER MARTENS LAKE	3	3		3																				
VIGO CO	051202030801	05120203090010	INW03P1037_00	FRENCH LAKE	3	3		3																				
PUTNAM CO	051202030201	05120203030010	INW03P1038_00	GLENN FLINT LAKE	3	3		3																				
PUTNAM CO	051202030303	05120203050050	INW03P1039_00	GREYHOUND LAKE	3	3		3																				
PUTNAM CO	051202030402	05120203020040	INW03P1040_00	HERITAGE LAKE	3	3		3																				
MORGAN CO	051202030506	05120203060090	INW03P1041_00	J LAKE	3	3		3																				
MORGAN CO	051202030507	05120203060110	INW03P1042_00	MAXINE, LAKE	3	3		3																				
MORGAN CO	051202030507	05120203060110	INW03P1043_00	PRIMROSE, LAKE	3	3		3																				
CLAY CO	051202030809	05120203090080	INW03P1044_00	MUIR LAKE	3	3		3																				
PUTNAM CO	051202030404	05120203020070	INW03P1045_00	OAKALLA LAKE	3	3		3																				
PUTNAM CO	051202030303	05120203050060	INW03P1046_00	QUARRY POND	3	3		3																				
CLAY CO	051202030702	05120203070020	INW03P1047_00	RISSLERS LAKE	3	3		3																				
OWEN CO	051202030810	05120203090120	INW03P1048_00	SALTER LAKE	3	3		3																				
HENDRICKS CO	051202030503	05120203060050	INW03P1049_00	SUNSET LAKE	3	3		3																				
CLAY CO	051202030809	05120203090080	INW03P1050_00	TAPAWINGO LAKE	3	3		3																				
PUTNAM CO	051202030405	05120203040010	INW03P1051_00	THOMAS LAKE	3	3		3																				
PUTNAM CO	051202030201	05120203030010	INW03P1052_00	VAN BIBBER LAKE	3	3		3																				
MORGAN CO	051202030506	05120203060090	INW03P1053_00	WHISPERING WIND LAKE	3	3		3																				
OWEN CO	051202030511	05120203060160	INW03P1054_00	PARADISE LAKE	3	3		3																				
CLAY CO	051202030601	05120203080050	INW03P1055_00	LAKE OF THE WOODS	3	3		3																				
PARKE CO	051202030701	05120203070010	INW03P1056_00	ALMA LAKE	3	3		3																				

COUNTY	12-DIGIT HUC	14-DIGIT HUC	ASSESSMENT UNIT ID	ASSESSMENT UNIT NAME	BENEFICIAL USE				CAUSE OF IMPAIRMENT																				
					RECREATIONAL USES	FISH CONSUMPTION	DRINKING WATER USE	AQUATIC LIFE USE	ALGAE	AMMONIA	CHLORIDE	DIOXIN (WATER)	DISSOLVED OXYGEN	E. COLI	FREE CYANIDE	IMPAIRED BIOTIC COMMUNITIES	NUTRIENTS	OIL AND GREASE	PCBS (FISH TISSUE)	PCBS (WATER)	PESTICIDES	pH	PHOSPHORUS	SILTATION	SULFATE	TASTE AND ODOR	TEMPERATURE	TOTAL MERCURY (WATER)	
PUTNAM CO	051202030202	05120203030030	INW03P1057_00	LITTLE WALNUT CREEK RESERVOIR NO. 5	3	3		3																				
PUTNAM CO	051202030203	05120203030040	INW03P1058_00	LITTLE WALNUT CREEK RESERVOIR NO. 3	3	3		3																				
PUTNAM CO	051202030303	05120203050060	INW03P1059_00	LONE STAR CEMENT PLANT LAKE	3	3		3																				
PUTNAM CO	051202030302	05120203050030	INW03P1060_00	GREENCASTLE JAYCEE PARK LAKE	3	3		3																				
MORGAN CO	051202030506	05120203060090	INW03P1061_00	ARTHUR FARMER LAKE	3	3		3																				
OWEN CO	051202030705	05120203080020	INW03P1062_00	MILLS (ILA MILLS) LAKE	3	3		3																				
VIGO CO	051202030801	05120203090010	INW03P1063_00	HICKORY GROVE POND	3	3		3																				
HENRY CO	051202040102	05120204010010	INW0411_T1001	BIG BLUE RIVER	4A	3		2						4A														
HENRY CO	051202040102	05120204010020	INW0412_00	MOON BROOK AND OTHER TRIBUTARYS	5A	3		2						5A														
HENRY CO	051202040102	05120204010020	INW0412_T1002	BIG BLUE RIVER	4A	3		5A						4A		5A												
HENRY CO	051202040101	05120204010030	INW0413_00	LITTLE BLUE RIVER	4A	3		2						4A														
HENRY CO	051202040103	05120204010040	INW0414_00	ELLIOT RUN AND OTHER TRIBUTARYS	2	3		2																				
HENRY CO	051202040103	05120204010040	INW0414_T1003	BIG BLUE RIVER	4A	5B		5A						4A		5A			5B									
HENRY CO	051202040106	05120204010050	INW0415_00	WESTWOOD RUN AND OTHER TRIBUTARYS	2	3		2																				
HENRY CO	051202040106	05120204010050	INW0415_T1004	BIG BLUE RIVER	4A	5B		5A						4A		5A	5A		5B									
HENRY CO	051202040104	05120204010060	INW0416_00	DUCK CREEK-JAKES BRANCH	2	3		2																				
HENRY CO	051202040104	05120204010070	INW0417_00	DUCK CREEK-DRY FORK	4A	3		2						4A														
HENRY CO	051202040106	05120204010080	INW0418_00	RING RUN AND OTHER TRIBUTARYS	2	3		2																				
HENRY CO	051202040106	05120204010080	INW0418_T1005	BIG BLUE RIVER	4A	5B		2						4A					5B									
HENRY CO	051202040105	05120204010090	INW0419_00	BUCK CREEK (UPSTREAM OF BIG BLUE RESERVOIR)	3	3		2																				
HENRY CO	051202040105	05120204010090	INW0419_01	BUCK CREEK (DOWNSTREAM OF BIG BLUE RESERVOIR)	4A	3		2						4A														
HENRY CO	051202040107	05120204010100	INW041A_00	MONTGOMERY CREEK-HEADWATERS	2	3		2																				
HENRY CO	051202040107	05120204010110	INW041B_00	MONTGOMERY CREEK	4A	3		2						4A														
HENRY CO	051202040107	05120204010110	INW041B_T1001	CENTRAL CREEK	2	3		2																				
HENRY CO	051202040107	05120204010110	INW041B_T1006	BIG BLUE RIVER	4A	5B		2						4A					5B									
RUSH CO	051202040108	05120204010120	INW041C_00	THREEMILE CREEK AND OTHER TRIBUTARYS	2	3		2																				
RUSH CO	051202040108	05120204010120	INW041C_T1007	BIG BLUE RIVER	4A	5B		2						4A					5B									
RUSH CO	051202040108	05120204010130	INW041D_00	GOOSE CREEK AND OTHER TRIBUTARYS	2	3		2																				
RUSH CO	051202040108	05120204010130	INW041D_T1008	BIG BLUE RIVER	4A	3		2						4A														
RUSH CO	051202040108	05120204010140	INW041E_00	CARTHAGE TRIBUTARYS	2	3		2																				
RUSH CO	051202040108	05120204010140	INW041E_T1009	BIG BLUE RIVER	4A	3		2						4A														
HANCOCK CO	051202040801	05120204020010	INW0421_00	SIX MILE CREEK-HEADWATERS	2	3		2																				
RUSH CO	051202040802	05120204020020	INW0422_00	SIX MILE CREEK-ANTHONY CREEK	2	3		2																				
HANCOCK CO	051202040802	05120204020030	INW0423_00	SIXMILE CREEK	5A	3		2						5A														
HANCOCK CO	051202040802	05120204020030	INW0423_T1001	DILLY CREEK	2	3		2																				
HANCOCK CO	051202040804	05120204020030	INW0423_T1010	BIG BLUE RIVER	5A	3		3						5A														
HANCOCK CO	051202040803	05120204020040	INW0424_00	NAMELESS CREEK	5A	3		3						5A														
SHELBY CO	051202040804	05120204020050	INW0425_00	PRAIRIE BRANCH (HANCOCK) TIBUTARYS	3	3		3																				
HANCOCK CO	051202040804	05120204020050	INW0425_T1011	BIG BLUE RIVER	5A	3		2						5A														

COUNTY	12-DIGIT HUC	14-DIGIT HUC	ASSESSMENT UNIT ID	ASSESSMENT UNIT NAME	BENEFICIAL USE				CAUSE OF IMPAIRMENT																			
					RECREATIONAL USES	FISH CONSUMPTION	DRINKING WATER USE	AQUATIC LIFE USE	ALGAE	AMMONIA	CHLORIDE	DIOXIN (WATER)	DISSOLVED OXYGEN	E. COLI	FREE CYANIDE	IMPAIRED BIOTIC COMMUNITIES	NUTRIENTS	OIL AND GREASE	PCBS (FISH TISSUE)	PCBS (WATER)	PESTICIDES	pH	PHOSPHORUS	SILTATION	SULFATE	TASTE AND ODOR	TEMPERATURE	TOTAL MERCURY (WATER)	
SHELBY CO	051202040805	05120204020060	INW0426_T1012	BIG BLUE RIVER-PRAIRE BRANCH (SHELBY)	5A	3		2						5A														
SHELBY CO	051202040805	05120204020070	INW0427_T1013	BIG BLUE RIVER-BASS DITCH	5A	3		2						5A														
SHELBY CO	051202040805	05120204020080	INW0428_00	FOREMAN BRANCH TRIBUTARYS	5A	3		3						5A														
SHELBY CO	051202040805	05120204020080	INW0428_T1014	BIG BLUE RIVER	5A	5B		3						5A														
RUSH CO	051202040201	05120204030010	INW0431_00	LITTLE BLUE RIVER-HEADWATERS	3	3		3																				
RUSH CO	051202040203	05120204030020	INW0432_00	LITTLE BLUE RIVER-GILSON CREEK	3	3		3																				
RUSH CO	051202040203	05120204030030	INW0433_00	LITTLE BLUE RIVER-FARMERS STREAM	3	3		2																				
RUSH CO	051202040202	05120204030040	INW0434_00	BEAVER MEADOW CREEK-LINN CREEK	3	3		3																				
SHELBY CO	051202040204	05120204030050	INW0435_00	LITTLE BLUE RIVER AND OTHER TRIBUTARYS	3	3		3																				
SHELBY CO	051202040204	05120204030050	INW0435_T1016	LITTLE BLUE RIVER	3	3		2																				
RUSH CO	051202040204	05120204030050	INW0435_T1052	MANILLA BRANCH	2	3		2																				
SHELBY CO	051202040205	05120204030060	INW0436_00	RAYS CROSSING TRIBUTARYS	5A	3		2						5A														
SHELBY CO	051202040205	05120204030060	INW0436_T1015	LITTLE BLUE RIVER	5A	3		2						5A														
SHELBY CO	051202040806	05120204030070	INW0437_00	DUPREZ DITCH AND OTHER TRIBUTARYS	2	3		2																				
SHELBY CO	051202040806	05120204030070	INW0437_T1017	BIG BLUE RIVER	2	3		2																				
HANCOCK CO	051202040301	05120204040010	INW0441_00	BRANDYWINE CREEK-WILLOW BRANCH TRIBUTARYS	2	3		2																				
HANCOCK CO	051202040301	05120204040010	INW0441_T1021	BRANDYWINE CREEK	2	3		2																				
HANCOCK CO	051202040302	05120204040020	INW0442_00	RICHY DITCH TRIBUTARYS	2	3		2																				
HANCOCK CO	051202040302	05120204040020	INW0442_T1022	BRANDYWINE CREEK	2	3		2																				
HANCOCK CO	051202040302	05120204040030	INW0443_00	POTTS DITCH TRIBUTARYS	2	3		2																				
HANCOCK CO	051202040302	05120204040030	INW0443_T1023	BRANDYWINE CREEK	2	3		2																				
HANCOCK CO	051202040302	05120204040040	INW0444_00	LITTLE BRANDYWINE CREEK	2	3		2																				
HANCOCK CO	051202040303	05120204040050	INW0445_00	ANDIS DITCH TRIBUTARYS	5A	3		2																				
HANCOCK CO	051202040303	05120204040050	INW0445_T1024	BRANDYWINE CREEK	2	3		2																				
SHELBY CO	051202040303	05120204040060	INW0446_00	HILLS BRANCH	2	3		2																				
SHELBY CO	051202040303	05120204040060	INW0446_T1025	BRANDYWINE CREEK	2	3		2																				
SHELBY CO	051202040304	05120204040070	INW0447_00	BRANDYWINE CREEK (UPSTREAM OF SWAMP CREEK)	2	3		2																				
SHELBY CO	051202040304	05120204040070	INW0447_01	BRANDYWINE CREEK (DOWNSTREAM OF SWAMP CREEK)	5A	3		2						5A														
SHELBY CO	051202040304	05120204040070	INW0447_T1001	BUCK DITCH	2	3		2																				
SHELBY CO	051202040304	05120204040070	INW0447_T1002	SWAMP CREEK	2	3		2																				
SHELBY CO	051202040304	05120204040080	INW0448_00	BRANDYWINE CREEK	5A	3		2						5A														
SHELBY CO	051202040304	05120204040080	INW0448_T1001	CLARK DITCH	2	3		2																				
SHELBY CO	051202040806	05120204050010	INW0451_T1018	BIG BLUE RIVER-SR44	5A	5B		2						5A					5B									
SHELBY CO	051202040806	05120204050020	INW0452_00	LOWELL DITCH	2	3		2																				
SHELBY CO	051202040807	05120204050030	INW0453_T1019	BIG BLUE RIVER-MARIETTA	5A	3		2																				
SHELBY CO	051202040807	05120204050040	INW0454_00	SHAW DITCH	2	3		2																				
JOHNSON CO	051202040903	05120204050050	INW0455_T1020	BIG BLUE RIVER	5A	5B		5A						5A					5B									
JOHNSON CO	051202040903	05120204050050	INW0455_T1044	DRIFTWOOD RIVER	2	3		2																				
HENRY CO	051202040401	05120204060010	INW0461_T1001	HENDRICKS BROOK	3	3		2																				
HENRY CO	051202040401	05120204060010	INW0461_T1002	GRAIN CREEK	3	3		2																				
HANCOCK CO	051202040401	05120204060010	INW0461_T1003	PEE DEE DITCH	2	3		2																				

COUNTY	12-DIGIT HUC	14-DIGIT HUC	ASSESSMENT UNIT ID	ASSESSMENT UNIT NAME	BENEFICIAL USE				CAUSE OF IMPAIRMENT																			
					RECREATIONAL USES	FISH CONSUMPTION	DRINKING WATER USE	AQUATIC LIFE USE	ALGAE	AMMONIA	CHLORIDE	DIOXIN (WATER)	DISSOLVED OXYGEN	E. COLI	FREE CYANIDE	IMPAIRED BIOTIC COMMUNITIES	NUTRIENTS	OIL AND GREASE	PCBS (FISH TISSUE)	PCBS (WATER)	PESTICIDES	pH	PHOSPHORUS	SILTATION	SULFATE	TASTE AND ODOR	TEMPERATURE	TOTAL MERCURY (WATER)
HENRY CO	051202040401	05120204060010	INW0461_T1028	SUGAR CREEK (UPSTREAM OF GRAIN DITCH)	3	5B		2																			
HANCOCK CO	051202040401	05120204060010	INW0461_T1029	SUGAR CREEK (DOWNSTREAM OF GRAIN DITCH)	4A	5B		2					5A	4A			5A										
MADISON CO	051202040402	05120204060020	INW0462_T1001	REDSKIN CHICK RUN	3	3		2																			
HANCOCK CO	051202040402	05120204060020	INW0462_T1002	HAM DITCH	3	3		2																			
HANCOCK CO	051202040402	05120204060020	INW0462_T1003	MARSH AND TREES DITCH	2	3		2																			
HANCOCK CO	051202040402	05120204060020	INW0462_T1029	SUGAR CREEK	2	3		5A																			
HANCOCK CO	051202040403	05120204060030	INW0463_00	BARRET DITCH TRIBUTARYS	3	3		2																			
HANCOCK CO	051202040403	05120204060030	INW0463_T1030	SUGAR CREEK	4A	3		2						4A													
HANCOCK CO	051202040405	05120204060040	INW0464_T1001	WEBER DITCH	3	3		2																			
HANCOCK CO	051202040405	05120204060040	INW0464_T1002	PARKER DITCH	3	3		2																			
HANCOCK CO	051202040405	05120204060040	INW0464_T1003	KIRKHOFF DITCH	4A	3		2						4A													
HANCOCK CO	051202040405	05120204060040	INW0464_T1031	SUGAR CREEK	4A	3		2						4A													
HANCOCK CO	051202040405	05120204060050	INW0465_T1032	SUGAR CREEK SMITH-JOHNSON DITCH	4A	3		5A						4A													
HANCOCK CO	051202040404	05120204060060	INW0466_00	WILSON DITCH TRIBUTARYS	3	3		2																			
HANCOCK CO	051202040404	05120204060060	INW0466_T1026	LITTLE SUGAR CREEK	3	3		2																			
HANCOCK CO	051202040404	05120204060070	INW0467_00	THOMPSON DITCH TRIBUTARYS	3	3		2																			
SHELBY CO	051204040404	05120204060070	INW0467_T1027	LITTLE SUGAR CREEK	3	3		2																			
SHELBY CO	051202040405	05120204060080	INW0468_T1033	SUGAR CREEK-SUGAR CREEK (TOWN)	3	2		2																			
HANCOCK CO	051202040502	05120204070010	INW0471_00	BUCK CREEK-HEADWATERS (HANCOCK)	2	3		2																			
HANCOCK CO	051202040502	05120204070020	INW0472_00	BUCK CREEK-PARKER ESTES DITCH	2	3		2																			
MARION CO	051202040501	05120204070030	INW0473_00	GRASSY CREEK (MARION)	2	3		2																			
MARION CO	051202040504	05120204070040	INW0474_00	BUCK CREEK-BREIER/DOE CREEKS	2	3		2																			
MARION CO	051202040504	05120204070050	INW0475_00	BUCK CREEK	5A	3		2						5A													
MARION CO	051202040504	05120204070050	INW0475_T1001	BIG RUN	3	3		2																			
MARION CO	051202040504	05120204070050	INW0475_T1002	HUNTER DITCH	3	3		2																			
MARION CO	051202040504	05120204070050	INW0475_T1003	WILDCAT BROOK	3	3		2																			
MARION CO	051202040504	05120204070050	INW0475_T1004	WILDCAT RUN	3	3		2																			
SHELBY CO	051202040503	05120204070060	INW0476_00	WEST LITTLE SUGAR CREEK-BUCK CREEK	2	3		2																			
SHELBY CO	051202040703	05120204080010	INW0481_T1034	SUGAR CREEK-BROAD RIPPLE CAMP	4A	3		2						4A													
SHELBY CO	051202040701	05120204080020	INW0482_00	SNAIL CREEK-SNODGRASS DITCH	3	3		2																			
SHELBY CO	051202040701	05120204080030	INW0483_00	SNAIL CREEK-CLOVER VILLAGE	3	3		2																			
SHELBY CO	051202040701	05120204080040	INW0484_00	SNAIL CREEK-DRY FORK	3	3		2								5A											
JOHNSON CO	051202040703	05120204080050	INW0485_T1035	SUGAR CREEK-NEEDHAM	4A	3		2						4A													
JOHNSON CO	051202040702	05120204080060	INW0486_00	LITTLE SUGAR CREEK-CAMPBELL DITCH	2	3		2																			
JOHNSON CO	051202040702	05120204080060	INW0486_T1095	LEATHERWOOD CREEK	5A	3		5A					5A	5A		5A											
JOHNSON CO	051202040702	05120204080070	INW0487_00	FLAT BRANCH	2	3		2																			
JOHNSON CO	051202040702	05120204080080	INW0488_00	LITTLE SUGAR CREEK-CUTSINGER DITCH	4A	3		3						4A													
SHELBY CO	051202040704	05120204080090	INW0489_00	GIBSON DITCH AND OTHER TRIBUTARYS	2	3		2																			
JOHNSON CO	051202040704	05120204080090	INW0489_T1036	SUGAR CREEK	4A	3		2						4A													
SHELBY CO	051202040704	05120204080100	INW048A_00	MCCUE MEDSKER DITCH TRIBUTARYS	2	3		2																			
JOHNSON CO	051202040704	05120204080100	INW048A_T1037	SUGAR CREEK	4A	2		2						4A													

COUNTY	12-DIGIT HUC	14-DIGIT HUC	ASSESSMENT UNIT ID	ASSESSMENT UNIT NAME	BENEFICIAL USE				CAUSE OF IMPAIRMENT																			
					RECREATIONAL USES	FISH CONSUMPTION	DRINKING WATER USE	AQUATIC LIFE USE	ALGAE	AMMONIA	CHLORIDE	DIOXIN (WATER)	DISSOLVED OXYGEN	E. COLI	FREE CYANIDE	IMPAIRED BIOTIC COMMUNITIES	NUTRIENTS	OIL AND GREASE	PCBS (FISH TISSUE)	PCBS (WATER)	PESTICIDES	pH	PHOSPHORUS	SILTATION	SULFATE	TASTE AND ODOR	TEMPERATURE	TOTAL MERCURY (WATER)	
JOHNSON CO	051202040601	05120204090010	INW0491_00	GRASSY CREEK	3	3		2																				
JOHNSON CO	051202040601	05120204090010	INW0491_01	EAST GRASSY CREEK	5A	3		2						5A														
JOHNSON CO	051202040601	05120204090020	INW0492_00	ROBERTS DITCH AND OTHER TRIBUTARYS	5A	3		2						5A														
JOHNSON CO	051202040601	05120204090020	INW0492_T1039	YOUNGS CREEK	5A	3		2						5A														
JOHNSON CO	051202040601	05120204090020	INW0492_T1096	YOUNGS CREEK	5A	3		2						5A														
JOHNSON CO	051202040603	05120204090030	INW0493_T1040	YOUNGS CREEK	5A	3		2						5A														
JOHNSON CO	051202040603	05120204090030	INW0493_T1050	BREWER DITCH	5A	3		2						5A														
JOHNSON CO	051202040603	05120204090030	INW0493_T1051	CANARY DITCH	5A	3		2						5A														
JOHNSON CO	051202040603	05120204090040	INW0494_00	RAY CREEK TRIBUTARYS	5A	3		2						5A														
JOHNSON CO	051202040603	05120204090040	INW0494_T1041	YOUNGS CREEK	5A	3		2						5A														
JOHNSON CO	051202040602	05120204090050	INW0495_00	HURRICANE CREEK (JOHNSON)	5A	3		2						5A														
JOHNSON CO	051202040604	05120204090060	INW0496_00	BUCKHART CREEK TRIBUTARYS	2	3		2																				
JOHNSON CO	051202040604	05120204090060	INW0496_T1042	YOUNGS CREEK	5A	3		2						5A														
JOHNSON CO	051202040604	05120204090070	INW0497_00	AMITY DITCH TRIBUTARYS	5A	3		2						5A														
JOHNSON CO	051202040604	05120204090070	INW0497_T1043	YOUNGS CREEK	5A	3		2						5A														
JOHNSON CO	051202040705	05120204090080	INW0498_00	HERRIOTTS CREEK (UPSTREAM OF PISGAH LAKE)	4A	3		2						4A														
JOHNSON CO	051202040705	05120204090080	INW0498_01	HERRIOTTS CREEK (DOWNSTREAM OF PISGAH LAKE)	3	3		2																				
JOHNSON CO	051202040705	05120204090080	INW0498_02	AQUIDUCT	3	3		2																				
JOHNSON CO	051202040903	05120204090080	INW0498_T1038	SUGAR CREEK	4A	2		5A						4A														
BARTHOLOMEW CO	051202040903	05120204100010	INW04A1_M1045	DRIFTWOOD RIVER-HENDRICKS FORD (GAGE)	5A	3		2						5A														
BARTHOLOMEW CO	051202040901	05120204100020	INW04A2_00	MUD CREEK-PRINCE CREEK	3	3		2																				
BARTHOLOMEW CO	051202040902	05120204100030	INW04A3_00	MUD CREEK-NINEVEH CREEK	3	3		2																				
BARTHOLOMEW CO	051202040903	05120204100040	INW04A4_M1046	DRIFTWOOD RIVER-PLEASANT VIEW VILLAGE	5A	3		2						5A														
BARTHOLOMEW CO	051202040903	05120204100050	INW04A5_00	LICK CREEK-MUDDY BRANCH	3	3		2																				
BARTHOLOMEW CO	051202040904	05120204100060	INW04A6_00	DRIFTWOOD RIVER - UNNAMED TRIBUTARIES (BARTHOLOMEW CO)	3	3		2																				
BARTHOLOMEW CO	051202040904	05120204100060	INW04A6_M1046	DRIFTWOOD RIVER (NORTH OF CR 400N)	5A	3		2						5A														
BARTHOLOMEW CO	051202040904	05120204100060	INW04A6_M1047	DRIFTWOOD RIVER (SOUTH OF CR 400N)	5A	3		2						5A														
BARTHOLOMEW CO	051202040904	05120204100070	INW04A7_00	CATHERINE CREEK	3	3		2																				
BARTHOLOMEW CO	051202040904	05120204100070	INW04A7_M1048	DRIFTWOOD RIVER	5A	3		2						5A														
BARTHOLOMEW CO	051202040904	05120204100080	INW04A8_00	WOLF CREEK TRIBUTARYS	3	3		2																				
BARTHOLOMEW CO	051202040904	05120204100080	INW04A8_M1049	DRIFTWOOD RIVER	2	3		2																				
HENRY CO	051202040102	05120204010010	INW04P1051_00	SUMMIT LAKE	3	3		3																				
JOHNSON CO	051202040902	05120204100030	INW04P1053_00	BELL LAKE	3	3		3																				

COUNTY	12-DIGIT HUC	14-DIGIT HUC	ASSESSMENT UNIT ID	ASSESSMENT UNIT NAME	BENEFICIAL USE				CAUSE OF IMPAIRMENT																				
					RECREATIONAL USES	FISH CONSUMPTION	DRINKING WATER USE	AQUATIC LIFE USE	ALGAE	AMMONIA	CHLORIDE	DIOXIN (WATER)	DISSOLVED OXYGEN	E. COLI	FREE CYANIDE	IMPAIRED BIOTIC COMMUNITIES	NUTRIENTS	OIL AND GREASE	PCBS (FISH TISSUE)	PCBS (WATER)	PESTICIDES	pH	PHOSPHORUS	SILTATION	SULFATE	TASTE AND ODOR	TEMPERATURE	TOTAL MERCURY (WATER)	
SHELBY CO	051202040806	05120204030070	INW04P1054_00	BURNSIDE PIT	3	3		3																					
JOHNSON CO	051202040901	05120204100020	INW04P1055_00	CAROLYN LAKE	3	3		3																					
HENRY CO	051202040106	05120204010080	INW04P1056_00	CASTLE LAKE	3	3		3																					
BROWN CO	051202040901	05120204100020	INW04P1057_00	CORDRY LAKE	3	3		3																					
JOHNSON CO	051202040901	05120204100020	INW04P1058_00	DEARMIN LAKE	3	3		3																					
RUSH CO	051202040108	05120204010140	INW04P1059_00	FRANK ALEXANDER LAKE	3	3		3																					
HENRY CO	051202040103	05120204010040	INW04P1060_00	GIBONEY LAKE	3	3		3																					
JOHNSON CO	051202040901	05120204100020	INW04P1061_00	HANTS LAKE	3	3		3																					
JOHNSON CO	051202040901	05120204100020	INW04P1062_00	HOOD LAKE	3	3		3																					
HENRY CO	051202040106	05120204010080	INW04P1063_00	HAVEN, LAKE	3	3		3																					
JOHNSON CO	051202040901	05120204100020	INW04P1064_00	PEOGA LAKE	3	3		3																					
HANCOCK CO	051202040801	05120204020010	INW04P1065_00	PERRY LAKE	3	3		3																					
JOHNSON CO	051202040705	05120204090080	INW04P1066_00	PISGAH LAKE	3	3		3																					
JOHNSON CO	051202040901	05120204100020	INW04P1067_00	PRINCES WHITE LAKE	3	3		3																					
JOHNSON CO	051202040901	05120204100020	INW04P1068_00	RILEY LAKE	3	3		3																					
HANCOCK CO	051202040302	05120204040030	INW04P1069_00	ROBERTS LAKE	3	3		3																					
JOHNSON CO	051202040604	05120204090070	INW04P1070_00	SAUNDERS LAKE	3	3		3																					
HANCOCK CO	051202040405	05120204060050	INW04P1071_00	SPRING LAKE	3	3		3																					
JOHNSON CO	051202040902	05120204100030	INW04P1072_00	STONE ARCH LAKE	3	3		3																					
BARTHOLOMEW CO	051202040904	05120204100070	INW04P1073_00	THOMPSON LAKE	3	3		3																					
HENRY CO	051202040106	05120204010050	INW04P1074_00	BIG BLUE RESERVOIR NO. 13	3	3		3																					
BARTHOLOMEW CO	051202040904	05120204100080	INW04P1075_00	YOUTH CAMP LAKE	3	3		3																					
BARTHOLOMEW CO	051202040904	05120204100080	INW04P1076_00	TERRACE LAKE	3	3		3																					
JOHNSON CO	051202040901	05120204100020	INW04P1077_00	NORTH EAST LAKE	3	3		3																					
JOHNSON CO	051202040901	05120204100020	INW04P1078_00	NORTH LAKE	3	3		3																					
JOHNSON CO	051202040901	05120204100020	INW04P1079_00	EAST LAKE	3	3		3																					
JOHNSON CO	051202040705	05120204090080	INW04P1080_00	BEAVER BOTTOM LAKE	3	3		3																					
JOHNSON CO	051202040705	05120204090080	INW04P1081_00	MINK MEADOW MARSH	3	3		3																					
JOHNSON CO	051202040705	05120204090080	INW04P1082_00	POSSUM PUDDLE	3	3		3																					
JOHNSON CO	051202040705	05120204090080	INW04P1083_00	HONKER HAVEN	3	3		3																					
JOHNSON CO	051202040705	05120204090080	INW04P1084_00	COYOTE MARSH	3	3		3																					
JOHNSON CO	051202040705	05120204090080	INW04P1085_00	MALLARD MARSH	3	3		3																					
BARTHOLOMEW CO	051202040903	05120204100010	INW04P1086_00	PLOVER PIT	3	3		3																					
BARTHOLOMEW CO	051202040903	05120204100010	INW04P1087_00	SANDPIPER PIT	3	3		3																					
HENRY CO	051202040103	05120204010040	INW04P1088_00	BIG BLUE RESERVOIR NO. 14	3	3		3																					
HENRY CO	051202040105	05120204010090	INW04P1089_00	BIG BLUE RESERVOIR NO. 7-A	3	3		3																					
HENRY CO	051202040105	05120204010090	INW04P1090_00	RAYSVILLE LAKE	3	3		3																					
HENRY CO	051202040101	05120204010030	INW04P1091_00	BIG BLUE RESERVOIR NO. 15	3	3		3																					
HANCOCK CO	051202040403	05120204060030	INW04P1092_00	SUGAR HILLS LAKE	3	3		3																					
RUSH CO	051202040108	05120204010130	INW04P1093_00	UPPER BIG BLUE NO. 2	3	3		3																					
RUSH CO	051202040108	05120204010120	INW04P1094_00	BIG BLUE NO. 3	3	3		3																					
HENRY CO	051202050101	05120205010010	INW0511_00	FLATROCK RIVER-WILBUR WRIGHT CREEK	4A	3		2						4A															

COUNTY	12-DIGIT HUC	14-DIGIT HUC	ASSESSMENT UNIT ID	ASSESSMENT UNIT NAME	BENEFICIAL USE				CAUSE OF IMPAIRMENT																			
					RECREATIONAL USES	FISH CONSUMPTION	DRINKING WATER USE	AQUATIC LIFE USE	ALGAE	AMMONIA	CHLORIDE	DIOXIN (WATER)	DISSOLVED OXYGEN	E. COLI	FREE CYANIDE	IMPAIRED BIOTIC COMMUNITIES	NUTRIENTS	OIL AND GREASE	PCBS (FISH TISSUE)	PCBS (WATER)	PESTICIDES	pH	PHOSPHORUS	SILTATION	SULFATE	TASTE AND ODOR	TEMPERATURE	TOTAL MERCURY (WATER)	
HENRY CO	051202050101	05120205010020	INW0512_00	FLATROCK RIVER-ARMS NO. 1 & 2	4A	3		2						4A														
HENRY CO	051202050101	05120205010030	INW0513_00	FLATROCK RIVER-MUD RUN	4A	3		2						4A														
HENRY CO	051202050102	05120205010040	INW0514_00	FLATROCK RIVER-ROCK BRANCH	4A	3		2						4A														
HENRY CO	051202050102	05120205010050	INW0515_00	FLATROCK RIVER-ABOVE US40	4A	3		2						4A														
RUSH CO	051202050102	05120205010060	INW0516_T1001	FLATROCK RIVER-APPLEBUTTER CREEK	4A	3		2						4A														
RUSH CO	051202050102	05120205010070	INW0517_00	NORTHEAST TRIBUTARY (LEWISVILLE)	4A	3		2						4A														
RUSH CO	051202050104	05120205010080	INW0518_00	MILLS DITCH AND OTHER TRIBUTARYS	4A	3		2						4A														
RUSH CO	051202050104	05120205010080	INW0518_T1002	FLATROCK RIVER	4A	3		2						4A														
RUSH CO	051202050104	05120205010090	INW0519_00	WIKOFF DITCH	4A	3		2						4A														
RUSH CO	051202050104	05120205010090	INW0519_T1001	GLIDDEN DITCH	3	3		2																				
RUSH CO	051202050104	05120205010090	INW0519_T1002	GLIDDEN ARM	3	3		2																				
FAYETTE CO	051202050103	05120205010100	INW051A_00	SHAWNEE CREEK-HEADWATERS	3	3		2																				
RUSH CO	051202050103	0512020510110	INW051B_00	SHAWNEE CREEK-NORTH FORK	3	3		2																				
RUSH CO	051202050103	05120205010120	INW051C_00	SHAWNEE CREEK-LOWER	4A	3		2						4A														
RUSH CO	051202050104	05120205010130	INW051D_T1003	FLATROCK RIVER-PLUM CREEK CHURCH	4A	3		2						4A														
RUSH CO	051202050104	05120205010140	INW051E_00	SHANKATANK CREEK-HEADWATERS	3	3		2																				
RUSH CO	051202050104	05120205010150	INW051F_00	SHANKATANK CREEK-LOWER	2	3		2																				
RUSH CO	051202050402	05120205020010	INW0521_T1004	FLATROCK RIVER-GRAVEL PITS	4A	3		5A						4A														
RUSH CO	051202050402	05120205020020	INW0522_00	TURKEY CREEK (RUSH)	4A	3		2						4A														
RUSH CO	051202050402	05120205020030	INW0523_T1005	FLATROCK RIVER-COVERED BRIDGES	4A	3		2						4A														
RUSH CO	051202050401	05120205020040	INW0524_00	BEN DAVIS CREEK	4A	3		2						4A														
RUSH CO	051202050402	05120205020050	INW0525_00	ABOVE US52 TRIBUTARYS	4A	3		2						4A														
RUSH CO	051202050402	05120205020050	INW0525_T1006	FLATROCK RIVER	4A	3		2						4A														
RUSH CO	051202050403	05120205020060	INW0526_00	RUSHVILLE TRIBUTARYS	4A	5B		2						4A														
RUSH CO	051202050403	05120205020060	INW0526_T1007	FLATROCK RIVER	4A	5B		5A						4A														
RUSH CO	051202050403	05120205020070	INW0527_00	EAST TRIBUTARY FLATROCK RIVER	4A	3		2						4A														
RUSH CO	051202050404	05120205020080	INW0528_T1008	FLATROCK RIVER-GAS WELLS	4A	5B		2						4A														
RUSH CO	051202050404	05120205020090	INW0529_00	BOB CREEK	4A	3		2						4A														
RUSH CO	051202050404	05120205020100	INW052A_T1009	FLATROCK RIVER	4A	3		2						4A														
RUSH CO	051202050201	05120205030010	INW0531_00	LITTLE FLATROCK RIVER-HEADWATERS	3	3		2																				
RUSH CO	051202050201	05120205030020	INW0532_00	FRAZEE CREEK	3	3		2																				
RUSH CO	051202050201	05120205030030	INW0533_00	LITTLE FLATROCK RIVER-PLEASANT RUN CEM	3	3		2																				
RUSH CO	051202050202	05120205030040	INW0534_00	MOORE DITCH	3	3		2																				
RUSH CO	051202050202	05120205030050	INW0535_00	LITTLE FLATROCK RIVER-MILROY	3	3		2																				
RUSH CO	051202050202	05120205030060	INW0536_00	LICK CREEK (RUSH)	3	3		2																				
RUSH CO	051202050202	05120205030060	INW0537_00	LITTLE FLATROCK RIVER-AT COUNTY LINE	5A	2		2						5A														
DECATUR CO	051202050202	05120205030080	INW0538_00	LITTLE FLATROCK RIVER-WILLIAMSTOWN	3	3		2																				
RUSH CO	051202050202	05120205030090	INW0539_00	HURRICANE CREEK (RUSH)	3	3		2																				
DECATUR CO	051202050202	05120205030100	INW053A_00	LITTLE FLATROCK RIVER-DOWNEYVILLE	3	3		2																				
DECATUR CO	051202050405	05120205040010	INW0541_T1010	FLATROCK RIVER-ST. OMER	4A	3		2						4A														
RUSH CO	051202050405	05120205040020	INW0542_00	MILL CREEK (DECATUR)	3	3		2																				
SHELBY CO	051202050405	05120205040030	INW0543_T1011	FLATROCK RIVER-GERMANTOWN (GAGE)	4A	3		2						4A														

COUNTY	12-DIGIT HUC	14-DIGIT HUC	ASSESSMENT UNIT ID	ASSESSMENT UNIT NAME	BENEFICIAL USE				CAUSE OF IMPAIRMENT																				
					RECREATIONAL USES	FISH CONSUMPTION	DRINKING WATER USE	AQUATIC LIFE USE	ALGAE	AMMONIA	CHLORIDE	DIOXIN (WATER)	DISSOLVED OXYGEN	E. COLI	FREE CYANIDE	IMPAIRED BIOTIC COMMUNITIES	NUTRIENTS	OIL AND GREASE	PCBS (FISH TISSUE)	PCBS (WATER)	PESTICIDES	pH	PHOSPHORUS	SILTATION	SULFATE	TASTE AND ODOR	TEMPERATURE	TOTAL MERCURY (WATER)	
RUSH CO	051202050301	05120205040040	INW0544_00	MUD CREEK-RUSHING RUN	3	3		2																					
RUSH CO	051202050301	05120205040050	INW0545_00	MUD CREEK-HODGE DITCH	5A	3		5A					5A	5A			5A												
RUSH CO	051202050302	05120205040060	INW0546_00	GODDARD DITCH-HOMER RUN	3	3		2																					
RUSH CO	051202050302	05120205040070	INW0547_00	MUD CREEK-SOUTH CREEK	3	3		2																					
RUSH CO	051202050302	05120205040080	INW0548_00	DEER CREEK-BRANAN CREEK	3	3		2																					
RUSH CO	051202050302	05120205040090	INW0549_00	CONNS CREEK-MCGINNIS DITCH	3	3		2																					
DECATUR CO	051202050303	05120205040100	INW054A_00	CONNS CREEK-BLUE RIDGE	3	3		2																					
RUSH CO	051202050303	05120205040110	INW054B_00	LITTLE CONNS CREEK	3	3		2																					
SHELBY CO	051202050303	05120205040120	INW054C_00	CONNS CREEK-WALDRON	3	3		2																					
SHELBY CO	051202050303	05120205040130	INW054D_00	DEER CREEK	3	3		2																					
SHELBY CO	051202050303	05120205040140	INW054E_00	CONNS CREEK-MOUTH (VALLEY CHURCH)	4A	3		2						4A															
SHELBY CO	051202050601	05120205050010	INW0551_T1012	FLATROCK RIVER-GENEVA	5A	3		2																					
SHELBY CO	051202050601	05120205050020	INW0552_T1013	FLATROCK RIVER-WILLOW PARK	5A	5B		5A											5B										
SHELBY CO	051202050501	05120205050030	INW0553_00	LEWIS CREEK-HEADWATERS	3	3		2																					
SHELBY CO	051202050501	05120205050040	INW0554_00	LEWIS CREEK-SHELBY TWP SCHOOL	3	3		2																					
SHELBY CO	051202050501	05120205050040	INW0555_00	LITTLE LEWIS CREEK	3	3		3																					
SHELBY CO	051202050503	05120205050060	INW0556_00	LEWIS CREEK-SEC 5	3	3		2																					
SHELBY CO	051202050503	05120205050070	INW0557_00	EAST TRIB LEWIS CREEK (WINCHESTER CHURCH)	3	3		2																					
SHELBY CO	051202050503	05120205050080	INW0558_00	LEWIS CREEK-SEC 7	3	3		2																					
SHELBY CO	051202050503	05120205050090	INW0559_00	THOMPSON DITCH (SHELBY)	3	3		2																					
SHELBY CO	051202050503	05120205050100	INW055A_00	LEWIS CREEK-LEWIS CREEK (TOWN)	3	3		2																					
SHELBY CO	051202050502	05120205050110	INW055B_00	EAST FORK SLASH DITCH	3	3		2																					
SHELBY CO	051202050502	05120205050120	INW055C_00	SLASH DITCH-HEADWATERS	3	3		2																					
SHELBY CO	051202050502	05120205050130	INW055D_00	SLASH DITCH-PARRISH DITCH	3	3		2																					
SHELBY CO	051202050503	05120205050140	INW055E_00	LEWIS CREEK-AT MOUTH	5A	3		2																					
BARTHOLOMEW CO	051202050602	05120205050150	INW055F_T1014	FLATROCK RIVER-FLATROCK	4A	3		2						4A															
BARTHOLOMEW CO	051202050602	05120205050160	INW055G_00	SIDNEY BRANCH	4A	3		2						4A															
BARTHOLOMEW CO	051202050602	05120205050170	INW055H_T1016	FLATROCK RIVER-SEC 9	4A	3		2						4A															
SHELBY CO	051202050602	05120205050180	INW055J_00	ENSLEY DITCH	4A	3		2						4A															
BARTHOLOMEW CO	051202050606	05120205050190	INW055K_T1017	FLATROCK RIVER-NORTHCLIFF	4A	3		2						4A															
BARTHOLOMEW CO	051202050603	05120205050200	INW055M_00	BIG SLOUGH	4A	3		2						4A															
BARTHOLOMEW CO	051202050606	05120205050210	INW055N_00	FLATROCK RIVER-COLUMBUS TRIBUTARYS	4A	3		2						4A															
BARTHOLOMEW CO	051202050606	05120205050210	INW055N_T1018	FLATROCK RIVER	4A	3		2						4A															
BARTHOLOMEW CO	051202050606	05120205060010	INW0561_M1015	EAST FORK WHITE R-COLUMBUS	2	3		5A																					
BARTHOLOMEW CO	051202050604	05120205060020	INW0562_00	HAW CREEK-HEADWATERS	3	3		2																					
BARTHOLOMEW CO	051202050604	05120205060030	INW0563_00	LITTLE HAW CREEK	3	3		2																					

COUNTY	12-DIGIT HUC	14-DIGIT HUC	ASSESSMENT UNIT ID	ASSESSMENT UNIT NAME	BENEFICIAL USE				CAUSE OF IMPAIRMENT																			
					RECREATIONAL USES	FISH CONSUMPTION	DRINKING WATER USE	AQUATIC LIFE USE	ALGAE	AMMONIA	CHLORIDE	DIOXIN (WATER)	DISSOLVED OXYGEN	E. COLI	FREE CYANIDE	IMPAIRED BIOTIC COMMUNITIES	NUTRIENTS	OIL AND GREASE	PCBS (FISH TISSUE)	PCBS (WATER)	PESTICIDES	pH	PHOSPHORUS	SILTATION	SULFATE	TASTE AND ODOR	TEMPERATURE	TOTAL MERCURY (WATER)
BARTHOLOMEW CO	051202050604	05120205060040	INW0564_00	HAW CREEK-HORSE/CHICKEN CREEKS	3	3		2																			
BARTHOLOMEW CO	051202050605	05120205060050	INW0565_00	BIG TOUGH CREEK-HEADWATERS	3	3		2																			
BARTHOLOMEW CO	051202050605	05120205060060	INW0566_00	BIG TOUGH CREEK-CHAMBERS DITCH	3	3		2																			
BARTHOLOMEW CO	051202050605	05120205060070	INW0567_00	HAW CREEK-SLASH LOESCH DITCH	3	3		2																			
BARTHOLOMEW CO	051202050605	05120205060080	INW0568_00	HAW CREEK-COLUMBUS	4A	3		2						4A													
DECATUR CO	051202050404	05120205020100	INW05P1019_00	LEMING AND ROBINSON LAKE(S)	3	3		3																			
DECATUR CO	051202060102	05120206010010	INW0611_00	CLIFTY CREEK-MIDDLE BRANCH	5A	3		2						5A													
DECATUR CO	051202060102	05120206010020	INW0612_00	CLIFTY CREEK-SOUTH BRANCH	5A	3		2						5A													
RUSH CO	051202060101	05120206010030	INW0613_00	CLIFTY CREEK-NORTH FORK (HEADWATER)	5A	3		2						5A													
RUSH CO	051202060101	05120206010030	INW0613_01	CLIFTY CREEK, NORTH FORK	5A	3		2						5A													
RUSH CO	051202060101	05120206010030	INW0613_T1001	CLIFTY CREEK, NORTH FORK-UNNAMED TRIBUTARY	5A	3		2						5A													
DECATUR CO	051202060103	05120206010040	INW0614_00	CLIFTY CREEK-SANDUSKY TO US421	3	2		2																			
DECATUR CO	051202060103	05120206010050	INW0615_00	CLIFTY CREEK-BUCK RUN	2	3		5A																			
DECATUR CO	051202060103	05120206010060	INW0616_00	CLIFTY CREEK (UPSTREAM OF POND BRANCH)	5A	3		2						5A													
DECATUR CO	051202060103	05120206010060	INW0616_01	CLIFTY CREEK (DOWNSTREAM OF POND BRANCH)	2	3		2																			
DECATUR CO	051202060103	05120206010060	INW0616_T1001	POND BRANCH	3	3		2																			
BARTHOLOMEW CO	051202060104	05120206010070	INW0617_00	CLIFTY CREEK-HARTSVILLE	5A	3		2						5A													
DECATUR CO	051202060105	05120206010080	INW0618_00	FALL FORK CLIFTY CREEK-HEADWATERS	3	3		5A								5A											
DECATUR CO	051202060105	05120206010090	INW0619_00	EAST TRIBUTARY FALL FORK CLIFTY CREEK	3	3		2																			
DECATUR CO	051202060105	05120206010100	INW061A_00	FALL FORK CLIFTY CREEK-ANDERSON FALLS	3	3		2																			
BARTHOLOMEW CO	051202060105	05120206010110	INW061B_00	MIDDLE FORK FALL FORK CLIFTY CREEK	3	3		2																			
BARTHOLOMEW CO	051202060107	05120206010120	INW061C_00	CLIFTY CREEK-NEWBERN	5A	3		2						5A													
BARTHOLOMEW CO	051202060106	05120206010130	INW061D_00	DUCK CREEK (UPSTREAM OF SHAEFER LAKE)	3	3		2																			
BARTHOLOMEW CO	051202060106	05120206010130	INW061D_01	DUCK CREEK (DOWNSTREAM OF SHAEFER LAKE)	5A	3		2						5A													
BARTHOLOMEW CO	051202060107	05120206010140	INW061E_00	CLIFTY CREEK	5A	3		2						5A													
BARTHOLOMEW CO	051202060107	05120206010140	INW061E_T1001	OTTER CREEK	2	3		2																			
BARTHOLOMEW CO	051202060107	05120206010150	INW061F_00	SLOAN BRANCH CLIFTY CREEK	5A	3		2						5A													

COUNTY	12-DIGIT HUC	14-DIGIT HUC	ASSESSMENT UNIT ID	ASSESSMENT UNIT NAME	BENEFICIAL USE				CAUSE OF IMPAIRMENT																			
					RECREATIONAL USES	FISH CONSUMPTION	DRINKING WATER USE	AQUATIC LIFE USE	ALGAE	AMMONIA	CHLORIDE	DIOXIN (WATER)	DISSOLVED OXYGEN	E. COLI	FREE CYANIDE	IMPAIRED BIOTIC COMMUNITIES	NUTRIENTS	OIL AND GREASE	PCBS (FISH TISSUE)	PCBS (WATER)	PESTICIDES	pH	PHOSPHORUS	SILTATION	SULFATE	TASTE AND ODOR	TEMPERATURE	TOTAL MERCURY (WATER)
BARTHOLOMEW CO	051202060107	05120206010160	INW061G_00	CLIFTY CREEK-COLUMBUS	5A	3		2						5A														
BARTHOLOMEW CO	051202060205	05120206020010	INW0621_00	OPOSSUM CREEK AND OTHER TRIBUTARYS	3	3		2																				
BARTHOLOMEW CO	051202060205	05120206020010	INW0621_M1012	EAST FORK WHITE RIVER	3	5B		2											5B									
BARTHOLOMEW CO	051202060203	05120206020020	INW0622_00	DENIOS CREEK	3	3		2																				
BARTHOLOMEW CO	051202060205	05120206020030	INW0623_00	ARMUTH DITCH AND OTHER TRIBUTARYS	3	3		2																				
BARTHOLOMEW CO	051202060205	05120206020030	INW0623_M1013	EAST FORK WHITE RIVER	5A	5B		2						5A					5B									
BARTHOLOMEW CO	051202060201	05120206020040	INW0624_00	LITTLE SAND CREEK-HEADWATERS	3	3		2																				
BARTHOLOMEW CO	051202060204	05120206020050	INW0625_00	LITTLE SAND CREEK-COOKS CREEK	3	3		2																				
BARTHOLOMEW CO	051202060202	05120206020060	INW0626_00	BRUSH CREEK-FISHERS FORK	3	3		2																				
BARTHOLOMEW CO	051202060204	05120206020070	INW0627_00	LITTLE SAND CREEK AND OTHER TRIBUTARYS	3	3		2																				
BARTHOLOMEW CO	051202060205	05120206020070	INW0627_M1014	EAST FORK WHITE RIVER	5A	5B		2						5A					5B									
DECATUR CO	051202060301	05120206030010	INW0631_00	GAS CREEK AND OTHER TRIBUTARYS	1	1		1																				
DECATUR CO	051202060301	05120206030010	INW0631_T1002	SAND CREEK	5A	2		2						5A														
DECATUR CO	051202060304	05120206030020	INW0632_00	LOST CREEK AND OTHER TRIBUTARYS	1	1		1																				
DECATUR CO	051202060304	05120206030020	INW0632_T1003	SAND CREEK	3	2		2																				
DECATUR CO	051202060302	05120206030030	INW0633_T1001	SAND CREEK	3	3		2																				
DECATUR CO	051202060302	05120206030030	INW0633_T1002	MUDDY FOR-UNNAMED TRIBUTARY	3	3		3																				
DECATUR CO	051202060302	05120206030030	INW0633_T1003	MUDDY FOR (UPSTREAM OF SAND CREEK)	3	3		2																				
DECATUR CO	051202060302	05120206030030	INW0633_T1004	MUDDY FOR (UPSTREAM OF GREENSBURG RESERVOIR)	3	3		2																				
DECATUR CO	051202060302	05120206030030	INW0633_T1005	GREENSBURG RESERVOIR OUTLET TO BREENSBURG CITY PARK LAKE	3	3		2																				
DECATUR CO	051202060302	05120206030030	INW0633_T1006	MUDDY FORK (DOWNSTREAM OF GREENSBURG CITY PARK LAKE)	5A	2		2						5A														
DECATUR CO	051202060304	05120206030040	INW0634_T1004	SAND CREEK-GAYNORSVILLE	5A	3		2						5A														
DECATUR CO	051202060303	05120206030050	INW0635_00	COBBS FORK-HEADWATERS	2	3		2																				
DECATUR CO	051202060303	05120206030060	INW0636_00	COBBS FORK-JORDAN CREEK	2	3		2																				
DECATUR CO	051202060305	05120206030070	INW0637_00	PENTHER CREEK AND OTHER TRIBUTARYS	3	3		2																				
DECATUR CO	051202060305	05120206030070	INW0637_T1005	SAND CREEK	5A	5B		2						5A														
JENNINGS CO	051202060306	05120206030080	INW0638_00	ROCK/ICE CREEK AND OTHER TRIBUTARYS	3	3		2																				
DECATUR CO	051202060306	05120206030080	INW0638_T1006	SAND CREEK	3	5B		2																				
DECATUR CO	051202060306	05120206030090	INW0639_00	MILLSTONE AND OTHER TRIBUTARYS	3	3		2																				
JENNINGS CO	051202060306	05120206030090	INW0639_T1007	SAND CREEK	3	5B		2																				
JENNINGS CO	051202060309	05120206030100	INW063A_00	BEAR CREEK AND OTHER TRIBUTARYS	3	3		2																				

COUNTY	12-DIGIT HUC	14-DIGIT HUC	ASSESSMENT UNIT ID	ASSESSMENT UNIT NAME	BENEFICIAL USE				CAUSE OF IMPAIRMENT																			
					RECREATIONAL USES	FISH CONSUMPTION	DRINKING WATER USE	AQUATIC LIFE USE	ALGAE	AMMONIA	CHLORIDE	DIOXIN (WATER)	DISSOLVED OXYGEN	E. COLI	FREE CYANIDE	IMPAIRED BIOTIC COMMUNITIES	NUTRIENTS	OIL AND GREASE	PCBS (FISH TISSUE)	PCBS (WATER)	PESTICIDES	pH	PHOSPHORUS	SILTATION	SULFATE	TASTE AND ODOR	TEMPERATURE	TOTAL MERCURY (WATER)
JENNINGS CO	051202060309	05120206030100	INW063A_T1008	SAND CREEK	3	3		2																				
JENNINGS CO	051202060309	05120206030100	INW063B_00	FISH CREEK AND OTHER TRIBUTARYS	3	2		2																				
JENNINGS CO	051202060309	05120206030110	INW063B_T1009	SAND CREEK	3	2		2																				
DECATUR CO	051202060308	05120206030120	INW063C_00	WYALOOSING CREEK-HEADWATERS	3	3		5A								5A												
DECATUR CO	051202060308	05120206030130	INW063D_00	WYALOOSING CREEK-TURNOVER CREEK	3	3		2																				
JENNINGS CO	051202060308	05120206030130	INW063E_00	WYALOOSING CREEK-RAT TAIL CREEK	3	3		2																				
DECATUR CO	051202060307	05120206030150	INW063F_00	BEAR CREEK-HEADWATERS (DECATUR)	3	3		2																				
JENNINGS CO	051202060308	05120206030160	INW063G_00	WYALOOSING CREEK-BEAR/BENNET CREEKS	3	3		2																				
JENNINGS CO	051202060310	05120206030170	INW063H_00	NETTLE CREEK AND OTHER TRIBUTARYS	3	3		2																				
JENNINGS CO	051202060310	05120206030170	INW063H_T1010	SAND CREEK	3	3		2																				
JENNINGS CO	051202060310	05120206030180	INW063J_00	ROCK CREEK	3	3		2																				
BARTHOLOMEW CO	051202060310	05120206030190	INW063K_00	SAND BRANCH(CLARENCE HALL DITCH) AND OTHER TRIBUTARYS	3	3		2																				
BARTHOLOMEW CO	051202060310	05120206030190	INW063K_T1011	SAND CREEK	5A	5B		5A					5A	5A														
JACKSON CO	051202060501	05120206040010	INW0641_M1015	EAST FORK WHITE R-REDDINGTON	5A	5B		2						5A					5B									
JACKSON CO	051202060501	05120206040020	INW0642_00	THOMPSON SLOUGH	3	3		2																				
JACKSON CO	051202060502	05120206040030	INW0643_00	HEDDY RUN AND OTHER TRIBUTARYS	3	3		2																				
JACKSON CO	051202060502	05120206040030	INW0643_M1016	EAST FORK WHITE RIVER	5A	5B		5A						5A					5B									
JACKSON CO	051202060503	05120206040040	INW0644_00	BEATTY WALKER DITCH	3	3		2																				
JACKSON CO	051202060503	05120206040050	INW0645_00	INDIAN CREEK AND OTHER TRIBUTARYS	3	3		2																				
JACKSON CO	051202060503	05120206040050	INW0645_M1017	EAST FORK WHITE RIVER	5A	5B		2						5A					5B									
BARTHOLOMEW CO	051202060404	05120206050010	INW0651_00	WHITE CREEK-HEADWATERS	3	3		2																				
BARTHOLOMEW CO	051202060402	05120206050020	INW0652_00	SOUTH FORK WHITE CREEK	3	3		2																				
BARTHOLOMEW CO	051202060402	05120206050020	INW0652_T1022	SOUTH FORK WHITE CREEK	3	3		2																				
BARTHOLOMEW CO	051202060402	05120206050020	INW0652_T1023	BUCK CREEK	3	3		2																				
BARTHOLOMEW CO	051202060404	05120206050030	INW0653_00	WHITE CREEK(OATHOUT DITCH)	3	3		2																				
BARTHOLOMEW CO	051202060401	05120206050040	INW0654_00	EAST FORK WHITE CREEK-UPPER	2	3		5A								5A												
BARTHOLOMEW CO	051202060403	05120206050050	INW0655_00	EAST FORK WHITE CREEK-LOWER	3	3		2																				
JACKSON CO	051202060405	05120206050060	INW0656_00	WHITE CREEK(OATHOUT DT)-COOLEY CREEK	3	3		2																				
JACKSON CO	051202060405	05120206050070	INW0657_00	WHITE CREEK	5A	3		2						5A														
JACKSON CO	051202060405	05120206050070	INW0657_01	WHITE CREEK, WEST BRANCH	3	3		2																				
JACKSON CO	051202060405	05120206050070	INW0657_T1024	WHITE CREEK-UNNAMED TRIBUTARY	5A	3		5A			5A		5A	5A														
JACKSON CO	051202060405	05120206050070	INW0657_T1025	SPRAY CREEK	5A	3		2						5A														
JACKSON CO	051202060405	05120206050070	INW0657_T1026	SPRAY CREEK-UNNAMED TRIBUTARY	5A	3		2						5A														

COUNTY	12-DIGIT HUC	14-DIGIT HUC	ASSESSMENT UNIT ID	ASSESSMENT UNIT NAME	BENEFICIAL USE				CAUSE OF IMPAIRMENT																				
					RECREATIONAL USES	FISH CONSUMPTION	DRINKING WATER USE	AQUATIC LIFE USE	ALGAE	AMMONIA	CHLORIDE	DIOXIN (WATER)	DISSOLVED OXYGEN	E. COLI	FREE CYANIDE	IMPAIRED BIOTIC COMMUNITIES	NUTRIENTS	OIL AND GREASE	PCBS (FISH TISSUE)	PCBS (WATER)	PESTICIDES	pH	PHOSPHORUS	SILTATION	SULFATE	TASTE AND ODOR	TEMPERATURE	TOTAL MERCURY (WATER)		
JACKSON CO	051202060601	05120206060010	INW0661_00	HOUGH CREEK AND OTHER TRIBUTARYS	2	3		2																					
JACKSON CO	051202060601	05120206060010	INW0661_M1018	EAST FORK WHITE RIVER	5A	5B		2						5A					5B										
JACKSON CO	051202060602	05120206060020	INW0662_00	WAYMAN DITCH AND OTHER TRIBUTARYS	2	3		2																					
JACKSON CO	051202060602	05120206060020	INW0662_M1019	EAST FORK WHITE RIVER	5A	5B		2						5A					5B										
JACKSON CO	051202060602	05120206060030	INW0663_00	MCHARGUE DITCH	2	3		2																					
JACKSON CO	051202060602	05120206060040	INW0664_00	MCMILLAN DITCH AND OTHER TRIBUTARYS	2	3		2																					
JACKSON CO	051202060602	05120206060040	INW0664_M1020	EAST FORK WHITE RIVER	5A	5B		2						5A					5B										
JACKSON CO	051202060603	05120206060050	INW0665_00	STUCKWISH DITCH AND OTHER TRIBUTARYS	2	3		2																					
JACKSON CO	051202060603	05120206060050	INW0665_M1021	EAST FORK WHITE RIVER	5A	5B		5A											5B										
JACKSON CO	051202060602	05120206060030	INW06P1025_00	CHARLES COLLINS LAKE DAM	3	3		3																					
BARTHOLOMEW CO	051202060205	05120206020010	INW06P1026_00	CRYSTAL LAKE	3	3		3																					
BARTHOLOMEW CO	051202060404	05120206050010	INW06P1027_00	ECHO LAKE	3	3		3																					
BARTHOLOMEW CO	051202060402	05120206050020	INW06P1028_00	FRATERNAL ORDER COLUMBUS POLICE LAKE	3	3		3																					
BARTHOLOMEW CO	051202060401	05120206050040	INW06P1029_00	GRANDVIEW LAKE	3	3		3																					
DECATUR CO	051202060302	05120206030030	INW06P1030_00	GREENSBURG RESERVOIR	3	5B		3											5B										
DECATUR CO	051202060302	05120206030030	INW06P1031_00	GREENSBURG CITY PARK LAKE	3	3		3																					
BARTHOLOMEW CO	051202060403	05120206050050	INW06P1033_00	BARBARA, LAKE	3	3		3																					
DECATUR CO	051202060303	05120206030050	INW06P1034_00	MCCOY, LAKE	3	3		3																					
BARTHOLOMEW CO	051202060203	05120206020020	INW06P1035_00	LAWSONS LAKE	3	3		3																					
BARTHOLOMEW CO	051202060205	05120206020010	INW06P1036_00	LONG LAKE	3	3		3																					
BARTHOLOMEW CO	051202060402	05120206050020	INW06P1037_00	LUTHERAN LAKE	3	3		3																					
DECATUR CO	051202060105	05120206010110	INW06P1038_00	MIDDLE FORK LAKE	3	3		3																					
DECATUR CO	051202060303	05120206030060	INW06P1039_00	MORRISON POND	3	3		3																					
BARTHOLOMEW CO	051202060404	05120206050010	INW06P1040_00	NOBLITT LAKE	3	3		3																					
DECATUR CO	051202060303	05120206030050	INW06P1041_00	REED RESERVOIR	3	3		3																					
BARTHOLOMEW CO	051202060106	05120206010130	INW06P1042_00	SCHAEFER LAKE	3	3		3																					
BARTHOLOMEW CO	051202060203	05120206020020	INW06P1043_00	SOUTH HARRISON LAKE	3	3		3																					
BARTHOLOMEW CO	051202060203	05120206020020	INW06P1044_00	STALLER LAKE	3	3		3																					
BARTHOLOMEW CO	051202060107	05120206010160	INW06P1045_00	SUHRE LAKE	3	3		3																					
BARTHOLOMEW CO	051202060203	05120206020020	INW06P1046_00	TAMERIX LAKE	3	3		3																					

COUNTY	12-DIGIT HUC	14-DIGIT HUC	ASSESSMENT UNIT ID	ASSESSMENT UNIT NAME	BENEFICIAL USE				CAUSE OF IMPAIRMENT																			
					RECREATIONAL USES	FISH CONSUMPTION	DRINKING WATER USE	AQUATIC LIFE USE	ALGAE	AMMONIA	CHLORIDE	DIOXIN (WATER)	DISSOLVED OXYGEN	E. COLI	FREE CYANIDE	IMPAIRED BIOTIC COMMUNITIES	NUTRIENTS	OIL AND GREASE	PCBS (FISH TISSUE)	PCBS (WATER)	PESTICIDES	pH	PHOSPHORUS	SILTATION	SULFATE	TASTE AND ODOR	TEMPERATURE	TOTAL MERCURY (WATER)
BARTHOLOMEW CO	051202060205	05120206020030	INW06P1047_00	THOMPSONS LAKE	3	3		3																				
JACKSON CO	051202060602	05120206060020	INW06P1048_00	TIMBER LAKE	3	3		3																				
BARTHOLOMEW CO	051202060205	05120206020010	INW06P1049_00	WOOD LAKE	3	3		3																				
BARTHOLOMEW CO	051202060203	05120206020020	INW06P1050_00	NORTH HARRISON LAKE	3	3		3																				
BARTHOLOMEW CO	051202060401	05120206050040	INW06P1051_00	GENTH LAKE	3	3		3																				
BARTHOLOMEW CO	051202060404	05120206050010	INW06P1052_00	EVEROAD LAKE	3	3		3																				
BARTHOLOMEW CO	051202060404	05120206050010	INW06P1053_00	GROUSE RIDGE LAKE	3	3		3																				
BARTHOLOMEW CO	051202060203	05120206020020	INW06P1054_00	TIPTON LAKE WEST	3	3		3																				
BARTHOLOMEW CO	051202060205	05120206020010	INW06P1055_00	TIPTON LAKE EAST	3	3		3																				
BARTHOLOMEW CO	051202040904	05120204100080	INW06P1056_00	TIPTON LAKE NORTH	3	3		3																				
BARTHOLOMEW CO	051202060203	05120206020020	INW06P1057_00	CHAMBERS LAKE	3	3		3																				
BARTHOLOMEW CO	051202060202	05120206020060	INW06P1058_00	MALLOTT LAKE	3	3		3																				
JACKSON CO	051202060601	05120206060010	INW06P1059_00	LAKE AND FOREST CLUB LAKE	3	3		3																				
JACKSON CO	051202060601	05120206060010	INW06P1060_00	PYOCA LAKE	3	3		3																				
DECATUR CO	051202060308	05120206030120	INW06P1061_00	PINE LAKE	3	3		3																				
JACKSON CO	051202060602	05120206060020	INW06P1062_00	BAIRD LAKE	3	3		3																				
JACKSON CO	051202060405	05120206050070	INW06P1063_00	PERSIMMON (NORTH RUST) LAKE	3	3		3																				
JACKSON CO	051202060405	05120206050060	INW06P1064_00	DOCS LAKE	3	3		3																				
RIPLEY CO	051202070101	05120207010010	INW0711_00	BIG CREEK-HEADWATERS (RIPLEY)	3	3		5A								5A												
JEFFERSON CO	051202070102	05120207010020	INW0712_00	BIG CREEK-MARBLE CREEK	3	3		5A								5A												
JEFFERSON CO	051202070104	05120207010030	INW0713_00	BIG CREEK	2	3		5A								5A												
JEFFERSON CO	051202070104	05120207010030	INW0713_T1001	CAMP CREEK	3	3		2																				
JEFFERSON CO	051202070103	05120207010040	INW0714_00	MIDDLE FORK CREEK (JEFFERSON)	5A	3		5A						5A		5A												
JEFFERSON CO	051202070105	05120207010050	INW0715_00	BIG CREEK-HENSLEY CREEK	3	2		2																				
JEFFERSON CO	051202070105	05120207010060	INW0716_00	BIG CREEK-HARBERTS CREEK	5A	2		2						5A														
JEFFERSON CO	051202070105	05120207010060	INW0716_T1007	HARBERTS CREEK	3	3		5A								5A												
JEFFERSON CO	051202070601	05120207010070	INW0717_00	LITTLE CREEK-HEADWATERS (JEFFERSON)	3	3		2																				
JEFFERSON CO	051202070601	05120207010080	INW0718_00	RAMSEY CREEK	3	3		2																				
JEFFERSON CO	051202070601	05120207010090	INW0719_00	LITTLE CREEK	5A	3		2						5A														
JEFFERSON CO	051202070601	05120207010090	INW0719_T1001	THOMPSON BRANCH	3	3		2																				
JEFFERSON CO	051202070601	05120207010090	INW0719_T1002	CHICKEN RUN	3	3		2																				
JEFFERSON CO	051202070603	05120207010100	INW071A_00	BIG CREEK (UPSTREAM OF WALTON CREEK)	5A	2		2						5A														
JEFFERSON CO	051202070603	05120207010100	INW071A_01	BIG CREEK (DOWNSTREAM OF WALTON CREEK)	1	1		1																				
JEFFERSON CO	051202070603	05120207010100	INW071A_T1001	WALTON CREEK	3	3		2																				

COUNTY	12-DIGIT HUC	14-DIGIT HUC	ASSESSMENT UNIT ID	ASSESSMENT UNIT NAME	BENEFICIAL USE				CAUSE OF IMPAIRMENT																			
					RECREATIONAL USES	FISH CONSUMPTION	DRINKING WATER USE	AQUATIC LIFE USE	ALGAE	AMMONIA	CHLORIDE	DIOXIN (WATER)	DISSOLVED OXYGEN	E. COLI	FREE CYANIDE	IMPAIRED BIOTIC COMMUNITIES	NUTRIENTS	OIL AND GREASE	PCBS (FISH TISSUE)	PCBS (WATER)	PESTICIDES	pH	PHOSPHORUS	SILTATION	SULFATE	TASTE AND ODOR	TEMPERATURE	TOTAL MERCURY (WATER)
JEFFERSON CO	051202070603	05120207010110	INW071B_00	NEILS CREEK	2	3		2																				
JEFFERSON CO	051202070603	05120207010120	INW071C_00	BIG CREEK	1	1		1																				
JEFFERSON CO	051202070602	05120207010120	INW071C_01	LEWIS CREEK	3	2		2																				
JEFFERSON CO	051202070602	05120207010120	INW071C_T1001	DRY BRANCH	3	2		2																				
JEFFERSON CO	051202070602	05120207010120	INW071C_T1002	LEWIS CREEK-UNNAMED TRIBUTARY	3	2		2																				
RIPLEY CO	051202070201	05120207020010	INW0721_00	GRAHAM CREEK-HEADWATERS	2	3		5A					5A				5A											
RIPLEY CO	051202070201	05120207020020	INW0722_00	NORTH FORK GRAHAM CREEK	2	3		5A					5A															
RIPLEY CO	051202070203	05120207020030	INW0723_00	GRAHAM CREEK-CAMPFIRE CREEK	2	3		5A					5A															
RIPLEY CO	051202070202	05120207020040	INW0724_00	LITTLE GRAHAM CREEK-HEADWATERS	2	3		5A					5A			5A	5A					5A						
RIPLEY CO	051202070202	05120207020050	INW0725_00	LITTLE GRAHAM-HORSE & POPLAR BRANCH	2	3		5A					5A			5A	5A					5A						
JENNINGS CO	051202070204	05120207020060	INW0726_00	GRAHAM CREEK-TURKEY CREEK	2	3		2																				
JENNINGS CO	051202070204	05120207020070	INW0727_00	GRAHAM CREEK-ZION LAKE	2	3		2																				
JENNINGS CO	051202070204	05120207020080	INW0728_00	BEAR CREEK (JENNINGS)	2	3		2																				
JENNINGS CO	051202070204	05120207020090	INW0729_00	GRAHAM CREEK-PARIS	2	3		2																				
JEFFERSON CO	051202070605	05120207030010	INW0731_00	MUSCATATUCK RIVER-DEPUTY	2	3		2																				
JENNINGS CO	051202070605	05120207030020	INW0732_00	COFFEE CREEK	3	3		2																				
JENNINGS CO	051202070605	05120207030030	INW0733_00	MUSCATATUCK-FOWER/SLATE/CROOKED CR	2	3		2																				
JENNINGS CO	051202070605	05120207030040	INW0734_00	MUSCATATUCK R-CANA CREEK	2	3		2																				
JEFFERSON CO	051202070604	05120207030050	INW0735_00	QUICK CREEK-HARDY LAKE	3	3		2																				
SCOTT CO	051202070604	05120207030060	INW0736_00	WHITE OAK BRANCH-QUICK CREEK	3	3		2																				
SCOTT CO	051202070606	05120207030070	INW0737_00	AUSTIN AND OTHER TRIBUTARYS	5A	3		2						5A														
SCOTT CO	051202070606	05120207030070	INW0737_T1001	MUSCATATUCK RIVER	5A	3		2																				
SCOTT CO	051202070606	05120207030070	INW0737_T1008	MUSCATATUCK RIVER	5A	3		2						5A														
SCOTT CO	051202070606	05120207030070	INW0737_T1009	MUSCATATUCK RIVER	5A	3		5A					5A	5A														
SCOTT CO	051202070502	05120207040010	INW0741_00	WOODS FORK-HEADWATERS	2	3		2																				
SCOTT CO	051202070502	05120207040020	INW0742_00	TOWN CREEK	2	3		2																				
SCOTT CO	051202070502	05120207040030	INW0743_00	WOODS FORK-LOWER	2	3		2																				
SCOTT CO	051202070501	05120207040040	INW0744_00	HOG CREEK	2	3		2																				
SCOTT CO	051202070505	05120207040050	INW0745_00	STUCKER FORK-UPPER	2	3		2																				
SCOTT CO	051202070503	05120207040060	INW0746_00	KIMBERLIN CREEK-HEADWATERS	2	3		2																				
SCOTT CO	051202070503	05120207040070	INW0747_00	NEWLAND CREEK	2	3		2																				
SCOTT CO	051202070503	05120207040080	INW0748_00	KIMBERLIN CREEK-LOWER	2	3		2																				
SCOTT CO	051202070504	05120207040090	INW0749_00	PIGEON ROOST-HEADWATERS	2	3		2																				
SCOTT CO	051202070504	05120207040100	INW074A_00	PIGEON ROOST CREEK-LOWER	2	3		2																				
SCOTT CO	051202070505	05120207040110	INW074B_00	FLAT CREEK	2	3		2																				
SCOTT CO	051202070505	05120207040120	INW074C_00	HUTTO CREEK	2	3		2																				
SCOTT CO	051202070505	05120207040130	INW074D_00	STUCKER FORK(W L MCCLAIN DITCH)	2	3		5A		5A			5A			5A												
DECATUR CO	051202070401	05120207050010	INW0751_00	NORTH FORK VERNON FORK-HEADWATERS	2	3		5A					5A			5A	5A					5A						
DECATUR CO	051202070401	05120207050020	INW0752_00	NORTH FORK VERNON FORK-SYMRNA	2	3		5A									5A					5A						
RIPLEY CO	051202070401	05120207050030	INW0753_00	NORTH FORK-HONEY CREEK/SQUARE RUN	2	3		2																				
JENNINGS CO	051202070402	05120207050040	INW0754_00	NORTH FORK-FLATROCK/WOLF CREEKS	2	3		2																				
JENNINGS CO	051202070402	05120207050050	INW0755_00	NORTH FORK-SUGAR/LEATHERWOOD CREEK	2	3		2																				

COUNTY	12-DIGIT HUC	14-DIGIT HUC	ASSESSMENT UNIT ID	ASSESSMENT UNIT NAME	BENEFICIAL USE				CAUSE OF IMPAIRMENT																				
					RECREATIONAL USES	FISH CONSUMPTION	DRINKING WATER USE	AQUATIC LIFE USE	ALGAE	AMMONIA	CHLORIDE	DIOXIN (WATER)	DISSOLVED OXYGEN	E. COLI	FREE CYANIDE	IMPAIRED BIOTIC COMMUNITIES	NUTRIENTS	OIL AND GREASE	PCBS (FISH TISSUE)	PCBS (WATER)	PESTICIDES	pH	PHOSPHORUS	SILTATION	SULFATE	TASTE AND ODOR	TEMPERATURE	TOTAL MERCURY (WATER)	
JENNINGS CO	051202070403	05120207050060	INW0756_00	NORTH FORK-FINCH BRANCH	2	3		2																					
JENNINGS CO	051202070403	05120207050070	INW0757_00	BRUSH CREEK (JENNINGS)	2	3		5A									5A												
JENNINGS CO	051202070404	05120207050080	INW0758_00	NORTH FORK-PLEASANT RUN/LONG BRANCH	2	5B		5A								5A	5A												
JENNINGS CO	051202070403	05120207050060	INW0758_T1010	VERNON FORK, NORTH FORK WATER INTAKE	2	5B	3	2																					
JENNINGS CO	051202070404	05120207050090	INW0759_00	NORTH FORK-DEER CREEK	1	1		1																					
JENNINGS CO	051202070404	05120207050090	INW0759_T1011	VERNON FORK, NORTH FORK WATER INTAKE	1	1	3	1																					
RIPLEY CO	051202070301	05120207060010	INW0761_00	OTTER CREEK-LONG BRANCH	2	3		5A					5A			5A	5A					5A							
RIPLEY CO	051202070301	05120207060020	INW0762_00	LITTLE OTTER CREEK	2	3		5A					5A			5A						5A							
JENNINGS CO	051202070302	05120207060030	INW0763_00	OTTER CREEK-FALLING TIMBERS BRANCH	2	3		5A					5A			5A													
JENNINGS CO	051202070302	05120207060030	INW0763_T1006	UNNAMED TRIBUTARY OF LITTLE OTTER CREEK	2	3		2																					
RIPLEY CO	051202070302	05120207060040	INW0764_00	LITTLE OTTER FORK	2	3		2																					
JENNINGS CO	051202070303	05120207060050	INW0765_00	OTTER CREEK-HUCKLEBERRY BRANCH	2	3		2																					
JENNINGS CO	051202070303	05120207060060	INW0766_00	OTTER CREEK-CROOKED CREEK	2	3		5A								5A													
JENNINGS CO	051202070701	05120207070010	INW0771_00	VERNON FORK-CROSLEY LAKE	2	3		5A					5A			5A	5A					5A							
JENNINGS CO	051202070701	05120207070020	INW0772_00	VERNON FORK-INDIAN CREEK	2	3		2																					
JENNINGS CO	051202070705	05120207070030	INW0773_00	VERNON FORK-POLLY BRANCH	2	5B		5A					5A																
JENNINGS CO	051202070705	05120207070040	INW0774_00	TEA CREEK	5A	3		5A					5A	5A		5A													
JENNINGS CO	051202070702	05120207070050	INW0775_00	SIXMILE CREEK-TWOMILE CREEK	2	3		5A					5A			5A													
JENNINGS CO	051202070702	05120207070060	INW0776_00	VERNON FORK-SIXMILE CREEK	2	3		5A																					
JACKSON CO	051202070705	05120207070070	INW0777_00	VERNON FORK-GUM LICK CREEK	2	3		2																					
JENNINGS CO	051202070704	05120207080010	INW0781_00	MUTTON CREEK (UPSTREAM OF LITTLE MUTTON CREEK)	2	3		5A																					
JENNINGS CO	051202070704	05120207080010	INW0781_01	MUTTON CREEK (DOWNSTREAM OF LITTLE MUTTON CREEK)	5A	3		2						5A															
JENNINGS CO	051202070704	05120207080010	INW0781_T1001	MUTTON CREEK-UNNAMED TRIBUTARY	2	3		2																					
JENNINGS CO	051202070704	05120207080010	INW0781_T1002	LITTLE MUTTON CREEK	2	3		2																					
JACKSON CO	051202070704	05120207080020	INW0782_00	MUTTON CREEK-LOWER	2	3		5A					5A			5A													
JENNINGS CO	051202070703	05120207080030	INW0783_00	STORM CREEK-UPPER	2	3		5A					5A			5A													
JACKSON CO	051202070703	05120207080040	INW0784_00	STORM CREEK-LOWER	2	3		5A					5A			5A													
JACKSON CO	051202070704	05120207080050	INW0785_00	MUTTON CREEK-SANDY BRANCH	2	3		5A								5A													
JACKSON CO	051202070706	05120207090010	INW0791_00	VERNON FORK-LEWIS BRANCH	3	2		5A																					
JACKSON CO	051202070706	05120207090020	INW0792_00	GRASSY CREEK (JACKSON)	3	3		3																					
JACKSON CO	051202070901	05120207090030	INW0793_00	GRASSY FORK-HEADWATERS	3	3		3																					
JACKSON CO	051202070901	05120207090040	INW0794_00	HORSE LICK	3	3		3																					
JACKSON CO	051202070901	05120207090050	INW0795_00	GRASSY FORK-LOWER	3	3		3																					
JACKSON CO	051202070706	05120207090060	INW0796_00	MUSCATATUCK R-SMART DITCH TRIBUTARYS	3	2		5A																					
WASHINGTON CO	051202070902	05120207090060	INW0796_T1002	MUSCATATUCK RIVER (UPSTREAM OF VERNON FORK)	5A	3		5A					5A	5A															
WASHINGTON CO	051202070902	05120207090060	INW0796_T1003	MUSCATATCUK RIVER (DOWNSTREAM OF VERNON FORK)	5A	2		5A					5A	5A															
SCOTT CO	051202070801	05120207100010	INW07A1_00	BIG OX CREEK-HEADWATERS	3	3		3																					

COUNTY	12-DIGIT HUC	14-DIGIT HUC	ASSESSMENT UNIT ID	ASSESSMENT UNIT NAME	BENEFICIAL USE				CAUSE OF IMPAIRMENT																			
					RECREATIONAL USES	FISH CONSUMPTION	DRINKING WATER USE	AQUATIC LIFE USE	ALGAE	AMMONIA	CHLORIDE	DIOXIN (WATER)	DISSOLVED OXYGEN	E. COLI	FREE CYANIDE	IMPAIRED BIOTIC COMMUNITIES	NUTRIENTS	OIL AND GREASE	PCBS (FISH TISSUE)	PCBS (WATER)	PESTICIDES	pH	PHOSPHORUS	SILTATION	SULFATE	TASTE AND ODOR	TEMPERATURE	TOTAL MERCURY (WATER)
SCOTT CO	051202070801	05120207100020	INW07A2_00	BIG OX CREEK-LITTLE OX CREEK	3	3		3																				
SCOTT CO	051202070803	05120207100030	INW07A3_00	HONEY RUN	3	3		3																				
SCOTT CO	051202070803	05120207100040	INW07A4_00	OX DITCH-WEDDEL CREEK	3	3		3																				
WASHINGTON CO	051202070803	05120207100050	INW07A5_00	HENRY CREEK AND OTHER TRIBUTARYS	3	3		3																				
WASHINGTON CO	051202070803	05120207100050	INW07A5_T1012	CAMMIE THOMAS DITCH	3	3		3																				
WASHINGTON CO	051202070802	05120207100060	INW07A6_00	ELK CREEK (UPSTREAM OF ARNOLD CREEK)	3	3		3																				
WASHINGTON CO	051202070802	05120207100060	INW07A6_01	ELK CREEK (DOWNSTREAM OF ARNOLD CREEK)	5A	3		3						5A														
WASHINGTON CO	051202070802	05120207100060	INW07A6_T1001	ELK CREEK HEADWATER (LAKE NO. 7 OUTLET)	3	3		3																				
WASHINGTON CO	051202070802	05120207100060	INW07A6_T1002	ELK CREEK HEADWATER (LAKE NO. 9 OUTLET)	3	3		3																				
WASHINGTON CO	051202070802	05120207100060	INW07A6_T1003	ELK CREEK-UNNAMED TRIBUTARY (RUTHERFORD HOLLOW)	3	3		3																				
WASHINGTON CO	051202070802	05120207100060	INW07A6_T1004	ELK CREEK-UNNAMED TRIBUTARY (BANE HOLLOW)	3	3		3																				
WASHINGTON CO	051202070802	05120207100060	INW07A6_T1005	ELK CREEK-UNNAMED TRIBUTARY (HERRON HOLLOW)	3	3		3																				
WASHINGTON CO	051202070802	05120207100060	INW07A6_T1006	ARNOLD CREEK	3	3		3																				
WASHINGTON CO	051202070803	05120207100070	INW07A7_00	OUTLET TO CAMMIE THOMAS DITCH	3	3		3																				
WASHINGTON CO	051202070803	05120207100070	INW07A7_T1013	CAMMIE THOMAS DITCH	3	3		3																				
JACKSON CO	051202070905	05120207110010	INW07B1_00	CUTOFF TRIBUTARYS	3	3		2																				
WASHINGTON CO	051202070905	05120207110010	INW07B1_M1003	MUCATATUCK RIVER	3	2		5A					5A			5A												
JACKSON CO	051202070903	05120207110020	INW07B2_00	POND CREEK-UPPER	3	3		2																				
JACKSON CO	051202070903	05120207110030	INW07B3_00	POND CREEK-LOWER	3	3		2																				
WASHINGTON CO	051202070904	05120207110040	INW07B4_00	DELANY CREEK	5A	3		2						5A														
JACKSON CO	051202070905	05120207110050	INW07B5_M1004	MUSCATATUCK RIVER-SNYDER DITCH	2	3		5A					5A			5A												
JACKSON CO	051202070905	05120207110060	INW07B6_00	MILL CREEK (UPSTREAM OF STARVE HOLLOW LAKE)	3	3		3																				
JACKSON CO	051202070905	05120207110060	INW07B6_01	MILL CREEK (DOWNSTREAM OF STARVE HOLLOW LAKE)	2	3		2																				
JACKSON CO	051202070905	05120207110070	INW07B7_00	MILLPORT AND OTHER TRIBUTARYS	3	3		2																				
WASHINGTON CO	051202070905	05120207110070	INW07B7_M1005	MUSCATATUCK RIVER	2	5B		5A								5A			5B									
SCOTT CO	051202070502	05120207040020	INW07P1014_00	ARTHUR S KINGMAN LAKE	3	3		3																				
JENNINGS CO	051202070403	05120207050070	INW07P1015_00	BRUSH CREEK RESERVOIR	3	3		3																				
JENNINGS CO	051202070702	05120207070050	INW07P1016_00	COUNTRY SQUIRE LAKE	3	3		3																				
SCOTT CO	051202070801	05120207100020	INW07P1017_00	DAVID GARRIOT LAKE	3	3		3																				
SCOTT CO	051202070803	05120207100030	INW07P1018_00	FORREST HELTON LAKE	3	3		3																				
JENNINGS CO	051202070204	05120207020070	INW07P1019_00	HICKORY LAKE	3	3		3																				
JACKSON CO	051202070905	05120207110060	INW07P1020_00	HILLVIEW LAKE	3	3		3																				
JEFFERSON CO	051202070502	05120207040010	INW07P1021_00	IV WEST LAKE	3	3		3																				
SCOTT CO	051202070505	05120207040130	INW07P1022_00	IOLA LAKE	3	3		3																				
SCOTT CO	051202070503	05120207040060	INW07P1023_00	MARYSVILLE LAKE	3	3		3																				
RIPLEY CO	051202070302	05120207060040	INW07P1024_00	OLD TIMBER LAKE	3	3		3																				
JEFFERSON CO	051202070601	05120207010080	INW07P1025_00	HEREFORD LAKE	3	3		3																				
SCOTT CO	051202070803	05120207100030	INW07P1026_00	SCOTTSBURG RESERVOIR	3	3	3	3																				

COUNTY	12-DIGIT HUC	14-DIGIT HUC	ASSESSMENT UNIT ID	ASSESSMENT UNIT NAME	BENEFICIAL USE				CAUSE OF IMPAIRMENT																			
					RECREATIONAL USES	FISH CONSUMPTION	DRINKING WATER USE	AQUATIC LIFE USE	ALGAE	AMMONIA	CHLORIDE	DIOXIN (WATER)	DISSOLVED OXYGEN	E. COLI	FREE CYANIDE	IMPAIRED BIOTIC COMMUNITIES	NUTRIENTS	OIL AND GREASE	PCBS (FISH TISSUE)	PCBS (WATER)	PESTICIDES	pH	PHOSPHORUS	SILTATION	SULFATE	TASTE AND ODOR	TEMPERATURE	TOTAL MERCURY (WATER)
JACKSON CO	051202070905	05120207110060	INW07P1027_00	STARVE HOLLOW LAKE	3	2		3																				
SCOTT CO	051202070503	05120207040080	INW07P1028_00	THOMAS J MILLER LAKE	3	3		3																				
SCOTT CO	051202070504	05120207040100	INW07P1029_00	STUCKER FORK LAKE NO. 10	3	3		3																				
SCOTT CO	051202070803	05120207100040	INW07P1030_00	DON REID LAKE	3	3		3																				
SCOTT CO	051202070801	05120207100020	INW07P1031_00	HAMILTON AND RIDLEN LAKE	3	3		3																				
SCOTT CO	051202070803	05120207100030	INW07P1032_00	MARSHALL KING LAKE	3	3		3																				
WASHINGTON CO	051202070904	05120207110040	INW07P1033_00	DELANEY CREEK LAKE NO. 15 (PLATTSBURG POND)	3	3		3																				
WASHINGTON CO	051202070904	05120207110040	INW07P1034_00	DELANEY CREEK LAKE NO. 4 (SPURGEON HOLLOW)	3	3		3																				
WASHINGTON CO	051202070904	05120207110040	INW07P1035_00	DELANEY CREEK LAKE NO. 5	3	3		3																				
WASHINGTON CO	051202070904	05120207110040	INW07P1036_00	DELANEY CREEK LAKE NO. 13 (SAYLER LAKE)	3	3		3																				
WASHINGTON CO	051202070904	05120207110040	INW07P1037_00	DELANEY CREEK LAKE NO. 10 (POTTER LAKE)	3	3		3																				
WASHINGTON CO	051202070802	05120207100060	INW07P1038_00	APPLE LAKE	3	3		3																				
WASHINGTON CO	051202070802	05120207100060	INW07P1039_00	ELK CREEK LAKE NO. 9	3	3		3																				
SCOTT CO	051202070604	05120207030050	INW07P1040_00	HARDY LAKE	3	5B		3											5B									
JENNINGS CO	051202070701	05120207070010	INW07P1041_00	CROSLEY LAKE	3	3		3																				
JENNINGS CO	051202070701	05120207070010	INW07P1042_00	WHIPPOORWILL LAKE	3	3		3																				
JENNINGS CO	051202070303	05120207060060	INW07P1043_00	GAYLORD STARK LAKE	3	3		3																				
JENNINGS CO	051202070204	05120207020060	INW07P1044_00	BROOMSAGE LAKE	3	3		3																				
JEFFERSON CO	051202070603	05120207010110	INW07P1045_00	PARADISE ACRE LAKE	3	3		3																				
JEFFERSON CO	051202070502	05120207040010	INW07P1046_00	PERKINSON LAKE	3	3		3																				
SCOTT CO	051202070502	05120207040010	INW07P1047_00	SMITH LAKE	3	3		3																				
SCOTT CO	051202070501	05120207040040	INW07P1048_00	PINE LAKE	3	3		3																				
SCOTT CO	051202070501	05120207040040	INW07P1049_00	MCCULLOCH, LAKE	3	3		3																				
SCOTT CO	051202070505	05120207040110	INW07P1050_00	HOWARD LAKE	3	3		3																				
SCOTT CO	051202070504	05120207040090	INW07P1051_00	BOWEN LAKE	3	3		3																				
SCOTT CO	051202070502	05120207040010	INW07P1052_00	DOW WHITE LAKE	3	3		3																				
JENNINGS CO	051202070605	05120207030020	INW07P1053_00	KIMBERLY LAKE	3	3		3																				
SCOTT CO	051202070503	05120207040070	INW07P1054_00	KINDERHOOK LAKE	3	3		3																				
JACKSON CO	051202070903	05120207110030	INW07P1055_00	KNOB LAKE	3	3		3																				
JENNINGS CO	051202070703	05120207080040	INW07P1056_00	STANFIELD LAKE	3	3		3																				
JEFFERSON CO	051202070501	05120207040040	INW07P1057_00	STUCKER FORK LAKE NO. 3	3	3		3																				
JEFFERSON CO	051202070502	05120207040010	INW07P1058_00	STUCKER FORK LAKE NO. 5	3	3		3																				
SCOTT CO	051202070501	05120207040040	INW07P1059_00	STUCKER FORK LAKE NO. 5	3	3		3																				
SCOTT CO	051202070501	05120207040040	INW07P1060_00	STUCKER FORK LAKE NO. 16-A	3	3		3																				
SCOTT CO	051202070502	05120207040010	INW07P1061_00	STUCKER FORK LAKE NO. 56	3	3		3																				
SCOTT CO	051202070502	05120207040020	INW07P1062_00	STUCKER FORK LAKE NO. 6	3	3		3																				
SCOTT CO	051202070502	05120207040030	INW07P1063_00	STUCKER FORK LAKE NO. 7	3	3		3																				
SCOTT CO	051202070503	05120207040060	INW07P1064_00	STUCKER FORK LAKE NO. 8	3	3		3																				
SCOTT CO	051202070503	05120207040070	INW07P1065_00	STUCKER FORK LAKE NO. 9	3	3		3																				
SCOTT CO	051202070801	05120207100010	INW07P1066_00	STUCKER FORK LAKE NO. 12	3	3		3																				
SCOTT CO	051202070801	05120207100020	INW07P1067_00	STUCKER FORK LAKE NO. 13	3	3		3																				
SCOTT CO	051202070803	05120207100040	INW07P1068_00	STUCKER FORK LAKE NO. 15	3	3		3																				
SCOTT CO	051202070801	05120207100020	INW07P1069_00	STUCKER FORK LAKE NO. 16	3	3		3																				
SCOTT CO	051202070505	05120207040050	INW07P1070_00	CHRISTIE LAKE	3	3		3																				

COUNTY	12-DIGIT HUC	14-DIGIT HUC	ASSESSMENT UNIT ID	ASSESSMENT UNIT NAME	BENEFICIAL USE				CAUSE OF IMPAIRMENT																				
					RECREATIONAL USES	FISH CONSUMPTION	DRINKING WATER USE	AQUATIC LIFE USE	ALGAE	AMMONIA	CHLORIDE	DIOXIN (WATER)	DISSOLVED OXYGEN	E. COLI	FREE CYANIDE	IMPAIRED BIOTIC COMMUNITIES	NUTRIENTS	OIL AND GREASE	PCBS (FISH TISSUE)	PCBS (WATER)	PESTICIDES	pH	PHOSPHORUS	SILTATION	SULFATE	TASTE AND ODOR	TEMPERATURE	TOTAL MERCURY (WATER)	
JENNINGS CO	051202070702	05120207070060	INW07P1071_00	DONALD BOWMAN LAKE	3	3		3																					
JENNINGS CO	051202070701	05120207070010	INW07P1072_00	NIGHTHAWK LAKE	3	3		3																					
JENNINGS CO	051202070702	05120207070050	INW07P1073_00	COUNTRY SQUIRE LAKE NO. 2	3	3		3																					
WASHINGTON CO	051202070802	05120207100060	INW07P1074_00	ELK CREEK LAKE NO. 2	3	3		3																					
WASHINGTON CO	051202070802	05120207100060	INW07P1075_00	ELK CREEK LAKE NO. 3	3	3		3																					
WASHINGTON CO	051202070802	05120207100060	INW07P1076_00	ELK CREEK LAKE NO. 7	3	3		3																					
WASHINGTON CO	051202070904	05120207110040	INW07P1077_00	DELANEY CREEK LAKE NO. 16	3	3		3																					
JENNINGS CO	051202070703	05120207080040	INW07P1078_00	RICHART LAKE	3	3		3																					
WASHINGTON CO	051202070904	05120207110040	INW07P1079_00	DELANEY CREEK LAKE NO. 3	3	3		3																					
WASHINGTON CO	051202070904	05120207110040	INW07P1080_00	DELANEY CREEK LAKE NO. 1	3	3		3																					
WASHINGTON CO	051202070904	05120207110040	INW07P1081_00	DELANEY CREEK LAKE NO. 2	3	3		3																					
WASHINGTON CO	051202070904	05120207110040	INW07P1082_00	DELANEY CREEK LAKE NO. 14	3	3		3																					
WASHINGTON CO	051202070904	05120207110040	INW07P1083_00	DELANEY CREEK LAKE NO. 12	3	3		3																					
WASHINGTON CO	051202070904	05120207110040	INW07P1084_00	DELANEY CREEK LAKE NO. 11	3	3		3																					
JACKSON CO	051202080104	05120208010010	INW0811_00	GRASSY CREEK AND OTHER TRIBUTARYS	3	3		2																					
WASHINGTON CO	051202080104	05120208010010	INW0811_M1001	EAST FORK WHITE RIVER	2	5B		2											5B										
WASHINGTON CO	051202080102	05120208010020	INW0812_00	BUFFALO CREEK	5A	3		2						5A															
WASHINGTON CO	051202080102	05120208010020	INW0812_T1001	BUFFALO CREEK-UNNAMED TRIBUTARY	3	3		2																					
JACKSON CO	051202080104	05120208010030	INW0813_00	DAUFTON HOLLOW AND OTHER TRIBUTARYS	3	3		2																					
JACKSON CO	051202080104	05120208010030	INW0813_M1002	EAST FORK WHITE RIVER	2	5B		2											5B										
WASHINGTON CO	051202080103	05120208010040	INW0814_00	TWIN CREEK-HEADWATERS	3	3		2																					
WASHINGTON CO	051202080101	05120208010050	INW0815_00	RINKERS CREEK	3	3		2																					
WASHINGTON CO	051202080101	05120208010060	INW0816_00	RUSH CREEK	3	3		2																					
WASHINGTON CO	051202080103	05120208010070	INW0817_00	TWIN CREEK-LOWER	5A	3		2						5A															
WASHINGTON CO	051202080302	05120208020010	INW0821_00	CLIFTY CREEK	5A	3		2						5A															
LAWRENCE CO	051202080302	05120208020020	INW0822_M1003	EAST FORK WHITE R-TUNNELTON	3	5B		5A											5B										
LAWRENCE CO	051202080301	05120208020030	INW0823_00	SUGAR CREEK	3	3		2																					
LAWRENCE CO	051202080304	05120208020040	INW0824_00	FISHING CREEK AND OTHER TRIBUTARYS	3	3		2																					
LAWRENCE CO	051202080304	05120208020040	INW0824_M1004	EAST FORK WHITE RIVER	3	5B	3	2											5B										
LAWRENCE CO	051202080303	05120208020050	INW0825_00	MILL CREEK-MOSQUITO CREEK	3	3		2																					
LAWRENCE CO	051202080304	05120208020060	INW0826_00	ROCK LICK CREEK AND OTHER TRIBUTARYS	3	3		2																					
LAWRENCE CO	051202080304	05120208020060	INW0826_M1005	EAST FORK WHITE RIVER	3	5B		2											5B										
JACKSON CO	051202080202	05120208030010	INW0831_00	GUTHRIE CREEK-DRY CREEK	3	3		5A								5A													
LAWRENCE CO	051202080201	05120208030020	INW0832_00	BACK CREEK-DRY CREEK	3	3		2																					
LAWRENCE CO	051202080203	05120208030030	INW0833_00	GUTHRIE CREEK-CRAWFORD CREEK	2	3		5A					5A																
LAWRENCE CO	051202080203	05120208030040	INW0834_00	DEWITT CREEK	3	3		3																					
LAWRENCE CO	051202080203	05120208030040	INW0834_T1052	GUTHRIE CREEK	5A	3		2						5A															
LAWRENCE CO	051202081002	05120208040010	INW0841_00	EAST FORK WHITE R-WESLEY CHAPEL KARST AREA	3	3		2																					
LAWRENCE CO	051202081002	05120208040020	INW0842_00	COUNTY FARM AND OTHER TRIBUTARYS	3	3		2																					
LAWRENCE CO	051202081002	05120208040020	INW0842_M1006	EAST FORK WHITE RIVER	3	5B		2											5B										
LAWRENCE CO	051202081001	05120208040030	INW0843_00	LEATHERWOOD CREEK-HEADWATERS	5A	3		2						5A															
LAWRENCE CO	051202081001	05120208040040	INW0844_00	SOUTH FORK LEATHERWOOD CREEK	5A	3		2						5A															

COUNTY	12-DIGIT HUC	14-DIGIT HUC	ASSESSMENT UNIT ID	ASSESSMENT UNIT NAME	BENEFICIAL USE				CAUSE OF IMPAIRMENT																			
					RECREATIONAL USES	FISH CONSUMPTION	DRINKING WATER USE	AQUATIC LIFE USE	ALGAE	AMMONIA	CHLORIDE	DIOXIN (WATER)	DISSOLVED OXYGEN	E. COLI	FREE CYANIDE	IMPAIRED BIOTIC COMMUNITIES	NUTRIENTS	OIL AND GREASE	PCBS (FISH TISSUE)	PCBS (WATER)	PESTICIDES	pH	PHOSPHORUS	SILTATION	SULFATE	TASTE AND ODOR	TEMPERATURE	TOTAL MERCURY (WATER)	
LAWRENCE CO	051202081003	05120208040050	INW0845_00	LEATHERWOOD CREEK AND OTHER TRIBUTARYS	5A	3		5A					5A	5A														
LAWRENCE CO	051202081003	05120208040050	INW0845_M1007	EAST FORK WHITE RIVER	3	5B		2											5B									
LAWRENCE CO	051202081003	05120208040050	INW0845_M1053	EAST FORK WHITE RIVER (ABOVE BEDFORD WATER INTAKE)	3	5B	3	5A											5B									
BROWN CO	051202080601	05120208050010	INW0851_00	NORTH FORK SALTWATER CREEK-SWEETWATER CREEK	3	5B		2																				
BROWN CO	051202080602	05120208050020	INW0852_00	NORTH FORK SALT CREEK-EAST FORK	2	3		2																				
BROWN CO	051202080603	05120208050030	INW0853_00	GNAW BONE CREEK-MT. LIBERTY CREEK	3	3		2																				
BROWN CO	051202080604	05120208050040	INW0854_00	NORTH FORK SALT CREEK-CLAY LICK/GREASY CREEK	3	3		2																				
BROWN CO	051202080604	05120208050050	INW0855_00	NORTH FORK SALT CREEK-OWL/LICK CREEKS	3	3		2																				
BROWN CO	051202080604	05120208050060	INW0856_00	NORTH FORK SALT CREEK-JACKSON CREEK	3	3		5A																				
BROWN CO	051202080605	05120208050070	INW0857_00	NORTH FORK SALT CREEK-LOWER SCHOONER CREEK	3	2		5A																				
BROWN CO	051202080605	05120208050070	INW0857_T1054	NORTH FORK SALT CREEK	3	2		2																				
MONROE CO	051202080605	05120208050080	INW0858_00	BRUMMET CREEK	3	3		3																				
MONROE CO	051202080606	05120208050090	INW0859_00	STEPHENS CREEK	3	3		3																				
JACKSON CO	051202080401	05120208060010	INW0861_00	LITTLE SALT CREEK-KIPER CREEK	3	3	3	2																				
JACKSON CO	051202080403	05120208060020	INW0862_00	SOUTH FORK SALT CREEK-BEE CREEK	3	3	3	2																				
JACKSON CO	051202080403	05120208060030	INW0863_00	SOUTH FORK SALT CREEK-TIPTON CREEK	3	3	3	2																				
JACKSON CO	051202080402	05120208060040	INW0864_00	LITTLE SALT CREEK	3	3	3	2																				
JACKSON CO	051202080404	05120208060050	INW0865_00	SOUTH FORK SALT CREEK-NEGRO CREEK	2	3	3	2																				
JACKSON CO	051202080404	05120208060050	INW0865_T1056	COMBS CREEK	3	3		3																				
BROWN CO	051202080501	05120208070010	INW0871_00	MIDDLE FORK SALT CREEK-HEADWATERS	3	3		2																				
BROWN CO	051202080502	05120208070020	INW0872_00	MIDDLE FORK SALT CREEK-PLEASANT VALLEY CREEK	3	3		2																				
BROWN CO	051202080502	05120208070030	INW0873_00	HAMILTON CREEK	3	3		2																				
BROWN CO	051202080503	05120208070040	INW0874_00	MIDDLE FORK SALT CREEK-GRAVEL/LITTLE BLUE CREEKS	3	3		2																				
BROWN CO	051202080503	05120208070040	INW0874_T1057	UNNAMED TRIBUTARY	3	3		3																				
BROWN CO	051202080701	05120208080010	INW0881_00	LAKE MONROE-CROOKED CREEK	5A	3		2						5A														
MONROE CO	051202080701	05120208080020	INW0882_00	LAKE MONROE-SADDLE CR	3	3		3																				
MONROE CO	051202080606	05120208080030	INW0883_00	LAKE MONROE-JACOBS CREEK	3	3		3																				
MONROE CO	051202080702	05120208080040	INW0884_00	MOORE CREEK	3	3		3																				
MONROE CO	051202080702	05120208080050	INW0885_00	LAKE MONROE-RAMP CREEK	3	3		3																				
MONROE CO	051202080703	05120208080060	INW0886_00	SISCOE/ALLEN/SUGAR CREEKS	3	3		3																				
MONROE CO	051202080806	05120208080060	INW0886_T1026	SALT CREEK	2	3		2																				
MONROE CO	051202080801	05120208090010	INW0891_00	UNNAMED TRIBUTARY OF JACKSON CREEK	3	3		3																				
MONROE CO	051202080801	05120208090010	INW0891_T1018	JACKSON CREEK	3	3		3																				
MONROE CO	051202080801	05120208090010	INW0891_T1019	EAST FORK JACKSON CREEK	3	3		3																				

COUNTY	12-DIGIT HUC	14-DIGIT HUC	ASSESSMENT UNIT ID	ASSESSMENT UNIT NAME	BENEFICIAL USE				CAUSE OF IMPAIRMENT																			
					RECREATIONAL USES	FISH CONSUMPTION	DRINKING WATER USE	AQUATIC LIFE USE	ALGAE	AMMONIA	CHLORIDE	DIOXIN (WATER)	DISSOLVED OXYGEN	E. COLI	FREE CYANIDE	IMPAIRED BIOTIC COMMUNITIES	NUTRIENTS	OIL AND GREASE	PCBS (FISH TISSUE)	PCBS (WATER)	PESTICIDES	pH	PHOSPHORUS	SILTATION	SULFATE	TASTE AND ODOR	TEMPERATURE	TOTAL MERCURY (WATER)
MONROE CO	051202080801	05120208090010	INW0891_T1020	CLEAR CREEK	3	3		2																				
MONROE CO	051202080802	05120208090020	INW0892_00	MAY CREEK AND OTHER TRIBUTARYS	1	1		1																				
MONROE CO	051202080802	05120208090020	INW0892_T1021	CLEAR CREEK	3	5B		3											5B									
MONROE CO	051202080803	05120208090030	INW0893_00	CLEAR CREEK-LITTLE CLEAR CREEK	2	5B		2																				
MONROE CO	051202080803	05120208090030	INW0893_T1022	CLEAR CREEK	5A	5B		2						5A					5B									
MONROE CO	051202080806	05120208090030	INW0893_T1025	SALT CREEK	2	3		2																				
LAWRENCE CO	051202080806	05120208090040	INW0894_00	WOLF CREEK AND OTHER TRIBUTARYS	3	3		5A								5A												
LAWRENCE CO	051202080806	05120208090040	INW0894_T1023	SALT CREEK	3	5B		2											5B									
MONROE CO	051202080804	05120208090050	INW0895_00	LITTLE SALT CREEK-HUNTER CREEK	2	3		2																				
LAWRENCE CO	051202080804	05120208090060	INW0896_00	HENDERSON CREEK	2	3		5A								5A												
LAWRENCE CO	051202080805	05120208090070	INW0897_00	LITTLE SALT CREEK-BREWER BRANCH	2	3		5A																				
LAWRENCE CO	051202080805	05120208090080	INW0898_00	LITTLE SALT CREEK-KNOB CREEK	2	3		2																				
LAWRENCE CO	051202080806	05120208090090	INW0899_T1027	SALT CREEK	3	3		2											5B									
LAWRENCE CO	051202080806	05120208090090	INW0899_T1028	PLEASANT RUN	3	5B		5A								5A			5B									
LAWRENCE CO	051202080806	05120208090100	INW089A_00	GULLETTS CREEK	2	3		2																				
LAWRENCE CO	051202080807	05120208090110	INW089B_00	GOOSE CREEK AND OTHER TRIBUTARYS	2	3		2																				
LAWRENCE CO	051202080807	05120208090110	INW089B_T1029	SALT CREEK	3	5B		2											5B									
LAWRENCE CO	051202080807	05120208090120	INW089C_T1030	SALT CREEK-DARK HOLLOW KARST AREA	3	5B		2											5B									
LAWRENCE CO	051202080807	05120208090130	INW089D_00	ADAMSON BRANCH TRIBUTARYS	2	3		2																				
LAWRENCE CO	051202080807	05120208090130	INW089D_T1031	SALT CREEK	3	5B		2											5B									
LAWRENCE CO	051202081005	05120208100020	INW08A2_00	CROOKED/WILLIAMS DAM TRIBUTARYS	3	3		2																				
LAWRENCE CO	051202081005	05120208100020	INW08A2_M1008	EAST FORK WHITE RIVER	3	5B		5A											5B									
LAWRENCE CO	051202081006	05120208100030	INW08A3_00	EAST FORK WHITE RIVER-HENSHAW BEND TRIBUTARYS	3	3		2																				
LAWRENCE CO	051202081006	05120208100030	INW08A3_M1009	EAST FORK WHITE RIVER	3	5B		2											5B									
MARTIN CO	051202081006	05120208100030	INW08A3_M1058	EAST FORK WHITE RIVER	2	5B		5A								5A			5B									
MONROE CO	051202080901	05120208110010	INW08B1_00	INDIAN CREEK-HEADWATERS (MONROE)	2	3		2																				
GREENE CO	051202080902	05120208110020	INW08B2_00	INDIAN CREEK-LITTLE INDIAN CREEK	2	3		2																				
LAWRENCE CO	051202080902	05120208110030	INW08B3_00	POPCORN CREEK	2	3		2																				
GREENE CO	051202080903	05120208110040	INW08B4_00	INDIAN CREEK-TOWN BRANCH	2	3		2																				
LAWRENCE CO	051202080903	05120208110050	INW08B5_00	SPRING CREEK (LAWRENCE)	2	3		2																				
LAWRENCE CO	051202080904	05120208110060	INW08B6_00	INDIAN CREEK-SILVERTON BRANCH	2	3		2																				
MARTIN CO	051202080906	05120208110070	INW08B7_00	INDIAN CREEK-MT. OLIVE	2	3		2																				
MARTIN CO	051202080905	05120208110080	INW08B8_00	SULPHER CREEK-HEADWATERS	2	3		2																				
MARTIN CO	051202080905	05120208110090	INW08B9_00	SULPHER CREEK-LITTLE SULPHER CREEK	2	3		2																				
MARTIN CO	051202080906	05120208110100	INW08BA_00	INDIAN CREEK-OPOSSUM CREEK	2	3		5A																				
MARTIN CO	051202081404	05120208120010	INW08C1_M1010	EAST FORK WHITE R-SHOALS	3	5B		2											5B									
ORANGE CO	051202081402	05120208120030	INW08C3_00	BEAVER CREEK-SOUTH FORK	3	3		2																				
LAWRENCE CO	051202081402	05120208120030	INW08C3_T1059	BEAVER CREEK	3	3		5A								5A												
MARTIN CO	051202081403	05120208120040	INW08C4_00	BEAVER CREEK-LOWER	3	3		5A					5A															
MARTIN CO	051202081404	05120208120050	INW08C5_00	BEACH CREEK TRIBUTARYS	3	3		2																				
MARTIN CO	051202081404	05120208120050	INW08C5_M1011	EAST FORK WHITE RIVER	3	5B		2											5B									
MARTIN CO	051202081101	05120208130010	INW08D1_00	BOGGS CREEK-HEADWATERS	3	3		3																				
MARTIN CO	051202081101	05120208130020	INW08D2_00	TURKEY CREEK	3	3		3																				

COUNTY	12-DIGIT HUC	14-DIGIT HUC	ASSESSMENT UNIT ID	ASSESSMENT UNIT NAME	BENEFICIAL USE				CAUSE OF IMPAIRMENT																				
					RECREATIONAL USES	FISH CONSUMPTION	DRINKING WATER USE	AQUATIC LIFE USE	ALGAE	AMMONIA	CHLORIDE	DIOXIN (WATER)	DISSOLVED OXYGEN	E. COLI	FREE CYANIDE	IMPAIRED BIOTIC COMMUNITIES	NUTRIENTS	OIL AND GREASE	PCBS (FISH TISSUE)	PCBS (WATER)	PESTICIDES	pH	PHOSPHORUS	SILTATION	SULFATE	TASTE AND ODOR	TEMPERATURE	TOTAL MERCURY (WATER)		
MARTIN CO	051202081103	05120208130030	INW08D3_00	BOGGS CREEK-GOLDSBERRY HOLLOW	3	3		3																					
MARTIN CO	051202081103	05120208130040	INW08D4_00	SEED TICK CREEK	3	3		3																					
DAVIESS CO	051202081102	05120208130050	INW08D5_00	LITTLE BOGGS CREEK-WEST BOGGS LAKE	2	3		2																					
MARTIN CO	051202081102	05120208130060	INW08D6_00	LITTLE BOGGS CREEK-LOWER	2	3		2																					
MARTIN CO	051202081103	05120208130070	INW08D7_00	BOGGS CREEK	5A	2		3						5A															
MARTIN CO	051202081103	05120208130070	INW08D7_T1060	BUZZARD RUN	2	2		5A																					
MARTIN CO	051202081406	05120208140010	INW08E1_00	FRIENDS CREEK AND OTHER TRIBUTARYS	3	3		2																					
MARTIN CO	051202081406	05120208140010	INW08E1_M1012	EAST FORK WHITE RIVER	3	5B		2											5B										
MARTIN CO	051202081406	05120208140010	INW08E1_T1048	PLASTERERS CREEK	3	3		2																					
MARTIN CO	051202081406	05120208140020	INW08E2_00	POPLAR/WILLOW CREEKS AND OTHER TRIBUTARYS	3	3		2																					
MARTIN CO	051202081406	05120208140020	INW08E2_M1013	EAST FORK WHITE RIVER	2	5B		2											5B										
DAVIESS CO	051202081405	05120208140030	INW08E3_00	HAW CREEK	3	3		2																					
MARTIN CO	051202081407	05120208140040	INW08E4_00	PLASTER CREEK/BARN RUN AND OTHER TRIBUTARYS	3	3		2																					
MARTIN CO	051202081407	05120208140040	INW08E4_M1014	EAST FORK WHITE RIVER	3	5B		2											5B										
WASHINGTON CO	051202081203	05120208150010	INW08F1_T1043	SOUTH FORK LOST RIVER	1	1		1																					
WASHINGTON CO	051202081204	05120208150020	INW08F2_T1042	NORTH FORK LOST RIVER	1	1		1																					
ORANGE CO	051202081204	05120208150030	INW08F3_T1041	LOST RIVER-CARTERS CREEK	1	1		1																					
ORANGE CO	051202081201	05120208150040	INW08F4_T1045	WOLF CREEK (ORANGE)	3	3		3																					
ORANGE CO	051202081201	05120208150050	INW08F5_T1044	STAMPERS CREEK-SINK	2	3		2																					
ORANGE CO	051202081205	05120208150070	INW08F7_T1040	LOST RIVER-SINK	5A	3		2						5A															
ORANGE CO	051202081205	05120208150080	INW08F8_T1039	LOST RIVER-UNDERGROUND	2	3		2																					
LAWRENCE CO	051202081206	05120208150100	INW08FA_T1046	MT. HOREB DRAIN	2	3		2																					
ORANGE CO	051202081206	05120208150110	INW08FB_T1038	LOST RIVER-RISE	2	3		2																					
ORANGE CO	051202081206	05120208150120	INW08FC_T1047	DRY BRANCH (ORANGE)	2	3		2																					
ORANGE CO	051202081305	05120208160010	INW08G1_00	SHIRLEY CREEK AND OTHER TRIBUTARYS	3	3		2																					
ORANGE CO	051202081305	05120208160010	INW08G1_T1037	LOST RIVER	3	3		2																					
ORANGE CO	051202081301	05120208160020	INW08G2_00	LICK CREEK-HEADWATERS	3	3		2																					
ORANGE CO	051202081302	05120208160030	INW08G3_00	LICK CREEK-WILLOW CREEK	3	3		2																					
ORANGE CO	051202081302	05120208160030	INW08G3_T1061	LICK CREEK (ABOVE PAOLI WATER INTAKE)	3	3	3	2																					
ORANGE CO	051202081302	05120208160040	INW08G4_00	LICK CREEK-LOG CREEK	3	3		2																					
ORANGE CO	051202081303	05120208160050	INW08G5_00	LICK CREEK-SCOTT HOLLOW	3	3		2																					
ORANGE CO	051202081303	05120208160050	INW08G5_T1062	LICK CREEK (SCOTT HOLLOW TO MOUTH)	5A	3		2						5A															
ORANGE CO	051202081303	05120208160060	INW08G6_00	UPPER SULPHUR CREEK	3	3		2																					
ORANGE CO	051202081303	05120208160060	INW08G6_01	LOWER SULPHUR CREEK	3	3		2																					
ORANGE CO	051202081303	05120208160060	INW08G6_02	LICK CREEK	5A	3		2						5A															
ORANGE CO	051202081304	05120208160070	INW08G7_T1001	TUCKER LAKE-UNNAMED INLET	3	3		2																					
ORANGE CO	051202081304	05120208160070	INW08G7_T1002	FRENCH LICK CREEK-UNNAMED TRIBUTARY	3	3		2																					
ORANGE CO	051202081304	05120208160070	INW08G7_T1003	FRENCH LICK CREEK-UNNAMED TRIBUTARY	3	3		2																					
ORANGE CO	051202081304	05120208160070	INW08G7_T1004	TEWSLEY LAKE INLET	3	3		2																					

COUNTY	12-DIGIT HUC	14-DIGIT HUC	ASSESSMENT UNIT ID	ASSESSMENT UNIT NAME	BENEFICIAL USE				CAUSE OF IMPAIRMENT																				
					RECREATIONAL USES	FISH CONSUMPTION	DRINKING WATER USE	AQUATIC LIFE USE	ALGAE	AMMONIA	CHLORIDE	DIOXIN (WATER)	DISSOLVED OXYGEN	E. COLI	FREE CYANIDE	IMPAIRED BIOTIC COMMUNITIES	NUTRIENTS	OIL AND GREASE	PCBS (FISH TISSUE)	PCBS (WATER)	PESTICIDES	pH	PHOSPHORUS	SILTATION	SULFATE	TASTE AND ODOR	TEMPERATURE	TOTAL MERCURY (WATER)	
ORANGE CO	051202081304	05120208160070	INW08G7_T1005	TEWSLEY LAKE OUTLET	3	3		2																					
ORANGE CO	051202081304	05120208160070	INW08G7_T1006	FRENCH LICK CREEK-UNNAMED TRIBUTARY	5A	3		5A						5A		5A													
ORANGE CO	051202081304	05120208160070	INW08G7_T1007	SAND CREEK	3	3		2																					
ORANGE CO	051202081304	05120208160070	INW08G7_T1061	FRENCH LICK CREEK (UPSTREAM OF TUCKER LAKE)	3	3		2																					
ORANGE CO	051202081304	05120208160070	INW08G7_T1062	FRENCH LICK CREEK (UPSTREAM OF FRENCH LICK, IN)	3	3		2																					
ORANGE CO	051202081304	05120208160070	INW08G7_T1063	FRENCH LICK CREEK (ABOVE FRENCH LICK WATER INTAKE)	5A	3	3	2						5A															
ORANGE CO	051202081304	05120208160070	INW08G7_T1064	FRENCH LICK CREEK (SAND CREEK TO MOUTH)	5A	3		2						5A															
ORANGE CO	051202081305	05120208160080	INW08G8_T1036	LOST RIVER-WEST BADEN	5A	3		2						5A															
ORANGE CO	051202081305	05120208160080	INW08G8_T1065	LOST RIVER (ABOVE SPRINGS VALLEY INTAKE)	5A	3	3	2						5A															
ORANGE CO	051202081305	05120208160090	INW08G9_00	SULPHUR CREEK (LOWER)	3	3		2																					
MARTIN CO	051202081306	05120208160100	INW08GA_00	SAMS CREEK AND OTHER TRIBUTARYS	3	3		2																					
ORANGE CO	051202081306	05120208160100	INW08GA_T1035	LOST RIVER	2	3		5A																					
ORANGE CO	051202081306	05120208160110	INW08GB_00	CANE CREEK	3	3		2																					
MARTIN CO	051202081307	05120208160120	INW08GC_00	BUCK CREEK AND OTHER TRIBUTARYS	3	3		2																					
MARTIN CO	051202081307	05120208160120	INW08GC_T1034	LOST RIVER	5A	3		5A						5A															
MARTIN CO	051202081307	05120208160130	INW08GD_00	BIG CREEK (LOST RIVER)	3	3		3																					
MARTIN CO	051202081308	05120208160140	INW08GE_00	GRASSY CREEK AND OTHER TRIBUTARYS	3	3		2																					
MARTIN CO	051202081308	05120208160140	INW08GE_T1033	LOST RIVER	5A	3		2						5A															
MARTIN CO	051202081308	05120208160150	INW08GF_00	BLUE/SIMMONS CREEK AND OTHER TRIBUTARYS	3	3		2																					
MARTIN CO	051202081308	05120208160150	INW08GF_T1032	LOST RIVER	3	3		5A																					
MARTIN CO	051202081502	05120208170010	INW08H1_00	CROOKED CREEK AND OTHER TRIBUTARYS	2	3		2																					
MARTIN CO	051202081502	05120208170010	INW08H1_M1015	EAST FORK WHITE RIVER	3	5B		5A								5A			5B										
MARTIN CO	051202081502	05120208170010	INW08H1_M1066	EAST FORK WHITE RIVER	2	5B		2											5B										
DUBOIS CO	051202081501	05120208170020	INW08H2_00	MILL CREEK (DUBOIS)	2	3		2																					
DUBOIS CO	051202081501	05120208170020	INW08H2_T1049	ACKERMAN BRANCH	2	3		2																					
DUBOIS CO	051202081501	05120208170020	INW08H2_T1050	MILL CREEK	2	3		2																					
MARTIN CO	051202081503	05120208170030	INW08H3_00	SLATE CREEK AND OTHER TRIBUTARYS	2	3		2																					
DAVIESS CO	051202081504	05120208170030	INW08H3_M1067	EAST FORK WHITE RIVER	2	5B		2											5B										
DAVIESS CO	051202081504	05120208170040	INW08H4_00	SUGAR CREEK AND OTHER TRIBUTARYS	5A	3		5A					5A	5A															
DUBOIS CO	051202081504	05120208170040	INW08H4_M1068	EAST FORK WHITE RIVER	2	5B		2											5B										
DUBOIS CO	051202081506	05120208170050	INW08H5_00	BIRCH CREEK AND OTHER TRIBUTARYS	2	3		2																					
DUBOIS CO	051202081506	05120208170050	INW08H5_M1069	EAST FORK WHITE RIVER	2	5B		2											5B										
DAVIESS CO	051202081505	05120208170060	INW08H6_00	MUD CREEK (DAVIESS)	2	3		2																					
PIKE CO	051202081508	05120208170070	INW08H7_00	BEECH/BEAR CREEKS AND OTHER TRIBUTARYS	2	3		2																					
PIKE CO	051202081508	05120208170070	INW08H7_M1069	WHITE RIVER, EAST FORK (UPSTREAM OF BEECH CREEK)	3	5B		3											5B										

COUNTY	12-DIGIT HUC	14-DIGIT HUC	ASSESSMENT UNIT ID	ASSESSMENT UNIT NAME	BENEFICIAL USE				CAUSE OF IMPAIRMENT																			
					RECREATIONAL USES	FISH CONSUMPTION	DRINKING WATER USE	AQUATIC LIFE USE	ALGAE	AMMONIA	CHLORIDE	DIOXIN (WATER)	DISSOLVED OXYGEN	E. COLI	FREE CYANIDE	IMPAIRED BIOTIC COMMUNITIES	NUTRIENTS	OIL AND GREASE	PCBS (FISH TISSUE)	PCBS (WATER)	PESTICIDES	pH	PHOSPHORUS	SILTATION	SULFATE	TASTE AND ODOR	TEMPERATURE	TOTAL MERCURY (WATER)
PIKE CO	051202081508	05120208170070	INW08H7_M1070	WHITE RIVER, EAST FORK (DOWNSTREAM OF BEECH CREEK)	2	5B		5A											5B									
DAVIESS CO	051202081507	05120208170080	INW08H8_00	AIKMAN CREEK	2	3		2																				
PIKE CO	051202081509	05120208170090	INW08H9_00	MUD CREEK (PIKE) AND OTHER TRIBUTARYS	2	3		2																				
PIKE CO	051202081509	05120208170090	INW08H9_M1055	EAST FORK WHITE RIVER	2	5B		5A											5B									
DAVIESS CO	051202081505	05120208170060	INW08P1016_00	DOGWOOD LAKE	3	5B		3																				
BROWN CO	051202080604	05120208050060	INW08P1017_00	YELLOWWOOD LAKE	3	3		3																				
MONROE CO	051202080703	05120208080060	INW08P1024_00	MONROE RESERVOIR (LOWER)	3	5B	5A	3	5A															5A				
WASHINGTON CO	051202080101	05120208010050	INW08P1051_00	JOHN HAYS LAKE	3	3	5A	3	5A															5A				
MARTIN CO	051202081503	05120208170030	INW08P1071_00	BAVER LAKE	3	3		3																				
BROWN CO	051202080604	05120208050050	INW08P1072_00	BERRY FARM LAKE	3	3		3																				
PIKE CO	051202081508	05120208170070	INW08P1073_00	CHEW POND	3	3		3																				
BROWN CO	051202080601	05120208050010	INW08P1074_00	CRAIN LAKE	3	3		3																				
BROWN CO	051202080701	05120208080010	INW08P1075_00	CROOKED CREEK LAKE	3	3		3																				
MARTIN CO	051202081403	05120208120040	INW08P1076_00	DEEP CUT LAKE	3	3		3																				
BROWN CO	051202080502	05120208070030	INW08P1077_00	DIXON POND	3	3		3																				
BROWN CO	051202080402	05120208060040	INW08P1078_00	GOODWIN LAKE	3	3		3																				
BROWN CO	051202080601	05120208050010	INW08P1079_00	GREEN LAKE	3	3		3																				
BROWN CO	051202080604	05120208050040	INW08P1080_00	GREENBRIAR LAKE	3	3		3																				
LAWRENCE CO	051202081401	05120208120020	INW08P1081_00	HALF MOON LAKE	3	3		3																				
BROWN CO	051202080501	05120208070010	INW08P1082_00	HAPPY HOLLOW LAKE	3	3		3																				
BROWN CO	051202080602	05120208050020	INW08P1083_00	HIDDEN VALLEY LAKE	3	3		3																				
DUBOIS CO	051202081506	05120208170050	INW08P1084_00	IRELAND LAKE	3	3		3																				
DUBOIS CO	051202081501	05120208170020	INW08P1085_00	IZAAK WALTON LAKE	3	3		3																				
BARTHOLOMEW CO	051202080602	05120208050020	INW08P1086_00	JEAN WILLIAMSON LAKE	3	3		3																				
LAWRENCE CO	051202080203	05120208030030	INW08P1087_00	KEN-RAY LAKE	3	3		3																				
BROWN CO	051202080604	05120208050040	INW08P1088_00	KIMMENS LAKE	3	3		3																				
BROWN CO	051202080604	05120208050040	INW08P1089_00	KREUGER LAKE	3	3		3																				
JACKSON CO	051202080404	05120208060050	INW08P1090_00	LAKE TARZIAN	3	3		3																				
BROWN CO	051202080604	05120208050040	INW08P1091_00	LONG LAKE	3	3		3																				
BROWN CO	051202080602	05120208050020	INW08P1092_00	LOST LAKE	3	3		3																				
BROWN CO	051202080604	05120208050040	INW08P1093_00	MACABO LAKE	3	3		3																				
BROWN CO	051202080605	05120208050070	INW08P1094_00	OGLE LAKE	3	3		3																				
ORANGE CO	051202081202	05120208150090	INW08P1095_00	ORLEANS WATER WORKS RESERVOIR	3	3	3	3																				
BROWN CO	051202080604	05120208050040	INW08P1096_00	PARKVIEW LAKE	3	3		3																				
BROWN CO	051202080604	05120208050050	INW08P1097_00	REVERAND FRAME LAKE	3	3		3																				
MARTIN CO	051202081103	05120208130040	INW08P1098_00	SEED TICK LAKE (S.W.C. LAKE NO. 2)	3	3		3																				
LAWRENCE CO	051202081002	05120208040010	INW08P1099_00	SHEEKS LAKE	3	3		3																				
BROWN CO	051202080502	05120208070020	INW08P1100_00	SILVER HOOK LAKE	3	3		3																				
ORANGE CO	051202081301	05120208160020	INW08P1101_00	SLEEPY HOLLOW LAKE	3	3		3																				
BROWN CO	051202080605	05120208050070	INW08P1102_00	SOMERSET LAKE	3	3		3																				
BROWN CO	051202080603	05120208050030	INW08P1103_00	STEWART LAKE	3	3		3																				
BROWN CO	051202080502	05120208070020	INW08P1104_00	STRAHL LAKE	3	3		3																				
BROWN CO	051202080601	05120208050010	INW08P1105_00	SWEETWATER LAKE	3	3		3																				
GREENE CO	051202080903	05120208110040	INW08P1106_00	THOMAS LAKE	3	3		3																				
LAWRENCE CO	051202081402	05120208120030	INW08P1107_00	TINCHER LAKE	3	3		3																				

COUNTY	12-DIGIT HUC	14-DIGIT HUC	ASSESSMENT UNIT ID	ASSESSMENT UNIT NAME	BENEFICIAL USE				CAUSE OF IMPAIRMENT																			
					RECREATIONAL USES	FISH CONSUMPTION	DRINKING WATER USE	AQUATIC LIFE USE	ALGAE	AMMONIA	CHLORIDE	DIOXIN (WATER)	DISSOLVED OXYGEN	E. COLI	FREE CYANIDE	IMPAIRED BIOTIC COMMUNITIES	NUTRIENTS	OIL AND GREASE	PCBS (FISH TISSUE)	PCBS (WATER)	PESTICIDES	pH	PHOSPHORUS	SILTATION	SULFATE	TASTE AND ODOR	TEMPERATURE	TOTAL MERCURY (WATER)
BROWN CO	051202080602	05120208050020	INW08P1108_00	TEWSLEY LAKE	3	3		3																				
ORANGE CO	051202081304	05120208160070	INW08P1109_00	SPRINGS VALLEY NO. F-7 (TUCKER)	3	3	3	3																				
MONROE CO	051202080801	05120208090010	INW08P1110_00	TWIN LAKES	3	3		3																				
MONROE CO	051202080801	05120208090010	INW08P1111_00	WEIMER LAKE	3	5B		3																				
DAVIESS CO	051202081102	05120208130050	INW08P1112_00	WEST BOGGS LAKE	3	3		3																				
LAWRENCE CO	051202080303	05120208020050	INW08P1113_00	SPRING MILL LAKE	3	3		3																				
BROWN CO	051202080602	05120208050020	INW08P1114_00	TEWSLEY LAKE NO. 2	3	3		3																				
BROWN CO	051202080602	05120208050020	INW08P1115_00	DEER LAKE NO. 1	3	3		3																				
BROWN CO	051202080603	05120208050030	INW08P1116_00	FORDER LAKE NO. 2	3	3		3																				
BROWN CO	051202080603	05120208050030	INW08P1117_00	FORDER LAKE NO. 1	3	3		3																				
BROWN CO	051202080603	05120208050030	INW08P1118_00	LOGTERMAN LAKE	3	3		3																				
BROWN CO	051202080603	05120208050030	INW08P1119_00	KING LAKE	3	3		3																				
BROWN CO	051202080604	05120208050040	INW08P1120_00	KAHN LAKE	3	3		3																				
BROWN CO	051202080602	05120208050020	INW08P1121_00	WHITE LAKE	3	3		3																				
BROWN CO	051202080602	05120208050020	INW08P1122_00	PEAU LAKE	3	3		3																				
BROWN CO	051202080604	05120208050050	INW08P1123_00	ROGERS LAKE	3	3		3																				
BROWN CO	051202080604	05120208050050	INW08P1124_00	FRANK A. ROGERS LAKE	3	3		3																				
BROWN CO	051202080604	05120208050060	INW08P1125_00	DEER LAKE NO. 2	3	3		3																				
BROWN CO	051202080605	05120208050070	INW08P1126_00	JEANSON LAKE	3	3		3																				
JACKSON CO	051202080401	05120208060010	INW08P1127_00	RUST LAKE	3	3		3																				
JACKSON CO	051202080401	05120208060010	INW08P1128_00	RALPH ANDERSON LAKE	3	3		3																				
JACKSON CO	051202080202	05120208030010	INW08P1129_00	FLEETWOOD FARM POND	3	3		3																				
WASHINGTON CO	051202080103	05120208010040	INW08P1130_00	TWIN RUSH LAKE NO. 1	3	3		3																				
WASHINGTON CO	051202080101	05120208010060	INW08P1131_00	TWIN RUSH LAKE NO. 3	3	3		3																				
ORANGE CO	051202081304	05120208160070	INW08P1132_00	SPRINGS VALLEY LAKE NO. F-3 (GALLOWAY)	3	3		3																				
ORANGE CO	051202081304	05120208160070	INW08P1133_00	SPRINGS VALLEY LAKE NO. F-2 (LIGHTNER)	3	3		3																				
MARTIN CO	051202081103	05120208130030	INW08P1134_00	GALLIMORE LAKE	3	3		3																				
MARTIN CO	051202081403	05120208120040	INW08P1135_00	U.S. GYPSUM COMPANY LAKE	3	3		3																				
MARTIN CO	051202081403	05120208120040	INW08P1136_00	HARDWOOD LAKE	3	3		3																				
BROWN CO	051202080501	05120208070010	INW08P1137_00	NEWPORT LAKE	3	3		3																				
BROWN CO	051202080502	05120208070030	INW08P1138_00	BROWN PARK LAKE	3	3		3																				
DAVIESS CO	051202081505	05120208170060	INW08P1139_00	GLENDALE MARSH	3	3		3																				
MONROE CO	051202080701	05120208080020	INW08P1140_00	MONROE RESERVOIR (UPPER)	3	5B	5A	3	5A																5A			

INDIANA DEPARTMENT OF ENVIRONMENTAL MANAGEMENT
OFFICE OF WATER QUALITY
2010 303(d) LIST OF IMPAIRED WATERS
SUBMITTED TO U.S. ENVIRONMENTAL PROTECTION AGENCY
PURSUANT TO CLEAN WATER ACT SECTION 303(d)

INTRODUCTION

The Indiana Department of Environmental Management's (IDEM) Office of Water Quality has updated its List of Impaired Waters. Under the Section 305(b) of the Federal Clean Water Act (CWA), each state is required to assess its waters for compliance with the state's water quality standards (WQS), which are developed to protect the beneficial uses for which waters of the state are designated (fishing, swimming, and drinking, etc.). As required by Section 303(d) of the CWA, the state is required to periodically prepare and make public a list of those waters not meeting WQS using information from the assessments conducted under CWA Section 305(b).

Indiana's 2010 303(d) List of Impaired Waters is required to be submitted to United States Environmental Protection Agency (U.S. EPA) by April 1, 2010. For the 2010 cycle, IDEM requested an extension from U.S. EPA to provide more time to develop responses to comments received as a result of IDEM's decision to extend the public comment period. This decision was made in response to a request from the public for additional time to review and prepare comments on the draft 303(d) list and IDEM's Consolidated Assessment and Listing Methodology (CALM). While this decision necessarily delayed IDEM's submission, it was necessary to ensure sufficient time to adequately address the public's questions and concerns regarding these processes and allowed for a more robust "conversation" with the public and other interested stakeholders. Therefore, IDEM submitted this finalized 2010 303(d) List of Impaired Waters to U.S. EPA in October, 2010.

The list of impaired waters identifies the waterbody or waterbody reach that is impaired, the pollutant(s) not meeting WQS thus causing the impairment and a schedule for development of a Total Maximum Daily Load (TMDL). A TMDL evaluation is a process that quantifies the amount of a specific pollutant that a waterbody can assimilate and still meet water quality standards. What constitutes a pollutant is described in Section 502(6) of the CWA and includes materials such as sewage, chemical wastes, biological materials, and industrial, municipal, and agricultural waste. The definition also encompasses drinking water contaminants that are regulated under Section 1412 of the Safe Drinking Water Act.

TMDLs identify how much of the pollutant is coming from point sources and nonpoint sources and specify the amount of pollutant reduction necessary from each source in order to meet the applicable water quality criteria for that pollutant. TMDLs lay the groundwork for developing and implementing a plan to reduce the amount of the pollutant coming from each source. The public is invited to participate in the all TMDLs IDEM develops and is encouraged to participate in their implementation.

Request for Public Comments

Pursuant to IC 13-18-2-3, the 2010 draft list was published in the *Indiana Register* for a mandated 90-day public comment period and was also made available on IDEM's website at: http://www.in.gov/idem/4680.htm.

The original public comment period was scheduled to end on January 26, 2010. In response to requests for additional time in which to prepare comments, IDEM extended the public comment period to February 26, 2010, which provided an additional thirty one (31) days for the public to comment. The public was invited to review the list and offer comments and suggestions as to the specific waterbodies included. Any person having water quality data to support or refute the listing of a specific waterbody or to add a waterbody to the list was able to provide that information to IDEM during the public comment period. Mailed comments were directed to:

Janet Pittman
Rules Development Branch
Office of Legal Council, MC 65-46
Indiana Department of Environmental Management
100 North Senate Avenue
Indianapolis, IN 46204-2251

Public Comment Period Deadline

The public comment period for the 2010 303(d) list began on October 28, 2009, and ended on January 31, 2010. All comments postmarked, hand delivered or faxed on or before January 31, 2010, are summarized in this submission. This summary and IDEM's responses to public comments are included in Attachment E. Attachment F includes comments on Indiana's draft 303(d) provided by U.S. EPA Region 5 and IDEM's responses to them.

Public Meetings

IDEM presented the Draft 2010 303(d) List to Indiana's Water Pollution Control Board at its December 9, 2010 meeting held at 1:30 p.m. at the Indiana Government Center South building in Indianapolis, Indiana. This meeting was open to the public and provided the public an opportunity to discuss the list. In response to a subsequent request from the public, IDEM attended a public meeting on January 11, 2010 at 10:00 a.m. organized by the Northwest Indiana Regional Planning Commission (NIRPC) and held at the NIRPC office in Portage, Indiana.

DEVELOPMENT OF INDIANA'S 303(d) LIST OF IMPAIRED WATERS

For the development of the 2010 303(d) list, IDEM has followed, to the degree possible, the 305(b) assessment and reporting and 303(d) listing methods outlined in the U.S. EPA's *Guidance for 2006 Assessment, Listing and Reporting Requirements Pursuant to Sections 303(d), 305(b) and 314 of the Clean Water Act* (U.S. EPA, 2005) and the additional guidance provided in the U.S. EPA memorandum *Information Concerning 2010 Clean Water Act Sections 303(d), 305(b), and 314 Integrated Reporting and Listing Decisions* (U.S. EPA, 2009).

U.S. EPA's guidance encourages states to develop a comprehensive listing of all monitored and assessed water bodies in the state based on the state's 305(b) assessment and 303(d) listing methodology. This format calls for the development of two lists:

- Indiana's Consolidated List contains assessment information for all waters of the state, which is developed to fulfill CWA Section 305(b) requirements.
- The 303(d) List of Impaired Waters is a subset of the Consolidated List and identifies only those waters that are impaired and for which a TMDL is required.

The state's Consolidated List (Categories 1-5) is provided in its entirety in another report: the 2010 *Indiana Integrated Water Monitoring and Assessment Report*. IDEM's *Consolidated Assessment and Listing Methodology* (CALM), which includes a discussion of U.S. EPA's policy regarding the delisting of impairments, is provided in Attachment 2.

This document provides Indiana's finalized 303(d) List of Impaired Waters (Category 5) and describes the changes made to the 303(d) list approved by U.S. EPA in 2008. This includes changes proposed with the 2010 draft 303(d) list and changes that were made after its publication on October 28, 2009. With regard to changes made after the draft list was published, it is important to note that any proposed additions to the list that were not subsequently incorporated into the finalized 303(d) list for the 2010 cycle do not represent delistings as defined by U.S. EPA (pursuant to 40 C.F.R. 130.7(b)(6)(iv)) because the term "delisting" pertains only to impairments that appear on an approved 303(d) list. Changes made after the draft list is published are typically the result of information received through the public comment period and or IDEM's ongoing review of the proposed listings to ensure their consistency with IDEM and U.S. EPA policy.

IDEM's approach to TMDL development in the long term along with the IDEM's schedule for TMDL development over the next two years is also provided with this report. Category 4 impairments do not require a TMDL and as such, are not are included on Indiana's 303(d) list. A discussion of those waterbody impairments placed in Category 4 of Indiana's Consolidated List is also included in this report to provide the most comprehensive picture possible regarding impairment of Indiana waters and to facilitate tracking of all known impairments.

The 303(d) list was developed using the 305(b) Assessment Database (ADB), which stores all of IDEM's water quality assessment information. Interpretation of the data and listing decisions take into account U.S. EPA guidance and IDEM's CALM, which is provided in Attachment B of this document. In developing the Consolidated List, each waterbody assessment unit (AU), which may consist of an entire waterbody or part of a larger waterbody, is placed into one or more of five (5) categories depending on the degree to which it supports its designated uses as determined by IDEM's assessment process. A detailed explanation of the five (5) categories is provided in Indiana's 2010 CALM. The following is a summary of the five (5) categories of the Consolidated List:

Category 1	**All designated uses are supported and no use is threatened[1].**
Category 2	**Available data and/or information indicate that some, but not all of the designated uses are supported.**
Category 3	**There is insufficient available data and/or information to make a use support determination.**
Category 4	**Available data and/or information indicate that at least one designated use is impaired or is threatened, but a TMDL is not needed.**

[1]EPA recommends that states consider as threatened those waters that are currently attaining WQS, but are predicted

A. A TMDL has been completed that is expected to result in attainment of all applicable WQS and has been approved by U.S. EPA.

B. Other pollution control requirements are reasonably expected to result in the attainment of the WQS in a reasonable period of time.

C. The impairment is not caused by a pollutant.

Category 5 **Available data and/or information indicate that at least one designated use is not supported impaired or is threatened, and a TMDL is needed.**

A. The waterbody AU is impaired or threatened for one or more designated uses by a pollutant(s) and require a TMDL.

B. The waterbody AU is impaired due to the presence of mercury and/or PCBs in the edible tissue of fish collected from them at levels exceeding Indiana's human health criteria for these contaminants.

Information Used to Develop the 2010 303(d) List of Impaired Waters

IDEM data used to develop the 303(d) list was collected in accordance with IDEM's Surface Water Quality Monitoring Strategy (SWQMS). The SWQMS describes a five-year basin rotation approach to monitoring for CWA purposes. Using this strategy, one (1) to two (2) basins (approximately 20% of the state) are monitored each year providing a comprehensive statewide data set for assessment purposes every five (5) years. IDEM draws from the following monitoring programs for data to use in making the use support determinations required under CWA Section 305(b) assessments and subsequent CWA Section 303(d) listing decisions:

- Fixed Station Monitoring Program (water chemistry);
- Probabilistic Monitoring Program (fish community index of biotic integrity (IBI), benthic aquatic macroinvertebrate community index of biotic integrity (mIBI), water chemistry, nutrients/algal biomass, *Escherichia coli* sampling, and habitat evaluations (i.e. QHEI);
- Source Identification Program (water chemistry);
- Stressor Identification Program (fish community IBI, water chemistry, habitat);
- Fish Tissue Contaminant Program (fish tissue chemistry);
- Lakes Monitoring Program (water chemistry, nutrients, algae, secchi depth);
- Special Studies Program for National Pollutant Discharge Elimination System (NPDES) support; total maximum daily load (TMDL) development; targeted fish tissue and sediment information, etc.).

Indiana's SWQMS and fact sheets with detailed descriptions of the monitoring programs are available on the IDEM Web site at: http://www.in.gov/idem/5512.htm.

IDEM's Use of External Data

Section 303(d) of the CWA requires that states consider all readily available data sources in the preparation of their 303(d) lists and 305(b) assessment process. In addition to the water quality data collected by its staff, IDEM also has cooperative agreements with the United States Geological Survey (USGS) to collect water quality data at the same sites sampled by IDEM to

provide data for additional parameters not sampled by IDEM. The data collected by the USGS through this partnership were reviewed as part of IDEM's rotating basin assessments for the 2010 cycle.

Most of the data IDEM uses to make its lakes assessments, which include CWA Section 314 assessments of trends and trophic condition of Indiana lakes and CWA Section 305(b) designated use assessments comes from the Indiana Clean Lakes Program (CLP). The CLP is administered by the Indiana Univeristy School of Public and Environmental Affairs (IU SPEA) with funding through IDEM's NPS program.

IDEM also reviews data generated and submitted by other external parties, which is obtained in three different ways:

- Provided to IDEM through 319 and 205(j) grant agreements;
- Provided to IDEM through the TMDL development process;
- Provided to IDEM in response to 305(b)/303(d) solicitations.

Although these data are collected by organizations external to IDEM, most of these data sets are submitted to IDEM and housed internally making them easily obtainable through program staff within IDEM. All data received are reviewed for usability in accordance with IDEM's Assessment Branch, Quality Assurance Project Plan (QAPP).

In 2006, IDEM began working to develop a more formal process for soliciting and reviewing water quality data from external organizations for potential use in its 305(b)/303(d) processes. Since that time, IDEM has conducted two formal solicitations, one in 2007 and 2009, both of which resulted in a large number of data sets. In addition to a great deal of new water quality data, these solicitations provided good information to help IDEM develop its External Data Framework. The External Data Framework, which is anticipated to be ready for full implementation in time for the 2012 cycle, will provide the guidelines and technical assistance necessary to help organizations collecting water quality data throughout Indiana who desire the opportunity to become more involved with IDEM in working toward our shared goals of protecting and restoring Indiana's water resources.

The organizations and individuals that submitted data to IDEM in response to the 305(b)/303(d) solicitations in 2007 and 2009 are shown in Table 1. Note that this table does not include those data sets required to be submitted to IDEM in fulfillment of 319 and 205(j) grant project requirement or those submitted through the TMDL development process. IDEM is currently reviewing grant-funded and TDML data sets to identify any that may meet the data quality requirements for use in 305(b) and 303(d) decision making processes.

IDEM has completed its review of the data sets submitted by external organizations in response to the 305(b)/303(d) solicitations to determine their usability in 305(b) assessments and 303(d) listing decisions. The external data sets shown in Table 2 meet the necessary data quality requirements as outlined in IDEM's Assessment Branch QAPP for 305(b) assessment purposes and are currently being used to make designated use assessments. It was IDEM's original goal to incorporate these assessments results into the 2010 Integrated Report and 303(d) listing. However, once the data quality review was complete and usable data sets identified, organizing the data in order to facilitate the assessment process proved to be much more time consuming than anticipated. This was because the data were submitted in a variety of formats and geospatial coordinate systems. It should be noted that because IDEM's solicitation processes were (and still are) under development at the time these preliminary solicitations were made and because it was IDEM's desire to throw out as large a "net" as possible, IDEM's approach was not prescriptive with regard to the format in which external organizations submitted their data. This approach

was indeed overwhelmingly successful based on the number of data sets received from external parties, and IDEM continues to receive additional data for review. As a result, IDEM's review of new data received and the assessment results based on the data received by the parties shown in Table 1 are ongoing and will instead be used to develop IDEM's 2012 Integrated Report and 303(d) List of Impaired Waters.

Table 1: External data sets received in response to IDEM's 305(b)/303(d) solicitations in 2007 and 2009.

SOURCE
AMERICAN WATER COMPANY
ANCILLA COLLEGE
CITY OF ANDERSON
CITY OF ANGOLA AND TRINE UNIVERSITY
CITY OF DECATUR
CITY OF ELKHART
CITY OF INDIANAPOLIS
CITY OF KOKOMO
CITY OF LAFAYETTE
CITY OF PERU
CITY OF RICHMOND
CITY OF SEYMOUR
CITY OF SHELBYVILLE
CITY OF SOUTH BEND
CITY OF VALPARAISO
CITY OF ELKHART
EMILY TALLO AND SAVE MAUMEE GRASSROOTS ORGANIZATION
HAMILTON COUNTY HEALTH DEPARTMENT
HOWARD COUNTY HEALTH DEPARTMENT
JOHNSON COUNTY HEALTH DEPARTMENT
MADISON COUNTY MS4
MARION COUNTY HEALTH DEPARTMENT
MICHIGAN CITY
MONROE COUNTY PARKS AND RECREATION
CITY OF MUNCIE
SARAH SKELTON AND LAKE OF THE WOODS PROPERTY OWNER'S ASSOCIATION
ST. JOSEPH WATERSHED AND THE NATURE CONSERVANCY
STEUBEN COUNTY LAKES COUNCIL
TOWN OF BROWNSBURG
TOWN OF FORTVILLE

SOURCE
TOWN OF MCCORDSVILLE
TOWN OF SPEEDWAY
WHITE COUNTY DEPARTMENT OF HEALTH

Table 2: External data sets determined by IDEM to meet the necessary data quality requirements for 305(b) assessment and 303(d) listing purposes.

SOURCE	TYPE OF ASSESSMENT
AMERICAN WATER COMPANY	DRINKING WATER USE SUPPORT
CITY OF ELKHART	AQUATIC LIFE USE SUPPORT; FISHABLE USE SUPPORT
CITY OF INDIANAPOLIS	RECREATIONAL USE SUPPORT; DRINKING WATER USE SUPPORT; AQUATIC LIFE USE SUPPORT
CITY OF MUNCIE	RECREATIONAL USE SUPPORT; DRINKING WATER USE SUPPORT; AQUATIC LIFE USE SUPPORT
CITY OF SOUTH BEND	RECREATIONAL USE SUPPORT
CITY OF VALPARAISO	RECREATIONAL USE SUPPORT; DRINKING WATER USE SUPPORT; AQUATIC LIFE USE SUPPORT
MARION COUNTY HEALTH DEPARTMENT	RECREATIONAL USE SUPPORT; DRINKING WATER USE SUPPORT; AQUATIC LIFE USE SUPPORT

Organization of Indiana's 303(d) List

In order to facilitate review by the public and U.S. EPA, the tables that appeared in the Notice of Comment Period for the draft 2010 list have been moved to Attachment A of this report. The tables in Attachment A reflect all the combined changes to the 2008 303(d), whether they were made before and after the draft list was published, while the tables included in the body of this report reflect only the changes that have occurred since the draft list was published. Attachment Tables A13 and A14 contain Categories 5A and 5B of Indiana's Consolidated Listing, respectively, which together comprise Indiana's 2010 303(d) List of impaired Waters.

Each lake, stream or reach of stream in IDEM's Assessment Database (ADB), which stores water quality assessment information for CWA 305(b) reporting and 303(d) listing purposes, is assigned a unique assessment unit ID (AUID). The sizes of AU in the ADB vary based on a number of factors. Given this, a single AU may or may not represent the entire river or stream to which it is associated. IDEM's methods for defining representative AU are discussed in detail in the CALM.

On the 303(d) list and the tables included with this submission, each impairment is listed individually in order to achieve consistency in how U.S. EPA tracks TMDL development and to facilitate more effective planning by IDEM. Therefore, a single AU may appear on the 303(d) list or other tables for one (1) or more impairments.

WATERBODY ASSESSMENT UNITS AND INDIANA'S REACH INDEX

To facilitate the management of water quality assessment information, IDEM maintains the ADB, which contains records for all waterbodies in the state that are visible at a map scale of 1:100,000 and now, for many that are visible at a map scale of 1:24K (see the following discussion regarding changes in segmentation). For the purposes of assessment, each waterbody

is assigned a unique assessment unit ID (AUID) to which all assessment information for that waterbody is associated. This assessment information is stored in the ADB.

Lakes are assigned a single AUID while a stream may consist of one or more AUIDs. With regard to flowing waters, AU sizes vary widely and a single segment may or may not represent the entire river or stream to which it is associated.

The geographical extent and location of each AU is defined for mapping purposes through a process called reach indexing. Reach indexing is accomplished with the Reach Indexing Tool (RIT). The RIT is a software tool developed by U.S. EPA that works with geographical information systems (GIS) applications to "key" the AUs defined by IDEM to the National Hydrography Dataset (NHD). The NHD is a comprehensive set of digital spatial data (a digital map) representing the surface water of the United States using common features such as lakes, ponds, streams, rivers, and canals. This "key" is called the Reach Index.

IDEM used the RIT with the medium resolution (1:100K map scale) NHD to create its first statewide Reach Index in 2002. Indiana's Reach Index facilitates mapping of Indiana's 305(b) assessments and 303(d) listings in GIS applications and incorporation of this information into IDEM's ADB and U.S. EPA's national databases.

In these databases, Indiana's lakes and reservoirs, including Lake Michigan, are assigned a single AUID with sizes reported in acres. The Lake Michigan shoreline reaches bordering Indiana are divided and assigned AUIDs in accordance with the eight (8) digit HUC in which they are located and are reported in miles. Rivers and streams are assigned AUID in accordance with the twelve (12) or fourteen (14) digit HUC in which they are located and are also reported in miles. For large rivers with more than 1,000 square miles of drainage area, the AUIDs for mainstem nonwadeable reaches within their twelve (12) to fourteen (14) digit HUCs are distinguished from those smaller, wadeable streams so that issues such as sampling techniques, which might bias results, can be considered within a class of streams. With regard to Indiana's flowing waters, AU sizes vary widely and a single segment may or may not represent the entire river or stream to which it is associated.

Changes in Segmentation and Their Effect on Indiana's 303(d) List

For the 2006 cycle, IDEM developed an administrative process for splitting AU into smaller units to allow more accurate application of assessment data. To date, this process has been used only for flowing waters and was employed through the 2008 assessment and listing cycle.

In 2007, IDEM began a project to update its Reach Index to include a number of waterbodies that could not be indexed due to the spatial resolution of the NHD at the time the index was developed. At the time Indiana's Reach Index was created, the NHD was only available in 1:100,000 scale. Given this, a number of the state's first and second order streams and lakes that do not appear at this scale could not be indexed and are therefore not mappable using the current Reach Index.

Today, the NHD is available in a 1:24,000 map scale for the entire state of Indiana. In order to facilitate more accurate mapping of these and future assessments, Once IDEM completes its revision of the Reach Index, all new assessment units identified must then be incorporated into IDEM's ADB for assessment purposes.

At this time, it is anticipated that IDEM's high resolution Reach Index will be completed prior to the 2010 integrated report cycle. In the meantime, IDEM has prioritized its high

resolution indexing work to stay ahead of the IDEM's monitoring and assessment schedule, focusing indexing efforts in those basins next in line for assessments.

In order to expedite this work, IDEM implemented a "moratorium" on individual segmentation changes for the 2010 cycle and has reallocated staff resources to the work of reach indexing at high resolution instead. As a result, individual resegmentations are now done on a very limited basis when needed to support National Pollutant Discharge Elimination System (NPDES) permit development or other OWQ program needs. The rationale for IDEM's decision to focus its effort instead to revising the Indiana Reach Index using the high resolution NHD along with a detailed discussion of high resolution indexing process is provided in IDEM's CALM (Attachment 2). This decision better supports IDEM's 305(b) assessment and 303(d) listing processes and TMDL development than resegmentation on a case-by-case basis, and will accomplish the following:

- Reduce the effort required to track segmentation changes, and;
- Result in a statewide reach index with assessment units that allow more thorough and representative water quality assessments

At this time, it is anticipated that IDEM will complete its high resolution Reach Index prior to the 2012 integrated report cycle. In the meantime, IDEM has prioritized its high resolution indexing work to stay ahead of TMDL development, focusing indexing efforts in those watersheds (at the eight (8) digit HUC scale) in which one (1) or more TMDLs will be developed for the next 303(d) listing cycle. Once Indiana's high resolution reach index is completed, the need to split segments using the segmentation process will be virtually eliminated.

Segmentation Tracking

As in previous cycles, any change in segmentation, whether done on a case-by-case basis or for the purposes of incorporating high resolution NHD data, must be accurately tracked so that 305(b) assessment and 303(d) listing information associated with the original AU is not lost. To this end, IDEM has refined its original methods for tracking segmentation changes in order to deal with the complexities associated with tracking changes as a result of high resolution indexing and to track resulting changes to the 303(d) list.

Per U.S. EPA's request, IDEM still retires the original AUID for any AU that has been reindexed. IDEM also uses the same reassessment process to evaluate existing assessments and listing information on each AU reindexed to ensure that no valuable information is lost and that assessment information is appropriately applied to the new AU. The resulting segmentation tracking table is now more complex. However, it still contains all the informational elements provided in previous cycles, and its format facilitates searching and sorting, features that earlier segmentation tracking tables lacked.

Accurate segmentation tracking is also important to TMDL development and approval, which is why IDEM prioritizes its indexing efforts to stay ahead of TMDL development. Any time IDEM completes resegmentation and reassessment of a watershed after a TMDL has been approved for one or more reaches in that watershed, IDEM must then submit a revised TMDL to U.S. EPA for approval. Given this, the administrative burden of segmentation tracking with regard to TMDL are minimized to the extent that IDEM can complete its high resolution indexing for a basin prior to TMDL development in that basin.

U.S. EPA Policy Regarding 303(d) Listing Impairments on Waters that have been Resegmented

In keeping with federal policy regarding the removal of impairments from the 303(d) list, IDEM must be able to demonstrate "good cause" for delisting. The appropriate conditions for delisting are described in IDEM's CALM (Attachment 2). These rules for delisting do not specifically address the issue of resegmentation. However, the same policy applies.

IDEM does not delist impairments solely on the basis of resegmentation. Rather, for each AU re-indexed, IDEM conducts a reassessment to evaluate any existing information in the ADB for all designated uses assessed to ensure that no valuable information is lost and that assessment information is appropriately applied to the resulting new AU.

The reassessment process, which is described in greater detail in IDEM's CALM (Attachment 2), can be very time consuming and is conducted as time allows. Preferably, reassessments are completed prior to incorporating the new AUID resulting from resegmentation into the ADB. However, if the reassessment cannot be accomplished prior to ADB data entry, all information from the original AU is carried over to the new AUs resulting from resegmentation and any conflicting assessment information is noted for later resolution ensuring that no valuable assessment information is lost.

Likewise, any impairment information carried over in the ADB must also be added to the 303(d) list accordingly until such time as IDEM can complete the necessary reassessment to determine their geographic extent relative to the new AUs.

As noted above, IDEM's resegmentation work is generally prioritized to support TMDL development in order to reduce the administrative effort required to track segmentation changes to the 303(d) list. Any time IDEM completes resegmentation and reassessment of a watershed after a TMDL has been approved for one or more reaches in that watershed, IDEM must notify U.S. EPA of these changes:

- In some cases, no new impairments are identified as a result of the resegmentation and reassessment, and the only changes to the approved TMDL are the AUIDs and their names. In these cases, the information needed to track these changes and to ensure that the loading information in the original TMDL is correctly applied to the new AUIDs is provided to U.S. EPA in IDEM's Integrated Report submission each cycle in the discussion regarding the status of Category 4 waters. U.S. EPA approval of these changes is not required.
- In cases where new impairments are identified as a result of the resegmentation and reassessment, IDEM may revise the TMDL if the necessary data are available to do develop loads for these new impairments. In these cases, the revised TMDL must be submitted to U.S. EPA for approval. As with any other impairment whose TMDL is pending U.S. EPA approval, any new impairments identified through the resegmentation and reassessment process and included in the revised TMDL must be placed in Category 5 until approval is obtained.

Assessment Units Retired as a Result of Resegmentation

All AUID that have been retired due to segmentation changes during the 2010 cycle are identified in Attachment 1 (Table A1). Changes made based on resegmentations after the draft 303(d) list was published are discussed in more detail below. All previously identified impairments removed from Categories 5 based on resegmentation are shown in Attachment 1 (Table A3). This table does not include previously identified impairments on resegmented AUID that were delisted for other reasons, such as changes in water quality standards, TMDL approval,

etc. These impairments are accounted for in other tables provided in this submission. All impairments delisted as a result of resegmentation only were added back to Category 5 pending reassessment and any newly identified impairments resulting from reassessments completed for resegmented reaches are identified in Attachment 1 (Table A7). A separate segmentation tracking table is provided in Attachment 1 (Table A2) to facilitate the tracking of previously identified impairments through the resegmentation process.

Additional Assessment Units Retired as a result of IDEM's Resegmentation and Reassessment of the Ohio River Completed after the Draft 303(d) was Published

IDEM collaborates with the Ohio River Valley Water Sanitation Commission (ORSANCO) to conduct water quality assessments of the Ohio River reaches that border Indiana. ORSANCO is an interstate water pollution control agency for the Ohio River established through a compact agreement between member states and approved by Congress. Under the terms of the compact, member states cooperate in the control of water pollution in the Ohio River Basin.

ORSANCO monitors the Ohio River on behalf of the compact states under CWA Section 305(b), produces a water quality assessment for report of its water quality condition every two years. Although this report identifies water quality issues on the Ohio River, unlike its compact states, ORSANCO is not required to develop a 303(d) List of Impaired Waters. Identifying Ohio River impairments on a 303(d) list for the purposes of TMDL development is the responsibility of each individual state.

For the puposes of assessment, ORSANCO divides the Ohio River into twenty one (21) "pools" defined by the location of navigational dams and their associated mile points along the river. The reach of the Ohio River that borders Indiana begins at mile point 491.1 and ends at mile point 848. ORSANCO assessments for the following Ohio River pools were incorporated into Indiana's finalized 2010 303(d) list:

- Meldahl-Markland Pool (mile points 436.2-531.5; beginning at mile point 491.1), which is bounded by the Meldahl Lock and Dam on the upstream end and the Markland Locks and Dam on the downstream end;
- Markland-McAlpine Pool (mile points 531.5-604.4), which is bounded by the Markland Locks and Dam on the upstream end and the McAlpine Locks and Dam on the downstream end;
- McAlpine-Cannelton Pool (mile points 604.4-720.7), which is bounded by the McAlpine Locks and Dam on the upstream end and the Cannelton Locks and Dam on the downstream end;
- Cannelton-Newburgh Pool (mile points 720.7-776.1), which is bounded by the Cannelton Locks and Dam on the upstream end and the Newburgh Locks and Dam on the downstream end;
- Newburgh-John T. Myers Pool (mile points 776.1-846.0), which is bounded by the Newburgh Locks and Dam on the upstream end and the John T. Myers Locks and Dam (formerly known as the Uniontown Locks and Dam) on the downstream end;
- John T. Myers-Smithland Pool (mile points 846.0-918.5; ending at mile point 848.0), which is bounded by the John T. Myers Locks and Dam on the upstream end and the Smithland Locks and Dam on the downstream end.

While these pools are analogous to IDEM's assessment units, ORSANCO reports its assessments based on mile points, which may or may not comprise an entire pool. Furthermore,

the reaches assessed do not remain static. For example, in one cycle, the Meldahl-Markland Pool, which extends from mile point 436.2-531.1, might be assessed as impaired for a given use only between mile points 506.0-515.5 with the remaining miles fully supporting for that use. Given this, IDEM determined it was necessary to resegment the Ohio River, defining smaller reaches to allow more accurate application of the assessment information provided by ORSANCO. With this resegmentation, IDEM replaced its original assessment units for the Ohio River with several smaller ones, each roughly five miles in length. The resegmentation process was completed after the draft 303(d) list was published, and all previously identified impairments were reevaluated against the most current assessment information available from ORSANCO to determine their applicability to the new AUIDs.

The twelve (12) original Ohio River AUIDs retired due to IDEM's Ohio River resegmentation are shown in Table 3.

Table 3: Additional assessment units retired as a result of IDEM's resegmentation of the Ohio River.

BASIN	COUNTY	ASSESSMENT UNIT ID	ASSESSMENT UNIT NAME
05090203	DEARBORN CO/OHIO CO/SWITZERLAND CO	INH1_00	OHIO RIVER - OHIO STATE LINE TO MARKLAND DAM
05140101	SWITZERLAND CO	INH2_00	OHIO RIVER - MARKLAND TO KENTUCKY RIVER
05140101	JEFFERSON CO/CLARK CO	INH3_00	OHIO RIVER - KENTUCKY R TO BATTLE CR
05140101	CLARK CO/FLOYD CO	INH3_M01	OHIO RIVER - BATTLE CR TO MCALPINE DAM
05140101	FLOYD CO	INH4_00	OHIO RIVER - MCALPINE TO GREENWOOD, KY
05140101	HARRISON CO	INH4_M01	OHIO RIVER - GREENWOOD, KY TO SALT CR
05140104	CRAWFORD CO/PERRY CO	INH5_00	OHIO RIVER - SALT CR TO CANNELTON
05140201	PERRY CO/SPENCER CO/WARRICK CO	INH6_00	OHIO RIVER - CANNELTON TO NEWBURGH
05120202	VANDERBURGH CO	INH7_00	OHIO RIVER - NEWBURGH TO GREEN R
05120202	VANDERBURGH CO	INH8_00	OHIO RIVER - GREEN RIVER TO EVANSVILLE
05120202	VANDERBURGH CO/POSEY CO	INH8_M01	OHIO RIVER - EVANSVILLE TO UNIONTOWN
05120202	POSEY CO	INH9_00	OHIO RIVER - UNIONTOWN TO WABASH R

Additional Assessment Units Retired as a Result of Other Resegmentations Completed or Finalized after the Draft 303(d) List was Published

In finalizing its segmentation tracking table, IDEM identified an additional one hundred sixty four (164) AUIDs that now need to be retired (Table 4).

Table 4: Additional assessment units retired based on IDEM's finalized resegmentation tracking.

BASIN	HYDROLOGIC UNIT CODE	COUNTY	ASSESSMENT UNIT ID	ASSESSMENT UNIT NAME
LOWER WABASH	051201111501	VIGO CO	INB11G1_T1001	BUSSERON CREEK (HEADWATER)
LOWER WABASH	051201111501	VIGO CO	INB11G1_T1002	BUSSERON CREEK - UNNAMED TRIBUTARY (VIGO CO)
LOWER WABASH	051201111501	SULLIVAN CO/VIGO CO	INB11G1_T1003	CHOWNING CREEK
LOWER WABASH	051201111501	SULLIVAN CO/VIGO CO	INB11G1_T1004	CHOWNING CREEK
LOWER WABASH	051201111501	SULLIVAN CO	INB11G1_T1005	BUSSERON CREEK - UNNAMED TRIBUTARY
LOWER WABASH	051201111502	SULLIVAN CO/VIGO CO	INB11G3_01	BUSSERON CREEK, WEST FORK
LOWER WABASH	051201111502	SULLIVAN CO	INB11G3_02	BUSSERON CREEK
LOWER WABASH	051201111505	SULLIVAN	INB11G5_00	BIG BRANCH
LOWER WABASH	051201111503	GREENE CO/SULLIVAN CO	INB11G5_01	BIG BRANCH
LOWER WABASH	051201111503	GREENE CO	INB11G5_T1033	BIG BRANCH - UNNAMED TRIBUTARY (UPSTREAM OF POWELL POND)
LOWER WABASH	051201111503	SULLIVAN CO	INB11G5_T1034	BIG BRANCH TRIBUTARY - GILMOUR
LOWER WABASH	051201111503	GREENE CO	INB11G5_T1035	BIG BRANCH - UNNAMED TRIBUTARY (POSSUM HOLLOW)
LOWER WABASH	051201111508	SULLIVAN CO	INB11G8_T1036	BUSSERON CREEK
GREAT LAKES	04040001060040	PORTER CO	INC0164_T1108	PORTAGE BURNS WATERWAY
UPPER ILLINOIS	071200010208	LAPORTE CO	INK011B_T1001	COLLINS DITCH - UNNAMED TRIBUTARY
UPPER ILLINOIS	071200010405	LAPORTE CO/STARKE CO	INK0131_T1003	KANKAKEE RIVER - MAINSTEM
UPPER ILLINOIS	071200010405	LAPORTE CO/STARKE CO	INK0133_T1004	KANKAKEE RIVER - MAINSTEM
UPPER ILLINOIS	071200010405	LAPORTE CO/STARKE CO	INK0134_T1005	KANKAKEE RIVER-MAINSTEM
UPPER ILLINOIS	071200010405	LAPORTE CO/STARKE CO	INK0138_T1006	KANKAKEE RIVER-MAINSTEM
UPPER ILLINOIS	071200010407	LAPORTE CO	INK013B_03	MILL CREEK (DOWNSTREAM OF UNION MILLS, IN)
UPPER ILLINOIS	071200010408	STARKE CO	INK013C_T1007	KANKAKEE RIVER-MAINSTEM
UPPER ILLINOIS	071200010704	LAPORTE	INK0146_T1008	KANKAKEE RIVER
UPPER ILLINOIS	071200010705	STARKE	INK0147_T1009	KANKAKEE RIVER
UPPER ILLINOIS	071200010302	ST. JOSEPH CO	INK0153_00	KLINE ROUCH DITCH
UPPER ILLINOIS	071200010302	ST. JOSEPH CO	INK0153_T1016	UNNAMED DITCH
UPPER ILLINOIS	071200010303	KOSCIUSKO CO/MARSHALL CO	INK0155_01	ARMEY DITCH

BASIN	HYDROLOGIC UNIT CODE	COUNTY	ASSESSMENT UNIT ID	ASSESSMENT UNIT NAME
UPPER ILLINOIS	071200010309	MARSHALL CO	INK0155_02	YELLOW RIVER
UPPER ILLINOIS	071200010303	MARSHALL CO	INK0155_T1001	ZEIGER DITCH
UPPER ILLINOIS	071200010303	MARSHALL CO	INK0155_T1001A	MARBERGER DITCH
UPPER ILLINOIS	071200010305	ST. JOSEPH CO	INK0157_T1002A	BUNCH DITCH, EAST BRANCH - UNNAMED TRIBUTARY
UPPER ILLINOIS	071200010305	ST. JOSEPH CO	INK0157_T1003	MATTINGLY DITCH
UPPER ILLINOIS	071200010305	ST. JOSEPH CO	INK0157_T1004	BUNCH DITCH, WEST BRANCH
UPPER ILLINOIS	071200010309	MARSHALL CO	INK0158_01	YELLOW RIVER
UPPER ILLINOIS	071200010309	MARSHALL CO	INK0159_01	SELLS DITCH
UPPER ILLINOIS	071200010306	KOSCIUSKO CO	INK015A_T1001	HATAFIELD ARM
UPPER ILLINOIS	071200010312	MARSHALL CO	INK015F_01	YELLOW RIVER
UPPER ILLINOIS	071200010312	MARSHALL CO	INK015F_T1003	MILLER HARRIS ARM
UPPER ILLINOIS	071200010312	MARSHALL CO	INK015F_T1003A	SELTENRIGHT DITCH
UPPER ILLINOIS	071200010312	MARSHALL CO	INK015F_T1004	GREER DITCH
UPPER ILLINOIS	071200010312	MARSHALL CO	INK015F_T1005	ZIMMER DITCH
UPPER ILLINOIS	071200010311	MARSHALL CO	INK015G_T1101	ELMER-SELTENRIGHT DITCH HEADWATERS
UPPER ILLINOIS	071200010501	MARSHALL CO	INK0164_T1102	MEYERS DITCH BASIN
UPPER ILLINOIS	071200010505	MARSHALL CO/STARKE CO	INK0166_01	YELLOW RIVER
UPPER ILLINOIS	071200010505	STARKE CO	INK0166_T1001	YELLOW RIVER - UNNAMED TRIBUTARY (MARSHALL CO)
UPPER ILLINOIS	071200010505	STARKE CO	INK0166_T1002	YELLOW RIVER - UNNAMED TRIBUTARY (MARSHALL CO)
UPPER ILLINOIS	071200010505	STARKE CO	INK0166_T1004	YELLOW RIVER - UNNAMED TRIBUTARY
UPPER ILLINOIS	071200010505	STARKE CO	INK0166_T1007	YELLOW RIVER - UNNAMED TRIBUTARY
UPPER ILLINOIS	071200010504	MARSHALL CO/STARKE CO	INK0169_01	EAGLE CREEK (UPSTREAM OF CRABB DITCH)
UPPER ILLINOIS	071200010504	STARKE CO	INK0169_02	EAGLE CREEK (DOWNSTREAM OF CRABB DITCH)
UPPER ILLINOIS	071200010506	STARKE CO	INK016A_T1001	YELLOW RIVER - UNNAMED TRIBUTARY
UPPER ILLINOIS	071200010604	STARKE CO	INK0175_T1010	PINE CREEK (STARKE)
UPPER ILLINOIS	071200010806	LAPORTE CO/STARKE CO	INK0183_M1011	KANKAKEE RIVER-ENGLISH LAKE
UPPER ILLINOIS	071200010807	JASPER CO	INK0187_M1012	KANKAKEE RIVER
UPPER ILLINOIS	071200011002	PORTER CO	INK0196_T1001	CROOKED CREEK, WEST BRANCH - UNNAMED TRIBUTARY
UPPER ILLINOIS	071200011002	PORTER CO	INK0196_T1002	CROOKED CREEK, WEST BRANCH - UNNAMED TRIBUTARY (VALPARAISO)
UPPER ILLINOIS	071200011002	PORTER CO	INK0196_T1002A	CROOKED CREEK, WEST BRANCH - UNNAMED TRIBUTARY
UPPER ILLINOIS	071200011002	PORTER CO	INK0196_T1002B	CROOKED CREEK, WEST BRANCH - UNNAMED TRIBUTARY
UPPER ILLINOIS	071200011002	PORTER CO	INK0196_T1002C	CROOKED CREEK, WEST BRANCH - UNNAMED TRIBUTARY
UPPER ILLINOIS	071200011002	PORTER CO	INK0196_T1003	CROOKED CREEK, WEST BRANCH - UNNAMED TRIBUTARY
UPPER ILLINOIS	071200011004	PORTER CO	INK0198_00	KOSELKI DITCH
UPPER ILLINOIS	071200011007	PORTER CO	INK019A_T1001	COBB DITCH - UNNAMED TRIBUTARY
UPPER ILLINOIS	071200011007	PORTER CO	INK019A_T1002	SELVERS CREEK

BASIN	HYDROLOGIC UNIT CODE	COUNTY	ASSESSMENT UNIT ID	ASSESSMENT UNIT NAME
UPPER ILLINOIS	071200011007	PORTER CO	INK019A_T1002A	SELVERS CREEK - UNNAMED TRIBUTARY
UPPER ILLINOIS	071200011007	PORTER CO	INK019A_T1003	COBB DITCH - UNNAMED TRIBUTARIES
UPPER ILLINOIS	071200011007	PORTER CO	INK019B_T1001	LUDINGTOND DITCH - UNNAMED TRIBUTARY
UPPER ILLINOIS	071200011007	PORTER CO	INK019B_T1002	LUDINGTON DITCH - UNNAMED TRIBUTARY
UPPER ILLINOIS	071200011007	PORTER CO	INK019B_T1003	LUDINGTON DITCH - UNNAMED TRIBUTARY
UPPER ILLINOIS	071200011007	PORTER CO	INK019B_T1004	LUDINGTON DITCH - UNNAMED TRIBUTARY
UPPER ILLINOIS	071200011007	PORTER CO	INK019B_T1005	LUDINGTON DITCH - UNNAMED TRIBUTARY
UPPER ILLINOIS	071200011007	PORTER CO	INK019B_T1005A	LUDINGTON DITCH - UNNAMED TRIBUTARY
UPPER ILLINOIS	071200011007	PORTER CO	INK019B_T1006	LUDINGTON DITCH - UNNAMED TRIBUTARY
UPPER ILLINOIS	071200011007	PORTER CO	INK019B_T1007	LUDINGTON DITCH - UNNAMED TRIBUTARY
UPPER ILLINOIS	071200011007	PORTER CO	INK019B_T1008	LUDINGTON DITCH - UNNAMED TRIBUTARY
UPPER ILLINOIS	071200011007	PORTER CO	INK019B_T1009	LUDINGTON DITCH - UNNAMED TRIBUTARY
UPPER ILLINOIS	071200011010	PORTER CO	INK019F_M1113	KANKAKEE RIVER
UPPER ILLINOIS	071200011010	PORTER CO	INK019F_T1001	KELLER DITCH
UPPER ILLINOIS	071200011010	PORTER CO	INK019F_T1002	BREYFOGEL DITCH - UNNAMED TRIUBTARY
UPPER ILLINOIS	071200011010	PORTER CO	INK019F_T1003	BREYFOGEL DITCH - UNNAMED TRIBUTARY
UPPER ILLINOIS	071200011010	PORTER CO	INK019F_T1004	KITHCART DITCH
UPPER ILLINOIS	071200011010	PORTER CO	INK019F_T1005	COBB CREEK
UPPER ILLINOIS	071200011010	PORTER CO	INK019F_T1005A	COBB CREEK - UNNAMED TRIBUTARY
UPPER ILLINOIS	071200011010	PORTER CO	INK019F_T1006	BREYFOGEL DITCH - UNNAMED TRIBUTARY
UPPER ILLINOIS	071200010901	JASPER CO	INK01A1_01	WOLF CREEK (UPSTREAM OF SR 49)
UPPER ILLINOIS	071200010901	JASPER CO	INK01A1_02	WOLF CREEK (DOWNSTREAM OF SR 49)
UPPER ILLINOIS	071200010901	JASPER CO	INK01A1_T1002	WOLF CREEK - UNNAMED TRIBUTARY
UPPER ILLINOIS	071200010901	JASPER CO	INK01A1_T1003	LATERAL NO 77
UPPER ILLINOIS	071200010901	JASPER CO	INK01A1_T1004	WOLF CREEK - UNNAMED TRIBUTARY
UPPER ILLINOIS	071200010901	JASPER CO	INK01A1_T1005	WOLF CREEK - UNNAMED TRIBUTARY
UPPER ILLINOIS	071200010901	JASPER CO	INK01A1_T1006	SCRADER DITCH
UPPER ILLINOIS	071200010901	JASPER CO	INK01A1_T1006A	SCHRADER DITCH - UNNAMED TRIBUTARY
UPPER ILLINOIS	071200010901	JASPER CO	INK01A1_T1007	WOLF CREEK - UNNAMED TRIBUTARY (WHEATFIELD, IN)
UPPER ILLINOIS	071200010901	JASPER CO	INK01A1_T1008	WOLF CREEK - UNNAMED TRIBUTARY
UPPER ILLINOIS	071200010903	JASPER CO	INK01A3_T1001	JAMES DITCH
UPPER ILLINOIS	071200010903	JASPER CO	INK01A3_T1002A	DELEHANTY DITCH - UNNAMED TRIBUTARY
UPPER ILLINOIS	071200010903	JASPER CO	INK01A3_T1002B	DELEHANTY DITCH - UNNAMED TRIBUTARY
UPPER ILLINOIS	071200010903	JASPER CO	INK01A3_T1002C	DELEHANTY DITCH - UNNAMED TRIBUTARY
UPPER ILLINOIS	071200010903	JASPER CO	INK01A3_T1002D	DELEHANTY DITCH - UNNAMED TRIBUTARY
UPPER ILLINOIS	071200010903	JASPER CO	INK01A3_T1003	COOK DITCH
UPPER ILLINOIS	071200010903	JASPER CO	INK01A3_T1004	SCHATZLEY DITCH
UPPER ILLINOIS	071200011103	NEWTON CO	INK01B3_01	HIBLER DITCH - UNNAMED TRIBUTARY
UPPER ILLINOIS	071200011103	NEWTON CO	INK01B3_M1020A	KANKAKEE RIVER
UPPER ILLINOIS	071200011103	NEWTON CO	INK01B3_T1001A	KANKAKEE RIVER - UNNAMED TRIBUTARY DITCH SYSTEM
UPPER ILLINOIS	071200011203	NEWTON CO	INK01C3_01A	BOGUS ISLAND DITCH - UNNAMED TRIBUTARY SYSTEM

BASIN	HYDROLOGIC UNIT CODE	COUNTY	ASSESSMENT UNIT ID	ASSESSMENT UNIT NAME
UPPER ILLINOIS	071200011203	NEWTON CO	INK01C3_01B	BOGUS ISLAND DITCH - UNNAMED TRIBUTARY SYSTEM
UPPER ILLINOIS	071200011203	NEWTON CO	INK01C3_01C	BOGUS ISLAND DITCH - UNNAMED TRIBUTARY SYSTEM
UPPER ILLINOIS	071200011203	NEWTON CO	INK01C3_01D	BOGUS ISLAND DITCH - UNNAMED TRIBUTARY SYSTEM
UPPER ILLINOIS	071200011203	NEWTON CO	INK01C3_01E	BOGUS ISLAND DITCH - UNNAMED TRIBUTARY SYSTEM
UPPER ILLINOIS	071200011203	NEWTON CO	INK01C3_02	LAWLER DITCH
UPPER ILLINOIS	071200011203	NEWTON CO	INK01C3_02A	LAWLER DITCH - UNNAMED TRIBUTARY SYSTEM
UPPER ILLINOIS	071200011203	NEWTON CO	INK01C3_02B	LAWLER DITCH - UNNAMED TRIBUTARY SYSTEM
UPPER ILLINOIS	071200011203	NEWTON CO	INK01C3_02C	LAWLER DITCH - UNNAMED TRIBUTARY SYSTEM
UPPER ILLINOIS	071200011203	NEWTON CO	INK01C3_02D	LAWLER DITCH - UNNAMED TRIBUTARY SYSTEM
UPPER ILLINOIS	071200011203	NEWTON CO	INK01C3_02E	LAWLER DITCH - UNNAMED TRIBUTARY SYSTEM
UPPER ILLINOIS	071200011203	NEWTON CO	INK01C3_03	REDDEN DITCH
UPPER ILLINOIS	071200011203	NEWTON CO	INK01C3_03A	REDDEN DITCH - UNNAMED TRIBUTARY SYSTEM
UPPER ILLINOIS	071200011205	NEWTON CO	INK01C4_03	BOGUS ISLAND DITCH
UPPER ILLINOIS	071200011205	NEWTON CO	INK01C4_04	KANKAKEE RIVER - UNNAMED TRIBUTARY DITCH SYSTEM
UPPER ILLINOIS	071200011205	NEWTON CO	INK01C4_05	BEST DITCH
UPPER ILLINOIS	071200011205	NEWTON CO	INK01C4_05A	BEST DITCH - UNNAMED TRIBUTARY DITCH
UPPER ILLINOIS	071200011205	NEWTON CO	INK01C4_05B	BEST DITCH - UNNAMED TRIBUTARY DITCH
UPPER ILLINOIS	071200011205	NEWTON CO	INK01C4_05C	BEST DITCH - UNNAMED TRIBUTARY DITCH
UPPER ILLINOIS	071200011301	LAKE CO	INK01D1_02	STONY RUN, EAST BRANCH
UPPER ILLINOIS	071200011301	LAKE CO	INK01D1_03	STONY RUN, MIDDLE BRANCH
UPPER ILLINOIS	071200011301	LAKE CO	INK01D1_T1001	STONY RUN, EAST BRANCH - UNNAMED TRIBUTARY
UPPER ILLINOIS	071200011302	LAKE CO	INK01D2_01	STONY RUN HEADWATER
UPPER ILLINOIS	071200011302	LAKE CO	INK01D2_T1001	STONY RUN - UNNAMED HEADWATER TRIBUTARY
UPPER ILLINOIS	071200011302	LAKE CO	INK01D2_T1002	STONY RUN - UNNAMED HEADWATER TRIBUTARY
UPPER ILLINOIS	071200011302	LAKE CO	INK01D2_T1003	STONY RUN - UNNAMED TRIBUTARY (SOUTHEAST GROVE, IN)
UPPER ILLINOIS	071200011302	LAKE CO	INK01D2_T1004	STONY RUN - UNNAMED TRIBUTARY
UPPER ILLINOIS	071200011302	LAKE CO	INK01D2_T1005	BROWN DITCH
UPPER ILLINOIS	071200011302	LAKE CO	INK01D2_T1006	STONY RUN - UNNAMED TRIBUTARY
UPPER ILLINOIS	071200011305	LAKE CO	INK01D3_T1010	SINGLETON DITCH - UNNAMED TRIBUTARIES
UPPER ILLINOIS	071200011305	LAKE CO	INK01D3_T1011	SINGLETON DITCH - UNNAMED TRIBUTARIES
UPPER ILLINOIS	071200011303	LAKE CO	INK01D4_01	SPRING RUN
UPPER ILLINOIS	071200011303	LAKE CO	INK01D4_T1001	SPRING RUN - UNNAMED TRIBUTARIES
UPPER ILLINOIS	071200011303	LAKE CO	INK01D4_T1002	SPRING RUN - UNNAMED TRIBUTARY
UPPER ILLINOIS	071200011303	LAKE CO	INK01D4_T1004	SPRING RUN - UNNAMED TRIBUTARY

BASIN	HYDROLOGIC UNIT CODE	COUNTY	ASSESSMENT UNIT ID	ASSESSMENT UNIT NAME
UPPER ILLINOIS	071200011306	LAKE CO	INK01D7_T1001	CEDAR CREEK - UNNAMED HEADWATER STREAM
UPPER ILLINOIS	071200011306	LAKE CO	INK01D7_T1001A	CEDAR CREEK - UNNAMED HEADWATER STREAM
UPPER ILLINOIS	071200011306	LAKE CO	INK01D7_T1002	MCCONNELL DITCH
UPPER ILLINOIS	071200011306	LAKE CO	INK01D7_T1003	SINGLETON DITCH - UNNAMED TRIBUTARIES
UPPER ILLINOIS	071200011311	LAKE CO	INK01D8_02	BRUCE DITCH (UPSTREAM OF BELSHAW, IN)
UPPER ILLINOIS	071200011311	LAKE CO	INK01D8_T1001	BRUCE DITCH (HEADWATERS)
UPPER ILLINOIS	071200011311	LAKE CO	INK01D8_T1002	BAILEY DITCH - UNNAMED TRIBUTARY
UPPER ILLINOIS	071200011311	LAKE CO	INK01D8_T1003	BAILEY DITCH - UNNAMED TRIBUTARY
UPPER ILLINOIS	071200011311	LAKE CO	INK01D8_T1004	BAILEY DITCH - UNNAMED TRIBUTARY
UPPER ILLINOIS	071200011307	LAKE CO	INK01D9_T1001	BROWN DITCH - UNNAMED DITCHES (GRAND BLVD AND STONE ROAD)
UPPER ILLINOIS	071200011307	LAKE CO	INK01D9_T1002	BROWN DITCH - UNNAMED TRIBUTARY DITCHES
UPPER ILLINOIS	071200011307	LAKE CO	INK01D9_T1003	BROWN DITCH - UNNAMED TRIBUTARY DITCHES
UPPER ILLINOIS	071200011307	LAKE CO	INK01D9_T1004	BROWN DITCH - UNNAMED DITCH
UPPER ILLINOIS	071200011307	LAKE CO	INK01D9_T1005	BROWN DITCH - UNNAMED TRIBUTARY DITCH
UPPER ILLINOIS	071200011307	LAKE CO	INK01D9_T1006	TULLY DITCH
UPPER ILLINOIS	071200011307	LAKE CO	INK01D9_T1006A	TULLY DITCH - UNNAMED TRIBUTARIES
UPPER ILLINOIS	071200011307	LAKE CO	INK01D9_T1007	BROWN DITCH - UNNAMED TRIBUTARY
UPPER ILLINOIS	071200011307	LAKE CO	INK01D9_T1008	BROWN DITCH - UNNAMED TRIBUTARY DITCH
UPPER ILLINOIS	071200011309	LAKE CO	INK01E2_02	WEST CREEK (SOUTH OF 165TH AVE)
UPPER ILLINOIS	071200011309	LAKE CO	INK01E2_T1001	WEST CREEK - UNNAMED TRIBUTARY
UPPER ILLINOIS	071200011309	LAKE CO	INK01E2_T1003	WEST CREEK - UNNAMED TRIBUTARY
UPPER ILLINOIS	071200011309	LAKE CO	INK01E2_T1004A	WEST CREEK - UNNAMED TRIBUTARY
UPPER ILLINOIS	071200020205	JASPER CO	INK0237_T1006	CARPENTER CREEK - UNNAMED TRIBUTARY
UPPER ILLINOIS	071200030305	LAKE CO	INK0335_T1004	LITTLE CALUMET RIVER
UPPER ILLINOIS	071200030305	LAKE CO	INK0335_T1005	LITTLE CALUMET RIVER
UPPER ILLINOIS	071200030305	LAKE CO	INK0336_T1002	LITTLE CALUMET RIVER
UPPER ILLINOIS	071200030407	LAKE CO	INK0351_T1001	GRAND CALUMET RIVER - ILLINOIS TO INDIANA HARBOR CANAL

CHANGES MADE SINCE THE 2008 303(d) LIST WAS APPROVED

Waterbody Impairments Removed from Category 5 as a Result of Resegmentation

In accordance with IDEM procedure and U.S. EPA policy, impairments may not be removed from the 303(d) list solely on the basis of resegmentation. All impairments on a resegmented AU must be reevaluated to determine their applicability to the resulting new AU. For the 2010 cycle, IDEM removed a total of five hundred twenty six (526) impairments from Category 5 as a result of resegmentation. This number includes those proposed in the draft 303(d) list to be removed based on resegmentations and additional impairments removed based on resegmentations completed or finalized after the draft list was published, which are discussed in more detail below. All impairments removed from Category 5 based on resegmentations completed for the 2010 cycle are identified in Attachment 1 (Table A3).

Additional Waterbody Impairments Removed from Category 5 as a Result of Ohio River Resegmentation and Reassessment Completed after the Draft List was Published

Since the draft 303(d) list was published, IDEM removed an additional twenty nine (29) impairments from Category 5 of its finalized list based on resegmentation of the Ohio River (Table 5).

IDEM also completed its reassessment of the Ohio River to ensure accurate application of previous and new assessment information to the new AUIDs resulting from the resegmentation. Any new impairments identified as a result of this reassessment and any previously listed impairments carried over under their new AUIDs are discussed in a later section of this document and have been added to the finalized 303(d) list provided in Attachment 1 (Table A11).

Table 5: Additional waterbody impairments to be removed from Category 5 as a result of IDEM's Ohio River resegmentation completed after the draft 303(d) list was published.

BASIN	HYDROLOGIC UNIT CODE	COUNTY	ASSESSMENT UNIT ID	ASSESSMENT UNIT NAME	CAUSE OF IMPAIRMENT
OHIO TRIBUTARIES	5090203	SWITZERLAND CO	INH1_00	OHIO RIVER - OHIO STATE LINE TO MARKLAND DAM	E. COLI
OHIO TRIBUTARIES	5090203	SWITZERLAND CO	INH2_00	OHIO RIVER - MARKLAND TO KENTUCKY RIVER	E. COLI
OHIO TRIBUTARIES	5140101	CLARK CO	INH3_00	OHIO RIVER - KENTUCKY R TO BATTLE CR	E. COLI
OHIO TRIBUTARIES	5140101	CLARK CO	INH3_M01	OHIO RIVER - BATTLE CR TO MCALPINE DAM	E. COLI
OHIO TRIBUTARIES	5140101	HARRISON CO	INH4_00	OHIO RIVER - MCALPINE TO GREENWOOD, KY	E. COLI
OHIO TRIBUTARIES	5140101	HARRISON CO	INH4_M01	OHIO RIVER - GREENWOOD, KY TO SALT CR	E. COLI
OHIO TRIBUTARIES	5140201	PERRY CO	INH5_00	OHIO RIVER - SALT CR TO CANNELTON	E. COLI
OHIO TRIBUTARIES	5140202	VANDERBURGH CO	INH8_00	OHIO RIVER - GREEN RIVER TO EVANSVILLE	E. COLI
OHIO TRIBUTARIES	5140202	POSEY CO	INH8_M01	OHIO RIVER - EVANSVILLE TO UNIONTOWN	E. COLI
OHIO TRIBUTARIES	5140202	POSEY CO	INH9_00	OHIO RIVER - UNIONTOWN TO WABASH R	E. COLI
OHIO TRIBUTARIES	5090203	SWITZERLAND CO	INH1_00	OHIO RIVER - OHIO STATE LINE TO MARKLAND DAM	DIOXINS
OHIO TRIBUTARIES	5140101	HARRISON CO	INH4_M01	OHIO RIVER - GREENWOOD, KY TO SALT CR	DIOXINS
OHIO TRIBUTARIES	5140201	PERRY CO	INH5_00	OHIO RIVER - SALT CR TO CANNELTON	DIOXINS
OHIO TRIBUTARIES	5140201	VANDERBURGH CO	INH7_00	OHIO RIVER - NEWBURGH TO GREEN R	DIOXINS
OHIO TRIBUTARIES	5140201	WARRICK CO	INH6_00	OHIO RIVER - CANNELTON TO NEWBURGH	MERCURY IN FISH TISSUE
OHIO TRIBUTARIES	5140202	VANDERBURGH CO	INH8_00	OHIO RIVER - GREEN RIVER TO EVANSVILLE	MERCURY IN FISH TISSUE
OHIO TRIBUTARIES	5140202	POSEY CO	INH8_M01	OHIO RIVER - EVANSVILLE TO UNIONTOWN	MERCURY IN FISH TISSUE
OHIO TRIBUTARIES	5090203	SWITZERLAND CO	INH1_00	OHIO RIVER - OHIO STATE LINE TO MARKLAND DAM	PCBS IN FISH TISSUE
OHIO TRIBUTARIES	5090203	SWITZERLAND CO	INH2_00	OHIO RIVER - MARKLAND TO KENTUCKY RIVER	PCBS IN FISH TISSUE

BASIN	HYDROLOGIC UNIT CODE	COUNTY	ASSESSMENT UNIT ID	ASSESSMENT UNIT NAME	CAUSE OF IMPAIRMENT
OHIO TRIBUTARIES	5140101	CLARK CO	INH3_00	OHIO RIVER - KENTUCKY R TO BATTLE CR	PCBS IN FISH TISSUE
OHIO TRIBUTARIES	5140101	CLARK CO	INH3_M01	OHIO RIVER - BATTLE CR TO MCALPINE DAM	PCBS IN FISH TISSUE
OHIO TRIBUTARIES	5140101	HARRISON CO	INH4_00	OHIO RIVER - MCALPINE TO GREENWOOD, KY	PCBS IN FISH TISSUE
OHIO TRIBUTARIES	5140101	HARRISON CO	INH4_M01	OHIO RIVER - GREENWOOD, KY TO SALT CR	PCBS IN FISH TISSUE
OHIO TRIBUTARIES	5140201	PERRY CO	INH5_00	OHIO RIVER - SALT CR TO CANNELTON	PCBS IN FISH TISSUE
OHIO TRIBUTARIES	5140201	WARRICK CO	INH6_00	OHIO RIVER - CANNELTON TO NEWBURGH	PCBS IN FISH TISSUE
OHIO TRIBUTARIES	5140201	VANDERBURGH CO	INH7_00	OHIO RIVER - NEWBURGH TO GREEN R	PCBS IN FISH TISSUE
OHIO TRIBUTARIES	5140202	VANDERBURGH CO	INH8_00	OHIO RIVER - GREEN RIVER TO EVANSVILLE	PCBS IN FISH TISSUE
OHIO TRIBUTARIES	5140202	POSEY CO	INH8_M01	OHIO RIVER - EVANSVILLE TO UNIONTOWN	PCBS IN FISH TISSUE
OHIO TRIBUTARIES	5140202	POSEY CO	INH9_00	OHIO RIVER - UNIONTOWN TO WABASH R	PCBS IN FISH TISSUE

Additional Waterbody Impairments Removed as a Result of Resegmentation to Support TMDL Development for the West Fork Whitewater River Watershed

IDEM developed the TMDL for the West Fork Whitewater River watershed in Randolph, Wayne, Fayette, Henry, and Franklin Counties. This TMDL was approved in 2009 at which time IDEM's segmentation tracking process was still under development. Once IDEM's resegmentation processes were finalized, this watershed was re-indexed again to ensure consistency with other basins now being re-indexed. As a result of this second resegmentation, the impairments for which the original TMDL was approved do not match IDEM's records. Therefore, IDEM must work with U.S. EPA on this TMDL to ensure proper segmentation tracking of impairments approved in the original TMDL.

All of the impairments originally submitted for this TMDL under their original AUIDs were correctly retired in the draft 303(d) list but were not accounted for in the draft as proposed additions to Category 4A nor were they proposed for delisting due to resegmentation. Therefore, the twenty nine (29) previously listed impairments included in the TMDL submitted for the West Fork Whitewater watershed (Table 6) have instead been delisted due to resegmentation and have been added back to Category 5 under their new AUIDs. The original TMDL also included fifteen (15) newly identified impairments on AUIDs which have since been resegmented (Table 7). Thses impairments have been added to Category 5 under their new AUIDs.

Adding the impairments addressed by the West Fork Whitewater River TMDL to Category 5 for the 2010 cycle will allow IDEM and U.S. EPA the additional time necessary to resolve the segmentation tracking issues associated with this TMDL. Once these issues are resolved, IDEM will revise the TMDL accordingly and submit it to U.S. EPA for approval during the 2012 cycle.

Table 6: Waterbody impairments previously listed in Category 5 and submitted with IDEM's original TMDL for the West Fork Whitewater River watershed. These impairments have been delisted due to resegmentation for the 2010 cycle and added back to Category 5 as appropriate under their new AUIDs until segmentation tracking issues associated with this TMDL can be resolved.

BASIN	HYDROLOGIC UNIT CODE	COUNTY	ASSESSMENT UNIT ID	ASSESSMENT UNIT NAME	CAUSE OF IMPAIRMENT
GREAT MIAMI	5080002070030	UNION CO	ING0311_T1001	WHITEWATER RIVER, WF	E. COLI
GREAT MIAMI	5080003010010	WAYNE CO	ING0312_T1002	WHITEWATER RIVER, WEST FORK	E. COLI
GREAT MIAMI	5080003010060	WAYNE CO	ING0316_00	WHITEWATER RIVER - CRIETZ CREEK	E. COLI
GREAT MIAMI	5080003010100	WAYNE CO	ING0316_T1004	WHITEWATER RIVER, WEST FORK	E. COLI
GREAT MIAMI	5080003010120	WAYNE CO	ING031A_00	MARTINDALE CREEK - ECONOMY	E. COLI
GREAT MIAMI	5080003010140	WAYNE CO	ING031B_00	MORGAN CREEK - WEST BROOK	E. COLI
GREAT MIAMI	5080003020040	WAYNE CO	ING031C_00	MARTINDALE CREEK - BEARD RUN	E. COLI
GREAT MIAMI	5080003020050	WAYNE CO	ING031E_T1005	WHITEWATER RIVER - MILTON	E. COLI
GREAT MIAMI	5080003020070	WAYNE CO	ING0324_00	GREENS FORK CREEK - WILLIAMSBURG CREEK	E. COLI
GREAT MIAMI	5080003030010	WAYNE CO	ING0325_00	GREENS FORK	E. COLI
GREAT MIAMI	5080003030010	WAYNE CO	ING0326_00	GREENS FORK	E. COLI
GREAT MIAMI	5080003030010	WAYNE CO	ING0327_T1006*	WHITEWATER RIVER, WEST FORK	E. COLI
GREAT MIAMI	5080003030010	WAYNE CO	ING0331_00	NOLANDS FORK	E. COLI
GREAT MIAMI	5080003030010	WAYNE CO	ING0331_T1001*	BOWEN DITCH	E. COLI
GREAT MIAMI	5080003030010	WAYNE CO	ING0331_T1002*	CRETE DRAIN	E. COLI
GREAT MIAMI	5080003030010	WAYNE CO	ING0331_T1003*	NOLANDS FORK-UNNAMED TRIBUTARY	E. COLI
GREAT MIAMI	5080003030010	WAYNE CO	ING0331_T1004*	KELLY DITCH	E. COLI
GREAT MIAMI	5080003030010	WAYNE CO	ING0331_T1005*	NOLANDS FORK-UNNAMED TRIBUTARIES	E. COLI
GREAT MIAMI	5080003030010	WAYNE CO	ING0331_T1006*	NOLANDS FORK-UNNAMED TRIBUTARY	E. COLI
GREAT MIAMI	5080003030020	WAYNE CO	ING0331_T1007*	POLE CREEK	E. COLI
GREAT MIAMI	5080003030030	WAYNE CO	ING0331_T1008*	LINE BROOK	E. COLI
GREAT MIAMI	5080003030050	FAYETTE CO	ING0331_T1009*	SLOW RUN	E. COLI
GREAT MIAMI	5080003040010	FAYETTE CO	ING0332_01	NOLANDS FORK	E. COLI
GREAT MIAMI	5080003040060	FAYETTE CO	ING0333_00	NOLANDS FORK	E. COLI
GREAT MIAMI	5080003040070	FAYETTE CO	ING0335_00	NOLANDS FORK	E. COLI
GREAT MIAMI	5080003040130	FRANKLIN CO	ING0341_T1007*	WHITEWATER RIVER, WEST FORK	E. COLI
GREAT MIAMI	5080003080040	FRANKLIN CO	ING0346_00	WILLIAMS CREEK	E. COLI
GREAT MIAMI	5080003080080	FRANKLIN CO	ING0347_00	LITTLE WILLIAMS CREEK	E. COLI
GREAT MIAMI	5080003080080	FRANKLIN CO	ING0347_01	WILLIAMS CREEK	E. COLI

*One/more stream reaches originally included in this AUID have been found to be meeting applicable WQS for recreational uses. Therefore, the impairment originally identified for this reach has been applied only to the new AUIDs resulting from resegmentation which have been found to be impaired.

Table 7: Newly identified waterbody impairments submitted with IDEM's original TMDL for the West Fork Whitewater River watershed. These impairments were submitted with the TMDL under their original AUIDs and have since been resegmented. Therefore, these impairments have been added to Category 5 under their new AUIDs until segmentation tracking issues associated with this TMDL can be resolved.

BASIN	HYDROLOGIC UNIT CODE	COUNTY	ASSESSMENT UNIT ID	ASSESSMENT UNIT NAME	CAUSE OF IMPAIRMENT
GREAT MIAMI	05080003010040	WAYNE CO	ING0314_00	WHITEWATER RIVER - PRONGHORN RUN	E. COLI
GREAT MIAMI	05080003010040	WAYNE CO	ING0314_T1003	WHITEWATER RIVER, WEST FORK	E. COLI
GREAT MIAMI	05080003010080	FAYETTE CO	ING0318_00	SIMON CREEK - ROY RUN	E. COLI
GREAT MIAMI	05080003020030	WAYNE CO	ING0323_00	GREENS FORK CREEK -- MORGAN CREEK	E. COLI
GREAT MIAMI	05080003020030	RANDOLPH CO	ING0323_T1001	BLOOMINGPORT CREEK AND UNNAMED TRIBUTARIES	E. COLI
GREAT MIAMI	05080003020030	RANDOLPH CO	ING0323_T1002	PORT RUN	E. COLI
GREAT MIAMI	05080003030040	WAYNE CO	ING0334_00	NOLANDS FORK - COMMON RUN	E. COLI
GREAT MIAMI	05080003040030	FAYETTE CO	ING0343_00*	WHITEWATER RIVER-UNNAMED TRIBUTARY (FAYETTE, IN)	E. COLI
GREAT MIAMI	05080003040030	FAYETTE CO	ING0343_T1007*	WHITEWATER RIVER (CONNERSVILLE, IN UPSTREAM)	E. COLI
GREAT MIAMI	05080003040030	FAYETTE CO	ING0343_T1008	WHITEWATER RIVER (CONNERSVILLE, IN DOWNSTREAM)	E. COLI
GREAT MIAMI	05080003040030	FAYETTE CO	ING0348_T1010*	WHITEWATER RIVER, WEST FORK	E. COLI
GREAT MIAMI	05080003040090	FAYETTE CO	ING0349_00	BEAR CREEK AND OTHER TRIBS	E. COLI
GREAT MIAMI	05080003040090	FAYETTE CO	ING0349_T1011*	WHITEWATER RIVER, WEST FORK	E. COLI
GREAT MIAMI	05080003040110	FRANKLIN CO	ING034B_00*	WHITEWATER RIVER	E. COLI
GREAT MIAMI	05080003040130	FRANKLIN CO	ING034D_00*	WHITEWATER RIVER	E. COLI

*One/more stream reaches originally included in this AUID have been found to be meeting applicable WQS for recreational uses. Therefore, the impairment originally identified for this reach has been applied only to the new AUIDs resulting from resegmentation which have been found to be impaired.

Additional Waterbody Impairments Removed as a Result of Other Resegmentations Completed or Finalized after the Draft 303(d) List was Published

Since the draft 303(d) list was published, IDEM finalized its segementation tracking table, which resulted in the removal of an additional one hundred thirty three (133) impairments from Category 5 based on resegmentation (Table 8). As with all impairments delisted due to resegmentation, any impairments still pending the reassessment required for resegmentation have been added to Category 5 under their new AUIDs.

Table 8: Additional waterbody impairments removed from Category 5 due to resegmentation finalized after the draft 303(d) list was published.

BASIN	HYDROLOGIC UNIT CODE	COUNTY	ASSESSMENT UNIT ID	ASSESSMENT UNIT NAME	CAUSE OF IMPAIRMENT
UPPER WABASH	5120107010010	HOWARD CO	INB0711_00	GRASSY FORK DITCH - HARPER DITCH	E. COLI
UPPER WABASH	5120107010030	TIPTON CO	INB0713_00	MUD CREEK - HEADWATERS (TIPTON)	E. COLI
UPPER WABASH	5120107010040	TIPTON CO	INB0714_00	MUD CREEK	E. COLI

BASIN	HYDROLOGIC UNIT CODE	COUNTY	ASSESSMENT UNIT ID	ASSESSMENT UNIT NAME	CAUSE OF IMPAIRMENT
UPPER WABASH	5120107010040	TIPTON CO	INB0714_T1001	ROSS DITCH	E. COLI
UPPER WABASH	5120107010040	TIPTON CO	INB0714_T1002	NORTH CREEK	E. COLI
UPPER WABASH	5120107010040	TIPTON CO	INB0714_T1003	OFF DITCH	E. COLI
UPPER WABASH	5120107010060	TIPTON CO	INB0716_00	TURKEY CREEK - ASKREN/ ROUND PRAIRIE DITCHES	E. COLI
UPPER WABASH	5120107010060	TIPTON CO	INB0716_T1030	TURKEY CREEK	E. COLI
UPPER WABASH	5120107010070	HOWARD CO	INB0717_00	MUD CREEK	E. COLI
UPPER WABASH	5120107010070	HOWARD CO	INB0717_T1001	WILDCAT CREEK	E. COLI
UPPER WABASH	5120107010070	HOWARD CO	INB0717_T1031	MUD CREEK - IRWIN CREEK	E. COLI
UPPER WABASH	5120107010080	HOWARD CO	INB0718_T1002	WILDCAT CREEK - JEROME	E. COLI
UPPER WABASH	5120107010100	HOWARD CO	INB071A_00	STAHL DITCH	E. COLI
UPPER WABASH	5120107010100	HOWARD CO	INB071A_T1005	PRAIRIE CREEK DITCH - UPPER	E. COLI
UPPER WABASH	5120107010100	HOWARD CO	INB071A_T1006	WILDCAT CREEK - MAINSTEM	E. COLI
UPPER WABASH	5120107010100	HOWARD CO	INB071A_T1025	WILDCAT CREEK - UPSTREAM OF WATER INTAKE	E. COLI
UPPER WABASH	5120107010100	HOWARD CO	INB071A_T1032	PRAIRIE CREEK DITCH - LOWER	E. COLI
UPPER WABASH	5120107010100	HOWARD CO	INB071A_T1033	CANNON - GOYER DITCH	E. COLI
UPPER WABASH	5120107010110	HOWARD CO	INB071B_00	FINN DITCH AND OTHER TRIBUTARIES	E. COLI
UPPER WABASH	5120107010110	HOWARD CO	INB071B_T1007	KOKOMO CREEK - HEADWATERS	E. COLI
UPPER WABASH	5120107020010	HOWARD CO	INB0721_T1008	WILDCAT CREEK (UPSTREAM OF SPRING RUN)	E. COLI
UPPER WABASH	5120107020010	HOWARD CO	INB0721_T1009	WILDCAT CREEK (DOWNSTREAM OF SPRING RUN)	E. COLI
UPPER WABASH	5120107020010	HOWARD CO	INB0721_T1011	HALIHAN DITCH	E. COLI
UPPER WABASH	5120107020020	HOWARD CO	INB0722_00	LITTLE WILDCAT CREEK - EAST FORK	E. COLI
UPPER WABASH	5120107020020	TIPTON CO	INB0722_T1009	KELLY WEST DITCH	E. COLI
UPPER WABASH	5120107020020	TIPTON CO	INB0722_T1035	UNNAMED TRIBUTARY	E. COLI
UPPER WABASH	5120107020020	HOWARD CO	INB0722_T1036	LITTLE WILDCAT CREEK - WEST FORK	E. COLI
UPPER WABASH	5120107020030	HOWARD CO	INB0723_00	VOGUS DITCH	E. COLI
UPPER WABASH	5120107020030	HOWARD CO	INB0723_T1001	LYNN RUN	E. COLI

BASIN	HYDROLOGIC UNIT CODE	COUNTY	ASSESSMENT UNIT ID	ASSESSMENT UNIT NAME	CAUSE OF IMPAIRMENT
UPPER WABASH	5120107020030	HOWARD CO	INB0723_T1002	BUTLER DITCH	E. COLI
UPPER WABASH	5120107020030	HOWARD CO	INB0723_T1010	LITTLE WILDCAT CREEK (UPSTREAM OF VOGUS DITCH)	E. COLI
UPPER WABASH	5120107020040	HOWARD CO	INB0724_00	WEST HONEY CREEK	E. COLI
UPPER WABASH	5120107020050	HOWARD CO	INB0725_00	HONEY CREEK	E. COLI
UPPER WABASH	5120107020050	HOWARD CO	INB0725_T1011	WILDCAT CREEK - MAINSTEM	E. COLI
UPPER WABASH	5120107020060	HOWARD CO	INB0726_T1012	DEARINGER DITCH-KIDDLE DITCH	E. COLI
UPPER WABASH	5120107020060	HOWARD CO	INB0726_T1038	WILDCAT CREEK-UNNAMED TRIBUTARY	E. COLI
UPPER WABASH	5120107020060	HOWARD CO	INB0726_T1039	WILDCAT CREEK-UNNAMED TRIBUTARIES	E. COLI
UPPER WABASH	5120107020060	HOWARD CO	INB0726_T1040	WILDCAT CREEK-UNNAMED TRIBUTARY	E. COLI
UPPER WABASH	5120107020060	HOWARD CO	INB0726_T1041	WILDCAT CREEK-UNNAMED TRIBUTARY	E. COLI
UPPER WABASH	5120107020070	HOWARD CO	INB0727_00	PETES RUN	E. COLI
UPPER WABASH	5120107020070	HOWARD CO	INB0727_T1010	DAVISON DITCH	E. COLI
UPPER WABASH	5120107020070	HOWARD CO	INB0727_T1011	MCDOWELL DITCH	E. COLI
UPPER WABASH	5120107020070	HOWARD CO	INB0727_T1012	MOORE DITCH	E. COLI
UPPER WABASH	5120107020070	HOWARD CO	INB0727_T1013	WILDCAT CREEK	E. COLI
UPPER WABASH	5120107020070	CARROLL CO	INB0727_T1037	WILDCAT CREEK-UNNAMED TRIBUTARY	E. COLI
UPPER WABASH	5120107020070	CARROLL CO	INB0727_T1038	WILDCAT CREEK-UNNAMED TRIBUTARY	E. COLI
UPPER WABASH	5120107020070	CARROLL CO	INB0727_T1039	WILDCAT CREEK (BURLINGTON)-UNNAMED TRIBUTARIES	E. COLI
UPPER WABASH	5120107020070	CARROLL CO	INB0727_T1040	WILDCAT CREEK - MAINSTEM	E. COLI
UPPER WABASH	5120107020080	CARROLL CO	INB0728_00	WILDCAT CREEK - HURRICANE CREEK	E. COLI
UPPER WABASH	5120107020080	CARROLL CO	INB0728_T1014	WILDCAT CREEK - MAINSTEM	E. COLI
UPPER WABASH	5120107020080	CARROLL CO	INB0728_T1014	WILDCAT CREEK - MAINSTEM	PCBS IN FISH TISSUE
UPPER WABASH	5120107020090	CARROLL CO	INB0729_T1001	WILDCAT CREEK-UNNAMED TRIBUTARY	E. COLI
UPPER WABASH	5120107020090	CARROLL CO	INB0729_T1002	WILDCAT CREEK (PRINCE WM RD)-UNNAMED TRIBUTARY	E. COLI
UPPER WABASH	5120107020090	CARROLL CO	INB0729_T1003	WILDCAT CREEK-UNNAMED TRIBUTARY	E. COLI
UPPER WABASH	5120107020090	CARROLL CO	INB0729_T1004	WILDCAT CREEK-UNNAMED TRIBUTARY	E. COLI

BASIN	HYDROLOGIC UNIT CODE	COUNTY	ASSESSMENT UNIT ID	ASSESSMENT UNIT NAME	CAUSE OF IMPAIRMENT
UPPER WABASH	5120107020090	CARROLL CO	INB0729_T1015	WILDCAT CREEK (U/S OF UNNAMED TRIBUTARY AT PRINCE WM RD)	E. COLI
UPPER WABASH	5120107020090	CARROLL CO	INB0729_T1016	WILDCAT CREEK (D/S OF UNNAMED TRIBUTARY AT PRINCE WM RD)	E. COLI
UPPER WABASH	5120107020100	TIPPECANOE CO	INB072A_T1016	WILDCAT CREEK - MAINSTEM	E. COLI
UPPER WABASH	5120107030010	CLINTON CO	INB0731_00	WILDCAT CREEK, MIDDLE FORK	E. COLI
UPPER WABASH	5120107030010	CLINTON CO	INB0731_T1041	WILDCAT CREEK, MIDDLE FORK HEADWATERS	E. COLI
UPPER WABASH	5120107030010	CLINTON CO	INB0731_T1042	WILDCAT CREEK, MIDDLE FORK-UNNAMED TRIBUTARY	E. COLI
UPPER WABASH	5120107030010	CLINTON CO	INB0731_T1043	WHITEMAN DITCH	E. COLI
UPPER WABASH	5120107030010	CLINTON CO	INB0731_T1044	HARNESS DITCH	E. COLI
UPPER WABASH	5120107030020	CARROLL CO	INB0732_00	WILDCAT CREEK, MIDDLE FORK	E. COLI
UPPER WABASH	5120107030020	CLINTON CO	INB0732_T1040	WILDCAT CREEK, MIDDLE FORK-UNNAMED TRIBUTARY	E. COLI
UPPER WABASH	5120107030020	CARROLL CO	INB0732_T1042	WILDCAT CREEK, MIDDLE FORK	E. COLI
UPPER WABASH	5120107030020	CARROLL CO	INB0732_T1043	MIDDLE FORK BRANCH-SCOFIELD DITCH	E. COLI
UPPER WABASH	5120107030020	CLINTON CO	INB0732_T1044	ROBERTSON BRANCH	E. COLI
UPPER WABASH	5120107030030	CLINTON CO	INB0733_T1027	SILVERTHORN BRANCH DOWNSTREAM OF ROSSVILLE STP	E. COLI
UPPER WABASH	5120107030040	CLINTON CO	INB0734_00	CAMPBELLS RUN AND TRIBUTARIES	E. COLI
UPPER WABASH	5120107030040	CLINTON CO	INB0734_T1045	CAMPBELLS RUN - MAINSTEM	E. COLI
UPPER WABASH	5120107030050	CLINTON CO	INB0735_00	CRIPE RUN	E. COLI
UPPER WABASH	5120107030050	CLINTON CO	INB0735_T1046	CAMPBELLS RUN	E. COLI
UPPER WABASH	5120107030060	TIPPECANOE CO	INB0736_00	WILDCAT CREEK (UPSTREAM OF TRIBUTARIES)	E. COLI
UPPER WABASH	5120107030060	CLINTON CO	INB0736_01	WILDCAT CREEK (DOWNSTREAM OF TRIBUTARIES)	E. COLI
UPPER WABASH	5120107030060	TIPPECANOE CO	INB0736_T1001	WILDCAT CREEK-UNNAMED TRIBUTARY	E. COLI
UPPER WABASH	5120107030060	TIPPECANOE CO	INB0736_T1002	WILDCAT CREEK-UNNAMED TRIBUTARY	E. COLI
UPPER WABASH	5120107030060	TIPPECANOE CO	INB0736_T1003	HOG RUN-UNNAMED TRIBUTARY	E. COLI
UPPER WABASH	5120107030060	CLINTON CO	INB0736_T1004	HOG RUN	E. COLI
UPPER WABASH	5120107050010	TIPPECANOE CO	INB0751_T1024	WILDCAT CREEK - OSRW	E. COLI

BASIN	HYDROLOGIC UNIT CODE	COUNTY	ASSESSMENT UNIT ID	ASSESSMENT UNIT NAME	CAUSE OF IMPAIRMENT
UPPER WABASH	5120107050010	TIPPECANOE CO	INB0751_T1028	WILDCAT CREEK	E. COLI
LOWER WABASH	5120111160030	SULLIVAN CO	INB11G3_01	BUSSERON CREEK, WEST FORK	E. COLI
LOWER WABASH	5120111160040	SULLIVAN CO	INB11G4_T1024	SULPHER CREEK	IMPAIRED BIOTIC COMMUNITIES
LOWER WABASH	5120111160040	SULLIVAN CO	INB11G4_T1024	SULPHER CREEK	PH
LOWER WABASH	5120111160100	SULLIVAN CO	INB11GA_00	BUSSERON CREEK-ROBBINS CREEK	NUTRIENTS
GREAT LAKES	4040001040030	PORTER CO	INC0143_T1002C	CHRISMAN DITCH	E. COLI
GREAT LAKES	4040001050020	PORTER CO	INC0152_T1002	SALT CREEK - UNNAMED TRIBUTARY	E. COLI
GREAT LAKES	4040001050020	PORTER CO	INC0152_T1002	SALT CREEK - UNNAMED TRIBUTARY	IMPAIRED BIOTIC COMMUNITIES
GREAT LAKES	4040001050050	PORTER CO	INC0155_T1017	SALT CREEK	IMPAIRED BIOTIC COMMUNITIES
GREAT LAKES	4040001060040	PORTER CO	INC0164_T1108	PORTAGE BURNS WATERWAY	PCBS IN FISH TISSUE
GREAT LAKES	4040001100050	LA PORTE CO	INC01A5_T1071	GALENA RIVER	E. COLI
GREAT MIAMI	5080003020060	WAYNE CO	ING0326_T1001	FRANKLIN CREEK	E. COLI
GREAT MIAMI	5080003080030	FRANKLIN CO	ING0383_00	BLUE CREEK - NEUKAM BRANCH	E. COLI
UPPER ILLINOIS	7120001010110	LA PORTE CO	INK011B_T1001	COLLINS DITCH - UNNAMED TRIBUTARY	IMPAIRED BIOTIC COMMUNITIES
UPPER ILLINOIS	7120001030010	LA PORTE CO	INK0131_T1003	KANKAKEE RIVER-MAINSTEM	PCBS IN FISH TISSUE
UPPER ILLINOIS	7120001030030	LA PORTE CO	INK0133_T1004	KANKAKEE RIVER-MAINSTEM	PCBS IN FISH TISSUE
UPPER ILLINOIS	7120001030040	LA PORTE CO	INK0134_T1005	KANKAKEE RIVER-MAINSTEM	IMPAIRED BIOTIC COMMUNITIES
UPPER ILLINOIS	7120001030040	LA PORTE CO	INK0134_T1005	KANKAKEE RIVER-MAINSTEM	PCBS IN FISH TISSUE
UPPER ILLINOIS	7120001030080	LA PORTE CO	INK0138_T1006	KANKAKEE RIVER-MAINSTEM	IMPAIRED BIOTIC COMMUNITIES
UPPER ILLINOIS	7120001030080	LA PORTE CO	INK0138_T1006	KANKAKEE RIVER-MAINSTEM	PCBS IN FISH TISSUE
UPPER ILLINOIS	7120001030120	LA PORTE CO	INK013C_T1007	KANKAKEE RIVER-MAINSTEM	IMPAIRED BIOTIC COMMUNITIES
UPPER ILLINOIS	7120001030120	LA PORTE CO	INK013C_T1007	KANKAKEE RIVER-MAINSTEM	PCBS IN FISH TISSUE
UPPER ILLINOIS	7120001040060	LA PORTE CO	INK0146_T1008	KANKAKEE RIVER	IMPAIRED BIOTIC COMMUNITIES

BASIN	HYDROLOGIC UNIT CODE	COUNTY	ASSESSMENT UNIT ID	ASSESSMENT UNIT NAME	CAUSE OF IMPAIRMENT
UPPER ILLINOIS	7120001040060	LA PORTE CO	INK0146_T1008	KANKAKEE RIVER	PCBS IN FISH TISSUE
UPPER ILLINOIS	7120001040070	LA PORTE CO	INK0147_T1009	KANKAKEE RIVER	PCBS IN FISH TISSUE
UPPER ILLINOIS	7120001060060	STARKE CO	INK0166_01	YELLOW RIVER	PCBS IN FISH TISSUE
UPPER ILLINOIS	7120001060100	STARKE CO	INK016A_T1001	YELLOW RIVER - UNNAMED TRIBUTARY	PCBS IN FISH TISSUE
UPPER ILLINOIS	7120001080030	LA PORTE CO	INK0183_M1011	KANKAKEE RIVER-ENGLISH LAKE	IMPAIRED BIOTIC COMMUNITIES
UPPER ILLINOIS	7120001080030	LA PORTE CO	INK0183_M1011	KANKAKEE RIVER-ENGLISH LAKE	PCBS IN FISH TISSUE
UPPER ILLINOIS	7120001080070	LA PORTE CO	INK0187_M1012	KANKAKEE RIVER	PCBS IN FISH TISSUE
UPPER ILLINOIS	7120001100010	JASPER CO	INK01A1_01	WOLF CREEK (UPSTREAM OF SR 49)	PCBS IN FISH TISSUE
UPPER ILLINOIS	7120001100010	JASPER CO	INK01A1_02	WOLF CREEK (DOWNSTREAM OF SR 49)	PCBS IN FISH TISSUE
UPPER ILLINOIS	7120001100010	JASPER CO	INK01A1_T1003	LATERAL NO 77	PCBS IN FISH TISSUE
UPPER ILLINOIS	7120001100010	JASPER CO	INK01A1_T1004	WOLF CREEK - UNNAMED TRIBUTARY	PCBS IN FISH TISSUE
UPPER ILLINOIS	7120001100010	JASPER CO	INK01A1_T1005	WOLF CREEK - UNNAMED TRIBUTARY	PCBS IN FISH TISSUE
UPPER ILLINOIS	7120001100010	JASPER CO	INK01A1_T1006	SCRADER DITCH	PCBS IN FISH TISSUE
UPPER ILLINOIS	7120001100010	JASPER CO	INK01A1_T1006A	SCHRADER DITCH - UNNAMED TRIBUTARY	PCBS IN FISH TISSUE
UPPER ILLINOIS	7120001100010	JASPER CO	INK01A1_T1007	WOLF CREEK - UNNAMED TRIBUTARY (WHEATFIELD, IN)	PCBS IN FISH TISSUE
UPPER ILLINOIS	7120001100010	JASPER CO	INK01A1_T1008	WOLF CREEK - UNNAMED TRIBUTARY	PCBS IN FISH TISSUE
UPPER ILLINOIS	7120001110030	NEWTON CO	INK01B3_M1020A	KANKAKEE RIVER	PCBS IN FISH TISSUE
UPPER ILLINOIS	7120001130010	LAKE CO	INK01D1_02	STONY RUN, EAST BRANCH	IMPAIRED BIOTIC COMMUNITIES
UPPER ILLINOIS	7120001130010	LAKE CO	INK01D1_03	STONY RUN, MIDDLE BRANCH	CHLORIDES
UPPER ILLINOIS	7120001130010	LAKE CO	INK01D1_03	STONY RUN, MIDDLE BRANCH	NUTRIENTS
UPPER ILLINOIS	7120001130020	LAKE CO	INK01D2_01	STONY RUN HEADWATER	IMPAIRED BIOTIC COMMUNITIES
UPPER ILLINOIS	7120002050060	NEWTON CO	INK0256_02A	KENT DITCH (KENTLAND, IN)	IMPAIRED BIOTIC COMMUNITIES
UPPER ILLINOIS	7120003030050	LAKE CO	INK0335_T1004	LITTLE CALUMET RIVER	CHLORIDES
UPPER ILLINOIS	7120003030050	LAKE CO	INK0335_T1004	LITTLE CALUMET RIVER	DISSOLVED OXYGEN
UPPER ILLINOIS	7120003030050	LAKE CO	INK0335_T1004	LITTLE CALUMET RIVER	PCBS IN FISH TISSUE

BASIN	HYDROLOGIC UNIT CODE	COUNTY	ASSESSMENT UNIT ID	ASSESSMENT UNIT NAME	CAUSE OF IMPAIRMENT
UPPER ILLINOIS	7120003030050	LAKE CO	INK0335_T1005	LITTLE CALUMET RIVER	CHLORIDES
UPPER ILLINOIS	7120003030050	LAKE CO	INK0335_T1005	LITTLE CALUMET RIVER	DISSOLVED OXYGEN
UPPER ILLINOIS	7120003030050	LAKE CO	INK0335_T1005	LITTLE CALUMET RIVER	PCBS IN FISH TISSUE
UPPER ILLINOIS	7120003030060	LAKE CO	INK0336_T1002	LITTLE CALUMET RIVER	CHLORIDES
UPPER ILLINOIS	7120003030060	LAKE CO	INK0336_T1002	LITTLE CALUMET RIVER	DISSOLVED OXYGEN
UPPER ILLINOIS	7120003030060	LAKE CO	INK0336_T1002	LITTLE CALUMET RIVER	PCBS IN FISH TISSUE

The impairment shown in Table 9 was incorrectly added to the draft 303(d) list due to a typographical error. However, the correct AUID, ING037D_00 was resegemented and correctly retired in the draft 303(d) list. Therefore the impairment identified on ING037D_00 was not incorporated into the finalized list and was instead applied to the new AUIDs resulting from its resegementation and added back to Category 5 as appropriate.

Table 9: Waterbody impairment originally proposed for Category 5 of the draft 303(d) list in error. This impairment has not been incorporated into the finalized list but has instead been incorporated into the finalized list under its new AUID.

BASIN	HYDROLOGIC UNIT CODE	COUNTY	ASSESSMENT UNIT ID	ASSESSMENT UNIT NAME	CAUSE OF IMPAIRMENT
GREAT MIAMI	5080003070130	UNION CO	ING0370_00	SILVER CREEK - WHITEWATER LAKE	NUTRIENTS

Waterbody Impairments Removed from Category 5 Based on Approved TMDLs

For the 2010 cycle, IDEM received U.S. EPA approval for the following TMDL reports:

- Total Maximum Daily Load Report for the Kankakee/Iroquois Watershed
- South Fork Wildcat Creek Watershed Pathogen, Sediment, and Nutrient TMDL Development
- Duck Creek, Pipe Creek, Killbuck Creek, and Stony Creek TMDLs for *E. coli* Bacteria

Based on these approved TMDLs, IDEM has placed a total of one hundred ninety six (196) impairments in Category 4A for the 2010 cycle, which includes one hundred forty eight (148) impairments previously listed in Category 5 and forty eight (48) new impairments identified as a result of reassessments conducted for TMDL development.

Waterbody Impairments Removed from Category 5 as a Result of IDEM's Rotating Basin Assessments

For the draft 303(d) list, IDEM proposed to remove a total of fifteen (15) impairments from Category 5A of the Consolidated List based on routine assessments and a statewide assessment of macroinvertebrate data collected for the development of IDEM's new macroinvertebrate index of biotic integrity, which is described in more detail in IDEM's CALM (Attachment 2).

After the draft list was published, IDEM found that four (4) of the impairments proposed to be removed from Category 5 based on rotating basin assessments were never identified as

impaired on the 303(d) list (Table 10). This is because the assessment information considered for these reaches was applied to new AUIDs resulting from resegmentation. As indicated in the draft 303(d) listing document, these reaches have been found to be meeting the applicable WQS for recreational uses. However, because they were never listed for impairments associated with this use, their removal now is simply a correction and does not reflect any real changes to the 303(d) list approved in 2008. IDEM also found that one (1) of the cyanide impairments originally proposed for delisting on the basis of rotating basin assessments is, in fact, impaired for free cyanide and was added back to the finalized 303(d) list (Table 32).

With these corrections, IDEM removed a total of ten (10) impairments from Category 5 for the 2010 cycle, which are identified in Attachment 1 (Table A5).

Table 10: Waterbody impairments originally proposed to be removed from Category 5 based on IDEM's rotating basin assessments but which were never previously listed.

BASIN	HYDROLOGIC UNIT CODE	COUNTY	ASSESSMENT UNIT ID	ASSESSMENT UNIT NAME	CAUSE OF IMPAIRMENT
GREAT MIAMI	050800030802	FRANKLIN CO	ING0382_T1001	BLUE CREEK – UNNAMED TRIBUTARY	E. COLI
GREAT MIAMI	050800030802	FRANKLIN CO	ING0382_T1002	BLUE CREEK – UNNAMED TRIBUTARY	E. COLI
GREAT MIAMI	050800030802	FRANKLIN CO	ING0382_T1003	NEUKAM BRANCH	E. COLI
GREAT MIAMI	050800030802	FRANKLIN CO	ING0382_T1004	BLUE CREEK – UNNAMED TRIBUTARY	E. COLI

Waterbody Impairments Removed from Category 5 as a Result of Information Received after the 2008 303(d) List was Approved

IDEM routinely reviews its 303(d) list for errors and omissions and consistency with Indiana's WQS. In the draft 2010 303(d) list, IDEM's proposed to remove a number of impairments from Category 5 for various reasons including the change in Indiana's WQS for total dissolved solids, sulfate and cyanide, which was approved by U.S. EPA in 2007. At the time the draft list was published, IDEM was still in the process of completing the statewide reassessments necessary to incorporate these changes into the 303(d) list. Since then, IDEM has completed its statewide reassessment for sulfate and free cyanide and has made additional changes to the list based on this reassessment.

IDEM has also made additional changes to the finalized 303(d) list based on the change in Indiana's WQS from total metals criteria to dissolved metals criteria and IDEM's draft policy regarding the use of derived criteria (Tier I criteria and Tier II values) in its 305(b) assessment and 303(d) listing processes. These changes are discussed in more detail below.

For the 2010 cycle, a total of eighty nine (89) impairments were removed from Category 5A as a result of information received after the 2008 303(d) list was approved. These impairments are shown in Attachment 1 (Table A6).

Additional Impairments Removed from Category 5 Based on IDEM's Statewide Reassessment for Sulfate Completed after the Draft 303(d) List was Published

At the time the draft list was being developed, IDEM was in the process of completing a statewide reassessment for sulfates based on the change in Indiana's WQS from 250 mg/L criterion to calculated criteria, which are dependent on the chloride and hardness values associated with the sulfate results. IDEM has since completed this reassessment reviewing all recent and historical data upon which previous sulfate assessments were based. In addition to the

sulfate impairments originally proposed for delisting, IDEM has removed an additional nineteen (19) sulfate impairments which appeared on the 303(d) list approved in 2008 (Table 11). Specific reasons for delisting are provided in the table and are keyed to the following:

1. No data available for assessment. The data used to make original assessment not located on the waterbody listed as impaired.
2. Available data for the waterbody are insufficient for assessment purposes, because there are either less than the required number of results or applicable criteria cannot be calculated in accordance with Indiana's WQS.
3. Waterbody meets applicable criteria.

Table 11: Additional sulfate impairments to be removed from Category 5 based on statewide sulfate reassessment completed after the draft 303(d) list was published.

BASIN	HYDROLOGIC UNIT CODE	COUNTY	ASSESSMENT UNIT ID	ASSESSMENT UNIT NAME	CAUSE OF IMPAIRMENT	REASON
LOWER WABASH	05120111030060	VIGO CO	INB1136_T1033	SULPHUR CREEK UNNAMED TRIBUTARY 2 BASIN	SULFATE	1
LOWER WABASH	05120111030080	VIGO CO	INB1138_T1023	OTTER CREEK	SULFATE	1
LOWER WABASH	05120111160050	SULLIVAN CO	INB11G5_T1034	BIG BRANCH TRIBUTARY - GILMOUR	SULFATE	1
LOWER WABASH	05120111160080	SULIVAN CO	INB11G8_T1036	BUSSERON CREEK	SULFATE	1
LOWER WABASH	05120111160090	SULLIVAN CO	INB11G9_00	BUTTERMILK CREEK	SULFATE	2
OHIO TRIBUTARIES	05140201140110	WARRICK CO	INE01EB_T1051	UNNAMED TRIB BARREN FORK	SULFATE	1
OHIO TRIBUTARIES	05140201150020	WARRICK CO	INE01F2_00	OTTER CREEK (LOWER)	SULFATE	2
OHIO TRIBUTARIES	05140201150050	SPENCER CO	INE01F5_T1005	LITTLE PIGEON CREEK	SULFATE	1
OHIO TRIBUTARIES	05140201160010	WARRICK CO	INE01G1_T1008	CYPRESS CREEK	SULFATE	1
OHIO TRIBUTARIES	05140201160020	WARRICK CO	INE01G2_T1009	CYPRESS CREEK	SULFATE	1
OHIO TRIBUTARIES	05140202020070	GIBSON CO	INE0227_T1030	SMITH FORK	SULFATE	1
OHIO TRIBUTARIES	05140202030050	WARRICK CO	INE0235_00	SQUAW CREEK	SULFATE	1
OHIO TRIBUTARIES	05140104180030	CRAWFORD CO	INN04J3_T1047	LITTLE BLUE RIVER	SULFATE	1
PATOKA	05120209050010	PIKE CO	INP0951_00	FLAT CREEK HEADWATERS	SULFATE	2
PATOKA	05120209050020	PIKE CO	INP0952_00	FLAT CREEK-BUCK CREEK	SULFATE	2
PATOKA	05120209060050	PIKE CO	INP0965_00	PATOKA RIVER-LICK MILL CREEKS	SULFATE	2
PATOKA	05120209060080	PIKE CO	INP0968_00	SUGAR CREEK (PIKE COUNTY)	SULFATE	2
WEST FORK WHITE	05120202060020	GREENE CO	INW0262_00	BLACK CREEK-BREWER DITCH	SULFATE	2
WEST FORK WHITE	05120202060030	GREENE CO	INW0263_00	BUCK CREEK (GREENE)	SULFATE	1

In accordance with IDEM's resegmentation procedure and U.S. EPA policy, impairments may not be removed from the 303(d) list solely on the basis of resegmentation. All impairments on a resegmented AU must be reevaluated to determine their applicability to the resulting new AU. In its draft list, IDEM proposed to remove a total of three (3) sulfate impairments from Category 5 based on resegmentation pending reassessment. With the statewide sulfate reassessment now complete, these impairments have instead been removed for the reasons shown in Table 12.

Table 12: Sulfate impairments originally proposed to be removed as a result of resegmentation but which have been removed instead based on IDEM's statewide sulfate reassessment results.

BASIN	HYDROLOGIC UNIT CODE	COUNTY	ASSESSMENT UNIT ID	ASSESSMENT UNIT NAME	CAUSE OF IMPAIRMENT	REASON
LOWER WABASH	05120111160040	SULLIVAN CO	INB11G4_T1024	SULPHER CREEK	SULFATE	2
LOWER WABASH	05120111160060	SULLIVAN CO	INB11G6_00	BIG BRANCH-MUD CREEK	SULFATE	2
LOWER WABASH	05120111160070	SULLIVAN CO	INB11G7_T1035	BUSSERON CREEK-HYMERA	SULFATE	2

In its draft 303(d) list, IDEM proposed to add the sulfate impairments shown in Table 13 Category 5 based on resegmentation. Based on the results of IDEM's statewide reassessment for sulfate, these impairments were not added to the finalized list under their new AUIDs as originally proposed. IDEM also proposed to add another sulfate impairment based on its rotating basin assessments (Table 14). However, IDEM has found that the available data do not support listing of this waterbody as impaired for sulfate as originally proposed. IDEM's reasons for not incorporating these impairments into the finalized list are provided in the tables and are keyed to the same reasons as those shown for Table 11.

Table 13: Sulfate impairments originally proposed to be added to Category 5 based on resegmentation and reassessment of data applied to the original AU resegmented.

BASIN	HYDROLOGIC UNIT CODE	COUNTY	ASSESSMENT UNIT ID	ASSESSMENT UNIT NAME	CAUSE OF IMPAIRMENT	REASON
LOWER WABASH	5120111160040	SULLIVAN CO	INB11G4_T1003	SULPHUR CREEK (HEADWATERS)	SULFATE	1
LOWER WABASH	5120111160040	SULLIVAN CO	INB11G4_T1004	SULPHUR CREEK	SULFATE	1
LOWER WABASH	5120111160040	SULLIVAN CO	INB11G4_T1005	SULPHUR CREEK	SULFATE	1
LOWER WABASH	5120111160040	SULLIVAN CO	INB11G6_02	BIG BRANCH	SULFATE	1
LOWER WABASH	5120111160060	GREENE CO/SULLIVAN CO	INB11G6_03	MUD CREEK	SULFATE	1
LOWER WABASH	5120111160060	SULLIVAN CO	INB11G6_04	MUD CREEK	SULFATE	1
LOWER WABASH	5120111160060	SULLIVAN CO	INB11G7_01	BUSSERON CREEK	SULFATE	1
LOWER WABASH	5120111160070	SULLIVAN CO	INB11G7_02A	KETTLE CREEK (UPSTREAM OF BUSSERON LAKE NO. J1)	SULFATE	1
LOWER WABASH	5120111160070	SULLIVAN CO	INB11G7_02B	KETTLE CREEK (BETWEEN BUSSERON AND GOOSE LAKES)	SULFATE	1

BASIN	HYDROLOGIC UNIT CODE	COUNTY	ASSESSMENT UNIT ID	ASSESSMENT UNIT NAME	CAUSE OF IMPAIRMENT	REASON
LOWER WABASH	5120111160070	SULLIVAN CO	INB11G9_01	BUTTERMILK CREEK	SULFATE	1
LOWER WABASH	5120111160090	SULLIVAN CO	INB11G9_02	BUTTERMILK CREEK	SULFATE	1
LOWER WABASH	5120111160090	SULLIVAN CO	INB11G9_03	BUTTERMILK CREEK	SULFATE	1
LOWER WABASH	5120111160090	SULLIVAN CO	INB11GA_01	BUSSERON CREEK	SULFATE	1
LOWER WABASH	5120111160090	SULLIVAN CO	INB11GA_02	BUCK CREEK - UNNAMED TRIBUTARY	SULFATE	1
LOWER WABASH	5120111160100	SULLIVAN CO	INB11GA_03	ROBBINS BRANCH	SULFATE	1
LOWER WABASH	5120111160110	SULLIVAN CO	INB11GD_01	BUSSERON CREEK	SULFATE	3
LOWER WABASH	5120111160110	SULLIVAN CO	INB11GD_01	BUSSERON CREEK	SULFATE	3
LOWER WABASH	5120111160110	SULLIVAN CO	INB11GD_02	BUSSERON CREEK	SULFATE	1
GREAT LAKES	40400010102	LAPORTE CO	INC0112G_G1092	MICHIGAN, LAKE (SHORELINE)	SULFATE	1

Table 14: Sulfate impairment originally proposed to be added to Category 5 based on rotating basin assessments but which were not incorporated into the finalized 303(d) list.

BASIN	COUNTY	HYDROLOGIC UNIT CODE	ASSESSMENT UNIT ID	ASSESSMENT UNIT NAME	CAUSE OF IMPAIRMENT	REASON
PATOKA	5120209080020	PIKE CO	INP0982_00	EAST FORK KEG CREEK	SULFATE	1

Additional Impairments Removed from Category 5 Based on IDEM's Statewide Reassessment for Cyanide Completed after the Draft 303(d) List was Published

At the time the draft list was being developed, IDEM was in the process of completing a statewide reassessment for cyanide based on the change in Indiana's WQS from a total cyanide criterion to a free cyanide criterion. IDEM has since completed this reassessment reviewing all recent and historical data upon which previous cyanide assessments were based.

Since the draft 303(d) list was published, IDEM removed three (3) additional cyanide impairments from Category 5 based on IDEM's statewide reassessment for cyanide for the reasons shown in (Table 15).

Table 15: Cyanide impairments identified on the 2008 303(d) list which were removed from Category 5 based on IDEM's statewide cyanide reassessment completed after the draft 2010 303(d) list was published.

BASIN	HYDROLOGIC UNIT CODE	COUNTY	ASSESSMENT UNIT ID	ASSESSMENT UNIT NAME	CAUSE OF IMPAIRMENT	REASON
UPPER ILLINOIS	7120003030050	LAKE CO	INK0335_T1005	LITTLE CALUMET RIVER	CYANIDE	1
UPPER ILLINOIS	7120003030060	LAKE CO	INK0336_T1002	LITTLE CALUMET RIVER	CYANIDE	1
WEST FORK WHITE	5120202020040	OWEN CO	INW0224_M1011	WHITE RIVER	CYANIDE	1

In its draft list, IDEM proposed to add the AU shown in Table 16 for free cyanide based on its rotating basin assessments. However, upon finalizing IDEM's statewide reassessment for cyanide, it was determined that this AU meets the applicable water quality criterion for free

cyanide. Therefore, this AU was not incorporated into the finalized 303(d) list as originally proposed. IDEM also proposed to add the reaches shown in Table 17 back to Category 5 as a result of resegmentation. However, IDEM's statewide reassessment for cyanide confirmed that there is no free cyanide data to support adding these impairments to the finalized 303(d) list as originally proposed. IDEM's reasons for not incorporating these porposed impairments into its finalized list are the same as those identified for sulfate delistings described in the previous section and are keyed accordingly in the following tables.

Table 16: Cyanide impairment originally proposed to be added to Category 5 based on rotating basin assessments but which was not incorporated into the finalized 303(d) list.

BASIN	HYDROLOGIC UNIT CODE	COUNTY	ASSESSMENT UNIT ID	ASSESSMENT UNIT NAME	CAUSE OF IMPAIRMENT	REASON
GREAT LAKES	04040001060040	PORTER CO	INC0164_T1108	PORTAGE BURNS WATERWAY	CYANIDE	3

Table 17: Cyanide impairment originally proposed to be added to Category 5 based on resegmentation but which was not incorporated into the finalized 303(d) list.

BASIN	HYDROLOGIC UNIT CODE	COUNTY	ASSESSMENT UNIT ID	ASSESSMENT UNIT NAME	CAUSE OF IMPAIRMENT	REASON
UPPER WABASH	51201070109	HOWARD CO	INB0719_01	WILDCAT CREEK	CYANIDE	1
GREAT LAKES	4040001040020	LAKE CO	INC0158_T1005	LITTLE CALUMET RIVER	CYANIDE	1

Additional Impairments Removed from Category 5 after the Draft 303(d) List was Published based on Changes to Indiana's WQS for Metals

In 2005, U.S. EPA approved a change in Indiana's WQS to the aquatic life criteria for metals in waters outside of the Great Lakes basin, changing from total recoverable metals criteria to dissolved metals criteria[2]. This change was made because the dissolved fraction is a more accurate representation of the biologically active portion of the metal than is the total or total recoverable fraction and is thus more appropriate for the protection of aquatic life.

In the WQS, criteria for total recoverable metals are provided for certain metals[3] along with conversion factors that are used to obtain a dissolved criterion for use in 305(b) assessments and 303(d) listing decisions. Until now, all of IDEM's metals assessments have been based on total recoverable metals results because most of the available water quality data is for the total metals as opposed to the dissolved fraction. However, IDEM has determined that using the total recoverable criteria expressed in Indiana's WQS for 305(b) assessments and 303(d) listing decisions is not appropriate because doing so may result in an overestimation of toxicity. Given this and U.S. EPA's recommendation that dissolved metal concentrations be used for the application of metals aquatic life criteria (U.S. EPA, 1996), IDEM plans to complete a statewide reassessment of all readily available dissolved metals data for the 2012 cycle.

[2] Indiana's downstate WQS still contain total recoverable metals criteria for mercury and selenium (327 IAC 2-1-6, Table 6-1).

[3] Indiana's WQS contain dissolved metals criteria for arsenic (III), cadmium, chromium III, choromium (VI), copper, lead, nickel, silver and zinc (327 IAC 2-1-6, Table 6-2). These are presently the only dissolved metals for which IDEM has applicable dissolved criteria with which 304(b) assessments and 303(d) listing decisions can be made. It should be noted that Indiana's WQS do not contain either total or dissolved criteria for aluminum and iron. For the draft 2010 303(d) list, assessments of aluminum and iron were made based on Tier I criteria developed for NPDES permit purposes. The use of Tier I and Tier II criteria in 305(b) assessments and 303(d) listing decisions are discussed elsewhere in this document.

In the meantime, IDEM has identified seven (7) total metals impairments in Category 5 that must now be delisted based on the change in Indiana's WQS to dissolved metals criteria (Table 18). IDEM has verified that all of these assessments were based on total metals results for which there are no applicable criteria.

Table 18: Total metals impairments removed from Category 5 List since the draft 303(d) list was published.

BASIN	HYDROLOGIC UNIT CODE	COUNTY	ASSESSMENT UNIT ID	ASSESSMENT UNIT NAME	CAUSE OF IMPAIRMENT
UPPER WABASH	5120106010040	KOSCIUSKO CO	INB0614_T1001	GAFF DITCH	LEAD
LOWER WABASH	5120108040110	FOUNTAIN CO	INB084B_T1046	BIG PINE CREEK - BROWN DT TO PINE VILLAGE	LEAD
LOWER WABASH	5120111160040	SULLIVAN CO	INB11G4_T1024*	SULPHER CREEK	COPPER
LOWER WABASH	5120111160040	SULLIVAN CO	INB11G4_T1024*	SULPHER CREEK	NICKEL
LOWER WABASH	5120111160040	SULLIVAN CO	INB11G4_T1024*	SULPHER CREEK	ZINC
PATOKA	5120209040070	DUBOIS CO	INP0947_T1007	PATOKA RIVER	LEAD
EAST FORK WHITE	5120208100030	MARTIN CO	INW08A3_M1058	EAST FORK WHITE RIVER	LEAD

*The nickel impairment associated with this reach was originally proposed for delisting due to resegmentation and was added back to the draft list under its new AUID, INB11G4_T1003, INB11G4_T1004, and INB11G4_T1005. The copper and zinc impairments originally associated with original AUID were not proposed for delisting due to resegmentation but were proposed to be added back under their new AUIDs to the draft 303(d) list.

In addition to the previously listed impairments removed from Indiana's finalized 303(d) list, IDEM proposed to add a total of fifteen (15) metals impairments to Category 5 of the draft 303(d) list based on routine assessments and another eleven (11) based on resegmentations (Tables 19 and 20). These impairments were not incorporated into the finalized list because they were also based on total metals results.

Table 19: Waterbody impairments originally proposed to be added to Indiana's draft 303(d) list (Category 5) based on total metals results and IDEM's rotating basin assessments.

BASIN	HYDROLOGIC UNIT CODE	COUNTY	ASSESSMENT UNIT ID	ASSESSMENT UNIT NAME	CAUSE OF IMPAIRMENT
PATOKA	5120209060090	PIKE CO	INP0969_T1015	PATOKA RIVER	LEAD
WEST FORK WHITE	5120201040100	MADISON CO	INW014A_T1019	WHITE RIVER-PERKINSVILLE	LEAD
WEST FORK WHITE	5120201080070	HAMILTON CO	INW0187_00	CICERO CREEK-WEASEL CREEK	ZINC
WEST FORK WHITE	5120201100120	HAMILTON CO	INW01AC_T1046	FALL CREEK	LEAD
WEST FORK WHITE	5120202020040	OWEN CO	INW0224_M1011	WHITE RIVER	LEAD
WEST FORK WHITE	5120202070020	KNOX CO	INW0272_M1036	WHITE RIVER	LEAD
WEST FORK WHITE	5120203040020	PUTNAM CO	INW0342_T1007	BIG WALNUT CREEK	ZINC
WEST FORK WHITE	5120203060120	PUTNAM CO	INW036C_00	MILL CREEK-VERMILLION/HIGGENS BRANCHES	ZINC
WEST FORK WHITE	5120203080030	CLAY CO	INW0383_00	EEL RIVER-TURKEY CREEK	ZINC

BASIN	HYDROLOGIC UNIT CODE	COUNTY	ASSESSMENT UNIT ID	ASSESSMENT UNIT NAME	CAUSE OF IMPAIRMENT
WEST FORK WHITE	5120203090140	GREENE CO	INW039D_T1025	EEL RIVER	LEAD
EAST FORK WHITE	5120206040030	JACKSON CO	INW0643_M1016	EAST FORK WHITE RIVER	LEAD
EAST FORK WHITE	5120207050030	RIPLEY CO	INW0753_00	NORTH FORK-HONEY CREEK/SQUARE RUN	COPPER
EAST FORK WHITE	5120207070010	JENNINGS CO	INW0771_00	VERNON FORK-CROSLEY LAKE	LEAD
EAST FORK WHITE	5120207090060	WASHINGTON CO	INW0796_T1003	MUSCATATUCK RIVER (DOWNSTREAM OF VERNON FORK)	LEAD
EAST FORK WHITE	5120208110100	MARTIN CO	INW08BA_00	INDIAN CREEK	LEAD

Table 20: Waterbody impairments originally proposed to be added to Indiana's draft 303(d) list (Category 5) based on total metals results and resegmentation.

BASIN	HYDROLOGIC UNIT CODE	COUNTY	ASSESSMENT UNIT ID	ASSESSMENT UNIT NAME	CAUSE OF IMPAIRMENT
LOWER WABASH	5120111160040	SULLIVAN CO	INB11G4_T1003	SULPHUR CREEK (HEADWATERS)	COPPER
LOWER WABASH	5120111160040	SULLIVAN CO	INB11G4_T1003	SULPHUR CREEK (HEADWATERS)	NICKEL
LOWER WABASH	5120111160040	SULLIVAN CO	INB11G4_T1003	SULPHUR CREEK (HEADWATERS)	ZINC
LOWER WABASH	5120111160040	SULLIVAN CO	INB11G4_T1004	SULPHUR CREEK	COPPER
LOWER WABASH	5120111160040	SULLIVAN CO	INB11G4_T1004	SULPHUR CREEK	NICKEL
LOWER WABASH	5120111160040	SULLIVAN CO	INB11G4_T1004	SULPHUR CREEK	ZINC
LOWER WABASH	5120111160040	SULLIVAN CO	INB11G4_T1005	SULPHUR CREEK	COPPER
LOWER WABASH	5120111160040	SULLIVAN CO	INB11G4_T1005	SULPHUR CREEK	NICKEL
LOWER WABASH	5120111160040	SULLIVAN CO	INB11G4_T1005	SULPHUR CREEK	ZINC
LOWER WABASH	5120111160040	SULLIVAN CO	INB11G6_02	BIG BRANCH	ZINC
LOWER WABASH	5120111160060	GREENE CO	INB11G6_03	MUD CREEK	ZINC

Changes to the Draft 303(d) List Based on IDEM's Decisions Regarding the Use of Derived Criteria (Tier I Criteria and Tier II Values) in 305(b) Assessments and 303(d) Listing Decisions

In the draft 303(d) list, IDEM proposed to add a number of impairments to Category 5 based on water quality assessments in which derived criteria (Tier I criteria or Tier II values were applied). In response to numerous issues raised during the public comment period, IDEM has decided not to use derived criteria in its 305(b) assessment and 303(d) listing decisions, nor for the development of TMDLs. More information on the issues surrounding IDEM's initial use of derived criteria and the rationale behind IDEM's subsequent decision to discontinue their use in these processes can be found in the public comments received and IDEM's responses (Attachment 5).

Indiana's WQS provide methods for the calculation of derived criteria for substances for which numeric criteria are not specifically articulated in the standards to ensure that the concentration of a substance or combination of substances does not become acutely toxic to aquatic organisms or produce chronic effects on them[4]. These methods are used by IDEM's National Pollutant Discharge Elimination System (NPDES) Program in order to help develop appropriate permit limits to ensure that discharges do not cause or contribute to water quality impairment. Thus, IDEM's calculation of derived criteria is a permit-driven process.

Tier I criteria meet all the requirements necessary to be incorporated into Indiana's WQS. However, they have not been promulgated into Indiana's Administrative Code. Tier II values are derived in accordance with the methods outlined in Indiana's WQS, but are calculated using a smaller data set than that required for the development of Tier I criteria. In most cases, this is due to a lack of data for one or more of the required sensitive species. The methods for calculating Tier II values compensate for this lack of data and typically result in values that are more stringent than Tier I criteria for a given substance.

Both Tier I criteria and Tier II values are scientifically defensible for use in developing NPDES permit limits if calculated in accordance with the methods outlined in Indiana's WQS. However, until these criteria go through the full rulemaking process described in IC 13-14-9 and IC 4-22-2, they cannot also be used to make 305(b) assessment and 303(d) listing decisions nor be used to develop TMDLs, which may affect NPDES permitted facilities.

Based on this decision, those waters originally identified as impaired based on the use of derived criteria are no longer considered by IDEM to be impaired. A total of one hundred thirty eight (138) impairments were identified based on IDEM's use of derived criteria and were proposed to be added to Category 5A of Indiana's draft 303(d) list (Table 21). Based on IDEM's decision to limit the use of these criteria to NPDES permit development, these waters are no longer considered impaired for the parameters originally identified and were therefore not added to Category 5 of the finalized list. In addition to these, a total of eighteen (18) impairments were originally proposed to be placed in Category 4A of IDEM's Consolidated List based on completion of a TMDL (Table 22). All of the reaches originally assessed as impaired based on derived criteria will remain in Category 3 of the Indiana's Consolidated List for these parameters until applicable water quality criteria are available with which to make assessments.

Table 21: Waterbody impairments originally proposed to be added to Category 5 based on IDEM's use of derived criteria and rotating basin assessments.

BASIN	HYDROLOGIC UNIT CODE	COUNTY	ASSESSMENT UNIT ID	ASSESSMENT UNIT NAME	CAUSE OF IMPAIRMENT
GREAT MIAMI	50800030103	WAYNE CO	ING0313_06	NETTLE CREEK	IRON
GREAT MIAMI	50800030108	WAYNE CO	ING0318_01	WHITEWATER RIVER	ALUMINUM
GREAT MIAMI	50800030202	RANDOLPH CO	ING0322_T1012	BLOOMINGPORT CREEK	ALUMINUM
GREAT MIAMI	50800030204	WAYNE CO	ING0324_01	GREENS FORK	IRON
GREAT MIAMI	50800030305	FAYETTE CO	ING0335_01	NOLANDS FORK	IRON
GREAT MIAMI	50800030408	FRANKLIN CO	ING0348_02	WHITEWATER RIVER	IRON
GREAT MIAMI	50800030502	FRANKLIN CO	ING0352_01	SALT CREEK	ALUMINUM

[4] The methods for deriving Tier I criteria and Tier II values in the Great Lakes Basin are described in 327 IAC 2-1.5-Sections 11 and 13 through 16 (for Tier I) and Sections 12-16 (for Tier II). The methods for deriving the equivalent of Tier I and Tier II values for downstate waters are described in 327 IAC 2-1 Sections 8.2 and 8.3.

BASIN	HYDROLOGIC UNIT CODE	COUNTY	ASSESSMENT UNIT ID	ASSESSMENT UNIT NAME	CAUSE OF IMPAIRMENT
GREAT MIAMI	50800030502	DECATUR CO	ING0352_T1003	RIGHTHAND FORK SALT CREEK	ALUMINUM
GREAT MIAMI	50800030502	FRANKLIN CO	ING0352_T1006	RIGHTHAND FORK SALT CREEK	ALUMINUM
GREAT MIAMI	50800030605	FRANKLIN CO	ING0365_01	WHITEWATER RIVER	ALUMINUM
GREAT MIAMI	50800030605	FRANKLIN CO	ING0365_02	WHITEWATER CANAL	ALUMINUM
GREAT MIAMI	50800030605	FRANKLIN CO	ING0365_T1002	SNAIL CREEK	ALUMINUM
GREAT MIAMI	50800030605	FRANKLIN CO	ING0365_T1003	MCCARTYS RUN	ALUMINUM
GREAT MIAMI	50800030605	FRANKLIN CO	ING0365_T1004	BUTLERS RUN	ALUMINUM
GREAT MIAMI	50800030605	FRANKLIN CO	ING0365_T1008	YELLOW BANK CREEK	ALUMINUM
GREAT MIAMI	50800030709	WAYNE CO	ING0379_01	WHITEWATER RIVER, EAST FORK	IRON
GREAT MIAMI	50800030711	UNION CO	ING037B_01	WHITEWATER RIVER, EAST FORK	ALUMINUM
GREAT MIAMI	50800030713	UNION CO	ING037D_02	RICHLAND CREEK	ALUMINUM
GREAT MIAMI	50800030714	UNION CO	ING037E_05	HANNA CREEK	ALUMINUM
GREAT MIAMI	50800030714	UNION CO	ING037E_06	HANNA CREEK	ALUMINUM
GREAT MIAMI	50800030714	UNION CO	ING037E_T1001	DUBOIS CREEK	ALUMINUM
GREAT MIAMI	50800030717	UNION CO	ING037H_T1001	WHITEWATER RIVER, EAST FORK – UNNAMED TRIBUTARY	ALUMINUM
GREAT MIAMI	50800030717	UNION CO	ING037H_T1003	WHITEWATER RIVER, EAST FORK – UNNAMED TRIBUTARY	ALUMINUM
GREAT MIAMI	50800030717	FRANKLIN CO	ING037H_T1006	WHITEWATER RIVER, EAST FORK – UNNAMED TRIBUTARY	ALUMINUM
GREAT MIAMI	50800030717	FRANKLIN CO	ING037H_T1007	WHITEWATER RIVER, EAST FORK – UNNAMED TRIBUTARY	ALUMINUM
GREAT MIAMI	50800030717	FRANKLIN CO	ING037H_T1010	WOLF CREEK	ALUMINUM
GREAT MIAMI	50800030717	FRANKLIN CO	ING037H_T1011	WHITEWATER RIVER, EAST FORK – UNNAMED TRIBUTARY	ALUMINUM
GREAT MIAMI	50800030717	FRANKLIN CO	ING037H_T1018	WHITEWATER RIVER, EAST FORK – UNNAMED TRIBUTARY	ALUMINUM
GREAT MIAMI	50800030803	FRANKLIN CO	ING0383_T1005	POSSUM HOLLOW	IRON
GREAT MIAMI	50800030804	FRANKLIN CO	ING0384_01	WHITEWATER RIVER	ALUMINUM
GREAT MIAMI	50800030804	FRANKLIN CO	ING0384_T1004	WHITYEWATER RIVER – UNNAMED TRIBUTARY	ALUMINUM
GREAT MIAMI	50800030804	FRANKLIN CO	ING0384_T1005	RICHLAND CREEK	ALUMINUM
GREAT MIAMI	50800030804	FRANKLIN CO	ING0384_T1006	GOBLES CREEK	ALUMINUM
GREAT MIAMI	50800030805	FRANKLIN CO	ING0385_01	WHITEWATER RIVER	ALUMINUM
GREAT MIAMI	50800030805	FRANKLIN CO	ING0385_01	WHITEWATER RIVER	IRON
GREAT MIAMI	50800030808	FRANKLIN CO	ING0388_01	SOURS RUN	ALUMINUM
GREAT MIAMI	50800030808	FRANKLIN CO	ING0388_T1005	SOURS RUN - UNNAMED TRIBUTARY	ALUMINUM
GREAT MIAMI	50800030808	FRANKLIN CO	ING0388_T1007	SATER RUN	ALUMINUM
PATOKA RIVER	5120209010050	ORANGE CO	INP0915_00	Youngs Creek	ALUMINUM
PATOKA RIVER	5120209020040	DUBOIS CO	INP0924_T1003	PATOKA RIVER	ALUMINUM

BASIN	HYDROLOGIC UNIT CODE	COUNTY	ASSESSMENT UNIT ID	ASSESSMENT UNIT NAME	CAUSE OF IMPAIRMENT
PATOKA RIVER	5120209020050	DUBOIS CO	INP0925_00	POISON CREEK-BAUER CREEK	ALUMINUM
PATOKA RIVER	5120209020060	DUBOIS CO	INP0926_T1004	PATOKA RIVER-LOND DITCH	ALUMINUM
PATOKA RIVER	5120209020080	DUBOIS CO	INP0928_T1005	PATOKA RIVER	ALUMINUM
PATOKA RIVER	5120209030030	DUBOIS CO	INP0933_00	Hall Creek	ALUMINUM
PATOKA RIVER	5120209030040	DUBOIS CO	INP0934_00	FLAT CREEK-RICHLAND CREEK	ALUMINUM
PATOKA RIVER	5120209030050	DUBOIS CO	INP0935_00	FLAT CREEK-LOWER	ALUMINUM
PATOKA RIVER	5120209030060	DUBOIS CO	INP0936_00	STRAIGHT RIVER	ALUMINUM
PATOKA RIVER	5120209040020	DUBOIS CO	INP0942_00	HUNLEY CREEK-HALO RUN/GREEN CREEK	ALUMINUM
PATOKA RIVER	5120209040070	DUBOIS CO	INP0947_T1007	PATOKA RIVER	ALUMINUM
PATOKA RIVER	5120209040080	DUBOIS CO	INP0948_00	PATOKA RIVER-CROOKED/ALTAR CREEKS	ALUMINUM
PATOKA RIVER	5120209040080	DUBOIS CO	INP0948_T1008	PATOKA RIVER	ALUMINUM
PATOKA RIVER	5120209050010	PIKE CO	INP0951_00	FLAT CREEK HEADWATERS	ALUMINUM
PATOKA RIVER	5120209060020	PIKE CO	INP0962_00	PATOKA RIVER-ROCK CREEK TRIBUTARYS	ALUMINUM
PATOKA RIVER	5120209060050	PIKE CO	INP0965_T1012	PATOKA RIVER	ALUMINUM
PATOKA RIVER	5120209060080	PIKE CO	INP0968_T1014	PATOKA RIVER	ALUMINUM
PATOKA RIVER	5120209070010	PIKE CO	INP0971_T1021	SOUTH FORK PATOKA RIVER	ALUMINUM
PATOKA RIVER	5120209070030	PIKE CO	INP0973_T1023	SOUTH FORK PATOKA RIVER	ALUMINUM
PATOKA RIVER	5120209080010	PIKE CO	INP0981_00	ROBINSON/BIG CREEKS TRIBUTARYS	ALUMINUM
PATOKA RIVER	5120209080020	GIBSON CO	INP0982_00	EAST FORK KEG CREEK	ALUMINUM
PATOKA RIVER	5120209080070	GIBSON CO	INP0987_T1019	PATOKA RIVER	ALUMINUM
WEST FORK WHITE	5120201040050	MADISON CO	INW0145_T1016	KILLBUCK CREEK	ALUMINUM
WEST FORK WHITE	5120201080010	TIPTON CO	INW0181_00	COX DITCH-CHRISTY/KIGIN DITCHES	ALUMINUM
WEST FORK WHITE	5120201090050	MARION CO	INW0195_M1054	WHITE RIVER-HAVERSTICK CREEK/HOWLAND DITCH TRIBUTARYS	ALUMINUM
WEST FORK WHITE	5120201100120	HAMILTON CO	INW01AC_T1046	FALL CREEK	ALUMINUM
WEST FORK WHITE	5120201120070	HAMILTON CO	INW01C7_00	LITTLE EAGLE BRANCH-WOODRUFF BRANCH	ALUMINUM
WEST FORK WHITE	5120201130020	MARION CO	INW01D2_M1059	WHITE RIVER	ALUMINUM
WEST FORK WHITE	5120201140080	MORGAN CO	INW01E8_T1121	NORTH PRONG STOTTS CREEK	ALUMINUM
WEST FORK WHITE	5120201140130	MORGAN CO	INW01ED_M1082	WHITE RIVER-HENDERSON BRIDGE	ALUMINUM
WEST FORK WHITE	5120201160010	MORGAN CO	INW01G1_M1092	WHITE RIVER	ALUMINUM
WEST FORK WHITE	5120201170070	MORGAN CO	INW01H7_T1103	INDIAN CREEK	ALUMINUM

BASIN	HYDROLOGIC UNIT CODE	COUNTY	ASSESSMENT UNIT ID	ASSESSMENT UNIT NAME	CAUSE OF IMPAIRMENT
WEST FORK WHITE	5120202010030	BROWN CO	INW0213_00	BEANBLOSSOM CREEK	ALUMINUM
WEST FORK WHITE	5120202020010	OWEN CO	INW0221_M1009	WHITE RIVER	ALUMINUM
WEST FORK WHITE	5120202020030	OWEN CO	INW0223_T1018	MCCORMICKS CREEK	ALUMINUM
WEST FORK WHITE	5120202020080	OWEN CO	INW0228_00	RACCOON CREEK-LICK CREEK	ALUMINUM
WEST FORK WHITE	5120202020130	OWEN CO	INW022D_00	FISH CREEK	ALUMINUM
WEST FORK WHITE	5120202040090	GREENE CO	INW0249_T1024	PLUMMER CREEK	ALUMINUM
WEST FORK WHITE	5120202050090	GREENE CO	INW0259_M1032	WHITE RIVER	ALUMINUM
WEST FORK WHITE	5120202070050	KNOX CO	INW0275_M1037	White River - Wheatland	ALUMINUM
WEST FORK WHITE	5120202080040	DAVIESS CO	INW0284_00	FLAT CREEK AND OTHER TRIBUTARYS	ALUMINUM
WEST FORK WHITE	5120202080070	DAVIESS CO	INW0287_00	KILLION CANAL AND OTHER TRIBUTARIES	ALUMINUM
WEST FORK WHITE	5120202090030	DAVIESS CO	INW0293_00	VEALE CREEK-LOWER	ALUMINUM
WEST FORK WHITE	5120202090070	KNOX CO	INW0297_M1040	WHITE RIVER	ALUMINUM
WEST FORK WHITE	5120202100030	KNOX CO	INW02A3_M1052	WHITE RIVER	ALUMINUM
WEST FORK WHITE	5120202100120	KNOX CO	INW02AC_M1056	WHITE RIVER	ALUMINUM
WEST FORK WHITE	5120203020070	PUTNAM CO	INW0327_T1005	BIG WALNUT CREEK	ALUMINUM
WEST FORK WHITE	5120203030050	PUTNAM CO	INW0335_00	LITTLE WALNUT CREEK-LONG BRANCH	ALUMINUM
WEST FORK WHITE	5120203060080	MORGAN CO	INW0368_00	LAKE DITCH-HEADWATERS	ALUMINUM
WEST FORK WHITE	5120203060120	PUTNAM CO	INW036C_00	MILL CREEK-VERMILLION/HIGGENS BRANCHES	ALUMINUM
WEST FORK WHITE	5120203080040	CLAY CO	INW0384_00	BIRCH CREEK-LITTLE BIRCH CREEK	ALUMINUM
WEST FORK WHITE	5120203090040	CLAY CO	INW0394_T1016	EEL RIVER	ALUMINUM
WEST FORK WHITE	5120203090050	CLAY CO	INW0395_T1019	CONNELLY DITCH-HEADWATERS	ALUMINUM
EAST FORK WHITE	5120204050050	SHELBY CO	INW0455_T1020	BIG BLUE RIVER	IRON
EAST FORK WHITE	5120204060050	HANCOCK CO	INW0465_T1032	SUGAR CREEK SMITH-JOHNSON DITCH	ALUMINUM
EAST FORK WHITE	5120204090080	JOHNSON CO	INW0498_T1038	SUGAR CREEK	IRON
EAST FORK WHITE	5120205020010	RUSH CO	INW0521_T1004	FLATROCK RIVER-GRAVEL PITS	IRON
EAST FORK WHITE	5120205020060	RUSH CO	INW0526_T1007	FLATROCK RIVER	ALUMINUM

BASIN	HYDROLOGIC UNIT CODE	COUNTY	ASSESSMENT UNIT ID	ASSESSMENT UNIT NAME	CAUSE OF IMPAIRMENT
EAST FORK WHITE	5120205050020	SHELBY CO	INW0552_T1013	FLATROCK RIVER-WILLOW PARK	IRON
EAST FORK WHITE	5120205060010	BARTHOLOMEW CO	INW0561_M1015	EAST FORK WHITE R-COLUMBUS	IRON
EAST FORK WHITE	5120206010030	RUSH CO	INW0613_01	CLIFTY CREEK, NORTH FORK	ALUMINUM
EAST FORK WHITE	5120206010050	DECATUR CO	INW0615_00	CLIFTY CREEK	ALUMINUM
EAST FORK WHITE	5120206030190	JACKSON CO	INW063K_T1011	SAND CREEK	IRON
EAST FORK WHITE	5120206040030	JACKSON CO	INW0643_M1016	EAST FORK WHITE RIVER	ALUMINUM
EAST FORK WHITE	5120206040030	JACKSON CO	INW0643_M1016	EAST FORK WHITE RIVER	IRON
EAST FORK WHITE	5120206050040	BARTHOLOMEW CO	INW0654_00	EAST FORK WHITE CREEK-UPPER	ALUMINUM
EAST FORK WHITE	5120206060050	JACKSON CO	INW0665_M1021	EAST FORK WHITE RIVER	ALUMINUM
EAST FORK WHITE	5120207020010	RIPLEY CO	INW0721_00	GRAHAM CREEK-HEADWATERS	ALUMINUM
EAST FORK WHITE	5120207020020	RIPLEY CO	INW0722_00	NORTH FORK GRAHAM CREEK	ALUMINUM
EAST FORK WHITE	5120207020030	RIPLEY CO	INW0723_00	GRAHAM CREEK-CAMPFIRE CREEK	ALUMINUM
EAST FORK WHITE	5120207020040	RIPLEY CO	INW0724_00	LITTLE GRAHAM CREEK-HEADWATERS	ALUMINUM
EAST FORK WHITE	5120207020050	RIPLEY CO	INW0725_00	LITTLE GRAHAM-HORSE & POPLAR BRANCH	ALUMINUM
EAST FORK WHITE	5120207050040	JENNINGS CO	INW0754_00	NORTH FORK-FLATROCK/WOLF CREEKS	ALUMINUM
EAST FORK WHITE	5120207050050	JENNINGS CO	INW0755_00	NORTH FORK-SUGAR/LEATHERWOOD CREEK	ALUMINUM
EAST FORK WHITE	5120207050060	JENNINGS CO	INW0756_00	NORTH FORK-FINCH BRANCH	ALUMINUM
EAST FORK WHITE	5120207050070	JENNINGS CO	INW0757_00	BRUSH CREEK (JENNINGS)	ALUMINUM
EAST FORK WHITE	5120207060010	RIPLEY CO	INW0761_00	OTTER CREEK-LONG BRANCH	ALUMINUM
EAST FORK WHITE	5120207060030	RIPLEY CO	INW0763_00	OTTER CREEK-FALLING TIMBERS BRANCH	ALUMINUM
EAST FORK WHITE	5120207070010	JENNINGS CO	INW0771_00	VERNON FORK-CROSLEY LAKE	ALUMINUM
EAST FORK WHITE	5120207070010	JENNINGS CO	INW0771_00	VERNON FORK-CROSLEY LAKE	IRON
EAST FORK WHITE	5120207070060	JENNINGS CO	INW0776_00	VERNON FORK-SIXMILE CREEK	ALUMINUM
EAST FORK WHITE	5120207080010	JENNINGS CO	INW0781_00	MUTTON CREEK (UPSTREAM OF LITTLE MUTTON CREEK)	ALUMINUM
EAST FORK WHITE	5120207080020	JACKSON CO	INW0782_00	MUTTON CREEK-LOWER	ALUMINUM
EAST FORK WHITE	5120207080030	JENNINGS CO	INW0783_00	STORM CREEK-UPPER	ALUMINUM

BASIN	HYDROLOGIC UNIT CODE	COUNTY	ASSESSMENT UNIT ID	ASSESSMENT UNIT NAME	CAUSE OF IMPAIRMENT
EAST FORK WHITE	5120207090060	JACKSON CO	INW0796_T1003	MUSCATATUCK RIVER (DOWNSTREAM OF VERNON FORK)	ALUMINUM
EAST FORK WHITE	5120207090060	JACKSON CO	INW0796_T1003	MUSCATATUCK RIVER (DOWNSTREAM OF VERNON FORK)	IRON
EAST FORK WHITE	5120207110070	JACKSON CO	INW07B7_M1005	MUSCATATUCK RIVER	ALUMINUM
EAST FORK WHITE	5120208010030	JACKSON CO	INW0813_M1002	EAST FORK WHITE RIVER	ALUMINUM
EAST FORK WHITE	5120208020020	LAWRENCE CO	INW0822_M1003	EAST FORK WHITE R-TUNNELTON	ALUMINUM
EAST FORK WHITE	5120208040050	LAWRENCE CO	INW0845_M1053	EAST FORK WHITE RIVER (ABOVE BEDFORD WATER INTAKE)	IRON
EAST FORK WHITE	5120208100020	LAWRENCE CO	INW08A2_M1008	EAST FORK WHITE RIVER	IRON
EAST FORK WHITE	5120208100030	MARTIN CO	INW08A3_M1058	EAST FORK WHITE RIVER	ALUMINUM
EAST FORK WHITE	5120208110040	GREENE CO	INW08B4_00	INDIAN CREEK-TOWN BRANCH	ALUMINUM
EAST FORK WHITE	5120208110100	MARTIN CO	INW08BA_00	INDIAN CREEK	IRON
EAST FORK WHITE	5120208160100	ORANGE CO	INW08GA_T1035	LOST RIVER	ALUMINUM
EAST FORK WHITE	5120208160120	MARTIN CO	INW08GC_T1034	LOST RIVER	ALUMINUM
EAST FORK WHITE	5120208160150	MARTIN CO	INW08GF_T1032	LOST RIVER	IRON
EAST FORK WHITE	5120208170010	DUBOIS CO	INW08H1_M1015	EAST FORK WHITE RIVER	ALUMINUM
EAST FORK WHITE	5120208170070	DAVIESS CO	INW08H7_M1070	WHITE RIVER, EAST FORK (DOWNSTREAM OF BEECH CREEK)	ALUMINUM
EAST FORK WHITE	5120208170090	PIKE CO	INW08H9_M1055	EAST FORK WHITE RIVER	IRON

Table 22: Waterbody impairments originally proposed to be added to Category 4A based on IDEM's use of derived criteria and completion of a TMDL.

BASIN NAME	HYDROLOGIC UNIT CODE	COUNTY	ASSESSMENT UNIT ID	ASSESSMENT UNIT NAME	CAUSE OF IMPAIRMENT
LOWER WABASH	5120111160040	SULLIVAN CO	INB11G4_T1003	SULPHUR CREEK (HEADWATERS)	MANGANESE
LOWER WABASH	5120111160040	SULLIVAN CO	INB11G4_T1003	SULPHUR CREEK (HEADWATERS)	ALUMINUM
LOWER WABASH	5120111160040	SULLIVAN CO	INB11G4_T1003	SULPHUR CREEK (HEADWATERS)	IRON
LOWER WABASH	5120111160040	SULLIVAN CO	INB11G4_T1004	SULPHUR CREEK	MANGANESE
LOWER WABASH	5120111160040	SULLIVAN CO	INB11G4_T1004	SULPHUR CREEK	ALUMINUM
LOWER WABASH	5120111160040	SULLIVAN CO	INB11G4_T1004	SULPHUR CREEK	IRON
LOWER WABASH	5120111160040	SULLIVAN CO	INB11G4_T1005	SULPHUR CREEK	MANGANESE
LOWER WABASH	5120111160040	SULLIVAN CO	INB11G4_T1005	SULPHUR CREEK	ALUMINUM

BASIN NAME	HYDROLOGIC UNIT CODE	COUNTY	ASSESSMENT UNIT ID	ASSESSMENT UNIT NAME	CAUSE OF IMPAIRMENT
LOWER WABASH	5120111160040	SULLIVAN CO	INB11G4_T1005	SULPHUR CREEK	IRON
LOWER WABASH	5120111160060	SULLIVAN CO	INB11G6_02	BIG BRANCH	ALUMINUM
LOWER WABASH	5120111160060	SULLIVAN CO	INB11G6_02	BIG BRANCH	IRON
LOWER WABASH	5120111160060	GREENE CO	INB11G6_03	MUD CREEK	ALUMINUM
LOWER WABASH	5120111160060	GREENE CO	INB11G6_03	MUD CREEK	IRON
LOWER WABASH	5120111160060	SULLIVAN CO	INB11G6_04	MUD CREEK	ALUMINUM
LOWER WABASH	5120111160060	SULLIVAN CO	INB11G6_04	MUD CREEK	IRON
LOWER WABASH	5120111160090	SULLIVAN CO	INB11G9_01	BUTTERMILK CREEK	ALUMINUM
LOWER WABASH	5120111160090	SULLIVAN CO	INB11G9_02	BUTTERMILK CREEK	ALUMINUM
LOWER WABASH	5120111160090	SULLIVAN CO	INB11G9_03	BUTTERMILK CREEK	ALUMINUM

Waterbody Impairments Added to Category 5 as a Result of Resegmentation

For the 2010 cycle, IDEM added a total of seven hundred seventy six (776) impairments to Category 5 as a result of resegmentation. This number includes additions made after the draft 303(d) list was published, which are explained in more detail below.

Additional Waterbody Impairments Added as a Result of IDEM's Resegmentation and Reassessment of the Ohio River Completed after the Draft 303(d) was Published

Since the draft 303(d) list was published, IDEM completed its resegmentation of the Ohio River and reassessed all available data to ensure accurate application of previous and new assessment information to the new AUIDs resulting from the resegmentation. Since the draft 303(d) list was published, IDEM placed an additional three hundred two (302) impairments in Category 5 of its finalized list based on resegmentation of the Ohio River (Table 23).

Table 23: Additional waterbody impairments added to Category 5 based on IDEM's resegmentation and reassessment of the Ohio River.

BASIN	HYDROLOGIC UNIT CODE	COUNTY	ASSESSMENT UNIT ID	ASSESSMENT UNIT NAME	CAUSE OF IMPAIRMENT
OHIO RIVER TRIBUTARIES	5090203	DEARBORN CO	INH1_01	OHIO RIVER - STATE LINE TO WOOLPER CREEK (KY)	DIOXIN (WATER)
OHIO RIVER TRIBUTARIES	5090203	DEARBORN CO	INH1_01	OHIO RIVER - STATE LINE TO WOOLPER CREEK (KY)	PCBS (WATER)
OHIO RIVER TRIBUTARIES	5090203	OHIO CO	INH1_02	OHIO RIVER - WOOLPER CREEK (KY) TO MIDDLE CREEK (KY)	DIOXIN (WATER)
OHIO RIVER TRIBUTARIES	5090203	OHIO CO	INH1_02	OHIO RIVER - WOOLPER CREEK (KY) TO MIDDLE CREEK (KY)	PCBS (WATER)
OHIO RIVER TRIBUTARIES	5090203	OHIO CO	INH1_03	OHIO RIVER - MIDDLE CREEK (KY) TO GRANTS CREEK (IN)	DIOXIN (WATER)
OHIO RIVER TRIBUTARIES	5090203	OHIO CO	INH1_03	OHIO RIVER - MIDDLE CREEK (KY) TO GRANTS CREEK (IN)	PCBS (WATER)

BASIN	HYDROLOGIC UNIT CODE	COUNTY	ASSESSMENT UNIT ID	ASSESSMENT UNIT NAME	CAUSE OF IMPAIRMENT
OHIO RIVER TRIBUTARIES	5090203	SWITZERLAND CO	INH1_04	OHIO RIVER - GRANTS CREEK (IN) TO HAMILTON, KY	DIOXIN (WATER)
OHIO RIVER TRIBUTARIES	5090203	SWITZERLAND CO	INH1_04	OHIO RIVER - GRANTS CREEK (IN) TO HAMILTON, KY	PCBS (WATER)
OHIO RIVER TRIBUTARIES	5090203	SWITZERLAND CO	INH1_05	OHIO RIVER - HAMILTON, KY TO WADE CREEK (IN)	DIOXIN (WATER)
OHIO RIVER TRIBUTARIES	5090203	SWITZERLAND CO	INH1_05	OHIO RIVER - HAMILTON, KY TO WADE CREEK (IN)	PCBS (WATER)
OHIO RIVER TRIBUTARIES	5090203	SWITZERLAND CO	INH1_06	OHIO RIVER - WADE CREEK (IN) TO BIG SUGAR CREEK (KY)	DIOXIN (WATER)
OHIO RIVER TRIBUTARIES	5090203	SWITZERLAND CO	INH1_06	OHIO RIVER - WADE CREEK (IN) TO BIG SUGAR CREEK (KY)	PCBS (WATER)
OHIO RIVER TRIBUTARIES	5090203	SWITZERLAND CO	INH1_07	OHIO RIVER - BIG SUGAR CREEK (KY) TO BRYANT CREEK (IN)	DIOXIN (WATER)
OHIO RIVER TRIBUTARIES	5090203	SWITZERLAND CO	INH1_07	OHIO RIVER - BIG SUGAR CREEK (KY) TO BRYANT CREEK (IN)	PCBS (WATER)
OHIO RIVER TRIBUTARIES	5090203	SWITZERLAND CO	INH1_08	OHIO RIVER - BRYANT CREEK (IN) TO MARKLAND LOCKS AND DAM	DIOXIN (WATER)
OHIO RIVER TRIBUTARIES	5090203	SWITZERLAND CO	INH1_08	OHIO RIVER - BRYANT CREEK (IN) TO MARKLAND LOCKS AND DAM	PCBS (WATER)
OHIO RIVER TRIBUTARIES	5140101	SWITZERLAND CO	INH2_01	OHIO RIVER - MARKLAND LOCKS AND DAM TO BLACK ROCK CREEK (KY)	DIOXIN (WATER)
OHIO RIVER TRIBUTARIES	5140101	SWITZERLAND CO	INH2_01	OHIO RIVER - MARKLAND LOCKS AND DAM TO BLACK ROCK CREEK (KY)	PCBS (WATER)
OHIO RIVER TRIBUTARIES	5140101	SWITZERLAND CO	INH2_02	OHIO RIVER - BLACK ROCK CREEK (KY) TO 2 MILES DS OF INDIAN CREEK (IN)	DIOXIN (WATER)
OHIO RIVER TRIBUTARIES	5140101	SWITZERLAND CO	INH2_02	OHIO RIVER - BLACK ROCK CREEK (KY) TO 2 MILES DS OF INDIAN CREEK (IN)	PCBS (WATER)
OHIO RIVER TRIBUTARIES	5140101	SWITZERLAND CO	INH2_03	OHIO RIVER - 2 MILES DS OF INDIAN CREEK (IN) TO KENTUCKY RIVER (KY)	DIOXIN (WATER)
OHIO RIVER TRIBUTARIES	5140101	SWITZERLAND CO	INH2_03	OHIO RIVER - 2 MILES DS OF INDIAN CREEK (IN) TO KENTUCKY RIVER (KY)	PCBS (WATER)
OHIO RIVER TRIBUTARIES	5140101	JEFFERSON CO	INH3_01	OHIO RIVER - KENTYCKY RIVER (KY) TO INDIAN KENTUCK CREEK (IN)	DIOXIN (WATER)
OHIO RIVER TRIBUTARIES	5140101	JEFFERSON CO	INH3_01	OHIO RIVER - KENTYCKY RIVER (KY) TO INDIAN KENTUCK CREEK (IN)	PCBS (WATER)
OHIO RIVER TRIBUTARIES	5140101	JEFFERSON CO	INH3_02	OHIO RIVER - INDIAN KENTUCK CREEK (IN) TO TO EAGLE HOLLOW, IN	DIOXIN (WATER)
OHIO RIVER TRIBUTARIES	5140101	JEFFERSON CO	INH3_02	OHIO RIVER - INDIAN KENTUCK CREEK (IN) TO TO EAGLE HOLLOW, IN	PCBS (WATER)
OHIO RIVER TRIBUTARIES	5140101	JEFFERSON CO	INH3_03	OHIO RIVER - EAGLE HOLLOW, IN TO CLIFTY CREEK (IN)	DIOXIN (WATER)
OHIO RIVER TRIBUTARIES	5140101	JEFFERSON CO	INH3_03	OHIO RIVER - EAGLE HOLLOW, IN TO CLIFTY CREEK (IN)	PCBS (WATER)

BASIN	HYDROLOGIC UNIT CODE	COUNTY	ASSESSMENT UNIT ID	ASSESSMENT UNIT NAME	CAUSE OF IMPAIRMENT
OHIO RIVER TRIBUTARIES	5140101	JEFFERSON CO	INH3_04	OHIO RIVER - CLIFTY CREEK (IN) TO HARTE FALLS CREEK (IN)	DIOXIN (WATER)
OHIO RIVER TRIBUTARIES	5140101	JEFFERSON CO	INH3_04	OHIO RIVER - CLIFTY CREEK (IN) TO HARTE FALLS CREEK (IN)	PCBS (WATER)
OHIO RIVER TRIBUTARIES	5140101	JEFFERSON CO	INH3_05	OHIO RIVER - HARTE FALLS (IN) TO MARBLE HILL, IN	DIOXIN (WATER)
OHIO RIVER TRIBUTARIES	5140101	JEFFERSON CO	INH3_05	OHIO RIVER - HARTE FALLS (IN) TO MARBLE HILL, IN	PCBS (WATER)
OHIO RIVER TRIBUTARIES	5140101	CLARK CO	INH3_06	OHIO RIVER - MARBLE HILL, IN TO PATTONS CREEK (KY)	DIOXIN (WATER)
OHIO RIVER TRIBUTARIES	5140101	CLARK CO	INH3_06	OHIO RIVER - MARBLE HILL, IN TO PATTONS CREEK (KY)	PCBS (WATER)
OHIO RIVER TRIBUTARIES	5140101	CLARK CO	INH3_07	OHIO RIVER - PATTONS CREEK (KY) TO WESTPORT, KY	DIOXIN (WATER)
OHIO RIVER TRIBUTARIES	5140101	CLARK CO	INH3_07	OHIO RIVER - PATTONS CREEK (KY) TO WESTPORT, KY	PCBS (WATER)
OHIO RIVER TRIBUTARIES	5140101	CLARK CO	INH3_08	OHIO RIVER - WESTPORT, KY TO OWEN CREEK (IN)	DIOXIN (WATER)
OHIO RIVER TRIBUTARIES	5140101	CLARK CO	INH3_08	OHIO RIVER - WESTPORT, KY TO OWEN CREEK (IN)	PCBS (WATER)
OHIO RIVER TRIBUTARIES	5140101	CLARK CO	INH3_09	OHIO RIVER - OWN CREEK (IN) TO JENNY LIND RUN (IN)	DIOXIN (WATER)
OHIO RIVER TRIBUTARIES	5140101	CLARK CO	INH3_09	OHIO RIVER - OWN CREEK (IN) TO JENNY LIND RUN (IN)	PCBS (WATER)
OHIO RIVER TRIBUTARIES	5140101	CLARK CO	INH3_10	OHIO RIVER - JENNY LIND RUN (IN) TO UTICA, IN	DIOXIN (WATER)
OHIO RIVER TRIBUTARIES	5140101	CLARK CO	INH3_10	OHIO RIVER - JENNY LIND RUN (IN) TO UTICA, IN	PCBS (WATER)
OHIO RIVER TRIBUTARIES	5140101	CLARK CO	INH3_11	OHIO RIVER - UTICA, IN TO JEFFERSONVILLE, IN	DIOXIN (WATER)
OHIO RIVER TRIBUTARIES	5140101	CLARK CO	INH3_11	OHIO RIVER - UTICA, IN TO JEFFERSONVILLE, IN	PCBS (WATER)
OHIO RIVER TRIBUTARIES	5140101	CLARK CO	INH3_12	OHIO RIVER - JEFFERSONVILLE, IN TO MCALPINE LOCKS AND DAM	E. COLI
OHIO RIVER TRIBUTARIES	5140101	CLARK CO	INH3_12	OHIO RIVER - JEFFERSONVILLE, IN TO MCALPINE LOCKS AND DAM	DIOXIN (WATER)
OHIO RIVER TRIBUTARIES	5140101	CLARK CO	INH3_12	OHIO RIVER - JEFFERSONVILLE, IN TO MCALPINE LOCKS AND DAM	PCBS (WATER)
OHIO RIVER TRIBUTARIES	5140101	CLARK CO	INH3_12	OHIO RIVER - JEFFERSONVILLE, IN TO MCALPINE LOCKS AND DAM	TOTAL MERCURY (FISH TISSUE)
OHIO RIVER TRIBUTARIES	5140101	FLOYD CO	INH3_13	OHIO RIVER - MCALPINE LOCKS AND DAM TO NEW ALBANY, IN	E. COLI
OHIO RIVER TRIBUTARIES	5140101	FLOYD CO	INH3_13	OHIO RIVER - MCALPINE LOCKS AND DAM TO NEW ALBANY, IN	DIOXIN (WATER)
OHIO RIVER TRIBUTARIES	5140101	FLOYD CO	INH3_13	OHIO RIVER - MCALPINE LOCKS AND DAM TO NEW ALBANY, IN	PCBS (WATER)
OHIO RIVER TRIBUTARIES	5140101	FLOYD CO	INH3_13	OHIO RIVER - MCALPINE LOCKS AND DAM TO NEW ALBANY, IN	TOTAL MERCURY (FISH TISSUE)
OHIO RIVER TRIBUTARIES	5140101	FLOYD CO	INH3_13	OHIO RIVER - MCALPINE LOCKS AND DAM TO NEW ALBANY, IN	TOTAL MERCURY (WATER)
OHIO RIVER TRIBUTARIES	5140101	FLOYD CO	INH4_01	OHIO RIVER - NEW ALBANY, IN TO MILL CREEK CUTOFF (KY)	E. COLI

BASIN	HYDROLOGIC UNIT CODE	COUNTY	ASSESSMENT UNIT ID	ASSESSMENT UNIT NAME	CAUSE OF IMPAIRMENT
OHIO RIVER TRIBUTARIES	5140101	FLOYD CO	INH4_01	OHIO RIVER - NEW ALBANY, IN TO MILL CREEK CUTOFF (KY)	DIOXIN (WATER)
OHIO RIVER TRIBUTARIES	5140101	FLOYD CO	INH4_01	OHIO RIVER - NEW ALBANY, IN TO MILL CREEK CUTOFF (KY)	PCBS (WATER)
OHIO RIVER TRIBUTARIES	5140101	FLOYD CO	INH4_01	OHIO RIVER - NEW ALBANY, IN TO MILL CREEK CUTOFF (KY)	TOTAL MERCURY (FISH TISSUE)
OHIO RIVER TRIBUTARIES	5140101	FLOYD CO	INH4_01	OHIO RIVER - NEW ALBANY, IN TO MILL CREEK CUTOFF (KY)	TOTAL MERCURY (WATER)
OHIO RIVER TRIBUTARIES	5140101	HARRISON CO	INH4_02	OHIO RIVER - MILL CREEK CUTOFF (KY) TO SUGAR GROVE, IN	E. COLI
OHIO RIVER TRIBUTARIES	5140101	HARRISON CO	INH4_02	OHIO RIVER - MILL CREEK CUTOFF (KY) TO SUGAR GROVE, IN	DIOXIN (WATER)
OHIO RIVER TRIBUTARIES	5140101	HARRISON CO	INH4_02	OHIO RIVER - MILL CREEK CUTOFF (KY) TO SUGAR GROVE, IN	PCBS (WATER)
OHIO RIVER TRIBUTARIES	5140101	HARRISON CO	INH4_02	OHIO RIVER - MILL CREEK CUTOFF (KY) TO SUGAR GROVE, IN	TOTAL MERCURY (FISH TISSUE)
OHIO RIVER TRIBUTARIES	5140101	HARRISON CO	INH4_02	OHIO RIVER - MILL CREEK CUTOFF (KY) TO SUGAR GROVE, IN	TOTAL MERCURY (WATER)
OHIO RIVER TRIBUTARIES	5140101	HARRISON CO	INH4_03	OHIO RIVER - SUGAR GROVE, IN TO MEADOW LAWN, KY	E. COLI
OHIO RIVER TRIBUTARIES	5140101	HARRISON CO	INH4_03	OHIO RIVER - SUGAR GROVE, IN TO MEADOW LAWN, KY	DIOXIN (WATER)
OHIO RIVER TRIBUTARIES	5140101	HARRISON CO	INH4_03	OHIO RIVER - SUGAR GROVE, IN TO MEADOW LAWN, KY	PCBS (WATER)
OHIO RIVER TRIBUTARIES	5140101	HARRISON CO	INH4_03	OHIO RIVER - SUGAR GROVE, IN TO MEADOW LAWN, KY	TOTAL MERCURY (FISH TISSUE)
OHIO RIVER TRIBUTARIES	5140101	HARRISON CO	INH4_03	OHIO RIVER - SUGAR GROVE, IN TO MEADOW LAWN, KY	TOTAL MERCURY (WATER)
OHIO RIVER TRIBUTARIES	5140101	HARRISON CO	INH4_04	OHIO RIVER - MEADOW LAWN, KY TO SALT RIVER (KY)	E. COLI
OHIO RIVER TRIBUTARIES	5140101	HARRISON CO	INH4_04	OHIO RIVER - MEADOW LAWN, KY TO SALT RIVER (KY)	DIOXIN (WATER)
OHIO RIVER TRIBUTARIES	5140101	HARRISON CO	INH4_04	OHIO RIVER - MEADOW LAWN, KY TO SALT RIVER (KY)	PCBS (WATER)
OHIO RIVER TRIBUTARIES	5140101	HARRISON CO	INH4_04	OHIO RIVER - MEADOW LAWN, KY TO SALT RIVER (KY)	TOTAL MERCURY (FISH TISSUE)
OHIO RIVER TRIBUTARIES	5140101	HARRISON CO	INH4_04	OHIO RIVER - MEADOW LAWN, KY TO SALT RIVER (KY)	TOTAL MERCURY (WATER)
OHIO RIVER TRIBUTARIES	5140104	HARRISON CO	INH4_05	OHIO RIVER - SALT RIVER (KY) TO MOSQUITO CREEK (IN)	E. COLI
OHIO RIVER TRIBUTARIES	5140104	HARRISON CO	INH4_05	OHIO RIVER - SALT RIVER (KY) TO MOSQUITO CREEK (IN)	DIOXIN (WATER)
OHIO RIVER TRIBUTARIES	5140104	HARRISON CO	INH4_05	OHIO RIVER - SALT RIVER (KY) TO MOSQUITO CREEK (IN)	PCBS (WATER)
OHIO RIVER TRIBUTARIES	5140104	HARRISON CO	INH4_05	OHIO RIVER - SALT RIVER (KY) TO MOSQUITO CREEK (IN)	TOTAL MERCURY (FISH TISSUE)
OHIO RIVER TRIBUTARIES	5140104	HARRISON CO	INH4_05	OHIO RIVER - SALT RIVER (KY) TO MOSQUITO CREEK (IN)	TOTAL MERCURY (WATER)

BASIN	HYDROLOGIC UNIT CODE	COUNTY	ASSESSMENT UNIT ID	ASSESSMENT UNIT NAME	CAUSE OF IMPAIRMENT
OHIO RIVER TRIBUTARIES	5140104	HARRISON CO	INH5_01	OHIO RIVER - MOSQITO CREEK (IN) TO DOE RUN (KY)	E. COLI
OHIO RIVER TRIBUTARIES	5140104	HARRISON CO	INH5_01	OHIO RIVER - MOSQUITO CREEK (IN) TO DOE RUN (KY)	DIOXIN (WATER)
OHIO RIVER TRIBUTARIES	5140104	HARRISON CO	INH5_01	OHIO RIVER - MOSQUITO CREEK (IN) TO DOE RUN (KY)	PCBS (WATER)
OHIO RIVER TRIBUTARIES	5140104	HARRISON CO	INH5_01	OHIO RIVER - MOSQUITO CREEK (IN) TO DOE RUN (KY)	TOTAL MERCURY (FISH TISSUE)
OHIO RIVER TRIBUTARIES	5140104	HARRISON CO	INH5_01	OHIO RIVER - MOSQUITO CREEK (IN) TO DOE RUN (KY)	TOTAL MERCURY (WATER)
OHIO RIVER TRIBUTARIES	5140104	HARRISON CO	INH5_02	OHIO RIVER - DOE RUN (KY) TO BUCK CREEK (KY)	E. COLI
OHIO RIVER TRIBUTARIES	5140104	HARRISON CO	INH5_02	OHIO RIVER - DOE RUN (KY) TO BUCK CREEK (KY)	DIOXIN (WATER)
OHIO RIVER TRIBUTARIES	5140104	HARRISON CO	INH5_02	OHIO RIVER - DOE RUN (KY) TO BUCK CREEK (KY)	PCBS (WATER)
OHIO RIVER TRIBUTARIES	5140104	HARRISON CO	INH5_02	OHIO RIVER - DOE RUN (KY) TO BUCK CREEK (KY)	TOTAL MERCURY (FISH TISSUE)
OHIO RIVER TRIBUTARIES	5140104	HARRISON CO	INH5_02	OHIO RIVER - DOE RUN (KY) TO BUCK CREEK (KY)	TOTAL MERCURY (WATER)
OHIO RIVER TRIBUTARIES	5140104	HARRISON CO	INH5_03	OHIO RIVER - BUCK CREEK (KY) TO FRENCH CREEK (KY)	E. COLI
OHIO RIVER TRIBUTARIES	5140104	HARRISON CO	INH5_03	OHIO RIVER - BUCK CREEK (KY) TO FRENCH CREEK (KY)	DIOXIN (WATER)
OHIO RIVER TRIBUTARIES	5140104	HARRISON CO	INH5_03	OHIO RIVER - BUCK CREEK (KY) TO FRENCH CREEK (KY)	PCBS (WATER)
OHIO RIVER TRIBUTARIES	5140104	HARRISON CO	INH5_03	OHIO RIVER - BUCK CREEK (KY) TO FRENCH CREEK (KY)	TOTAL MERCURY (FISH TISSUE)
OHIO RIVER TRIBUTARIES	5140104	HARRISON CO	INH5_03	OHIO RIVER - BUCK CREEK (KY) TO FRENCH CREEK (KY)	TOTAL MERCURY (WATER)
OHIO RIVER TRIBUTARIES	5140104	HARRISON CO	INH5_04	OHIO RIVER - FRENCH CREEK (KY) TO NEW AMSTERDAM, IN	E. COLI
OHIO RIVER TRIBUTARIES	5140104	HARRISON CO	INH5_04	OHIO RIVER - FRENCH CREEK (KY) TO NEW AMSTERDAM, IN	DIOXIN (WATER)
OHIO RIVER TRIBUTARIES	5140104	HARRISON CO	INH5_04	OHIO RIVER - FRENCH CREEK (KY) TO NEW AMSTERDAM, IN	PCBS (WATER)
OHIO RIVER TRIBUTARIES	5140104	HARRISON CO	INH5_04	OHIO RIVER - FRENCH CREEK (KY) TO NEW AMSTERDAM, IN	TOTAL MERCURY (FISH TISSUE)
OHIO RIVER TRIBUTARIES	5140104	HARRISON CO	INH5_04	OHIO RIVER - FRENCH CREEK (KY) TO NEW AMSTERDAM, IN	TOTAL MERCURY (WATER)
OHIO RIVER TRIBUTARIES	5140104	HARRISON CO	INH5_05	OHIO RIVER - NEW AMSTERDAM, IN TO BLUE RIVER (IN)	E. COLI
OHIO RIVER TRIBUTARIES	5140104	HARRISON CO	INH5_05	OHIO RIVER - NEW AMSTERDAM, IN TO BLUE RIVER (IN)	DIOXIN (WATER)
OHIO RIVER TRIBUTARIES	5140104	HARRISON CO	INH5_05	OHIO RIVER - NEW AMSTERDAM, IN TO BLUE RIVER (IN)	PCBS (WATER)
OHIO RIVER TRIBUTARIES	5140104	HARRISON CO	INH5_05	OHIO RIVER - NEW AMSTERDAM, IN TO BLUE RIVER (IN)	TOTAL MERCURY (FISH TISSUE)
OHIO RIVER TRIBUTARIES	5140104	HARRISON CO	INH5_05	OHIO RIVER - NEW AMSTERDAM, IN TO BLUE RIVER (IN)	TOTAL MERCURY (WATER)
OHIO RIVER TRIBUTARIES	5140104	CRAWFORD CO	INH5_06	OHIO RIVER - BLUE RIVER (IN) TO WOLF CREEK (KY)	E. COLI

BASIN	HYDROLOGIC UNIT CODE	COUNTY	ASSESSMENT UNIT ID	ASSESSMENT UNIT NAME	CAUSE OF IMPAIRMENT
OHIO RIVER TRIBUTARIES	5140104	CRAWFORD CO	INH5_06	OHIO RIVER - BLUE RIVER (IN) TO WOLF CREEK (KY)	DIOXIN (WATER)
OHIO RIVER TRIBUTARIES	5140104	CRAWFORD CO	INH5_06	OHIO RIVER - BLUE RIVER (IN) TO WOLF CREEK (KY)	PCBS (WATER)
OHIO RIVER TRIBUTARIES	5140104	CRAWFORD CO	INH5_06	OHIO RIVER - BLUE RIVER (IN) TO WOLF CREEK (KY)	TOTAL MERCURY (FISH TISSUE)
OHIO RIVER TRIBUTARIES	5140104	CRAWFORD CO	INH5_06	OHIO RIVER - BLUE RIVER (IN) TO WOLF CREEK (KY)	TOTAL MERCURY (WATER)
OHIO RIVER TRIBUTARIES	5140104	CRAWFORD CO	INH5_07	OHIO RIVER - WOLF CREEK (KY) TO LITTLE BLUE RIVER (IN)	E. COLI
OHIO RIVER TRIBUTARIES	5140104	CRAWFORD CO	INH5_07	OHIO RIVER - WOLF CREEK (KY) TO LITTLE BLUE RIVER (IN)	DIOXIN (WATER)
OHIO RIVER TRIBUTARIES	5140104	CRAWFORD CO	INH5_07	OHIO RIVER - WOLF CREEK (KY) TO LITTLE BLUE RIVER (IN)	PCBS (WATER)
OHIO RIVER TRIBUTARIES	5140104	CRAWFORD CO	INH5_07	OHIO RIVER - WOLF CREEK (KY) TO LITTLE BLUE RIVER (IN)	TOTAL MERCURY (FISH TISSUE)
OHIO RIVER TRIBUTARIES	5140104	CRAWFORD CO	INH5_07	OHIO RIVER - WOLF CREEK (KY) TO LITTLE BLUE RIVER (IN)	TOTAL MERCURY (WATER)
OHIO RIVER TRIBUTARIES	5140104	CRAWFORD CO/PERRY CO	INH5_08	OHIO RIVER - LITTLE BLUE RIVER (IN) TO SPRING CREEK (KY)	E. COLI
OHIO RIVER TRIBUTARIES	5140104	CRAWFORD CO/PERRY CO	INH5_08	OHIO RIVER - LITTLE BLUE RIVER (IN) TO SPRING CREEK (KY)	DIOXIN (WATER)
OHIO RIVER TRIBUTARIES	5140104	CRAWFORD CO/PERRY CO	INH5_08	OHIO RIVER - LITTLE BLUE RIVER (IN) TO SPRING CREEK (KY)	PCBS (WATER)
OHIO RIVER TRIBUTARIES	5140104	CRAWFORD CO/PERRY CO	INH5_08	OHIO RIVER - LITTLE BLUE RIVER (IN) TO SPRING CREEK (KY)	TOTAL MERCURY (FISH TISSUE)
OHIO RIVER TRIBUTARIES	5140104	CRAWFORD CO/PERRY CO	INH5_08	OHIO RIVER - LITTLE BLUE RIVER (IN) TO SPRING CREEK (KY)	TOTAL MERCURY (WATER)
OHIO RIVER TRIBUTARIES	5140104	PERRY CO	INH5_09	OHIO RIVER - SPRING CREEK (KY) TO OIL CREEK (IN)	E. COLI
OHIO RIVER TRIBUTARIES	5140104	PERRY CO	INH5_09	OHIO RIVER - SPRING CREEK (KY) TO OIL CREEK (IN)	DIOXIN (WATER)
OHIO RIVER TRIBUTARIES	5140104	PERRY CO	INH5_09	OHIO RIVER - SPRING CREEK (KY) TO OIL CREEK (IN)	PCBS (WATER)
OHIO RIVER TRIBUTARIES	5140104	PERRY CO	INH5_09	OHIO RIVER - SPRING CREEK (KY) TO OIL CREEK (IN)	TOTAL MERCURY (FISH TISSUE)
OHIO RIVER TRIBUTARIES	5140104	PERRY CO	INH5_09	OHIO RIVER - SPRING CREEK (KY) TO OIL CREEK (IN)	TOTAL MERCURY (WATER)
OHIO RIVER TRIBUTARIES	5140104	PERRY CO	INH5_10	OHIO RIVER - OIL CREEK (IN) TO YELLOW BANK CREEK (KY)	E. COLI
OHIO RIVER TRIBUTARIES	5140104	PERRY CO	INH5_10	OHIO RIVER - OIL CREEK (IN) TO YELLOW BANK CREEK (KY)	DIOXIN (WATER)
OHIO RIVER TRIBUTARIES	5140104	PERRY CO	INH5_10	OHIO RIVER - OIL CREEK (IN) TO YELLOW BANK CREEK (KY)	PCBS (WATER)
OHIO RIVER TRIBUTARIES	5140104	PERRY CO	INH5_10	OHIO RIVER - OIL CREEK (IN) TO YELLOW BANK CREEK (KY)	TOTAL MERCURY (FISH TISSUE)
OHIO RIVER TRIBUTARIES	5140104	PERRY CO	INH5_10	OHIO RIVER - OIL CREEK (IN) TO YELLOW BANK CREEK (KY)	TOTAL MERCURY (WATER)
OHIO RIVER TRIBUTARIES	5140104	PERRY CO	INH5_11	OHIO RIVER - YELLOW BANK CREEK (KY) TO SINKING CREEK (KY)	E. COLI
OHIO RIVER TRIBUTARIES	5140104	PERRY CO	INH5_11	OHIO RIVER - YELLOW BANK CREEK (KY) TO SINKING CREEK (KY)	DIOXIN (WATER)

BASIN	HYDROLOGIC UNIT CODE	COUNTY	ASSESSMENT UNIT ID	ASSESSMENT UNIT NAME	CAUSE OF IMPAIRMENT
OHIO RIVER TRIBUTARIES	5140104	PERRY CO	INH5_11	OHIO RIVER - YELLOW BANK CREEK (KY) TO SINKING CREEK (KY)	PCBS (WATER)
OHIO RIVER TRIBUTARIES	5140104	PERRY CO	INH5_11	OHIO RIVER - YELLOW BANK CREEK (KY) TO SINKING CREEK (KY)	TOTAL MERCURY (FISH TISSUE)
OHIO RIVER TRIBUTARIES	5140104	PERRY CO	INH5_11	OHIO RIVER - YELLOW BANK CREEK (KY) TO SINKING CREEK (KY)	TOTAL MERCURY (WATER)
OHIO RIVER TRIBUTARIES	5140104	PERRY CO	INH5_12	OHIO RIVER - SINKING CREEK (KY) TO BEAR CREEK (IN)	E. COLI
OHIO RIVER TRIBUTARIES	5140104	PERRY CO	INH5_12	OHIO RIVER - SINKING CREEK (KY) TO BEAR CREEK (IN)	DIOXIN (WATER)
OHIO RIVER TRIBUTARIES	5140104	PERRY CO	INH5_12	OHIO RIVER - SINKING CREEK (KY) TO BEAR CREEK (IN)	PCBS (WATER)
OHIO RIVER TRIBUTARIES	5140104	PERRY CO	INH5_12	OHIO RIVER - SINKING CREEK (KY) TO BEAR CREEK (IN)	TOTAL MERCURY (FISH TISSUE)
OHIO RIVER TRIBUTARIES	5140104	PERRY CO	INH5_12	OHIO RIVER - SINKING CREEK (KY) TO BEAR CREEK (IN)	TOTAL MERCURY (WATER)
OHIO RIVER TRIBUTARIES	5140201	PERRY CO	INH5_13	OHIO RIVER - BEAR CREEK (IN) TO CLOVER CREEK (KY)	E. COLI
OHIO RIVER TRIBUTARIES	5140201	PERRY CO	INH5_13	OHIO RIVER - BEAR CREEK (IN) TO CLOVER CREEK (KY)	DIOXIN (WATER)
OHIO RIVER TRIBUTARIES	5140201	PERRY CO	INH5_13	OHIO RIVER - BEAR CREEK (IN) TO CLOVER CREEK (KY)	PCBS (WATER)
OHIO RIVER TRIBUTARIES	5140201	PERRY CO	INH5_13	OHIO RIVER - BEAR CREEK (IN) TO CLOVER CREEK (KY)	TOTAL MERCURY (FISH TISSUE)
OHIO RIVER TRIBUTARIES	5140201	PERRY CO	INH5_13	OHIO RIVER - BEAR CREEK (IN) TO CLOVER CREEK (KY)	TOTAL MERCURY (WATER)
OHIO RIVER TRIBUTARIES	5140201	PERRY CO	INH5_14	OHIO RIVER - CLOVER CREEK (KY) TO DEER CREEK (IN)	E. COLI
OHIO RIVER TRIBUTARIES	5140201	PERRY CO	INH5_14	OHIO RIVER - CLOVER CREEK (KY) TO DEER CREEK (IN)	DIOXIN (WATER)
OHIO RIVER TRIBUTARIES	5140201	PERRY CO	INH5_14	OHIO RIVER - CLOVER CREEK (KY) TO DEER CREEK (IN)	PCBS (WATER)
OHIO RIVER TRIBUTARIES	5140201	PERRY CO	INH5_14	OHIO RIVER - CLOVER CREEK (KY) TO DEER CREEK (IN)	TOTAL MERCURY (FISH TISSUE)
OHIO RIVER TRIBUTARIES	5140201	PERRY CO	INH5_14	OHIO RIVER - CLOVER CREEK (KY) TO DEER CREEK (IN)	TOTAL MERCURY (WATER)
OHIO RIVER TRIBUTARIES	5140201	PERRY CO	INH5_15	OHIO RIVER - DEER CREEK (IN) TO CANNELTON LOCKS AND DAM	E. COLI
OHIO RIVER TRIBUTARIES	5140201	PERRY CO	INH5_15	OHIO RIVER - DEER CREEK (IN) TO CANNELTON LOCKS AND DAM	DIOXIN (WATER)
OHIO RIVER TRIBUTARIES	5140201	PERRY CO	INH5_15	OHIO RIVER - DEER CREEK (IN) TO CANNELTON LOCKS AND DAM	PCBS (WATER)
OHIO RIVER TRIBUTARIES	5140201	PERRY CO	INH5_15	OHIO RIVER - DEER CREEK (IN) TO CANNELTON LOCKS AND DAM	TOTAL MERCURY (FISH TISSUE)
OHIO RIVER TRIBUTARIES	5140201	PERRY CO	INH5_15	OHIO RIVER - DEER CREEK (IN) TO CANNELTON LOCKS AND DAM	TOTAL MERCURY (WATER)
OHIO RIVER TRIBUTARIES	5140201	PERRY CO	INH5_16	OHIO RIVER - CANNELTON LOCKS AND DAM TO TELL CITY, IN	E. COLI
OHIO RIVER TRIBUTARIES	5140201	PERRY CO	INH5_16	OHIO RIVER - CANNELTON LOCKS AND DAM TO TELL CITY, IN	DIOXIN (WATER)

BASIN	HYDROLOGIC UNIT CODE	COUNTY	ASSESSMENT UNIT ID	ASSESSMENT UNIT NAME	CAUSE OF IMPAIRMENT
OHIO RIVER TRIBUTARIES	5140201	PERRY CO	INH5_16	OHIO RIVER - CANNELTON LOCKS AND DAM TO TELL CITY, IN	PCBS (WATER)
OHIO RIVER TRIBUTARIES	5140201	PERRY CO	INH5_16	OHIO RIVER - CANNELTON LOCKS AND DAM TO TELL CITY, IN	TOTAL MERCURY (FISH TISSUE)
OHIO RIVER TRIBUTARIES	5140201	PERRY CO	INH5_16	OHIO RIVER - CANNELTON LOCKS AND DAM TO TELL CITY, IN	TOTAL MERCURY (WATER)
OHIO RIVER TRIBUTARIES	5140201	PERRY CO	INH6_01	OHIO RIVER - TELL CITY, IN TO ANDERSON RIVER (IN)	E. COLI
OHIO RIVER TRIBUTARIES	5140201	PERRY CO	INH6_01	OHIO RIVER - TELL CITY, IN TO ANDERSON RIVER (IN)	DIOXIN (WATER)
OHIO RIVER TRIBUTARIES	5140201	PERRY CO	INH6_01	OHIO RIVER - TELL CITY, IN TO ANDERSON RIVER (IN)	PCBS (WATER)
OHIO RIVER TRIBUTARIES	5140201	PERRY CO	INH6_01	OHIO RIVER - TELL CITY, IN TO ANDERSON RIVER (IN)	TOTAL MERCURY (FISH TISSUE)
OHIO RIVER TRIBUTARIES	5140201	PERRY CO	INH6_01	OHIO RIVER - TELL CITY, IN TO ANDERSON RIVER (IN)	TOTAL MERCURY (WATER)
OHIO RIVER TRIBUTARIES	5140201	SPENCER CO	INH6_02	OHIO RIVER - ANDERSON RIVER (IN) TO CROOKED CREEK (IN)	E. COLI
OHIO RIVER TRIBUTARIES	5140201	SPENCER CO	INH6_02	OHIO RIVER - ANDERSON RIVER (IN) TO CROOKED CREEK (IN)	DIOXIN (WATER)
OHIO RIVER TRIBUTARIES	5140201	SPENCER CO	INH6_02	OHIO RIVER - ANDERSON RIVER (IN) TO CROOKED CREEK (IN)	PCBS (WATER)
OHIO RIVER TRIBUTARIES	5140201	SPENCER CO	INH6_02	OHIO RIVER - ANDERSON RIVER (IN) TO CROOKED CREEK (IN)	TOTAL MERCURY (FISH TISSUE)
OHIO RIVER TRIBUTARIES	5140201	SPENCER CO	INH6_02	OHIO RIVER - ANDERSON RIVER (IN) TO CROOKED CREEK (IN)	TOTAL MERCURY (WATER)
OHIO RIVER TRIBUTARIES	5140201	SPENCER CO	INH6_03	OHIO RIVER - CROOKED CREEK (IN) TO YELLOW CREEK (KY) NEAR LEWISPORT, KY	E. COLI
OHIO RIVER TRIBUTARIES	5140201	SPENCER CO	INH6_03	OHIO RIVER - CROOKED CREEK (IN) TO YELLOW CREEK (KY) NEAR LEWISPORT, KY	DIOXIN (WATER)
OHIO RIVER TRIBUTARIES	5140201	SPENCER CO	INH6_03	OHIO RIVER - CROOKED CREEK (IN) TO YELLOW CREEK (KY) NEAR LEWISPORT, KY	PCBS (WATER)
OHIO RIVER TRIBUTARIES	5140201	SPENCER CO	INH6_03	OHIO RIVER - CROOKED CREEK (IN) TO YELLOW CREEK (KY) NEAR LEWISPORT, KY	TOTAL MERCURY (FISH TISSUE)
OHIO RIVER TRIBUTARIES	5140201	SPENCER CO	INH6_03	OHIO RIVER - CROOKED CREEK (IN) TO YELLOW CREEK (KY) NEAR LEWISPORT, KY	TOTAL MERCURY (WATER)
OHIO RIVER TRIBUTARIES	5140201	SPENCER CO	INH6_04	OHIO RIVER - YELLOW CREEK (KY) NEAR LEWISPORT, KY TO GRANDVIEW, IN	E. COLI
OHIO RIVER TRIBUTARIES	5140201	SPENCER CO	INH6_04	OHIO RIVER - YELLOW CREEK (KY) NEAR LEWISPORT, KY TO GRANDVIEW, IN	DIOXIN (WATER)
OHIO RIVER TRIBUTARIES	5140201	SPENCER CO	INH6_04	OHIO RIVER - YELLOW CREEK (KY) NEAR LEWISPORT, KY TO GRANDVIEW, IN	PCBS (WATER)
OHIO RIVER TRIBUTARIES	5140201	SPENCER CO	INH6_04	OHIO RIVER - YELLOW CREEK (KY) NEAR LEWISPORT, KY TO GRANDVIEW, IN	TOTAL MERCURY (FISH TISSUE)

BASIN	HYDROLOGIC UNIT CODE	COUNTY	ASSESSMENT UNIT ID	ASSESSMENT UNIT NAME	CAUSE OF IMPAIRMENT
OHIO RIVER TRIBUTARIES	5140201	SPENCER CO	INH6_04	OHIO RIVER - YELLOW CREEK (KY) NEAR LEWISPORT, KY TO GRANDVIEW, IN	TOTAL MERCURY (WATER)
OHIO RIVER TRIBUTARIES	5140201	SPENCER CO	INH6_05	OHIO RIVER - GRANDVIEW, IN TO ROCKPORT, IN	E. COLI
OHIO RIVER TRIBUTARIES	5140201	SPENCER CO	INH6_05	OHIO RIVER - GRANDVIEW, IN TO ROCKPORT, IN	DIOXIN (WATER)
OHIO RIVER TRIBUTARIES	5140201	SPENCER CO	INH6_05	OHIO RIVER - GRANDVIEW, IN TO ROCKPORT, IN	PCBS (WATER)
OHIO RIVER TRIBUTARIES	5140201	SPENCER CO	INH6_05	OHIO RIVER - GRANDVIEW, IN TO ROCKPORT, IN	TOTAL MERCURY (FISH TISSUE)
OHIO RIVER TRIBUTARIES	5140201	SPENCER CO	INH6_05	OHIO RIVER - GRANDVIEW, IN TO ROCKPORT, IN	TOTAL MERCURY (WATER)
OHIO RIVER TRIBUTARIES	5140201	SPENCER CO	INH6_06	OHIO RIVER - ROCKPORT, IN TO YELLOW CREEK (KY) NEAR OWENSBORO, KY	E. COLI
OHIO RIVER TRIBUTARIES	5140201	SPENCER CO	INH6_06	OHIO RIVER - ROCKPORT, IN TO YELLOW CREEK (KY) NEAR OWENSBORO, KY	DIOXIN (WATER)
OHIO RIVER TRIBUTARIES	5140201	SPENCER CO	INH6_06	OHIO RIVER - ROCKPORT, IN TO YELLOW CREEK (KY) NEAR OWENSBORO, KY	PCBS (WATER)
OHIO RIVER TRIBUTARIES	5140201	SPENCER CO	INH6_06	OHIO RIVER - ROCKPORT, IN TO YELLOW CREEK (KY) NEAR OWENSBORO, KY	TOTAL MERCURY (FISH TISSUE)
OHIO RIVER TRIBUTARIES	5140201	SPENCER CO	INH6_06	OHIO RIVER - ROCKPORT, IN TO YELLOW CREEK (KY) NEAR OWENSBORO, KY	TOTAL MERCURY (WATER)
OHIO RIVER TRIBUTARIES	5140201	SPENCER CO	INH6_07	OHIO RIVER - YELLOW CREEK (KY) TO CANEY CREEK (IN)	E. COLI
OHIO RIVER TRIBUTARIES	5140201	SPENCER CO	INH6_07	OHIO RIVER - YELLOW CREEK (KY) TO CANEY CREEK (IN)	DIOXIN (WATER)
OHIO RIVER TRIBUTARIES	5140201	SPENCER CO	INH6_07	OHIO RIVER - YELLOW CREEK (KY) TO CANEY CREEK (IN)	PCBS (WATER)
OHIO RIVER TRIBUTARIES	5140201	SPENCER CO	INH6_07	OHIO RIVER - YELLOW CREEK (KY) TO CANEY CREEK (IN)	TOTAL MERCURY (FISH TISSUE)
OHIO RIVER TRIBUTARIES	5140201	SPENCER CO	INH6_07	OHIO RIVER - YELLOW CREEK (KY) TO CANEY CREEK (IN)	TOTAL MERCURY (WATER)
OHIO RIVER TRIBUTARIES	5140201	SPENCER CO	INH6_08	OHIO RIVER - CANEY CREEK (IN) TO LITTLE PIGEON CREEK (IN)	E. COLI
OHIO RIVER TRIBUTARIES	5140201	SPENCER CO	INH6_08	OHIO RIVER - CANEY CREEK (IN) TO LITTLE PIGEON CREEK (IN)	DIOXIN (WATER)
OHIO RIVER TRIBUTARIES	5140201	SPENCER CO	INH6_08	OHIO RIVER - CANEY CREEK (IN) TO LITTLE PIGEON CREEK (IN)	PCBS (WATER)
OHIO RIVER TRIBUTARIES	5140201	SPENCER CO	INH6_08	OHIO RIVER - CANEY CREEK (IN) TO LITTLE PIGEON CREEK (IN)	TOTAL MERCURY (FISH TISSUE)
OHIO RIVER TRIBUTARIES	5140201	SPENCER CO	INH6_08	OHIO RIVER - CANEY CREEK (IN) TO LITTLE PIGEON CREEK (IN)	TOTAL MERCURY (WATER)
OHIO RIVER TRIBUTARIES	5140201	SPENCER CO	INH6_09	OHIO RIVER - LITTLE PIGEON CREEK (IN) TO FRENCH ISLANDS NOS 1 AND 2	E. COLI
OHIO RIVER TRIBUTARIES	5140201	SPENCER CO	INH6_09	OHIO RIVER - LITTLE PIGEON CREEK (IN) TO FRENCH ISLANDS NOS 1 AND 2	DIOXIN (WATER)

BASIN	HYDROLOGIC UNIT CODE	COUNTY	ASSESSMENT UNIT ID	ASSESSMENT UNIT NAME	CAUSE OF IMPAIRMENT
OHIO RIVER TRIBUTARIES	5140201	SPENCER CO	INH6_09	OHIO RIVER - LITTLE PIGEON CREEK (IN) TO FRENCH ISLANDS NOS 1 AND 2	PCBS (WATER)
OHIO RIVER TRIBUTARIES	5140201	SPENCER CO	INH6_09	OHIO RIVER - LITTLE PIGEON CREEK (IN) TO FRENCH ISLANDS NOS 1 AND 2	TOTAL MERCURY (FISH TISSUE)
OHIO RIVER TRIBUTARIES	5140201	SPENCER CO	INH6_09	OHIO RIVER - LITTLE PIGEON CREEK (IN) TO FRENCH ISLANDS NOS 1 AND 2	TOTAL MERCURY (WATER)
OHIO RIVER TRIBUTARIES	5140201	WARRICK CO	INH6_10	OHIO RIVER - FRENCH ISLANDS, NOS 1 AND 2 TO NEWBURGH LOCKS AND DAM	E. COLI
OHIO RIVER TRIBUTARIES	5140201	WARRICK CO	INH6_10	OHIO RIVER - FRENCH ISLANDS, NOS 1 AND 2 TO NEWBURGH LOCKS AND DAM	DIOXIN (WATER)
OHIO RIVER TRIBUTARIES	5140201	WARRICK CO	INH6_10	OHIO RIVER - FRENCH ISLANDS, NOS 1 AND 2 TO NEWBURGH LOCKS AND DAM	PCBS (WATER)
OHIO RIVER TRIBUTARIES	5140201	WARRICK CO	INH6_10	OHIO RIVER - FRENCH ISLANDS, NOS 1 AND 2 TO NEWBURGH LOCKS AND DAM	TOTAL MERCURY (FISH TISSUE)
OHIO RIVER TRIBUTARIES	5140201	WARRICK CO	INH6_10	OHIO RIVER - FRENCH ISLANDS, NOS 1 AND 2 TO NEWBURGH LOCKS AND DAM	TOTAL MERCURY (WATER)
OHIO RIVER TRIBUTARIES	5120202	VANDERBURGH CO	INH7_01	OHIO RIVER - NEWBURGH LOCKS AND DAM TO GREEN RIVER (KY)	E. COLI
OHIO RIVER TRIBUTARIES	5120202	VANDERBURGH CO	INH7_01	OHIO RIVER - NEWBURGH LOCKS AND DAM TO GREEN RIVER (KY)	TEMPERATURE
OHIO RIVER TRIBUTARIES	5120202	VANDERBURGH CO	INH7_01	OHIO RIVER - NEWBURGH LOCKS AND DAM TO GREEN RIVER (KY)	DISSOLVED OXYGEN
OHIO RIVER TRIBUTARIES	5120202	VANDERBURGH CO	INH7_01	OHIO RIVER - NEWBURGH LOCKS AND DAM TO GREEN RIVER (KY)	DIOXIN (WATER)
OHIO RIVER TRIBUTARIES	5120202	VANDERBURGH CO	INH7_01	OHIO RIVER - NEWBURGH LOCKS AND DAM TO GREEN RIVER (KY)	PCBS (WATER)
OHIO RIVER TRIBUTARIES	5120202	VANDERBURGH CO	INH7_01	OHIO RIVER - NEWBURGH LOCKS AND DAM TO GREEN RIVER (KY)	TOTAL MERCURY (FISH TISSUE)
OHIO RIVER TRIBUTARIES	5120202	VANDERBURGH CO	INH7_01	OHIO RIVER - NEWBURGH LOCKS AND DAM TO GREEN RIVER (KY)	TOTAL MERCURY (WATER)
OHIO RIVER TRIBUTARIES	5120202	VANDERBURGH CO	INH8_01	OHIO RIVER - EVANSVILLE, IN (UPSTREAM) TO EVANSVILLE, IN (DOWNSTREAM)	TEMPERATURE
OHIO RIVER TRIBUTARIES	5120202	VANDERBURGH CO	INH8_01	OHIO RIVER - EVANSVILLE, IN (UPSTREAM) TO EVANSVILLE, IN (DOWNSTREAM)	DISSOLVED OXYGEN
OHIO RIVER TRIBUTARIES	5120202	VANDERBURGH CO	INH8_01	OHIO RIVER - EVANSVILLE, IN (UPSTREAM) TO EVANSVILLE, IN (DOWNSTREAM)	DIOXIN (WATER)
OHIO RIVER TRIBUTARIES	5120202	VANDERBURGH CO	INH8_01	OHIO RIVER - EVANSVILLE, IN (UPSTREAM) TO EVANSVILLE, IN (DOWNSTREAM)	PCBS (WATER)
OHIO RIVER TRIBUTARIES	5120202	VANDERBURGH CO	INH8_01	OHIO RIVER - EVANSVILLE, IN (UPSTREAM) TO EVANSVILLE, IN (DOWNSTREAM)	TOTAL MERCURY (FISH TISSUE)
OHIO RIVER TRIBUTARIES	5120202	VANDERBURGH CO	INH8_01	OHIO RIVER - EVANSVILLE, IN (UPSTREAM) TO EVANSVILLE, IN (DOWNSTREAM)	TOTAL MERCURY (WATER)

BASIN	HYDROLOGIC UNIT CODE	COUNTY	ASSESSMENT UNIT ID	ASSESSMENT UNIT NAME	CAUSE OF IMPAIRMENT
OHIO RIVER TRIBUTARIES	5120202	VANDERBURGH CO	INH8_02	OHIO RIVER - EVANSVILLE, IN (DOWNSTREAM) TO HENDERSON, KY	E. COLI
OHIO RIVER TRIBUTARIES	5120202	VANDERBURGH CO	INH8_02	OHIO RIVER - EVANSVILLE, IN (DOWNSTREAM) TO HENDERSON, KY	TEMPERATURE
OHIO RIVER TRIBUTARIES	5120202	VANDERBURGH CO	INH8_02	OHIO RIVER - EVANSVILLE, IN (DOWNSTREAM) TO HENDERSON, KY	DISSOLVED OXYGEN
OHIO RIVER TRIBUTARIES	5120202	VANDERBURGH CO	INH8_02	OHIO RIVER - EVANSVILLE, IN (DOWNSTREAM) TO HENDERSON, KY	DIOXIN (WATER)
OHIO RIVER TRIBUTARIES	5120202	VANDERBURGH CO	INH8_02	OHIO RIVER - EVANSVILLE, IN (DOWNSTREAM) TO HENDERSON, KY	PCBS (WATER)
OHIO RIVER TRIBUTARIES	5120202	VANDERBURGH CO	INH8_02	OHIO RIVER - EVANSVILLE, IN (DOWNSTREAM) TO HENDERSON, KY	TOTAL MERCURY (FISH TISSUE)
OHIO RIVER TRIBUTARIES	5120202	VANDERBURGH CO	INH8_02	OHIO RIVER - EVANSVILLE, IN (DOWNSTREAM) TO HENDERSON, KY	TOTAL MERCURY (WATER)
OHIO RIVER TRIBUTARIES	5120202	VANDERBURGH CO	INH8_03	OHIO RIVER - HENDERSON, KY TO CANOE CREEK (KY)	E. COLI
OHIO RIVER TRIBUTARIES	5120202	VANDERBURGH CO	INH8_03	OHIO RIVER - HENDERSON, KY TO CANOE CREEK (KY)	TEMPERATURE
OHIO RIVER TRIBUTARIES	5120202	VANDERBURGH CO	INH8_03	OHIO RIVER - HENDERSON, KY TO CANOE CREEK (KY)	DISSOLVED OXYGEN
OHIO RIVER TRIBUTARIES	5120202	VANDERBURGH CO	INH8_03	OHIO RIVER - HENDERSON, KY TO CANOE CREEK (KY)	DIOXIN (WATER)
OHIO RIVER TRIBUTARIES	5120202	VANDERBURGH CO	INH8_03	OHIO RIVER - HENDERSON, KY TO CANOE CREEK (KY)	PCBS (WATER)
OHIO RIVER TRIBUTARIES	5120202	VANDERBURGH CO	INH8_03	OHIO RIVER - HENDERSON, KY TO CANOE CREEK (KY)	TOTAL MERCURY (FISH TISSUE)
OHIO RIVER TRIBUTARIES	5120202	VANDERBURGH CO	INH8_03	OHIO RIVER - HENDERSON, KY TO CANOE CREEK (KY)	TOTAL MERCURY (WATER)
OHIO RIVER TRIBUTARIES	5120202	VANDERBURGH CO	INH8_04	OHIO RIVER - CANOE CREEK (KY) TO BAYOU CREEK (IN)	E. COLI
OHIO RIVER TRIBUTARIES	5120202	VANDERBURGH CO	INH8_04	OHIO RIVER - CANOE CREEK (KY) TO BAYOU CREEK (IN)	TEMPERATURE
OHIO RIVER TRIBUTARIES	5120202	VANDERBURGH CO	INH8_04	OHIO RIVER - CANOE CREEK (KY) TO BAYOU CREEK (IN)	DISSOLVED OXYGEN
OHIO RIVER TRIBUTARIES	5120202	VANDERBURGH CO	INH8_04	OHIO RIVER - CANOE CREEK (KY) TO BAYOU CREEK (IN)	DIOXIN (WATER)
OHIO RIVER TRIBUTARIES	5120202	VANDERBURGH CO	INH8_04	OHIO RIVER - CANOE CREEK (KY) TO BAYOU CREEK (IN)	PCBS (WATER)
OHIO RIVER TRIBUTARIES	5120202	VANDERBURGH CO	INH8_04	OHIO RIVER - CANOE CREEK (KY) TO BAYOU CREEK (IN)	TOTAL MERCURY (FISH TISSUE)
OHIO RIVER TRIBUTARIES	5120202	VANDERBURGH CO	INH8_04	OHIO RIVER - CANOE CREEK (KY) TO BAYOU CREEK (IN)	TOTAL MERCURY (WATER)
OHIO RIVER TRIBUTARIES	5120202	POSEY CO	INH8_05	OHIO RIVER - BAYOU CREEK (IN) TO DS END OF OHIO RIVER CHANNEL NORTH OF DIAMOND ISLAND	E. COLI

BASIN	HYDROLOGIC UNIT CODE	COUNTY	ASSESSMENT UNIT ID	ASSESSMENT UNIT NAME	CAUSE OF IMPAIRMENT
OHIO RIVER TRIBUTARIES	5120202	POSEY CO	INH8_05	OHIO RIVER - BAYOU CREEK (IN) TO DS END OF OHIO RIVER CHANNEL NORTH OF DIAMOND ISLAND	TEMPERATURE
OHIO RIVER TRIBUTARIES	5120202	POSEY CO	INH8_05	OHIO RIVER - BAYOU CREEK (IN) TO DS END OF OHIO RIVER CHANNEL NORTH OF DIAMOND ISLAND	DISSOLVED OXYGEN
OHIO RIVER TRIBUTARIES	5120202	POSEY CO	INH8_05	OHIO RIVER - BAYOU CREEK (IN) TO DS END OF OHIO RIVER CHANNEL NORTH OF DIAMOND ISLAND	DIOXIN (WATER)
OHIO RIVER TRIBUTARIES	5120202	POSEY CO	INH8_05	OHIO RIVER - BAYOU CREEK (IN) TO DS END OF OHIO RIVER CHANNEL NORTH OF DIAMOND ISLAND	PCBS (WATER)
OHIO RIVER TRIBUTARIES	5120202	POSEY CO	INH8_05	OHIO RIVER - BAYOU CREEK (IN) TO DS END OF OHIO RIVER CHANNEL NORTH OF DIAMOND ISLAND	TOTAL MERCURY (FISH TISSUE)
OHIO RIVER TRIBUTARIES	5120202	POSEY CO	INH8_05	OHIO RIVER - BAYOU CREEK (IN) TO DS END OF OHIO RIVER CHANNEL NORTH OF DIAMOND ISLAND	TOTAL MERCURY (WATER)
OHIO RIVER TRIBUTARIES	5120202	POSEY CO	INH8_06	OHIO RIVER - OHIO RIVER CHANNEL SOUTH OF DIAMOND ISLAND	E. COLI
OHIO RIVER TRIBUTARIES	5120202	POSEY CO	INH8_06	OHIO RIVER - OHIO RIVER CHANNEL SOUTH OF DIAMOND ISLAND	TEMPERATURE
OHIO RIVER TRIBUTARIES	5120202	POSEY CO	INH8_06	OHIO RIVER - OHIO RIVER CHANNEL SOUTH OF DIAMOND ISLAND	DISSOLVED OXYGEN
OHIO RIVER TRIBUTARIES	5120202	POSEY CO	INH8_06	OHIO RIVER - OHIO RIVER CHANNEL SOUTH OF DIAMOND ISLAND	DIOXIN (WATER)
OHIO RIVER TRIBUTARIES	5120202	POSEY CO	INH8_06	OHIO RIVER - OHIO RIVER CHANNEL SOUTH OF DIAMOND ISLAND	PCBS (WATER)
OHIO RIVER TRIBUTARIES	5120202	POSEY CO	INH8_06	OHIO RIVER - OHIO RIVER CHANNEL SOUTH OF DIAMOND ISLAND	TOTAL MERCURY (FISH TISSUE)
OHIO RIVER TRIBUTARIES	5120202	POSEY CO	INH8_06	OHIO RIVER - OHIO RIVER CHANNEL SOUTH OF DIAMOND ISLAND	TOTAL MERCURY (WATER)
OHIO RIVER TRIBUTARIES	5120202	POSEY CO	INH8_07	OHIO RIVER - DS END OF DIAMOND ISLAND TO MOUNT VERNON, IN	E. COLI
OHIO RIVER TRIBUTARIES	5120202	POSEY CO	INH8_07	OHIO RIVER - DS END OF DIAMOND ISLAND TO MOUNT VERNON, IN	TEMPERATURE
OHIO RIVER TRIBUTARIES	5120202	POSEY CO	INH8_07	OHIO RIVER - DS END OF DIAMOND ISLAND TO MOUNT VERNON, IN	DISSOLVED OXYGEN
OHIO RIVER TRIBUTARIES	5120202	POSEY CO	INH8_07	OHIO RIVER - DS END OF DIAMOND ISLAND TO MOUNT VERNON, IN	DIOXIN (WATER)

BASIN	HYDROLOGIC UNIT CODE	COUNTY	ASSESSMENT UNIT ID	ASSESSMENT UNIT NAME	CAUSE OF IMPAIRMENT
OHIO RIVER TRIBUTARIES	5120202	POSEY CO	INH8_07	OHIO RIVER - DS END OF DIAMOND ISLAND TO MOUNT VERNON, IN	PCBS (WATER)
OHIO RIVER TRIBUTARIES	5120202	POSEY CO	INH8_07	OHIO RIVER - DS END OF DIAMOND ISLAND TO MOUNT VERNON, IN	TOTAL MERCURY (FISH TISSUE)
OHIO RIVER TRIBUTARIES	5120202	POSEY CO	INH8_07	OHIO RIVER - DS END OF DIAMOND ISLAND TO MOUNT VERNON, IN	TOTAL MERCURY (WATER)
OHIO RIVER TRIBUTARIES	5120202	POSEY CO	INH8_08	OHIO RIVER - MOUNT VERNON, IN TO DS END OF OHIO RIVER CHANNEL WEST OF SLIM ISLAND	E. COLI
OHIO RIVER TRIBUTARIES	5120202	POSEY CO	INH8_08	OHIO RIVER - MOUNT VERNON, IN TO DS END OF OHIO RIVER CHANNEL WEST OF SLIM ISLAND	TEMPERATURE
OHIO RIVER TRIBUTARIES	5120202	POSEY CO	INH8_08	OHIO RIVER - MOUNT VERNON, IN TO DS END OF OHIO RIVER CHANNEL WEST OF SLIM ISLAND	DISSOLVED OXYGEN
OHIO RIVER TRIBUTARIES	5120202	POSEY CO	INH8_08	OHIO RIVER - MOUNT VERNON, IN TO DS END OF OHIO RIVER CHANNEL WEST OF SLIM ISLAND	DIOXIN (WATER)
OHIO RIVER TRIBUTARIES	5120202	POSEY CO	INH8_08	OHIO RIVER - MOUNT VERNON, IN TO DS END OF OHIO RIVER CHANNEL WEST OF SLIM ISLAND	PCBS (WATER)
OHIO RIVER TRIBUTARIES	5120202	POSEY CO	INH8_08	OHIO RIVER - MOUNT VERNON, IN TO DS END OF OHIO RIVER CHANNEL WEST OF SLIM ISLAND	TOTAL MERCURY (FISH TISSUE)
OHIO RIVER TRIBUTARIES	5120202	POSEY CO	INH8_08	OHIO RIVER - MOUNT VERNON, IN TO DS END OF OHIO RIVER CHANNEL WEST OF SLIM ISLAND	TOTAL MERCURY (WATER)
OHIO RIVER TRIBUTARIES	5120202	POSEY CO	INH8_09	OHIO RIVER CHANNEL EAST OF SLIM ISLAND	E. COLI
OHIO RIVER TRIBUTARIES	5120202	POSEY CO	INH8_09	OHIO RIVER CHANNEL EAST OF SLIM ISLAND	TEMPERATURE
OHIO RIVER TRIBUTARIES	5120202	POSEY CO	INH8_09	OHIO RIVER CHANNEL EAST OF SLIM ISLAND	DISSOLVED OXYGEN
OHIO RIVER TRIBUTARIES	5120202	POSEY CO	INH8_09	OHIO RIVER CHANNEL EAST OF SLIM ISLAND	DIOXIN (WATER)
OHIO RIVER TRIBUTARIES	5120202	POSEY CO	INH8_09	OHIO RIVER CHANNEL EAST OF SLIM ISLAND	PCBS (WATER)
OHIO RIVER TRIBUTARIES	5120202	POSEY CO	INH8_09	OHIO RIVER CHANNEL EAST OF SLIM ISLAND	TOTAL MERCURY (FISH TISSUE)
OHIO RIVER TRIBUTARIES	5120202	POSEY CO	INH8_09	OHIO RIVER CHANNEL EAST OF SLIM ISLAND	TOTAL MERCURY (WATER)
OHIO RIVER TRIBUTARIES	5120202	POSEY CO	INH8_10	OHIO RIVER - DS END OF SLIM ISLAND TO HOVEY LAKE DRAIN (IN)	E. COLI
OHIO RIVER TRIBUTARIES	5120202	POSEY CO	INH8_10	OHIO RIVER - DS END OF SLIM ISLAND TO HOVEY LAKE DRAIN (IN)	TEMPERATURE
OHIO RIVER TRIBUTARIES	5120202	POSEY CO	INH8_10	OHIO RIVER - DS END OF SLIM ISLAND TO HOVEY LAKE DRAIN (IN)	DISSOLVED OXYGEN
OHIO RIVER TRIBUTARIES	5120202	POSEY CO	INH8_10	OHIO RIVER - DS END OF SLIM ISLAND TO HOVEY LAKE DRAIN (IN)	DIOXIN (WATER)

BASIN	HYDROLOGIC UNIT CODE	COUNTY	ASSESSMENT UNIT ID	ASSESSMENT UNIT NAME	CAUSE OF IMPAIRMENT
OHIO RIVER TRIBUTARIES	5120202	POSEY CO	INH8_10	OHIO RIVER - DS END OF SLIM ISLAND TO HOVEY LAKE DRAIN (IN)	PCBS (WATER)
OHIO RIVER TRIBUTARIES	5120202	POSEY CO	INH8_10	OHIO RIVER - DS END OF SLIM ISLAND TO HOVEY LAKE DRAIN (IN)	TOTAL MERCURY (FISH TISSUE)
OHIO RIVER TRIBUTARIES	5120202	POSEY CO	INH8_10	OHIO RIVER - DS END OF SLIM ISLAND TO HOVEY LAKE DRAIN (IN)	TOTAL MERCURY (WATER)
OHIO RIVER TRIBUTARIES	5120202	POSEY CO	INH8_11	OHIO RIVER - HOVEY LAKE DRAIN (IN) TO LOST CREEK (KY)	TEMPERATURE
OHIO RIVER TRIBUTARIES	5120202	POSEY CO	INH8_11	OHIO RIVER - HOVEY LAKE DRAIN (IN) TO LOST CREEK (KY)	DISSOLVED OXYGEN
OHIO RIVER TRIBUTARIES	5120202	POSEY CO	INH8_11	OHIO RIVER - HOVEY LAKE DRAIN (IN) TO LOST CREEK (KY)	DIOXIN (WATER)
OHIO RIVER TRIBUTARIES	5120202	POSEY CO	INH8_11	OHIO RIVER - HOVEY LAKE DRAIN (IN) TO LOST CREEK (KY)	PCBS (WATER)
OHIO RIVER TRIBUTARIES	5120202	POSEY CO	INH8_11	OHIO RIVER - HOVEY LAKE DRAIN (IN) TO LOST CREEK (KY)	TOTAL MERCURY (FISH TISSUE)
OHIO RIVER TRIBUTARIES	5120202	POSEY CO	INH8_11	OHIO RIVER - HOVEY LAKE DRAIN (IN) TO LOST CREEK (KY)	TOTAL MERCURY (WATER)
OHIO RIVER TRIBUTARIES	5120202	POSEY CO	INH8_12	OHIO RIVER - LOST CREEK (KY) TO UNIONTOWN (JOHN T. MYERS) LOCKS	TEMPERATURE
OHIO RIVER TRIBUTARIES	5120202	POSEY CO	INH8_12	OHIO RIVER - LOST CREEK (KY) TO UNIONTOWN (JOHN T. MYERS) LOCKS	DISSOLVED OXYGEN
OHIO RIVER TRIBUTARIES	5120202	POSEY CO	INH8_12	OHIO RIVER - LOST CREEK (KY) TO UNIONTOWN (JOHN T. MYERS) LOCKS	DIOXIN (WATER)
OHIO RIVER TRIBUTARIES	5120202	POSEY CO	INH8_12	OHIO RIVER - LOST CREEK (KY) TO UNIONTOWN (JOHN T. MYERS) LOCKS	PCBS (WATER)
OHIO RIVER TRIBUTARIES	5120202	POSEY CO	INH8_12	OHIO RIVER - LOST CREEK (KY) TO UNIONTOWN (JOHN T. MYERS) LOCKS	TOTAL MERCURY (FISH TISSUE)
OHIO RIVER TRIBUTARIES	5120202	POSEY CO	INH8_12	OHIO RIVER - LOST CREEK (KY) TO UNIONTOWN (JOHN T. MYERS) LOCKS	TOTAL MERCURY (WATER)
OHIO RIVER TRIBUTARIES	5120202	POSEY CO	INH9_01	OHIO RIVER - UNIONTOWN (JOHN T. MYERS) LOCKS AND DAM TO WABASH RIVER	TEMPERATURE
OHIO RIVER TRIBUTARIES	5120202	POSEY CO	INH9_01	OHIO RIVER - UNIONTOWN (JOHN T. MYERS) LOCKS AND DAM TO WABASH RIVER	DISSOLVED OXYGEN
OHIO RIVER TRIBUTARIES	5120202	POSEY CO	INH9_01	OHIO RIVER - UNIONTOWN (JOHN T. MYERS) LOCKS AND DAM TO WABASH RIVER	DIOXIN (WATER)
OHIO RIVER TRIBUTARIES	5120202	POSEY CO	INH9_01	OHIO RIVER - UNIONTOWN (JOHN T. MYERS) LOCKS AND DAM TO WABASH RIVER	PCBS (WATER)
OHIO RIVER TRIBUTARIES	5120202	POSEY CO	INH9_01	OHIO RIVER - UNIONTOWN (JOHN T. MYERS) LOCKS AND DAM TO WABASH RIVER	TOTAL MERCURY (FISH TISSUE)

BASIN	HYDROLOGIC UNIT CODE	COUNTY	ASSESSMENT UNIT ID	ASSESSMENT UNIT NAME	CAUSE OF IMPAIRMENT
OHIO RIVER TRIBUTARIES	5120202	POSEY CO	INH9_01	OHIO RIVER - UNIONTOWN (JOHN T. MYERS) LOCKS AND DAM TO WABASH RIVER	TOTAL MERCURY (WATER)

Additional Waterbody Impairments Added as a Result of Resegmentation to Support TMDL development for the West Fork Whitewater River Watershed

As noted in previous sections of this report, IDEM added all the impairments addressed by the West Fork Whitewater River watershed TMDL to Category 5 under their new AUIDs resulting from the resegmentation conducted for this TMDL. As a result, a total of twenty two (22) additional impairments were added to the finalized 303(d) list (Table 26) since the draft list was published.

Table 24: Waterbody impairments added to Category 5 pending resolution of segmentation tracking issues associated with the West Fork Whitewater River watershed TMDL.

BASIN	HYDROLOGIC UNIT CODE	COUNTY	ASSESSMENT UNIT ID	ASSESSMENT UNIT NAME	CAUSE OF IMPAIRMENT
GREAT MIAMI	050800030101	WAYNE CO	ING0311_01	MORGAN CREEK	E. COLI
GREAT MIAMI	050800030101	WAYNE CO	ING0311_T1002	WEST BROOK	E. COLI
GREAT MIAMI	05080030102	RANDOLPH CO/WAYNE CO	ING0312_01	MARTINDALE CREEK	E. COLI
GREAT MIAMI	050800030104	RANDOLPH CO/WAYNE CO	ING0314_04	WHITEWATER RIVER	E. COLI
GREAT MIAMI	050800030106	FAYETTE CO/HENRY CO	ING0316_T1006	DUCK CREEK	E. COLI
GREAT MIAMI	050800030107	WAYNE CO	ING0317_01	MARTINDALE CREEK	E. COLI
GREAT MIAMI	050800030108	WAYNE CO	ING0318_01	WHITEWATER RIVER	E. COLI
GREAT MIAMI	050800030108	WAYNE CO	ING0318_T1002	BEAR CREEK	E. COLI
GREAT MIAMI	050800030108	HENRY CO/WAYNE CO	ING0318_T1003	BEAR CREEK	E. COLI
GREAT MIAMI	050800030108	WAYNE CO	ING0318_T1007	CREITZ CREEK	E. COLI
GREAT MIAMI	050800030202	RANDOLPH CO/WAYNE CO	ING0322_01	GREENS FORK	E. COLI
GREAT MIAMI	050800030202	RANDOLPH CO	ING0322_T1012	BLOOMINGPORT CREEK	E. COLI
GREAT MIAMI	050800030203	WAYNE CO	ING0323_01	GREENS FORK	E. COLI
GREAT MIAMI	050800030204	WAYNE CO	ING0324_01	GREENS FORK	E. COLI
GREAT MIAMI	050800030302	WAYNE CO	ING0332_02	NOLANDS FORK	E. COLI
GREAT MIAMI	050800030303	WAYNE CO	ING0333_01	NOLANDS FORK	E. COLI
GREAT MIAMI	050800030304	WAYNE CO	ING0334_01	NOLANDS FORK	E. COLI
GREAT MIAMI	050800030305	FAYETTE/WAYNE	ING0335_01	NOLANDS FORK	E. COLI
GREAT MIAMI	050800030403	FAYETTE CO	ING0343_01	WILLIAMS CREEK	E. COLI
GREAT MIAMI	050800030403	FAYETTE CO	ING0343_02	LITTLE WILLIAMS CREEK	E. COLI
GREAT MIAMI	050800030408	FAYETTE CO/FRANKLIN CO	ING0348_T1003	BEAR CREEK	E. COLI
GREAT MIAMI	50800030103	RANDOLPH CO/WAYNE CO	ING0313_06*	NETTLE CREEK	E.COLI
GREAT MIAMI	050800030108	WAYNE CO	ING0318_02	WHITEWATER RIVER	E.COLI

*ING0313_06 was correctly added to the draft 303(d) list and is included in this table to provide a complete list of the new AUIDs associated with the impairments addressed in the TMDL and to simplify tracking by U.S. EPA.

Additional Waterbody Impairments Added as a Result of Other Resegmentations Completed or Finalized after the Draft 303(d) was Published

Since the draft 303(d) list was published, IDEM finalized its segementation tracking table, which resulted in an additional one hundred sixty one (161) impairments placed in Category 5 based on resegmentation (Table 25). These impairments, many of which are still pending the reassessment required for resegmentation have been added to Category 5 under their new AUIDs.

Table 25: Additional waterbody impairments added back to Category 5 due to resegmentation finalized after the draft 303(d) list was published.

BASIN	HYDROLOGIC UNIT CODE	COUNTY	ASSESSMENT UNIT ID	ASSESSMENT UNIT NAME	CAUSE OF IMPAIRMENT
UPPER ILLINOIS	71200011301	LAKE CO	INK01D1_T1004	STONY RUN, MIDDLE BRANCH - UNNAMED TRIBUTARY	CHLORIDE
UPPER ILLINOIS	71200030305	LAKE CO	INK0335_01	LITTLE CALUMET RIVER	CHLORIDE
UPPER ILLINOIS	71200030305	LAKE CO	INK0335_02	LITTLE CALUMET RIVER	CHLORIDE
UPPER ILLINOIS	71200030305	LAKE CO	INK0335_03	LITTLE CALUMET RIVER	CHLORIDE
UPPER WABASH	51201070304	CLINTON CO	INB0734_03	WILDCAT CREEK, SOUTH FORK	DISSOLVED OXYGEN
UPPER WABASH	51201070304	CLINTON CO	INB0734_04	TALBERT DITCH	DISSOLVED OXYGEN
LOWER WABASH	51201111506	SULLIVAN CO	INB11G7_T1001	KETTLE CREEK - HEADWATERS	DISSOLVED OXYGEN
LOWER WABASH	51201111506	SULLIVAN CO	INB11G7_T1002	KETTLE CREEK	DISSOLVED OXYGEN
LOWER WABASH	51201111506	SULLIVAN CO	INB11G7_T1003	KETTLE CREEK	DISSOLVED OXYGEN
LOWER WABASH	51201111506	SULLIVAN CO	INB11G7_T1003B	KETTLE CREEK - UNNAMED TRIBUTARY	DISSOLVED OXYGEN
GREAT LAKES	40400010509	LAKE CO/PORTER CO	INC0159_01	LITTLE CALUMET RIVER	DISSOLVED OXYGEN
GREAT MIAMI	50800030804	FRANKLIN CO	ING0384_T1001	LITTLE CEDAR CREEK	DISSOLVED OXYGEN
UPPER ILLINOIS	71200010903	JASPER CO	INK0193_02	HODGE DITCH	DISSOLVED OXYGEN
UPPER ILLINOIS	71200010903	JASPER CO	INK0193_T1001	JAMES DITCH	DISSOLVED OXYGEN
UPPER ILLINOIS	71200010903	JASPER CO	INK0193_T1002	DELEHANTY DITCH	DISSOLVED OXYGEN
UPPER ILLINOIS	71200010903	JASPER CO	INK0193_T1003	SCHATZLEY DITCH	DISSOLVED OXYGEN
UPPER ILLINOIS	71200020501	NEWTON CO	INK0251_02	CHIZUM DITCH	DISSOLVED OXYGEN
UPPER ILLINOIS	71200020505	NEWTON CO	INK0255_T1006	KENT DITCH	DISSOLVED OXYGEN
UPPER ILLINOIS	71200020505	NEWTON CO	INK0255_T1007	MONTGOMERY DITCH	DISSOLVED OXYGEN
UPPER ILLINOIS	71200030305	LAKE CO	INK0335_01	LITTLE CALUMET RIVER	DISSOLVED OXYGEN
UPPER ILLINOIS	71200030305	LAKE CO	INK0335_02	LITTLE CALUMET RIVER	DISSOLVED OXYGEN

BASIN	HYDROLOGIC UNIT CODE	COUNTY	ASSESSMENT UNIT ID	ASSESSMENT UNIT NAME	CAUSE OF IMPAIRMENT
UPPER ILLINOIS	71200030305	LAKE CO	INK0335_03	LITTLE CALUMET RIVER	DISSOLVED OXYGEN
UPPER WABASH	51201070101	TIPTON CO	INB0711_02	TURKEY CREEK	E. COLI
UPPER WABASH	51201070202	CARROLL CO	INB0722_T1010	WILDCAT CREEK, MIDDLE FORK - UNNAMED TRIBUTARY	E. COLI
UPPER WABASH	51201070402	HOWARD CO	INB0742_T1004	CLAW CREEK	E. COLI
UPPER WABASH	51201070402	HOWARD CO	INB0742_T1005	REED DITCH	E. COLI
UPPER WABASH	51201070403	HOWARD CO	INB0743_T1010	HALIHAN DITCH	E. COLI
LOWER WABASH	51201111502	VIGO CO	INB11G3_04	BUSSERON CREEK, WEST FORK	E. COLI
LOWER WABASH	51201111502	SULLIVAN CO	INB11G3_05	BUSSERON CREEK, WEST FORK	E. COLI
LOWER WABASH	51201111502	SULLIVAN CO	INB11G3_06	BUSSERON CREEK, WEST FORK	E. COLI
GREAT LAKES	40400010205	LAPORTE	INC0125_T1009	GALENA RIVER - UNNAMED TRIBUTARY	E. COLI
GREAT LAKES	40400010301	PORTER CO	INC0131_01	SALT CREEK	E. COLI
GREAT LAKES	40400010301	PORTER CO	INC0131_02	SALT CREEK	E. COLI
GREAT LAKES	40400010301	PORTER CO	INC0131_T1001	SALT CREEK - UNNAMED TRIBUTARY	E. COLI
GREAT LAKES	40400010301	PORTER CO	INC0131_T1002	SALT CREEK - UNNAMED TRIBUTARY	E. COLI
GREAT LAKES	40400010302	PORTER CO	INC0132_01	SALT CREEK	E. COLI
GREAT LAKES	40400010302	PORTER CO	INC0132_02	SALT CREEK	E. COLI
GREAT LAKES	40400010302	PORTER CO	INC0132_T1007	BEAUTY CREEK	E. COLI
GREAT LAKES	40400010302	PORTER CO	INC0132_T1008	SALT CREEK - UNNAMED TRIBUTARY	E. COLI
GREAT LAKES	40400010504	LAKE CO	INC0154_T1001	DEER CREEK	E. COLI
GREAT LAKES	40400010509	PORTER CO	INC0159_02	LITTLE CALUMET RIVER	E. COLI
GREAT MIAMI	50800030106	FAYETTE CO/HENRY CO/WAYNE CO	ING0316_01	SUMMONS CREEK	E. COLI
GREAT MIAMI	50800030107	WAYNE CO	ING0317_T1001	OSER CREEK	E. COLI
GREAT MIAMI	50800030107	WAYNE CO	ING0317_T1002	BEARD RUN	E. COLI
GREAT MIAMI	50800030108	WAYNE CO	ING0318_02	WHITEWATER RIVER	E. COLI
GREAT MIAMI	50800030201	RANDOLPH CO	ING0321_01	MUD CREEK	E. COLI
GREAT MIAMI	50800030203	WAYNE CO	ING0323_T1020	WILLIAMSBURG CREEK	E. COLI
GREAT MIAMI	50800030204	WAYNE CO	ING0324_T1005	FRANKLIN CREEK	E. COLI
GREAT MIAMI	50800030301	RANDOLPH CO/WAYNE CO	ING0331_01	NOLANDS FORK	E. COLI
GREAT MIAMI	50800030802	FRANKLIN CO	ING0382_02	WOLF CREEK	E. COLI
GREAT MIAMI	50800030804	FRANKLIN CO	ING0384_T1001	LITTLE CEDAR CREEK	E. COLI
GREAT MIAMI	50800030806	DEARBORN CO	ING0386_01	WHITEWATER RIVER	E. COLI
GREAT MIAMI	50800030806	DEARBORN CO	ING0386_T1008	JOHNSON FORK - UNNAMED TRIBUTARY	E. COLI

BASIN	HYDROLOGIC UNIT CODE	COUNTY	ASSESSMENT UNIT ID	ASSESSMENT UNIT NAME	CAUSE OF IMPAIRMENT
UPPER WABASH	51201070102	TIPTON CO	INB0712_02	BROAD CREEK	IMPAIRED BIOTIC COMMUNITIES
UPPER WABASH	51201070102	TIPTON CO	INB0712_T1001	NORTH CREEK	IMPAIRED BIOTIC COMMUNITIES
UPPER WABASH	51201070102	TIPTON CO	INB0712_T1002	BROAD CREEK - UNNAMED TRIBUTARY	IMPAIRED BIOTIC COMMUNITIES
UPPER WABASH	51201070302	TIPTON CO	INB0732_T1001	SHANTY CREEK	IMPAIRED BIOTIC COMMUNITIES
UPPER WABASH	51201070303	CLINTON CO	INB0733_T1002	DAVIS DITCH	IMPAIRED BIOTIC COMMUNITIES
UPPER WABASH	51201070405	HOWARD CO	INB0745_04	WILDCAT CREEK	IMPAIRED BIOTIC COMMUNITIES
UPPER WABASH	51201070405	HOWARD CO	INB0745_T1008	WILDCAT CREEK - UNNAMED TRIBUTARY	IMPAIRED BIOTIC COMMUNITIES
LOWER WABASH	51201111501	SULLIVAN CO/VIGO CO	INB11G1_02	BUSSERON CREEK	IMPAIRED BIOTIC COMMUNITIES
UPPER WABASH	51201111501	SULLIVAN CO	INB11G1_03	BUSSERON CREEK	IMPAIRED BIOTIC COMMUNITIES
LOWER WABASH	51201111501	SULLIVAN CO	INB11G1_04	BUSSERON CREEK	IMPAIRED BIOTIC COMMUNITIES
LOWER WABASH	51201111505	SULLIVAN CO	INB11G4_01	BUSSERON CREEK	IMPAIRED BIOTIC COMMUNITIES
LOWER WABASH	51201111505	SULLIVAN CO	INB11G4_02	BUSSERON CREEK	IMPAIRED BIOTIC COMMUNITIES
LOWER WABASH	51201111505	SULLIVAN CO	INB11G4_T1001	BUSSERON CREEK - UNNAMED TRIBUTARY	IMPAIRED BIOTIC COMMUNITIES
LOWER WABASH	51201111503	GREENE CO/SULLIVAN CO	INB11G5_02	BIG BRANCH	IMPAIRED BIOTIC COMMUNITIES
LOWER WABASH	51201111505	SULLIVAN	INB11G5_03	BIG BRANCH	IMPAIRED BIOTIC COMMUNITIES
LOWER WABASH	51201111503	SULLIVAN CO	INB11G5_T1001	BIG BRANCH UNNAMED TRIBUTARY (POSSUM HOLLOW)	IMPAIRED BIOTIC COMMUNITIES
LOWER WABASH	51201111503	GREENE CO	INB11G5_T1001C	BIG BRANCH UNNAMED TRIBUTARY (POSSUM HOLLOW)	IMPAIRED BIOTIC COMMUNITIES
LOWER WABASH	51201111506	SULLIVAN	INB11G6_01	BIG BRANCH	IMPAIRED BIOTIC COMMUNITIES
LOWER WABASH	51201111504	SULLIVAN CO	INB11G6_02	BIG BRANCH	IMPAIRED BIOTIC COMMUNITIES
LOWER WABASH	51201111504	GREENE CO	INB11G6_03A	MUD CREEK - UNNAMED TRIBUTARY	IMPAIRED BIOTIC COMMUNITIES
LOWER WABASH	51201111504	GREENE CO	INB11G6_03B	MUD CREEK - UNNAMED TRIBUTARY	IMPAIRED BIOTIC COMMUNITIES
LOWER WABASH	51201111504	GREENE CO	INB11G6_03C	MUD CREEK - UNNAMED TRIBUTARY	IMPAIRED BIOTIC COMMUNITIES
LOWER WABASH	51201111504	SULLIVAN CO	INB11G6_04A	MUD CREEK - UNNAMED TRIBUTARY	IMPAIRED BIOTIC COMMUNITIES
LOWER WABASH	51201111504	SULLIVAN CO	INB11G6_04B	MUD CREEK - UNNAMED TRIBUTARY	IMPAIRED BIOTIC COMMUNITIES

BASIN	HYDROLOGIC UNIT CODE	COUNTY	ASSESSMENT UNIT ID	ASSESSMENT UNIT NAME	CAUSE OF IMPAIRMENT
LOWER WABASH	51201111504	SULLIVAN CO	INB11G6_05	MUD CREEK - UNNAMED TRIBUTARY	IMPAIRED BIOTIC COMMUNITIES
LOWER WABASH	51201111506	SULLIVAN CO	INB11G7_T1004	KETTLE CREEK	IMPAIRED BIOTIC COMMUNITIES
LOWER WABASH	51201111508	SULLIVAN CO	INB11G8_01	BUSSERON CREEK	IMPAIRED BIOTIC COMMUNITIES
LOWER WABASH	51201111507	SULLIVAN CO	INB11G9_01	BUTTERMILK CREEK	IMPAIRED BIOTIC COMMUNITIES
LOWER WABASH	51201111509	SULLIVAN CO	INB11GA_01	BUSSERON CREEK	IMPAIRED BIOTIC COMMUNITIES
LOWER WABASH	51201111509	SULLIVAN CO	INB11GA_02C	BUCK CREEK (DOWNSTREAM OF DUGGER, IN)	IMPAIRED BIOTIC COMMUNITIES
LOWER WABASH	51201111512	SULLIVAN CO	INB11GB_01	BUSSERON CREEK	IMPAIRED BIOTIC COMMUNITIES
LOWER WABASH	51201111512	SULLIVAN CO	INB11GB_02	BUSSERON CREEK	IMPAIRED BIOTIC COMMUNITIES
GREAT LAKES	40400010302	PORTER CO	INC0132_T1008	SALT CREEK - UNNAMED TRIBUTARY	IMPAIRED BIOTIC COMMUNITIES
GREAT LAKES	40400010508	LAKE CO	INC0158_T1005	LITTLE CALUMET RIVER	IMPAIRED BIOTIC COMMUNITIES
GREAT LAKES	40400010509	PORTER CO	INC0159_02	LITTLE CALUMET RIVER	IMPAIRED BIOTIC COMMUNITIES
GREAT LAKES	40400010603	LAKE CO	INC0163_T1002	MICHIGAN, LAKE - UNNAMED TRIBUTARY	IMPAIRED BIOTIC COMMUNITIES
GREAT MIAMI	50800030301	RANDOLPH CO/WAYNE CO	ING0331_01	NOLANDS FORK	IMPAIRED BIOTIC COMMUNITIES
UPPER ILLINOIS	71200010206	ST. JOSEPH CO	INK0126_01	KANKAKEE RIVER CANAL	IMPAIRED BIOTIC COMMUNITIES
UPPER ILLINOIS	71200010206	ST. JOSEPH CO	INK0126_02	KANKAKEE RIVER - UNNAMED TRIBUTARY	IMPAIRED BIOTIC COMMUNITIES
UPPER ILLINOIS	71200010206	ST. JOSEPH CO	INK0126_02A	KANKAKEE RIVER - UNNAMED TRIBUTARY	IMPAIRED BIOTIC COMMUNITIES
UPPER ILLINOIS	71200010208	LAPORTE CO	INK0128_01A	LITTLE KANKAKEE RIVER	IMPAIRED BIOTIC COMMUNITIES
UPPER ILLINOIS	71200010305	ST. JOSEPH CO	INK0135_01	BUNCH DITCH, WEST BRANCH	IMPAIRED BIOTIC COMMUNITIES
UPPER ILLINOIS	71200010305	ST. JOSEPH CO	INK0135_01A	BUNCH DITCH, WEST BRANCH - UNNAMED TRIBUTARY	IMPAIRED BIOTIC COMMUNITIES
UPPER ILLINOIS	71200010305	MARSHALL CO	INK0135_T1001	MATTINGLY DITCH	IMPAIRED BIOTIC COMMUNITIES
UPPER ILLINOIS	71200010402	LAPORTE CO	INK0142_01	KINGSBURY CREEK	IMPAIRED BIOTIC COMMUNITIES
UPPER ILLINOIS	71200010403	LAPORTE CO	INK0143_01A	TRAVIS DITCH - UNNAMED TRIBUTARY	IMPAIRED BIOTIC COMMUNITIES
UPPER ILLINOIS	71200010405	LAPORTE CO/STARKE CO	INK0145_M1002	KANKAKEE RIVER	IMPAIRED BIOTIC COMMUNITIES
UPPER ILLINOIS	71200010408	STARKE CO	INK0148_M1003	KANKAKEE RIVER	IMPAIRED BIOTIC COMMUNITIES
UPPER ILLINOIS	71200010704	LAPORTE	INK0174_M1004	KANKAKEE RIVER	IMPAIRED BIOTIC COMMUNITIES
UPPER ILLINOIS	71200010806	LAPORTE CO/STARKE CO	INK0186_M1006	KANKAKEE RIVER	IMPAIRED BIOTIC COMMUNITIES

BASIN	HYDROLOGIC UNIT CODE	COUNTY	ASSESSMENT UNIT ID	ASSESSMENT UNIT NAME	CAUSE OF IMPAIRMENT
UPPER ILLINOIS	71200011002	PORTER CO	INK01A2_T1001	CROOKED CREEK, WEST BRANCH - UNNAMED TRIBUTARY	IMPAIRED BIOTIC COMMUNITIES
UPPER ILLINOIS	71200011003	LAPORTE/PORTER	INK01A3_T1005	FORBES DITCH	IMPAIRED BIOTIC COMMUNITIES
UPPER ILLINOIS	71200011003	LAPORTE/PORTER	INK01A3_T1006	CROOKED CREEK	IMPAIRED BIOTIC COMMUNITIES
UPPER ILLINOIS	71200011004	PORTER CO	INK01A4_T1001	CAIN DITCH	IMPAIRED BIOTIC COMMUNITIES
UPPER ILLINOIS	71200011004	PORTER CO	INK01A4_T1002	KOSELKE DITCH - UNNAMED TRIBUTARY	IMPAIRED BIOTIC COMMUNITIES
UPPER ILLINOIS	71200011004	PORTER CO	INK01A4_T1003	KOSELKE DITCH	IMPAIRED BIOTIC COMMUNITIES
UPPER ILLINOIS	71200011004	PORTER CO	INK01A4_T1003A	KOSELKE DITCH - UNNAMED TRIBUTARY	IMPAIRED BIOTIC COMMUNITIES
UPPER ILLINOIS	71200011007	PORTER CO	INK01A7_02	COBB DITCH	IMPAIRED BIOTIC COMMUNITIES
UPPER ILLINOIS	71200011007	PORTER CO	INK01A7_T1001	SELVERS CREEK	IMPAIRED BIOTIC COMMUNITIES
UPPER ILLINOIS	71200011301	LAKE CO/PORTER CO	INK01D1_04	STONY RUN, EAST BRANCH	IMPAIRED BIOTIC COMMUNITIES
UPPER ILLINOIS	71200011302	LAKE CO	INK01D2_03	STONY RUN HEADWATER	IMPAIRED BIOTIC COMMUNITIES
UPPER ILLINOIS	71200011305	LAKE CO	INK01D5_T1001	LITTLE DITCH	IMPAIRED BIOTIC COMMUNITIES
UPPER ILLINOIS	71200011305	LAKE CO	INK01D5_T1003	VANNATTI DITCH	IMPAIRED BIOTIC COMMUNITIES
UPPER ILLINOIS	71200011306	LAKE CO	INK01D6_05	CEDAR CREEK (DOWNSTREAM OF CEDAR LAKE)	IMPAIRED BIOTIC COMMUNITIES
UPPER ILLINOIS	71200011307	LAKE CO	INK01D7_04	BROWN DITCH	IMPAIRED BIOTIC COMMUNITIES
UPPER ILLINOIS	71200011307	LAKE CO	INK01D7_T1004	BROWN DITCH - UNNAMED TRIBUTARY	IMPAIRED BIOTIC COMMUNITIES
UPPER ILLINOIS	71200011307	LAKE CO	INK01D7_T1005	TULLY DITCH	IMPAIRED BIOTIC COMMUNITIES
UPPER ILLINOIS	71200011308	LAKE CO	INK01D8_01A	WEST CREEK - UNNAMED TRIBUTARY	IMPAIRED BIOTIC COMMUNITIES
UPPER ILLINOIS	71200011308	LAKE CO	INK01D8_01B	WEST CREEK - UNNAMED TRIBUTARY	IMPAIRED BIOTIC COMMUNITIES
UPPER ILLINOIS	71200011309	LAKE CO	INK01D9_T1011	WEST CREEK - UNNAMED TRIBUTARY	IMPAIRED BIOTIC COMMUNITIES
UPPER ILLINOIS	71200011309	LAKE CO	INK01D9_T1013	WEST CREEK - UNNAMED TRIBUTARY	IMPAIRED BIOTIC COMMUNITIES
UPPER ILLINOIS	71200011309	LAKE CO	INK01D9_T1014	WEST CREEK - UNNAMED TRIBUTARY	IMPAIRED BIOTIC COMMUNITIES
UPPER ILLINOIS	71200020501	NEWTON CO	INK0251_02	CHIZUM DITCH	IMPAIRED BIOTIC COMMUNITIES
UPPER ILLINOIS	71200020505	NEWTON CO	INK0255_T1006	KENT DITCH	IMPAIRED BIOTIC COMMUNITIES
UPPER ILLINOIS	71200021301	NEWTON CO	INK02D1_02	WENTWORTH CREEK	IMPAIRED BIOTIC COMMUNITIES
UPPER ILLINOIS	71200030305	LAKE CO	INK0335_01	LITTLE CALUMET RIVER	IMPAIRED BIOTIC COMMUNITIES

BASIN	HYDROLOGIC UNIT CODE	COUNTY	ASSESSMENT UNIT ID	ASSESSMENT UNIT NAME	CAUSE OF IMPAIRMENT
UPPER ILLINOIS	71200030305	LAKE CO	INK0335_02	LITTLE CALUMET RIVER	IMPAIRED BIOTIC COMMUNITIES
UPPER ILLINOIS	71200030305	LAKE CO	INK0335_03	LITTLE CALUMET RIVER	IMPAIRED BIOTIC COMMUNITIES
LOWER WABASH	51201111504	GREENE CO	INB11G6_03A	MUD CREEK - UNNAMED TRIBUTARY	NUTRIENTS
LOWER WABASH	51201111504	GREENE CO	INB11G6_03B	MUD CREEK - UNNAMED TRIBUTARY	NUTRIENTS
LOWER WABASH	51201111504	GREENE CO	INB11G6_03C	MUD CREEK - UNNAMED TRIBUTARY	NUTRIENTS
LOWER WABASH	51201111504	SULLIVAN CO	INB11G6_04A	MUD CREEK - UNNAMED TRIBUTARY	NUTRIENTS
LOWER WABASH	51201111504	SULLIVAN CO	INB11G6_04B	MUD CREEK - UNNAMED TRIBUTARY	NUTRIENTS
LOWER WABASH	51201111504	SULLIVAN CO	INB11G6_05	MUD CREEK - UNNAMED TRIBUTARY	NUTRIENTS
LOWER WABASH	51201111509	SULLIVAN CO	INB11GA_02A	BUCK CREEK - HEADWATERS	NUTRIENTS
LOWER WABASH	51201111509	SULLIVAN CO	INB11GA_02B	BUCK CREEK (SULLIVAN, IN)	NUTRIENTS
LOWER WABASH	51201111509	SULLIVAN CO	INB11GA_02C	BUCK CREEK (DOWNSTREAM OF DUGGER, IN)	NUTRIENTS
UPPER ILLINOIS	71200011301	LAKE CO	INK01D1_T1004	STONY RUN, MIDDLE BRANCH - UNNAMED TRIBUTARY	NUTRIENTS
UPPER ILLINOIS	71200020501	NEWTON CO	INK0251_02	CHIZUM DITCH	NUTRIENTS
UPPER ILLINOIS	71200020505	NEWTON CO	INK0255_T1007	MONTGOMERY DITCH	NUTRIENTS
UPPER WABASH	51201070405	HOWARD CO	INB0745_04	WILDCAT CREEK	PCBS (FISH TISSUE)
UPPER WABASH	51201070407	CARROLL CO	INB0747_01	WILDCAT CREEK	PCBS (FISH TISSUE)
UPPER WABASH	51201070407	CARROLL CO	INB0747_T1005	WILDCAT CREEK - UNNAMED TRIBUTARY	PCBS (FISH TISSUE)
GREAT LAKES	40400010509	PORTER CO	INC0159_02	LITTLE CALUMET RIVER	PCBS (FISH TISSUE)
GREAT LAKES	40400010509	PORTER CO	INC0159_T1001	WILLOW CREEK	PCBS (FISH TISSUE)
GREAT MIAMI	50800030602	FRANKLIN CO	ING0362_01	WHITEWATER CANAL	PCBS (FISH TISSUE)
UPPER ILLINOIS	71200010405	LAPORTE CO/STARKE CO	INK0145_M1002	KANKAKEE RIVER	PCBS (FISH TISSUE)
UPPER ILLINOIS	71200010901	JASPER CO	INK0191_01	WOLF CREEK	PCBS (FISH TISSUE)
UPPER ILLINOIS	71200010901	JASPER CO	INK0191_T1001	LATERAL NO. 77	PCBS (FISH TISSUE)
UPPER ILLINOIS	71200010901	JASPER CO	INK0191_T1002	SCHRADER DITCH	PCBS (FISH TISSUE)
UPPER ILLINOIS	71200010901	JASPER CO	INK0191_T1003	WOLF CREEK - UNNAMED TRIBUTARY (WHEATFIELD, IN)	PCBS (FISH TISSUE)
UPPER ILLINOIS	71200011103		INK01B3_01	HIBLER DITCH - UNNAMED TRIBUTARY	PCBS (FISH TISSUE)

BASIN	HYDROLOGIC UNIT CODE	COUNTY	ASSESSMENT UNIT ID	ASSESSMENT UNIT NAME	CAUSE OF IMPAIRMENT
UPPER ILLINOIS	71200030305	LAKE CO	INK0335_01	LITTLE CALUMET RIVER	PCBS (FISH TISSUE)
UPPER ILLINOIS	71200030305	LAKE CO	INK0335_02	LITTLE CALUMET RIVER	PCBS (FISH TISSUE)
UPPER ILLINOIS	71200030305	LAKE CO	INK0335_03	LITTLE CALUMET RIVER	PCBS (FISH TISSUE)
UPPER ILLINOIS	71200010306	KOSCIUSKO CO	INK0136_T1001	LAKE ARM	PH
GREAT LAKES	40400010504	LAKE CO/PORTER CO	INC0154_T1003	DEEP RIVER TRIBUTARY MERRILLVILLE	SILTATION
UPPER WABASH	51201070405	HOWARD CO	INB0745_04	WILDCAT CREEK	TOTAL MERCURY (FISH TISSUE)

Waterbody Impairments Added to Category 5 Pending TMDL Approval

IDEM continues to make significant progress in TMDL development. In the draft list, IDEM proposed to add several impairments to Category 4A based on the development of the TMDLs shown in Table 26. Although these TMDLs are completed, they are at various stages in the U.S. EPA approval process. Based on U.S. EPA policy, impairments must remain in Category 5 until the TMDLs developed for them are approved. Given this, IDEM has added a total of one hundred fifty one (151) impairments included in these TMDL to Category 5 pending U.S. EPA approval (Table 27).

Table 26: TMDLs pending approval by U.S. EPA.

KEY	TMDL DOCUMENT
A	Busseron Creek Watershed TMDL
B	Total Maximum Daily Load for Escherichia coli (E. coli) For the Galena River Watershed, La Porte and St. Joseph Counties
C	Total Maximum Daily Load for Escherichia coli (E. coli) For the Upper Wildcat Creek Watershed, Howard, Tipton, Grant, and Madison Counties
D	Total Maximum Daily Load for Escherichia coli (E. coli) For the Middle Fork Wildcat Creek Watershed, Clinton, Carroll, Tippecanoe, and Howard Counties
E	Total Maximum Daily Load for Escherichia coli (E. coli) For the Lower Wildcat Creek Watershed, Carroll, Clinton, Howard, Tippecanoe, and Tipton Counties

Table 27: Impairments originally proposed for Category 4A in the draft 303(d) list but which have been added to Category 5 of the finalized list pending U.S. EPA of the TMDLs developed for them.

BASIN	HYDROLOGIC UNIT CODE	COUNTY	ASSESSMENT UNIT ID	ASSESSMENT UNIT NAME	CAUSE OF IMPAIRMENT	TMDL KEY
LOWER WABASH	051201111505	SULLIVAN CO	INB11G4_T1003	SULPHUR CREEK (HEADWATER)	IMPAIRED BIOTIC COMMUNITIES	A
LOWER WABASH	051201111505	SULLIVAN CO	INB11G4_T1003	SULPHUR CREEK (HEADWATER)	NUTRIENTS	A
LOWER WABASH	051201111505	SULLIVAN CO	INB11G4_T1003	SULPHUR CREEK (HEADWATER)	PH	A
LOWER WABASH	051201111505	SULLIVAN CO	INB11G4_T1004	SULPHUR CREEK	IMPAIRED BIOTIC COMMUNITIES	A
LOWER WABASH	051201111505	SULLIVAN CO	INB11G4_T1004	SULPHUR CREEK	NUTRIENTS	A

BASIN	HYDROLOGIC UNIT CODE	COUNTY	ASSESSMENT UNIT ID	ASSESSMENT UNIT NAME	CAUSE OF IMPAIRMENT	TMDL KEY
LOWER WABASH	051201111505	SULLIVAN CO	INB11G4_T1004	SULPHUR CREEK	PH	A
LOWER WABASH	051201111504	GREENE CO/SULLIVAN CO	INB11G6_03	MUD CREEK	IMPAIRED BIOTIC COMMUNITIES	A
LOWER WABASH	051201111504	GREENE CO/SULLIVAN CO	INB11G6_03	MUD CREEK	NUTRIENTS	A
LOWER WABASH	051201111504	SULLIVAN CO	INB11G6_04	MUD CREEK	IMPAIRED BIOTIC COMMUNITIES	A
LOWER WABASH	051201111504	SULLIVAN CO	INB11G6_04	MUD CREEK	NUTRIENTS	A
LOWER WABASH	051201111509	SULLIVAN CO	INB11GA_03	ROBBINS BRANCH	IMPAIRED BIOTIC COMMUNITIES	A
LOWER WABASH	051201111509	SULLIVAN CO	INB11GA_03	ROBBINS BRANCH	NUTRIENTS	A
LOWER WABASH	051201111509	SULLIVAN CO	INB11GA_T1001	BUCK CREEK - UNNAMED TRIBUTARY	IMPAIRED BIOTIC COMMUNITIES	A
LOWER WABASH	051201111509	SULLIVAN CO	INB11GA_T1001	BUCK CREEK - UNNAMED TRIBUTARY	NUTRIENTS	A
LOWER WABASH	051201111509	SULLIVAN	INB11GA_T1002	BUCK CREEK - UNNAMED TRIBUTARY	IMPAIRED BIOTIC COMMUNITIES	A
LOWER WABASH	051201111509	SULLIVAN	INB11GA_T1002	BUCK CREEK - UNNAMED TRIBUTARY	NUTRIENTS	A
GREAT LAKES	040400010204	LAPORTE CO	INC0124_T1001	SPRING CREEK - UNNAMED TRIBUTARY	E. COLI	B
GREAT LAKES	040400010204	LAPORTE CO	INC0124_T1001A	SPRING CREEK - UNNAMED TRIBUTARY	E. COLI	B
GREAT LAKES	040400010204	LAPORTE CO	INC0124_T1001B	SPRING CREEK - UNNAMED TRIBUTARY	E. COLI	B
GREAT LAKES	040400010204	LAPORTE CO	INC0124_T1001B1	SPRING CREEK - UNNAMED TRIBUTARY	E. COLI	B
GREAT LAKES	040400010204	LAPORTE CO	INC0124_T1001B2	SPRING CREEK - UNNAMED TRIBUTARY	E. COLI	B
GREAT LAKES	040400010204	LAPORTE	INC0124_T1002	SPRING CREEK - UNNAMED TRIBUTARY	E. COLI	B
GREAT LAKES	040400010204	LAPORTE CO	INC0124_T1002A	SPRING CREEK - UNNAMED TRIBUTARY	E. COLI	B
GREAT LAKES	040400010204	LAPORTE CO	INC0124_T1002B	SPRING CREEK - UNNAMED TRIBUTARY	E. COLI	B
GREAT LAKES	040400010204	LAPORTE	INC0124_T1003	SPRING CREEK - UNNAMED TRIBUTARY	E. COLI	B
GREAT LAKES	040400010204	LAPORTE CO	INC0124_T1004	SPRING CREEK	E. COLI	B

BASIN	HYDROLOGIC UNIT CODE	COUNTY	ASSESSMENT UNIT ID	ASSESSMENT UNIT NAME	CAUSE OF IMPAIRMENT	TMDL KEY
GREAT LAKES	040400010205	LAPORTE CO	INC0125_01	GALENA RIVER	E. COLI	B
GREAT LAKES	040400010205	LAPORTE	INC0125_02	GALENA RIVER	E. COLI	B
GREAT LAKES	040400010205	LAPORTE	INC0125_02A	GALENA RIVER - UNNAMED TRIBUTARY	E. COLI	B
GREAT LAKES	040400010205	LAPORTE	INC0125_02B	GALENA RIVER - UNNAMED TRIBUTARY	E. COLI	B
GREAT LAKES	040400010205	LAPORTE	INC0125_02B1	GALENA RIVER - UNNAMED TRIBUTARY	E. COLI	B
GREAT LAKES	040400010205	LAPORTE	INC0125_02C	GALENA RIVER - UNNAMED TRIBUTARY	E. COLI	B
GREAT LAKES	040400010205	LAPORTE	INC0125_02D	GALENA RIVER - UNNAMED TRIBUTARY	E. COLI	B
GREAT LAKES	040400010205	LAPORTE	INC0125_02E	GALENA RIVER - UNNAMED TRIBUTARY	E. COLI	B
GREAT LAKES	040400010205	LAPORTE	INC0125_03	GALENA RIVER	E. COLI	B
GREAT LAKES	040400010205	LAPORTE CO	INC0125_T1001	GALENA RIVER - UNNAMED TRIBUTARY	E. COLI	B
GREAT LAKES	040400010205	LAPORTE CO	INC0125_T1001A	GALENA RIVER - UNNAMED TRIBUTARY	E. COLI	B
GREAT LAKES	040400010205	LAPORTE CO	INC0125_T1001A1	GALENA RIVER - UNNAMED TRIBUTARY	E. COLI	B
GREAT LAKES	040400010205	LAPORTE CO	INC0125_T1001A2	GALENA RIVER - UNNAMED TRIBUTARY	E. COLI	B
GREAT LAKES	040400010205	LAPORTE CO	INC0125_T1001B	GALENA RIVER - UNNAMED TRIBUTARY	E. COLI	B
GREAT LAKES	040400010205	LAPORTE CO	INC0125_T1002	GALENA RIVER - UNNAMED TRIBUTARY	E. COLI	B
GREAT LAKES	040400010205	LAPORTE CO	INC0125_T1002A	GALENA RIVER - UNNAMED TRIBUTARY	E. COLI	B
GREAT LAKES	040400010205	LAPORTE CO	INC0125_T1002A1	GALENA RIVER - UNNAMED TRIBUTARY	E. COLI	B
GREAT LAKES	040400010205	LAPORTE CO	INC0125_T1002B	GALENA RIVER - UNNAMED TRIBUTARY	E. COLI	B
GREAT LAKES	040400010205	LAPORTE CO	INC0125_T1002C	GALENA RIVER - UNNAMED TRIBUTARY	E. COLI	B
GREAT LAKES	040400010205	LAPORTE CO	INC0125_T1003	GALENA RIVER - UNNAMED TRIBUTARY	E. COLI	B
GREAT LAKES	040400010205	LAPORTE CO	INC0125_T1004	GALENA RIVER - UNNAMED TRIBUTARY	E. COLI	B
GREAT LAKES	040400010205	LAPORTE CO	INC0125_T1005	WARRICK DITCH	E. COLI	B

BASIN	HYDROLOGIC UNIT CODE	COUNTY	ASSESSMENT UNIT ID	ASSESSMENT UNIT NAME	CAUSE OF IMPAIRMENT	TMDL KEY
GREAT LAKES	040400010205	LAPORTE	INC0125_T1006	GALENA RIVER - UNNAMED TRIBUTARY	E. COLI	B
GREAT LAKES	040400010205	LAPORTE	INC0125_T1007	GALENA RIVER - UNNAMED TRIBUTARY	E. COLI	B
GREAT LAKES	040400010205	LAPORTE CO	INC0125_T1008	GALENA RIVER - UNNAMED TRIBUTARY	E. COLI	B
GREAT LAKES	040400010205	LAPORTE	INC0125_T1008C	GALENA RIVER - UNNAMED TRIBUTARY	E. COLI	B
GREAT LAKES	040400010205	LAPORTE	INC0125_T1010	GALENA RIVER - UNNAMED TRIBUTARY	E. COLI	B
UPPER WABASH	051201070102	TIPTON CO	INB0712_02	BROAD CREEK	E. COLI	C
UPPER WABASH	051201070102	TIPTON CO	INB0712_T1001	NORTH CREEK	E. COLI	C
UPPER WABASH	051201070102	TIPTON CO	INB0712_T1002	BROAD CREEK - UNNAMED TRIBUTARY	E. COLI	C
UPPER WABASH	051201070103	TIPTON CO	INB0713_01	TURKEY CREEK	E. COLI	C
UPPER WABASH	051201070103	TIPTON CO	INB0713_T1001	TURKEY CREEK - UNNAMED TRIBUTARY	E. COLI	C
UPPER WABASH	051201070103	TIPTON CO	INB0713_T1002	TURKEY CREEK - UNNAMED TRIBUTARY	E. COLI	C
UPPER WABASH	051201070103	TIPTON CO	INB0713_T1003	TURKEY CREEK - UNNAMED TRIBUTARY	E. COLI	C
UPPER WABASH	051201070103	TIPTON CO	INB0713_T1004	TURKEY CREEK - UNNAMED TRIBUTARY	E. COLI	C
UPPER WABASH	051201070104	GRANT CO	INB0714_01	WILDCAT CREEK	E. COLI	C
UPPER WABASH	051201070104	GRANT CO	INB0714_T1005	WILDCAT CREEK - UNNAMED TRIBUTARY	E. COLI	C
UPPER WABASH	051201070104	GRANT CO	INB0714_T1006	POLEY WALK	E. COLI	C
UPPER WABASH	051201070104	TIPTON CO	INB0714_T1007	WILDCAT CREEK - UNNAMED TRIBUTARY	E. COLI	C
UPPER WABASH	051201070105	GRANT CO	INB0715_02	GRASSY FORK	E. COLI	C
UPPER WABASH	051201070105	GRANT CO	INB0715_T1002	PRAIRIE RUN	E. COLI	C
UPPER WABASH	051201070106	HOWARD CO	INB0716_04	MUD CREEK	E. COLI	C
UPPER WABASH	051201070106	TIPTON CO	INB0716_T1001	IRWIN CREEK	E. COLI	C
UPPER WABASH	051201070106	TIPTON CO	INB0716_T1002	WILDCAT CREEK - UNNAMED TRIBUTARY	E. COLI	C

BASIN	HYDROLOGIC UNIT CODE	COUNTY	ASSESSMENT UNIT ID	ASSESSMENT UNIT NAME	CAUSE OF IMPAIRMENT	TMDL KEY
UPPER WABASH	051201070106	TIPTON CO	INB0716_T1003	WILDCAT CREEK - UNNAMED TRIBUTARY	E. COLI	C
UPPER WABASH	051201070106	TIPTON CO	INB0716_T1004	WILDCAT CREEK - UNNAMED TRIBUTARY	E. COLI	C
UPPER WABASH	051201070107	HOWARD CO	INB0717_01	WILDCAT CREEK	E. COLI	C
UPPER WABASH	051201070107	HOWARD CO	INB0717_T1009	WILDCAT CREEK - UNNAMED TRIBUTARY	E. COLI	C
UPPER WABASH	051201070107	HOWARD CO	INB0717_T1010	WILDCAT CREEK - UNNAMED TRIBUTARY	E. COLI	C
UPPER WABASH	051201070107	HOWARD CO	INB0717_T1011	WILDCAT CREEK - UNNAMED TRIBUTARY	E. COLI	C
UPPER WABASH	051201070108	HOWARD CO	INB0718_01	KOKOMO CREEK	E. COLI	C
UPPER WABASH	051201070108	HOWARD CO	INB0718_02	KOKOMO CREEK	E. COLI	C
UPPER WABASH	051201070108	HOWARD CO	INB0718_T1005	KOKOMO CREEK - UNNAMED TRIBUTARY	E. COLI	C
UPPER WABASH	051201070108	HOWARD CO	INB0718_T1006	KOKOMO CREEK - UNNAMED TRIBUTARY	E. COLI	C
UPPER WABASH	051201070108	HOWARD CO	INB0718_T1007	KOKOMO CREEK - UNNAMED TRIBUTARY	E. COLI	C
UPPER WABASH	051201070108	HOWARD CO	INB0718_T1008	MARTIN-YOUNGMAN DITCH	E. COLI	C
UPPER WABASH	051201070109	HOWARD CO	INB0719_01	WILDCAT CREEK	E. COLI	C
UPPER WABASH	051201070109	HOWARD CO	INB0719_T1001	WILDCAT CREEK - UNNAMED TRIBUTARY	E. COLI	C
UPPER WABASH	051201070109	HOWARD CO	INB0719_T1002	WILDCAT CREEK - UNNAMED TRIBUTARY	E. COLI	C
UPPER WABASH	051201070109	HOWARD CO	INB0719_T1003	WILDCAT CREEK - UNNAMED TRIBUTARY	E. COLI	C
UPPER WABASH	051201070201	CLINTON CO	INB0721_01	WILDCAT CREEK, MIDDLE FORK	E. COLI	D
UPPER WABASH	051201070201	CLINTON CO	INB0721_T1012	WILDCAT CREEK, MIDDLE FORK - UNNAMED TRIBUTARY	E. COLI	D
UPPER WABASH	051201070201	CLINTON CO	INB0721_T1013	WHITEMAN DITCH	E. COLI	D
UPPER WABASH	051201070201	CARROLL CO	INB0721_T1014	HARNESS DITCH	E. COLI	D
UPPER WABASH	051201070202	CARROLL CO	INB0722_01	WILDCAT CREEK, MIDDLE FORK	E. COLI	D
UPPER WABASH	051201070202	CARROLL CO	INB0722_01A	UNNAMED STREAM (CLINTON-CARROLL COUNTY LINE)	E. COLI	D

BASIN	HYDROLOGIC UNIT CODE	COUNTY	ASSESSMENT UNIT ID	ASSESSMENT UNIT NAME	CAUSE OF IMPAIRMENT	TMDL KEY
UPPER WABASH	051201070202	CARROLL CO	INB0722_T1011	WILDCAT CREEK, MIDDLE FORK - UNNAMED TRIBUTARY	E. COLI	D
UPPER WABASH	051201070202	CARROLL CO	INB0722_T1012	WILDCAT CREEK, MIDDLE FORK - UNNAMED TRIBUTARY	E. COLI	D
UPPER WABASH	051201070202	CARROLL CO	INB0722_T1013	MIDDLE FORK BRANCH - SCOFIELD DITCH	E. COLI	D
UPPER WABASH	051201070202	CLINTON CO	INB0722_T1014	ROBINSON BRANCH	E. COLI	D
UPPER WABASH	051201070203	CLINTON CO	INB0723_01	CAMPBELLS RUN	E. COLI	D
UPPER WABASH	051201070203	CLINTON CO	INB0723_02	CAMPBELLS RUN	E. COLI	D
UPPER WABASH	051201070203	CLINTON CO	INB0723_T1012	CRIPE RUN	E. COLI	D
UPPER WABASH	051201070204	CARROLL CO	INB0724_01	WILDCAT CREEK, MIDDLE FORK	E. COLI	D
UPPER WABASH	051201070204	CLINTON CO	INB0724_02A	WILDCAT CREEK, MIDDLE FORK - UNNAMED TRIBUTARY	E. COLI	D
UPPER WABASH	051201070204	CLINTON CO	INB0724_02B	WILDCAT CREEK, MIDDLE FORK - UNNAMED TRIBUTARY	E. COLI	D
UPPER WABASH	051201070204	CLINTON CO	INB0724_T1001	WILDCAT CREEK, MIDDLE FORK - UNNAMED TRIBUTARY	E. COLI	D
UPPER WABASH	051201070204	CLINTON CO	INB0724_T1002	WILDCAT CREEK, MIDDLE FORK - UNNAMED TRIBUTARY	E. COLI	D
UPPER WABASH	051201070204	CARROLL CO	INB0724_T1003	WILDCAT CREEK, MIDDLE FORK - UNNAMED TRIBUTARY	E. COLI	D
UPPER WABASH	051201070205	CARROLL CO	INB0725_01	WILDCAT CREEK, MIDDLE FORK	E. COLI	D
UPPER WABASH	051201070205	CARROLL CO	INB0725_02	WILDCAT CREEK, MIDDLE FORK	E. COLI	D
UPPER WABASH	051201070205	CARROLL CO	INB0725_02A	WILDCAT CREEK, MIDDLE FORK - UNNAMED TRIBUTARY	E. COLI	D
UPPER WABASH	051201070205	CARROLL CO	INB0725_T1012	WILDCAT CREEK - UNNAMED TRIBUTARY	E. COLI	D
UPPER WABASH	051201070205	CARROLL CO	INB0725_T1013	DUNK CREEK	E. COLI	D
UPPER WABASH	051201070205	CLINTON CO	INB0725_T1014	HOG RUN	E. COLI	D
UPPER WABASH	051201070205	CARROLL CO	INB0725_T1015	HOFFMAN DITCH	E. COLI	D
UPPER WABASH	051201070401	HOWARD CO	INB0741_03	WILDCAT CREEK, LITTLE, EAST FORK	E. COLI	E

BASIN	HYDROLOGIC UNIT CODE	COUNTY	ASSESSMENT UNIT ID	ASSESSMENT UNIT NAME	CAUSE OF IMPAIRMENT	TMDL KEY
UPPER WABASH	051201070401	TIPTON CO	INB0741_04	WILDCAT CREEK, LITTLE, WEST FORK	E. COLI	E
UPPER WABASH	051201070401	TIPTON CO	INB0741_T1006	KELLY DITCH	E. COLI	E
UPPER WABASH	051201070402	HOWARD CO	INB0742_04	WILDCAT CREEK, LITTLE	E. COLI	E
UPPER WABASH	051201070402	HOWARD CO	INB0742_T1006	VOGUS DITCH	E. COLI	E
UPPER WABASH	051201070403	HOWARD CO	INB0743_04	WILDCAT CREEK	E. COLI	E
UPPER WABASH	051201070403	HOWARD CO	INB0743_T1006	SHAMBAUGH RUN	E. COLI	E
UPPER WABASH	051201070403	HOWARD CO	INB0743_T1007	KITTY RUN	E. COLI	E
UPPER WABASH	051201070403	HOWARD CO	INB0743_T1008	EDWARDS DITCH	E. COLI	E
UPPER WABASH	051201070403	HOWARD CO	INB0743_T1009	SPRING RUN	E. COLI	E
UPPER WABASH	051201070404	HOWARD CO	INB0744_01	HONEY CREEK	E. COLI	E
UPPER WABASH	051201070404	HOWARD CO	INB0744_02	HONEY CREEK, WEST	E. COLI	E
UPPER WABASH	051201070404	HOWARD CO	INB0744_T1001	HONEY CREEK - UNNAMED TRIBUTARY	E. COLI	E
UPPER WABASH	051201070404	HOWARD CO	INB0744_T1002	WALNUT FORK	E. COLI	E
UPPER WABASH	051201070405	HOWARD CO	INB0745_04	WILDCAT CREEK	E. COLI	E
UPPER WABASH	051201070405	HOWARD CO	INB0745_T1008	WILDCAT CREEK - UNNAMED TRIBUTARY	E. COLI	E
UPPER WABASH	051201070405	HOWARD CO	INB0745_T1009	WILDCAT CREEK - UNNAMED TRIBUTARY	E. COLI	E
UPPER WABASH	051201070405	HOWARD CO	INB0745_T1010	DEARINGER DITCH-KIDDLE DITCH	E. COLI	E
UPPER WABASH	051201070405	HOWARD CO	INB0745_T1011	WILDCAT CREEK - UNNAMED TRIBUTARY	E. COLI	E
UPPER WABASH	051201070405	HOWARD CO	INB0745_T1012	WILDCAT CREEK - UNNAMED TRIBUTARY	E. COLI	E
UPPER WABASH	051201070405	HOWARD CO	INB0745_T1013	WILDCAT CREEK - UNNAMED TRIBUTARY	E. COLI	E
UPPER WABASH	051201070405	HOWARD CO	INB0745_T1014	WILDCAT CREEK - UNNAMED TRIBUTARY	E. COLI	E
UPPER WABASH	051201070406	HOWARD CO	INB0746_03	WILDCAT CREEK	E. COLI	E

BASIN	HYDROLOGIC UNIT CODE	COUNTY	ASSESSMENT UNIT ID	ASSESSMENT UNIT NAME	CAUSE OF IMPAIRMENT	TMDL KEY
UPPER WABASH	051201070406	CARROLL CO	INB0746_03A	WILDCAT CREEK - UNNAMED TRIBUTARY	E. COLI	E
UPPER WABASH	051201070406	CARROLL CO	INB0746_03B	WILDCAT CREEK - UNNAMED TRIBUTARY	E. COLI	E
UPPER WABASH	051201070406	CARROLL CO	INB0746_03C	WILDCAT CREEK - UNNAMED TRIBUTARY	E. COLI	E
UPPER WABASH	051201070406	CARROLL CO	INB0746_03D	WILDCAT CREEK - UNNAMED TRIBUTARY	E. COLI	E
UPPER WABASH	051201070406	HOWARD CO	INB0746_T1005	PETES RUN	E. COLI	E
UPPER WABASH	051201070406	HOWARD CO	INB0746_T1006	WILDCAT CREEK - UNNAMED TRIBUTARY	E. COLI	E
UPPER WABASH	051201070406	CARROLL CO	INB0746_T1007	WILDCAT CREEK - UNNAMED TRIBUTARY	E. COLI	E
UPPER WABASH	051201070406	CARROLL CO	INB0746_T1008	WILDCAT CREEK - UNNAMED TRIBUTARIES (BURLINGTON, IN)	E. COLI	E
UPPER WABASH	051201070407	CARROLL CO	INB0747_01	WILDCAT CREEK	E. COLI	E
UPPER WABASH	051201070407	CARROLL CO	INB0747_T1004	HURRICANE CREEK	E. COLI	E
UPPER WABASH	051201070407	CAROLL CO	INB0747_T1005	WILDCAT CREEK - UNNAMED TRIBUTARY	E. COLI	E
UPPER WABASH	051201070408	CARROLL CO	INB0748_01	WILDCAT CREEK	E. COLI	E
UPPER WABASH	051201070408	CARROLL CO	INB0748_01	WILDCAT CREEK	E. COLI	E
UPPER WABASH	051201070408	CARROLL CO	INB0748_01A	WILDCAT CREEK - UNNAMED TRIBUTARY	E. COLI	E
UPPER WABASH	051201070408	CARROLL CO	INB0748_T1001	WILDCAT CREEK - UNNAMED TRIBUTARY	E. COLI	E
UPPER WABASH	051201070408	CARROLL CO	INB0748_T1002	WILDCAT CREEK - UNNAMED TRIBUTARY	E. COLI	E
UPPER WABASH	051201070408	CARROLL CO	INB0748_T1003	WILDCAT CREEK - UNNAMED TRIBUTARY	E. COLI	E
UPPER WABASH	051201070408	CARROLL CO	INB0748_T1004	WILDCAT CREEK - UNNAMED TRIBUTARY	E. COLI	E
UPPER WABASH	051201070409	TIPPECANOE CO	INB0749_01	WILDCAT CREEK	E. COLI	E
UPPER WABASH	051201070409	TIPPECANOE CO	INB0749_02	WILDCAT CREEK	E. COLI	E
UPPER WABASH	051201070409	TIPPECANOE CO	INB0749_03	WILDCAT CREEK	E. COLI	E
UPPER WABASH	051201070409	CARROLL CO	INB0749_T1003	WILDCAT CREEK - UNNAMED TRIBUTARY	E. COLI	E

BASIN	HYDROLOGIC UNIT CODE	COUNTY	ASSESSMENT UNIT ID	ASSESSMENT UNIT NAME	CAUSE OF IMPAIRMENT	TMDL KEY
UPPER WABASH	051201070409	TIPPECANOE CO	INB0749_T1004	WILDCAT CREEK - UNNAMED TRIBUTARY	E. COLI	E
UPPER WABASH	051201070409	TIPPECANOE CO	INB0749_T1005	WILDCAT CREEK - UNNAMED TRIBUTARY	E. COLI	E
UPPER WABASH	051201070409	TIPPECANOE CO	INB0749_T1006	DRY RUN	E. COLI	E

Waterbody Impairments Added to Category 5 as a Result of IDEM's Rotating Basin Assessments

For the draft 303(d) list, IDEM proposed to add a total of four hundred forty four (444) impairments to Category 5 of the Consolidated List based on routine assessments, which for the 2010 cycle, included a statewide assessment of macroinvertebrate data collected for the development of IDEM's new macroinvertebrate index of biotic integrity (mIBI).

No new additions to Category 5 based on rotating basin assessments have been identified since the draft 303(d) list was published. However, not all of the impairments identified in the draft 303(d) list were incorporated into the finalized 303(d) list as proposed based on the changes to Indiana's WQS from total metals criteria to dissolved metals critera and IDEM's decision not to use derived criteria in assessment and listing processes and corrections based on finalized reassessment results for free cyanide and sulfate.

Therefore, IDEM has added a total of two hundred eighty seven (287) impairments to Category 5 as a result of the rotating basin and statewide macroinvertebrate assessments conducted for the 2010 cycle. These impairments are identified in in Attachment 1 (Table A9).

Waterbody Impairments Added to Category 5 as a Result of Information Received after the 2008 303(d) List was Approved

Since the draft 303(d) list was published, IDEM completed statewide reassessments for sulfate and cyanide in order to ensure proper application of the new water quality criteria approved by U.S. EPA in 2007. Based on these reassessments, IDEM has added a total of twenty six (26) impairments to Category 5 for the 2010 cycle, which includes additional free cyanide and sulfate impairments identified after the draft 303(d) list was published. These changes are discussed in more detail in the following sections of this report.

Additional Impairments Added to Category 5 Based on IDEM's Statewide Reassessment for Sulfate Completed after the Draft 303(d) List was Published

At the time the draft list was being developed, IDEM was in the process of completing a statewide reassessment for sulfate based on changes in Indiana's WQS. IDEM has since completed this reassessment, reviewing all available data upon which previous sulfate assessments were based. The reassessment for sulfate identified one (1) impairment that (Table 28) that must now be added to Category 5 of Indiana's finalized 303(d) list.

Table 28: Additional impairment added to Category 5 of Indiana's finalized list based on IDEM's completion of a statewide sulfate reassessment.

BASIN NAME	HYDROLOGIC UNIT CODE	COUNTY	ASSESSMENT UNIT ID	ASSESSMENT UNIT NAME	CAUSE OF IMPAIRMENT
PATOKA	05120209070010	PIKE CO	INP0971_T1021	SOUTH FORK PATOKA RIVER	SULFATE

Additional Impairments Added to Category 5 Based on IDEM's Statewide Reassessment for Cyanide Completed after the Draft 303(d) List was Published

At the time the draft list was being developed, IDEM was in the process of completing a statewide reassessment for cyanide based on changes in Indiana's WQS. IDEM has since completed this reassessment, reviewing all available data upon which previous cyanide assessments were based. The reassessment for free cyanide identified an additional twenty four (24) impairments (Table 29) that must now be added to Category 5 of Indiana's finalized 303(d) list.

Table 29: Additional impairments added to Category 5 of Indiana's finalized list based on IDEM's completion of a statewide reassessment for free cyanide.

BASIN NAME	HYDROLOGIC UNIT CODE	COUNTY	ASSESSMENT UNIT ID	ASSESSMENT UNIT NAME	CAUSE OF IMPAIRMENT
GREAT LAKES	04100003050060	DEKALB CO	INA0356_01	FISH CREEK	FREE CYANIDE
GREAT LAKES	05140005010040	ALLEN CO	INA0514_M1006	MAUMEE RIVER	FREE CYANIDE
UPPER WABASH	05120101090020	HUNTINGTON CO	INB0192_T1009	WABASH RIVER	FREE CYANIDE
UPPER WABASH	05120103060100	MIAMI CO	INB036A_00	MISSISSINEWA RIVER (BELOW DAM)	FREE CYANIDE
UPPER WABASH	05120104070060	CASS CO	INB0476_T1021	EEL RIVER	FREE CYANIDE
UPPER WABASH	05120106060110	PULASKI CO	INB066B_T1025	TIPPECANOE RIVER	FREE CYANIDE
UPPER WABASH	05120107050010	TIPPECANOE CO	INB0749_02	WILDCAT CREEK	FREE CYANIDE
UPPER WABASH	0512011040050	VIGO CO	INB1145_M1003	WABASH RIVER	FREE CYANIDE
LOWER WABASH	051201111512	SULLIVAN CO	INB11GD_01	BUSSERON CREEK	FREE CYANIDE
LOWER WABASH	05120113040010	GIBSON CO	INB1341_M1006	WABASH RIVER	FREE CYANIDE
GREAT LAKES	40400010103	LAPORTE CO	INC0113_02	TRAIL CREEK, WEST BRANCH	FREE CYANIDE
GREAT LAKES	40400010508	LAKE CO	INC0158_01	DEEP RIVER	FREE CYANIDE
GREAT LAKES	40400010603	LAKE CO	INC0163G_G1078	MICHIGAN, LAKE (SHORELINE)	FREE CYANIDE
GREAT MIAMI	05080003070180	FRANKLIN CO	ING037H_01	WHITEWATER RIVER, EAST FORK	FREE CYANIDE
GREAT LAKES	04050001220010	ELKHART CO	INJ01P1_M1007	ST. JOSEPH RIVER	FREE CYANIDE
UPPER ILLINOIS	71200011103	NEWTON CO	INK01B3_M1010	KANKAKEE RIVER	FREE CYANIDE
OHIO RIVER TRIBUTARIES	051401040805	WASHINGTON CO	INN04E1_T1040	BLUE RIVER	FREE CYANIDE
PATOKA	05120209060050	PIKE CO	INP0965_T1012	PATOKA RIVER	FREE CYANIDE
WEST FORK WHITE	05120201090050	MARION CO	INW0195_M1054	WHITE RIVER	FREE CYANIDE
WEST FORK WHITE	05120201100120	HAMILTON CO	INW01AC_T1046	FALL CREEK	FREE CYANIDE

BASIN NAME	HYDROLOGIC UNIT CODE	COUNTY	ASSESSMENT UNIT ID	ASSESSMENT UNIT NAME	CAUSE OF IMPAIRMENT
WEST FORK WHITE	05120203060170	PUTNAM CO	INW036H_00	FALL CREEK	FREE CYANIDE
WEST FORK WHITE	05120204060050	HANCOCK CO	INW0465_T1032	SUGAR CREEK	FREE CYANIDE
WEST FORK WHITE	05120206040030	JACKSON CO	INW0643_M1016	WHITE RIVER, EAST FORK	FREE CYANIDE
WEST FORK WHITE	05120207070010	JENNINGS CO	INW0771_00	VERNON FORK MUSCATATUCK RIVER	FREE CYANIDE

In the draft 303(d) list, IDEM also proposed to remove the following total cyanide impairment from Category 5 based on routine assessments. However, upon completion of IDEM's statewide reassessment for cyanide, this reach was found to be impaired for free cyanide. Therefore, this reach will remain on Indiana's 303(d) list for free cyanide (Table 30).

Table 30: Cyanide impairment originally proposed to be removed from Indiana's draft 303(d) list (Category 5) based on IDEM's rotating basin assessments but subsequently found to be impaired based on IDEM's statewide reassessment for free cyanide.

BASIN	HYDROLOGIC UNIT CODE	COUNTY	ASSESSMENT UNIT ID	ASSESSMENT UNIT NAME	CAUSE OF IMPAIRMENT
WEST FORK WHITE	5120201140030	MORGAN CO	INW01E3_M1079	WHITE RIVER	FREE CYANIDE

SUMMARY OF CHANGES AND THE FINALIZED 303(d) LIST FOR 2010

Table 31 summarizes the removals from and additions to Indiana's 303(d) list (Category 5) in terms of individual assessment units. Tables 32 and 33 provide a comparison of the 2008 and 2010 303(d) lists by individual assessment units and by parameter, respectively. Table 34 summarizes the changes to Indiana's 303(d) List of Impaired Waters by impairments.

As a result of these changes, Indiana's 2010 303(d) list contains a total of three thousand five hundred thirty four (3,534) individual impairments compared to two thousand six hundred eighty two (2,682) individual impairments for the 2008 303(d) list (assessment units with multiple impairments are listed once for each impairment).

Attachment 1, Table A11 consists of all impairments in Categories 5A and 5B of Indiana's Consolidated List, which together comprise Indiana's 2010 303(d) List of Impaired Waters.

Table 31: Changes to Indiana's previously approved 303(d) List of Impaired Waters in terms of individual assessment units in terms of waterbody type and their associated stream miles or lake acres.

NATURE OF CHANGES TO 303(D) LIST	NUMBER OF STREAM ASSESSMENT UNITS	TOTAL STREAM MILES	NUMBER OF LAKE ASSESSMENT UNITS	TOTAL LAKE ACRES
Waterbody impairments removed from Category 5 as a result of the resegmentation for the 2010 cycle	389	1,721	NA	NA
Waterbody impairments removed from Category 5 based on TMDLs approved for the 2010 cycle*	142	279	0	0
Waterbody impairments removed from Category 5 as a result of IDEM's rotating basin assessments and assessment of a new statewide macroinvertebrate data set	10	100	0	0
Waterbody impairments removed from Category 5 for 2010 based on information received after the 2008 303(d) list was approved	60	552	0	0
Waterbody impairments added to Category 5 as a result of the resegmentation for the 2010 cycle	426	3,494	NA	NA
Waterbody impairments added to Category 5 for the 2010 cycle pending TMDL approval	149	730	0	0
Waterbody impairments added to Category 5 as a result of IDEM's rotating basin assessments and assessment of a new statewide macroinvertebrate data set	192	2,799	0	0
Waterbody impairments added to Category 5 for 2010 based on information received after the 2008 303(d) list was approved	26	158	0	0

*This number does not include forty eight (48) additional impairments that were identified through the TMDL process but which were not previously listed. These impairments were placed directly in Category 4A based on U.S. EPA approval of the TMDLs developed for them. These impairments are included in Attachment 3.

Table 32: Comparison of Indiana's 2008 303(d) List of Impaired Waters and the 2010 303(d) List of Impaired Waters in terms of individual assessment units, waterbody type including their associated stream miles and lake acres.

303(D) LIST	TOTAL NUMBER OF ASSESSMENT UNITS	NUMBER OF STREAM ASSESSMENT UNITS	TOTAL STREAM MILES	NUMBER OF LAKE ASSESSMENT UNITS	TOTAL LAKE ACRES
Approved 2008 303(d) List	1,837	1,698	9,569	139	73,056*
Finalized 2010 303(d) List	2,025	1,886	11,890	139	73,056*

*These totals do not include Lake Michigan (154,176 acres).

Table 33: Changes to Indiana's 303(d) List of Impaired Waters in terms of the number of impairments.

TOTAL NUMBER OF IMPAIRMENTS ON 2008 303(D) LIST	**2,682**
Waterbody impairments removed from Category 5 as a result of the resegmentation for the 2010 cycle	(526)
Waterbody impairments removed from Category 5 based on TMDLs approved for the 2010 cycle*	(148)
Waterbody impairments removed from Category 5 as a result of IDEM's rotating basin assessments and assessment of a new statewide macroinvertebrate data set	(10)
Waterbody impairments removed from Category 5 for 2010 based on information received after the 2008 303(d) list was approved	(89)
DELISTINGS TOTAL	**(773)**
Waterbody impairments added to Category 5 as a result of the resegmentation for the 2010 cycle	776
Waterbody impairments added to Category 5 for the 2010 cycle pending TMDL approval	151
Waterbody impairments added to Category 5 as a result of IDEM's rotating basin assessments and assessment of a new statewide macroinvertebrate data set	287
Waterbody impairments added to Category 5 for 2010 based on information received after the 2008 303(d) list was approved	26
ADDITIONS TOTAL	**1,240**
TOTAL NUMBER OF IMPAIRMENTS ON 2010 303(D) LIST	**3,149**

*This number does not include forty eight (48) additional impairments that were identified through the TMDL process but which were not previously listed. These impairments were placed directly in Category 4A based on U.S. EPA approval of the TMDLs developed for them. These impairments are included in Attachment 3.

Table 34: Comparison of the 2008 303(d) list and 2010 303(d)-listed impairments by parameter.

CAUSE OF IMPAIRMENT	NUMBER OF IMPAIRMENTS ON INDIANA'S APPROVED 2008 303(d) LIST	NUMBER OF IMPAIRMENTS ON INDIANA'S FINALIZED 2010 303(d) LIST
ALGAE	20	20
AMMONIA	6	8
CHLORIDE	14	16
COPPER	1	0
TOTAL CYANIDE	15	0
FREE CYANIDE	0	27
DIOXIN (WATER)	4	69
DISSOLVED OXYGEN	78	163
E. COLI	930	979
MERCURY (WATER)	0	47
MERCURY (FISH TISSUE)	324	355
PCBs (WATER)	0	69
PCBs (FISH TISSUE)	653	612
IMPAIRED BIOTIC COMMUNITIES	421	570
LEAD	4	0
NICKEL	1	0
NUTRIENTS	63	110
OIL AND GREASE	3	5
PESTICIDES	1	1
PH	9	18
PHOSPHORUS	50	50
SILTATION	3	3
SULFATE	27	1
TASTE AND ODOR	12	12
TEMPERATURE	0	14
TOTAL DISSOLVED SOLIDS	42	0
ZINC	1	0
TOTAL	**2,682**	**3149**

STATUS OF INDIANA'S CATEGORY 4 WATERBODY IMPAIRMENTS

In accordance with U.S. EPA guidance[5], Indiana's Category 4 waters are identified in Indiana's Consolidated List, which is included in Indiana's 2010 Integrated Monitoring and Assessment Report, Appendix F. Category 4 consists of impairments for which a Total Maximum Daily Load (TMDL) is not or no longer required. The subcategories of Indiana's Category 4 list are described below:

- Category 4A consists of impairments for which a TMDL has been approved by USEPA and is expected to result in attainment of all applicable WQS.
- Category 4B consists of impairments for which other pollution control requirements are expected to result in the attainment of the WQS in a reasonable period of time.
- Category 4C consists of impairments that are not caused by a pollutant and as such, do not require a TMDL.

Categories 4 and 5 of IDEM's Consolidated List together provide the most comprehensive assessment of impairment of Indiana waters to date. With each 303(d) listing cycle, U.S. EPA requests an update on the status of Indiana's Category 4 waters to facilitate tracking of all known impairments. These impairments and their current status are discussed in more detail in Attachment 3.

IDEM'S TMDL DEVELOPMENT SCHEDULE

The 303(d) list of Impaired Waters identifies waterbodies in Indiana that require a TMDL. The CWA does not clearly define the timeline for TMDL development. However, U.S. EPA's most recent guidance (U.S EPA, 2005) recommends that states develop expeditious schedules of eight (8) to thirteen (13) years from the date of original listing. A schedule for TMDL development over the next two years was provided in Attachment 4 of the 303(d) list materials in Indiana's 2008 Integrated Report submission.

IDEM's long term TMDL development schedule is also provided in Attachment 4. IDEM uses this schedule to help guide TMDL development. However, this schedule may be modified in future cycles as necessary given new logistical efficiencies, the availability of data, and any resource and policy constraints or other limitations that may occur in the future.

It should be noted that U.S. EPA does not have approval authority for IDEM's TMDL development schedule. Rather, the two-year schedule and the long term TMDL development schedule provided are intended to help the public and U.S. EPA understand the state's priorities and assist IDEM in its planning.

[5] For the development of Indiana's Consolidated List, IDEM follows, to the degree possible, the 305(b) and 303(d) reporting methods outlined in the U.S. EPA's *Guidance for 2006 Assessment, Listing and Reporting Requirements Pursuant to Sections 303(d), 305(b) and 314 of the Clean Water Act* (U.S. EPA, 2005) and the additional guidance provided in the U.S. EPA memorandum *Information Concerning 2010 Clean Water Act Sections 303(d), 305(b), and 314 Integrated Reporting and Listing Decisions* (U.S. EPA, 2009).

REFERENCES CITED

Indiana Administrative Code (IAC): http://www.in.gov/legislative/iac/title327.html

Indiana Department of Environmental Management (IDEM). 2004. *Quality Assurance Project Plan for Indiana Surface Water Quality Monitoring and Total Maximum Daily Load (TMDL) Program*. Office of Water Management, Assessment Branch, Environmental Toxicology and Chemistry Section. Indianapolis, IN.

Indiana Department of Environmental Management (IDEM). 2005. *Indiana Water Quality Monitoring Strategy (draft).* Office of Water Management, Assessment Branch. Indianapolis, IN. B-001-OWQ-A-00-06-0-R3.

U. S. Environmental Protection Agency. 1996. *The Metals Translator: Guidance For Calculating A Total Recoverable Permit Limit From A Dissolved Criterion.* U.S. EPA Office of Water, June 1996. EPA 823-B-96-007.

U. S. Environmental Protection Agency. 1997a. *Guidelines for Preparation of the State Water Quality Assessments (305[b] Reports) and Electronic Updates: Report Contents.* Washington, D.C.: U. S. Environmental Protection Agency. EPA-841-B-97-002A.

U. S. Environmental Protection Agency. 1997b. *Guidelines for Preparation of the State Water Quality Assessments (305[b] Reports) and Electronic Updates: Supplement.* Washington, D.C.: U. S. Environmental Protection Agency. EPA-841-B-97-002B.

U. S. Environmental Protection Agency. 2005. *Guidance for 2006 Assessment, Listing and Reporting Requirements Pursuant to Sections 303(d), 305(b) and 314 of the Clean Water Act: Public Review Draft.* Washington, D.C.: U.S. Environmental Protection Agency.

U. S. Environmental Protection Agency. 2006. *Memorandum to Regions 1-10 Water Division Directors Regarding Information Concerning 2008 Clean Water Act Sections 303(d), 305(b), and 314 Integrated Reporting and Listing Decisions.* Washington, D.C.: U.S. Environmental Protection Agency.

U. S. Environmental Protection Agency. 2009. *Memorandum to Regions 1-10 Water Division Directors Regarding Information Concerning 2010 Clean Water Act Sections 303(d), 305(b), and 314 Integrated Reporting and Listing Decisions.* Washington, D.C.: U.S. Environmental Protection Agency.

U. S. Environmental Protection Agency. 2001. *2002 Integrated Water Quality Monitoring and Assessment Report Guidance.* November 19, 2001 Memorandum from U.S.EPA Office of Wetlands, Oceans and Watershed to U.S. EPA Regional Water Management Directors, Regional Science and Technology Directors, and State, Territory and Authorized Tribal Water Quality Program Directors. Washington, D.C.: U.S. Environmental Protection Agency.

APPENDIX H:

TROPHIC STATUS AND TRENDS OF INDIANA'S LAKES

WATERBODY ID	NAME	HYDROLOGIC UNIT CODE	COUNTY	SIZE (ACRES)	TROPHIC TREND	TROPHIC STATUS
INA03P1002_00	CLEAR LAKE	04100003020010	STEUBEN CO	800	S	O
INA03P1003_00	ROUND LAKE	04100003020020	STEUBEN CO	30	I	O
INA03P1006_00	LONG LAKE	04100003030020	STEUBEN CO	154	F	E
INA03P1011_00	HAMILTON LAKE	04100003050040	STEUBEN CO	802	F	E
INA03P1013_00	BALL LAKE	04100003050050	STEUBEN CO	87	F	M
INA03P1024_00	CEDARVILLE RESERVOIR	04100003070050	ALLEN CO	408	S	M
INA03P1044_00	ST. JOSEPH RESERVOIR	04100003100040	ALLEN CO	30	S	M
INB01P1008_00	HUNTINGTON LAKE	05120101090010	HUNTINGTON CO	900	F	M
INB01P1032_00	CLAIR LAKE	05120101120050	HUNTINGTON CO	43	D	M
INB01P1038_00	KUNKEL LAKE	05120101060040	WELLS CO	45	F	M
INB01P1039_00	MOSER LAKE	05120101110020	WELLS CO	46	F	M
INB02P1007_00	SALAMONIE RESERVOIR	05120102040080	WABASH CO	2855	F	M
INB02P1009_00	HOMINY RIDGE LAKE	05120102040080	WABASH CO	11	I	O
INB03P1022_00	MISSISSINEWA RESERVOIR	05120103060090	MIAMI CO	3180	F	O
INB03P1031_00	PLACID, LAKE	05120103040030	BLACKFORD CO	19	S	M
INB04P1029_00	ARNOLDS PIT	05120104030020	WHITLEY CO	25	U	H
INB04P1030_00	EVERETT LAKE	05120104010020	ALLEN CO	43	F	E
INB04P1031_00	BIG CEDAR LAKE	05120104020030	WHITLEY CO	131	F	O
INB04P1032_00	BLUE LAKE	05120104020020	WHITLEY CO	239	F	M
INB04P1033_00	LITTLE CEDAR LAKE	05120104020030	WHITLEY CO	45	S	E
INB04P1034_00	ROUND LAKE	05120104020030	WHITLEY CO	131	F	M
INB04P1035_00	SHRINER LAKE	05120104020030	WHITLEY CO	93	F	M
INB04P1036_00	BLACK LAKE	05120104030030	WHITLEY CO	24	S	H
INB04P1037_00	LARWILL LAKE	05120104030040	WHITLEY CO	9	S	E
INB04P1038_00	LONG LAKE	05120104050010	WABASH CO	48	S	E
INB04P1039_00	LUKENS LAKE	05120104050050	WABASH CO	46	S	E
INB04P1040_00	NORTH LITTLE LAKE	05120104050020	KOSCIUSKO CO	12	I	M
INB04P1050_00	SILVER LAKE	05120104050020	KOSCIUSKO CO	102	S	E
INB04P1053_00	ROUND LAKE	05120104050010	WABASH CO	48	S	E
INB05P1018_00	LAKE CICOTT	05120104010040	CASS CO	65	F	M
INB06P1001_00	CROOKED LAKE	05120106010010	WHITLEY CO	206	S	M
INB06P1002_00	TIPPECANOE LAKE	05120106010080	KOSCIUSKO CO	768	F	M
INB06P1005_00	PIKE LAKE	05120106020040	KOSCIUSKO CO	203	F	M
INB06P1007_00	WINONA LAKE	05120106020060	KOSCIUSKO CO	562	S	M
INB06P1008_00	CENTER LAKE	05120106020080	KOSCIUSKO CO	120	F	O
INB06P1016_00	MANITOU, LAKE	05120106050020	FULTON CO	1156	S	E
INB06P1019_00	MAXINKUCKEE, LAKE	05120106060010	MARSHALL CO	1854	S	O
INB06P1033_00	SHAFER, LAKE	05120106120110	WHITE CO	1281	S	M
INB06P1034_00	WEBSTER LAKE	05120106010040	KOSCIUSKO CO	774	F	M
INB06P1035_00	LITTLE BARBEE LAKE	05120106010070	KOSCIUSKO CO	74	S	E
INB06P1045_00	SELLERS LAKE	05120106020050	KOSCIUSKO CO	32	U	E

Trophic Trend:
I - improving
S - stable
F - fluctuating
D - degrading
U - unknown

Trophic Status:
O - oligotrophic
M - mesotrophic
E - eutrophic
H - hypereutrophic
U - unknown

Indiana 305(b) Assessment Database

INB06P1046_00	BACKWATER	05120106010040	KOSCIUSKO CO	140	S	M
INB06P1047_00	BANNING LAKE	05120106010070	KOSCIUSKO CO	16	F	M
INB06P1048_00	BAUGHER LAKE	05120106010030	NOBLE CO	32	I	E
INB06P1049_00	BIG LAKE	05120106010010	NOBLE CO	228	F	E
INB06P1050_00	BIG BARBEE LAKE	05120106010070	KOSCIUSKO CO	304	F	M
INB06P1052_00	GILBERT LAKE	05120106010030	NOBLE CO	28	I	O
INB06P1053_00	GOOSE LAKE	05120106010020	WHITLEY CO	84	S	E
INB06P1054_00	HORSESHOE LAKE	05120106010030	NOBLE CO	18	F	M
INB06P1055_00	IRISH LAKE	05120106010070	KOSCIUSKO CO	182	F	H
INB06P1056_00	JAMES LAKE	05120106010080	KOSCIUSKO CO	282	S	E
INB06P1057_00	KISER LAKE	05120106010040	NOBLE CO	5	F	O
INB06P1058_00	KUHN LAKE	05120106010070	KOSCIUSKO CO	137	F	M
INB06P1059_00	LITTLE CROOKED LAKE	05120106010010	WHITLEY CO	13	F	M
INB06P1060_00	LOON LAKE	05120106010020	WHITLEY CO	222	F	M
INB06P1062_00	OLD LAKE	05120106010020	WHITLEY CO	32	F	H
INB06P1063_00	OSWEGO LAKE	05120106010080	KOSCIUSKO CO	83	S	M
INB06P1064_00	RIDINGER LAKE	05120106010060	KOSCIUSKO CO	136	S	H
INB06P1065_00	ROBINSON LAKE	05120106010060	WHITLEY CO	59	D	E
INB06P1066_00	SAWMILL LAKE	05120106010070	KOSCIUSKO CO	74	F	M
INB06P1067_00	SECHRIST LAKE	05120106010070	KOSCIUSKO CO	105	S	M
INB06P1068_00	SMALLEY LAKE	05120106010030	NOBLE CO	69	D	H
INB06P1069_00	TROY CEDAR LAKE	05120106010050	WHITLEY CO	93	S	E
INB06P1070_00	BIG CHAPMAN LAKE	05120106020030	KOSCIUSKO CO	512	I	O
INB06P1071_00	LITTLE CHAPMAN LAKE	05120106020030	KOSCIUSKO CO	177	D	E
INB06P1072_00	LITTLE PIKE LAKE	05120106020040	KOSCIUSKO CO	25	S	M
INB06P1073_00	CALDWELL LAKE	05120106030030	KOSCIUSKO CO	45	F	H
INB06P1074_00	CRYSTAL LAKE	05120106030050	KOSCIUSKO CO	76	F	O
INB06P1075_00	GOOSE LAKE	05120106020080	KOSCIUSKO CO	27	S	E
INB06P1076_00	HOFFMAN LAKE	05120106030060	KOSCIUSKO CO	180	F	E
INB06P1077_00	PALESTINE LAKE	05120106030040	KOSCIUSKO CO	290	F	E
INB06P1078_00	BEAVER DAM LAKE	05120106040050	KOSCIUSKO CO	146	F	H
INB06P1079_00	DIAMOND LAKE	05120106040050	KOSCIUSKO CO	79	I	E
INB06P1080_00	HILL LAKE	05120106040050	KOSCIUSKO CO	67	S	E
INB06P1081_00	LOON LAKE	05120106040050	KOSCIUSKO CO	40	F	E
INB06P1082_00	ROCK LAKE	05120106040100	KOSCIUSKO CO	56	F	E
INB06P1083_00	YELLOW CREEK LAKE	05120106040050	KOSCIUSKO CO	151	I	E
INB06P1085_00	NYONA LAKE	05120106050050	FULTON CO	104	S	E
INB06P1086_00	SOUTH MUD LAKE	05120106050050	FULTON CO	94	S	E
INB06P1087_00	HARTZ LAKE	05120106060030	STARKE CO	28	I	O
INB06P1088_00	KING LAKE	05120106060020	FULTON CO	18	F	E
INB06P1089_00	LANGENBAUM LAKE	05120106060030	PULASKI CO	48	F	M
INB06P1090_00	BRUCE LAKE	05120106060080	FULTON CO	245	F	H
INB06P1091_00	FLETCHER LAKE	05120106090020	FULTON CO	45	I	M
INB06P1092_00	FREEMAN, LAKE	05120106140020	CARROLL CO	1547	F	M
INB06P1154_00	LOST LAKE	05120106060010	MARSHALL CO	43	U	U
INB07P1003_00	KOKOMO RESERVOIR 2	05120107010090	HOWARD CO	484	I	M
INB08P1067_00	CECIL M. HARDEN RESERVOIR	05120108160110	PARKE CO	2060	F	E

Trophic Trend:
I - improving
S - stable
F - fluctuating
D - degrading
U - unknown

Trophic Status:
O - oligotrophic
M - mesotrophic
E - eutrophic
H - hypereutrophic
U - unknown

Indiana 305(b) Assessment Database

INB08P1069_00	WAVELAND LAKE	05120108180010	MONTGOMERY CO	358	I	M
INB08P1079_00	ROCKVILLE LAKE	05120108180060	PARKE CO	100	F	H
INB10P1019_00	HOLIDAY, LAKE	05120110050070	MONTGOMERY CO	327	D	E
INB11P1028_00	TURTLE CREEK RESERVOIR	05120111150020	SULLIVAN CO	1556	F	M
INB11P1042_00	GREEN VALLEY MINE POND	05120111050050	VIGO CO	40	F	E
INB11P1050_00	BRAZIL WATER WORKS LAKE	05120111030030	CLAY CO	15	U	U
INB11P1060_00	NORTH LAKE	05120111040050	VIGO CO	20	S	M
INB11P1061_00	IZAAK WALTON LAKE	05120111040050	VIGO CO	83	S	M
INB11P1064_00	SOUTH LAKE	05120111070030	VIGO CO	45	S	M
INB11P1075_00	FOWLER PARK LAKE	05120111060040	VIGO CO	47	F	M
INB11P1086_00	SHAKAMAK LAKE	05120111060050	SULLIVAN CO	56	F	H
INB11P1087_00	LENAPE LAKE	05120111060050	GREENE CO	60	S	E
INB11P1088_00	KICKAPOO LAKE	05120111060050	SULLIVAN CO	30	S	M
INB11P1091_00	MOHAWK LAKE	05120111060070	SULLIVAN CO	112	S	M
INB11P1092_00	SULLIVAN, LAKE	05120111060080	SULLIVAN CO	460	F	M
INB11P1094_00	GOOSE LAKE	05120111160070	SULLIVAN CO	33	S	O
INB11P1095_00	LOON LAKE	05120111160070	SULLIVAN CO	51	U	O
INB11P1096_00	PINTAIL LAKE	05120111160070	SULLIVAN CO	4	S	O
INB11P1097_00	TWIN PITS	05120111160070	SULLIVAN CO	14	S	O
INB11P1107_00	CANVASBACK LAKE	05120111160080	SULLIVAN CO	34	S	O
INB11P1108_00	TEAL LAKE	05120111160080	SULLIVAN CO	6	U	M
INB11P1109_00	ISLAND LAKE	05120111160080	SULLIVAN CO	48	S	M
INB11P1152_00	CRYSTAL LAKE	05120111160050	GREENE CO	8	U	M
INB11P1153_00	BASS LAKE	05120111160090	SULLIVAN CO	211	I	M
INB11P1154_00	GOOSE LAKE	05120111160090	SULLIVAN CO	72	S	E
INB11P1155_00	PUMP LAKE	05120111160090	SULLIVAN CO	22	S	O
INB11P1156_00	TURTLE LAKE	05120111160090	SULLIVAN CO	22	S	O
INB11P1157_00	LONG LAKE	05120111160090	SULLIVAN CO	38	S	O
INB11P1158_00	DUCK LAKE	05120111160090	SULLIVAN CO	59	S	O
INB11P1159_00	WHITE OAK LAKE 1	05120111200010	KNOX CO	20	I	E
INB11P1160_00	WHITE OAK LAKE 2	05120111200010	KNOX CO	11	S	E
INB11P1162_00	J - (PIT) LAKE	05120111160060	SULLIVAN CO	10	U	O
INB11P1163_00	STICK-UP LAKE	05120111160070	SULLIVAN CO	6	U	M
INB13P1040_00	GIBSON GENERATING PLANT LAKE	05120113050020	GIBSON CO	3200	S	M
INC01P1007_00	GEORGE, LAKE	04040001030060	LAKE CO	270	F	M
INC01P1016_00	LOOMIS LAKE	04040001050040	PORTER CO	62	I	M
INC01P1019_00	WOLF LAKE	04040001020010	LAKE CO	385	F	M
INC01P1022_00	SILVER LAKE	04040001050010	PORTER CO	37	U	U
INC01P1039_00	SPECTACLE LAKE	04040001050040	PORTER CO	10	I	M
INE01P1012_00	CHRISNEY LAKE	05140201140090	SPENCER CO	26	S	M
INE01P1015_00	DALE RESERVOIR	05140201140010	SPENCER CO	33	S	E
INE01P1017_00	FERDINAND STATE FOREST LAKE	05140201070050	DUBOIS CO	42	S	E

Trophic Trend:

I - improving
D - degrading
S - stable
U - unknown
F - fluctuating

Trophic Status:

O - oligotrophic
H - hypereutrophic
M - mesotrophic
U - unknown
E - eutrophic

Indiana 305(b) Assessment Database

INE01P1018_00	FERDINAND WATER SUPPLY LAKE	05140201070060	DUBOIS CO	13	S	E
INE01P1021_00	HOLLAND LAKE 1	05140201140040	DUBOIS CO	17	D	H
INE01P1022_00	CELINA LAKE	05140201060040	PERRY CO	155	F	O
INE01P1027_00	SADDLE LAKE	05140201060100	PERRY CO	41	S	O
INE01P1028_00	TIPSAW LAKE	05140201060070	PERRY CO	142	S	M
INE01P1029_00	INDIAN LAKE	05140201060030	PERRY CO	140	S	O
INE01P1034_00	LINCOLN, LAKE	05140201140030	SPENCER CO	58	F	M
INE01P1040_00	SCALES LAKE	05140201150020	WARRICK CO	66	S	O
INE01P1054_00	HOLLAND LAKE 2	05140201140040	DUBOIS CO	20	D	E
INE01P1055_00	DEER CREEK LAKE	05140201040020	PERRY CO	39	U	E
INE02P1017_00	HOVEY LAKE	05140202070080	POSEY CO	242	F	M
ING03P1012_00	MIDDLE FORK RESERVOIR	05080003070040	WAYNE CO	161	F	M
ING03P1019_00	BROOKVILLE RESERVOIR	05080003070180	UNION CO	5260	F	M
ING03P1028_00	WHITEWATER LAKE	05080003070130	UNION CO	199	F	E
ING03P1037_00	MANLOVE LAKE	05080003040020	FAYETTE CO	15	I	M
INJ01P1022_00	SHIPSHEWANA LAKE	04050001120070	LAGRANGE CO	202	F	H
INJ01P1023_00	WAWASEE, LAKE	04050001200020	KOSCIUSKO CO	3410	S	M
INJ01P1024_00	WAUBEE LAKE	04050001200040	KOSCIUSKO CO	127	I	M
INJ01P1025_00	OLIVER LAKE	04050001170030	LAGRANGE CO	394	F	M
INJ01P1026_00	OLIN LAKE	04050001170030	LAGRANGE CO	103	S	M
INJ01P1036_00	SNOW LAKE	04050001090020	STEUBEN CO	421	S	M
INJ01P1037_00	MARSH LAKE	04050001090020	STEUBEN CO	56	I	O
INJ01P1038_00	JAMES, LAKE	04050001090030	STEUBEN CO	1034	F	O
INJ01P1039_00	JIMMERSON LAKE	04050001090030	STEUBEN CO	434	F	O
INJ01P1041_00	FISH LAKE	04050001090010	STEUBEN CO	59	F	H
INJ01P1042_00	PIGEON LAKE	04050001110020	STEUBEN CO	61	F	M
INJ01P1044_00	GEORGE, LAKE	04050001090010	STEUBEN CO	488	F	M
INJ01P1048_00	GREEN LAKE	04050001090020	STEUBEN CO	24	U	U
INJ01P1050_00	BIG OTTER LAKE	04050001090020	STEUBEN CO	69	F	M
INJ01P1051_00	LITTLE OTTER LAKE	04050001090020	STEUBEN CO	34	S	M
INJ01P1052_00	FAILING LAKE	04050001090020	STEUBEN CO	23	S	M
INJ01P1058_00	WARNER LAKE	04050001090040	STEUBEN CO	17	D	E
INJ01P1062_00	LIME LAKE	04050001090040	STEUBEN CO	30	D	M
INJ01P1063_00	SALLY OWEN LAKE	04050001090040	STEUBEN CO	12	I	O
INJ01P1064_00	SYL-VAN, LAKE	04050001090040	STEUBEN CO	14	U	O
INJ01P1065_00	GAGE, LAKE	04050001090040	STEUBEN CO	332	F	O
INJ01P1066_00	CROOKED LAKE	04050001090040	STEUBEN CO	828	F	M
INJ01P1068_00	LOON LAKE	04050001090040	STEUBEN CO	138	S	O
INJ01P1072_00	BUCK LAKE	04050001090040	STEUBEN CO	20	S	M
INJ01P1074_00	BOOTH LAKE	04050001110040	STEUBEN CO	10	S	M
INJ01P1075_00	FOX LAKE	04050001110040	STEUBEN CO	142	F	M
INJ01P1078_00	LITTLE BOWER LAKE	04050001110040	STEUBEN CO	12	S	E
INJ01P1080_00	LONG LAKE	04050001110040	STEUBEN CO	92	S	H
INJ01P1081_00	MUD LAKE	04050001110050	STEUBEN CO	16	I	M
INJ01P1082_00	PLEASANT LAKE	04050001110040	STEUBEN CO	53	F	M
INJ01P1086_00	LITTLE TURKEY LAKE	04050001110090	STEUBEN CO	58	F	E

Trophic Trend:

I - improving
D - degrading
S - stable
U - unknown
F - fluctuating

Trophic Status:

O - oligotrophic
H - hypereutrophic
M - mesotrophic
U - unknown
E - eutrophic

Indiana 305(b) Assessment Database

INJ01P1087_00	LOWER STORY LAKE	04050001110090	DEKALB CO	26	S	E
INJ01P1088_00	UPPER STORY LAKE	04050001110090	DEKALB CO	36	F	E
INJ01P1091_00	MCCLISH LAKE	04050001110110	STEUBEN CO	35	F	M
INJ01P1093_00	LAKE OF THE WOODS	04050001110110	LAGRANGE CO	136	F	M
INJ01P1097_00	BIG LONG LAKE	04050001110110	LAGRANGE CO	365	F	M
INJ01P1098_00	PRETTY LAKE	04050001110110	LAGRANGE CO	184	F	M
INJ01P1101_00	LITTLE TURKEY LAKE	04050001110110	LAGRANGE CO	135	I	M
INJ01P1102_00	BIG TURKEY LAKE	04050001110100	STEUBEN CO	450	I	M
INJ01P1103_00	HENRY LAKE	04050001110100	STEUBEN CO	20	F	H
INJ01P1104_00	APPLEMAN LAKE	04050001110080	LAGRANGE CO	52	F	E
INJ01P1105_00	GREEN LAKE	04050001110080	STEUBEN CO	62	S	O
INJ01P1106_00	WEST OTTER LAKE	04050001110070	STEUBEN CO	118	F	M
INJ01P1107_00	STAYNER LAKE	04050001110080	STEUBEN CO	5	S	O
INJ01P1112_00	BASS LAKE	04050001110060	STEUBEN CO	61	I	O
INJ01P1114_00	HOGBACK LAKE	04050001110060	STEUBEN CO	146	F	H
INJ01P1115_00	SILVER LAKE	04050001110060	STEUBEN CO	238	F	O
INJ01P1118_00	GOLDEN LAKE	04050001110060	STEUBEN CO	119	F	H
INJ01P1121_00	BIG BOWER LAKE	04050001110060	STEUBEN CO	25	F	E
INJ01P1122_00	SHOCKAPEE LAKE	04050001170010	NOBLE CO	21	S	E
INJ01P1123_00	CREE LAKE	04050001170010	NOBLE CO	58	I	O
INJ01P1124_00	WIBLE LAKE	04050001170060	NOBLE CO	49	D	H
INJ01P1126_00	MUD LAKE	04050001170020	NOBLE CO	8	D	H
INJ01P1127_00	NAUVOO LAKE	04050001170020	LAGRANGE CO	38	F	H
INJ01P1128_00	ADAMS LAKE	04050001170020	LAGRANGE CO	308	F	M
INJ01P1129_00	EVE LAKE	04050001170020	LAGRANGE CO	31	U	O
INJ01P1130_00	BLACKMAN LAKE	04050001170020	LAGRANGE CO	52	S	M
INJ01P1132_00	ROYER LAKE	04050001120030	LAGRANGE CO	69	D	E
INJ01P1133_00	FISH LAKE	04050001120030	LAGRANGE CO	100	F	E
INJ01P1136_00	MONGO RESERVOIR	04050001110120	LAGRANGE CO	125	S	M
INJ01P1139_00	BEAVER DAM LAKE	04050001110080	STEUBEN CO	11	S	O
INJ01P1140_00	WALL LAKE	04050001090060	LAGRANGE CO	141	S	M
INJ01P1145_00	PLEASANT, LAKE	04050001080010	STEUBEN CO	424	S	M
INJ01P1146_00	BARTON LAKE	04050001080010	STEUBEN CO	94	S	O
INJ01P1147_00	HOG LAKE	04050001080010	STEUBEN CO	48	F	O
INJ01P1148_00	CEDAR LAKE	04050001090100	LAGRANGE CO	120	F	O
INJ01P1150_00	METEER LAKE	04050001090100	LAGRANGE CO	18	F	O
INJ01P1152_00	ONTARIO MILLPOND	04050001120010	LAGRANGE CO	42	S	M
INJ01P1155_00	NASBY RESERVOIR	04050001120010	LAGRANGE CO	31	S	M
INJ01P1157_00	NORTH TWIN LAKE	04050001120050	LAGRANGE CO	135	F	O
INJ01P1158_00	SOUTH TWIN LAKE	04050001120050	LAGRANGE CO	116	F	M
INJ01P1159_00	PIGEON LAKE	04050001120050	LAGRANGE CO	61	S	E
INJ01P1160_00	BUCK LAKE	04050001120040	LAGRANGE CO	18	D	E
INJ01P1164_00	CASS LAKE	04050001140060	LAGRANGE CO	89	F	M
INJ01P1165_00	HUNTER LAKE	04050001140060	ELKHART CO	99	S	M
INJ01P1168_00	BROKESHA LAKE	04050001120080	LAGRANGE CO	36	I	O
INJ01P1169_00	STONE LAKE	04050001120080	LAGRANGE CO	116	F	M
INJ01P1171_00	INDIANA LAKE	04050001130020	ELKHART CO	122	S	M
INJ01P1173_00	HEATON LAKE	04050001150040	ELKHART CO	87	F	M

Trophic Trend:
I - improving
S - stable
F - fluctuating
D - degrading
U - unknown

Trophic Status:
O - oligotrophic
M - mesotrophic
E - eutrophic
H - hypereutrophic
U - unknown

Indiana 305(b) Assessment Database

INJ01P1174_00	SIMONTON LAKE	04050001150050	ELKHART CO	303	F	M
INJ01P1180_00	DEWART LAKE	04050001200040	KOSCIUSKO CO	551	S	M
INJ01P1182_00	SYRACUSE LAKE	04050001200020	KOSCIUSKO CO	414	S	M
INJ01P1184_00	HAMMOND LAKE	04050001200020	KOSCIUSKO CO	12	S	E
INJ01P1185_00	ALLEN LAKE	04050001200020	KOSCIUSKO CO	6	S	E
INJ01P1186_00	ROTHENBERGER LAKE	04050001200020	KOSCIUSKO CO	6	F	E
INJ01P1187_00	BARREL AND A HALF LAKE	04050001200020	KOSCIUSKO CO	12	F	H
INJ01P1188_00	SPEAR LAKE	04050001200020	KOSCIUSKO CO	40	S	E
INJ01P1189_00	SHOCK LAKE	04050001200020	KOSCIUSKO CO	37	S	E
INJ01P1191_00	WYLAND LAKE	04050001200020	KOSCIUSKO CO	5	U	M
INJ01P1192_00	HARPER LAKE	04050001200010	NOBLE CO	11	S	E
INJ01P1193_00	KNAPP LAKE	04050001200010	NOBLE CO	88	D	H
INJ01P1194_00	MOSS LAKE	04050001200010	NOBLE CO	10	S	E
INJ01P1195_00	HINDMAN LAKE	04050001200010	NOBLE CO	13	F	H
INJ01P1196_00	GORDY LAKE	04050001200010	NOBLE CO	31	I	M
INJ01P1197_00	DUELY LAKE	04050001200010	NOBLE CO	21	I	O
INJ01P1198_00	VILLAGE LAKE	04050001200010	NOBLE CO	11	I	E
INJ01P1199_00	HIGH LAKE	04050001180020	NOBLE CO	123	F	H
INJ01P1200_00	BEAR LAKE	04050001180020	NOBLE CO	136	S	E
INJ01P1208_00	LOWER LONG LAKE	04050001180050	NOBLE CO	66	S	E
INJ01P1210_00	UPPER LONG LAKE	04050001180050	NOBLE CO	86	S	M
INJ01P1211_00	PORT MITCHELL LAKE	04050001180030	NOBLE CO	15	F	E
INJ01P1220_00	NORMAN LAKE	04050001180030	NOBLE CO	14	S	E
INJ01P1222_00	MILLER LAKE	04050001180030	NOBLE CO	11	D	H
INJ01P1223_00	RIVIR LAKE	04050001180010	NOBLE CO	24	D	H
INJ01P1226_00	SAND LAKE	04050001180010	NOBLE CO	47	D	H
INJ01P1227_00	BOWEN LAKE	04050001180010	NOBLE CO	30	D	H
INJ01P1228_00	DOCK LAKE	04050001180010	NOBLE CO	16	D	H
INJ01P1232_00	LONG LAKE	04050001180010	NOBLE CO	40	S	E
INJ01P1236_00	SKINNER LAKE	04050001180040	NOBLE CO	125	F	M
INJ01P1238_00	SACARIDER LAKE	04050001170070	NOBLE CO	33	F	E
INJ01P1239_00	BIXLER LAKE	04050001170050	NOBLE CO	120	F	E
INJ01P1240_00	HENDERSON LAKE	04050001170050	NOBLE CO	22	F	M
INJ01P1248_00	SYLVAN LAKE	04050001170060	NOBLE CO	630	I	M
INJ01P1251_00	LATTA LAKE	04050001170060	NOBLE CO	42	S	M
INJ01P1257_00	JONES LAKE	04050001170040	NOBLE CO	114	S	H
INJ01P1258_00	WALDRON LAKE	04050001170070	NOBLE CO	216	F	M
INJ01P1259_00	STEINBARGER LAKE	04050001170070	NOBLE CO	73	D	H
INJ01P1261_00	MESSICK LAKE	04050001170030	LAGRANGE CO	68	F	E
INJ01P1262_00	HACKENBURG LAKE	04050001170030	LAGRANGE CO	42	S	E
INJ01P1263_00	DALLAS LAKE	04050001170020	LAGRANGE CO	283	F	M
INJ01P1264_00	WESTLER LAKE	04050001170020	LAGRANGE CO	88	F	E
INJ01P1266_00	ATWOOD LAKE	04050001170020	LAGRANGE CO	170	S	M
INJ01P1267_00	WITMER LAKE	04050001170020	LAGRANGE CO	204	D	H
INJ01P1270_00	MARTIN LAKE	04050001170030	LAGRANGE CO	26	S	M
INJ01P1273_00	ENGLE LAKE	04050001190010	NOBLE CO	48	S	M
INJ01P1274_00	DIAMOND LAKE	04050001180060	NOBLE CO	105	F	M

Trophic Trend:

I - improving
S - stable
F - fluctuating
D - degrading
U - unknown

Trophic Status:

O - oligotrophic
M - mesotrophic
E - eutrophic
H - hypereutrophic
U - unknown

Indiana 305(b) Assessment Database

INJ01P1275_00	EAGLE LAKE	04050001180060	NOBLE CO	81	S	M
INJ01P1276_00	SPARTA LAKE	04050001190010	NOBLE CO	31	F	M
INJ01P1277_00	YELLOW CREEK LAKE	04050001210050	ELKHART CO	16	F	M
INJ01P1278_00	GOSHEN POND	04050001210010	ELKHART CO	142	I	M
INJ01P1284_00	EMMA LAKE	04050001140010	LAGRANGE CO	42	F	E
INJ01P1285_00	FISH LAKE	04050001190030	ELKHART CO	34	S	E
INJ01P1294_00	LITTLE BAUSE LAKE	04050001200010	NOBLE CO	7	S	M
INJ01P1295_00	TAMARACK LAKE	04050001170070	NOBLE CO	50	F	E
INJ01P1296_00	RIDER LAKE	04050001200010	NOBLE CO	5	F	M
INK01P1022_00	CEDAR LAKE	07120001130060	LAKE CO	781	F	E
INK01P1031_00	STONE LAKE	07120001030050	LA PORTE CO	125	F	O
INK01P1033_00	LILY LAKE	07120001030050	LA PORTE CO	16	S	O
INK01P1035_00	PINE LAKE	07120001030050	LA PORTE CO	564	I	O
INK01P1036_00	KOONTZ LAKE	07120001040010	STARKE CO	346	F	M
INK01P1037_00	LAWRENCE LAKE	07120001060080	MARSHALL CO	69	F	M
INK01P1038_00	MYERS LAKE	07120001060080	MARSHALL CO	96	F	M
INK01P1039_00	HOLEM LAKE	07120001060080	MARSHALL CO	40	S	M
INK01P1040_00	COOK LAKE	07120001060080	MARSHALL CO	93	F	M
INK01P1041_00	KREIGHBAUM LAKE	07120001060080	MARSHALL CO	20	S	M
INK01P1045_00	THOMAS LAKE	07120001060080	MARSHALL CO	16	I	O
INK01P1050_00	SAUGANY LAKE	07120001010040	LA PORTE CO	74	U	U
INK01P1051_00	HUDSON LAKE	07120001010040	LA PORTE CO	432	S	O
INK01P1055_00	NORTH CHAIN LAKE	07120001010050	ST JOSEPH CO	88	I	O
INK01P1059_00	UPPER FISH LAKE	07120001010130	LA PORTE CO	139	F	O
INK01P1060_00	LOWER FISH LAKE	07120001010130	LA PORTE CO	134	S	O
INK01P1066_00	WORSTER LAKE	07120001020040	ST JOSEPH CO	247	F	E
INK01P1068_00	PLEASANT LAKE	07120001050060	ST JOSEPH CO	29	F	E
INK01P1069_00	RIDDLES LAKE	07120001050060	ST JOSEPH CO	77	F	E
INK01P1070_00	DIPPER LAKE	07120001050060	ST JOSEPH CO	9	I	M
INK01P1073_00	LAKE OF THE WOODS	07120001050090	MARSHALL CO	416	S	M
INK01P1074_00	GILBERT LAKE	07120001060070	MARSHALL CO	37	S	E
INK01P1075_00	FLAT LAKE	07120001060070	MARSHALL CO	26	S	M
INK01P1076_00	DIXON LAKE	07120001060010	MARSHALL CO	33	S	M
INK01P1077_00	PRETTY LAKE	07120001060010	MARSHALL CO	97	I	O
INK01P1078_00	BASS LAKE	07120001070010	STARKE CO	1440	F	M
INK01P1088_00	ELIZA, LAKE	07120001090110	PORTER CO	45	S	M
INK01P1089_00	FLINT LAKE	07120001090060	PORTER CO	89	F	O
INK01P1090_00	DEEP LAKE	07120001090060	PORTER CO	5	U	M
INK01P1091_00	LONG LAKE	07120001090060	PORTER CO	65	F	O
INK01P1092_00	CANADA LAKE	07120001090060	PORTER CO	10	S	M
INK01P1094_00	MINK LAKE	07120001090060	PORTER CO	35	I	M
INK01P1100_00	CLEAR LAKE	07120001030050	LA PORTE CO	106	F	M
INK01P1109_00	MOSS LAKE	07120001090060	PORTER CO	10	U	M
INK01P1115_00	MILL POND	07120001060080	MARSHALL CO	136	F	M
INK02P1022_00	J.C. MURPHY LAKE	07120002150060	NEWTON CO	1515	F	E
INN01P1001_00	DEAM LAKE	05140101130050	CLARK CO	195	F	O
INN01P1010_00	SCHLAMM LAKE	05140101140040	CLARK CO	19	S	M
INN01P1038_00	OAK LAKE	05140101140040	CLARK CO	10	S	M

Trophic Trend:

I - improving
D - degrading
S - stable
U - unknown
F - fluctuating

Trophic Status:

O - oligotrophic
M - mesotrophic
E - eutrophic
H - hypereutrophic
U - unknown

Indiana 305(b) Assessment Database

INN04P1013_00	GEORGETOWN LAKE	05140104080090	FLOYD CO	11	U	M
INN04P1029_00	SALINDA, LAKE	05140104120040	WASHINGTON CO	85	F	E
INP09P1001_00	PATOKA RESERVOIR	05120209020110	DUBOIS CO	8880	D	M
INP09P1029_00	BEAVER CREEK LAKE	05120209020070	DUBOIS CO	173	D	E
INP09P1040_00	FERDINAND OLD LAKE	05120209040020	DUBOIS CO	15	S	M
INP09P1041_00	HUNTINGBURG LAKE	05120209040070	DUBOIS CO	181	S	M
INP09P1054_00	TWIN PITS WEST	05120209060080	PIKE CO	15	I	O
INP09P1055_00	TWIN PITS EAST	05120209060080	PIKE CO	31	D	M
INP09P1059_00	FRANK LAKE	05120209060020	PIKE CO	7	U	M
INV03P1001_00	VERSAILLES LAKE	05090203060160	RIPLEY CO	230	F	E
INV03P1003_00	BISCHOFF RESERVOIR	05090203060060	RIPLEY CO	200	I	E
INV03P1009_00	MOLLENKRAMER RESERVOIR	05090203060060	RIPLEY CO	93	F	M
INV03P1041_00	TURTLE CREEK EMBAYMENT	05090203150090	SWITZERLAND CO	12	U	M
INV03P1042_00	BRYANTS CREEK EMBAYMENT	05090203150080	SWITZERLAND CO	120	U	E
INV03P1044_00	GOOSE CREEK EMBAYMENT	05090203150010	SWITZERLAND CO	47	U	H
INV03P1045_00	ARNOLD'S CREEK EMBAYMENT	05090203110030	OHIO CO	20	U	E
INW01P1036_00	MORSE RESERVOIR	05120201080110	HAMILTON CO	1800	F	E
INW01P1048_00	GEIST RESERVOIR	05120201100150	MARION CO	1478	F	M
INW01P1069_00	EAGLE CREEK RESERVOIR	05120201120100	MARION CO	1350	F	M
INW01P1131_00	BRYANT CREEK LAKE	05120201180040	MONROE CO	9	F	O
INW01P1173_00	PRAIRIE CREEK RESERVOIR	05120201010110	DELAWARE CO	1275	F	M
INW01P1219_00	BOONES POND	05120201120090	BOONE CO	8	D	M
INW01P1220_00	CHERRY LAKE	05120201180010	MONROE CO	1	S	O
INW02P1003_00	LEMON, LAKE	05120202010040	MONROE CO	1650	F	E
INW02P1062_00	GREENWOOD LAKE	05120202050050	MARTIN CO	810	U	O
INW02P1067_00	BEAR CREEK LAKE	05120202010030	BROWN CO	9	D	M
INW02P1079_00	GRIFFY RESERVOIR	05120202010070	MONROE CO	130	F	M
INW02P1089_00	LONG POND (HILLENBRAND)	05120202050010	GREENE CO	8	U	E
INW02P1094_00	NARROW LAKE	05120202060010	SULLIVAN CO	9	I	E
INW02P1096_00	PRIDES CREEK LAKE	05120202100020	PIKE CO	90	S	M
INW02P1097_00	RESERVOIR NUMBER 29	05120202060020	GREENE CO	85	S	O
INW02P1098_00	RESERVOIR NUMBER 26	05120202060010	GREENE CO	47	S	M
INW02P1102_00	T LAKE	05120202060010	SULLIVAN CO	6	U	M
INW02P1110_00	GAMBILL LAKE	05120202060010	SULLIVAN CO	12	S	O
INW02P1112_00	DOWNING LAKE	05120202060010	SULLIVAN CO	32	D	M
INW02P1114_00	EDDS LAKE	05120202060010	SULLIVAN CO	8	U	M
INW02P1115_00	AIRLINE LAKE	05120202060010	GREENE CO	25	S	M
INW02P1116_00	CHAPEL LAKE	05120202060010	GREENE CO	3	U	O
INW02P1118_00	WAMPLER LAKE	05120202060010	GREENE CO	70	D	M
INW02P1119_00	SCOTT LAKE	05120202060010	GREENE CO	12	U	M

Trophic Trend:

I - improving
D - degrading
S - stable
U - unknown
F - fluctuating

Trophic Status:

O - oligotrophic
H - hypereutrophic
M - mesotrophic
U - unknown
E - eutrophic

Indiana 305(b) Assessment Database

INW02P1120_00	GOODMAN LAKE	05120202060010	GREENE CO	3	U	M
INW02P1121_00	STAR LAKE	05120202060010	GREENE CO	5	U	O
INW02P1123_00	CORKY LAKE	05120202060020	GREENE CO	12	S	O
INW02P1128_00	BENEFIEL LAKE	05120202060020	SULLIVAN CO	60	S	M
INW02P1129_00	JACKSON LAKE	05120202040050	GREENE CO	15	U	O
INW02P1148_00	BEAVER DAM LAKE	05120202030020	GREENE CO	18	U	M
INW02P1151_00	CLEAR LAKE	05120202060010	GREENE CO	3	D	M
INW02P1152_00	SHAKE 1	05120202060020	GREENE CO	6	S	O
INW02P1153_00	SHAKE 2	05120202060020	GREENE CO	5	S	O
INW02P1154_00	TODD LAKE	05120202060020	GREENE CO	8	S	O
INW02P1155_00	REDBUD LAKE	05120202060020	SULLIVAN CO	4	S	O
INW02P1156_00	FRANK LAKE	05120202060060	GREENE CO	8	S	M
INW02P1157_00	LONNIE LAKE	05120202060010	SULLIVAN CO	4	D	H
INW02P1159_00	SOUTH LAKE	05120202060020	SULLIVAN CO	10	S	M
INW02P1160_00	GRAVEYARD LAKE	05120202060020	GREENE CO	48	S	E
INW02P1161_00	HALE LAKE	05120202060020	SULLIVAN CO	15	S	M
INW02P1162_00	MAYFIELD LAKE	05120202060020	GREENE CO	15	S	O
INW02P1163_00	WILLOW LAKE	05120202060010	SULLIVAN CO	5	U	M
INW03P1013_00	CAGLES MILL LAKE	05120203060170	PUTNAM CO	1400	F	M
INW03P1038_00	GLENN FLINT LAKE	05120203030010	PUTNAM CO	379	D	E
INW04P1051_00	SUMMIT LAKE	05120204010010	HENRY CO	835	F	M
INW04P1074_00	BIG BLUE RESERVOIR NO. 13	05120204010050	HENRY CO	173	D	M
INW04P1089_00	BIG BLUE RESERVOIR NO. 7-A	05120204010090	HENRY CO	40	S	M
INW04P1094_00	BIG BLUE NO. 3	05120204010120	RUSH CO	44	S	E
INW06P1030_00	GREENSBURG RESERVOIR	05120206030030	DECATUR CO	23	S	H
INW06P1039_00	MORRISON POND	05120206030060	DECATUR CO	18	U	E
INW06P1053_00	GROUSE RIDGE LAKE	05120206050010	BARTHOLOMEW CO	30	S	M
INW07P1015_00	BRUSH CREEK RESERVOIR	05120207050070	JENNINGS CO	149	S	E
INW07P1027_00	STARVE HOLLOW LAKE	05120207110060	JACKSON CO	145	I	O
INW07P1039_00	ELK CREEK LAKE NO. 9	05120207100060	WASHINGTON CO	48	F	M
INW07P1041_00	CROSLEY LAKE	05120207070010	JENNINGS CO	14	S	O
INW07P1055_00	KNOB LAKE	05120207110030	JACKSON CO	7	U	O
INW08P1016_00	DOGWOOD LAKE	05120208170060	DAVIESS CO	1313	F	M
INW08P1017_00	YELLOWWOOD LAKE	05120208050060	BROWN CO	133	D	M
INW08P1024_00	MONROE RESERVOIR (LOWER)	05120208170060	MONROE CO	6863	F	M
INW08P1051_00	JOHN HAYS LAKE	05120208010050	WASHINGTON CO	210	D	E
INW08P1075_00	CROOKED CREEK LAKE	05120208080010	BROWN CO	34	F	M
INW08P1094_00	OGLE LAKE	05120208050070	BROWN CO	20	F	M
INW08P1104_00	STRAHL LAKE	05120208070020	BROWN CO	20	S	M
INW08P1109_00	SPRINGS VALLEY NO. F-7 (TUCKER)	05120208160070	ORANGE CO	141	S	M
INW08P1112_00	WEST BOGGS LAKE	05120208130050	MARTIN CO	621	D	H
INW08P1113_00	SPRING MILL LAKE	05120208020050	LAWRENCE CO	23	S	M
INW08P1140_00	MONROE RESERVOIR (UPPER)	05120208080040	MONROE CO	3887	F	M

Trophic Trend:
I - improving
S - stable
F - fluctuating
D - degrading
U - unknown

Trophic Status:
O - oligotrophic
M - mesotrophic
E - eutrophic
H - hypereutrophic
U - unknown

Indiana 305(b) Assessment Database

Table A1: All AUID retired for the 2010 cycle as a result of resegmentation. An asterisk (*) indicates information that requires additional review but which is not required to be resolved prior to U.E. EPA approval of Indiana's 303(d) list. In most cases, the missing information is associated with AUIDs created during IDEM's interim indexing efforts. AUIDs from interim indexing efforts are not entered into IDEM's Assessment Database because they were subsequently changed when IDEM finalized its segmentation tracking table. These interim AUIDs are included here to provide as complete a record as possible to facilitate U.S. EPA's review of IDEM's segmentation tracking.

BASIN	HYDROLOGIC UNIT CODE	COUNTY	ASSESSMENT UNIT ID	ASSESSMENT UNIT NAME
UPPER WABASH	051201070105	GRANT CO	INB0711_00	GRASSY FORK DITCH - HARPER DITCH
UPPER WABASH	051201070105	GRANT CO	INB0711_00D	PRAIRIE RUN - UNNAMED TRIBUTARY
UPPER WABASH	051201070105	GRANT CO	INB0711_01	PRAIRIE RUN
UPPER WABASH	051201070104	TIPTON CO	INB0712_00	MIDDLE FORK DITCH
UPPER WABASH	051201070102	TIPTON CO	INB0713_00	MUD CREEK - HEADWATERS (TIPTON)
UPPER WABASH	051201070102	TIPTON CO	INB0714_00	MUD CREEK
UPPER WABASH	051201070102	TIPTON CO	INB0714_T1001	ROSS DITCH
UPPER WABASH	051201070102	TIPTON CO	INB0714_T1002	NORTH CREEK
UPPER WABASH	051201070102	TIPTON CO	INB0714_T1003	OFF DITCH
UPPER WABASH	051201070102	TIPTON CO	INB0714_T1004	POLE DITCH
UPPER WABASH	051201070105	GRANT CO	INB0715_00	TURKEY CREEK (TIPTON)
UPPER WABASH	051201070103	TIPTON CO	INB0716_00	TURKEY CREEK - ASKREN/ ROUND PRAIRIE DITCHES
UPPER WABASH	051201070103	TIPTON CO	INB0716_T1030	TURKEY CREEK
UPPER WABASH	051201070106	HOWARD CO	INB0717_00	MUD CREEK
UPPER WABASH	051201070107	HOWARD CO	INB0717_T1001	WILDCAT CREEK
UPPER WABASH	051201070106	TIPTON CO	INB0717_T1031	MUD CREEK - IRWIN CREEK
UPPER WABASH	051201070106	HOWARD CO	INB0717_T1032	WILDCAT CREEK - UNNAMED TRIBUTARY
UPPER WABASH	051201070107	HOWARD CO	INB0718_00	WILDCAT CREEK
UPPER WABASH	051201070107	HOWARD CO	INB0718_T1002	WILDCAT CREEK - JEROME
UPPER WABASH	051201070107	HOWARD CO	INB0719_P1003	KOKOMO RESERVOIR NO 2
UPPER WABASH	051201070107	HOWARD CO	INB0719_P1004	KOKOMO RESERVOIR NO 1
UPPER WABASH	051201070109	HOWARD CO	INB071A_00	STAHL DITCH
UPPER WABASH	051201070109	HOWARD CO	INB071A_T1005	PRAIRIE CREEK DITCH - UPPER
UPPER WABASH	051201070109	HOWARD CO	INB071A_T1006	WILDCAT CREEK - MAINSTEM

Table A1: All AUID retired for the 2010 cycle as a result of resegmentation. An asterisk (*) indicates information that requires additional review but which is not required to be resolved prior to U.E. EPA approval of Indiana's 303(d) list. In most cases, the missing information is associated with AUIDs created during IDEM's interim indexing efforts. AUIDs from interim indexing efforts are not entered into IDEM's Assessment Database because they were subsequently changed when IDEM finalized its segmentation tracking table. These interim AUIDs are included here to provide as complete a record as possible to facilitate U.S. EPA's review of IDEM's segmentation tracking.

BASIN	HYDROLOGIC UNIT CODE	COUNTY	ASSESSMENT UNIT ID	ASSESSMENT UNIT NAME
UPPER WABASH	051201070109	HOWARD CO	INB071A_T1025	WILDCAT CREEK - UPSTREAM OF WATER INTAKE
UPPER WABASH	051201070109	HOWARD CO	INB071A_T1032	PRAIRIE CREEK DITCH - LOWER
UPPER WABASH	051201070109	HOWARD CO	INB071A_T1033	CANNON - GOYER DITCH
UPPER WABASH	051201070109	HOWARD CO	INB071A_T1034	WILDCAT CREEK - MAINSTEM
UPPER WABASH	051201070108	HOWARD CO	INB071B_00	FINN DITCH AND OTHER TRIBUTARIES
UPPER WABASH	051201070108	HOWARD CO	INB071B_T1001	TAYLOR RUN
UPPER WABASH	051201070108	HOWARD CO	INB071B_T1007	KOKOMO CREEK - HEADWATERS
UPPER WABASH	051201070108	HOWARD CO	INB071C_00	KOKOMO CREEK
UPPER WABASH	051201070108	HOWARD CO	INB071C_01	MARTIN-YOUNGMAN DITCH
UPPER WABASH	051201070108	HOWARD CO	INB071C_T1001	MARTIN-YOUNGMAN DITCH - UNNAMED TRIBUTARY
UPPER WABASH	051201070108	HOWARD CO	INB071C_T1002	SCOTT-YOUNGMAN DITCH
UPPER WABASH	051201070108	HOWARD CO	INB071C_T1003	MARTIN-YOUNGMAN DITCH
UPPER WABASH	051201070108	HOWARD CO	INB071C_T1026	KOKOMO CREEK
UPPER WABASH	051201070403	HOWARD CO	INB0721_00	WILDCAT CREEK
UPPER WABASH	051201070403	HOWARD CO	INB0721_T1008	WILDCAT CREEK (UPSTREAM OF SPRING RUN)
UPPER WABASH	051201070403	HOWARD CO	INB0721_T1009	WILDCAT CREEK (DOWNSTREAM OF SPRING RUN)
UPPER WABASH	051201070403	HOWARD CO	INB0721_T1010	SPRING RUN
UPPER WABASH	051201070403	HOWARD CO	INB0721_T1011	HALIHAN DITCH
UPPER WABASH	051201070401	HOWARD CO	INB0722_00	LITTLE WILDCAT CREEK - EAST FORK
UPPER WABASH	051201070401	HOWARD CO	INB0722_00A	EAST FORK LITTLE WILDCAT CREEK - UNNAMED TRIBUTARY
UPPER WABASH	051201070401	HOWARD CO	INB0722_00B	EAST FORK LITTLE WILDCAT CREEK - UNNAMED TRIBUTARY
UPPER WABASH	051201070401	TIPTON CO	INB0722_T1009	KELLY WEST DITCH
UPPER WABASH	051201070401	TIPTON CO	INB0722_T1035	UNNAMED TRIBUTARY
UPPER WABASH	051201070401	HOWARD CO	INB0722_T1036	LITTLE WILDCAT CREEK - WEST FORK

Table A1: All AUID retired for the 2010 cycle as a result of resegmentation. An asterisk (*) indicates information that requires additional review but which is not required to be resolved prior to U.E. EPA approval of Indiana's 303(d) list. In most cases, the missing information is associated with AUIDs created during IDEM's interim indexing efforts. AUIDs from interim indexing efforts are not entered into IDEM's Assessment Database because they were subsequently changed when IDEM finalized its segmentation tracking table. These interim AUIDs are included here to provide as complete a record as possible to facilitate U.S. EPA's review of IDEM's segmentation tracking.

BASIN	HYDROLOGIC UNIT CODE	COUNTY	ASSESSMENT UNIT ID	ASSESSMENT UNIT NAME
UPPER WABASH	051201070401	TIPTON CO	INB0722_T1036A	WEST FORK LITTLE WILDCAT CREEK - UNNAMED TRIBUTARY
UPPER WABASH	051201070401	TIPTON CO	INB0722_T1036B	WEST FORK LITTLE WILDCAT CREEK - UNNAMED TRIBUTARY
UPPER WABASH	051201070402	HOWARD CO	INB0723_00	VOGUS DITCH
UPPER WABASH	051201070402	HOWARD CO	INB0723_T1001	LYNN RUN
UPPER WABASH	051201070402	HOWARD CO	INB0723_T1002	BUTLER DITCH
UPPER WABASH	051201070402	HOWARD CO	INB0723_T1010	LITTLE WILDCAT CREEK (UPSTREAM OF VOGUS DITCH)
UPPER WABASH	051201070404	HOWARD CO	INB0724_00	WEST HONEY CREEK
UPPER WABASH	051201070404	HOWARD CO	INB0724_T1037	WALNUT FORK
UPPER WABASH	051201070404	HOWARD CO	INB0725_00	HONEY CREEK
UPPER WABASH	051201070404	HOWARD CO	INB0725_T1001	LYNN RUN
UPPER WABASH	051201070405	HOWARD CO	INB0725_T1011	WILDCAT CREEK - MAINSTEM
UPPER WABASH	051201070405	HOWARD CO	INB0726_00	WILDCAT CREEK
UPPER WABASH	051201070405	HOWARD CO	INB0726_T1012	DEARINGER DITCH-KIDDLE DITCH
UPPER WABASH	051201070405	HOWARD CO	INB0726_T1038	WILDCAT CREEK-UNNAMED TRIBUTARY
UPPER WABASH	051201070405	HOWARD CO	INB0726_T1039	WILDCAT CREEK-UNNAMED TRIBUTARIES
UPPER WABASH	051201070405	HOWARD CO	INB0726_T1040	WILDCAT CREEK-UNNAMED TRIBUTARY
UPPER WABASH	051201070405	HOWARD CO	INB0726_T1041	WILDCAT CREEK-UNNAMED TRIBUTARY
UPPER WABASH	051201070405	HOWARD CO	INB0726_T1042	DEARINGER DITCH - KIDDLE DITCH
UPPER WABASH	051201070406	HOWARD CO	INB0727_00	PETES RUN
UPPER WABASH	051201070406	HOWARD CO	INB0727_T1010	DAVISON DITCH
UPPER WABASH	051201070406	HOWARD CO	INB0727_T1011	MCDOWELL DITCH
UPPER WABASH	051201070406	HOWARD CO	INB0727_T1012	MOORE DITCH
UPPER WABASH	051201070406	HOWARD CO	INB0727_T1013	WILDCAT CREEK
UPPER WABASH	051201070407	CARROLL CO	INB0727_T1014	WILDCAT CREEK

Table A1: All AUID retired for the 2010 cycle as a result of resegmentation. An asterisk (*) indicates information that requires additional review but which is not required to be resolved prior to U.E. EPA approval of Indiana's 303(d) list. In most cases, the missing information is associated with AUIDs created during IDEM's interim indexing efforts. AUIDs from interim indexing efforts are not entered into IDEM's Assessment Database because they were subsequently changed when IDEM finalized its segmentation tracking table. These interim AUIDs are included here to provide as complete a record as possible to facilitate U.S. EPA's review of IDEM's segmentation tracking.

BASIN	HYDROLOGIC UNIT CODE	COUNTY	ASSESSMENT UNIT ID	ASSESSMENT UNIT NAME
UPPER WABASH	051201070406	HOWARD CO	INB0727_T1037	WILDCAT CREEK-UNNAMED TRIBUTARY
UPPER WABASH	051201070406	CARROLL CO	INB0727_T1038	WILDCAT CREEK-UNNAMED TRIBUTARY
UPPER WABASH	051201070406	CARROLL CO	INB0727_T1039	WILDCAT CREEK (BURLINGTON)-UNNAMED TRIBUTARIES
UPPER WABASH	051201070406	HOWARD CO	INB0727_T1040	WILDCAT CREEK - MAINSTEM
UPPER WABASH	051201070407	CARROLL CO	INB0728_00	WILDCAT CREEK - HURRICANE CREEK
UPPER WABASH	051201070407	CARROLL CO	INB0728_T1001	WILDCAT CREEK - UNNAMED TRIBUTARY
UPPER WABASH	051201070407	CARROLL CO	INB0728_T1002	WILDCAT CREEK - UNNAMED TRIBUTARY
UPPER WABASH	051201070407	CARROLL CO	INB0728_T1003	HURRICANE CREEK
UPPER WABASH	051201070407	CARROLL CO	INB0728_T1004	WILDCAT CREEK - UNNAMED TRIBUTARY
UPPER WABASH	051201070407	CARROLL CO	INB0728_T1005	WILDCAT CREEK - UNNAMED TRIBUTARY
UPPER WABASH	051201070407	CARROLL CO	INB0728_T1014	WILDCAT CREEK - MAINSTEM
UPPER WABASH	051201070408	CARROLL CO	INB0729_00	WILDCAT CREEK
UPPER WABASH	051201070408	CARROLL CO	INB0729_T1001	WILDCAT CREEK-UNNAMED TRIBUTARY
UPPER WABASH	051201070408	CARROLL CO	INB0729_T1002	WILDCAT CREEK (PRINCE WM RD)-UNNAMED TRIBUTARY
UPPER WABASH	051201070408	CARROLL CO	INB0729_T1003	WILDCAT CREEK-UNNAMED TRIBUTARY
UPPER WABASH	051201070408	CARROLL CO	INB0729_T1004	WILDCAT CREEK-UNNAMED TRIBUTARY
UPPER WABASH	051201070408	CARROLL CO	INB0729_T1015	WILDCAT CREEK (UPSTREAM OF PRINCE WILLIAM ROAD)
UPPER WABASH	051201070408	CARROLL CO	INB0729_T1016	WILDCAT CREEK (D/S OF UNNAMED TRIBUTARY AT PRINCE WM RD)
UPPER WABASH	051201070409	TIPPECANOE CO	INB072A_00	TRIBUTARIES OF WILDCAT CREEK
UPPER WABASH	051201070409	TIPPECANOE CO	INB072A_T1001	WILDCAT CREEK - UNNAMED TRIBUTARY
UPPER WABASH	051201070409	TIPPECANOE CO	INB072A_T1002	WILDCAT CREEK - UNNAMED TRIBUTARY
UPPER WABASH	051201070409	TIPPECANOE CO	INB072A_T1003	WILDCAT CREEK - UNNAMED TRIBUTARY
UPPER WABASH	051201070409	CARROLL CO	INB072A_T1004	WILDCAT CREEK - UNNAMED TRIBUTARY
UPPER WABASH	051201070409	TIPPECANOE CO	INB072A_T1005	WILDCAT CREEK - UNNAMED TRIBUTARY

Table A1: All AUID retired for the 2010 cycle as a result of resegmentation. An asterisk (*) indicates information that requires additional review but which is not required to be resolved prior to U.E. EPA approval of Indiana's 303(d) list. In most cases, the missing information is associated with AUIDs created during IDEM's interim indexing efforts. AUIDs from interim indexing efforts are not entered into IDEM's Assessment Database because they were subsequently changed when IDEM finalized its segmentation tracking table. These interim AUIDs are included here to provide as complete a record as possible to facilitate U.S. EPA's review of IDEM's segmentation tracking.

BASIN	HYDROLOGIC UNIT CODE	COUNTY	ASSESSMENT UNIT ID	ASSESSMENT UNIT NAME
UPPER WABASH	051201070409	TIPPECANOE CO	INB072A_T1006	WILDCAT CREEK - UNNAMED TRIBUTARY
UPPER WABASH	051201070409	TIPPECANOE CO	INB072A_T1007	WILDCAT CREEK - UNNAMED TRIBUTARY
UPPER WABASH	051201070409	TIPPECANOE CO	INB072A_T1008	WILDCAT CREEK - UNNAMED TRIBUTARY
UPPER WABASH	051201070409	TIPPECANOE CO	INB072A_T1009	WILDCAT CREEK - UNNAMED TRIBUTARY
UPPER WABASH	051201070409	TIPPECANOE CO	INB072A_T1010	WILDCAT CREEK - UNNAMED TRIBUTARY
UPPER WABASH	051201070409	TIPPECANOE CO	INB072A_T1011	WILDCAT CREEK - UNNAMED TRIBUTARY
UPPER WABASH	051201070409	TIPPECANOE CO	INB072A_T1012	WILDCAT CREEK - UNNAMED TRIBUTARY
UPPER WABASH	051201070409	TIPPECANOE CO	INB072A_T1016	WILDCAT CREEK - MAINSTEM
UPPER WABASH	051201070201	CLINTON CO	INB0731_00	WILDCAT CREEK, MIDDLE FORK
UPPER WABASH	051201070201	CLINTON CO	INB0731_T1041	WILDCAT CREEK, MIDDLE FORK HEADWATERS
UPPER WABASH	051201070201	CLINTON CO	INB0731_T1042	WILDCAT CREEK, MIDDLE FORK-UNNAMED TRIBUTARY
UPPER WABASH	051201070201	CLINTON CO	INB0731_T1043	WHITEMAN DITCH
UPPER WABASH	051201070201	CARROLL CO	INB0731_T1044	HARNESS DITCH
UPPER WABASH	051201070202	CARROLL CO	INB0732_00	WILDCAT CREEK, MIDDLE FORK
UPPER WABASH	051201070202	CARROLL CO	INB0732_T1037	WILDCAT CREEK, MIDDLE FORK-UNNAMED TRIBUTARY
UPPER WABASH	051201070202	CARROLL CO	INB0732_T1038	WILDCAT CREEK, MIDDLE FORK-UNNAMED TRIBUTARY
UPPER WABASH	051201070202	CARROLL CO	INB0732_T1039	WILDCAT CREEK, MIDDLE FORK-UNNAMED TRIBUTARY
UPPER WABASH	051201070202	CARROLL CO	INB0732_T1040	WILDCAT CREEK, MIDDLE FORK-UNNAMED TRIBUTARY
UPPER WABASH	051201070202	CARROLL CO	INB0732_T1041	UNNAMED STREAM (CROSSES CLINTON-CARROLL COUNTY LINE)
UPPER WABASH	051201070202	CARROLL CO	INB0732_T1042	WILDCAT CREEK, MIDDLE FORK
UPPER WABASH	051201070202	CARROLL CO	INB0732_T1043	MIDDLE FORK BRANCH-SCOFIELD DITCH
UPPER WABASH	051201070202	CLINTON CO	INB0732_T1044	ROBERTSON BRANCH
UPPER WABASH	051201070204	CLINTON CO	INB0733_00	MIDDLE FORK WILDCAT CREEK AND OTHER TRIBUTARIES
UPPER WABASH	051201070204	CARROLL CO	INB0733_01	WILDCAT CREEK MIDDLE FORK

Table A1: All AUID retired for the 2010 cycle as a result of resegmentation. An asterisk (*) indicates information that requires additional review but which is not required to be resolved prior to U.E. EPA approval of Indiana's 303(d) list. In most cases, the missing information is associated with AUIDs created during IDEM's interim indexing efforts. AUIDs from interim indexing efforts are not entered into IDEM's Assessment Database because they were subsequently changed when IDEM finalized its segmentation tracking table. These interim AUIDs are included here to provide as complete a record as possible to facilitate U.S. EPA's review of IDEM's segmentation tracking.

BASIN	HYDROLOGIC UNIT CODE	COUNTY	ASSESSMENT UNIT ID	ASSESSMENT UNIT NAME
UPPER WABASH	051201070204	CARROLL CO	INB0733_02	WILDCAT CREEK MIDDLE FORK
UPPER WABASH	051201070204	CLINTON CO	INB0733_T1001	WILDCAT CREEK, MIDDLE FORK - UNNAMED TRIBUTARY
UPPER WABASH	051201070204	CLINTON CO	INB0733_T1027	SILVERTHORN BRANCH DOWNSTREAM OF ROSSVILLE STP
UPPER WABASH	051201070204	CARROLL CO	INB0733_T1044	UNNAMED TRIBUTARY - DEITER DITCH
UPPER WABASH	051201070203	CLINTON CO	INB0734_00	CAMPBELLS RUN AND TRIBUTARIES
UPPER WABASH	051201070203	CLINTON CO	INB0734_01	CAMPBELLS RUN
UPPER WABASH	051201070203	CLINTON CO	INB0734_T1001	CAMPBELLS RUN - UNNAMED TRIBUTARY
UPPER WABASH	051201070203	CLINTON CO	INB0734_T1002	CAMPBELLS RUN - UNNAMED TRIBUTARY
UPPER WABASH	051201070203	CLINTON CO	INB0734_T1003	CAMPBELLS RUN - UNNAMED TRIBUTARY
UPPER WABASH	051201070203	CLINTON CO	INB0734_T1004	CAMPBELLS RUN - UNNAMED TRIBUTARY
UPPER WABASH	051201070203	CLINTON CO	INB0734_T1045	CAMPBELLS RUN - MAINSTEM
UPPER WABASH	051201070203	CLINTON CO	INB0735_00	CRIPE RUN
UPPER WABASH	051201070203	CLINTON CO	INB0735_T1045	CAMPBELLS RUN-UNNAMED TRIBUTARY
UPPER WABASH	051201070203	CLINTON CO	INB0735_T1046	CAMPBELLS RUN
UPPER WABASH	051201070205	CARROLL CO	INB0736_00	WILDCAT CREEK (UPSTREAM OF TRIBUTARIES)
UPPER WABASH	051201070205	CARROLL CO	INB0736_01	WILDCAT CREEK (DOWNSTREAM OF TRIBUTARIES)
UPPER WABASH	051201070205	CARROLL CO	INB0736_T1001	WILDCAT CREEK-UNNAMED TRIBUTARY
UPPER WABASH	051201070205	CARROLL CO	INB0736_T1002	WILDCAT CREEK-UNNAMED TRIBUTARY
UPPER WABASH	051201070205	CLINTON CO	INB0736_T1003	HOG RUN-UNNAMED TRIBUTARY
UPPER WABASH	051201070205	CLINTON CO	INB0736_T1004	HOG RUN
UPPER WABASH	051201070205	CARROLL CO	INB0737_00	WILDCAT CREEK, MIDDLE FORK
UPPER WABASH	051201070205	CARROLL CO	INB0737_01	WILDCAT CREEK - MIDDLE FORK
UPPER WABASH	051201070205	CARROLL CO	INB0737_01A	WILDCAT CREEK, MIDDLE FORK - UNNAMED TRIBUTARY
UPPER WABASH	051201070205	CARROLL CO	INB0737_01B	WILDCAT CREEK, MIDDLE FORK - UNNAMED TRIBUTARY

Table A1: All AUID retired for the 2010 cycle as a result of resegmentation. An asterisk (*) indicates information that requires additional review but which is not required to be resolved prior to U.E. EPA approval of Indiana's 303(d) list. In most cases, the missing information is associated with AUIDs created during IDEM's interim indexing efforts. AUIDs from interim indexing efforts are not entered into IDEM's Assessment Database because they were subsequently changed when IDEM finalized its segmentation tracking table. These interim AUIDs are included here to provide as complete a record as possible to facilitate U.S. EPA's review of IDEM's segmentation tracking.

BASIN	HYDROLOGIC UNIT CODE	COUNTY	ASSESSMENT UNIT ID	ASSESSMENT UNIT NAME
UPPER WABASH	051201070205	CARROLL CO	INB0737_01C	WILDCAT CREEK, MIDDLE FORK - UNNAMED TRIBUTARY
UPPER WABASH	051201070205	CARROLL CO	INB0737_01D	WILDCAT CREEK, MIDDLE FORK - UNNAMED TRIBUTARY
UPPER WABASH	051201070205	CARROLL CO	INB0737_01E	WILDCAT CREEK, MIDDLE FORK - UNNAMED TRIBUTARY
UPPER WABASH	051201070205	CARROLL CO	INB0737_T1001	HOFFMAN DITCH
UPPER WABASH	051201070304	CLINTON CO	INB0741_00	WILDCAT CREEK, SOUTH FORK
UPPER WABASH	051201070304	CLINTON CO	INB0741_01	BRANT DITCH
UPPER WABASH	051201070304	CLINTON CO	INB0741_02	TALBERT DITCH
UPPER WABASH	051201070304	CLINTON CO	INB0741_T1001	KENT DITCH
UPPER WABASH	051201070304	CLINTON CO	INB0741_T1002	DUNN DITCH-CRIPE-DITCH
UPPER WABASH	051201070304	CLINTON CO	INB0741_T1003	WILDCAT CREEK, SOUTH FORK-UNNAMED TRIBUTARY
UPPER WABASH	051201070304	CLINTON CO	INB0741_T1004	SOUTH FORK WILDCAT CREEK
UPPER WABASH	051201070304	CLINTON CO	INB0741_T1005	BRANT DITCH
UPPER WABASH	051201070308	CLINTON CO	INB0742_00	WILDCAT CREEK, MIDDLE FORK
UPPER WABASH	051201070308	CLINTON CO	INB0742_01	WILDCAT CREEK, SOUTH FORK
UPPER WABASH	051201070308	CLINTON CO	INB0742_02	WILDCAT CREEK, SOUTH FORK
UPPER WABASH	051201070308	CLINTON CO	INB0742_03	WILDCAT CREEK, SOUTH FORK
UPPER WABASH	051201070308	CLINTON CO	INB0742_T1001	JENKINS DITCH
UPPER WABASH	051201070308	CLINTON CO	INB0742_T1047	WILDCAT CREEK, SOUTH FORK-UNNAMED TRIBUTARY
UPPER WABASH	051201070308	CLINTON CO	INB0742_T1048	UNNAMED STREAM (NEAR AVERY, IN)
UPPER WABASH	051201070305	CLINTON CO	INB0743_00	PRAIRIE CREEK (HEADWATER)
UPPER WABASH	051201070305	CLINTON CO	INB0743_01	PRAIRIE CREEK (UPSTREAM OF FRANKFORT, IN)
UPPER WABASH	051201070305	CLINTON CO	INB0743_02	PRAIRIE CREEK (THROUGH FRANKFORT, IN)
UPPER WABASH	051201070305	CLINTON CO	INB0743_03	PRAIRIE CREEK (DOWNSTREAM OF FRANKFORT, IN)
UPPER WABASH	051201070305	CLINTON CO	INB0743_T1001	PRAIRIE CREEK-UNNAMED TRIBUTARY

Table A1: All AUID retired for the 2010 cycle as a result of resegmentation. An asterisk (*) indicates information that requires additional review but which is not required to be resolved prior to U.E. EPA approval of Indiana's 303(d) list. In most cases, the missing information is associated with AUIDs created during IDEM's interim indexing efforts. AUIDs from interim indexing efforts are not entered into IDEM's Assessment Database because they were subsequently changed when IDEM finalized its segmentation tracking table. These interim AUIDs are included here to provide as complete a record as possible to facilitate U.S. EPA's review of IDEM's segmentation tracking.

BASIN	HYDROLOGIC UNIT CODE	COUNTY	ASSESSMENT UNIT ID	ASSESSMENT UNIT NAME
UPPER WABASH	051201070305	CLINTON CO	INB0743_T1002	MANN DITCH
UPPER WABASH	051201070305	CLINTON CO	INB0743_T1003	PRAIRIE CREEK-UNNAMED TRIBUTARY
UPPER WABASH	051201070305	CLINTON CO	INB0743_T1004	PRAIRIE CREEK-UNNAMED TRIBUTARY
UPPER WABASH	051201070308	CLINTON CO	INB0744_T1019	SOUTH FORK WILDCAT CREEK - MAINSTEM
UPPER WABASH	051201070308	CLINTON CO	INB0744_T1019A	BLINN DITCH
UPPER WABASH	051201070308	CLINTON CO	INB0744_T1019B	WILDCAT CREEK, SOUTH FORK - UNNAMED TRIBUTARY
UPPER WABASH	051201070308	CLINTON CO	INB0744_T1019C	WILDCAT CREEK, SOUTH FORK - UNNAMED TRIBUTARY
UPPER WABASH	051201070308	CLINTON CO	INB0744_T1019D	WILDCAT CREEK, SOUTH FORK - UNNAMED TRIBUTARY
UPPER WABASH	051201070308	CLINTON CO	INB0744_T1019E	WILDCAT CREEK, SOUTH FORK - UNNAMED TRIBUTARY
UPPER WABASH	051201070308	CLINTON CO	INB0744_T1019F	WILDCAT CREEK, SOUTH FORK - UNNAMED TRIBUTARY
UPPER WABASH	051201070308	CLINTON CO	INB0744_T1019G	WILDCAT CREEK, SOUTH FORK - UNNAMED TRIBUTARY
UPPER WABASH	051201070308	CLINTON CO	INB0744_T1019H	WILDCAT CREEK, SOUTH FORK - UNNAMED TRIBUTARY
UPPER WABASH	051201070308	CLINTON CO	INB0744_T1019I	WILDCAT CREEK, SOUTH FORK - UNNAMED TRIBUTARY
UPPER WABASH	051201070303	CLINTON CO	INB0745_00	WILDCAT CREEK, SOUTH FORK - UNNAMED TRIBUTARY
UPPER WABASH	051201070302	TIPTON CO	INB0745_01	SHANTY CREEK (HEADWATER)
UPPER WABASH	051201070302	CLINTON CO/TIPTON CO	INB0745_02	SHANTY CREEK
UPPER WABASH	051201070302	CLINTON CO/TIPTON CO	INB0745_03	KILLMORE CREEK
UPPER WABASH	051201070302	CLINTON CO/TIPTON CO	INB0745_T1001	COLLIER DITCH
UPPER WABASH	051201070302	CLINTON CO/TIPTON CO	INB0745_T1001A	CARTER DITCH
UPPER WABASH	051201070302	TIPTON CO	INB0745_T1002	LYDY-FILLENWORTH DITCH
UPPER WABASH	051201070301	CLINTON CO/TIPTON CO	INB0746_00	SWAMP CREEK
UPPER WABASH	051201070301	CLINTON CO/TIPTON CO	INB0746_01	SWAMP CREEK-MOTT DITCH
UPPER WABASH	051201070301	CLINTON CO/TIPTON CO	INB0746_02	SWAMP CREEK
UPPER WABASH	051201070301	CLINTON CO	INB0746_T1001	FLOYD DITCH-PARIS DITCH

Table A1: All AUID retired for the 2010 cycle as a result of resegmentation. An asterisk (*) indicates information that requires additional review but which is not required to be resolved prior to U.E. EPA approval of Indiana's 303(d) list. In most cases, the missing information is associated with AUIDs created during IDEM's interim indexing efforts. AUIDs from interim indexing efforts are not entered into IDEM's Assessment Database because they were subsequently changed when IDEM finalized its segmentation tracking table. These interim AUIDs are included here to provide as complete a record as possible to facilitate U.S. EPA's review of IDEM's segmentation tracking.

BASIN	HYDROLOGIC UNIT CODE	COUNTY	ASSESSMENT UNIT ID	ASSESSMENT UNIT NAME
UPPER WABASH	051201070301	CLINTON CO	INB0746_T1002	SWAMP CREEK-UNNAMED TRIBUTARY
UPPER WABASH	051201070303	CLINTON CO	INB0747_00	KILMORE CREEK
UPPER WABASH	051201070303	CLINTON CO	INB0747_T1001	DAVIS DITCH
UPPER WABASH	051201070303	CLINTON CO	INB0747_T1002	STUMP DITCH
UPPER WABASH	051201070303	CLINTON CO	INB0747_T1003	KILMORE CREEK-UNNAMED TRIBUTARY
UPPER WABASH	051201070306	CLINTON CO	INB0748_00	KILMORE CREEK - SR 29 TO KILMORE
UPPER WABASH	051201070306	CLINTON CO	INB0749_00	KILMORE CREEK
UPPER WABASH	051201070306	CLINTON CO	INB0749_T1001	BOYLES DITCH-UNNAMED TRIBUTARY
UPPER WABASH	051201070306	CLINTON CO	INB0749_T1002	BOYLES DITCH
UPPER WABASH	051201070307	CLINTON CO	INB074A_00	SPRING CREEK - LICK RUN
UPPER WABASH	051201070307	CLINTON CO	INB074A_01	SPRING CREEK
UPPER WABASH	051201070307	CLINTON CO	INB074A_T1001	LICK RUN
UPPER WABASH	051201070307	CLINTON CO	INB074A_T1002	SPRING CREEK
UPPER WABASH	051201070308	CLINTON CO	INB074A_T1004	WILDCAT CREEK, SOUTH FORK - UNNAMED TRIBUTARY
UPPER WABASH	051201070308	CLINTON CO	INB074A_T1020	SOUTH FORK WILDCAT CREEK - MAINSTEM
UPPER WABASH	051201070307	CLINTON CO	INB074A_T1048	HEAVILON DITCH - HEADWATER
UPPER WABASH	051201070310	CLINTON CO	INB074B_00	UNNAMED TRIBUTARIES NEAR MULBERRY
UPPER WABASH	051201070310	CLINTON CO	INB074B_T1001	WILDCAT CREEK, SOUTH FORK - UNNAMED TRIBUTARY
UPPER WABASH	051201070310	TIPPECANOE CO	INB074B_T1002	WILDCAT CREEK, SOUTH FORK - UNNAMED TRIBUTARY
UPPER WABASH	051201070310	TIPPECANOE CO	INB074B_T1021	SOUTH FORK WILDCAT CREEK
UPPER WABASH	051201070310	CLINTON CO	INB074B_T1050	SOUTH FORK WILDCAT CREEK - UNNAMED TRIBUTARY
UPPER WABASH	051201070310	CLINTON CO	INB074B_T1051	SOUTH FORK WILDCAT CREEK - UNNAMED TRIBUTARY
UPPER WABASH	051201070310	CLINTON CO	INB074B_T1052	SOUTH FORK WILDCAT CREEK - UNNAMED TRIBUTARY
UPPER WABASH	051201070309	CLINTON CO/TIPPECANOE CO	INB074C_00	LAURAMIE CREEK (CLINTON CO)

Table A1: All AUID retired for the 2010 cycle as a result of resegmentation. An asterisk (*) indicates information that requires additional review but which is not required to be resolved prior to U.E. EPA approval of Indiana's 303(d) list. In most cases, the missing information is associated with AUIDs created during IDEM's interim indexing efforts. AUIDs from interim indexing efforts are not entered into IDEM's Assessment Database because they were subsequently changed when IDEM finalized its segmentation tracking table. These interim AUIDs are included here to provide as complete a record as possible to facilitate U.S. EPA's review of IDEM's segmentation tracking.

BASIN	HYDROLOGIC UNIT CODE	COUNTY	ASSESSMENT UNIT ID	ASSESSMENT UNIT NAME
UPPER WABASH	051201070309	CLINTON CO/TIPPECANOE CO	INB074C_01	LAURAMIE CREEK (TIPPECANOE CO)
UPPER WABASH	051201070309	CLINTON CO	INB074C_T1001	MCCLELLEN FICKLE DITCH
UPPER WABASH	051201070309	TIPPECANOE CO	INB074C_T1002	HENTZ DITCH
UPPER WABASH	051201070309	TIPPECANOE CO	INB074C_T1003	ANDERSON DITCH
UPPER WABASH	051201070311	TIPPECANOE CO	INB074D_00	TRIBUTARIES OF SF WILDCAT CREEK NEAR DAYTON
UPPER WABASH	051201070311	TIPPECANOE CO	INB074D_T1001	WILDCAT CREEK, SOUTH FORK - UNNAMED TRIBUTARY
UPPER WABASH	051201070311	TIPPECANOE CO	INB074D_T1002	WILDCAT CREEK, SOUTH FORK - UNNAMED TRIBUTARY
UPPER WABASH	051201070311	TIPPECANOE CO	INB074D_T1003	WILDCAT CREEK, SOUTH FORK - UNNAMED TRIBUTARY
UPPER WABASH	051201070311	TIPPECANOE CO	INB074D_T1004	WILDCAT CREEK, SOUTH FORK - UNNAMED TRIBUTARY
UPPER WABASH	051201070311	TIPPECANOE CO	INB074D_T1005	WILDCAT CREEK, SOUTH FORK - UNNAMED TRIBUTARY
UPPER WABASH	051201070311	TIPPECANOE CO	INB074D_T1006	WILDCAT CREEK, SOUTH FORK - UNNAMED TRIBUTARY
UPPER WABASH	051201070311	TIPPECANOE CO	INB074D_T1007	WILDCAT CREEK, SOUTH FORK - UNNAMED TRIBUTARY
UPPER WABASH	051201070311	TIPPECANOE CO	INB074D_T1008	WILDCAT CREEK, SOUTH FORK - UNNAMED TRIBUTARY
UPPER WABASH	051201070311	TIPPECANOE CO	INB074D_T1022	SOUTH FORK WILDCAT CREEK
UPPER WABASH	051201070311	TIPPECANOE CO	INB074D_T1029	SOUTH FORK WILDCAT CREEK
UPPER WABASH	051201070311	TIPPECANOE CO	INB074D_T1050	UNNAMED TRIBUTARY BASIN
UPPER WABASH	051201070311	TIPPECANOE CO	INB074E_00	SOUTH FORK WILDCAT CREEK - CARY CAMP
UPPER WABASH	051201070311	TIPPECANOE CO	INB074E_T1023	SOUTH FORK WILDCAT CREEK
UPPER WABASH	051201070409	TIPPECANOE CO	INB0751_00	DRY RUN AND OTHER TRIBUTARIES
UPPER WABASH	051201070409	TIPPECANOE CO	INB0751_T1001	WILDCAT CREEK - UNNAMED TRIBUTARY
UPPER WABASH	051201070409	TIPPECANOE CO	INB0751_T1002	WILDCAT CREEK - UNNAMED TRIBUTARY
UPPER WABASH	051201070409	TIPPECANOE CO	INB0751_T1003	WILDCAT CREEK - UNNAMED TRIBUTARY
UPPER WABASH	051201070409	TIPPECANOE CO	INB0751_T1004	WILDCAT CREEK - UNNAMED TRIBUTARY
UPPER WABASH	051201070409	TIPPECANOE CO	INB0751_T1005	DRY RUN

Table A1: All AUID retired for the 2010 cycle as a result of resegmentation. An asterisk (*) indicates information that requires additional review but which is not required to be resolved prior to U.E. EPA approval of Indiana's 303(d) list. In most cases, the missing information is associated with AUIDs created during IDEM's interim indexing efforts. AUIDs from interim indexing efforts are not entered into IDEM's Assessment Database because they were subsequently changed when IDEM finalized its segmentation tracking table. These interim AUIDs are included here to provide as complete a record as possible to facilitate U.S. EPA's review of IDEM's segmentation tracking.

BASIN	HYDROLOGIC UNIT CODE	COUNTY	ASSESSMENT UNIT ID	ASSESSMENT UNIT NAME
UPPER WABASH	051201070409	TIPPECANOE CO	INB0751_T1024	WILDCAT CREEK - OSRW
UPPER WABASH	051201070409	TIPPECANOE CO	INB0751_T1028	WILDCAT CREEK
LOWER WABASH	051201111501	SULLIVAN CO	INB11G1_01	BUSSERON CREEK
LOWER WABASH	051201111501	VIGO CO	INB11G1_T1001	BUSSERON CREEK (HEADWATER)
LOWER WABASH	051201111501	VIGO CO	INB11G1_T1002	BUSSERON CREEK - UNNAMED TRIBUTARY (VIGO CO)
LOWER WABASH	051201111501	SULLIVAN CO/VIGO CO	INB11G1_T1003	CHOWNING CREEK
LOWER WABASH	051201111501	SULLIVAN CO/VIGO CO	INB11G1_T1004	CHOWNING CREEK
LOWER WABASH	051201111501	SULLIVAN CO	INB11G1_T1005	BUSSERON CREEK - UNNAMED TRIBUTARY
LOWER WABASH	051201111501	SULLIVAN CO	INB11G2_00	EAST FORK BUSSERON CREEK-HOOKER/BOSTON CREEKS
LOWER WABASH	051201111502	VIGO CO	INB11G3_01	BUSSERON CREEK, WEST FORK
LOWER WABASH	051201111502	SULLIVAN CO	INB11G3_02	BUSSERON CREEK
LOWER WABASH	051201111505	SULLIVAN CO	INB11G4_00	BUSSERON CREEK-WEST TRIBUTARY/SULPHER CREEK
LOWER WABASH	051201111505	SULLIVAN CO	INB11G4_T1024	SULPHER CREEK
LOWER WABASH	051201111505	SULLIVAN	INB11G5_00	BIG BRANCH
LOWER WABASH	051201111503	GREENE CO/SULLIVAN CO	INB11G5_01	BIG BRANCH
LOWER WABASH	051201111503	GREENE CO	INB11G5_T1033	BIG BRANCH - UNNAMED TRIBUTARY (UPSTREAM OF POWELL POND)
LOWER WABASH	051201111503	SULLIVAN CO	INB11G5_T1034	BIG BRANCH TRIBUTARY - GILMOUR
LOWER WABASH	051201111503	GREENE CO	INB11G5_T1035	BIG BRANCH - UNNAMED TRIBUTARY (POSSUM HOLLOW)
LOWER WABASH	051201111506	SULLIVAN	INB11G6_00	BIG BRANCH-MUD CREEK
LOWER WABASH	051201111506	SULLIVAN CO	INB11G7_00	KETTLE CREEK
LOWER WABASH	051201111506	SULLIVAN CO	INB11G7_T1035	BUSSERON CREEK - HYMERA
LOWER WABASH	051201111508	SULLIVAN CO	INB11G8_00	MORRISON CREEK
LOWER WABASH	051201111508	SULLIVAN CO	INB11G8_T1036	BUSSERON CREEK
LOWER WABASH	051201111507	SULLIVAN CO	INB11G9_00	BUTTERMILK CREEK

Table A1: All AUID retired for the 2010 cycle as a result of resegmentation. An asterisk (*) indicates information that requires additional review but which is not required to be resolved prior to U.E. EPA approval of Indiana's 303(d) list. In most cases, the missing information is associated with AUIDs created during IDEM's interim indexing efforts. AUIDs from interim indexing efforts are not entered into IDEM's Assessment Database because they were subsequently changed when IDEM finalized its segmentation tracking table. These interim AUIDs are included here to provide as complete a record as possible to facilitate U.S. EPA's review of IDEM's segmentation tracking.

BASIN	HYDROLOGIC UNIT CODE	COUNTY	ASSESSMENT UNIT ID	ASSESSMENT UNIT NAME
LOWER WABASH	051201111509	SULLIVAN CO	INB11GA_00	BUSSERON CREEK-ROBBINS CREEK
LOWER WABASH	051201111509	SULLIVAN	INB11GA_T1030	BUCK CREEK
LOWER WABASH	051201111512	SULLIVAN CO	INB11GB_00	BUSSERON CREEK TRIBUTARY - NEW LEBANON
LOWER WABASH	051201111509	SULLIVAN CO	INB11GB_T1037	BUSSERON CREEK - PAXTON
LOWER WABASH	051201111510	SULLIVAN CO	INB11GC_00	MIDDLE FORK CREEK (SULLIVAN)
LOWER WABASH	051201111512	SULLIVAN CO	INB11GD_00	BUSSERON CREEK-TANYARD BRANCH
GREAT LAKES	040400010603	LAKE CO	INC0121_00	INDIANA HARBOR CANAL - LAKE GEORGE BR
GREAT LAKES	040400010603	LAKE CO	INC0121_T1001	INDIANA HARBOR CANAL MAIN CHANNEL
GREAT LAKES	040400010603	LAKE/PORTER	INC0121G_G1074	LAKE MICHIGAN SHORELINE EAST OF IHC
GREAT LAKES	040400010603	LAKE CO	INC0121G_G1075	LAKE MICHIGAN SHORELINE WEST OF IHC
GREAT LAKES	040400010603	LAKE CO	INC0121G_G1078	INDIANA HARBOR
GREAT LAKES	071200030406	LAKE CO	INC0122_00	GRAND CALUMET RIVER - HEADWATERS
GREAT LAKES	071200030406	LAKE CO	INC0122_T1097	GRAND CALUMET RIVER - GARY TO INDIANA HARBOR CANAL
GREAT LAKES	040400010503	LAKE CO	INC0131_00	TURKEY CREEK HEADWATER TRIBUTARIES
GREAT LAKES	040400010503	LAKE CO	INC0131_T1003	TURKEY CREEK MAINSTEM
GREAT LAKES	040400010505	LAKE CO	INC0132_00	TURKEY CREEK TRIBUTARIES - MERRILLVILLE
GREAT LAKES	040400010505	LAKE CO	INC0132_T1004	TURKEY CREEK - MERRILLVILLE
GREAT LAKES	040400010501	LAKE CO	INC0133_00	MAIN BEAVER DAM DT - TRIBUTARIES
GREAT LAKES	040400010501	LAKE CO	INC0133_T1005	MAIN BEAVER DAM DT - ABOVE CROWN POINT WWTP
GREAT LAKES	040400010502	LAKE CO	INC0134_00	MAIN BEAVER DAM DT AND TRIBUTARIES
GREAT LAKES	040400010502	LAKE CO	INC0134_T1006	MAIN BEAVER DAM DITCH ABOVE NILES DT
GREAT LAKES	040400010502	LAKE CO	INC0134_T1068	NILES DITCH
GREAT LAKES	040400010504	LAKE CO/PORTER CO	INC0135_00	DEER CREEK AND OTHER TRIBUTARIES
GREAT LAKES	040400010504	LAKE CO/PORTER CO	INC0135_T1069	DEEP RIVER U/S US30

Table A1: All AUID retired for the 2010 cycle as a result of resegmentation. An asterisk (*) indicates information that requires additional review but which is not required to be resolved prior to U.E. EPA approval of Indiana's 303(d) list. In most cases, the missing information is associated with AUIDs created during IDEM's interim indexing efforts. AUIDs from interim indexing efforts are not entered into IDEM's Assessment Database because they were subsequently changed when IDEM finalized its segmentation tracking table. These interim AUIDs are included here to provide as complete a record as possible to facilitate U.S. EPA's review of IDEM's segmentation tracking.

BASIN	HYDROLOGIC UNIT CODE	COUNTY	ASSESSMENT UNIT ID	ASSESSMENT UNIT NAME
GREAT LAKES	040400010504	LAKE CO/PORTER CO	INC0135_T1094	DEEP RIVER TRIBUTARY MERRILLVILLE
GREAT LAKES	040400010507	LAKE CO	INC0136_00	DEER CREEK AND OTHER TRIBUTARIES
GREAT LAKES	040400010507	LAKE CO	INC0136_P1070	GEORGE, LAKE - ARTIFICIAL PATH
GREAT LAKES	040400010504	LAKE CO/PORTER CO	INC0136_T1070	DEEP RIVER
GREAT LAKES	040400010506	LAKE CO/PORTER CO	INC0141_00	DUCK CREEK AND TRUBUTARIES
GREAT LAKES	040400010508	LAKE CO	INC0142_00	TRIBUTARIES OF DEEP R
GREAT LAKES	040400010508	LAKE CO	INC0142_T1008	DEEP RIVER - BURNS DITCH
GREAT LAKES	040400010508	LAKE CO	INC0142_T1009	LITTLE CALUMET RIVER
GREAT LAKES	040400010509	LAKE CO/PORTER CO	INC0143_01	BURNS DITCH
GREAT LAKES	040400010509	LAKE CO/PORTER CO	INC0143_02	BURNS DITCH (OSRW)
GREAT LAKES	040400010509	LAKE CO/PORTER CO	INC0143_03	BURNS DITCH
GREAT LAKES	040400010509	LAKE CO/PORTER CO	INC0143_T1001	BURNS DITCH - UNNAMED TRIBUTARY
GREAT LAKES	040400010509	PORTER CO	INC0143_T1002	WILLOW CREEK (UPSTREAM OF CHRISMAN DITCH)
GREAT LAKES	040400010509	PORTER CO	INC0143_T1002A	WILLOW CREEK - UNNAMED TRIBUTARY
GREAT LAKES	040400010509	PORTER CO	INC0143_T1002B	WILLOW CREEK - UNNAMED TRIBUTARY
GREAT LAKES	040400010509	PORTER CO	INC0143_T1002C	CHRISMAN DITCH
GREAT LAKES	040400010509	PORTER CO	INC0143_T1003	WILLOW CREEK (UPSTREAM OF CHRISMAN DITCH)
GREAT LAKES	040400010301	PORTER CO	INC0151_00	SALT CREEK TRIBUTARIES
GREAT LAKES	040400010301	PORTER CO	INC0151_T1012	SALT CREEK
GREAT LAKES	040400010302	PORTER CO	INC0152_01	SALT CREEK (VALAPARAISO, IN)
GREAT LAKES	040400010302	PORTER CO	INC0152_02	SALT CREEK (UPSTREAM OF CLARK DITCH)
GREAT LAKES	040400010302	PORTER CO	INC0152_03	SALT CREEK (DOWNSTREAM OF CLARK DITCH)
GREAT LAKES	040400010302	PORTER CO	INC0152_T1001	BEAUTY CREEK
GREAT LAKES	040400010302	PORTER CO	INC0152_T1001A	BEAUTY CREEK - UNNAMED TRIBUTARY

Table A1: All AUID retired for the 2010 cycle as a result of resegmentation. An asterisk (*) indicates information that requires additional review but which is not required to be resolved prior to U.E. EPA approval of Indiana's 303(d) list. In most cases, the missing information is associated with AUIDs created during IDEM's interim indexing efforts. AUIDs from interim indexing efforts are not entered into IDEM's Assessment Database because they were subsequently changed when IDEM finalized its segmentation tracking table. These interim AUIDs are included here to provide as complete a record as possible to facilitate U.S. EPA's review of IDEM's segmentation tracking.

BASIN	HYDROLOGIC UNIT CODE	COUNTY	ASSESSMENT UNIT ID	ASSESSMENT UNIT NAME
GREAT LAKES	040400010302	PORTER CO	INC0152_T1002	SALT CREEK - UNNAMED TRIBUTARY
GREAT LAKES	040400010302	PORTER CO	INC0152_T1003	SALT CREEK - UNNAMED TRIBUTARY
GREAT LAKES	040400010302	PORTER CO	INC0152_T1003A	CLARK DITCH - UNNAMED HEADWATER TRIBUTARY
GREAT LAKES	040400010302	PORTER CO	INC0152_T1003B	CLARK DITCH - UNNAMED TRIBUTARY
GREAT LAKES	040400010302	PORTER CO	INC0152_T1004	CLARK DITCH
GREAT LAKES	040400010302	PORTER CO	INC0152_T1004A	CLARK DITCH - UNNAMED TRIBUTARY
GREAT LAKES	040400010302	PORTER CO	INC0152_T1005A	LAKE LOUISE INLET
GREAT LAKES	040400010302	PORTER CO	INC0152_T1005B	SALT CREEK - UNNAMED TRIBUTARY (LAKE LOUISE)
GREAT LAKES	040400010302	PORTER CO	INC0152_T1006	SALT CREEK - UNNAMED TRIBUTARY (SEDLEY, IN)
GREAT LAKES	040400010303	PORTER CO	INC0153_00	SALT CREEK TRIBUTARIES
GREAT LAKES	040400010303	PORTER CO	INC0153_T1015	SALT CREEK
GREAT LAKES	040400010303	PORTER CO	INC0153_T1101	PEPPER CREEK
GREAT LAKES	040400010303	PORTER CO	INC0153_T1102	SALT CREEK TRIBUTARY
GREAT LAKES	040400010303	PORTER CO	INC0154_00	DAMON RUN - SWANSON LAMPORTE DITCH
GREAT LAKES	040400010303	PORTER CO	INC0154_T1095	DAMON RUN AND TRIBUTARY
GREAT LAKES	040400010303	PORTER CO	INC0155_00	GUSTAFSON DITCH - OTHER TRIBUTARIES
GREAT LAKES	040400010303	PORTER CO	INC0155_T1017	SALT CREEK
GREAT LAKES	040400010303	PORTER CO	INC0155_T1088	SALT CREEK
GREAT LAKES	040400010303	PORTER CO	INC0155_T1098	SQUIRREL CREEK
GREAT LAKES	040400010401	LAPORTE CO/PORTER CO	INC0161_00	REYNOLDS CREEK AND OTHER TRIBS
GREAT LAKES	040400010401	LAPORTE CO/PORTER CO	INC0161_T1023	LITTLE CALUMET RIVER HEADWATERS
GREAT LAKES	040400010401	LAPORTE CO/PORTER CO	INC0161_T1103	LITTLE CALUMET RIVER AND TRIBUTARY FROM LAKE WALTON
GREAT LAKES	040400010402	PORTER CO	INC0162_00	KEMPER DITCH AND OTHER TRIBS
GREAT LAKES	040400010402	PORTER CO	INC0162_T1060	LITTLE CALUMET RIVER

Table A1: All AUID retired for the 2010 cycle as a result of resegmentation. An asterisk (*) indicates information that requires additional review but which is not required to be resolved prior to U.E. EPA approval of Indiana's 303(d) list. In most cases, the missing information is associated with AUIDs created during IDEM's interim indexing efforts. AUIDs from interim indexing efforts are not entered into IDEM's Assessment Database because they were subsequently changed when IDEM finalized its segmentation tracking table. These interim AUIDs are included here to provide as complete a record as possible to facilitate U.S. EPA's review of IDEM's segmentation tracking.

BASIN	HYDROLOGIC UNIT CODE	COUNTY	ASSESSMENT UNIT ID	ASSESSMENT UNIT NAME
GREAT LAKES	040400010402	PORTER CO	INC0162_T1082	LITTLE CALUMET RIVER
GREAT LAKES	040400010402	PORTER CO	INC0162_T1104	RICE LAKE TRIBUTARIES AND OUTLET STREAM
GREAT LAKES	040400010403	PORTER CO	INC0163_00	SAND/COFFEE CREEKS AND OTHER TRIBS
GREAT LAKES	040400010403	PORTER CO	INC0163_T1061	LITTLE CALUMET RIVER
GREAT LAKES	040400010403	PORTER CO	INC0163_T1105	COFFEE CREEK BASIN
GREAT LAKES	040400010403	PORTER CO	INC0163_T1106	SAND CREEK
GREAT LAKES	040400010403	PORTER CO	INC0164_00	PETERSON DITCH AND OTHER TRIBUTARIES
GREAT LAKES	040400010403	PORTER CO	INC0164_T1018	LITTLE CALUMET RIVER - EAST ARM
GREAT LAKES	040400010403	PORTER CO	INC0164_T1086	LITTLE CALUMET RIVER
GREAT LAKES	040400010403	PORTER CO	INC0164_T1108	PORTAGE BURNS WATERWAY
GREAT LAKES	040400010104	LAPORTE CO	INC0171_01	TRAIL CREEK, EAST BRANCH - UNNAMED TRIBUTARY
GREAT LAKES	040400010104	LAPORTE CO	INC0171_02	TRAIL CREEK, EAST BRANCH (DOWNSTREAM OF BULL DITCH)
GREAT LAKES	040400010104	LAPORTE CO	INC0171_03	BULL DITCH
GREAT LAKES	040400010104	LAPORTE CO	INC0171_T1001	BULL DITCH, WEST ARM
GREAT LAKES	040400010104	LAPORTE CO	INC0171_T1002	GROPP DITCH
GREAT LAKES	040400010104	LAPORTE CO	INC0171_T1003	MOON DITCH
GREAT LAKES	040400010104	LAPORTE CO	INC0171_T1003A	WARWICK DITCH
GREAT LAKES	040400010104	LAPORTE CO	INC0171_T1004	TRAIL CREEK, EAST BRANCH - UNNAMED TRIBUTARY
GREAT LAKES	040400010104	LAPORTE CO	INC0171_T1005	TRAIL CREEK, EAST BRANCH - UNNAMED TRIBUTARY
GREAT LAKES	040400010104	LAPORTE CO	INC0171_T1006	TRAIL CREEK, EAST BRANCH - UNNAMED TRIBUTARIES
GREAT LAKES	040400010104	LAPORTE CO	INC0171_T1007	BOSSERMAN CREEK
GREAT LAKES	040400010104	LAPORTE CO	INC0171_T1008	TRAIL CREEK, EAST BRANCH - UNNAMED TRIBUTARY
GREAT LAKES	040400010104	LAPORTE CO	INC0171_T1009	OHMS LAKE INLET
GREAT LAKES	040400010104	LAPORTE CO	INC0171_T1010	DINGLER LAKE INLET

Table A1: All AUID retired for the 2010 cycle as a result of resegmentation. An asterisk (*) indicates information that requires additional review but which is not required to be resolved prior to U.E. EPA approval of Indiana's 303(d) list. In most cases, the missing information is associated with AUIDs created during IDEM's interim indexing efforts. AUIDs from interim indexing efforts are not entered into IDEM's Assessment Database because they were subsequently changed when IDEM finalized its segmentation tracking table. These interim AUIDs are included here to provide as complete a record as possible to facilitate U.S. EPA's review of IDEM's segmentation tracking.

BASIN	HYDROLOGIC UNIT CODE	COUNTY	ASSESSMENT UNIT ID	ASSESSMENT UNIT NAME
GREAT LAKES	040400010104	LAPORTE CO	INC0171_T1011	TRAIL CREEK, EB (OUTLET STREAMS FROM DINGLER AND OHMS LAKES)
GREAT LAKES	040400010103	LAPORTE CO	INC0172_00	WEST BRANCH TRAIL CREEK AND OTHER TRIBS
GREAT LAKES	040400010103	LAPORTE CO	INC0172_T1073	WEST BRANCH TRAIL CREEK - WATERFORD CR
GREAT LAKES	040400010105	LAPORTE CO	INC0173_00	OTTER CREEK AND OTHER TRIBUTARIES
GREAT LAKES	040400010105	LAPORTE CO	INC0173_T1020	TRAIL CREEK
GREAT LAKES	040400010105	LAPORTE CO	INC0173_T1096	TRAIL CREEK TRIBUTARY BASIN
GREAT LAKES	040400010602	**PORTER CO**	INC0181G_G1093	LAKE MICHIGAN SHORELINE-DUNES
GREAT LAKES	040400010602	PORTER CO	INC0182_00	DUNES CREEK
GREAT LAKES	040400010602	PORTER CO	INC0182_T1089	DUNES CREEK
GREAT LAKES	040400010602	PORTER CO	INC0182_T1091	MUNSON DITCH
GREAT LAKES	040400010602	PORTER CO	INC0183_00	BEVERLY SHORES TRIBUTARIES
GREAT LAKES	040400010602	PORTER CO	INC0183_T1081	BEVERLY SHORES TRIBUTARIES
GREAT LAKES	040400010601	LAPORTE CO	INC0184_00	KINZELE DITCH AND TRIBS
GREAT LAKES	040400010601	PORTER CO	INC0184_T1080	KINZELE DITCH AND TRIBS
GREAT LAKES	040400010102	LAPORTE CO	INC0191G_G1092	LAKE MICHIGAN SHORELINE-LAPORTE
GREAT LAKES	040400010102	LAPORTE CO	INC0192_00	WHITE DITCH
GREAT LAKES	040400010102	LAPORTE CO	INC0194_00	NEW BUFFALO TRIBUTARY
GREAT LAKES	040400010201	ST. JOSEPH CO	INC01A1_00	DOWLING CREEK
GREAT LAKES	040400010205	LAPORTE CO	INC01A5_00	GALENA RIVER TRIBS
GREAT LAKES	040400010205	LAPORTE CO	INC01A5_T1071	GALENA RIVER
GREAT LAKES	040400010205	LAPORTE CO	INC01A5_T1079	GALENA RIVER HEADWATERS
GREAT LAKES	040400010205	LAPORTE CO	INC01A6_00	HOG LAKE AND OTHER TRIBS
GREAT LAKES	040400010205	LAPORTE CO	INC01A6_T1076	GALENA RIVER
GREAT LAKES	040400010204	LAPORTE CO	INC01A7_00	SPRING CREEK (LA PORTE)

Table A1: All AUID retired for the 2010 cycle as a result of resegmentation. An asterisk (*) indicates information that requires additional review but which is not required to be resolved prior to U.E. EPA approval of Indiana's 303(d) list. In most cases, the missing information is associated with AUIDs created during IDEM's interim indexing efforts. AUIDs from interim indexing efforts are not entered into IDEM's Assessment Database because they were subsequently changed when IDEM finalized its segmentation tracking table. These interim AUIDs are included here to provide as complete a record as possible to facilitate U.S. EPA's review of IDEM's segmentation tracking.

BASIN	HYDROLOGIC UNIT CODE	COUNTY	ASSESSMENT UNIT ID	ASSESSMENT UNIT NAME
GREAT LAKES	040400010206	LAPORTE CO	INC01A8_T1001	SPRING CREEK - UNNAMED TRIBUTARY
GREAT LAKES	040400010206	LAPORTE CO	INC01A8_T1002	SPRING CREEK - UNNAMED TRIBUTARY
GREAT LAKES	040400010206	LAPORTE CO	INC01A8_T1003	SPRING CREEK - UNNAMED TRIBUTARY
GREAT LAKES	040400010206	LAPORTE CO	INC01A8_T1004	SPRING CREEK - UNNAMED TRIBUTARY
GREAT MIAMI	050800030104	RANDOLPH CO/WAYNE CO	ING0311_00	LITTLE CREEK
GREAT MIAMI	050800030103	HENRY/WAYNE	ING0311_T1001	WHITEWATER RIVER, WF
GREAT MIAMI	050800030104	WAYNE CO	ING0312_00	WHITEWATER RIVER - AWL BRANCH
GREAT MIAMI	050800030104	RANDOLPH CO/WAYNE CO	ING0312_T1002	WHITEWATER RIVER, WEST FORK
GREAT MIAMI	050800030103	RANDOLPH CO/WAYNE CO	ING0313_00	NETTLE CREEK
GREAT MIAMI	050800030202	RANDOLPH CO	ING0313_05	NETTLE CREEK
GREAT MIAMI	050800030103	WAYNE CO	ING0313_T1001	PROPELLER RUN
GREAT MIAMI	050800030108	HENRY CO/WAYNE CO	ING0314_00	WHITEWATER RIVER - PRONGHORN RUN
GREAT MIAMI	050800030108	WAYNE CO	ING0314_T1003	WHITEWATER RIVER, WEST FORK
GREAT MIAMI	050800030302	WAYNE CO	ING0314_T1004	WHITEWATER RIVER
GREAT MIAMI	050800030105	HENRY CO	ING0315_00	SYMONDS CREEK - GLUE RUN BRANCH
GREAT MIAMI	050800030108	WAYNE CO	ING0316_00	WHITEWATER RIVER - CRIETZ CREEK
GREAT MIAMI	050800030406	FAYETTE CO	ING0316_T1001	CREITZ CREEK
GREAT MIAMI	050800030108	WAYNE CO	ING0316_T1004	WHITEWATER RIVER, WEST FORK
GREAT MIAMI	050800030106	HENRY CO	ING0317_00	SIMON CREEK - HEADWATERS
GREAT MIAMI	050800030106	FAYETTE CO/HENRY CO/WAYNE CO	ING0318_00	SIMON CREEK - ROY RUN
GREAT MIAMI	050800030603	FAYETTE CO/FRANKLIN CO	ING0318_T1001	SIMPLE BRANCH
GREAT MIAMI	050800030102	RANDOLPH CO/WAYNE CO	ING0319_00	MARTINDALE CREEK - JORDAN CREEK
GREAT MIAMI	050800030102	WAYNE CO	ING031A_00	MARTINDALE CREEK - ECONOMY
GREAT MIAMI	050800030705	WAYNE CO	ING031A_02	MARTINDALE CREEK

Table A1: All AUID retired for the 2010 cycle as a result of resegmentation. An asterisk (*) indicates information that requires additional review but which is not required to be resolved prior to U.E. EPA approval of Indiana's 303(d) list. In most cases, the missing information is associated with AUIDs created during IDEM's interim indexing efforts. AUIDs from interim indexing efforts are not entered into IDEM's Assessment Database because they were subsequently changed when IDEM finalized its segmentation tracking table. These interim AUIDs are included here to provide as complete a record as possible to facilitate U.S. EPA's review of IDEM's segmentation tracking.

BASIN	HYDROLOGIC UNIT CODE	COUNTY	ASSESSMENT UNIT ID	ASSESSMENT UNIT NAME
GREAT MIAMI	050800030101	WAYNE CO	ING031B_00	MORGAN CREEK - WEST BROOK
GREAT MIAMI	050800030707	WAYNE CO	ING031B_02	MORGAN CREEK
GREAT MIAMI	050800030107	WAYNE CO	ING031C_00	MARTINDALE CREEK - BEARD RUN
GREAT MIAMI	050800030107	WAYNE CO	ING031D_00	MARTINDALE CREEK - DRY BRANCH
GREAT MIAMI	050800030108	WAYNE CO	ING031E_T1005	WHITEWATER RIVER - MILTON
GREAT MIAMI	050800030202	RANDOLPH CO/WAYNE CO	ING0321_00	GREENS FORK CREEK - COPY RUN
GREAT MIAMI	050800030201	RANDOLPH CO	ING0322_00	MUD CREEK - LITTLE MUD CREEK
GREAT MIAMI	050800030202	RANDOLPH CO/WAYNE CO	ING0323_00	GREENS FORK CREEK -- MORGAN CREEK
GREAT MIAMI	050800030202	RANDOLPH CO	ING0323_T1001	BLOOMINGPORT CREEK AND UNNAMED TRIBUTARIES
GREAT MIAMI	050800030202	RANDOLPH CO	ING0323_T1002	PORT RUN
GREAT MIAMI	050800030202	RANDOLPH CO	ING0323_T1004	GREENS FORK - UNNAMED TRIBUTARY
GREAT MIAMI	050800030202	RANDOLPH CO/WAYNE CO	ING0323_T1005	GREENS FORK - UNNAMED TRIBUTARY
GREAT MIAMI	050800030202	WAYNE CO	ING0323_T1006	WELL BROOK
GREAT MIAMI	050800030202	WAYNE CO	ING0323_T1007	HOPEWELL RUN
GREAT MIAMI	050800030202	WAYNE CO	ING0323_T1008	GREENS FORK - UNNAMED TRIBUTARY
GREAT MIAMI	050800030202	RANDOLPH CO/WAYNE CO	ING0323_T1009	FRUIT BRANCH - UNNAMED TRIBUTARY
GREAT MIAMI	050800030202	RANDOLPH CO/WAYNE CO	ING0323_T1010	FRUIT BRANCH - UNNAMED TRIBUTARY
GREAT MIAMI	050800030202	RANDOLPH CO/WAYNE CO	ING0323_T1011	FRUIT BRANCH
GREAT MIAMI	050800030202	WAYNE CO	ING0323_T1012	GREENS FORK - UNNAMED TRIBUTARY
GREAT MIAMI	050800030202	WAYNE CO	ING0323_T1013	WILLIAM CREEK
GREAT MIAMI	050800030202	WAYNE CO	ING0323_T1014	TOWN CREEK
GREAT MIAMI	050800030202	WAYNE CO	ING0323_T1015	MORGAN CREEK
GREAT MIAMI	050800030202	WAYNE CO	ING0323_T1016	MORGAN CREEK - UNNAMED TRIBUTARY
GREAT MIAMI	050800030203	WAYNE CO	ING0324_00	GREENS FORK CREEK - WILLIAMSBURG CREEK

Table A1: All AUID retired for the 2010 cycle as a result of resegmentation. An asterisk (*) indicates information that requires additional review but which is not required to be resolved prior to U.E. EPA approval of Indiana's 303(d) list. In most cases, the missing information is associated with AUIDs created during IDEM's interim indexing efforts. AUIDs from interim indexing efforts are not entered into IDEM's Assessment Database because they were subsequently changed when IDEM finalized its segmentation tracking table. These interim AUIDs are included here to provide as complete a record as possible to facilitate U.S. EPA's review of IDEM's segmentation tracking.

BASIN	HYDROLOGIC UNIT CODE	COUNTY	ASSESSMENT UNIT ID	ASSESSMENT UNIT NAME
GREAT MIAMI	050800030717	FRANKLIN CO	ING0324_01	GREENS FORK
GREAT MIAMI	050800030802	FRANKLIN CO	ING0324_02	GREENS FORK
GREAT MIAMI	050800030204	WAYNE CO	ING0325_00	GREENS FORK
GREAT MIAMI	050800030204	WAYNE CO	ING0325_T1001	BLACK WATER BRANCH
GREAT MIAMI	050800030204	WAYNE CO	ING0326_00	GREENS FORK
GREAT MIAMI	050800030204	WAYNE CO	ING0326_T1001	FRANKLIN CREEK
GREAT MIAMI	050800030205	WAYNE CO	ING0327_T1001	MIXED CREEK
GREAT MIAMI	050800030205	FAYETTE CO/WAYNE CO	ING0327_T1002	SHAKER RUN
GREAT MIAMI	050800030205	FAYETTE CO/WAYNE CO	ING0327_T1006	WHITEWATER RIVER, WEST FORK
GREAT MIAMI	050800030301	RANDOLPH CO/WAYNE CO	ING0331_00	NOLANDS FORK
GREAT MIAMI	050800030806	DEARBORN CO	ING0331_03	NOLANDS FORK
GREAT MIAMI	050800030301	RANDOLPH CO	ING0331_T1001	BOWEN DITCH
GREAT MIAMI	050800030301	RANDOLPH CO	ING0331_T1002	CRETE DRAIN
GREAT MIAMI	050800030301	RANDOLPH CO/WAYNE CO	ING0331_T1003	NOLANDS FORK-UNNAMED TRIBUTARY
GREAT MIAMI	050800030301	RANDOLPH CO	ING0331_T1004	KELLY DITCH
GREAT MIAMI	050800030301	RANDOLPH CO/WAYNE CO	ING0331_T1005	NOLANDS FORK-UNNAMED TRIBUTARIES
GREAT MIAMI	050800030301	RANDOLPH CO/WAYNE CO	ING0331_T1006	NOLANDS FORK-UNNAMED TRIBUTARY
GREAT MIAMI	050800030301	WAYNE CO	ING0331_T1007	POLE CREEK
GREAT MIAMI	050800030301	WAYNE CO	ING0331_T1008	LINE BROOK
GREAT MIAMI	050800030301	WAYNE CO	ING0331_T1009	SLOW RUN
GREAT MIAMI	050800030302	WAYNE CO	ING0332_00	FOUNTAIN CREEK
GREAT MIAMI	050800030302	WAYNE CO	ING0332_01	NOLANDS FORK
GREAT MIAMI	050800030302	WAYNE CO	ING0332_T1001	WOODS BRANCH
GREAT MIAMI	050800030302	WAYNE CO	ING0332_T1002	GROVE CREEK

Table A1: All AUID retired for the 2010 cycle as a result of resegmentation. An asterisk (*) indicates information that requires additional review but which is not required to be resolved prior to U.E. EPA approval of Indiana's 303(d) list. In most cases, the missing information is associated with AUIDs created during IDEM's interim indexing efforts. AUIDs from interim indexing efforts are not entered into IDEM's Assessment Database because they were subsequently changed when IDEM finalized its segmentation tracking table. These interim AUIDs are included here to provide as complete a record as possible to facilitate U.S. EPA's review of IDEM's segmentation tracking.

BASIN	HYDROLOGIC UNIT CODE	COUNTY	ASSESSMENT UNIT ID	ASSESSMENT UNIT NAME
GREAT MIAMI	050800030302	WAYNE CO	ING0332_T1004	KNOLLENBERG DITCH-UNNAMED TRIBUTARY
GREAT MIAMI	050800030302	WAYNE CO	ING0332_T1005	KNOLLENBERG DITCH
GREAT MIAMI	050800030302	WAYNE CO	ING0332_T1006	KNOLL RUN
GREAT MIAMI	050800030302	WAYNE CO	ING0332_T1007	QUACK CREEK
GREAT MIAMI	050800030302	WAYNE CO	ING0332_T1008	BERG BROOK
GREAT MIAMI	050800030302	WAYNE CO	ING0332_T1009	WEB CREEK
GREAT MIAMI	050800030302	WAYNE CO	ING0332_T1010	HIGH BROOK
GREAT MIAMI	050800030303	WAYNE CO	ING0333_00	NOLANDS FORK
GREAT MIAMI	050800030303	WAYNE CO	ING0333_T1001	WEBSTER CREEK
GREAT MIAMI	050800030303	WAYNE CO	ING0333_T1002	WEB BRANCH
GREAT MIAMI	050800030303	WAYNE CO	ING0333_T1003	SINGLE CREEK
GREAT MIAMI	050800030303	WAYNE CO	ING0333_T1004	LONG CREEK
GREAT MIAMI	050800030303	WAYNE CO	ING0333_T1005	CAIN DITCH
GREAT MIAMI	050800030303	WAYNE CO	ING0333_T1006	RICH CREEK
GREAT MIAMI	050800030303	WAYNE CO	ING0333_T1007	FORK CREEK
GREAT MIAMI	050800030303	WAYNE CO	ING0333_T1008	NOLANDS FORK-UNNAMED TRIBUTARY
GREAT MIAMI	050800030303	WAYNE CO	ING0333_T1010	GEPHART DITCH
GREAT MIAMI	050800030303	WAYNE CO	ING0333_T1011	CROWN CREEK
GREAT MIAMI	050800030304	WAYNE CO	ING0334_00	NOLANDS FORK - COMMON RUN
GREAT MIAMI	050800030305	FAYETTE/WAYNE	ING0335_00	NOLANDS FORK
GREAT MIAMI	050800030305	FAYETTE CO/WAYNE CO	ING0335_T1001	BUTLER CREEK-UNNAMED TRIBUTARY
GREAT MIAMI	050800030305	WAYNE CO	ING0335_T1002	BUTLERS CREEK
GREAT MIAMI	050800030401	FAYETTE CO/WAYNE CO	ING0341_00	MUD RUN AND OTHER TRIBS
GREAT MIAMI	050800030401	FAYETTE CO	ING0341_T1007	WHITEWATER RIVER, WEST FORK

Table A1: All AUID retired for the 2010 cycle as a result of resegmentation. An asterisk (*) indicates information that requires additional review but which is not required to be resolved prior to U.E. EPA approval of Indiana's 303(d) list. In most cases, the missing information is associated with AUIDs created during IDEM's interim indexing efforts. AUIDs from interim indexing efforts are not entered into IDEM's Assessment Database because they were subsequently changed when IDEM finalized its segmentation tracking table. These interim AUIDs are included here to provide as complete a record as possible to facilitate U.S. EPA's review of IDEM's segmentation tracking.

BASIN	HYDROLOGIC UNIT CODE	COUNTY	ASSESSMENT UNIT ID	ASSESSMENT UNIT NAME
GREAT MIAMI	050800030404	FAYETTE CO	ING0341_T1008	MUD RUN
GREAT MIAMI	050800030401	FAYETTE CO	ING0342_00	LICK CREEK (FAYETTE)
GREAT MIAMI	050800030404	FAYETTE CO	ING0343_00	WHITEWATER RIVER-UNNAMED TRIBUTARY (FAYETTE, IN)
GREAT MIAMI	050800030404	FAYETTE CO	ING0343_T1007	WHITEWATER RIVER (CONNERSVILLE, IN UPSTREAM)
GREAT MIAMI	050800030404	FAYETTE CO	ING0344_00	VILLAGE CREEK - FISHERS CREEK
GREAT MIAMI	050800030404	FAYETTE CO	ING0344_T1009	WHITEWATER RIVER, WEST FORK
GREAT MIAMI	050800030402	FAYETTE CO	ING0345_00	WILLIAMS CREEK - BRUSHY FORK
GREAT MIAMI	050800030403	FAYETTE CO	ING0346_00	WILLIAMS CREEK
GREAT MIAMI	050800030403	FAYETTE CO	ING0346_T1001	WILLIAMS CREEK-UNNAMED TRIBUTARY
GREAT MIAMI	050800030403	FAYETTE CO	ING0347_00	LITTLE WILLIAMS CREEK
GREAT MIAMI	050800030203	WAYNE CO	ING0347_01	WILLIAMS CREEK
GREAT MIAMI	050800030405	FAYETTE CO	ING0348_00	FALL/ WILSON CREEKS AND OTHER TRIBS
GREAT MIAMI	050800030405	FAYETTE CO	ING0348_T1010	WHITEWATER RIVER, WEST FORK
GREAT MIAMI	050800030408	FAYETTE CO/FRANKLIN CO	ING0349_00	BEAR CREEK AND OTHER TRIBS
GREAT MIAMI	050800030301	RANDOLPH CO/WAYNE CO	ING0349_T1005	BEAR CREEK
GREAT MIAMI	050800030408	FAYETTE CO/FRANKLIN CO	ING0349_T1011	WHITEWATER RIVER, WEST FORK
GREAT MIAMI	050800030406	FRANKLIN CO	ING034A_00	GARRISON CREEK
GREAT MIAMI	050800030408	FRANKLIN CO	ING034B_00	WHITEWATER RIVER
GREAT MIAMI	050800030408	FRANKLIN CO	ING034B_T1001	SAYERS BRANCH
GREAT MIAMI	050800030408	FRANKLIN CO	ING034B_T1002	WHITEWATER RIVER-UNNAMED TRIBUTARY (LAUREL, IN)
GREAT MIAMI	050800030407	FAYETTE CO/FRANKLIN CO	ING034C_00	SANES CREEK
GREAT MIAMI	050800030408	FRANKLIN CO	ING034D_00	WHITEWATER RIVER
GREAT MIAMI	050800030408	FRANKLIN CO	ING034D_01	WHITEWATER CANAL

Table A1: All AUID retired for the 2010 cycle as a result of resegmentation. An asterisk (*) indicates information that requires additional review but which is not required to be resolved prior to U.E. EPA approval of Indiana's 303(d) list. In most cases, the missing information is associated with AUIDs created during IDEM's interim indexing efforts. AUIDs from interim indexing efforts are not entered into IDEM's Assessment Database because they were subsequently changed when IDEM finalized its segmentation tracking table. These interim AUIDs are included here to provide as complete a record as possible to facilitate U.S. EPA's review of IDEM's segmentation tracking.

BASIN	HYDROLOGIC UNIT CODE	COUNTY	ASSESSMENT UNIT ID	ASSESSMENT UNIT NAME
GREAT MIAMI	050800030408	FRANKLIN CO	ING034D_T1001	SILLIMANS CREEK
GREAT MIAMI	050800030501	DECATUR CO	ING0351_00	SALT CREEK - HEADWATERS
GREAT MIAMI	050800030502	DECATUR CO/FRANKLIN CO	ING0352_00	SALT CREEK - ENOCHSBURG
GREAT MIAMI	050800030502	DECATUR CO	ING0353_00	SALT CREEK - RIGHTHAND FORK
GREAT MIAMI	050800030505	FRANKLIN CO	ING0354_00	SALT CREEK-HARVEY BRANCH
GREAT MIAMI	050800030503	RUSH CO	ING0355_00	BULL FORK SALT CREEK
GREAT MIAMI	050800030505	FRANKLIN CO	ING0356_00	SALT CREEK - FREMONT BRANCH
GREAT MIAMI	050800030504	FRANKLIN CO/RUSH CO	ING0357_00	LITTLE SALT CREEK
GREAT MIAMI	050800030504	FRANKLIN CO	ING0357_T1001	LITTLE SALT CREEK, SOUTH FORK
GREAT MIAMI	050800030505	FRANKLIN CO	ING0358_00	SALT CREEK - TRIPLE LAKES
GREAT MIAMI	050800030603	FRANKLIN CO	ING0361_01	DUCK CREEK (DOWNSTREAM OF JIM RUN)
GREAT MIAMI	050800030603	FRANKLIN CO	ING0361_T1001	JIM RUN
GREAT MIAMI	050800030603	FRANKLIN CO	ING0361_T1002	LITTLE DUCK CREEK
GREAT MIAMI	050800030605	FRANKLIN CO	ING0362_00	WHITEWATER RIVER
GREAT MIAMI	050800030605	FRANKLIN CO	ING0362_01	WHITEWATER CANAL
GREAT MIAMI	050800030603	FRANKLIN CO	ING0362_T1001	DUCK CREEK
GREAT MIAMI	050800030601	DEARBORN CO/RIPLEY CO	ING0363_00	PIPE CREEK - HEADWATERS
GREAT MIAMI	050800030604	FRANKLIN CO	ING0364_00	PIPE CREEK - RUSSELL BRANCH
GREAT MIAMI	050800030602	FRANKLIN CO	ING0365_00	CLEAR FORK
GREAT MIAMI	050800030604	FRANKLIN CO	ING0366_00	PIPE CREEK
GREAT MIAMI	050800030604	FRANKLIN CO	ING0366_T1001	TRACE BRANCH
GREAT MIAMI	050800030604	FRANKLIN CO	ING0366_T1002	LAURENCE BRANCH
GREAT MIAMI	050800030605	FRANKLIN CO	ING0367_00	WHITEWATER RIVER - YELLOW BANK CREEK
GREAT MIAMI	050800030605	FRANKLIN CO	ING0368_00	WHITEWATER RIVER - SNAIL CREEK

Table A1: All AUID retired for the 2010 cycle as a result of resegmentation. An asterisk (*) indicates information that requires additional review but which is not required to be resolved prior to U.E. EPA approval of Indiana's 303(d) list. In most cases, the missing information is associated with AUIDs created during IDEM's interim indexing efforts. AUIDs from interim indexing efforts are not entered into IDEM's Assessment Database because they were subsequently changed when IDEM finalized its segmentation tracking table. These interim AUIDs are included here to provide as complete a record as possible to facilitate U.S. EPA's review of IDEM's segmentation tracking.

BASIN	HYDROLOGIC UNIT CODE	COUNTY	ASSESSMENT UNIT ID	ASSESSMENT UNIT NAME
GREAT MIAMI	050800030704	WAYNE CO	ING0372_00	NEW PARIS TRIBUTARIES
GREAT MIAMI	050800030704	WAYNE CO	ING0372_T1018	EAST FORK WHITEWATER RIVER
GREAT MIAMI	050800030701	WAYNE CO	ING0373_00	MIDDLE FORK EAST FORK WHITEWATER - HEADWATERS
GREAT MIAMI	050800030701	RANDOLPH CO	ING0373_T1001	HORN DITCH
GREAT MIAMI	050800030701	RANDOLPH CO	ING0373_T1002	KARN DITCH
GREAT MIAMI	050800030701	WAYNE CO	ING0373_T1003	WHITEWATER RIVER, EAST FORK - UNNAMED TRIBUTARY
GREAT MIAMI	050800030701	WAYNE CO	ING0373_T1004	GRAY BROOK
GREAT MIAMI	050800030701	WAYNE CO	ING0373_T1005	WHTIEWATER RIVER, EAST FORK - UNNAMED TRIBUTARY
GREAT MIAMI	050800030701	WAYNE CO	ING0373_T1006	BETHEL CREEK
GREAT MIAMI	050800030701	WAYNE CO	ING0373_T1007	WHITE CREEK
GREAT MIAMI	050800030701	WAYNE CO	ING0373_T1008	WHITEWATER RIVER, MIDDLE FORK OF EAST FORK - UNNAMED TRIBUTARY
GREAT MIAMI	050800030701	WAYNE CO	ING0373_T1009	BLACK BROOK
GREAT MIAMI	050800030701	WAYNE CO	ING0373_T1010	WHITEWATER RIVER, MIDDLE FORK OF EAST FORK - UNNAMED TRIBUTARY
GREAT MIAMI	050800030701	WAYNE CO	ING0373_T1011	CLAY RUN
GREAT MIAMI	050800030701	WAYNE CO	ING0373_T1012	MIDDLE BROOK
GREAT MIAMI	050800030703	WAYNE CO	ING0374_00	MIDDLE FORK EAST FORK WHITEWATER RIVER (UPSTREAM)
GREAT MIAMI	050800030703	WAYNE CO	ING0374_01	MIDDLE FORK EAST FORK WHITEWATER RIVER (DOWNSTREAM)
GREAT MIAMI	050800030703	WAYNE CO	ING0374_T1000	MUD CREEK (OHIO)
GREAT MIAMI	050800030703	WAYNE CO	ING0374_T1001	BORO BROOK
GREAT MIAMI	050800030703	WAYNE CO	ING0374_T1002	SPRING RUN
GREAT MIAMI	050800030703	WAYNE CO	ING0374_T1003	EVANS CREEK
GREAT MIAMI	050800030703	WAYNE CO	ING0374_T1004	MIDDLE FORK EAST FORK WHITEWATER RIVER-UNNAMED TRIBUTARIES
GREAT MIAMI	050800030703	WAYNE CO	ING0374_T1005	UNNAMED STREAM (UPPER MIDDLE FORK RESERVOIR)
GREAT MIAMI	050800030703	WAYNE CO	ING0374_T1006	UNNAMED STREAM (LOWER MIDDLE FORK RESERVOIR)

Table A1: All AUID retired for the 2010 cycle as a result of resegmentation. An asterisk (*) indicates information that requires additional review but which is not required to be resolved prior to U.E. EPA approval of Indiana's 303(d) list. In most cases, the missing information is associated with AUIDs created during IDEM's interim indexing efforts. AUIDs from interim indexing efforts are not entered into IDEM's Assessment Database because they were subsequently changed when IDEM finalized its segmentation tracking table. These interim AUIDs are included here to provide as complete a record as possible to facilitate U.S. EPA's review of IDEM's segmentation tracking.

BASIN	HYDROLOGIC UNIT CODE	COUNTY	ASSESSMENT UNIT ID	ASSESSMENT UNIT NAME
GREAT MIAMI	050800030703	WAYNE CO	ING0374_T1007	MIDDLE FORK EAST FORK WHITEWATER RIVER-UNNAMED TRIBUTARY
GREAT MIAMI	050800030705	WAYNE CO	ING0375_00	WHITEWATER RIVER, WEST FORK OF EAST FORK (HEADWATERS)
GREAT MIAMI	050800030705	WAYNE CO	ING0375_01	WHITEWATER RIVER, WEST FORK OF EAST FORK (RICHMOND, IN)
GREAT MIAMI	050800030705	WAYNE CO	ING0375_T1001	ADDLEMAN DITCH
GREAT MIAMI	050800030705	WAYNE CO	ING0375_T1002	VERNON BROOK
GREAT MIAMI	050800030705	WAYNE CO	ING0375_T1003	LAND DRAIN
GREAT MIAMI	050800030705	WAYNE CO	ING0375_T1004	SMALL RUN
GREAT MIAMI	050800030705	WAYNE CO	ING0375_T1005	TREE BROOK
GREAT MIAMI	050800030705	WAYNE CO	ING0375_T1006	CHESTER CREEK
GREAT MIAMI	050800030705	WAYNE CO	ING0375_T1007	FARM CREEK
GREAT MIAMI	050800030705	WAYNE CO	ING0375_T1008	WHITEWATER RIVER, WEST FORK OF EAST FORK - UNNAMED TRIBUTARY
GREAT MIAMI	050800030705	WAYNE CO	ING0375_T1009	WHITEWATER RIVER, WEST FORK OF EAST FORK - UNNAMED TRIBUTARY
GREAT MIAMI	050800030707	WAYNE CO	ING0375_T1023	WHITEWATER RIVER, WEST FORK OF EAST FORK
GREAT MIAMI	050800030707	WAYNE CO	ING0376_00	SHORT CREEK AND OTHER TRIBS
GREAT MIAMI	050800030707	WAYNE CO	ING0376_T1013	WHITEWATER RIVER, EAST FORK
GREAT MIAMI	050800030707	WAYNE CO	ING0376_T1027	WHITEWATER RIVER, EAST FORK
GREAT MIAMI	050800030706	WAYNE CO	ING0377_00	LICK CREEK (HEADWATER)
GREAT MIAMI	050800030706	WAYNE CO	ING0377_01	LICK CREEK
GREAT MIAMI	050800030706	WAYNE CO	ING0377_T1001	CLEAR CREEK
GREAT MIAMI	050800030706	WAYNE CO	ING0377_T1002	LICK CREEK-UNNAMED TRIBUTARY
GREAT MIAMI	050800030706	WAYNE CO	ING0377_T1003	LICK CREEK (ROUND BARN ROAD)-UNNAMED TRIBUTARY
GREAT MIAMI	050800030708	WAYNE CO	ING0378_00	ELKHORN CREEK AND UNNAMED TRIBUTARIES (HEADWATERS)
GREAT MIAMI	050800030708	WAYNE CO	ING0378_01	ELKHORN CREEK
GREAT MIAMI	050800030708	WAYNE CO	ING0378_T1001	ELKHORN CREEK-UNNAMED TRIBUTARY

Table A1: All AUID retired for the 2010 cycle as a result of resegmentation. An asterisk (*) indicates information that requires additional review but which is not required to be resolved prior to U.E. EPA approval of Indiana's 303(d) list. In most cases, the missing information is associated with AUIDs created during IDEM's interim indexing efforts. AUIDs from interim indexing efforts are not entered into IDEM's Assessment Database because they were subsequently changed when IDEM finalized its segmentation tracking table. These interim AUIDs are included here to provide as complete a record as possible to facilitate U.S. EPA's review of IDEM's segmentation tracking.

BASIN	HYDROLOGIC UNIT CODE	COUNTY	ASSESSMENT UNIT ID	ASSESSMENT UNIT NAME
GREAT MIAMI	050800030708	WAYNE CO	ING0378_T1002	ELKHORN CREEK-UNNAMED TRIBUTARY (LOCUST GROVE, IN)
GREAT MIAMI	050800030708	WAYNE CO	ING0378_T1003	ELKHORN CREEK-UNNAMED TRIBUTARY (STIGLEMAN ROAD)
GREAT MIAMI	050800030708	WAYNE CO	ING0378_T1004	TEA CREEK-UNNAMED TRIBUTARY
GREAT MIAMI	050800030708	WAYNE CO	ING0378_T1005	TEA CREEK
GREAT MIAMI	050800030708	WAYNE CO	ING0378_T1006	BOSTON CREEK
GREAT MIAMI	050800030708	WAYNE CO	ING0378_T1007	CREAM RUN
GREAT MIAMI	050800030708	WAYNE CO	ING0378_T1008	WHITE BROOK
GREAT MIAMI	050800030708	WAYNE CO	ING0378_T1009	ELKHORN CREEK-UNNAMED TRIBUTARY
GREAT MIAMI	050800030709	WAYNE CO	ING0379_T1001	WHITE RIVER, EAST FORK-UNNAMED TRIBUTARIES (HUNT ROAD)
GREAT MIAMI	050800030709	WAYNE CO	ING0379_T1002	GLEN WHITE LAKE OUTLET
GREAT MIAMI	050800030709	WAYNE CO	ING0379_T1003	WHITE RIVER, EAST FORK-UNNAMED TRIBUTARY
GREAT MIAMI	050800030709	WAYNE CO	ING0379_T1004	WHITE RIVER, EAST FORK-UNNAMED TRIBUTARY
GREAT MIAMI	050800030709	WAYNE CO	ING0379_T1005	WHITE RIVER, EAST FORK-UNNAMED TRIBUTARY
GREAT MIAMI	050800030709	UNION CO/WAYNE CO	ING0379_T1006	SMITH CREEK - UNNAMED TRIBUTARY
GREAT MIAMI	050800030709	UNION CO/WAYNE CO	ING0379_T1007	SMITH CREEK
GREAT MIAMI	050800030709	WAYNE CO	ING0379_T1008	WHITE RIVER, EAST FORK-UNNAMED TRIBUTARY
GREAT MIAMI	050800030709	WAYNE CO	ING0379_T1009	LOCUST CREEK-UNNAMED TRIBUTARY
GREAT MIAMI	050800030709	WAYNE CO	ING0379_T1010	LOCUST CREEK-UNNAMED TRIBUTARY
GREAT MIAMI	050800030709	WAYNE CO	ING0379_T1011	LOCUST CREEK
GREAT MIAMI	050800030709	WAYNE CO	ING0379_T1013	WHITEWATER RIVER, EAST FORK (UPSTREAM OF SMITH CREEK)
GREAT MIAMI	050800030709	WAYNE CO	ING0379_T1014	WHITEWATER RIVER, EAST FORK (DOWNSTREAM OF SMITH CREEK)
GREAT MIAMI	050800030710	UNION CO	ING037A_00	EAST FORK WHITEWATER RIVER - CLAY CREEK
GREAT MIAMI	050800030710	UNION CO/WAYNE CO	ING037A_T1015	WHITEWATER RIVER, EAST FORK
GREAT MIAMI	050800030711	FAYETTE CO/UNION CO	ING037B_00	EAST FORK WHITEWATER RIVER - SIMPSON CREEK

Table A1: All AUID retired for the 2010 cycle as a result of resegmentation. An asterisk (*) indicates information that requires additional review but which is not required to be resolved prior to U.E. EPA approval of Indiana's 303(d) list. In most cases, the missing information is associated with AUIDs created during IDEM's interim indexing efforts. AUIDs from interim indexing efforts are not entered into IDEM's Assessment Database because they were subsequently changed when IDEM finalized its segmentation tracking table. These interim AUIDs are included here to provide as complete a record as possible to facilitate U.S. EPA's review of IDEM's segmentation tracking.

BASIN	HYDROLOGIC UNIT CODE	COUNTY	ASSESSMENT UNIT ID	ASSESSMENT UNIT NAME
GREAT MIAMI	050800030711	UNION CO	ING037B_T1016	WHITEWATER RIVER, EAST FORK
GREAT MIAMI	050800030713	UNION CO	ING037C_00	RICHLAND CREEK (HEADWATER)
GREAT MIAMI	050800030713	UNION CO	ING037C_01	RICHLAND CREEK
GREAT MIAMI	050800030713	UNION CO	ING037C_T1001	RICHLAND CREEK - UNNAMED HEADWATER TRIBUTARY
GREAT MIAMI	050800030713	UNION CO	ING037C_T1002	RICHLAND CREEK - UNNAMED TRIBUTARIES
GREAT MIAMI	050800030713	UNION CO	ING037C_T1003	RICHLAND CREEK - UNNAMED HEADWATER TRIBUTARY
GREAT MIAMI	050800030713	UNION CO	ING037C_T1004	RICHLAND CREEK - UNNAMED HEADWATER TRIBUTARY
GREAT MIAMI	050800030713	UNION CO	ING037C_T1005	RICHLAND CREEK - UNNAMED HEADWATER TRIBUTARY
GREAT MIAMI	050800030713	UNION CO	ING037C_T1006	RICHLAND CREEK - UNNAMED HEADWATER TRIBUTARY
GREAT MIAMI	050800030713	UNION CO	ING037C_T1007	RICHLAND CREEK - UNNAMED TRIBUTARY
GREAT MIAMI	050800030713	UNION CO	ING037C_T1008	RICHLAND CREEK - UNNAMED TRIBUTARY
GREAT MIAMI	050800030713	UNION CO	ING037C_T1017	WHITEWATER RIVER, EAST FORK
GREAT MIAMI	050800030712	UNION CO	ING037D_00	SILVER CREEK - WHITEWATER LAKE
GREAT MIAMI	050800030712	UNION CO	ING037E_00	ELLYS CREEK AND OTHER TRIBS
GREAT MIAMI	050800030715	UNION CO	ING037E_01	BROOKVILLE RESERVOIR - UNNAMED INLET STREAM
GREAT MIAMI	050800030715	UNION CO	ING037E_02	BROOKVILLE RESERVOIR - UNNAMED INLET STREAM
GREAT MIAMI	050800030715	UNION CO	ING037E_03	BROOKVILLE RESERVOIR - UNNAMED INLET STREAM
GREAT MIAMI	050800030715	FAYETTE CO/UNION CO	ING037E_04	ELLYS CREEK
GREAT MIAMI	050800030714	UNION CO	ING037F_00	HANNAS CREEK
GREAT MIAMI	050800030714	UNION CO	ING037F_01	DUBOIS CREEK
GREAT MIAMI	050800030714	UNION CO	ING037F_T1001	KITCHEL CREEK
GREAT MIAMI	050800030714	UNION CO	ING037F_T1002	HANNAS CREEK - UNNAMED TRIBUTARY
GREAT MIAMI	050800030714	UNION CO	ING037F_T1003	NUTTER CREEK
GREAT MIAMI	050800030714	UNION CO	ING037F_T1004	NUT RUN

Table A1: All AUID retired for the 2010 cycle as a result of resegmentation. An asterisk (*) indicates information that requires additional review but which is not required to be resolved prior to U.E. EPA approval of Indiana's 303(d) list. In most cases, the missing information is associated with AUIDs created during IDEM's interim indexing efforts. AUIDs from interim indexing efforts are not entered into IDEM's Assessment Database because they were subsequently changed when IDEM finalized its segmentation tracking table. These interim AUIDs are included here to provide as complete a record as possible to facilitate U.S. EPA's review of IDEM's segmentation tracking.

BASIN	HYDROLOGIC UNIT CODE	COUNTY	ASSESSMENT UNIT ID	ASSESSMENT UNIT NAME
GREAT MIAMI	050800030714	UNION CO	ING037F_T1005	HAROLD CREEK
GREAT MIAMI	050800030714	UNION CO	ING037F_T1006	HAROLD CREEK - UNNAMED TRIBUTARY
GREAT MIAMI	050800030714	UNION CO	ING037F_T1007	HANNAS CREEK - UNNAMED TRIBUTARY
GREAT MIAMI	050800030714	UNION CO	ING037F_T1012	HANNAS CREEK - UNNAMED TRIBUTARY (FOSDICK ROAD)
GREAT MIAMI	050800030714	UNION CO	ING037F_T1016	HANNAS CREEK - UNNAMED TRIBUTARY
GREAT MIAMI	050800030714	UNION CO	ING037F_T1017	DUBOIS CREEK - UNNAMED TRIBUTARY
GREAT MIAMI	050800030714	UNION CO	ING037F_T1018	DUBOIS CREEK - UNNAMED TRIBUTARY (EAST OF CAMPGROUND)
GREAT MIAMI	050800030714	UNION CO	ING037F_T1019	DUBOIS CREEK - UNNAMED TRIBUTARY (WEST OF CAMPGROUND)
GREAT MIAMI	050800030717	UNION CO	ING037G_00	EAST FORK WHITEWATER RIVER - SPRING CREEK
GREAT MIAMI	050800030716	FRANKLIN CO	ING037H_00	TEMPLETON CREEK - FRANKLIN CREEK
GREAT MIAMI	050800030717	FRANKLIN CO	ING037J_00	WOLF CREEK AND OTHER TRIBS
GREAT MIAMI	050800030801	DEARBORN CO/FRANKLIN CO	ING0381_00	BLUE CREEK - HEADWATERS (FRANKLIN)
GREAT MIAMI	050800030801	FRANKLIN CO	ING0382_00	EAST FORK BLUE CREEK
GREAT MIAMI	050800030802	FRANKLIN CO	ING0383_00	BLUE CREEK - NEUKAM BRANCH
GREAT MIAMI	050800030804	FRANKLIN CO	ING0384_00	WHITEWATER RIVER
GREAT MIAMI	050800030802	FRANKLIN CO	ING0384_T1001	WOLF CREEK
GREAT MIAMI	050800030802	FRANKLIN CO	ING0384_T1002	BLUE CREEK
GREAT MIAMI	050800030804	FRANKLIN CO	ING0385_00	WHITEWATER RIVER - LITTLE CEDAR CREEK
GREAT MIAMI	050800030804	FRANKLIN CO	ING0386_00	WHITEWATER RIVER - GOBLES CREEK
GREAT MIAMI	050800030804	FRANKLIN CO	ING0386_T1043	UNNAMED TRIB
GREAT MIAMI	050800030803	FRANKLIN CO	ING0387_00	BIG CEDAR CREEK
GREAT MIAMI	050800030803	FRANKLIN CO	ING0387_01	BIG CEDAR CREEK, EAST FORK
GREAT MIAMI	050800030803	FRANKLIN CO	ING0387_T1001	BIG CEDAR CREEK - UNNAMED TRIBUTARY (FLINN ROAD)
GREAT MIAMI	050800030803	FRANKLIN CO	ING0387_T1002	BIG CEDAR CREEK - UNNAMED TRIBUTARY

Table A1: All AUID retired for the 2010 cycle as a result of resegmentation. An asterisk (*) indicates information that requires additional review but which is not required to be resolved prior to U.E. EPA approval of Indiana's 303(d) list. In most cases, the missing information is associated with AUIDs created during IDEM's interim indexing efforts. AUIDs from interim indexing efforts are not entered into IDEM's Assessment Database because they were subsequently changed when IDEM finalized its segmentation tracking table. These interim AUIDs are included here to provide as complete a record as possible to facilitate U.S. EPA's review of IDEM's segmentation tracking.

BASIN	HYDROLOGIC UNIT CODE	COUNTY	ASSESSMENT UNIT ID	ASSESSMENT UNIT NAME
GREAT MIAMI	050800030803	FRANKLIN CO	ING0387_T1003	BIG CEDAR CREEK - UNNAMED TRIBUTARY (REILLY PIKE)
GREAT MIAMI	050800030803	FRANKLIN CO	ING0387_T1004	BIG CEDAR CREEK - UNNAMED TRIBUTARY
GREAT MIAMI	050800030803	FRANKLIN CO	ING0388_00	BIG CEDAR CREEK
GREAT MIAMI	050800030803	FRANKLIN CO	ING0388_T1001	BIG CEDAR CREEK-UNNAMED TRIBUTARY (SLEEPY HOLLOW)
GREAT MIAMI	050800030803	FRANKLIN CO	ING0388_T1002	BIG CEDAR CREEK-UNNAMED TRIBUTARIES
GREAT MIAMI	050800030803	FRANKLIN CO	ING0388_T1003	BIG CEDAR CREEK-UNNAMED TRIBUTARIES (POSSUM HOLLOW)
GREAT MIAMI	050800030803	FRANKLIN CO	ING0388_T1004	BIG CEDAR CREEK-UNNAMED TRIBUTARY
GREAT MIAMI	050800030805	FRANKLIN CO	ING0389_T1001	WHITEWATER RIVER-UNNAMED TRIBUTARY
GREAT MIAMI	050800030805	FRANKLIN CO	ING0389_T1002	RAMSEY CREEK-UNNAMED TRIBUTARIES
GREAT MIAMI	050800030805	FRANKLIN CO	ING0389_T1003	RAMSEY CREEK
GREAT MIAMI	050800030805	FRANKLIN CO	ING0389_T1004	ELKHORN CREEK-UNNAMED TRIBUTARY
GREAT MIAMI	050800030805	FRANKLIN CO	ING0389_T1005	WHITEWATER RIVER-UNNAMED TRIBUTARY
GREAT MIAMI	050800030805	FRANKLIN CO	ING0389_T1006	ELKHORN CREEK
GREAT MIAMI	050800030805	FRANKLIN CO	ING0389_T1007	WHISTLE CREEK
GREAT MIAMI	050800030805	FRANKLIN CO	ING0389_T1008	SHINGLE CREEK
GREAT MIAMI	050800030805	DEARBORN CO/FRANKLIN CO	ING0389_T1009	WHITEWATER RIVER-UNNAMED TRIBUTARY
GREAT MIAMI	050800030805	DEARBORN CO	ING0389_T1010	WHITEWATER RIVER-UNNAMED TRIBUTARY
GREAT MIAMI	050800030805	DEARBORN CO/FRANKLIN CO	ING0389_T1019	WHITEWATER RIVER (UPSTREAM OF WHISTLE CREEK)
GREAT MIAMI	050800030805	DEARBORN CO/FRANKLIN CO	ING0389_T1020	WHITEWATER RIVER (DOWNSTREAM OF WHISTLE CREEK)
GREAT MIAMI	050800030806	DEARBORN CO/FRANKLIN CO	ING038A_00	LOGAN CREEK
GREAT MIAMI	050800030806	DEARBORN CO/FRANKLIN CO	ING038A_T1001	LOGAN CREEK - UNNAMED TRIBUTARY (DEARBORN-FRANKLIN CO LINE)
GREAT MIAMI	050800030806	DEARBORN CO/FRANKLIN CO	ING038A_T1002	LOGAN CREEK - UNNAMED TRIBUTARY

Table A1: All AUID retired for the 2010 cycle as a result of resegmentation. An asterisk (*) indicates information that requires additional review but which is not required to be resolved prior to U.E. EPA approval of Indiana's 303(d) list. In most cases, the missing information is associated with AUIDs created during IDEM's interim indexing efforts. AUIDs from interim indexing efforts are not entered into IDEM's Assessment Database because they were subsequently changed when IDEM finalized its segmentation tracking table. These interim AUIDs are included here to provide as complete a record as possible to facilitate U.S. EPA's review of IDEM's segmentation tracking.

BASIN	HYDROLOGIC UNIT CODE	COUNTY	ASSESSMENT UNIT ID	ASSESSMENT UNIT NAME
GREAT MIAMI	050800030806	DEARBORN CO/FRANKLIN CO	ING038A_T1003	LOGAN CREEK - UNNAMED TRIBUTARY (NORTH OF BISCHOFF ROAD)
GREAT MIAMI	050800030806	DEARBORN CO/FRANKLIN CO	ING038A_T1004	LOGAN CREEK - UNNAMED TRIBUTARY (CHAPPELOW RIDGE)
GREAT MIAMI	050800030806	DEARBORN CO	ING038A_T1005	LOGAN CREEK - UNNAMED TRIBUTARIES (SR 48)
GREAT MIAMI	050800030806	DEARBORN CO/FRANKLIN CO	ING038A_T1006	LOGAN CREEK - UNNAMED TRIBUTARY
GREAT MIAMI	050800030806	DEARBORN CO/FRANKLIN CO	ING038A_T1007	MCCANN CREEK
GREAT MIAMI	050800030806	DEARBORN CO/FRANKLIN CO	ING038A_T1008	BULL RUN
GREAT MIAMI	050800030806	DEARBORN CO	ING038A_T1009	CRANE RUN TRIBUTARIES
GREAT MIAMI	050800030806	DEARBORN CO	ING038A_T1041	WHITEWATER RIVER
GREAT MIAMI	050800030806	DEARBORN CO/FRANKLIN CO	ING038B_00	JOHNSON FORK AND OTHER TRIBS
GREAT MIAMI	050800030806	DEARBORN CO	ING038B_T1021	WHITEWATER RIVER
GREAT MIAMI	050800030806	DEARBORN CO	ING038C_00	WHITEWATER RIVER - JAMISON CREEK
GREAT MIAMI	050800030810	DEARBORN CO	ING038C_P1029	SOUDERS LAKE - ARTIFICIAL PATH
GREAT MIAMI	050800030810	DEARBORN CO	ING038C_T1022	WHITEWATER RIVER
GREAT MIAMI	050800030807	FRANKLIN CO	ING038D_00	DRY FORK - HEADWATERS
GREAT MIAMI	050800030808	FRANKLIN CO	ING038E_00	DRY FORK - SOURS RUN/ SATERS RUN
GREAT MIAMI	050800030808	FRANKLIN CO	ING038F_00	HOWARD CREEK
GREAT MIAMI	050800030809	FRANKLIN CO	ING038G_00	DRY FORK - LEE CREEK
GREAT MIAMI	050800030810	DEARBORN CO	ING038H_00	SAND RUN
OHIO RIVER	5090203	SWITZERLAND CO	INH1_00	OHIO RIVER - OHIO STATE LINE TO MARKLAND DAM
OHIO RIVER	5090203	SWITZERLAND CO	INH2_00	OHIO RIVER - MARKLAND TO KENTUCKY RIVER
OHIO RIVER	5140101	CLARK CO	INH3_00	OHIO RIVER - KENTUCKY R TO BATTLE CR
OHIO RIVER	5140101	CLARK CO	INH3_M01	OHIO RIVER - BATTLE CR TO MCALPINE DAM

Table A1: All AUID retired for the 2010 cycle as a result of resegmentation. An asterisk (*) indicates information that requires additional review but which is not required to be resolved prior to U.E. EPA approval of Indiana's 303(d) list. In most cases, the missing information is associated with AUIDs created during IDEM's interim indexing efforts. AUIDs from interim indexing efforts are not entered into IDEM's Assessment Database because they were subsequently changed when IDEM finalized its segmentation tracking table. These interim AUIDs are included here to provide as complete a record as possible to facilitate U.S. EPA's review of IDEM's segmentation tracking.

BASIN	HYDROLOGIC UNIT CODE	COUNTY	ASSESSMENT UNIT ID	ASSESSMENT UNIT NAME
OHIO RIVER	5140101	HARRISON CO	INH4_00	OHIO RIVER - MCALPINE TO GREENWOOD, KY
OHIO RIVER	5140101	HARRISON CO	INH4_M01	OHIO RIVER - GREENWOOD, KY TO SALT CR
OHIO RIVER	5140201	PERRY CO	INH5_00	OHIO RIVER - SALT CR TO CANNELTON
OHIO RIVER	5140201	WARRICK CO	INH6_00	OHIO RIVER - CANNELTON TO NEWBURGH
OHIO RIVER	5140201	VANDERBURGH CO	INH7_00	OHIO RIVER - NEWBURGH TO GREEN R
OHIO RIVER	5140202	VANDERBURGH CO	INH8_00	OHIO RIVER - GREEN RIVER TO EVANSVILLE
OHIO RIVER	5140202	POSEY CO	INH8_M01	OHIO RIVER - EVANSVILLE TO UNIONTOWN
OHIO RIVER	5140202	POSEY CO	INH9_00	OHIO RIVER - UNIONTOWN TO WABASH R
UPPER ILLINOIS	071200010205	ST. JOSEPH CO	INK0111_00	DIXON WEST PLACE DITCH
UPPER ILLINOIS	071200010206	ST. JOSEPH CO	INK0112_00	ALDRICH DITCH - SCHANG DITCH
UPPER ILLINOIS	071200010201	ST. JOSEPH CO	INK0113_00	GEYER DITCH - HEADWATERS
UPPER ILLINOIS	071200010201	LAPORTE CO /ST. JOSEPH CO	INK0114_00	HUDSON LAKE OUTLET
UPPER ILLINOIS	071200010202	ST. JOSEPH CO	INK0115_00	GEYER DITCH - CHAIN LAKES
UPPER ILLINOIS	071200010203	ST. JOSEPH CO	INK0116_00	GEYER DITCH - GORDON AIRPORT/ CRUMSTOWN
UPPER ILLINOIS	071200010204	ST. JOSEPH CO	INK0117_00	LASKOWSKI/NIESPODZIANY DITCHES
UPPER ILLINOIS	071200010207	LAPORTE CO	INK0118_00	CLEAR LAKE BASIN
UPPER ILLINOIS	071200010209	LAPORTE CO/ST. JOSEPH CO	INK0119_00	COUNTY LINE DITCH
UPPER ILLINOIS	071200010209	LAPORTE CO/ST. JOSEPH CO	INK0119_01	COUNTY LINE DITCH
UPPER ILLINOIS	071200010206	ST. JOSEPH CO	INK011A_00	KANKAKEE RIVER-SOUSLEY LAKE-TASCHER DT
UPPER ILLINOIS	071200010209	LAPORTE CO/ST. JOSEPH CO	INK011A_01	KANKAKEE RIVER
UPPER ILLINOIS	071200010209	LAPORTE CO/ST. JOSEPH CO	INK011A_T1001	KANKAKEE RIVER-MAINSTEM
UPPER ILLINOIS	071200010208	LAPORTE CO	INK011B_01	COLLINS DITCH
UPPER ILLINOIS	071200010208	LAPORTE CO	INK011B_02	LITTLE KANKAKEE RIVER
UPPER ILLINOIS	071200010208	LAPORTE CO	INK011B_T1001	COLLINS DITCH - UNNAMED TRIBUTARY

Table A1: All AUID retired for the 2010 cycle as a result of resegmentation. An asterisk (*) indicates information that requires additional review but which is not required to be resolved prior to U.E. EPA approval of Indiana's 303(d) list. In most cases, the missing information is associated with AUIDs created during IDEM's interim indexing efforts. AUIDs from interim indexing efforts are not entered into IDEM's Assessment Database because they were subsequently changed when IDEM finalized its segmentation tracking table. These interim AUIDs are included here to provide as complete a record as possible to facilitate U.S. EPA's review of IDEM's segmentation tracking.

BASIN	HYDROLOGIC UNIT CODE	COUNTY	ASSESSMENT UNIT ID	ASSESSMENT UNIT NAME
UPPER ILLINOIS	071200010208	LAPORTE CO	INK011C_00	LITTLE KANKAKEE RIVER-BYRON
UPPER ILLINOIS	071200010208	LAPORTE CO	INK011D_00	LITTLE KANKAKEE RIVER-MILL CREEK-FISH LAKES
UPPER ILLINOIS	071200010209	LAPORTE CO/ST. JOSEPH CO	INK011D_T1002	KANKAKEE RIVER
UPPER ILLINOIS	071200010101	MARSHALL CO	INK0121_00	PETER SARBER DITCH-SHERMAN EMMONS DITCH
UPPER ILLINOIS	071200010103	ST. JOSEPH CO	INK0122_00	PINE CREEK - PETER SARBER DITCH
UPPER ILLINOIS	071200010102	ST. JOSEPH CO	INK0123_00	YELLOW BANK CREEK - JORDAN CREEK
UPPER ILLINOIS	071200010104	ST. JOSEPH CO	INK0124_01	POTATO CREEK (UPSTREAM OF WORSTER LAKE)
UPPER ILLINOIS	071200010104	ST. JOSEPH CO	INK0124_02	POTATO CREEK (DOWNSTREAM OF WORSTER LAKE)
UPPER ILLINOIS	071200010104	ST. JOSEPH CO	INK0124_T1001	POTATO CREEK - UNNAMED TRIBUTARY
UPPER ILLINOIS	071200010104	ST. JOSEPH CO	INK0124_T1002	WORSTER LAKE - UNNAMED TRIBUTARIES
UPPER ILLINOIS	071200010104	ST. JOSEPH CO	INK0124_T1003	POTATO CREEK - UNNAMED TRIBUTARY
UPPER ILLINOIS	071200010104	ST. JOSEPH CO	INK0124_T1004	SPUD RUN
UPPER ILLINOIS	071200010105	ST. JOSEPH CO	INK0125_01	KARLOFFEL CREEK (UPSTREAM OF RUPET LAKE)
UPPER ILLINOIS	071200010105	ST. JOSEPH CO	INK0125_02	KARLOFFEL CREEK (NORTH LIBERTY)
UPPER ILLINOIS	071200010105	ST. JOSEPH CO	INK0125_03	POTATO CREEK
UPPER ILLINOIS	071200010105	ST. JOSEPH CO	INK0125_T1001	RUPET LAKE - UNNAMED TRIBUTARY DITCH
UPPER ILLINOIS	071200010105	ST. JOSEPH CO	INK0125_T1002	KANE DITCH
UPPER ILLINOIS	071200010105	ST. JOSEPH CO	INK0125_T1002A	KANE DITCH - UNNAMED TRIBUTARY DITCH
UPPER ILLINOIS	071200010105	ST. JOSEPH CO	INK0125_T1003	KANE DITCH, LATERAL NO.2
UPPER ILLINOIS	071200010105	ST. JOSEPH CO	INK0125_T1003A	KANE DITCH, LATERAL NO.2 - UNNAMED TRIBUTARY DITCH
UPPER ILLINOIS	071200010106	ST. JOSEPH CO	INK0126_00	PINE CREEK-HORACE MILLER DITCH
UPPER ILLINOIS	071200010405	LAPORTE CO	INK0131_00	DEWAELE DITCH
UPPER ILLINOIS	071200010405	LAPORTE CO/STARKE CO	INK0131_T1003	KANKAKEE RIVER - MAINSTEM
UPPER ILLINOIS	071200010401	LAPORTE CO	INK0132_00	BRECKENFIDGE DITCH - RIDGE RUN

Table A1: All AUID retired for the 2010 cycle as a result of resegmentation. An asterisk (*) indicates information that requires additional review but which is not required to be resolved prior to U.E. EPA approval of Indiana's 303(d) list. In most cases, the missing information is associated with AUIDs created during IDEM's interim indexing efforts. AUIDs from interim indexing efforts are not entered into IDEM's Assessment Database because they were subsequently changed when IDEM finalized its segmentation tracking table. These interim AUIDs are included here to provide as complete a record as possible to facilitate U.S. EPA's review of IDEM's segmentation tracking.

BASIN	HYDROLOGIC UNIT CODE	COUNTY	ASSESSMENT UNIT ID	ASSESSMENT UNIT NAME
UPPER ILLINOIS	071200010405	LAPORTE CO	INK0133_00	KANKAKEE RIVER-JOHNANI/WINCHELL DITCHES
UPPER ILLINOIS	071200010405	LAPORTE CO/STARKE CO	INK0133_T1004	KANKAKEE RIVER - MAINSTEM
UPPER ILLINOIS	071200010405	STARKE CO	INK0134_00	JENSEN/PLACE DITCHES AND OTHER TRIBS
UPPER ILLINOIS	071200010405	LAPORTE CO/STARKE CO	INK0134_T1005	KANKAKEE RIVER-MAINSTEM
UPPER ILLINOIS	071200010403	LAPORTE CO	INK0135_00	PINE LAKE & STONE LAKE TRIBS
UPPER ILLINOIS	071200010403	LAPORTE CO	INK0136_00	TRAVIS DITCH
UPPER ILLINOIS	071200010402	LAPORTE CO	INK0137_00	KINGSBURY CREEK
UPPER ILLINOIS	071200010405	LAPORTE CO	INK0138_00	KANKAKEE RIVER-LONG DITCH
UPPER ILLINOIS	071200010405	LAPORTE CO/STARKE CO	INK0138_T1006	KANKAKEE RIVER-MAINSTEM
UPPER ILLINOIS	071200010404	LAPORTE CO	INK0139_00	SALISBURY DITCH
UPPER ILLINOIS	071200010406	LAPORTE CO	INK013A_00	MILL CREEK - HEADWATERS (LAPORTE)
UPPER ILLINOIS	071200010407	LAPORTE CO	INK013B_00	MILL CREEK
UPPER ILLINOIS	071200010407	LAPORTE CO	INK013B_03	MILL CREEK (DOWNSTREAM OF UNION MILLS, IN)
UPPER ILLINOIS	071200010408	LAPORTE CO	INK013C_00	KANKAKEE RIVER-WHITHAM/MARQUARDT DITCHES
UPPER ILLINOIS	071200010408	STARKE CO	INK013C_T1007	KANKAKEE RIVER-MAINSTEM
UPPER ILLINOIS	071200010702	MARSHALL CO/STARKE CO	INK0141_00	ROBBINS DITCH - KOONTZ LAKE
UPPER ILLINOIS	071200010702	LAPORTE CO/STARKE CO	INK0142_00	ROBBINS DITCH - AMY KELLY DITCH
UPPER ILLINOIS	071200010701	STARKE CO	INK0143_00	JAIN DITCH
UPPER ILLINOIS	071200010703	STARKE CO	INK0144_00	ROBBINS DITCH - DANIELSON DITCH
UPPER ILLINOIS	071200010703	STARKE CO	INK0145_00	ROBBINS DITCH - SHEARIN DITCH
UPPER ILLINOIS	071200010704	STARKE CO	INK0146_00	KANKAKEE RIVER - BAILEY DITCH
UPPER ILLINOIS	071200010704	LAPORTE CO	INK0146_T1008	KANKAKEE RIVER
UPPER ILLINOIS	071200010705	LAPORTE CO	INK0147_00	KANKAKEE RIVER - LARAMORE DITCH
UPPER ILLINOIS	071200010705	STARKE CO	INK0147_T1009	KANKAKEE RIVER

Table A1: All AUID retired for the 2010 cycle as a result of resegmentation. An asterisk (*) indicates information that requires additional review but which is not required to be resolved prior to U.E. EPA approval of Indiana's 303(d) list. In most cases, the missing information is associated with AUIDs created during IDEM's interim indexing efforts. AUIDs from interim indexing efforts are not entered into IDEM's Assessment Database because they were subsequently changed when IDEM finalized its segmentation tracking table. These interim AUIDs are included here to provide as complete a record as possible to facilitate U.S. EPA's review of IDEM's segmentation tracking.

BASIN	HYDROLOGIC UNIT CODE	COUNTY	ASSESSMENT UNIT ID	ASSESSMENT UNIT NAME
UPPER ILLINOIS	071200010301	ELKHART CO	INK0151_00	LATERAL NO 5 DITCH - LATERAL NO 15 DITCH
UPPER ILLINOIS	071200010302	ST. JOSEPH CO	INK0152_00	YELLOW RIVER - NEWCOMER/ HERSCHBERGER DITCHES
UPPER ILLINOIS	071200010302	ST. JOSEPH CO	INK0153_00	KLINE ROUCH DITCH
UPPER ILLINOIS	071200010302	ST. JOSEPH CO	INK0153_T1016	UNNAMED DITCH
UPPER ILLINOIS	071200010303	MARSHALL CO	INK0154_00	ARMEY DITCH - HEADWATERS
UPPER ILLINOIS	071200010303	KOSCIUSKO CO/MARSHALL CO	INK0155_01	ARMEY DITCH
UPPER ILLINOIS	071200010309	MARSHALL CO	INK0155_02	YELLOW RIVER
UPPER ILLINOIS	071200010303	MARSHALL CO	INK0155_T1001	ZEIGER DITCH
UPPER ILLINOIS	071200010303	MARSHALL CO	INK0155_T1001A	MARBERGER DITCH
UPPER ILLINOIS	071200010304	ST. JOSEPH CO	INK0156_00	STOCK DITCH - HEADWATERS
UPPER ILLINOIS	071200010305	MARSHALL CO/ST. JOSEPH CO	INK0157_00	STOCK DITCH
UPPER ILLINOIS	071200010305	ST. JOSEPH CO	INK0157_T1001	BUNCH DITCH, EAST BRANCH (HEADWATER)
UPPER ILLINOIS	071200010305	ST. JOSEPH CO	INK0157_T1002	BUNCH DITCH, EAST BRANCH
UPPER ILLINOIS	071200010305	ST. JOSEPH CO	INK0157_T1002A	BUNCH DITCH, EAST BRANCH - UNNAMED TRIBUTARY
UPPER ILLINOIS	071200010305	ST. JOSEPH CO	INK0157_T1003	MATTINGLY DITCH
UPPER ILLINOIS	071200010305	ST. JOSEPH CO	INK0157_T1004	BUNCH DITCH, WEST BRANCH
UPPER ILLINOIS	071200010309	MARSHALL CO	INK0158_00	YELLOW RIVER
UPPER ILLINOIS	071200010309	MARSHALL CO	INK0158_01	YELLOW RIVER
UPPER ILLINOIS	071200010309	MARSHALL CO	INK0158_T1001	BOWSER DITCH
UPPER ILLINOIS	071200010309	MARSHALL CO	INK0158_T1002	MENTSEL DITCH
UPPER ILLINOIS	071200010309	MARSHALL CO	INK0158_T1003	MATTERN DITCH
UPPER ILLINOIS	071200010309	MARSHALL CO	INK0158_T1003A	MATTERN DITCH - UNNAMED TRIBUTARY
UPPER ILLINOIS	071200010309	MARSHALL CO	INK0158_T1004	TROUP DITCH
UPPER ILLINOIS	071200010309	MARSHALL CO	INK0159_00	SELLS DITCH

Table A1: All AUID retired for the 2010 cycle as a result of resegmentation. An asterisk (*) indicates information that requires additional review but which is not required to be resolved prior to U.E. EPA approval of Indiana's 303(d) list. In most cases, the missing information is associated with AUIDs created during IDEM's interim indexing efforts. AUIDs from interim indexing efforts are not entered into IDEM's Assessment Database because they were subsequently changed when IDEM finalized its segmentation tracking table. These interim AUIDs are included here to provide as complete a record as possible to facilitate U.S. EPA's review of IDEM's segmentation tracking.

BASIN	HYDROLOGIC UNIT CODE	COUNTY	ASSESSMENT UNIT ID	ASSESSMENT UNIT NAME
UPPER ILLINOIS	071200010309	MARSHALL CO	INK0159_01	SELLS DITCH
UPPER ILLINOIS	071200010306	KOSCIUSKO CO	INK015A_00	FLEUGEL DITCH
UPPER ILLINOIS	071200010306	KOSCIUSKO CO	INK015A_T1001	HATAFIELD ARM
UPPER ILLINOIS	071200010306	KOSCIUSKO CO	INK015A_T1002	LAKE ARM
UPPER ILLINOIS	071200010308	MARSHALL CO	INK015B_00	DAUSMAN DITCH - LEMLER DITCH
UPPER ILLINOIS	071200010308	MARSHALL CO	INK015C_00	DAUSMAN DITCH - WHISHLER DITCH
UPPER ILLINOIS	071200010308	MARSHALL CO	INK015D_00	DAUSMAN DITCH - BROCK/ BORDER DITCHES
UPPER ILLINOIS	071200010310	MARSHALL CO	INK015E_00	YELLOW RIVER - STONE/ CREWS DITCHES
UPPER ILLINOIS	071200010312	MARSHALL CO	INK015F_00	YELLOW RIVER
UPPER ILLINOIS	071200010312	MARSHALL CO	INK015F_01	YELLOW RIVER
UPPER ILLINOIS	071200010312	MARSHALL CO	INK015F_T1001	DANIELS DITCH
UPPER ILLINOIS	071200010312	MARSHALL CO	INK015F_T1002	YELLOW RIVER - UNNAMED TRIBUTARY
UPPER ILLINOIS	071200010312	MARSHALL CO	INK015F_T1003	MILLER HARRIS ARM
UPPER ILLINOIS	071200010312	MARSHALL CO	INK015F_T1003A	SELTENRIGHT DITCH
UPPER ILLINOIS	071200010312	MARSHALL CO	INK015F_T1004	GREER DITCH
UPPER ILLINOIS	071200010312	MARSHALL CO	INK015F_T1005	ZIMMER DITCH
UPPER ILLINOIS	071200010502	MARSHALL CO	INK015G_00	YELLOW RIVER - ELMER SELTENRIGHT DITCH
UPPER ILLINOIS	071200010311	MARSHALL CO	INK015G_T1101	ELMER-SELTENRIGHT DITCH HEADWATERS
UPPER ILLINOIS	071200010502	MARSHALL CO	INK0161_00	YELLOW RIVER - DIXON LAKE OUTLET
UPPER ILLINOIS	071200010502	MARSHALL CO	INK0162_00	YELLOW RIVER - BREEDING DITCH
UPPER ILLINOIS	071200010501	MARSHALL CO	INK0164_00	WOLF CREEK (MARSHALL)
UPPER ILLINOIS	071200010501	MARSHALL CO	INK0164_T1102	MEYERS DITCH BASIN
UPPER ILLINOIS	071200010503	MARSHALL CO	INK0165_00	YELLOW RIVER - LISTENBERGER/CLIFFTON DITCHES
UPPER ILLINOIS	071200010505	STARKE CO	INK0166_00	YELLOW RIVER

Table A1: All AUID retired for the 2010 cycle as a result of resegmentation. An asterisk (*) indicates information that requires additional review but which is not required to be resolved prior to U.E. EPA approval of Indiana's 303(d) list. In most cases, the missing information is associated with AUIDs created during IDEM's interim indexing efforts. AUIDs from interim indexing efforts are not entered into IDEM's Assessment Database because they were subsequently changed when IDEM finalized its segmentation tracking table. These interim AUIDs are included here to provide as complete a record as possible to facilitate U.S. EPA's review of IDEM's segmentation tracking.

BASIN	HYDROLOGIC UNIT CODE	COUNTY	ASSESSMENT UNIT ID	ASSESSMENT UNIT NAME
UPPER ILLINOIS	071200010505	MARSHALL CO/STARKE CO	INK0166_01	YELLOW RIVER
UPPER ILLINOIS	071200010505	STARKE CO	INK0166_T1001	YELLOW RIVER - UNNAMED TRIBUTARY (MARSHALL CO)
UPPER ILLINOIS	071200010505	STARKE CO	INK0166_T1002	YELLOW RIVER - UNNAMED TRIBUTARY (MARSHALL CO)
UPPER ILLINOIS	071200010505	STARKE CO	INK0166_T1003	UNNAMED DITCH (OAK GROVE, IN)
UPPER ILLINOIS	071200010505	STARKE CO	INK0166_T1004	YELLOW RIVER - UNNAMED TRIBUTARY
UPPER ILLINOIS	071200010505	STARKE CO	INK0166_T1005	YELLOW RIVER - UNNAMED TRIBUTARY
UPPER ILLINOIS	071200010505	STARKE CO	INK0166_T1006	BICKLE DITCH
UPPER ILLINOIS	071200010505	STARKE CO	INK0166_T1006A	SARBER DITCH
UPPER ILLINOIS	071200010505	STARKE CO	INK0166_T1006B	BOLEN DITCH
UPPER ILLINOIS	071200010505	STARKE CO	INK0166_T1007	YELLOW RIVER - UNNAMED TRIBUTARY
UPPER ILLINOIS	071200010504	MARSHALL CO/STARKE CO	INK0167_00	GUNARD ANDERSON - CARL GJEMRE DITCHES
UPPER ILLINOIS	071200010504	MARSHALL CO	INK0168_00	EAGLE LAKE - HARRY COOL CREEK
UPPER ILLINOIS	071200010504	STARKE CO	INK0169_00	EAGLE CREEK
UPPER ILLINOIS	071200010504	MARSHALL CO/STARKE CO	INK0169_01	EAGLE CREEK (UPSTREAM OF CRABB DITCH)
UPPER ILLINOIS	071200010504	STARKE CO	INK0169_02	EAGLE CREEK (DOWNSTREAM OF CRABB DITCH)
UPPER ILLINOIS	071200010506	STARKE CO	INK016A_00	YELLOW RIVER-KNOX
UPPER ILLINOIS	071200010506	STARKE CO	INK016A_01	YELLOW RIVER
UPPER ILLINOIS	071200010506	STARKE CO	INK016A_T1001	YELLOW RIVER - UNNAMED TRIBUTARY
UPPER ILLINOIS	071200010506	STARKE CO	INK016A_T1002	CANNON DITCH
UPPER ILLINOIS	071200010506	STARKE CO	INK016A_T1002A	CANNON DITCH
UPPER ILLINOIS	071200010506	STARKE CO	INK016A_T1003	CAVANAUGH DITCH
UPPER ILLINOIS	071200010602	STARKE CO	INK0171_00	CRAIGMILE DITCH-CEDAR LAKE DITCH-BASS LAKE
UPPER ILLINOIS	071200010603	STARKE CO	INK0172_00	CRAIGMILE DITCH-WILLIAMS DITCH
UPPER ILLINOIS	071200010603	STARKE CO	INK0173_00	KLINE ARM-CRAIGMILE DITCH

Table A1: All AUID retired for the 2010 cycle as a result of resegmentation. An asterisk (*) indicates information that requires additional review but which is not required to be resolved prior to U.E. EPA approval of Indiana's 303(d) list. In most cases, the missing information is associated with AUIDs created during IDEM's interim indexing efforts. AUIDs from interim indexing efforts are not entered into IDEM's Assessment Database because they were subsequently changed when IDEM finalized its segmentation tracking table. These interim AUIDs are included here to provide as complete a record as possible to facilitate U.S. EPA's review of IDEM's segmentation tracking.

BASIN	HYDROLOGIC UNIT CODE	COUNTY	ASSESSMENT UNIT ID	ASSESSMENT UNIT NAME
UPPER ILLINOIS	071200010601	PULASKI CO	INK0174_00	BOGUS RUN-HOOK DITCH
UPPER ILLINOIS	071200010604	STARKE CO	INK0175_00	BOGUS RUN
UPPER ILLINOIS	071200010604	STARKE CO	INK0175_T1010	PINE CREEK (STARKE)
UPPER ILLINOIS	071200010801	LAPORTE CO	INK0181_00	SHELDON ARM HUNSLEY DITCH-RICE DITCH
UPPER ILLINOIS	071200010802	LAPORTE CO	INK0182_00	TUESBURG DITCH HANNA ARM-WILLIAMS ARM
UPPER ILLINOIS	071200010806	STARKE CO	INK0183_00	KANKAKEE RIVER-ORIGER DITCH
UPPER ILLINOIS	071200010806	LAPORTE CO/STARKE CO	INK0183_M1011	KANKAKEE RIVER-ENGLISH LAKE
UPPER ILLINOIS	071200010804	LAPORTE CO	INK0184_00	PITNER DITCH-RICHMAN DITCH
UPPER ILLINOIS	071200010803	LAPORTE CO	INK0185_00	KUEHN DITCH-ECKERT DITCH
UPPER ILLINOIS	071200010805	LAPORTE CO	INK0186_00	PITNER DITCH-BESSLER DITCH
UPPER ILLINOIS	071200010807	STARKE CO	INK0187_00	KANKAKEE RIVER-PAYNE DITCH/RASMUSSEN DITCH
UPPER ILLINOIS	071200010807	JASPER CO	INK0187_M1012	KANKAKEE RIVER
UPPER ILLINOIS	071200010807	JASPER CO/LAPORTE CO/STARKE CO	INK0187_M1112	KANKAKEE RIVER
UPPER ILLINOIS	071200010808	PORTER CO	INK0188_00	COOK DITCH
UPPER ILLINOIS	071200010809	PORTER CO	INK0189_00	KANKAKEE RIVER-LAWTON DITCH/DAVIS DITCH
UPPER ILLINOIS	071200010809	JASPER CO	INK0189_M1103	KANKAKEE RIVER
UPPER ILLINOIS	071200001101	LAPORTE CO	INK0191_00	TOPPER DITCH
UPPER ILLINOIS	071200011005	PORTER CO	INK0193_00	GREIGER DTICH
UPPER ILLINOIS	071200011005	PORTER CO	INK0194_00	REEVES DITCH
UPPER ILLINOIS	071200011003	LAPORTE CO/PORTER CO	INK0195_00	CROOKED CREEK HEADWATER TRIBUTARIES
UPPER ILLINOIS	071200011003	PORTER CO	INK0195_T1013	CROOKED CREEK
UPPER ILLINOIS	071200011002	PORTER CO	INK0196_00	CROOKED CREEK
UPPER ILLINOIS	071200011002	PORTER CO	INK0196_01	CROOKED CREEK, WEST BRANCH
UPPER ILLINOIS	071200011002	PORTER CO	INK0196_T1001	CROOKED CREEK, WEST BRANCH - UNNAMED TRIBUTARY

Table A1: All AUID retired for the 2010 cycle as a result of resegmentation. An asterisk (*) indicates information that requires additional review but which is not required to be resolved prior to U.E. EPA approval of Indiana's 303(d) list. In most cases, the missing information is associated with AUIDs created during IDEM's interim indexing efforts. AUIDs from interim indexing efforts are not entered into IDEM's Assessment Database because they were subsequently changed when IDEM finalized its segmentation tracking table. These interim AUIDs are included here to provide as complete a record as possible to facilitate U.S. EPA's review of IDEM's segmentation tracking.

BASIN	HYDROLOGIC UNIT CODE	COUNTY	ASSESSMENT UNIT ID	ASSESSMENT UNIT NAME
UPPER ILLINOIS	071200011002	PORTER CO	INK0196_T1002	CROOKED CREEK, WEST BRANCH - UNNAMED TRIBUTARY (VALPARAISO)
UPPER ILLINOIS	071200011002	PORTER CO	INK0196_T1002A	CROOKED CREEK, WEST BRANCH - UNNAMED TRIBUTARY
UPPER ILLINOIS	071200011002	PORTER CO	INK0196_T1002B	CROOKED CREEK, WEST BRANCH - UNNAMED TRIBUTARY
UPPER ILLINOIS	071200011002	PORTER CO	INK0196_T1002C	CROOKED CREEK, WEST BRANCH - UNNAMED TRIBUTARY
UPPER ILLINOIS	071200011002	PORTER CO	INK0196_T1003	CROOKED CREEK, WEST BRANCH - UNNAMED TRIBUTARY
UPPER ILLINOIS	071200011004	PORTER CO	INK0197_00	SNAKE ISLAND SCHOOL
UPPER ILLINOIS	071200011004	PORTER CO	INK0197_T1014	CROOKED CREEK
UPPER ILLINOIS	071200011004	PORTER CO	INK0198_00	KOSELKI DITCH
UPPER ILLINOIS	071200011006	PORTER CO	INK0199_00	CROOKED CREEK-HANNON DITCH
UPPER ILLINOIS	071200011006	PORTER CO	INK0199_T1015	CROOKED CREEK
UPPER ILLINOIS	071200011007	PORTER CO	INK019A_00	COBB DITCH
UPPER ILLINOIS	071200011007	PORTER CO	INK019A_01	COBB DITCH (UPSTREAM OF SELVERS DITCH)
UPPER ILLINOIS	071200011007	PORTER CO	INK019A_02	COBB DITCH (DOWNSTREAM OF SELVERS DITCH)
UPPER ILLINOIS	071200011007	PORTER CO	INK019A_T1001	COBB DITCH - UNNAMED TRIBUTARY
UPPER ILLINOIS	071200011007	PORTER CO	INK019A_T1002	SELVERS CREEK
UPPER ILLINOIS	071200011007	PORTER CO	INK019A_T1002A	SELVERS CREEK - UNNAMED TRIBUTARY
UPPER ILLINOIS	071200011007	PORTER CO	INK019A_T1003	COBB DITCH - UNNAMED TRIBUTARIES
UPPER ILLINOIS	071200011007	PORTER CO	INK019B_00	LUDINGTON DITCH
UPPER ILLINOIS	071200011007	PORTER CO	INK019B_02	LUDINGTON DITCH
UPPER ILLINOIS	071200011007	PORTER CO	INK019B_03	COBB DITCH
UPPER ILLINOIS	071200011007	PORTER CO	INK019B_T1001	LUDINGTOND DITCH - UNNAMED TRIBUTARY
UPPER ILLINOIS	071200011007	PORTER CO	INK019B_T1002	LUDINGTON DITCH - UNNAMED TRIBUTARY
UPPER ILLINOIS	071200011007	PORTER CO	INK019B_T1003	LUDINGTON DITCH - UNNAMED TRIBUTARY
UPPER ILLINOIS	071200011007	PORTER CO	INK019B_T1004	LUDINGTON DITCH - UNNAMED TRIBUTARY

Table A1: All AUID retired for the 2010 cycle as a result of resegmentation. An asterisk (*) indicates information that requires additional review but which is not required to be resolved prior to U.E. EPA approval of Indiana's 303(d) list. In most cases, the missing information is associated with AUIDs created during IDEM's interim indexing efforts. AUIDs from interim indexing efforts are not entered into IDEM's Assessment Database because they were subsequently changed when IDEM finalized its segmentation tracking table. These interim AUIDs are included here to provide as complete a record as possible to facilitate U.S. EPA's review of IDEM's segmentation tracking.

BASIN	HYDROLOGIC UNIT CODE	COUNTY	ASSESSMENT UNIT ID	ASSESSMENT UNIT NAME
UPPER ILLINOIS	071200011007	PORTER CO	INK019B_T1005	LUDINGTON DITCH - UNNAMED TRIBUTARY
UPPER ILLINOIS	071200011007	PORTER CO	INK019B_T1005A	LUDINGTON DITCH - UNNAMED TRIBUTARY
UPPER ILLINOIS	071200011007	PORTER CO	INK019B_T1006	LUDINGTON DITCH - UNNAMED TRIBUTARY
UPPER ILLINOIS	071200011007	PORTER CO	INK019B_T1007	LUDINGTON DITCH - UNNAMED TRIBUTARY
UPPER ILLINOIS	071200011007	PORTER CO	INK019B_T1008	LUDINGTON DITCH - UNNAMED TRIBUTARY
UPPER ILLINOIS	071200011007	PORTER CO	INK019B_T1009	LUDINGTON DITCH - UNNAMED TRIBUTARY
UPPER ILLINOIS	071200011008	PORTER CO	INK019C_00	AHLGRIM DITCH
UPPER ILLINOIS	071200011010	PORTER CO	INK019D_00	SANDY HOOK DITCH/TOWNSHOP DITCH-KOUTS
UPPER ILLINOIS	071200011010	PORTER CO	INK019D_M1105	KANKAKEE RIVER
UPPER ILLINOIS	071200011009	PORTER CO	INK019E_00	PHILLIPS DITCH-CORNELL DITCH
UPPER ILLINOIS	071200011010	PORTER CO	INK019F_00	BREYFOGEL DITCH
UPPER ILLINOIS	071200011010	PORTER CO	INK019F_01	BREYFOGEL DITCH
UPPER ILLINOIS	071200011010	PORTER CO	INK019F_M1104	KANKAKEE RIVER
UPPER ILLINOIS	071200011010	PORTER CO	INK019F_M1113	KANKAKEE RIVER
UPPER ILLINOIS	071200011010	PORTER CO	INK019F_T1001	KELLER DITCH
UPPER ILLINOIS	071200011010	PORTER CO	INK019F_T1002	BREYFOGEL DITCH - UNNAMED TRIUBTARY
UPPER ILLINOIS	071200011010	PORTER CO	INK019F_T1003	BREYFOGEL DITCH - UNNAMED TRIBUTARY
UPPER ILLINOIS	071200011010	PORTER CO	INK019F_T1004	KITHCART DITCH
UPPER ILLINOIS	071200011010	PORTER CO	INK019F_T1005	COBB CREEK
UPPER ILLINOIS	071200011010	PORTER CO	INK019F_T1005A	COBB CREEK - UNNAMED TRIBUTARY
UPPER ILLINOIS	071200011010	PORTER CO	INK019F_T1005B	COBB CREEK - UNNAMED TRIBUTARY (HEBRON, IN)
UPPER ILLINOIS	071200011010	PORTER CO	INK019F_T1006	BREYFOGEL DITCH - UNNAMED TRIBUTARY
UPPER ILLINOIS	071200001101	LAPORTE CO	INK01A1_00	WOLF CREEK
UPPER ILLINOIS	071200010901	JASPER CO	INK01A1_01	WOLF CREEK (UPSTREAM OF SR 49)

Table A1: All AUID retired for the 2010 cycle as a result of resegmentation. An asterisk (*) indicates information that requires additional review but which is not required to be resolved prior to U.E. EPA approval of Indiana's 303(d) list. In most cases, the missing information is associated with AUIDs created during IDEM's interim indexing efforts. AUIDs from interim indexing efforts are not entered into IDEM's Assessment Database because they were subsequently changed when IDEM finalized its segmentation tracking table. These interim AUIDs are included here to provide as complete a record as possible to facilitate U.S. EPA's review of IDEM's segmentation tracking.

BASIN	HYDROLOGIC UNIT CODE	COUNTY	ASSESSMENT UNIT ID	ASSESSMENT UNIT NAME
UPPER ILLINOIS	071200010901	JASPER CO	INK01A1_02	WOLF CREEK (DOWNSTREAM OF SR 49)
UPPER ILLINOIS	071200010901	JASPER CO	INK01A1_T1002	WOLF CREEK - UNNAMED TRIBUTARY
UPPER ILLINOIS	071200010901	JASPER CO	INK01A1_T1003	LATERAL NO 77
UPPER ILLINOIS	071200010901	JASPER CO	INK01A1_T1004	WOLF CREEK - UNNAMED TRIBUTARY
UPPER ILLINOIS	071200010901	JASPER CO	INK01A1_T1005	WOLF CREEK - UNNAMED TRIBUTARY
UPPER ILLINOIS	071200010901	JASPER CO	INK01A1_T1006	SCRADER DITCH
UPPER ILLINOIS	071200010901	JASPER CO	INK01A1_T1006A	SCHRADER DITCH - UNNAMED TRIBUTARY
UPPER ILLINOIS	071200010901	JASPER CO	INK01A1_T1007	WOLF CREEK - UNNAMED TRIBUTARY (WHEATFIELD, IN)
UPPER ILLINOIS	071200010901	JASPER CO	INK01A1_T1008	WOLF CREEK - UNNAMED TRIBUTARY
UPPER ILLINOIS	071200010902	JASPER CO	INK01A2_00	WOLF CREEK-HICKAM LATERAL
UPPER ILLINOIS	071200010903	JASPER CO	INK01A3_00	HODGE DITCH
UPPER ILLINOIS	071200010903	JASPER CO	INK01A3_01	HODGE DITCH (UPSTREAM OF JAMES DITCH)
UPPER ILLINOIS	071200010903	JASPER CO	INK01A3_T1001	JAMES DITCH
UPPER ILLINOIS	071200010903	JASPER CO	INK01A3_T1002A	DELEHANTY DITCH - UNNAMED TRIBUTARY
UPPER ILLINOIS	071200010903	JASPER CO	INK01A3_T1002B	DELEHANTY DITCH - UNNAMED TRIBUTARY
UPPER ILLINOIS	071200010903	JASPER CO	INK01A3_T1002C	DELEHANTY DITCH - UNNAMED TRIBUTARY
UPPER ILLINOIS	071200010903	JASPER CO	INK01A3_T1002D	DELEHANTY DITCH - UNNAMED TRIBUTARY
UPPER ILLINOIS	071200010903	JASPER CO	INK01A3_T1003	COOK DITCH
UPPER ILLINOIS	071200010903	JASPER CO	INK01A3_T1004	SCHATZLEY DITCH
UPPER ILLINOIS	071200011101	JASPER CO	INK01A4_00	HODGE DITCH-COOK DITCH
UPPER ILLINOIS	071200011101	JASPER CO/NEWTON CO	INK01B1_00	DEHAAN DITCH
UPPER ILLINOIS	071200011103	NEWTON CO	INK01B2_00	BROWN LEVEE DITCH
UPPER ILLINOIS	071200011103	NEWTON CO	INK01B2_M1019	KANKAKEE RIVER
UPPER ILLINOIS	071200011103	LAKE CO/NEWTON CO	INK01B3_00	HIBLER DITCH

Table A1: All AUID retired for the 2010 cycle as a result of resegmentation. An asterisk (*) indicates information that requires additional review but which is not required to be resolved prior to U.E. EPA approval of Indiana's 303(d) list. In most cases, the missing information is associated with AUIDs created during IDEM's interim indexing efforts. AUIDs from interim indexing efforts are not entered into IDEM's Assessment Database because they were subsequently changed when IDEM finalized its segmentation tracking table. These interim AUIDs are included here to provide as complete a record as possible to facilitate U.S. EPA's review of IDEM's segmentation tracking.

BASIN	HYDROLOGIC UNIT CODE	COUNTY	ASSESSMENT UNIT ID	ASSESSMENT UNIT NAME
UPPER ILLINOIS	071200011103	NEWTON CO	INK01B3_01	HIBLER DITCH - UNNAMED TRIBUTARY
UPPER ILLINOIS	071200011103	NEWTON CO	INK01B3_M1020A	KANKAKEE RIVER
UPPER ILLINOIS	071200011103	NEWTON CO	INK01B3_M1020B	KANKAKEE RIVER
UPPER ILLINOIS	071200011103	NEWTON CO	INK01B3_T1001A	KANKAKEE RIVER - UNNAMED TRIBUTARY DITCH SYSTEM
UPPER ILLINOIS	071200011102	JASPER CO	INK01B4_00	MOFFITT DITCH
UPPER ILLINOIS	071200011102	NEWTON CO	INK01B5_00	KNIGHT DITCH
UPPER ILLINOIS	071200011201	NEWTON CO	INK01C1_00	MUD LAKE DITCH-GREGORY DITCH
UPPER ILLINOIS	071200011202	NEWTON CO	INK01C2_00	BEAVER LAKE DITCH-MUD LAKE DITCH
UPPER ILLINOIS	071200011203	NEWTON CO	INK01C3_00	BOGUS ISLAND DITCH
UPPER ILLINOIS	071200011203	NEWTON CO	INK01C3_01A	BOGUS ISLAND DITCH - UNNAMED TRIBUTARY SYSTEM
UPPER ILLINOIS	071200011203	NEWTON CO	INK01C3_01B	BOGUS ISLAND DITCH - UNNAMED TRIBUTARY SYSTEM
UPPER ILLINOIS	071200011203	NEWTON CO	INK01C3_01C	BOGUS ISLAND DITCH - UNNAMED TRIBUTARY SYSTEM
UPPER ILLINOIS	071200011203	NEWTON CO	INK01C3_01D	BOGUS ISLAND DITCH - UNNAMED TRIBUTARY SYSTEM
UPPER ILLINOIS	071200011203	NEWTON CO	INK01C3_01E	BOGUS ISLAND DITCH - UNNAMED TRIBUTARY SYSTEM
UPPER ILLINOIS	071200011203	NEWTON CO	INK01C3_02	LAWLER DITCH
UPPER ILLINOIS	071200011203	NEWTON CO	INK01C3_02A	LAWLER DITCH - UNNAMED TRIBUTARY SYSTEM
UPPER ILLINOIS	071200011203	NEWTON CO	INK01C3_02B	LAWLER DITCH - UNNAMED TRIBUTARY SYSTEM
UPPER ILLINOIS	071200011203	NEWTON CO	INK01C3_02C	LAWLER DITCH - UNNAMED TRIBUTARY SYSTEM
UPPER ILLINOIS	071200011203	NEWTON CO	INK01C3_02D	LAWLER DITCH - UNNAMED TRIBUTARY SYSTEM
UPPER ILLINOIS	071200011203	NEWTON CO	INK01C3_02E	LAWLER DITCH - UNNAMED TRIBUTARY SYSTEM
UPPER ILLINOIS	071200011203	NEWTON CO	INK01C3_03	REDDEN DITCH
UPPER ILLINOIS	071200011203	NEWTON CO	INK01C3_03A	REDDEN DITCH - UNNAMED TRIBUTARY SYSTEM
UPPER ILLINOIS	071200011204	LAKE CO	INK01C4_00	BOGUS ISLAND DITCH
UPPER ILLINOIS	071200011205	NEWTON CO	INK01C4_03	BOGUS ISLAND DITCH

Table A1: All AUID retired for the 2010 cycle as a result of resegmentation. An asterisk (*) indicates information that requires additional review but which is not required to be resolved prior to U.E. EPA approval of Indiana's 303(d) list. In most cases, the missing information is associated with AUIDs created during IDEM's interim indexing efforts. AUIDs from interim indexing efforts are not entered into IDEM's Assessment Database because they were subsequently changed when IDEM finalized its segmentation tracking table. These interim AUIDs are included here to provide as complete a record as possible to facilitate U.S. EPA's review of IDEM's segmentation tracking.

BASIN	HYDROLOGIC UNIT CODE	COUNTY	ASSESSMENT UNIT ID	ASSESSMENT UNIT NAME
UPPER ILLINOIS	071200011205	NEWTON CO	INK01C4_04	KANKAKEE RIVER - UNNAMED TRIBUTARY DITCH SYSTEM
UPPER ILLINOIS	071200011205	NEWTON CO	INK01C4_05	BEST DITCH
UPPER ILLINOIS	071200011205	NEWTON CO	INK01C4_05A	BEST DITCH - UNNAMED TRIBUTARY DITCH
UPPER ILLINOIS	071200011205	NEWTON CO	INK01C4_05B	BEST DITCH - UNNAMED TRIBUTARY DITCH
UPPER ILLINOIS	071200011205	NEWTON CO	INK01C4_05C	BEST DITCH - UNNAMED TRIBUTARY DITCH
UPPER ILLINOIS	071200011204	LAKE CO	INK01C4_07A	BEST DITCH - UNNAMED TRIBUTARY DITCH
UPPER ILLINOIS	071200011205	LAKE CO/NEWTON CO	INK01C4_M1021	KANKAKEE RIVER
UPPER ILLINOIS	071200011204	LAKE CO	INK01C5_00	DIKE DITCH
UPPER ILLINOIS	071200011204	LAKE CO	INK01C5_T1106	WILLIAMS DITCH
UPPER ILLINOIS	071200011301	PORTER CO	INK01D1_00	STONY RUN
UPPER ILLINOIS	071200011301	LAKE CO	INK01D1_02	STONY RUN, EAST BRANCH
UPPER ILLINOIS	071200011301	LAKE CO	INK01D1_03	STONY RUN, MIDDLE BRANCH
UPPER ILLINOIS	071200011301	LAKE CO	INK01D1_T1001	STONY RUN, EAST BRANCH - UNNAMED TRIBUTARY
UPPER ILLINOIS	071200011302	LAKE CO	INK01D2_00	STONY RUN HEADWATER
UPPER ILLINOIS	071200011302	LAKE CO	INK01D2_01	STONY RUN HEADWATER
UPPER ILLINOIS	071200011302	LAKE CO	INK01D2_02	STONY RUN
UPPER ILLINOIS	071200011302	LAKE CO	INK01D2_T1001	STONY RUN - UNNAMED HEADWATER TRIBUTARY
UPPER ILLINOIS	071200011302	LAKE CO	INK01D2_T1002	STONY RUN - UNNAMED HEADWATER TRIBUTARY
UPPER ILLINOIS	071200011302	LAKE CO	INK01D2_T1003	STONY RUN - UNNAMED TRIBUTARY (SOUTHEAST GROVE, IN)
UPPER ILLINOIS	071200011302	LAKE CO	INK01D2_T1004	STONY RUN - UNNAMED TRIBUTARY
UPPER ILLINOIS	071200011302	LAKE CO	INK01D2_T1005	BROWN DITCH
UPPER ILLINOIS	071200011302	LAKE CO	INK01D2_T1006	STONY RUN - UNNAMED TRIBUTARY
UPPER ILLINOIS	071200011305	LAKE CO	INK01D3_00	SINGLETON DITCH
UPPER ILLINOIS	071200011305	LAKE CO	INK01D3_01	SINGLETON DITCH (UPSTREAM OF BRYANT DITCH)

Table A1: All AUID retired for the 2010 cycle as a result of resegmentation. An asterisk (*) indicates information that requires additional review but which is not required to be resolved prior to U.E. EPA approval of Indiana's 303(d) list. In most cases, the missing information is associated with AUIDs created during IDEM's interim indexing efforts. AUIDs from interim indexing efforts are not entered into IDEM's Assessment Database because they were subsequently changed when IDEM finalized its segmentation tracking table. These interim AUIDs are included here to provide as complete a record as possible to facilitate U.S. EPA's review of IDEM's segmentation tracking.

BASIN	HYDROLOGIC UNIT CODE	COUNTY	ASSESSMENT UNIT ID	ASSESSMENT UNIT NAME
UPPER ILLINOIS	071200011305	LAKE CO	INK01D3_02	SINGLETON DITCH (DOWNSTREAM OF BRYANT DITCH)
UPPER ILLINOIS	071200011305	LAKE CO	INK01D3_T1001	SINGLETON DITCH - UNNAMED TRIBUTARIES
UPPER ILLINOIS	071200011305	LAKE CO	INK01D3_T1002	SINGLETON DITCH - UNNAMED TRIBUTARIES
UPPER ILLINOIS	071200011305	LAKE CO	INK01D3_T1003	SINGLETON DITCH - UNNAMED TRIBUTARIES
UPPER ILLINOIS	071200011305	LAKE CO	INK01D3_T1004	SINGLETON DITCH - UNNAMED TRIBUTARIES
UPPER ILLINOIS	071200011305	LAKE CO	INK01D3_T1005	SINGLETON DITCH - UNNAMED TRIBUTARIES
UPPER ILLINOIS	071200011305	LAKE CO	INK01D3_T1006	LITTLE DITCH
UPPER ILLINOIS	071200011305	LAKE CO	INK01D3_T1006A	LITTLE DITCH - UNNAMED TRIBUTARY
UPPER ILLINOIS	071200011305	LAKE CO	INK01D3_T1006B	LITTLE DITCH - UNNAMED TRIBUTARY
UPPER ILLINOIS	071200011305	LAKE CO	INK01D3_T1006C	LITTLE DITCH - UNNAMED TRIBUTARY
UPPER ILLINOIS	071200011305	LAKE CO	INK01D3_T1007	BRYANT DITCH
UPPER ILLINOIS	071200011305	LAKE CO	INK01D3_T1007A	BRYANT DITCH - UNNAMED TRIBUTARY
UPPER ILLINOIS	071200011305	LAKE CO	INK01D3_T1008	VANNATTI DITCH
UPPER ILLINOIS	071200011305	LAKE CO	INK01D3_T1009	SINGLETON DITCH - UNNAMED TRIBUTARIES
UPPER ILLINOIS	071200011305	LAKE CO	INK01D3_T1010	SINGLETON DITCH - UNNAMED TRIBUTARIES
UPPER ILLINOIS	071200011305	LAKE CO	INK01D3_T1011	SINGLETON DITCH - UNNAMED TRIBUTARIES
UPPER ILLINOIS	071200011305	LAKE CO	INK01D3_T1012	SINGLETON DITCH - UNNAMED TRIBUTARIES
UPPER ILLINOIS	071200011303	LAKE CO	INK01D4_00	SPRING RUN
UPPER ILLINOIS	071200011303	LAKE CO	INK01D4_01	SPRING RUN
UPPER ILLINOIS	071200011303	LAKE CO	INK01D4_T1001	SPRING RUN - UNNAMED TRIBUTARIES
UPPER ILLINOIS	071200011303	LAKE CO	INK01D4_T1002	SPRING RUN - UNNAMED TRIBUTARY
UPPER ILLINOIS	071200011303	LAKE CO	INK01D4_T1004	SPRING RUN - UNNAMED TRIBUTARY
UPPER ILLINOIS	071200011304	LAKE CO	INK01D5_00	GREISEL DITCH
UPPER ILLINOIS	071200011306	LAKE CO	INK01D6_00	CEDAR CREEK

Table A1: All AUID retired for the 2010 cycle as a result of resegmentation. An asterisk (*) indicates information that requires additional review but which is not required to be resolved prior to U.E. EPA approval of Indiana's 303(d) list. In most cases, the missing information is associated with AUIDs created during IDEM's interim indexing efforts. AUIDs from interim indexing efforts are not entered into IDEM's Assessment Database because they were subsequently changed when IDEM finalized its segmentation tracking table. These interim AUIDs are included here to provide as complete a record as possible to facilitate U.S. EPA's review of IDEM's segmentation tracking.

BASIN	HYDROLOGIC UNIT CODE	COUNTY	ASSESSMENT UNIT ID	ASSESSMENT UNIT NAME
UPPER ILLINOIS	071200011306	LAKE CO	INK01D6_02	CEDAR CREEK (DOWNSTREAM OF CEDAR LAKE)
UPPER ILLINOIS	071200011306	LAKE CO	INK01D6_03	FOSS DITCH
UPPER ILLINOIS	071200011306	LAKE CO	INK01D7_00	CEDAR CREEK
UPPER ILLINOIS	071200011306	LAKE CO	INK01D7_01	CEDAR CREEK
UPPER ILLINOIS	071200011306	LAKE CO	INK01D7_T1001	CEDAR CREEK - UNNAMED HEADWATER STREAM
UPPER ILLINOIS	071200011306	LAKE CO	INK01D7_T1001A	CEDAR CREEK - UNNAMED HEADWATER STREAM
UPPER ILLINOIS	071200011306	LAKE CO	INK01D7_T1002	MCCONNELL DITCH
UPPER ILLINOIS	071200011306	LAKE CO	INK01D7_T1003	SINGLETON DITCH - UNNAMED TRIBUTARIES
UPPER ILLINOIS	071200011311	LAKE CO	INK01D8_00	BRUCE DITCH
UPPER ILLINOIS	071200011311	LAKE CO	INK01D8_02	BRUCE DITCH (UPSTREAM OF BELSHAW, IN)
UPPER ILLINOIS	071200011311	LAKE CO	INK01D8_03	BRUCE DITCH (DOWNSTREAM OF BELSHAW, IN)
UPPER ILLINOIS	071200011311	LAKE CO	INK01D8_04	BAILEY DITCH
UPPER ILLINOIS	071200011311	LAKE CO	INK01D8_05	SINGLETON DITCH
UPPER ILLINOIS	071200011311	LAKE CO	INK01D8_T1001	BRUCE DITCH (HEADWATERS)
UPPER ILLINOIS	071200011311	LAKE CO	INK01D8_T1002	BAILEY DITCH - UNNAMED TRIBUTARY
UPPER ILLINOIS	071200011311	LAKE CO	INK01D8_T1003	BAILEY DITCH - UNNAMED TRIBUTARY
UPPER ILLINOIS	071200011311	LAKE CO	INK01D8_T1004	BAILEY DITCH - UNNAMED TRIBUTARY
UPPER ILLINOIS	071200011307	LAKE CO	INK01D9_00	BROWN DITCH
UPPER ILLINOIS	071200011307	LAKE CO	INK01D9_01	BROWN DITCH (NEW OF SHELBY, IN)
UPPER ILLINOIS	071200011307	LAKE CO	INK01D9_T1001	BROWN DITCH - UNNAMED DITCHES (GRAND BLVD AND STONE ROAD)
UPPER ILLINOIS	071200011307	LAKE CO	INK01D9_T1002	BROWN DITCH - UNNAMED TRIBUTARY DITCHES
UPPER ILLINOIS	071200011305	LAKE CO	INK01D9_T1003	BROWN DITCH - UNNAMED TRIBUTARY DITCHES
UPPER ILLINOIS	071200011307	LAKE CO	INK01D9_T1004	BROWN DITCH - UNNAMED DITCH
UPPER ILLINOIS	071200011307	LAKE CO	INK01D9_T1005	BROWN DITCH - UNNAMED TRIBUTARY DITCH

Table A1: All AUID retired for the 2010 cycle as a result of resegmentation. An asterisk (*) indicates information that requires additional review but which is not required to be resolved prior to U.E. EPA approval of Indiana's 303(d) list. In most cases, the missing information is associated with AUIDs created during IDEM's interim indexing efforts. AUIDs from interim indexing efforts are not entered into IDEM's Assessment Database because they were subsequently changed when IDEM finalized its segmentation tracking table. These interim AUIDs are included here to provide as complete a record as possible to facilitate U.S. EPA's review of IDEM's segmentation tracking.

BASIN	HYDROLOGIC UNIT CODE	COUNTY	ASSESSMENT UNIT ID	ASSESSMENT UNIT NAME
UPPER ILLINOIS	071200011307	LAKE CO	INK01D9_T1006	TULLY DITCH
UPPER ILLINOIS	071200011307	LAKE CO	INK01D9_T1006A	TULLY DITCH - UNNAMED TRIBUTARIES
UPPER ILLINOIS	071200011307	LAKE CO	INK01D9_T1007	BROWN DITCH - UNNAMED TRIBUTARY
UPPER ILLINOIS	071200011307	LAKE CO	INK01D9_T1008	BROWN DITCH - UNNAMED TRIBUTARY DITCH
UPPER ILLINOIS	071200011308	LAKE CO	INK01E1_00	WEST CREEK-BULL RUN
UPPER ILLINOIS	071200011308	LAKE CO	INK01E1_T1108	BULL RUN BASIN
UPPER ILLINOIS	071200011309	LAKE CO	INK01E2_00	WEST CREEK
UPPER ILLINOIS	071200011309	LAKE CO	INK01E2_01	WEST CREEK (NORTH OF165TH AVE)
UPPER ILLINOIS	071200011309	LAKE CO	INK01E2_02	WEST CREEK (SOUTH OF 165TH AVE)
UPPER ILLINOIS	071200011309	LAKE CO	INK01E2_T1001	WEST CREEK - UNNAMED TRIBUTARY
UPPER ILLINOIS	071200011309	LAKE CO	INK01E2_T1002	WEST CREEK - UNNAMED TRIBUTARY
UPPER ILLINOIS	071200011309	LAKE CO	INK01E2_T1003	WEST CREEK - UNNAMED TRIBUTARY
UPPER ILLINOIS	071200011309	LAKE CO	INK01E2_T1004	WEST CREEK - UNNAMED TRIBUTARY
UPPER ILLINOIS	071200011309	LAKE CO	INK01E2_T1004A	WEST CREEK - UNNAMED TRIBUTARY
UPPER ILLINOIS	071200011309	LAKE CO	INK01E2_T1005	WEST CREEK - UNNAMED TRIBUTARY
UPPER ILLINOIS	071200011310	LAKE CO	INK01E3_00	WEST CREEK
UPPER ILLINOIS	071200011310	LAKE CO	INK01E3_02	WEST CREEK (MIDDLE WATERSHED)
UPPER ILLINOIS	071200011310	LAKE CO	INK01E3_03	WEST CREEK (LOWER WATERSHED)
UPPER ILLINOIS	071200011310	LAKE CO	INK01E3_T1002	WEST CREEK - UNNAMED TRIBUTARY
UPPER ILLINOIS	071200011312	LAKE CO	INK01F2_00	SINGLETON DITCH-BULL CREEK-HAYDEN DITCH
UPPER ILLINOIS	071200020101	JASPER CO/PULASKI CO/STARKE CO	INK0211_00	OLIVER DITCH-RINGNECK LAKE
UPPER ILLINOIS	071200020102	JASPER CO	INK0212_00	OLIVER DITCH-LATERAL NO. 77 DITCH
UPPER ILLINOIS	071200020302	JASPER CO	INK0213_00	OLIVER DITCH-GRIGGS/CALLAHAN/FOLGER DITCHES
UPPER ILLINOIS	071200020301	JASPER CO	INK0221_00	ROWAN DITCH AND HEADWATERS

Table A1: All AUID retired for the 2010 cycle as a result of resegmentation. An asterisk (*) indicates information that requires additional review but which is not required to be resolved prior to U.E. EPA approval of Indiana's 303(d) list. In most cases, the missing information is associated with AUIDs created during IDEM's interim indexing efforts. AUIDs from interim indexing efforts are not entered into IDEM's Assessment Database because they were subsequently changed when IDEM finalized its segmentation tracking table. These interim AUIDs are included here to provide as complete a record as possible to facilitate U.S. EPA's review of IDEM's segmentation tracking.

BASIN	HYDROLOGIC UNIT CODE	COUNTY	ASSESSMENT UNIT ID	ASSESSMENT UNIT NAME
UPPER ILLINOIS	071200020301	JASPER CO	INK0221_T1001	IROQUOIS RIVER HEADWATERS
UPPER ILLINOIS	071200020301	JASPER CO	INK0221_T1017	ROWAN DITCH TRIBUTARY
UPPER ILLINOIS	071200020303	JASPER CO	INK0222_00	DEXTER DITCH-SWAIN DITCH
UPPER ILLINOIS	071200020303	JASPER CO	INK0222_T1002	IROQUOIS RIVER
UPPER ILLINOIS	071200020303	JASPER CO	INK0223_00	BRUNER DITCH
UPPER ILLINOIS	071200020303	JASPER CO	INK0223_T1003	IROQUOIS RIVER
UPPER ILLINOIS	071200020103	JASPER CO	INK0224_00	RYAN DITCH CUTOFF
UPPER ILLINOIS	071200020304	JASPER CO	INK0225_01	RYAN DITCH
UPPER ILLINOIS	071200020304	JASPER CO	INK0225_T1001	RYAN DITCH - UNNAMED TRIBUTARY
UPPER ILLINOIS	071200020304	JASPER CO	INK0225_T1002	MAKEEVER HUFF DITCH
UPPER ILLINOIS	071200020304	JASPER CO	INK0225_T1003	RYAN DITCH - UNNAMED TRIBUTARY
UPPER ILLINOIS	071200020304	JASPER CO	INK0225_T1004	SAGE DITCH
UPPER ILLINOIS	071200020304	JASPER CO	INK0225_T1005	RYAN DITCH - UNNAMED TRIBUTARY
UPPER ILLINOIS	071200020305	JASPER CO	INK0226_00	IROQUOIS RIVER - UNNAMED TRIBUTARY
UPPER ILLINOIS	071200020305	JASPER CO	INK0226_01	IROQUOIS RIVER - UNNAMED TRIBUTARY
UPPER ILLINOIS	071200020305	JASPER CO	INK0226_02	MOORE DITCH
UPPER ILLINOIS	071200020305	JASPER CO	INK0226_03	IROQUOIS RIVER - UNNAMED TRIBUTARY
UPPER ILLINOIS	071200020305	JASPER CO	INK0226_04	IROQUOIS RIVER - UNNAMED TRIBUTARY (RENSSELAER, IN)
UPPER ILLINOIS	071200020305	JASPER CO	INK0226_T1004A	IROQUOIS RIVER (UPSTREAM OF RENSSELAER, IN)
UPPER ILLINOIS	071200020305	JASPER CO	INK0226_T1004B	IROQUOIS RIVER (DOWNSTREAM OF RENSSELAER, IN)
UPPER ILLINOIS	071200020202	JASPER CO	INK0231_00	SLOUGH CREEK-SPURGEON DITCH
UPPER ILLINOIS	071200020202	JASPER CO/WHITE CO	INK0232_00	SLOUGH CREEK-JORDON DITCH
UPPER ILLINOIS	071200020202	JASPER CO	INK0232_T1018	RINGEISEN DITCH BASIN
UPPER ILLINOIS	071200020201	JASPER CO/WHITE CO	INK0233_01	KEEFE DITCH

Table A1: All AUID retired for the 2010 cycle as a result of resegmentation. An asterisk (*) indicates information that requires additional review but which is not required to be resolved prior to U.E. EPA approval of Indiana's 303(d) list. In most cases, the missing information is associated with AUIDs created during IDEM's interim indexing efforts. AUIDs from interim indexing efforts are not entered into IDEM's Assessment Database because they were subsequently changed when IDEM finalized its segmentation tracking table. These interim AUIDs are included here to provide as complete a record as possible to facilitate U.S. EPA's review of IDEM's segmentation tracking.

BASIN	HYDROLOGIC UNIT CODE	COUNTY	ASSESSMENT UNIT ID	ASSESSMENT UNIT NAME
UPPER ILLINOIS	071200020201	JASPER CO	INK0233_T1001	KEEFE DITCH - UNNAMED TRIBUTARY
UPPER ILLINOIS	071200020201	JASPER CO	INK0233_T1002	KEEFE DITCH - UNNAMED TRIBUTARY (SPURGEON DITCH CO)
UPPER ILLINOIS	071200020203	JASPER CO	INK0234_00	BICE DITCH-NESIUS DITCH
UPPER ILLINOIS	071200020206	JASPER CO	INK0235_00	BICE DITCH (LOWER) - OTHER TRIBUTARIES
UPPER ILLINOIS	071200020206	JASPER CO	INK0235_T1019	SLOUGH CREEK
UPPER ILLINOIS	071200020204	BENTON CO	INK0236_00	CARPENTER CREEK (HEADWATER)
UPPER ILLINOIS	071200020204	JASPER CO	INK0236_01	CARPENTER CREEK (REMINGTON, IN)
UPPER ILLINOIS	071200020204	JASPER CO	INK0236_02	CARPENTER CREEK (DOWNSTREAM OF REMINGTON, IN)
UPPER ILLINOIS	071200020204	BENTON CO	INK0236_T1001	CARPENTER CREEK - UNNAMED HEADWATER TRIBUTARY
UPPER ILLINOIS	071200020204	BENTON CO	INK0236_T1002	CARPENTER CREEK - UNNAMED HEADWATER TRIBUTARY
UPPER ILLINOIS	071200020204	BENTON CO	INK0236_T1003	LAMBERT LATERAL
UPPER ILLINOIS	071200020204	JASPER CO	INK0236_T1004	BIDDLE DITCH
UPPER ILLINOIS	071200020204	JASPER CO	INK0236_T1005	MAY DITCH
UPPER ILLINOIS	071200020205	JASPER CO	INK0237_00	CARPENTER CREEK
UPPER ILLINOIS	071200020205	JASPER CO	INK0237_T1001	CARPENTER CREEK - UNNAMED TRIBUTARY
UPPER ILLINOIS	071200020205	JASPER CO	INK0237_T1002	CARPENTER CREEK - UNNAMED TRIBUTARY
UPPER ILLINOIS	071200020205	JASPER CO	INK0237_T1003	MAY DITCH
UPPER ILLINOIS	071200020205	JASPER CO	INK0237_T1004	CARPENTER CREEK - UNNAMED TRIBUTARY
UPPER ILLINOIS	071200020205	JASPER CO	INK0237_T1005	CARPENTER CREEK - UNNAMED TRIBUTARY
UPPER ILLINOIS	071200020205	JASPER CO	INK0237_T1006	CARPENTER CREEK - UNNAMED TRIBUTARY
UPPER ILLINOIS	071200020206	JASPER CO	INK0238_00	SLOUGH CREEK-CARPENTER CREEK (LOWER)
UPPER ILLINOIS	071200020401	JASPER CO/NEWTON CO	INK0241_00	CURTIS CREEK-HEADWATERS
UPPER ILLINOIS	071200020401	NEWTON CO	INK0242_00	CURTIS CREEK-LONG DITCH (MOUNT AYR)
UPPER ILLINOIS	071200020402	JASPER CO/NEWTON CO	INK0243_00	CURTIS CREEK-YEOMAN DITCH

Table A1: All AUID retired for the 2010 cycle as a result of resegmentation. An asterisk (*) indicates information that requires additional review but which is not required to be resolved prior to U.E. EPA approval of Indiana's 303(d) list. In most cases, the missing information is associated with AUIDs created during IDEM's interim indexing efforts. AUIDs from interim indexing efforts are not entered into IDEM's Assessment Database because they were subsequently changed when IDEM finalized its segmentation tracking table. These interim AUIDs are included here to provide as complete a record as possible to facilitate U.S. EPA's review of IDEM's segmentation tracking.

BASIN	HYDROLOGIC UNIT CODE	COUNTY	ASSESSMENT UNIT ID	ASSESSMENT UNIT NAME
UPPER ILLINOIS	071200020402	JASPER CO/NEWTON CO	INK0243_T1005	IROQUOIS RIVER
UPPER ILLINOIS	071200020402	NEWTON CO	INK0244_00	TURNER DITCH-HAINES DITCH
UPPER ILLINOIS	071200020402	JASPER CO/NEWTON CO	INK0244_T1006	IROQUOIS RIVER
UPPER ILLINOIS	071200020403	JASPER CO	INK0245_00	GUSHWA DITCH-HUNTER DITCH
UPPER ILLINOIS	071200020405	JASPER CO	INK0246_00	MOSQUITO CREEK-SIMONIN DITCH
UPPER ILLINOIS	071200020405	NEWTON CO	INK0246_T1007	IROQUOIS RIVER
UPPER ILLINOIS	071200020405	NEWTON CO	INK0247_00	HICKORY BRANCH BASIN AND OTHER TRIB
UPPER ILLINOIS	071200020405	NEWTON CO	INK0247_T1008	IROQUOIS RIVER
UPPER ILLINOIS	071200020404	NEWTON CO	INK0248_00	BARTEN DITCH-JONES DITCH
UPPER ILLINOIS	071200020405	NEWTON CO	INK0248_T1009	IROQUOIS RIVER
UPPER ILLINOIS	071200020403	JASPER CO/NEWTON CO	INK0249_01	HUNTER DITCH
UPPER ILLINOIS	071200020403	JASPER CO/NEWTON CO	INK0249_T1001	HAM LATERAL
UPPER ILLINOIS	071200020403	JASPER CO/NEWTON CO	INK0249_T1002	HUNTER DITCH - UNNAMED TRIBUTARY
UPPER ILLINOIS	071200020403	NEWTON CO	INK0249_T1003	HUNTER DITCH - UNNAMED TRIBUTARY
UPPER ILLINOIS	071200020403	JASPER CO/NEWTON CO	INK0249_T1004	HUNTER DTICH - UNNAMED TRIBUTARY
UPPER ILLINOIS	071200020403	NEWTON CO	INK0249_T1005	MORAN DITCH
UPPER ILLINOIS	071200020403	NEWTON CO	INK0249_T1006	WEIS DITCH
UPPER ILLINOIS	071200020404	NEWTON CO	INK024A_00	DARROCH DITCH-BOWER DITCH
UPPER ILLINOIS	071200020503	NEWTON CO	INK0251_00	STROLE DITCH - UNNAMED TRIBUTARY
UPPER ILLINOIS	071200020503	NEWTON CO	INK0251_T1010	IROQUOIS RIVER
UPPER ILLINOIS	071200020501	NEWTON CO	INK0252_01	CLARK DITCH
UPPER ILLINOIS	071200020501	NEWTON CO	INK0252_T1001	CHIZUM DITCH
UPPER ILLINOIS	071200020501	NEWTON CO	INK0252_T1001A	THOMPSON DITCH
UPPER ILLINOIS	071200020502	NEWTON CO	INK0253_00	THOMPSON DITCH-HAMBRIDGE DITCH

Table A1: All AUID retired for the 2010 cycle as a result of resegmentation. An asterisk (*) indicates information that requires additional review but which is not required to be resolved prior to U.E. EPA approval of Indiana's 303(d) list. In most cases, the missing information is associated with AUIDs created during IDEM's interim indexing efforts. AUIDs from interim indexing efforts are not entered into IDEM's Assessment Database because they were subsequently changed when IDEM finalized its segmentation tracking table. These interim AUIDs are included here to provide as complete a record as possible to facilitate U.S. EPA's review of IDEM's segmentation tracking.

BASIN	HYDROLOGIC UNIT CODE	COUNTY	ASSESSMENT UNIT ID	ASSESSMENT UNIT NAME
UPPER ILLINOIS	071200020502	NEWTON CO	INK0254_00	WHALEY DITCH-WHALEY DITCH
UPPER ILLINOIS	071200020507	NEWTON CO	INK0254_T1011	IROQUOIS RIVER
UPPER ILLINOIS	071200020504	BENTON CO/NEWTON CO	INK0255_01	MONTGOMERY DITCH HEADWATER
UPPER ILLINOIS	071200020504	BENTON CO/NEWTON CO	INK0255_02	MONTGOMERY DITCH (DOWNSTEAM OF COUNTY LINE)
UPPER ILLINOIS	071200020504	BENTON CO/NEWTON CO	INK0255_03	MONTGOMERY DITCH
UPPER ILLINOIS	071200020504	BENTON CO/NEWTON CO	INK0255_T1001	MONTGOMERY DITCH - UNNAMED HEADWATER TRIBUTARY
UPPER ILLINOIS	071200020504	BENTON CO/NEWTON CO	INK0255_T1002	MONTGOMERY DITCH - UNNAMED TRIBUTARY
UPPER ILLINOIS	071200020504	BENTON CO/NEWTON CO	INK0255_T1004	MONTGOMERY DITCH - UNNAMED TRIBUTARY (MERIDIAN ROAD)
UPPER ILLINOIS	071200020505	NEWTON CO	INK0256_01A	TALLEY DITCH
UPPER ILLINOIS	071200020505	NEWTON CO	INK0256_01B	MORRISON DITCH
UPPER ILLINOIS	071200020505	NEWTON CO	INK0256_02	KENT DITCH (KENTLAND, IN)
UPPER ILLINOIS	071200020505	NEWTON CO	INK0256_02A	KENT DITCH (KENTLAND, IN)
UPPER ILLINOIS	071200020505	NEWTON CO	INK0256_02B	KENT DITCH
UPPER ILLINOIS	071200020505	NEWTON CO	INK0256_03	MONTGOMERY DITCH
UPPER ILLINOIS	071200020505	NEWTON CO	INK0256_T1001	KENT DITCH - UNNAMED HEADWATER TRIBUTARY
UPPER ILLINOIS	071200020505	NEWTON CO	INK0257_00	MONTGOMERY DITCH - UNNAMED TRIBUTARY (KENTLAND, IN)
UPPER ILLINOIS	071200020505	NEWTON CO	INK0257_01	MONTGOMERY DITCH - UNNAMED TRIBUTARY (KENTLAND, IN)
UPPER ILLINOIS	071200020505	NEWTON CO	INK0257_02	MORRISON DITCH
UPPER ILLINOIS	071200020505	NEWTON CO	INK0257_02A	MORRISON DITCH - UNNAMED TRIBUTARY
UPPER ILLINOIS	071200020505	NEWTON CO	INK0257_03	MONTGOMERY DITCH
UPPER ILLINOIS	071200020506	NEWTON CO	INK0258_00	BONHAM DITCH
UPPER ILLINOIS	071200020506	NEWTON CO	INK0258_01	BONHAM DITCH
UPPER ILLINOIS	071200020506	NEWTON CO	INK0258_02	MONTGOMERY DITCH
UPPER ILLINOIS	071200020506	NEWTON CO	INK0259_00	MONTGOMERY DITCH-SHELDON NO. 1 DITCH

Table A1: All AUID retired for the 2010 cycle as a result of resegmentation. An asterisk (*) indicates information that requires additional review but which is not required to be resolved prior to U.E. EPA approval of Indiana's 303(d) list. In most cases, the missing information is associated with AUIDs created during IDEM's interim indexing efforts. AUIDs from interim indexing efforts are not entered into IDEM's Assessment Database because they were subsequently changed when IDEM finalized its segmentation tracking table. These interim AUIDs are included here to provide as complete a record as possible to facilitate U.S. EPA's review of IDEM's segmentation tracking.

BASIN	HYDROLOGIC UNIT CODE	COUNTY	ASSESSMENT UNIT ID	ASSESSMENT UNIT NAME
UPPER ILLINOIS	071200020507	NEWTON CO	INK025A_T1012	IROQUOIS RIVER-SOUTH CONCORD BRANCH (ILL)
UPPER ILLINOIS	071200020701	BENTON CO	INK0271_00	SUGAR CREEK-UPPER SUGAR CREEK (BENTON)
UPPER ILLINOIS	071200020705	BENTON CO	INK0272_01	SUGAR CREEK (UPSTREAM OF EARL PARK, IN)
UPPER ILLINOIS	071200020705	BENTON CO	INK0272_02	SUGAR CREEK (DOWNSTREAM OF EARL PARK, IN)
UPPER ILLINOIS	071200020705	BENTON CO	INK0272_T1001	SUGAR CREEK - UNNAMED TRIBUTARY
UPPER ILLINOIS	071200020705	BENTON CO	INK0272_T1002	SUGAR CREEK - UNNAMED TRIBUTARY
UPPER ILLINOIS	071200020705	BENTON CO	INK0272_T1003	SUGAR CREEK - UNNAMED TRIBUTARY
UPPER ILLINOIS	071200020705	BENTON CO	INK0272_T1004	SUGAR CREEK - UNNAMED TRIBUTARY
UPPER ILLINOIS	071200020705	BENTON CO	INK0272_T1005	SUGAR CREEK - UNNAMED TRIBUTARY
UPPER ILLINOIS	071200020705	BENTON CO	INK0272_T1006	SUGAR CREEK - UNNAMED TRIBUTARY
UPPER ILLINOIS	071200020702	BENTON CO	INK0273_00	MUD CREEK-HEADWATERS (BENTON)
UPPER ILLINOIS	071200020702	BENTON CO	INK0274_00	MUD CREEK-COON CREEK/GRETENCORD DITCH
UPPER ILLINOIS	071200020705	BENTON CO	INK0275_01	MUD CREEK
UPPER ILLINOIS	071200020703	BENTON CO	INK0276_00	FINIGAN DITCH-KULT DITCH
UPPER ILLINOIS	071200020704	BENTON CO	INK0277_00	SALMON DITCH
UPPER ILLINOIS	071200020704	BENTON CO	INK0277_01	SALMON DITCH
UPPER ILLINOIS	071200020704	BENTON CO	INK0277_02	MUD CREEK (IL)
UPPER ILLINOIS	071200020704	BENTON CO	INK0277_T1001	MINIER LATERAL
UPPER ILLINOIS	071200020706	BENTON CO	INK0278_00	STOCKLAND (ILL) TRIBUTARY
UPPER ILLINOIS	071200020710	BENTON CO	INK0293_00	COON CREEK-HEADWATERS (ILL)
UPPER ILLINOIS	071200021301	NEWTON CO	INK02F1_00	BERGEN/HANGER DITCHES
UPPER ILLINOIS	071200021301	NEWTON CO	INK02F1_T1013	BEAVER CREEK
UPPER ILLINOIS	071200021301	NEWTON CO	INK02F2_00	NARROWS DITCH-SPITLER DITCH
UPPER ILLINOIS	071200021302	NEWTON CO	INK02F3_00	DEARDURFF DITCH AND OTHER TRIBUTARYS

Table A1: All AUID retired for the 2010 cycle as a result of resegmentation. An asterisk (*) indicates information that requires additional review but which is not required to be resolved prior to U.E. EPA approval of Indiana's 303(d) list. In most cases, the missing information is associated with AUIDs created during IDEM's interim indexing efforts. AUIDs from interim indexing efforts are not entered into IDEM's Assessment Database because they were subsequently changed when IDEM finalized its segmentation tracking table. These interim AUIDs are included here to provide as complete a record as possible to facilitate U.S. EPA's review of IDEM's segmentation tracking.

BASIN	HYDROLOGIC UNIT CODE	COUNTY	ASSESSMENT UNIT ID	ASSESSMENT UNIT NAME
UPPER ILLINOIS	071200021302	NEWTON CO	INK02F3_T1014	BEAVER CREEK
UPPER ILLINOIS	071200021303	NEWTON CO	INK02F4_00	SALISBURY DITCH
UPPER ILLINOIS	071200021303	NEWTON CO	INK02F4_T1015	BEAVER CREEK
UPPER ILLINOIS	071200021304	NEWTON CO	INK02F6_00	LAWLER DITCH
UPPER ILLINOIS	071200021304	NEWTON CO	INK02F6_01	LAWLER DITCH
UPPER ILLINOIS	071200021304	NEWTON CO	INK02F6_02	GOOSE POND SWAMP OUTLET
UPPER ILLINOIS	071200021304	NEWTON CO	INK02F6_03	HOUSEWORTH DITCH
UPPER ILLINOIS	071200021304	NEWTON CO	INK02F6_03A	HOUSEWORTH DITCH - UNNAMED TRIBUTARY
UPPER ILLINOIS	071200021304	NEWTON CO	INK02F6_03B	HOUSEWORTH DITCH - UNNAMED TRIBUTARY
UPPER ILLINOIS	071200021304	NEWTON CO	INK02F6_03C	HOUSEWORTH DITCH
UPPER ILLINOIS	071200021304	NEWTON CO	INK02F6_03D	HOUSEWORTH DITCH - UNNAMED TRIBUTARY
UPPER ILLINOIS	071200021304	NEWTON CO	INK02F6_04	LAWLER DITCH (TO BEAVER CREEK)
UPPER ILLINOIS	071200021304	NEWTON CO	INK02F7_00	RINER HOUSEWORTH DITCH-HOOPER BRANCH (ILL)
UPPER ILLINOIS	071200021306	NEWTON CO	INK02FA_00	LITTLE BEVER CREEK-HEADWATERS
UPPER ILLINOIS	071200030305	LAKE CO	INK0335_T1004	LITTLE CALUMET RIVER
UPPER ILLINOIS	071200030305	LAKE CO	INK0335_T1005	LITTLE CALUMET RIVER
UPPER ILLINOIS	071200030305	LAKE CO	INK0336_T1002	LITTLE CALUMET RIVER
UPPER ILLINOIS	071200030407	LAKE CO	INK0351_T1001	GRAND CALUMET RIVER - ILLINOIS TO INDIANA HARBOR CANAL

Table A2: Segmentation Tracking Table is available as a spreadsheet in electronic format only.

Segmentation Tracking Table Notes	
1	Designated Use category information for each cycle was populated only for AUIDs whose category was changed to or from Category 5 for one or more designated uses.
2	Truncated AUIDs in the AUID_2008 column represent new, high resolution reaches which were not previously indexed and were added to IDEM's Assessment Database (ADB) for the 2010 cycle.
3	The TMDL approval date was populated only for TMDLs which were approved as of the date of IR submission. TMDLs w/no approval date are considered pending.

HUC_12	COUNTY	AUID_2008	AUNAME_2008	AUID_2010	AUNAME_2010	AUID_2010 SIZE (MILES)	2008 IMPAIRED BIOTIC COMMUNITIES	2008 NUTREINTS	2008 DISSOLVED OXYGEN	2008 TEMPERATURE	2008 PH	2008 SULFATE	2008 CHLORIDE	2008 TOTAL DISSOLVED SOLIDS	2008 TOTAL CYANIDE	2008 AMMONIA	2008 OIL&GREASE	2008 SILTATION	2008 TOTAL COPPER	2008 TOTAL NICKEL	2008 TOTAL ZINC	2008 TOTAL MERCURY (WATER)	2010 IMPAIRED BIOTIC COMMUNITIES	2010 NUTRIENTS	2010 DISSOLVED OXYGEN	2010 TEMPERATURE	2010 PH	2010 SULFATE	2010 CHLORIDE	2010 TOTAL DISSOLVED SOLIDS	2010 FREE CYANIDE	2010 AMMONIA	2010 OIL&GREASE	2010 SILTATION	2010 DISSOLVED COPPER	2010 DISSOLVED NICKEL	2010 DISSOLVED ZINC	2010 TOTAL MERCURY (WATER)	2008 IRCAT ALUS	2010 IRCAT ALUS	2008 ECOLI	2010 ECOLI	2008 IRCAT RECR	2010 IRCAT RECR	2008 TOTAL MERCURY (FISH TISSUE)	2008 PCBS (FISH TISSUE)	2008 TOTAL MERCURY (WATER)	2008 PCBS (WATER)	2008 DIOXIN (WATER)	2010 TOTAL MERCURY (FISH TISSUE)	2010 PCBS (FISH TISSUE)	2010 TOTAL MERCURY (WATER)	2010 PCBS (WATER)	2010 DIOXIN (WATER)	2008 IRCAT FISH	2010 IRCAT FISH
051201070105	GRANT CO	INB0711_00	GRASSY FORK DITCH - HARPER DITCH	INB0715_02	GRASSY FORK	13.31																																			5A	5A	5A	5A													
051201070105	GRANT CO	INB0711_00D	PRAIRIE RUN - UNNAMED TRIBUTARY	INB0715_T1002	PRAIRIE RUN	4.65																																				5A		5A													
051201070105	GRANT CO	INB0711_01	PRAIRIE RUN	INB0715_T1002	PRAIRIE RUN	4.65																																				5A		5A													
051201070104	GRANT CO	INB0712_00	MIDDLE FORK DITCH	INB0714_01	WILDCAT CREEK	9.99																																				5A		5A													
051201070104	GRANT CO	INB0712_00	MIDDLE FORK DITCH	INB0714_T1005	WILDCAT CREEK - UNNAMED TRIBUTARY	3.25																																				5A		5A													
051201070104	GRANT CO	INB0712_00	MIDDLE FORK DITCH	INB0714_T1006	POLEY WALK	6.76																																				5A		5A													
051201070104	TIPTON CO	INB0712_00	MIDDLE FORK DITCH	INB0714_T1007	WILDCAT CREEK - UNNAMED TRIBUTARY	7.17																																				5A		5A													
051201070102	TIPTON CO	INB0713_00	MUD CREEK - HEADWATERS (TIPTON)	INB0712_02	BROAD CREEK	21.29																	5A																		5A	5A	5A	5A												
051201070102	TIPTON CO	INB0714_00	MUD CREEK	INB0712_02	BROAD CREEK	21.29																	5A																		5A	5A	5A	5A												
051201070102	TIPTON CO	INB0714_T1001	ROSS DITCH	INB0712_T1002	BROAD CREEK - UNNAMED TRIBUTARY	2.88																	5A																		5A	5A	5A	5A												
051201070102	TIPTON CO	INB0714_T1002	NORTH CREEK	INB0712_T1001	NORTH CREEK	6.90																	5A																		5A	5A	5A	5A												
051201070102	TIPTON CO	INB0714_T1003	OFF DITCH	INB0712_T1001	NORTH CREEK	6.90																	5A																		5A	5A	5A	5A												
051201070102	TIPTON CO	INB0714_T1004	POLE DITCH	INB0712_T1001	NORTH CREEK	6.90																	5A																		5A		5A													
051201070101	TIPTON CO	INB0715_00	TURKEY CREEK (TIPTON)	INB0711_02	TURKEY CREEK	14.79																																				5A		4A													
051201070105	GRANT CO	INB0715_00	TURKEY CREEK (TIPTON)	INB0715_02	GRASSY FORK	13.31																																				5A		5A													
051201070103	TIPTON CO	INB0716_00	TURKEY CREEK - ASKREN/ ROUND PRAIRIE DITCHES	INB0713_01	TURKEY CREEK	4.96																																				5A	5A	5A	5A												
051201070103	TIPTON CO	INB0716_00	TURKEY CREEK - ASKREN/ ROUND PRAIRIE DITCHES	INB0713_T1001	TURKEY CREEK - UNNAMED TRIBUTARY	7.09																																				5A	5A	5A	5A												
051201070103	TIPTON CO	INB0716_00	TURKEY CREEK - ASKREN/ ROUND PRAIRIE DITCHES	INB0713_T1002	TURKEY CREEK - UNNAMED TRIBUTARY	1.38																																				5A	5A	5A	5A												
051201070103	TIPTON CO	INB0716_00	TURKEY CREEK - ASKREN/ ROUND PRAIRIE DITCHES	INB0713_T1003	TURKEY CREEK - UNNAMED TRIBUTARY	8.32																																				5A	5A	5A	5A												
051201070103	TIPTON CO	INB0716_00	TURKEY CREEK - ASKREN/ ROUND PRAIRIE DITCHES	INB0713_T1004	TURKEY CREEK - UNNAMED TRIBUTARY	4.54																																					5A		5A													
051201070103	TIPTON CO	INB0716_T1030	Turkey Creek	INB0713_01	TURKEY CREEK	4.96																																				5A	5A	5A	5A												
051201070106	HOWARD CO	INB0717_00	Mud Creek	INB0716_04	MUD CREEK	7.08																																				5A	5A	5A	5A												
051201070106	TIPTON CO	INB0717_00	Mud Creek	INB0716_T1003	WILDCAT CREEK - UNNAMED TRIBUTARY	2.45																																				5A	5A	5A	5A												
051201070106	TIPTON CO	INB0717_00	Mud Creek	INB0716_T1004	WILDCAT CREEK - UNNAMED TRIBUTARY	2.84																																				5A	5A	5A	5A												
051201070107	HOWARD CO	INB0717_T1001	WILDCAT CREEK	INB0717_01	WILDCAT CREEK	14.22																																				5A	5A	5A	5A		5B				5B				5B	5B
051201070106	HOWARD CO	INB0717_T1031	Mud Creek - Irwin Creek	INB0716_04	MUD CREEK	7.08																																				5A	5A	5A	5A												
051201070106	TIPTON CO	INB0717_T1031	Mud Creek - Irwin Creek	INB0716_T1001	IRWIN CREEK	10.71																																				5A	5A	5A	5A												
051201070106	TIPTON CO	INB0717_T1031	Mud Creek - Irwin Creek	INB0716_T1002	WILDCAT CREEK - UNNAMED TRIBUTARY	4.56																																				5A	5A	5A	5A												

HUC_12	COUNTY	AUID_2008	AUNAME_2008	AUID_2010	AUNAME_2010	AUID_2010 SIZE (MILES)	2008 IMPAIRED BIOTIC COMMUNITIES	2008 NUTREINTS	2008 DISSOLVED OXYGEN	2008 TEMPERATURE	2008 PH	2008 SULFATE	2008 CHLORIDE	2008 TOTAL DISSOLVED SOLIDS	2008 TOTAL CYANIDE	2008 AMMONIA	2008 OIL&GREASE	2008 SILTATION	2008 TOTAL COPPER	2008 TOTAL NICKEL	2008 TOTAL ZINC	2008 TOTAL MERCURY (WATER)	2010 IMPAIRED BIOTIC COMMUNITIES	2010 NUTRIENTS	2010 DISSOLVED OXYGEN	2010 TEMPERATURE	2010 PH	2010 SULFATE	2010 CHLORIDE	2010 TOTAL DISSOLVED SOLIDS	2010 FREE CYANIDE	2010 AMMONIA	2010 OIL&GREASE	2010 SILTATION	2010 DISSOLVED COPPER	2010 DISSOLVED NICKEL	2010 DISSOLVED ZINC	2010 TOTAL MERCURY (WATER)	2008 IRCAT ALLUS	2010 IRCAT ALLUS	2008 ECOLI	2010 ECOLI	2008 IRCAT RECR	2010 IRCAT RECR	2008 TOTAL MERCURY (FISH TISSUE)	2008 PCBS (FISH TISSUE)	2008 TOTAL MERCURY (WATER)	2008 PCBS (WATER)	2008 DIOXIN (WATER)	2010 TOTAL MERCURY (FISH TISSUE)	2010 PCBS (FISH TISSUE)	2010 TOTAL MERCURY (WATER)	2010 PCBS (WATER)	2010 DIOXIN (WATER)	2008 IRCAT FISH	2010 IRCAT FISH
051201070106	TIPTON CO	INB0717_T1031	Mud Creek - Irwin Creek	INB0716_T1003	WILDCAT CREEK - UNNAMED TRIBUTARY	2.45																																		5A	5A	5A	5A													
051201070106	TIPTON CO	INB0717_T1031	Mud Creek - Irwin Creek	INB0716_T1004	WILDCAT CREEK - UNNAMED TRIBUTARY	2.84																																		5A	5A	5A	5A													
051201070106	HOWARD CO	INB0717_T1032	WILDCAT CREEK - UNNAMED TRIBUTARY	INB0716_04	MUD CREEK	7.08																																			5A		5A													
051201070107	HOWARD CO	INB0718_00	WILDCAT CREEK	INB0717_01	WILDCAT CREEK	14.22																																			5A		5A		5B										5B	5B
051201070107	HOWARD CO	INB0718_00	WILDCAT CREEK	INB0717_T1010	WILDCAT CREEK - UNNAMED TRIBUTARY	4.00																																			5A		5A													
051201070107	HOWARD CO	INB0718_T1002	WILDCAT CREEK - JEROME	INB0717_01	WILDCAT CREEK	14.22																																			5A	5A	5A	5A		5B				5B					5B	5B
051201070107	HOWARD CO	INB0718_T1002	WILDCAT CREEK - JEROME	INB0717_T1009	WILDCAT CREEK - UNNAMED TRIBUTARY	5.59																																			5A	5A	5A	5A													
051201070107	HOWARD CO	INB0718_T1002	WILDCAT CREEK - JEROME	INB0717_T1010	WILDCAT CREEK - UNNAMED TRIBUTARY	4.00																																			5A	5A	5A	5A													
051201070107	HOWARD CO	INB0718_T1002	WILDCAT CREEK - JEROME	INB0717_T1011	WILDCAT CREEK - UNNAMED TRIBUTARY	2.93																																			5A	5A	5A	5A													
051201070107	HOWARD CO	INB0719_P1003	Kokomo Reservoir No 2	INB0717_T1012	LOOP DRAIN	1.41																		

HUC_12	COUNTY	AUID_2008	AUNAME_2008	AUID_2010	AUNAME_2010	AUID_2010 SIZE (MILES)	2008 IMPAIRED BIOTIC COMMUNITIES	2008 NUTRIENTS	2008 DISSOLVED OXYGEN	2008 TEMPERATURE	2008 PH	2008 SULFATE	2008 CHLORIDE	2008 TOTAL DISSOLVED SOLIDS	2008 TOTAL CYANIDE	2008 AMMONIA	2008 OIL&GREASE	2008 SILTATION	2008 TOTAL COPPER	2008 TOTAL NICKEL	2008 TOTAL ZINC	2008 TOTAL MERCURY (WATER)	2010 IMPAIRED BIOTIC COMMUNITIES	2010 NUTRIENTS	2010 DISSOLVED OXYGEN	2010 TEMPERATURE	2010 PH	2010 SULFATE	2010 CHLORIDE	2010 TOTAL DISSOLVED SOLIDS	2010 FREE CYANIDE	2010 AMMONIA	2010 OIL&GREASE	2010 SILTATION	2010 DISSOLVED COPPER	2010 DISSOLVED NICKEL	2010 DISSOLVED ZINC	2010 TOTAL MERCURY (WATER)	2008 IRCAT ALLUS	2010 IRCAT ALLUS	2008 ECOLI	2010 ECOLI	2008 IRCAT RECR	2010 IRCAT RECR	2008 TOTAL MERCURY (FISH TISSUE)	2008 PCBS (FISH TISSUE)	2008 TOTAL MERCURY (WATER)	2008 PCBS (WATER)	2008 DIOXIN (WATER)	2010 TOTAL MERCURY (FISH TISSUE)	2010 PCBS (FISH TISSUE)	2010 TOTAL MERCURY (WATER)	2010 PCBS (WATER)	2010 DIOXIN (WATER)	2008 IRCAT FISH	2010 IRCAT FISH
051201070108	HOWARD CO	INB071C_T1001	MARTIN-YOUNGMAN DITCH - UNNAMED TRIBUTARY	INB0718_T1008	MARTIN-YOUNGMAN DITCH	7.04																																			5A		5A														
051201070108	HOWARD CO	INB071C_T1002	SCOTT-YOUNGMAN DITCH	INB0718_T1008	MARTIN-YOUNGMAN DITCH	7.04																																			5A		5A														
051201070108	HOWARD CO	INB071C_T1003	MARTIN-YOUNGMAN DITCH	INB0718_T1008	MARTIN-YOUNGMAN DITCH	7.04																																			5A		5A														
051201070108	HOWARD CO	INB071C_T1026	KOKOMO CREEK	INB0718_02	KOKOMO CREEK	7.04																																			5A		5A			5B			5B						5B	5B
051201070403	HOWARD CO	INB0721_00	WILDCAT CREEK	INB0743_04	WILDCAT CREEK	13.32																																			5A		5A										5B	5B			5B
051201070403	HOWARD CO	INB0721_00	WILDCAT CREEK	INB0743_T1007	KITTY RUN	2.20																																			5A		5A														
051201070403	HOWARD CO	INB0721_00	WILDCAT CREEK	INB0743_T1009	SPRING RUN	1.31																																			5A		5A														
051201070403	HOWARD CO	INB0721_T1008	WILDCAT CREEK (UPSTREAM OF SPRING RUN)	INB0743_04	WILDCAT CREEK	13.32																																					5A	5A	5A	5A	5B					5B	5B				5B	5B
051201070403	HOWARD CO	INB0721_T1008	WILDCAT CREEK (UPSTREAM OF SPRING RUN)	INB0743_T1006	SHAMBAUGH RUN	1.00																																					5A	5A	5A	5A													
051201070403	HOWARD CO	INB0721_T1008	WILDCAT CREEK (UPSTREAM OF SPRING RUN)	INB0743_T1007	KITTY RUN	2.20																																					5A	5A	5A	5A													
051201070403	HOWARD CO	INB0721_T1008	WILDCAT CREEK (UPSTREAM OF SPRING RUN)	INB0743_T1008	EDWARDS DITCH	3.16																																					5A	5A	5A	5A													
051201070403	HOWARD CO	INB0721_T1009	WILDCAT CREEK (DOWNSTREAM OF SPRING RUN)	INB0743_04	WILDCAT CREEK	13.32																																					5A	5A	5A	5A	5B					5B	5B				5B	5B
051201070403	HOWARD CO	INB0721_T1010	SPRING RUN	INB0743_T1009	SPRING RUN	1.31																																					5A		5A														
051201070403	HOWARD CO	INB0721_T1011	HALIHAN DITCH	INB0743_T1010	HALIHAN DITCH	3.94																																					5A	5A	5A	5A													
051201070401	HOWARD CO	INB0722_00	Little Wildcat Creek - east fork	INB0741_03	WILDCAT CREEK, LITTLE, EAST FORK	8.43																																					5A	5A	5A	5A						5B					5B	5B
051201070401	HOWARD CO	INB0722_00A	EAST FORK LITTLE WILDCAT CREEK - UNNAMED TRIBUTARY	INB0741_03	WILDCAT CREEK, LITTLE, EAST FORK	8.43																																					5A		5A							5B						5B
051201070401	HOWARD CO	INB0722_00B	EAST FORK LITTLE WILDCAT CREEK - UNNAMED TRIBUTARY	INB0741_03	WILDCAT CREEK, LITTLE, EAST FORK	8.43																																					5A		5A							5B					5B	5B
051201070401	TIPTON CO	INB0722_T1009	KELLY WEST DITCH	INB0741_T1006	KELLY DITCH	2.04																		5A	5A					3											5A	5A	5A	5A						5B					5B	5B
051201070401	TIPTON CO	INB0722_T1035	UNNAMED TRIBUTARY	INB0741_T1006	KELLY DITCH	2.04		5A	5A					5A										5A	5A					3									5A	5A	5A	5A	5A	5A						5B					5B	5B
051201070401	HOWARD CO	INB0722_T1036	Little Wildcat Creek - west fork	INB0741_04	WILDCAT CREEK, LITTLE, WEST FORK	9.37																																					5A	5A	5A	5A						5B					5B	5B
051201070401	TIPTON CO	INB0722_T1036A	WEST FORK LITTLE WILDCAT CREEK - UNNAMED TRIBUTARY	INB0741_04	WILDCAT CREEK, LITTLE, WEST FORK	9.37																																					5A		5A							5B					5B	5B
051201070401	TIPTON CO	INB0722_T1036B	WEST FORK LITTLE WILDCAT CREEK - UNNAMED TRIBUTARY	INB0741_04	WILDCAT CREEK, LITTLE, WEST FORK	9.37																																					5A		5A							5B					5B	5B
051201070402	HOWARD CO	INB0723_00	VOGUS DITCH	INB0742_T1006	VOGUS DITCH	9.99																																					5A	5A	5A	5A													
051201070402	HOWARD CO	INB0723_T1001	LYNN RUN	INB0742_T1006	VOGUS DITCH	9.99																																					5A	5A	5A	5A													
051201070402	HOWARD CO	INB0723_T1002	BUTLER DITCH	INB0742_T1006	VOGUS DITCH	9.99																																					5A	5A	5A	5A													
051201070402	HOWARD CO	INB0723_T1010	LITTLE WILDCAT CREEK (UPSTREAM OF VOGUS DITCH)	INB0742_04	WILDCAT CREEK, LITTLE	8.86																																					5A	5A	5A	5A													
051201070402	HOWARD CO	INB0723_T1010	LITTLE WILDCAT CREEK (UPSTREAM OF VOGUS DITCH)	INB0742_P1001	EAST FORK WILCAT CREEK - UNNAMED TRIBUTARY	0.28																																					5A	NA	5A	NA													
051201070402	HOWARD CO	INB0723_T1010	LITTLE WILDCAT CREEK (UPSTREAM OF VOGUS DITCH)	INB0742_T1004	CLAW CREEK	2.49																																					5A	5A	5A	5A													

HUC_12	COUNTY	AUID_2008	AUNAME_2008	AUID_2010	AUNAME_2010	AUID_2010 SIZE (MILES)	2008 IMPAIRED BIOTIC COMMUNITIES	2008 NUTREINTS	2008 DISSOLVED OXYGEN	2008 TEMPERATURE	2008 PH	2008 SULFATE	2008 CHLORIDE	2008 TOTAL DISSOLVED SOLIDS	2008 TOTAL CYANIDE	2008 AMMONIA	2008 OIL&GREASE	2008 SILTATION	2008 TOTAL COPPER	2008 TOTAL NICKEL	2008 TOTAL ZINC	2008 TOTAL MERCURY (WATER)	2010 IMPAIRED BIOTIC COMMUNITIES	2010 NUTRIENTS	2010 DISSOLVED OXYGEN	2010 TEMPERATURE	2010 PH	2010 SULFATE	2010 CHLORIDE	2010 TOTAL DISSOLVED SOLIDS	2010 FREE CYANIDE	2010 AMMONIA	2010 OIL&GREASE	2010 SILTATION	2010 DISSOLVED COPPER	2010 DISSOLVED NICKEL	2010 DISSOLVED ZINC	2010 TOTAL MERCURY (WATER)	2008 IRCAT ALLUS	2010 IRCAT ALLUS	2008 ECOLI	2010 ECOLI	2008 IRCAT RECR	2010 IRCAT RECR	2008 TOTAL MERCURY (FISH TISSUE)	2008 PCBS (FISH TISSUE)	2008 TOTAL MERCURY (WATER)	2008 PCBS (WATER)	2008 DIOXIN (WATER)	2010 TOTAL MERCURY (FISH TISSUE)	2010 PCBS (FISH TISSUE)	2010 TOTAL MERCURY (WATER)	2010 PCBS (WATER)	2010 DIOXIN (WATER)	2008 IRCAT FISH	2010 IRCAT FISH
051201070402	HOWARD CO	INB0723_T1010	LITTLE WILDCAT CREEK (UPSTREAM OF VOGUS DITCH)	INB0742_T1005	REED DITCH	1.84																																		5A	5A	**5A**	**5A**													
051201070404	HOWARD CO	INB0724_00	West Honey Creek	INB0744_02	HONEY CREEK, WEST	10.82																																		5A	5A	**5A**	**5A**													
051201070404	HOWARD CO	INB0724_00	West Honey Creek	INB0744_T1002	WALNUT FORK	5.00																																		5A	5A	**5A**	**5A**													
051201070404	HOWARD CO	INB0724_T1037	Walnut Fork	INB0744_T1002	WALNUT FORK	5.00																																			5A		**5A**													
051201070404	HOWARD CO	INB0725_00	Honey Creek	INB0744_01	HONEY CREEK	12.49																																		5A	5A	**5A**	**5A**													
051201070404	HOWARD CO	INB0725_00	Honey Creek	INB0744_02	HONEY CREEK, WEST	10.82																																		5A	5A	**5A**	**5A**													
051201070404	HOWARD CO	INB0725_T1001	LYNN RUN	INB0744_T1001	HONEY CREEK - UNNAMED TRIBUTARY	1.31																																				5A		**5A**													
051201070405	HOWARD CO	INB0725_T1011	Wildcat Creek - mainstem	INB0745_04	WILDCAT CREEK	19.20																	5A																		**5A**	5A	5A	**5A**	**5A**	5B				5B	5B				**5B**	**5B**
051201070405	HOWARD CO	INB0725_T1011	Wildcat Creek - mainstem	INB0745_T1008	WILDCAT CREEK - UNNAMED TRIBUTARY	1.46																	5A																		**5A**	5A	5A	**5A**	**5A**											
051201070405	HOWARD CO	INB0725_T1011	Wildcat Creek - mainstem	INB0745_T1009	WILDCAT CREEK - UNNAMED TRIBUTARY	1.10																																				5A	5A	**5A**	**5A**													
051201070405	HOWARD CO	INB0726_00	WILDCAT CREEK	INB0745_04	WILDCAT CREEK	19.20																	5A																		**5A**		5A		**5A**			5B								**5B**
051201070405	HOWARD CO	INB0726_00	WILDCAT CREEK	INB0745_T1008	WILDCAT CREEK - UNNAMED TRIBUTARY	1.46																	5A																		**5A**		5A		**5A**											
051201070405	HOWARD CO	INB0726_T1012	DEARINGER DITCH-KIDDLE DITCH	INB0745_04	WILDCAT CREEK	19.20																	5A																		**5A**	5A	5A	**5A**	**5A**					5B						**5B**	**5B**
051201070405	HOWARD CO	INB0726_T1038	WILDCAT CREEK-UNNAMED TRIBUTARY	INB0745_T1014	WILDCAT CREEK - UNNAMED TRIBUTARY	2.26																																				5A	5A	**5A**	**5A**													
051201070405	HOWARD CO	INB0726_T1039	WILDCAT CREEK-UNNAMED TRIBUTARIES	INB0745_T1013	WILDCAT CREEK - UNNAMED TRIBUTARY	4.72																																				5A	5A	**5A**	**5A**													
051201070405	HOWARD CO	INB0726_T1040	WILDCAT CREEK-UNNAMED TRIBUTARY	INB0745_T1012	WILDCAT CREEK - UNNAMED TRIBUTARY	3.07																																				5A	5A	**5A**	**5A**													
051201070405	HOWARD CO	INB0726_T1041	WILDCAT CREEK-UNNAMED TRIBUTARY	INB0745_T1011	WILDCAT CREEK - UNNAMED TRIBUTARY	2.74																																				5A	5A	**5A**	**5A**													
051201070405	HOWARD CO	INB0726_T1042	DEARINGER DITCH - KIDDLE DITCH	INB0745_T1010	DEARINGER DITCH-KIDDLE DITCH	3.68																																					5A		**5A**													
051201070406	HOWARD CO	INB0727_00	PETES RUN	INB0746_T1005	PETES RUN	13.08																																				5A	5A	**5A**	**5A**													
051201070406	HOWARD CO	INB0727_T1010	DAVISON DITCH	INB0746_T1005	PETES RUN	13.08																																				5A	5A	**5A**	**5A**													
051201070406	HOWARD CO	INB0727_T1011	MCDOWELL DITCH	INB0746_T1005	PETES RUN	13.08																																				5A	5A	**5A**	**5A**													
051201070406	HOWARD CO	INB0727_T1012	MOORE DITCH	INB0746_T1005	PETES RUN	13.08																																				5A	5A	**5A**	**5A**													
051201070406	HOWARD CO	INB0727_T1013	WILDCAT CREEK	INB0746_03	WILDCAT CREEK	3.31																																				5A	5A	**5A**	**5A**					5B						**5B**	**5B**
051201070407	CARROLL CO	INB0727_T1014	WILDCAT CREEK	INB0747_01	WILDCAT CREEK	24.61																																					5A		**5A**					5B							**5B**
051201070406	HOWARD CO	INB0727_T1037	WILDCAT CREEK-UNNAMED TRIBUTARY	INB0746_T1006	WILDCAT CREEK - UNNAMED TRIBUTARY	1.99																																				5A	5A	**5A**	**5A**													
051201070406	CARROLL CO	INB0727_T1038	WILDCAT CREEK-UNNAMED TRIBUTARY	INB0746_T1007	WILDCAT CREEK - UNNAMED TRIBUTARY	1.51																																				5A	5A	**5A**	**5A**													
051201070406	CARROLL CO	INB0727_T1039	WILDCAT CREEK (BURLINGTON)-UNNAMED TRIBUTARIES	INB0746_T1008	WILDCAT CREEK - UNNAMED TRIBUTARIES (BURLINGTON, IN)	2.03																																				5A	5A	**5A**	**5A**													
051201070406	HOWARD CO	INB0727_T1040	WILDCAT CREEK - MAINSTEM	INB0746_03	WILDCAT CREEK	3.31																																				5A	5A	**5A**	**5A**					5B						**5B**	**5B**

HUC_12	COUNTY	AUID_2008	AUNAME_2008	AUID_2010	AUNAME_2010	AUID_2010 SIZE (MILES)	2008 IMPAIRED BIOTIC COMMUNITIES	2008 NUTREINTS	2008 DISSOLVED OXYGEN	2008 TEMPERATURE	2008 PH	2008 SULFATE	2008 CHLORIDE	2008 TOTAL DISSOLVED SOLIDS	2008 TOTAL CYANIDE	2008 AMMONIA	2008 OIL&GREASE	2008 SILTATION	2008 TOTAL COPPER	2008 TOTAL NICKEL	2008 TOTAL ZINC	2008 TOTAL MERCURY (WATER)	2010 IMPAIRED BIOTIC COMMUNITIES	2010 NUTRIENTS	2010 DISSOLVED OXYGEN	2010 TEMPERATURE	2010 PH	2010 SULFATE	2010 CHLORIDE	2010 TOTAL DISSOLVED SOLIDS	2010 FREE CYANIDE	2010 AMMONIA	2010 OIL&GREASE	2010 SILTATION	2010 DISSOLVED COPPER	2010 DISSOLVED NICKEL	2010 DISSOLVED ZINC	2010 TOTAL MERCURY (WATER)	2008 IRCAT ALLUS	2010 IRCAT ALLUS	2008 ECOLI	2010 ECOLI	2008 IRCAT RECR	2010 IRCAT RECR	2008 TOTAL MERCURY (FISH TISSUE)	2008 PCBS (FISH TISSUE)	2008 TOTAL MERCURY (WATER)	2008 PCBS (WATER)	2008 DIOXIN (WATER)	2010 TOTAL MERCURY (FISH TISSUE)	2010 PCBS (FISH TISSUE)	2010 TOTAL MERCURY (WATER)	2010 PCBS (WATER)	2010 DIOXIN (WATER)	2008 IRCAT FISH	2010 IRCAT FISH
051201070406	CARROLL CO	INB0727_T1040	WILDCAT CREEK - MAINSTEM	INB0746_03A	WILDCAT CREEK - UNNAMED TRIBUTARY	0.36																																			5A	5A	**5A**	**5A**												
051201070406	CARROLL CO	INB0727_T1040	WILDCAT CREEK - MAINSTEM	INB0746_03B	WILDCAT CREEK - UNNAMED TRIBUTARY	0.79																																			5A	5A	**5A**	**5A**												
051201070406	CARROLL CO	INB0727_T1040	WILDCAT CREEK - MAINSTEM	INB0746_03C	WILDCAT CREEK - UNNAMED TRIBUTARY	0.48																																			5A	5A	**5A**	**5A**												
051201070406	CARROLL CO	INB0727_T1040	WILDCAT CREEK - MAINSTEM	INB0746_03D	WILDCAT CREEK - UNNAMED TRIBUTARY	0.83																																			5A	5A	**5A**	**5A**												
051201070407	CARROLL CO	INB0728_00	WILDCAT CREEK - HURRICANE CREEK	INB0747_01	WILDCAT CREEK	24.61																																			5A	5A	**5A**	**5A**												
051201070407	CARROLL CO	INB0728_00	WILDCAT CREEK - HURRICANE CREEK	INB0747_T1004	HURRICANE CREEK	3.44																																			5A	5A	**5A**	**5A**												
051201070407	CARROLL CO	INB0728_00	WILDCAT CREEK - HURRICANE CREEK	INB0747_T1005	WILDCAT CREEK - UNNAMED TRIBUTARY	3.42																																			5A	5A	**5A**	**5A**												
051201070407	CARROLL CO	INB0728_T1001	WILDCAT CREEK - UNNAMED TRIBUTARY	INB0747_01	WILDCAT CREEK	24.61																																				5A		**5A**												**5B**
051201070407	CARROLL CO	INB0728_T1002	WILDCAT CREEK - UNNAMED TRIBUTARY	INB0747_01	WILDCAT CREEK	24.61																																				5A		**5A**												**5B**
051201070407	CARROLL CO	INB0728_T1003	HURRICANE CREEK	INB0747_T1004	HURRICANE CREEK	3.44																																				5A		**5A**												
051201070407	CARROLL CO	INB0728_T1004	WILDCAT CREEK - UNNAMED TRIBUTARY	INB0747_01	WILDCAT CREEK	24.61																																				5A		**5A**												**5B**
051201070407	CARROLL CO	INB0728_T1005	WILDCAT CREEK - UNNAMED TRIBUTARY	INB0747_01	WILDCAT CREEK	24.61																																				5A		**5A**												**5B**
051201070407	CARROLL CO	INB0728_T1014	Wildcat Creek - mainstem	INB0747_01	WILDCAT CREEK	24.61																																				5A	5A	**5A**	**5A**												**5B**
051201070407	CARROLL CO	INB0728_T1014	Wildcat Creek - mainstem	INB0747_T1005	WILDCAT CREEK - UNNAMED TRIBUTARY	3.42																																				5A	5A	**5A**	**5A**												**5B**
051201070408	CARROLL CO	INB0729_00	WILDCAT CREEK	INB0748_01	WILDCAT CREEK	13.89																																					5A		**5A**												**5B**
051201070408	CARROLL CO	INB0729_T1001	WILDCAT CREEK-UNNAMED TRIBUTARY	INB0748_T1001	WILDCAT CREEK - UNNAMED TRIBUTARY	1.99																																				5A	5A	**5A**	**5A**												
051201070408	CARROLL CO	INB0729_T1002	WILDCAT CREEK (PRINCE WM RD)-UNNAMED TRIBUTARY	INB0748_T1002	WILDCAT CREEK - UNNAMED TRIBUTARY	3.76																																				5A	5A	**5A**	**5A**												
051201070408	CARROLL CO	INB0729_T1003	WILDCAT CREEK-UNNAMED TRIBUTARY	INB0748_T1003	WILDCAT CREEK - UNNAMED TRIBUTARY	6.86																																				5A	5A	**5A**	**5A**												
051201070408	CARROLL CO	INB0729_T1004	WILDCAT CREEK-UNNAMED TRIBUTARY	INB0748_T1004	WILDCAT CREEK - UNNAMED TRIBUTARY	1.38																																				5A	5A	**5A**	**5A**												
051201070408	CARROLL CO	INB0729_T1015	WILDCAT CREEK (UPSTREAM OF PRINCE WILLIAM ROAD)	INB0748_01	WILDCAT CREEK	13.89																																				5A	5A	**5A**	**5A**											**5B**	**5B**
051201070408	CARROLL CO	INB0729_T1015	WILDCAT CREEK (UPSTREAM OF PRINCE WILLIAM ROAD)	INB0748_01A	WILDCAT CREEK - UNNAMED TRIBUTARY	0.61																																				5A	5A	**5A**	**5A**												
051201070408	CARROLL CO	INB0729_T1016	WILDCAT CREEK (D/S OF UNNAMED TRIBUTARY AT PRINCE WM RD)	INB0748_01	WILDCAT CREEK	13.89																																				5A	5A	**5A**	**5A**											**5B**	**5B**
051201070409	TIPPECANOE CO	INB072A_00	Tributaries of Wildcat Creek	INB0749_01	WILDCAT CREEK	36.01																																				5A	5A	**5A**	**5A**												**5B**
051201070409	TIPPECANOE CO	INB072A_T1001	WILDCAT CREEK - UNNAMED TRIBUTARY	INB0749_01	WILDCAT CREEK	36.01																																				5A		**5A**												**5B**
051201070409	TIPPECANOE CO	INB072A_T1002	WILDCAT CREEK - UNNAMED TRIBUTARY	INB0749_01	WILDCAT CREEK	36.01																																				5A		**5A**												**5B**
051201070409	TIPPECANOE CO	INB072A_T1003	WILDCAT CREEK - UNNAMED TRIBUTARY	INB0749_01	WILDCAT CREEK	36.01																																				5A		**5A**												**5B**
051201070409	CARROLL CO	INB072A_T1004	WILDCAT CREEK - UNNAMED TRIBUTARY	INB0749_T1003	WILDCAT CREEK - UNNAMED TRIBUTARY	3.18																																				5A		**5A**												
051201070409	TIPPECANOE CO	INB072A_T1005	WILDCAT CREEK - UNNAMED TRIBUTARY	INB0749_T1004	WILDCAT CREEK - UNNAMED TRIBUTARY	2.44																																				5A		**5A**												

HUC_12	COUNTY	AUID_2008	AUNAME_2008	AUID_2010	AUNAME_2010	AUID_2010 SIZE (MILES)	2008 IMPAIRED BIOTIC COMMUNITIES	2008 NUTREINTS	2008 DISSOLVED OXYGEN	2008 TEMPERATURE	2008 PH	2008 SULFATE	2008 CHLORIDE	2008 TOTAL DISSOLVED SOLIDS	2008 TOTAL CYANIDE	2008 AMMONIA	2008 OIL&GREASE	2008 SILTATION	2008 TOTAL COPPER	2008 TOTAL NICKEL	2008 TOTAL ZINC	2008 TOTAL MERCURY (WATER)	2010 IMPAIRED BIOTIC COMMUNITIES	2010 NUTRIENTS	2010 DISSOLVED OXYGEN	2010 TEMPERATURE	2010 PH	2010 SULFATE	2010 CHLORIDE	2010 TOTAL DISSOLVED SOLIDS	2010 FREE CYANIDE	2010 AMMONIA	2010 OIL&GREASE	2010 SILTATION	2010 DISSOLVED COPPER	2010 DISSOLVED NICKEL	2010 DISSOLVED ZINC	2010 TOTAL MERCURY (WATER)	2008 IRCAT ALLUS	2010 IRCAT ALUS	2008 ECOLI	2010 ECOLI	2008 IRCAT RECR	2010 IRCAT RECR	2008 TOTAL MERCURY (FISH TISSUE)	2008 PCBS (FISH TISSUE)	2008 TOTAL MERCURY (WATER)	2008 PCBS (WATER)	2008 DIOXIN (WATER)	2010 TOTAL MERCURY (FISH TISSUE)	2010 PCBS (FISH TISSUE)	2010 TOTAL MERCURY (WATER)	2010 PCBS (WATER)	2010 DIOXIN (WATER)	2008 IRCAT FISH	2010 IRCAT FISH
051201070409	TIPPECANOE CO	INB072A_T1006	WILDCAT CREEK - UNNAMED TRIBUTARY	INB0749_T1005	WILDCAT CREEK - UNNAMED TRIBUTARY	3.32																																																	
051201070409	TIPPECANOE CO	INB072A_T1007	WILDCAT CREEK - UNNAMED TRIBUTARY	INB0749_01	WILDCAT CREEK	36.01																																																
051201070409	TIPPECANOE CO	INB072A_T1008	WILDCAT CREEK - UNNAMED TRIBUTARY	INB0749_01	WILDCAT CREEK	36.01																																															
051201070409	TIPPECANOE CO	INB072A_T1009	WILDCAT CREEK - UNNAMED TRIBUTARY	INB0749_01	WILDCAT CREEK	36.01																																															
051201070409	TIPPECANOE CO	INB072A_T1010	WILDCAT CREEK - UNNAMED TRIBUTARY	INB0749_01	WILDCAT CREEK	36.01																																															
051201070409	TIPPECANOE CO	INB072A_T1011	WILDCAT CREEK - UNNAMED TRIBUTARY	INB0749_01	WILDCAT CREEK	36.01																																															
051201070409	TIPPECANOE CO	INB072A_T1012	WILDCAT CREEK - UNNAMED TRIBUTARY	INB0749_01	WILDCAT CREEK	36.01																																															
051201070409	TIPPECANOE CO	INB072A_T1016	Wildcat Creek - mainstem	INB0749_01	WILDCAT CREEK	36.01																																															
051201070201	CLINTON CO	INB0731_00	WILDCAT CREEK, MIDDLE FORK	INB0721_01	WILDCAT CREEK, MIDDLE FORK	10.03																																															
051201070201	CLINTON CO	INB0731_T1041	WILDCAT CREEK, MIDDLE FORK HEADWATERS	INB0721_01	WILDCAT CREEK, MIDDLE FORK	10.03																																														
051201070201	CLINTON CO	INB0731_T1042	WILDCAT CREEK, MIDDLE FORK-UNNAMED TRIBUTARY	INB0721_T1012	WILDCAT CREEK, MIDDLE FORK - UNNAMED TRIBUTARY	2.54																																															
051201070201	CLINTON CO	INB0731_T1043	WHITEMAN DITCH	INB0721_T1013	WHITEMAN DITCH	5.70																																														
051201070201	CARROLL CO	INB0731_T1044	HARNESS DITCH	INB0721_T1014	HARNESS DITCH	7.19																																														
051201070202	CARROLL CO	INB0732_00	WILDCAT CREEK, MIDDLE FORK	INB0722_01	WILDCAT CREEK, MIDDLE FORK	7.97																																														
051201070202	CARROLL CO	INB0732_T1037	WILDCAT CREEK, MIDDLE FORK-UNNAMED TRIBUTARY	INB0722_01	WILDCAT CREEK, MIDDLE FORK	7.97																																														
051201070202	CARROLL CO	INB0732_T1038	WILDCAT CREEK, MIDDLE FORK-UNNAMED TRIBUTARY	INB0722_T1010	WILDCAT CREEK, MIDDLE FORK - UNNAMED TRIBUTARY	2.43																																														
051201070202	CARROLL CO	INB0732_T1039	WILDCAT CREEK, MIDDLE FORK-UNNAMED TRIBUTARY	INB0722_T1011	WILDCAT CREEK, MIDDLE FORK - UNNAMED TRIBUTARY	2.54																																														
051201070202	CARROLL CO	INB0732_T1040	WILDCAT CREEK, MIDDLE FORK-UNNAMED TRIBUTARY	INB0722_T1012	WILDCAT CREEK, MIDDLE FORK - UNNAMED TRIBUTARY	1.43																																														
051201070202	CARROLL CO	INB0732_T1041	UNNAMED STREAM (CROSSES CLINTON-CARROLL COUNTY LINE)	INB0722_01A	UNNAMED STREAM (CLINTON-CARROLL COUNTY LINE)	1.30																																														
051201070202	CARROLL CO	INB0732_T1042	WILDCAT CREEK, MIDDLE FORK	INB0722_01	WILDCAT CREEK, MIDDLE FORK	7.97																																														
051201070202	CARROLL CO	INB0732_T1043	MIDDLE FORK BRANCH-SCOFIELD DITCH	INB0722_T1013	MIDDLE FORK BRANCH - SCOFIELD DITCH	2.32			5A																5A																	5A	5A	5A		5A	5A											
051201070202	CLINTON CO	INB0732_T1044	ROBERTSON BRANCH	INB0722_T1014	ROBINSON BRANCH	6.73																																														
051201070204	CARROLL CO	INB0733_00	Middle Fork Wildcat Creek and other tributaries	INB0724_01	WILDCAT CREEK, MIDDLE FORK	15.57																																															
051201070204	CLINTON CO	INB0733_00	Middle Fork Wildcat Creek and other tributaries	INB0724_T1001	WILDCAT CREEK, MIDDLE FORK - UNNAMED TRIBUTARY	1.19																																															
051201070204	CARROLL CO	INB0733_01	WILDCAT CREEK MIDDLE FORK	INB0724_01	WILDCAT CREEK, MIDDLE FORK	15.57																																															
051201070204	CARROLL CO	INB0733_02	WILDCAT CREEK MIDDLE FORK	INB0724_01	WILDCAT CREEK, MIDDLE FORK	15.57																																															
051201070204	CLINTON CO	INB0733_02	WILDCAT CREEK MIDDLE FORK	INB0724_02A	WILDCAT CREEK, MIDDLE FORK - UNNAMED TRIBUTARY	0.31																																														
051201070204	CLINTON CO	INB0733_02	WILDCAT CREEK MIDDLE FORK	INB0724_02B	WILDCAT CREEK, MIDDLE FORK - UNNAMED TRIBUTARY	0.28																																														

HUC_12	COUNTY	AUID_2008	AUNAME_2008	AUID_2010	AUNAME_2010	AUID_2010 SIZE (MILES)	2008 IMPAIRED BIOTIC COMMUNITIES	2008 NUTRIENTS	2008 DISSOLVED OXYGEN	2008 TEMPERATURE	2008 PH	2008 SULFATE	2008 CHLORIDE	2008 TOTAL DISSOLVED SOLIDS	2008 TOTAL CYANIDE	2008 AMMONIA	2008 OIL&GREASE	2008 SILTATION	2008 TOTAL COPPER	2008 TOTAL NICKEL	2008 TOTAL ZINC	2008 TOTAL MERCURY (WATER)	2010 IMPAIRED BIOTIC COMMUNITIES	2010 NUTRIENTS	2010 DISSOLVED OXYGEN	2010 TEMPERATURE	2010 PH	2010 SULFATE	2010 CHLORIDE	2010 TOTAL DISSOLVED SOLIDS	2010 FREE CYANIDE	2010 AMMONIA	2010 OIL&GREASE	2010 SILTATION	2010 DISSOLVED COPPER	2010 DISSOLVED NICKEL	2010 DISSOLVED ZINC	2010 TOTAL MERCURY (WATER)	2008 IRCAT ALUS	2010 IRCAT ALUS	2008 ECOLI	2010 ECOLI	2008 IRCAT RECR	2010 IRCAT RECR	2008 TOTAL MERCURY (FISH TISSUE)	2008 PCBS (FISH TISSUE)	2008 TOTAL MERCURY (WATER)	2008 PCBS (WATER)	2008 DIOXIN (WATER)	2010 TOTAL MERCURY (FISH TISSUE)	2010 PCBS (FISH TISSUE)	2010 TOTAL MERCURY (WATER)	2010 PCBS (WATER)	2010 DIOXIN (WATER)	2008 IRCAT FISH	2010 IRCAT FISH
051201070204	CARROLL CO	INB0733_02	WILDCAT CREEK MIDDLE FORK	INB0724_T1003	WILDCAT CREEK, MIDDLE FORK - UNNAMED TRIBUTARY	1.82																																																				
051201070204	CLINTON CO	INB0733_T1001	WILDCAT CREEK, MIDDLE FORK - UNNAMED TRIBUTARY	INB0724_T1002	WILDCAT CREEK, MIDDLE FORK - UNNAMED TRIBUTARY	3.24																																																				
051201070204	CLINTON CO	INB0733_T1027	Silverthorn Branch downstream of Rossville STP	INB0724_T1002	WILDCAT CREEK, MIDDLE FORK - UNNAMED TRIBUTARY	3.24																																																			
051201070204	CARROLL CO	INB0733_T1044	Unnamed tributary - Deiter Ditch	INB0724_01	WILDCAT CREEK, MIDDLE FORK	15.57																																																				
051201070203	CLINTON CO	INB0734_00	Campbells Run and tributaries	INB0723_01	CAMPBELLS RUN	25.05																																																			
051201070203	CLINTON CO	INB0734_01	CAMPBELLS RUN	INB0723_01	CAMPBELLS RUN	25.05																																																			
051201070203	CLINTON CO	INB0734_T1001	CAMPBELLS RUN - UNNAMED TRIBUTARY	INB0723_01	CAMPBELLS RUN	25.05																																																		
051201070203	CLINTON CO	INB0734_T1002	CAMPBELLS RUN - UNNAMED TRIBUTARY	INB0723_01	CAMPBELLS RUN	25.05																																																		
051201070203	CLINTON CO	INB0734_T1003	CAMPBELLS RUN - UNNAMED TRIBUTARY	INB0723_01	CAMPBELLS RUN	25.05																																																		
051201070203	CLINTON CO	INB0734_T1004	CAMPBELLS RUN - UNNAMED TRIBUTARY	INB0723_01	CAMPBELLS RUN	25.05																																																		
051201070203	CLINTON CO	INB0734_T1045	Campbells Run - mainstem	INB0723_02	CAMPBELLS RUN	12.78																																																			
051201070203	CLINTON CO	INB0735_00	CRIPE RUN	INB0723_T1012	CRIPE RUN	11.23																																																		
051201070203	CLINTON CO	INB0735_T1045	CAMPBELLS RUN- UNNAMED TRIBUTARY	INB0723_02	CAMPBELLS RUN	12.78																																																		
051201070203	CLINTON CO	INB0735_T1046	CAMPBELLS RUN	INB0723_02	CAMPBELLS RUN	12.78																																																		
051201070205	CARROLL CO	INB0736_00	WILDCAT CREEK (UPSTREAM OF TRIBUTARIES)	INB0725_01	WILDCAT CREEK, MIDDLE FORK	5.03																																																		
051201070205	CARROLL CO	INB0736_01	WILDCAT CREEK (DOWNSTREAM OF TRIBUTARIES)	INB0725_01	WILDCAT CREEK, MIDDLE FORK	5.03																																																		
051201070205	CARROLL CO	INB0736_T1001	WILDCAT CREEK- UNNAMED TRIBUTARY	INB0725_T1012	WILDCAT CREEK - UNNAMED TRIBUTARY	3.50																																																	
051201070205	CARROLL CO	INB0736_T1002	WILDCAT CREEK- UNNAMED TRIBUTARY	INB0725_T1013	DUNK CREEK	7.29																																																		
051201070205	CLINTON CO	INB0736_T1003	HOG RUN-UNNAMED TRIBUTARY	INB0725_T1014	HOG RUN	11.64																																																		
051201070205	CLINTON CO	INB0736_T1004	HOG RUN	INB0725_T1014	HOG RUN	11.64																																																		
051201070205	CARROLL CO	INB0737_00	WILDCAT CREEK, MIDDLE FORK	INB0725_02	WILDCAT CREEK, MIDDLE FORK	8.73																																																			
051201070205	CARROLL CO	INB0737_01	WILDCAT CREEK - MIDDLE FORK	INB0725_02	WILDCAT CREEK, MIDDLE FORK	8.73																																																		
051201070205	CARROLL CO	INB0737_01A	WILDCAT CREEK, MIDDLE FORK - UNNAMED TRIBUTARY	INB0725_02A	WILDCAT CREEK, MIDDLE FORK - UNNAMED TRIBUTARY	0.34																																																		
051201070205	CARROLL CO	INB0737_01B	WILDCAT CREEK, MIDDLE FORK - UNNAMED TRIBUTARY	INB0725_02	WILDCAT CREEK, MIDDLE FORK	8.73																																																	
051201070205	CARROLL CO	INB0737_01C	WILDCAT CREEK, MIDDLE FORK - UNNAMED TRIBUTARY	INB0725_02	WILDCAT CREEK, MIDDLE FORK	8.73																																																	
051201070205	CARROLL CO	INB0737_01D	WILDCAT CREEK, MIDDLE FORK - UNNAMED TRIBUTARY	INB0725_02	WILDCAT CREEK, MIDDLE FORK	8.73																																																	
051201070205	CARROLL CO	INB0737_01E	WILDCAT CREEK, MIDDLE FORK - UNNAMED TRIBUTARY	INB0725_02	WILDCAT CREEK, MIDDLE FORK	8.73																																																	
051201070205	CARROLL CO	INB0737_T1001	HOFFMAN DITCH	INB0725_T1015	HOFFMAN DITCH	8.03																																																	

HUC_12	COUNTY	AUID_2008	AUNAME_2008	AUID_2010	AUNAME_2010	AUID_2010 SIZE (MILES)	2008 IMPAIRED BIOTIC COMMUNITIES	2008 NUTRIENTS	2008 DISSOLVED OXYGEN	2008 TEMPERATURE	2008 PH	2008 SULFATE	2008 CHLORIDE	2008 TOTAL DISSOLVED SOLIDS	2008 TOTAL CYANIDE	2008 AMMONIA	2008 OIL&GREASE	2008 SILTATION	2008 TOTAL COPPER	2008 TOTAL NICKEL	2008 TOTAL ZINC	2008 TOTAL MERCURY (WATER)	2010 IMPAIRED BIOTIC COMMUNITIES	2010 NUTRIENTS	2010 DISSOLVED OXYGEN	2010 TEMPERATURE	2010 PH	2010 SULFATE	2010 CHLORIDE	2010 TOTAL DISSOLVED SOLIDS	2010 FREE CYANIDE	2010 AMMONIA	2010 OIL&GREASE	2010 SILTATION	2010 DISSOLVED COPPER	2010 DISSOLVED NICKEL	2010 DISSOLVED ZINC	2010 TOTAL MERCURY (WATER)	2008 IRCAT ALUS	2010 IRCAT ALUS	2008 ECOLI	2010 ECOLI	2008 IRCAT RECR	2010 IRCAT RECR	2008 TOTAL MERCURY (FISH TISSUE)	2008 PCBS (FISH TISSUE)	2008 TOTAL MERCURY (WATER)	2008 PCBS (WATER)	2008 DIOXIN (WATER)	2010 TOTAL MERCURY (FISH TISSUE)	2010 PCBS (FISH TISSUE)	2010 TOTAL MERCURY (WATER)	2010 PCBS (WATER)	2010 DIOXIN (WATER)	2008 IRCAT FISH	2010 IRCAT FISH
051201070304	CLINTON CO	INB0741_00	WILDCAT CREEK, SOUTH FORK	INB0734_03	WILDCAT CREEK, SOUTH FORK	10.89																	4A																			4A						5B						5B	5B
051201070304	CLINTON CO	INB0741_01	BRANT DITCH	INB0734_04	TALBERT DITCH	7.05																	4A																			4A															
051201070304	CLINTON CO	INB0741_02	TALBERT DITCH	INB0734_04	TALBERT DITCH		5A																4A		5A															5A	5A	3	4A	3	4A										
051201070304	CLINTON CO	INB0741_T1001	KENT DITCH	INB0734_03	WILDCAT CREEK, SOUTH FORK	10.89																	4A																			4A		3	4A	3	4A		5B					5B			5B	5B
051201070304	CLINTON CO	INB0741_T1002	DUNN DITCH-CRIPE-DITCH	INB0734_03	WILDCAT CREEK, SOUTH FORK	10.88	5A																4A		5A															5A	5A	3	4A	3	4A		5B					5B			5B	5B
051201070304	CLINTON CO	INB0741_T1003	WILDCAT CREEK, SOUTH FORK-UNNAMED TRIBUTARY	INB0734_03	WILDCAT CREEK, SOUTH FORK	10.89																	4A																			4A		3	4A	3	4A							5B				5B
051201070304	CLINTON CO	INB0741_T1004	SOUTH FORK WILDCAT CREEK	INB0734_04	TALBERT DITCH	7.05	5A																4A																			5A	4A	3	4A	3	4A										
051201070304	CLINTON CO	INB0741_T1005	BRANT DITCH	INB0734_04	TALBERT DITCH	7.05																	4A																			4A		3	4A	3	4A										
051201070308	CLINTON CO	INB0742_00	WILDCAT CREEK, MIDDLE FORK	INB0738_01	WILDCAT CREEK, SOUTH FORK	15.13																																																	
051201070308	CLINTON CO	INB0742_00	WILDCAT CREEK, MIDDLE FORK	INB0738_02	WILDCAT CREEK, SOUTH FORK	14.17																																						3	4A	3	4A							5B				5B
051201070308	CLINTON CO	INB0742_01	WILDCAT CREEK, SOUTH FORK	INB0738_01	WILDCAT CREEK, SOUTH FORK	15.13																																																5B				5B
051201070308	CLINTON CO	INB0742_02	WILDCAT CREEK, SOUTH FORK	INB0738_01	WILDCAT CREEK, SOUTH FORK	15.13																																															5B				5B
051201070308	CLINTON CO	INB0742_03	WILDCAT CREEK, SOUTH FORK	INB0738_01	WILDCAT CREEK, SOUTH FORK	15.13																																														5B				5B
051201070308	CLINTON CO	INB0742_T1001	JENKINS DITCH	INB0738_T1001	JENKINS DITCH	2.21	5A																4A																	5A	4A	3	4A	3	4A										
051201070308	CLINTON CO	INB0742_T1047	WILDCAT CREEK, SOUTH FORK-UNNAMED TRIBUTARY	INB0738_T1002	WILDCAT CREEK, SOUTH FORK - UNNAMED TRIBUTARY	5.48	5A																4A																	5A	4A	3	4A	3	4A										
051201070308	CLINTON CO	INB0742_T1048	UNNAMED STREAM (NEAR AVERY, IN)	INB0738_T1002	WILDCAT CREEK, SOUTH FORK - UNNAMED TRIBUTARY	5.48																	4A																			4A		3	4A	3	4A										
051201070305	CLINTON CO	INB0743_00	PRAIRIE CREEK (HEADWATER)	INB0735_01	PRAIRIE CREEK	11.77	5A																4A																	5A	4A	3	4A	3	4A										
051201070305	CLINTON CO	INB0743_00	PRAIRIE CREEK (HEADWATER)	INB0735_T1003	PRAIRIE CREEK - UNNAMED TRIBUTARY	4.45	5A																4A																	5A	4A	3	4A	3	4A										
051201070305	CLINTON CO	INB0743_01	PRAIRIE CREEK (UPSTREAM OF FRANKFORT, IN)	INB0735_01	PRAIRIE CREEK	11.77																	4A																			4A		3	4A	3	4A										
051201070305	CLINTON CO	INB0743_02	PRAIRIE CREEK (THROUGH FRANKFORT, IN)	INB0735_01	PRAIRIE CREEK	11.77																	4A																			4A		3	4A	3	4A										
051201070305	CLINTON CO	INB0743_02	PRAIRIE CREEK (THROUGH FRANKFORT, IN)	INB0735_01A	PRAIRIE CREEK - UNNAMED TRIBUTARY	0.96																																																		
051201070305	CLINTON CO	INB0743_03	PRAIRIE CREEK (DOWNSTREAM OF FRANKFORT, IN)	INB0735_01	PRAIRIE CREEK	11.77																	4A																			4A		3	4A	3	4A										
051201070305	CLINTON CO	INB0743_T1001	PRAIRIE CREEK-UNNAMED TRIBUTARY	INB0735_T1001	PRAIRIE CREEK - UNNAMED TRIBUTARY (HEADWATER)	2.79																																																		
051201070305	CLINTON CO	INB0743_T1002	MANN DITCH	INB0735_T1002	MANN DITCH	6.25	5A																4A																	5A	4A	3	4A	3	4A										
051201070305	CLINTON CO	INB0743_T1003	PRAIRIE CREEK-UNNAMED TRIBUTARY	INB0735_01	PRAIRIE CREEK	11.77																	4A																			4A		3	4A	3	4A										
051201070305	CLINTON CO	INB0743_T1004	PRAIRIE CREEK-UNNAMED TRIBUTARY	INB0735_T1003	PRAIRIE CREEK - UNNAMED TRIBUTARY	4.46																	4A																			4A		3	4A	3	4A										
051201070308	CLINTON CO	INB0744_T1019	South Fork Wildcat Creek - mainstem	INB0738_02	WILDCAT CREEK, SOUTH FORK	14.19																																							5A	4A	5A	4A		5B					5B			5B	5B
051201070308	CLINTON CO	INB0744_T1019A	BLINN DITCH	INB0738_T1003	BLINN DITCH	3.45																																																		

HUC_12	COUNTY	AUID_2008	AUNAME_2008	AUID_2010	AUNAME_2010	AUID_2010 SIZE (MILES)	2008 IMPAIRED BIOTIC COMMUNITIES	2008 NUTREINTS	2008 DISSOLVED OXYGEN	2008 TEMPERATURE	2008 PH	2008 SULFATE	2008 CHLORIDE	2008 TOTAL DISSOLVED SOLIDS	2008 TOTAL CYANIDE	2008 AMMONIA	2008 OIL&GREASE	2008 SILTATION	2008 TOTAL COPPER	2008 TOTAL NICKEL	2008 TOTAL ZINC	2008 TOTAL MERCURY (WATER)	2010 IMPAIRED BIOTIC COMMUNITIES	2010 NUTRIENTS	2010 DISSOLVED OXYGEN	2010 TEMPERATURE	2010 PH	2010 SULFATE	2010 CHLORIDE	2010 TOTAL DISSOLVED SOLIDS	2010 FREE CYANIDE	2010 AMMONIA	2010 OIL&GREASE	2010 SILTATION	2010 DISSOLVED COPPER	2010 DISSOLVED NICKEL	2010 DISSOLVED ZINC	2010 TOTAL MERCURY (WATER)	2008 IRCAT ALLUS	2010 IRCAT ALUS	2008 ECOLI	2010 ECOLI	2008 IRCAT RECR	2010 IRCAT RECR	2008 TOTAL MERCURY (FISH TISSUE)	2008 PCBS (FISH TISSUE)	2008 TOTAL MERCURY (WATER)	2008 PCBS (WATER)	2008 DIOXIN (WATER)	2010 TOTAL MERCURY (FISH TISSUE)	2010 PCBS (FISH TISSUE)	2010 TOTAL MERCURY (WATER)	2010 PCBS (WATER)	2010 DIOXIN (WATER)	2008 IRCAT FISH	2010 IRCAT FISH
051201070308	CLINTON CO	INB0744_T1019B	WILDCAT CREEK, SOUTH FORK - UNNAMED TRIBUTARY	INB0738_02	WILDCAT CREEK, SOUTH FORK	14.17																																																
051201070308	CLINTON CO	INB0744_T1019C	WILDCAT CREEK, SOUTH FORK - UNNAMED TRIBUTARY	INB0738_02	WILDCAT CREEK, SOUTH FORK	14.17																																																
051201070308	CLINTON CO	INB0744_T1019D	WILDCAT CREEK, SOUTH FORK - UNNAMED TRIBUTARY	INB0738_02	WILDCAT CREEK, SOUTH FORK	14.17																																																
051201070308	CLINTON CO	INB0744_T1019E	WILDCAT CREEK, SOUTH FORK - UNNAMED TRIBUTARY	INB0738_02	WILDCAT CREEK, SOUTH FORK	14.17																																																
051201070308	CLINTON CO	INB0744_T1019F	WILDCAT CREEK, SOUTH FORK - UNNAMED TRIBUTARY	INB0738_02	WILDCAT CREEK, SOUTH FORK	14.17																																																
051201070308	CLINTON CO	INB0744_T1019G	WILDCAT CREEK, SOUTH FORK - UNNAMED TRIBUTARY	INB0738_02	WILDCAT CREEK, SOUTH FORK	14.17																																																
051201070308	CLINTON CO	INB0744_T1019H	WILDCAT CREEK, SOUTH FORK - UNNAMED TRIBUTARY	INB0738_02	WILDCAT CREEK, SOUTH FORK	14.17																																																
051201070308	CLINTON CO	INB0744_T1019I	WILDCAT CREEK, SOUTH FORK - UNNAMED TRIBUTARY	INB0738_02	WILDCAT CREEK, SOUTH FORK	14.17																																																
051201070303	CLINTON CO	INB0745_00	WILDCAT CREEK, SOUTH FORK - UNNAMED TRIBUTARY	INB0733_03	KILMORE CREEK	6.38																																																
051201070302	TIPTON CO	INB0745_01	SHANTY CREEK (HEADWATER)	INB0732_T1001	SHANTY CREEK	3.89																	5A																			5A												
051201070302	CLINTON CO/TIPTON CO	INB0745_02	SHANTY CREEK	INB0732_01	KILMORE CREEK	8.80	5A																4A																		5A	4A												
051201070302	CLINTON CO/TIPTON CO	INB0745_03	KILLMORE CREEK	INB0732_01	KILMORE CREEK	8.80	5A																4A																		5A	4A												
051201070302	CLINTON CO/TIPTON CO	INB0745_T1001	COLLIER DITCH	INB0732_01	KILMORE CREEK	8.80	5A																4A																		5A	4A												
051201070302	CLINTON CO/TIPTON CO	INB0745_T1001A	CARTER DITCH	INB0732_01	KILMORE CREEK	8.80	5A																4A																		5A	4A												
051201070302	TIPTON CO	INB0745_T1002	LYDY-FILLENWORTH DITCH	INB0732_T1002	LYDY-FILLERWORTH DITCH	2.22	5A																4A																		5A	4A												
051201070301	CLINTON CO/TIPTON CO	INB0746_00	SWAMP CREEK	INB0731_01	SWAMP CREEK AND MOTT DITCH	9.10																	4A																			4A	3	4A	3	4A										
051201070301	CLINTON CO/TIPTON CO	INB0746_01	SWAMP CREEK-MOTT DITCH	INB0731_01	SWAMP CREEK AND MOTT DITCH	9.10	5A																4A																		5A	4A	3	4A	3	4A										
051201070301	CLINTON CO/TIPTON CO	INB0746_02	SWAMP CREEK	INB0731_01	SWAMP CREEK AND MOTT DITCH	9.10																	4A																			4A	3	4A	3	4A										
051201070301	CLINTON CO	INB0746_T1001	FLOYD DITCH-PARIS DITCH	INB0731_T1001	PARIS AND FLOYD DITCHES	4.72	5A																4A																		5A	4A	3	4A	3	4A										
051201070301	CLINTON CO	INB0746_T1002	SWAMP CREEK-UNNAMED TRIBUTARY	INB0731_T1002	SWAMP CREEK - UNNAMED TRIBUTARY	1.74																																				5A	3	4A	3	4A										
051201070303	CLINTON CO	INB0747_00	KILMORE CREEK	INB0733_03	KILMORE CREEK	6.38																																					3	4A	3	4A										
051201070303	CLINTON CO	INB0747_T1001	DAVIS DITCH	INB0733_T1002	DAVIS DITCH	2.05	5A																5A																		5A	5A	3	4A	3	4A										
051201070303	CLINTON CO	INB0747_T1002	STUMP DITCH	INB0733_T1003	STUMP DITCH	5.96	5A																4A		5A															5A	5A	3	4A	3	4A										
051201070303	CLINTON CO	INB0747_T1003	KILMORE CREEK-UNNAMED TRIBUTARY	INB0733_03	KILMORE CREEK	6.38																																					3	4A	3	4A										
051201070306	CLINTON CO	INB0748_00	KILMORE CREEK - SR 29 TO KILMORE	INB0736_03	KILMORE CREEK	10.80																																															
051201070306	CLINTON CO	INB0749_00	KILMORE CREEK	INB0736_04	KILMORE CREEK	16.60																																							5A	4A	5A	4A										
051201070306	CLINTON CO	INB0749_T1001	BOYLES DITCH-UNNAMED TRIBUTARY	INB0736_T1005	BOYLES DITCH	5.62	5A																4A																		5A	4A	5A	4A	5A	4A										
051201070306	CLINTON CO	INB0749_T1002	BOYLES DITCH	INB0736_T1005	BOYLES DITCH	5.62	5A																4A																		5A	4A	5A	4A	5A	4A										

HUC_12	COUNTY	AUID_2008	AUNAME_2008	AUID_2010	AUNAME_2010	AUID_2010 SIZE (MILES)	2008 IMPAIRED BIOTIC COMMUNITIES	2008 NUTREINTS	2008 DISSOLVED OXYGEN	2008 TEMPERATURE	2008 PH	2008 SULFATE	2008 CHLORIDE	2008 TOTAL DISSOLVED SOLIDS	2008 TOTAL CYANIDE	2008 AMMONIA	2008 OIL&GREASE	2008 SILTATION	2008 TOTAL COPPER	2008 TOTAL NICKEL	2008 TOTAL ZINC	2008 TOTAL MERCURY (WATER)	2010 IMPAIRED BIOTIC COMMUNITIES	2010 NUTRIENTS	2010 DISSOLVED OXYGEN	2010 TEMPERATURE	2010 PH	2010 SULFATE	2010 CHLORIDE	2010 TOTAL DISSOLVED SOLIDS	2010 FREE CYANIDE	2010 AMMONIA	2010 OIL&GREASE	2010 SILTATION	2010 DISSOLVED COPPER	2010 DISSOLVED NICKEL	2010 DISSOLVED ZINC	2010 TOTAL MERCURY (WATER)	2008 IRCAT ALUS	2010 IRCAT ALUS	2008 ECOLI	2010 ECOLI	2008 IRCAT RECR	2010 IRCAT RECR	2008 TOTAL MERCURY (FISH TISSUE)	2008 PCBS (FISH TISSUE)	2008 TOTAL MERCURY (WATER)	2008 PCBS (WATER)	2008 DIOXIN (WATER)	2010 TOTAL MERCURY (FISH TISSUE)	2010 PCBS (FISH TISSUE)	2010 TOTAL MERCURY (WATER)	2010 PCBS (WATER)	2010 DIOXIN (WATER)	2008 IRCAT FISH	2010 IRCAT FISH
051201070307	CLINTON CO	INB074A_00	Spring Creek - Lick Run	INB0737_02	SPRING CREEK	8.33																																																	
051201070307	CLINTON CO	INB074A_01	SPRING CREEK	INB0737_02	SPRING CREEK	8.33																																																	
051201070307	CLINTON CO	INB074A_T1001	LICK RUN	INB0737_T1004	LICK RUN	7.65																																																	
051201070307	CLINTON CO	INB074A_T1002	SPRING CREEK	INB0737_02	SPRING CREEK	8.33																																																	
051201070308	CLINTON CO	INB074A_T1004	WILDCAT CREEK, SOUTH FORK - UNNAMED TRIBUTARY	INB0738_03	WILDCAT CREEK, SOUTH FORK - UNNAMED TRIBUTARY	2.12																																																			5B
051201070308	CLINTON CO	INB074A_T1020	South Fork Wildcat Creek - mainstem	INB0738_03	WILDCAT CREEK, SOUTH FORK - UNNAMED TRIBUTARY	2.13																																																	5B
051201070307	CLINTON CO	INB074A_T1048	Heavilon Ditch - headwater	INB0737_T1003	HEAVILON DITCH	4.46			5A														4A		5A																		

HUC_12	COUNTY	AUID_2008	AUNAME_2008	AUID_2010	AUNAME_2010	AUID_2010 SIZE (MILES)	2008 IMPAIRED BIOTIC COMMUNITIES	2008 NUTREINTS	2008 DISSOLVED OXYGEN	2008 TEMPERATURE	2008 PH	2008 SULFATE	2008 CHLORIDE	2008 TOTAL DISSOLVED SOLIDS	2008 TOTAL CYANIDE	2008 AMMONIA	2008 OIL&GREASE	2008 SILTATION	2008 TOTAL COPPER	2008 TOTAL NICKEL	2008 TOTAL ZINC	2008 TOTAL MERCURY (WATER)	2010 IMPAIRED BIOTIC COMMUNITIES	2010 NUTRIENTS	2010 DISSOLVED OXYGEN	2010 TEMPERATURE	2010 PH	2010 SULFATE	2010 CHLORIDE	2010 TOTAL DISSOLVED SOLIDS	2010 FREE CYANIDE	2010 AMMONIA	2010 OIL&GREASE	2010 SILTATION	2010 DISSOLVED COPPER	2010 DISSOLVED NICKEL	2010 DISSOLVED ZINC	2010 TOTAL MERCURY (WATER)	2008 IRCAT ALLUS	2010 IRCAT ALLUS	2008 ECOLI	2010 ECOLI	2008 IRCAT RECR	2010 IRCAT RECR	2008 TOTAL MERCURY (FISH TISSUE)	2008 PCBS (FISH TISSUE)	2008 TOTAL MERCURY (WATER)	2008 PCBS (WATER)	2008 DIOXIN (WATER)	2010 TOTAL MERCURY (FISH TISSUE)	2010 PCBS (FISH TISSUE)	2010 TOTAL MERCURY (WATER)	2010 PCBS (WATER)	2010 DIOXIN (WATER)	2008 IRCAT FISH	2010 IRCAT FISH
051201070311	TIPPECANOE CO	INB074D_T1006	WILDCAT CREEK, SOUTH FORK - UNNAMED TRIBUTARY	INB073B_01	WILDCAT CREEK, SOUTH FORK	28.34																																																	
051201070311	TIPPECANOE CO	INB074D_T1007	WILDCAT CREEK, SOUTH FORK - UNNAMED TRIBUTARY	INB073B_01	WILDCAT CREEK, SOUTH FORK	28.34																																																
051201070311	TIPPECANOE CO	INB074D_T1008	WILDCAT CREEK, SOUTH FORK - UNNAMED TRIBUTARY	INB073B_01	WILDCAT CREEK, SOUTH FORK	28.34																																																
051201070311	TIPPECANOE CO	INB074D_T1022	SOUTH FORK WILDCAT CREEK	INB073B_01	WILDCAT CREEK, SOUTH FORK	28.35																																																
051201070311	TIPPECANOE CO	INB074D_T1029	SOUTH FORK WILDCAT CREEK	INB073B_01	WILDCAT CREEK, SOUTH FORK	28.34																																																
051201070311	TIPPECANOE CO	INB074D_T1050	Unnamed tributary basin	INB073B_T1001	WILDCAT CREEK, SOUTH FORK - UNNAMED TRIBUTARY	13.22	5A																4A																																	
051201070311	TIPPECANOE CO	INB074E_00	SOUTH FORK WILDCAT CREEK - CARY CAMP	INB073B_02	WILDCAT CREEK, SOUTH FORK	6.66																																																
051201070311	TIPPECANOE CO	INB074E_T1023	SOUTH FORK WILDCAT CREEK	INB073B_02	WILDCAT CREEK, SOUTH FORK	6.66																																															
051201070409	TIPPECANOE CO	INB0751_00	DRY RUN AND OTHER TRIBUTARIES	INB0749_03	WILDCAT CREEK	7.85																																															
051201070409	TIPPECANOE CO	INB0751_T1001	WILDCAT CREEK - UNNAMED TRIBUTARY	INB0749_02	WILDCAT CREEK	5.26																																															
051201070409	TIPPECANOE CO	INB0751_T1002	WILDCAT CREEK - UNNAMED TRIBUTARY	INB0749_03	WILDCAT CREEK	7.85																																															
051201070409	TIPPECANOE CO	INB0751_T1003	WILDCAT CREEK - UNNAMED TRIBUTARY	INB0749_03	WILDCAT CREEK	7.85																																															
051201070409	TIPPECANOE CO	INB0751_T1004	WILDCAT CREEK - UNNAMED TRIBUTARY	INB0749_T1006	DRY RUN	8.30																																															
051201070409	TIPPECANOE CO	INB0751_T1005	DRY RUN	INB0749_T1006	DRY RUN	8.30																																															
051201070409	TIPPECANOE CO	INB0751_T1024	WILDCAT CREEK - OSRW	INB0749_02	WILDCAT CREEK	5.26																																															
051201070409	TIPPECANOE CO	INB0751_T1028	WILDCAT CREEK	INB0749_03	WILDCAT CREEK	7.85																																															
051201111501	SULLIVAN CO	INB11G1	NA - New reach indexed at high resolution	INB11G1_03A	BUSSERON CREEK - UNNAMED TRIBUTARY	1.03																																																
051201111501	SULLIVAN CO	INB11G1	NA - New reach indexed at high resolution	INB11G1_03B1	BUSSERON CREEK - UNNAMED TRIBUTARY	0.20																																															
051201111501	SULLIVAN CO	INB11G1	NA - New reach indexed at high resolution	INB11G1_03B2	BUSSERON CREEK - UNNAMED TRIBUTARY	0.89																																															
051201111501	SULLIVAN CO	INB11G1	NA - New reach indexed at high resolution	INB11G1_04A1	BUSSERON CREEK - UNNAMED TRIBUTARY	0.40																																															
051201111501	SULLIVAN CO	INB11G1	NA - New reach indexed at high resolution	INB11G1_04A2	BUSSERON CREEK - UNNAMED TRIBUTARY	0.77																																															
051201111501	VIGO CO	INB11G1	NA - New reach indexed at high resolution	INB11G1_T1007A	BUSSERON CREEK - UNNAMED TRIBUTARY	1.57																																															
051201111501	SULLIVAN CO	INB11G1	NA - New reach indexed at high resolution	INB11G1_T1010	BUSSERON CREEK - UNNAMED TRIBUTARY	1.58																																															
051201111501	SULLIVAN CO	INB11G1	NA - New reach indexed at high resolution	INB11G1_T1011	BUSSERON CREEK - UNNAMED TRIBUTARY	1.05																																															
051201111501	SULLIVAN CO/VIGO CO	INB11G1_01	BUSSERON CREEK	INB11G1_02	BUSSERON CREEK	3.20																	5A																															
051201111501	SULLIVAN CO	INB11G1_01	BUSSERON CREEK	INB11G1_03	BUSSERON CREEK	0.99																	5A																															
051201111501	SULLIVAN CO	INB11G1_01	BUSSERON CREEK	INB11G1_04	BUSSERON CREEK	3.03																	5A																															
051201111501	VIGO CO	INB11G1_T1001	BUSSERON CREEK (HEADWATER)	INB11G1_T1006	BUSSERON CREEK (HEADWATER)	5.38																																															

HUC_12	COUNTY	AUID_2008	AUNAME_2008	AUID_2010	AUNAME_2010	AUID_2010 SIZE (MILES)	2008 IMPAIRED BIOTIC COMMUNITIES	2008 NUTREINTS	2008 DISSOLVED OXYGEN	2008 TEMPERATURE	2008 PH	2008 SULFATE	2008 CHLORIDE	2008 TOTAL DISSOLVED SOLIDS	2008 TOTAL CYANIDE	2008 AMMONIA	2008 OIL&GREASE	2008 SILTATION	2008 TOTAL COPPER	2008 TOTAL NICKEL	2008 TOTAL ZINC	2008 TOTAL MERCURY (WATER)	2010 IMPAIRED BIOTIC COMMUNITIES	2010 NUTRIENTS	2010 DISSOLVED OXYGEN	2010 TEMPERATURE	2010 PH	2010 SULFATE	2010 CHLORIDE	2010 TOTAL DISSOLVED SOLIDS	2010 FREE CYANIDE	2010 AMMONIA	2010 OIL&GREASE	2010 SILTATION	2010 DISSOLVED COPPER	2010 DISSOLVED NICKEL	2010 DISSOLVED ZINC	2010 TOTAL MERCURY (WATER)	2008 IRCAT ALUS	2010 IRCAT ALUS	2008 ECOLI	2010 ECOLI	2008 IRCAT RECR	2010 IRCAT RECR	2008 TOTAL MERCURY (FISH TISSUE)	2008 PCBS (FISH TISSUE)	2008 TOTAL MERCURY (WATER)	2008 PCBS (WATER)	2008 DIOXIN (WATER)	2010 TOTAL MERCURY (FISH TISSUE)	2010 PCBS (FISH TISSUE)	2010 TOTAL MERCURY (WATER)	2010 PCBS (WATER)	2010 DIOXIN (WATER)	2008 IRCAT FISH	2010 IRCAT FISH
051201111501	VIGO CO	INB11G1_T1002	BUSSERON CREEK - UNNAMED TRIBUTARY (VIGO CO)	INB11G1_T1007	BUSSERON CREEK - UNNAMED TRIBUTARY	1.88																																																
051201111501	SULLIVAN CO/VIGO CO	INB11G1_T1003	CHOWNING CREEK	INB11G1_T1008	CHOWNING CREEK	2.65																																															
051201111501	SULLIVAN CO/VIGO CO	INB11G1_T1004	CHOWNING CREEK	INB11G1_T1008	CHOWNING CREEK	2.65																																															
051201111501	SULLIVAN CO	INB11G1_T1005	BUSSERON CREEK - UNNAMED TRIBUTARY	INB11G1_T1009	BUSSERON CREEK - UNNAMED TRIBUTARY	2.46																																															
051201111501	SULLIVAN CO	INB11G2	NA - New reach indexed at high resolution	INB11G2_02A	BUSSERON CREEK, EAST FORK - UNNAMED TRIBUTARY	0.14																																																
051201111502	SULLIVAN	INB11G2	NA - New reach indexed at high resolution	INB11G2_03	BUSSERON CREEK, EAST FORK - UNNAMED TRIBUTARY	0.59																																																
051201111502	SULLIVAN	INB11G2	NA - New reach indexed at high resolution	INB11G2_04	BUSSERON CREEK, EAST FORK - UNNAMED TRIBUTARY	1.77																																																
051201111501	SULLIVAN CO	INB11G2	NA - New reach indexed at high resolution	INB11G2_T1001	BUSSERON CREEK, EAST FORK - UNNAMED TRIBUTARY	1.04																																																
051201111501	SULLIVAN CO	INB11G2	NA - New reach indexed at high resolution	INB11G2_T1002	BUSSERON CREEK, EAST FORK - UNNAMED TRIBUTARY	2.26																																																
051201111501	SULLIVAN CO	INB11G2	NA - New reach indexed at high resolution	INB11G2_T1003	BUSSERON CREEK, EAST FORK - UNNAMED TRIBUTARY	1.56																																																
051201111501	SULLIVAN CO	INB11G2	NA - New reach indexed at high resolution	INB11G2_T1003A	BUSSERON CREEK, EAST FORK - UNNAMED TRIBUTARY	1.53																																																
051201111501	SULLIVAN CO	INB11G2_00	EAST FORK BUSSERON CREEK-HOOKER/BOSTON CREEKS	INB11G2_01	HOOKER CREEK	5.86																																															
051201111501	SULLIVAN CO	INB11G2_00	EAST FORK BUSSERON CREEK-HOOKER/BOSTON CREEKS	INB11G2_02	BOSTON CREEK	4.25																																															
051201111502	SULLIVAN CO	INB11G3	NA - New reach indexed at high resolution	INB11G3_03A	BUSSERON CREEK - UNNAMED TRIBUTARY	0.90																																															
051201111502	SULLIVAN CO	INB11G3	NA - New reach indexed at high resolution	INB11G3_03A1	BUSSERON CREEK - UNNAMED TRIBUTARY	0.99																																															
051201111502	SULLIVAN CO	INB11G3	NA - New reach indexed at high resolution	INB11G3_04A	BUSSERON CREEK, WEST FORK - UNNAMED TRIBUTARY	0.43																																															
051201111502	SULLIVAN CO	INB11G3	NA - New reach indexed at high resolution	INB11G3_04B	BUSSERON CREEK, WEST FORK - UNNAMED TRIBUTARY	0.57																																															
051201111502	SULLIVAN CO	INB11G3	NA - New reach indexed at high resolution	INB11G3_06	BUSSERON CREEK, WEST FORK	5.64																																							5A		**5A**													
051201111502	SULLIVAN CO	INB11G3	NA - New reach indexed at high resolution	INB11G3_T1001	BUSSERON CREEK - UNNAMED TRIBUTARY	2.11																																															
051201111502	VIGO CO	INB11G3	NA - New reach indexed at high resolution	INB11G3_T1002	BUSSERON CREEK, WEST FORK - UNNAMED TRIBUTARY	1.95																																															
051201111502	SULLIVAN CO	INB11G3	NA - New reach indexed at high resolution	INB11G3_T1003	BUSSERON CREEK, WEST FORK - UNNAMED TRIBUTARY	2.21																																															
051201111502	SULLIVAN CO	INB11G3	NA - New reach indexed at high resolution	INB11G3_T1004	BUSSERON CREEK, WEST FORK - UNNAMED TRIBUTARY	1.35																																															
051201111502	SULLIVAN CO	INB11G3	NA - New reach indexed at high resolution	INB11G3_T1005	BUSSERON CREEK, WEST FORK - UNNAMED TRIBUTARY	1.06																																															
051201111502	SULLIVAN CO	INB11G3	NA - New reach indexed at high resolution	INB11G3_T1006	BUSSERON CREEK, WEST FORK - UNNAMED TRIBUTARY	0.90																																															
051201111502	SULLIVAN CO	INB11G3	NA - New reach indexed at high resolution	INB11G3_T1007	BUSSERON CREEK, WEST FORK - UNNAMED TRIBUTARY	2.02																																															
051201111502	SULLIVAN CO	INB11G3	NA - New reach indexed at high resolution	INB11G3_T1008	BUSSERON CREEK, WEST FORK - UNNAMED TRIBUTARY	1.66																																															
051201111502	SULLIVAN CO	INB11G3	NA - New reach indexed at high resolution	INB11G3_T1009	BUSSERON CREEK, WEST FORK - UNNAMED TRIBUTARY	1.18																																															
051201111502	SULLIVAN CO	INB11G3	NA - New reach indexed at high resolution	INB11G3_T1010	BUSSERON CREEK, WEST FORK - UNNAMED TRIBUTARY	1.15																																															

HUC_12	COUNTY	AUID_2008	AUNAME_2008	AUID_2010	AUNAME_2010	AUID_2010 SIZE (MILES)	2008 IMPAIRED BIOTIC COMMUNITIES	2008 NUTREINTS	2008 DISSOLVED OXYGEN	2008 TEMPERATURE	2008 PH	2008 SULFATE	2008 CHLORIDE	2008 TOTAL DISSOLVED SOLIDS	2008 TOTAL CYANIDE	2008 AMMONIA	2008 OIL&GREASE	2008 SILTATION	2008 TOTAL COPPER	2008 TOTAL NICKEL	2008 TOTAL ZINC	2008 TOTAL MERCURY (WATER)	2010 IMPAIRED BIOTIC COMMUNITIES	2010 NUTRIENTS	2010 DISSOLVED OXYGEN	2010 TEMPERATURE	2010 PH	2010 SULFATE	2010 CHLORIDE	2010 TOTAL DISSOLVED SOLIDS	2010 FREE CYANIDE	2010 AMMONIA	2010 OIL&GREASE	2010 SILTATION	2010 DISSOLVED COPPER	2010 DISSOLVED NICKEL	2010 DISSOLVED ZINC	2010 TOTAL MERCURY (WATER)	2008 IRCAT ALUS	2010 IRCAT ALUS	2008 ECOLI	2010 ECOLI	2008 IRCAT RECR	2010 IRCAT RECR	2008 TOTAL MERCURY (FISH TISSUE)	2008 PCBS (FISH TISSUE)	2008 TOTAL MERCURY (WATER)	2008 PCBS (WATER)	2008 DIOXIN (WATER)	2010 TOTAL MERCURY (FISH TISSUE)	2010 PCBS (FISH TISSUE)	2010 TOTAL MERCURY (WATER)	2010 PCBS (WATER)	2010 DIOXIN (WATER)	2008 IRCAT FISH	2010 IRCAT FISH
051201111502	SULLIVAN CO	INB11G3	NA - New reach indexed at high resolution	INB11G3_T1011	BUSSERON CREEK, WEST FORK - UNNAMED TRIBUTARY	0.92																																															
051201111502	SULLIVAN CO	INB11G3	NA - New reach indexed at high resolution	INB11G3_T1012	BUSSERON CREEK, WEST FORK - UNNAMED TRIBUTARY	1.19																																															
051201111502	VIGO CO	INB11G3_01	BUSSERON CREEK, WEST FORK	INB11G3_04	BUSSERON CREEK, WEST FORK	3.95																																						5A	5A	**5A**	**5A**										
051201111502	SULLIVAN CO	INB11G3_01	BUSSERON CREEK, WEST FORK	INB11G3_05	BUSSERON CREEK, WEST FORK	3.77																																					5A	5A	**5A**	**5A**										
051201111502	SULLIVAN CO	INB11G3_01	BUSSERON CREEK, WEST FORK	INB11G3_06	BUSSERON CREEK, WEST FORK	5.64																																					5A	5A	**5A**	**5A**										
051201111502	SULLIVAN CO	INB11G3_02	BUSSERON CREEK	INB11G3_03	BUSSERON CREEK	2.91																																														
051201111505	SULLIVAN CO	INB11G4	NA - New reach indexed at high resolution	INB11G4_02A	BUSSERON CREEK - UNNAMED TRIBUTARY	1.13																																															
051201111505	SULLIVAN CO	INB11G4	NA - New reach indexed at high resolution	INB11G4_02B	BUSSERON CREEK - UNNAMED TRIBUTARY	3.48																																															
051201111505	SULLIVAN CO	INB11G4	NA - New reach indexed at high resolution	INB11G4_P1001	SULPHUR CREEK - ARTIFICIAL PATH	0.27																																														
051201111505	SULLIVAN CO	INB11G4	NA - New reach indexed at high resolution	INB11G4_T1002	BUSSERON CREEK - UNNAMED TRIBUTARY	2.72																																															
051201111505	SULLIVAN CO	INB11G4	NA - New reach indexed at high resolution	INB11G4_T1004	SULPHUR CREEK	9.05																	5A	5A			5A															**5A**														
051201111505	SULLIVAN CO	INB11G4	NA - New reach indexed at high resolution	INB11G4_T1004A	SULPHUR CREEK - UNNAMED TRIBUTARY	0.79																																															
051201111505	SULLIVAN CO	INB11G4	NA - New reach indexed at high resolution	INB11G4_T1004B	SULPHUR CREEK - UNNAMED TRIBUTARY (HYMERA, IN)	2.62																																															
051201111505	SULLIVAN CO	INB11G4_00	BUSSERON CREEK-WEST TRIBUTARY/SULPHER CREEK	INB11G4_01	BUSSERON CREEK	2.68																	5A																			**5A**					**5B**				5B					**5B**	**5B**
051201111505	SULLIVAN CO	INB11G4_00	BUSSERON CREEK-WEST TRIBUTARY/SULPHER CREEK	INB11G4_02	BUSSERON CREEK	2.91																	5A																			**5A**					**5B**				5B					**5B**	**5B**
051201111505	SULLIVAN CO	INB11G4_00	BUSSERON CREEK-WEST TRIBUTARY/SULPHER CREEK	INB11G4_T1001	BUSSERON CREEK - UNNAMED TRIBUTARY	5.37																	5A																			**5A**					**5B**				5B					**5B**	**5B**
051201111505	SULLIVAN CO	INB11G4_T1024	SULPHER CREEK	INB11G4_T1003	SULPHUR CREEK (HEADWATER)	5.72	5A		5A		5A	5A		5A					5A	5A	5A		5A	5A	5A		5A	3		3						3	3	3		**5A**	**5A**														
051201111505	SULLIVAN CO	INB11G4_T1024	SULPHER CREEK	INB11G4_T1005	SULPHUR CREEK	3.79	5A		5A		5A	5A		5A					5A	5A	5A		5A		2		2	3		3						3	3	3		**5A**	**5A**														
051201111503	CLAY CO/SULLIVAN CO	INB11G5	NA - New reach indexed at high resolution	INB11G5_02A	BIG BRANCH - UNNAMED TRIBUTARY (SHAKAMAK LAKE)	2.10																																														
051201111503	GREENE CO	INB11G5	NA - New reach indexed at high resolution	INB11G5_02B	BIG BRANCH - UNNAMED TRIBUTARY (SHAKAMAK LAKE)	2.10																																															
051201111503	GREENE CO	INB11G5	NA - New reach indexed at high resolution	INB11G5_02C	BIG BRANCH - UNNAMED TRIBUTARY (SHAKAMAK LAKE)	0.42																																															
051201111503	SULLIVAN CO	INB11G5	NA - New reach indexed at high resolution	INB11G5_02D	BIG BRANCH - UNNAMED TRIBUTARY	0.41																																															
051201111503	SULLIVAN CO	INB11G5	NA - New reach indexed at high resolution	INB11G5_02E	BIG BRANCH - UNNAMED TRIBUTARY	0.49																																															
051201111503	SULLIVAN CO	INB11G5	NA - New reach indexed at high resolution	INB11G5_02F	BIG BRANCH - UNNAMED TRIBUTARY	0.89																																															
051201111503	GREENE CO	INB11G5	NA - New reach indexed at high resolution	INB11G5_03A	BIG BRANCH - UNNAMED TRIBUTARY	0.32																																															
051201111503	GREENE CO	INB11G5	NA - New reach indexed at high resolution	INB11G5_03B	BIG BRANCH - UNNAMED TRIBUTARY	0.26																																															
051201111503	GREENE CO	INB11G5	NA - New reach indexed at high resolution	INB11G5_03C	BIG BRANCH - UNNAMED TRIBUTARY	0.93																																															
051201111503	SULLIVAN CO	INB11G5	NA - New reach indexed at high resolution	INB11G5_03D	BIG BRANCH - UNNAMED TRIBUTARY	0.38																																															

HUC_12	COUNTY	AUID_2008	AUNAME_2008	AUID_2010	AUNAME_2010	AUID_2010 SIZE (MILES)	2008 IMPAIRED BIOTIC COMMUNITIES	2008 NUTREINTS	2008 DISSOLVED OXYGEN	2008 TEMPERATURE	2008 PH	2008 SULFATE	2008 CHLORIDE	2008 TOTAL DISSOLVED SOLIDS	2008 TOTAL CYANIDE	2008 AMMONIA	2008 OIL&GREASE	2008 SILTATION	2008 TOTAL COPPER	2008 TOTAL NICKEL	2008 TOTAL ZINC	2008 TOTAL MERCURY (WATER)	2010 IMPAIRED BIOTIC COMMUNITIES	2010 NUTRIENTS	2010 DISSOLVED OXYGEN	2010 TEMPERATURE	2010 PH	2010 SULFATE	2010 CHLORIDE	2010 TOTAL DISSOLVED SOLIDS	2010 FREE CYANIDE	2010 AMMONIA	2010 OIL&GREASE	2010 SILTATION	2010 DISSOLVED COPPER	2010 DISSOLVED NICKEL	2010 DISSOLVED ZINC	2010 TOTAL MERCURY (WATER)	2008 IRCAT ALLUS	2010 IRCAT ALUS	2008 ECOLI	2010 ECOLI	2008 IRCAT RECR	2010 IRCAT RECR	2008 TOTAL MERCURY (FISH TISSUE)	2008 PCBS (FISH TISSUE)	2008 TOTAL MERCURY (WATER)	2008 PCBS (WATER)	2008 DIOXIN (WATER)	2010 TOTAL MERCURY (FISH TISSUE)	2010 PCBS (FISH TISSUE)	2010 TOTAL MERCURY (WATER)	2010 PCBS (WATER)	2010 DIOXIN (WATER)	2008 IRCAT FISH	2010 IRCAT FISH
051201111503	SULLIVAN CO	INB11G5	NA - New reach indexed at high resolution	INB11G5_03E	BIG BRANCH - UNNAMED TRIBUTARY	0.49																																															
051201111503	GREENE CO	INB11G5	NA - New reach indexed at high resolution	INB11G5_T1001A	BIG BRANCH UNNAMED TRIBUTARY (POSSUM HOLLOW)	1.89																																															
051201111503	GREENE CO	INB11G5	NA - New reach indexed at high resolution	INB11G5_T1001B	BIG BRANCH UNNAMED TRIBUTARY (POSSUM HOLLOW)	0.75																																															
051201111503	GREENE CO	INB11G5	NA - New reach indexed at high resolution	INB11G5_T1001C	BIG BRANCH UNNAMED TRIBUTARY (POSSUM HOLLOW)	3.23																	5A																														
051201111503	GREENE/SULLIVAN	INB11G5	NA - New reach indexed at high resolution	INB11G5_T1002	BIG BRANCH - UNNAMED TRIBUTARY	1.22																																															
051201111503	SULLIVAN CO	INB11G5	NA - New reach indexed at high resolution	INB11G5_T1003	BIG BRANCH - UNNAMED TRIBUTARY	4.41																																															
051201111505	SULLIVAN	INB11G5_00	BIG BRANCH	INB11G5_03	BIG BRANCH	2.97																	5A																														
051201111503	GREENE CO/SULLIVAN CO	INB11G5_01	BIG BRANCH	INB11G5_02	BIG BRANCH	3.46																	5A																														
051201111503	GREENE CO	INB11G5_T1033	BIG BRANCH - UNNAMED TRIBUTARY (UPSTREAM OF POWELL POND)	INB11G5_T1001D	BIG BRANCH - UNNAMED TRIBUTARY (POWELL POND)	4.09																																															
051201111503	SULLIVAN CO	INB11G5_T1034	Big Branch tributary - Gilmour	INB11G5_T1001	BIG BRANCH UNNAMED TRIBUTARY (POSSUM HOLLOW)	1.61						5A		5A									5A					3		3											5A	5A												
051201111503	GREENE CO	INB11G5_T1035	BIG BRANCH - UNNAMED TRIBUTARY (POSSUM HOLLOW)	INB11G5_T1001C	BIG BRANCH UNNAMED TRIBUTARY (POSSUM HOLLOW)	3.23																	5A																														
051201111504	GREENE CO	INB11G6	NA - New reach indexed at high resolution	INB11G6_03A	MUD CREEK - UNNAMED TRIBUTARY	2.79																	5A	5A																														
051201111504	GREENE CO	INB11G6	NA - New reach indexed at high resolution	INB11G6_03B	MUD CREEK - UNNAMED TRIBUTARY	1.27																	5A	5A																														
051201111504	GREENE CO	INB11G6	NA - New reach indexed at high resolution	INB11G6_03C	MUD CREEK - UNNAMED TRIBUTARY	1.79																	5A	5A																														
051201111504	SULLIVAN CO	INB11G6	NA - New reach indexed at high resolution	INB11G6_04A	MUD CREEK - UNNAMED TRIBUTARY	0.54																	5A	5A																														
051201111504	SULLIVAN CO	INB11G6	NA - New reach indexed at high resolution	INB11G6_04B	MUD CREEK - UNNAMED TRIBUTARY	0.84																	5A	5A																														
051201111504	SULLIVAN CO	INB11G6	NA - New reach indexed at high resolution	INB11G6_T1001	MUD CREEK - UNNAMED TRIBUTARY	3.50																																															
051201111504	SULLIVAN CO	INB11G6	NA - New reach indexed at high resolution	INB11G6_T1002	BIG BRANCH - UNNAMED TRIBUTARY	1.47																																															
051201111506	SULLIVAN	INB11G6_00	BIG BRANCH-MUD CREEK	INB11G6_01	BIG BRANCH	1.28						5A		5A									5A					3		3											5A	5A												
051201111504	SULLIVAN CO	INB11G6_00	BIG BRANCH-MUD CREEK	INB11G6_02	BIG BRANCH	1.28						5A		5A									5A					3		3											5A	5A												
051201111504	GREENE CO/SULLIVAN CO	INB11G6_00	BIG BRANCH-MUD CREEK	INB11G6_03	MUD CREEK	7.10						5A		5A									5A	5A				3		3											5A	5A												
051201111504	SULLIVAN CO	INB11G6_00	BIG BRANCH-MUD CREEK	INB11G6_04	MUD CREEK	2.78						5A		5A									5A	5A				3		3											5A	5A												
051201111504	SULLIVAN CO	INB11G6_00	BIG BRANCH-MUD CREEK	INB11G6_05	MUD CREEK - UNNAMED TRIBUTARY	5.27						5A		5A									5A	5A				3		3											5A	5A												
051201111506	SULLIVAN CO	INB11G7	NA - New reach indexed at high resolution	INB11G7_01A	BUSSERON CREEK - UNNAMED TRIBUTARIES	2.87																																															
051201111506	SULLIVAN CO	INB11G7	NA - New reach indexed at high resolution	INB11G7_01B	BUSSERON CREEK - UNNAMED TRIBUTARY	3.22																																															
051201111506	SULLIVAN CO	INB11G7	NA - New reach indexed at high resolution	INB11G7_01C	BUSSERON CREEK	1.02																																														
051201111506	SULLIVAN CO	INB11G7	NA - New reach indexed at high resolution	INB11G7_01D	BUSSERON CREEK - UNNAMED TRIBUTARY	2.92																																															
051201111506	SULLIVAN CO	INB11G7	NA - New reach indexed at high resolution	INB11G7_01E	BUSSERON CREEK - UNNAMED TRIBUTARY	3.49																																															

HUC_12	COUNTY	AUID_2008	AUNAME_2008	AUID_2010	AUNAME_2010	AUID_2010 SIZE (MILES)	2008 IMPAIRED BIOTIC COMMUNITIES	2008 NUTRIENTS	2008 DISSOLVED OXYGEN	2008 TEMPERATURE	2008 PH	2008 SULFATE	2008 CHLORIDE	2008 TOTAL DISSOLVED SOLIDS	2008 TOTAL CYANIDE	2008 AMMONIA	2008 OIL&GREASE	2008 SILTATION	2008 TOTAL COPPER	2008 TOTAL NICKEL	2008 TOTAL ZINC	2008 TOTAL MERCURY (WATER)	2010 IMPAIRED BIOTIC COMMUNITIES	2010 NUTRIENTS	2010 DISSOLVED OXYGEN	2010 TEMPERATURE	2010 PH	2010 SULFATE	2010 CHLORIDE	2010 TOTAL DISSOLVED SOLIDS	2010 FREE CYANIDE	2010 AMMONIA	2010 OIL&GREASE	2010 SILTATION	2010 DISSOLVED COPPER	2010 DISSOLVED NICKEL	2010 DISSOLVED ZINC	2010 TOTAL MERCURY (WATER)	2008 IRCAT ALUS	2010 IRCAT ALUS	2008 ECOLI	2010 ECOLI	2008 IRCAT RECR	2010 IRCAT RECR	2008 TOTAL MERCURY (FISH TISSUE)	2008 PCBS (FISH TISSUE)	2008 TOTAL MERCURY (WATER)	2008 PCBS (WATER)	2008 DIOXIN (WATER)	2010 TOTAL MERCURY (FISH TISSUE)	2010 PCBS (FISH TISSUE)	2010 TOTAL MERCURY (WATER)	2010 PCBS (WATER)	2010 DIOXIN (WATER)	2008 IRCAT FISH	2010 IRCAT FISH
051201111506	SULLIVAN CO	INB11G7	NA - New reach indexed at high resolution	INB11G7_T1001A	KETTLE CREEK - UNNAMED TRIBUTARY	1.65																																														
051201111506	SULLIVAN CO	INB11G7	NA - New reach indexed at high resolution	INB11G7_T1001B	BUSSERON LAKE NO J-1 - UNNAMED INLET STREAM	1.13																																														
051201111506	SULLIVAN CO	INB11G7	NA - New reach indexed at high resolution	INB11G7_T1002A	KETTLE CREEK - UNNAMED TRIBUTARY	1.42																																														
051201111506	SULLIVAN CO	INB11G7	NA - New reach indexed at high resolution	INB11G7_T1003A	KETTLE CREEK - UNNAMED TRIBUTARY	0.33																																														
051201111506	SULLIVAN CO	INB11G7_00	Kettle Creek	INB11G7_T1001	KETTLE CREEK - HEADWATERS	5.35			5A																	5A																**5A**	**5A**														
051201111506	SULLIVAN CO	INB11G7_00	Kettle Creek	INB11G7_T1002	KETTLE CREEK	1.20			5A																	5A																**5A**	**5A**														
051201111506	SULLIVAN CO	INB11G7_00	Kettle Creek	INB11G7_T1003	KETTLE CREEK	0.98			5A																	5A																**5A**	**5A**														
051201111506	SULLIVAN CO	INB11G7_00	Kettle Creek	INB11G7_T1003B	KETTLE CREEK - UNNAMED TRIBUTARY	0.70			5A																	5A																**5A**	**5A**														
051201111506	SULLIVAN CO	INB11G7_T1035	Busseron Creek - Hymera	INB11G7_01	BUSSERON CREEK	5.61						5A		5A									5A					3		3										**5A**	**5A**														
051201111506	SULLIVAN CO	INB11G7_T1035	Busseron Creek - Hymera	INB11G7_T1004	KETTLE CREEK	5.21						5A		5A									5A					3		3										**5A**	**5A**														
051201111508	SULLIVAN CO	INB11G8	NA - New reach indexed at high resolution	INB11G8_01A	BUSSERON CREEK - UNNAMED TRIBUTARY (SULLIVAN, IN)	1.17																																													
051201111508	SULLIVAN CO	INB11G8	NA - New reach indexed at high resolution	INB11G8_01B	BUSSERON CREEK - UNNAMED TRIBUTARY	3.48																																													
051201111508	SULLIVAN CO	INB11G8	NA - New reach indexed at high resolution	INB11G8_01C	BUSSERON CREEK - UNNAMED TRIBUTARY	3.52																																													
051201111508	SULLIVAN CO	INB11G8	NA - New reach indexed at high resolution	INB11G8_T1001A	MORRISON CREEK - HEADWATERS	2.64																																												
051201111508	SULLIVAN CO	INB11G8	NA - New reach indexed at high resolution	INB11G8_T1001B	MORRISON CREEK - UNNAMED TRIBUTARY	2.57																																												
051201111508	SULLIVAN CO	INB11G8	NA - New reach indexed at high resolution	INB11G8_T1001C	SULLIVAN LAKE - UNNAMED INLET STREAM	0.85																																												
051201111508	SULLIVAN CO	INB11G8	NA - New reach indexed at high resolution	INB11G8_T1001D	SULLIVAN LAKE - UNNAMED INLET STREAM	0.87																																												
051201111508	SULLIVAN CO	INB11G8	NA - New reach indexed at high resolution	INB11G8_T1001E	SULLIVAN LAKE - UNNAMED INLET STREAM	0.74																																												
051201111508	SULLIVAN CO	INB11G8	NA - New reach indexed at high resolution	INB11G8_T1001G	MORRISON CREEK - UNNAMED TRIBUTARY	1.13																																													
051201111508	SULLIVAN CO	INB11G8_00	Morrison Creek	INB11G8_T1001	MORRISON CREEK	4.27																																													
051201111508	SULLIVAN CO	INB11G8_00	Morrison Creek	INB11G8_T1001H	MORRISON CREEK	0.56																																													
051201111508	SULLIVAN CO	INB11G8_T1036	Busseron Creek	INB11G8_01	BUSSERON CREEK	4.29						5A		5A									5A					3		3										**5A**	**5A**														
051201111507	SULLIVAN CO	INB11G9	NA - New reach indexed at high resolution	INB11G9_01A	BUTTERMILK CREEK - HEADWATERS (DUGGER, IN)	0.74																																													
051201111507	SULLIVAN CO	INB11G9	NA - New reach indexed at high resolution	INB11G9_01B	BUTTERMILK CREEK - UNNAMED TRIBUTARY	4.69																																													
051201111507	SULLIVAN CO	INB11G9	NA - New reach indexed at high resolution	INB11G9_02A	NEW HARMONY MINE PONDS - UNNAMED INLET STREAMS	1.51																																													
051201111507	SULLIVAN CO	INB11G9	NA - New reach indexed at high resolution	INB11G9_02B	UNNAMED STREAMS (GREENE-SULLIVAN SF)	4.90																																													
051201111507	SULLIVAN CO	INB11G9	NA - New reach indexed at high resolution	INB11G9_02C	BUTTERMILK CREEK - UNNAMED TRIBUTARY	2.41																																													
051201111507	SULLIVAN CO	INB11G9_00	BUTTERMILK CREEK	INB11G9_01	BUTTERMILK CREEK	5.94						5A		5A									5A					3		3										**5A**	**5A**														

HUC_12	COUNTY	AUID_2008	AUNAME_2008	AUID_2010	AUNAME_2010	AUID_2010 SIZE (MILES)	2008 IMPAIRED BIOTIC COMMUNITIES	2008 NUTREINTS	2008 DISSOLVED OXYGEN	2008 TEMPERATURE	2008 PH	2008 SULFATE	2008 CHLORIDE	2008 TOTAL DISSOLVED SOLIDS	2008 TOTAL CYANIDE	2008 AMMONIA	2008 OIL&GREASE	2008 SILTATION	2008 TOTAL COPPER	2008 TOTAL NICKEL	2008 TOTAL ZINC	2008 TOTAL MERCURY (WATER)	2010 IMPAIRED BIOTIC COMMUNITIES	2010 NUTRIENTS	2010 DISSOLVED OXYGEN	2010 TEMPERATURE	2010 PH	2010 SULFATE	2010 CHLORIDE	2010 TOTAL DISSOLVED SOLIDS	2010 FREE CYANIDE	2010 AMMONIA	2010 OIL&GREASE	2010 SILTATION	2010 DISSOLVED COPPER	2010 DISSOLVED NICKEL	2010 DISSOLVED ZINC	2010 TOTAL MERCURY (WATER)	2008 IRCAT ALUS	2010 IRCAT ALUS	2008 ECOLI	2010 ECOLI	2008 IRCAT RECR	2010 IRCAT RECR	2008 TOTAL MERCURY (FISH TISSUE)	2008 PCBS (FISH TISSUE)	2008 TOTAL MERCURY (WATER)	2008 PCBS (WATER)	2008 DIOXIN (WATER)	2010 TOTAL MERCURY (FISH TISSUE)	2010 PCBS (FISH TISSUE)	2010 TOTAL MERCURY (WATER)	2010 PCBS (WATER)	2010 DIOXIN (WATER)	2008 IRCAT FISH	2010 IRCAT FISH
051201111507	SULLIVAN CO	INB11G9_00	BUTTERMILK CREEK	INB11G9_02	BUTTERMILK CREEK	6.98						5A		5A									2					3		3										**5A**	**2**																
051201111509	SULLIVAN CO	INB11GA	NA - New reach indexed at high resolution	INB11GA_01A	BUSSERON CREEK - UNNAMED TRIBUTARY	1.80																																																			
051201111509	SULLIVAN CO	INB11GA	NA - New reach indexed at high resolution	INB11GA_03	ROBBINS BRANCH	10.72																	5A	5A																	**5A**																
051201111509	SULLIVAN CO	INB11GA	NA - New reach indexed at high resolution	INB11GA_T1001	BUCK CREEK - UNNAMED TRIBUTARY	11.06																	5A	5A																	**5A**																
051201111509	SULLIVAN CO	INB11GA_00	BUSSERON CREEK-ROBBINS CREEK	INB11GA_02A	BUCK CREEK - HEADWATERS	8.04		5A																5A																**5A**	**5A**																
051201111509	SULLIVAN CO	INB11GA_00	BUSSERON CREEK-ROBBINS CREEK	INB11GA_02B	BUCK CREEK (SULLIVAN, IN)	2.21		5A																5A																**5A**	**5A**																
051201111509	SULLIVAN CO	INB11GA_00	BUSSERON CREEK-ROBBINS CREEK	INB11GA_02C	BUCK CREEK (DOWNSTREAM OF DUGGER, IN)	4.46		5A															5A	5A																**5A**	**5A**																
051201111509	SULLIVAN	INB11GA_T1030	BUCK CREEK	INB11GA_02A	BUCK CREEK - HEADWATERS	8.04																		5A																	**5A**																
051201111509	SULLIVAN CO	INB11GA_T1030	BUCK CREEK	INB11GA_02C	BUCK CREEK (DOWNSTREAM OF DUGGER, IN)	4.46																	5A	5A																	**5A**																
051201111509	SULLIVAN	INB11GA_T1030	BUCK CREEK	INB11GA_T1002	BUCK CREEK - UNNAMED TRIBUTARY	2.04																	5A	5A																	**5A**																
051201111512	SULLIVAN CO	INB11GB	NA - New reach indexed at high resolution	INB11GB_01	BUSSERON CREEK	2.08																	5A					3		3											**5A**																
051201111512	SULLIVAN CO	INB11GB	NA - New reach indexed at high resolution	INB11GB_01A	BUSSERON CREEK - UNNAMED TRIBUTARY	3.02																																																	
051201111512	SULLIVAN CO	INB11GB	NA - New reach indexed at high resolution	INB11GB_T1001	BUSSERON CREEK - UNNAMED TRIBUTARY	2.73																																																	
051201111512	SULLIVAN CO	INB11GB	NA - New reach indexed at high resolution	INB11GB_T1002	BUSSERON CREEK - UNNAMED TRIBUTARY	1.07																																																
051201111512	SULLIVAN CO	INB11GB	NA - New reach indexed at high resolution	INB11GB_T1003	BUSSERON CREEK - UNNAMED TRIBUTARY	2.11																																																
051201111512	SULLIVAN CO	INB11GB	NA - New reach indexed at high resolution	INB11GB_T1004	BUSSERON CREEK - UNNAMED TRIBUTARY	6.52																																																
051201111512	SULLIVAN CO	INB11GB	NA - New reach indexed at high resolution	INB11GB_T1005	BUSSERON CREEK - UNNAMED TRIBUTARY	3.40																																																
051201111512	SULLIVAN CO	INB11GB_00	Busseron Creek tributary - New Lebanon	INB11GB_03	BUSSERON CREEK - UNNAMED TRIBUTARY	12.27																																																
051201111509	SULLIVAN CO	INB11GB_T1037	Busseron Creek - Paxton	INB11GA_01	BUSSERON CREEK	0.81						5A		5A									5A					3		3											**5A**	**5A**																
051201111512	SULLIVAN CO	INB11GB_T1037	Busseron Creek - Paxton	INB11GB_01	BUSSERON CREEK	2.08						5A		5A									5A					3		3											**5A**	**5A**																
051201111512	SULLIVAN CO	INB11GB_T1037	Busseron Creek - Paxton	INB11GB_02	BUSSERON CREEK	6.73						5A		5A									5A					3		3											**5A**	**5A**																
051201111510	SULLIVAN CO	INB11GC	NA - New reach indexed at high resolution	INB11GC_01A	MIDDLE FORK CREEK - HEADWATERS	1.66																																																	
051201111510	SULLIVAN	INB11GC	NA - New reach indexed at high resolution	INB11GC_02	MIDDLE FORK CREEK	2.95																																																
051201111510	SULLIVAN	INB11GC	NA - New reach indexed at high resolution	INB11GC_02A	MIDDLE FORK CREEK - UNNAMED TRIBUTARY	1.80																																																	
051201111510	SULLIVAN CO	INB11GC	NA - New reach indexed at high resolution	INB11GC_02B	MIDDLE FORK CREEK - UNNAMED TRIBUTARY	1.65																																																
051201111510	SULLIVAN CO	INB11GC	NA - New reach indexed at high resolution	INB11GC_02C	MIDDLE FORK CREEK - UNNAMED TRIBUTARIES	2.78																																																
051201111510	SULLIVAN CO	INB11GC	NA - New reach indexed at high resolution	INB11GC_03A	MIDDLE FORK CREEK - UNNAMED TRIBUTARY	1.08																																																
051201111510	SULLIVAN CO	INB11GC	NA - New reach indexed at high resolution	INB11GC_04A	MIDDLE FORK CREEK - UNNAMED TRIBUTARY	0.81																																																

HUC_12	COUNTY	AUID_2008	AUNAME_2008	AUID_2010	AUNAME_2010	AUID_2010 SIZE (MILES)	2008 IMPAIRED BIOTIC COMMUNITIES	2008 NUTREINTS	2008 DISSOLVED OXYGEN	2008 TEMPERATURE	2008 PH	2008 SULFATE	2008 CHLORIDE	2008 TOTAL DISSOLVED SOLIDS	2008 TOTAL CYANIDE	2008 AMMONIA	2008 OIL&GREASE	2008 SILTATION	2008 TOTAL COPPER	2008 TOTAL NICKEL	2008 TOTAL ZINC	2008 TOTAL MERCURY (WATER)	2010 IMPAIRED BIOTIC COMMUNITIES	2010 NUTRIENTS	2010 DISSOLVED OXYGEN	2010 TEMPERATURE	2010 PH	2010 SULFATE	2010 CHLORIDE	2010 TOTAL DISSOLVED SOLIDS	2010 FREE CYANIDE	2010 AMMONIA	2010 OIL&GREASE	2010 SILTATION	2010 DISSOLVED COPPER	2010 DISSOLVED NICKEL	2010 DISSOLVED ZINC	2010 TOTAL MERCURY (WATER)	2008 IRCAT ALUS	2010 IRCAT ALUS	2008 ECOLI	2010 ECOLI	2008 IRCAT RECR	2010 IRCAT RECR	2008 TOTAL MERCURY (FISH TISSUE)	2008 PCBS (FISH TISSUE)	2008 TOTAL MERCURY (WATER)	2008 PCBS (WATER)	2008 DIOXIN (WATER)	2010 TOTAL MERCURY (FISH TISSUE)	2010 PCBS (FISH TISSUE)	2010 TOTAL MERCURY (WATER)	2010 PCBS (WATER)	2010 DIOXIN (WATER)	2008 IRCAT FISH	2010 IRCAT FISH
051201111510	SULLIVAN CO	INB11GC	NA - New reach indexed at high resolution	INB11GC_T1001A	MIDDLE FORK CREEK - UNNAMED TRIBUTARY (BUSSERON LAKE NO A-1)	1.88																																																
051201111510	SULLIVAN CO	INB11GC	NA - New reach indexed at high resolution	INB11GC_T1001B	MIDDLE FORK CREEK - UNNAMED TRIBUTARY	0.28																																																
051201111510	SULLIVAN CO	INB11GC	NA - New reach indexed at high resolution	INB11GC_T1002	MIDDLE FORK CREEK - UNNAMED TRIBUTARY	7.15																																																
051201111510	SULLIVAN CO	INB11GC	NA - New reach indexed at high resolution	INB11GC_T1003	MIDDLE FORK CREEK - UNNAMED TRIBUTARY	2.93																																																
051201111510	SULLIVAN CO	INB11GC	NA - New reach indexed at high resolution	INB11GC_T1004	MIDDLE FORK CREEK - UNNAMED TRIBUTARY	5.44																																																
051201111510	SULLIVAN CO	INB11GC	NA - New reach indexed at high resolution	INB11GC_T1005	MIDDLE FORK CREEK - UNNAMED TRIBUTARY	3.10																																																
051201111510	SULLIVAN CO	INB11GC	NA - New reach indexed at high resolution	INB11GC_T1006	BEAR RUN	7.39																																															
051201111510	SULLIVAN CO	INB11GC_00	MIDDLE FORK CREEK (SULLIVAN)	INB11GC_01	MIDDLE FORK CREEK - HEADWATERS	3.71																																															
051201111510	SULLIVAN CO	INB11GC_00	MIDDLE FORK CREEK (SULLIVAN)	INB11GC_02	MIDDLE FORK CREEK	2.95																																														
051201111510	SULLIVAN CO	INB11GC_00	MIDDLE FORK CREEK (SULLIVAN)	INB11GC_03	MIDDLE FORK CREEK	4.50																																														
051201111510	SULLIVAN CO	INB11GC_00	MIDDLE FORK CREEK (SULLIVAN)	INB11GC_04	MIDDLE FORK CREEK	0.40																																														
051201111510	SULLIVAN CO	INB11GC_00	MIDDLE FORK CREEK (SULLIVAN)	INB11GC_T1002	MIDDLE FORK CREEK - UNNAMED TRIBUTARY	7.15																																															
051201111512	SULLIVAN CO	INB11GD	NA - New reach indexed at high resolution	INB11GD_01	BUSSERON CREEK	6.06																						2		3	5A										**5A**															
051201111512	SULLIVAN CO	INB11GD	NA - New reach indexed at high resolution	INB11GD_01A	BUSSERON CREEK - UNNAMED TRIBUTARY	1.43																																															
051201111512	SULLIVAN CO	INB11GD	NA - New reach indexed at high resolution	INB11GD_01B	BUSSERON CREEK - UNNAMED TRIBUTARY	0.69																																															
051201111512	SULLIVAN CO	INB11GD	NA - New reach indexed at high resolution	INB11GD_01C	BUSSERON CREEK - UNNAMED TRIBUTARY	0.78																																															
051201111512	SULLIVAN CO	INB11GD	NA - New reach indexed at high resolution	INB11GD_01D	BUSSERON CREEK - UNNAMED TRIBUTARY	0.69																																															
051201111512	SULLIVAN CO	INB11GD	NA - New reach indexed at high resolution	INB11GD_01E	BUSSERON CREEK - UNNAMED TRIBUTARY	1.34																																															
051201111512	SULLIVAN CO	INB11GD	NA - New reach indexed at high resolution	INB11GD_T1001	BUSSERON CREEK - UNNAMED TRIBUTARY (CARLISLE, IN)	3.82																																															
051201111512	SULLIVAN CO	INB11GD	NA - New reach indexed at high resolution	INB11GD_T1002	TANYARD BRANCH	3.70																																															
051201111512	SULLIVAN CO	INB11GD	NA - New reach indexed at high resolution	INB11GD_T1003	BUSSERON CREEK - UNNAMED TRIBUTARY	7.21																																															
051201111512	SULLIVAN CO	INB11GD_00	BUSSERON CREEK-TANYARD BRANCH	INB11GD_01	BUSSERON CREEK	6.06						5A		5A														2		3	5A										**5A**	**5A**															
051201111512	SULLIVAN CO	INB11GD_00	BUSSERON CREEK-TANYARD BRANCH	INB11GD_02	BUSSERON CREEK	5.33						5A		5A														2		3											**5A**	**2**															
040400010603	LAKE CO	INC0121	NA - New reach indexed at high resolution	INC0163_T1002	MICHIGAN, LAKE - UNNAMED TRIBUTARY	0.55																	5A																				**5A**															
040400010603	LAKE CO	INC0121_00	Indiana Harbor Canal - Lake George Br	INC0163_T1001	INDIANA HARBOR CANAL	5.39	5A										5A						5A																			**5A**	**5A**	5A	5A	**5A**	**5A**		5B				5B				**5B**	**5B**
040400010603	LAKE CO	INC0121_00	Indiana Harbor Canal - Lake George Br	INC0163_T1001	INDIANA HARBOR CANAL	5.39	5A										5A						5A																			**5A**	**5A**	5A	5A	**5A**	**5A**		5B				5B				**5B**	**5B**
040400010603	LAKE CO	INC0121_T1001	Indiana Harbor Canal main channel	INC0163_T1001	INDIANA HARBOR CANAL	5.39																	5A																			**5A**	**5A**	5A	5A	**5A**	**5A**		5B				5B				**5B**	**5B**
040400010603	LAKE/PORTER	INC0121G_G1074	LAKE MICHIGAN SHORELINE EAST OF IHC	INC0163G_G1074	MICHIGAN, LAKE	27.92																																					4A	4A	**4A**	**4A**	5B	5B				5B	5B				**5B**	**5B**

HUC_12	COUNTY	AUID_2008	AUNAME_2008	AUID_2010	AUNAME_2010	AUID_2010 SIZE (MILES)	2008 IMPAIRED BIOTIC COMMUNITIES	2008 NUTRIENTS	2008 DISSOLVED OXYGEN	2008 TEMPERATURE	2008 PH	2008 SULFATE	2008 CHLORIDE	2008 TOTAL DISSOLVED SOLIDS	2008 TOTAL CYANIDE	2008 AMMONIA	2008 OIL&GREASE	2008 SILTATION	2008 TOTAL COPPER	2008 TOTAL NICKEL	2008 TOTAL ZINC	2008 TOTAL MERCURY (WATER)	2010 IMPAIRED BIOTIC COMMUNITIES	2010 NUTRIENTS	2010 DISSOLVED OXYGEN	2010 TEMPERATURE	2010 PH	2010 SULFATE	2010 CHLORIDE	2010 TOTAL DISSOLVED SOLIDS	2010 FREE CYANIDE	2010 AMMONIA	2010 OIL&GREASE	2010 SILTATION	2010 DISSOLVED COPPER	2010 DISSOLVED NICKEL	2010 DISSOLVED ZINC	2010 TOTAL MERCURY (WATER)	2008 IRCAT ALUS	2010 IRCAT ALUS	2008 ECOLI	2010 ECOLI	2008 IRCAT RECR	2010 IRCAT RECR	2008 TOTAL MERCURY (FISH TISSUE)	2008 PCBS (FISH TISSUE)	2008 TOTAL MERCURY (WATER)	2008 PCBS (WATER)	2008 DIOXIN (WATER)	2010 TOTAL MERCURY (FISH TISSUE)	2010 PCBS (FISH TISSUE)	2010 TOTAL MERCURY (WATER)	2010 PCBS (WATER)	2010 DIOXIN (WATER)	2008 IRCAT FISH	2010 IRCAT FISH
040400010603	LAKE CO	INC0121G_G1075	LAKE MICHIGAN SHORELINE WEST OF IHC	INC0163G_G1075	MICHIGAN, LAKE	7.04																																																	
040400010603	LAKE CO	INC0121G_G1078	INDIANA HARBOR	INC0163G_G1078	MICHIGAN, LAKE	4.54																									5A																								
071200030406	LAKE CO	INC0122_00	Grand Calumet River - headwaters	INK0346_01	GRAND CALUMET RIVER - HEADWATER	0.36	5A								5A	5A	5A						5A								5A	5A	5A																							
071200030406	LAKE CO	INC0122_00	Grand Calumet River - headwaters	INK0346_02	GRAND CALUMET RIVER (327 IAC 2-1.5-16)	1.00	5A								5A	5A	5A						5A								2	5A	5A																							
071200030406	LAKE CO	INC0122_00	Grand Calumet River - headwaters	INK0346_03	GRAND CALUMET RIVER (GARY, IN)	1.84	5A								5A	5A	5A						5A								2	5A	5A																							
071200030406	LAKE CO	INC0122_T1097	Grand Calumet River - Gary to Indiana Harbor Canal	INK0346_04	GRAND CALUMET RIVER (GARY, IN TO INDIANA HARBOR CANAL)	6.70	5A								5A		5A						5A								2		5A																							
040400010503	LAKE CO	INC0131_00	Turkey Creek headwater tributaries	INC0153_01	TURKEY CREEK	9.70																	5A																		5A		5A		5A											
040400010503	LAKE CO	INC0131_00	Turkey Creek headwater tributaries	INC0153_T1001	TURKEY CREEK - UNNAMED TRIBUTARY	4.14																																																
040400010503	LAKE CO	INC0131_00	Turkey Creek headwater tributaries	INC0153_T1002	TURKEY CREEK - UNNAMED TRIBUTARY	3.69																																																
040400010503	LAKE CO	INC0131_00	Turkey Creek headwater tributaries	INC0153_T1003	TURKEY CREEK - UNNAMED TRIBUTARY	5.06																																																
040400010503	LAKE CO	INC0131_00	Turkey Creek headwater tributaries	INC0153_T1004	TURKEY CREEK - UNNAMED TRIBUTARY	3.71																																																
040400010503	LAKE CO	INC0131_00	Turkey Creek headwater tributaries	INC0153_T1005	TURKEY CREEK - UNNAMED TRIBUTARY	4.94																																																
040400010503	LAKE CO	INC0131_T1003	Turkey Creek mainstem	INC0153_01	TURKEY CREEK	9.70	5A																5A																		5A	5A	5A	5A	5A	5A										
040400010505	LAKE CO	INC0132	NA - New reach indexed at high resolution	INC0155_01A	TURKEY CREEK - UNNAMED TRIBUTARY	0.82																																															
040400010505	LAKE CO	INC0132	NA - New reach indexed at high resolution	INC0155_T1003A	TURKEY CREEK - UNNAMED TRIBUTARY	1.04																																															
040400010505	LAKE CO	INC0132_00	Turkey Creek tributaries - Merrillville	INC0155_01	TURKEY CREEK	7.06																																															
040400010505	LAKE CO	INC0132_00	Turkey Creek tributaries - Merrillville	INC0155_T1002	TURKEY CREEK - UNNAMED TRIBUTARY	8.70																																															
040400010505	LAKE CO	INC0132_00	Turkey Creek tributaries - Merrillville	INC0155_T1003	TURKEY CREEK - UNNAMED TRIBUTARY	4.17																																															
040400010503	LAKE CO	INC0132_T1004	Turkey Creek - Merrillville	INC0153_01	TURKEY CREEK	9.70																	5A																			5A	5A	5A	5A										
040400010505	LAKE CO	INC0132_T1004	Turkey Creek - Merrillville	INC0155_01	TURKEY CREEK	7.06																																														
040400010501	LAKE CO	INC0133	NA - New reach indexed at high resolution	INC0151_T1003	MAIN BEAVER DAM DITCH - UNNAMED TRIBUTARY	3.28																																																
040400010501	LAKE CO	INC0133_00	Main Beaver Dam Dt - tributaries	INC0151_01	MAIN BEAVER DAM DITCH	8.26																	5A																			5A													
040400010501	LAKE CO	INC0133_00	Main Beaver Dam Dt - tributaries	INC0151_T1001	MAIN BEAVER DAM DITCH - UNNAMED TRIBUTARY	6.85																																															
040400010501	LAKE CO	INC0133_00	Main Beaver Dam Dt - tributaries	INC0151_T1002	MAIN BEAVER DAM DITCH - UNNAMED TRIBUTARY	3.68																																															
040400010501	LAKE CO	INC0133_T1005	Main Beaver Dam Dt - above Crown point WWTP	INC0151_01	MAIN BEAVER DAM DITCH	8.26	5A																5A																			5A	5A												
040400010502	LAKE CO	INC0134_00	Main Beaver Dam Dt and tributaries	INC0152_04	MAIN BEAVER DAM DITCH	10.87																	5A																			5A													
040400010502	LAKE CO	INC0134_00	Main Beaver Dam Dt and tributaries	INC0152_T1007	MAIN BEAVER DAM DITCH - UNNAMED TRIBUTARY	2.02																																															
040400010502	LAKE CO	INC0134_00	Main Beaver Dam Dt and tributaries	INC0152_T1008	SMITH DITCH	7.51																																															

HUC_12	COUNTY	AUID_2008	AUNAME_2008	AUID_2010	AUNAME_2010	AUID_2010 SIZE (MILES)	2008 IMPAIRED BIOTIC COMMUNITIES	2008 NUTRIENTS	2008 DISSOLVED OXYGEN	2008 TEMPERATURE	2008 PH	2008 SULFATE	2008 CHLORIDE	2008 TOTAL DISSOLVED SOLIDS	2008 TOTAL CYANIDE	2008 AMMONIA	2008 OIL&GREASE	2008 SILTATION	2008 TOTAL COPPER	2008 TOTAL NICKEL	2008 TOTAL ZINC	2008 TOTAL MERCURY (WATER)	2010 IMPAIRED BIOTIC COMMUNITIES	2010 NUTRIENTS	2010 DISSOLVED OXYGEN	2010 TEMPERATURE	2010 PH	2010 SULFATE	2010 CHLORIDE	2010 TOTAL DISSOLVED SOLIDS	2010 FREE CYANIDE	2010 AMMONIA	2010 OIL&GREASE	2010 SILTATION	2010 DISSOLVED COPPER	2010 DISSOLVED NICKEL	2010 DISSOLVED ZINC	2010 TOTAL MERCURY (WATER)	2008 IRCAT ALUS	2010 IRCAT ALUS	2008 ECOLI	2010 ECOLI	2008 IRCAT RECR	2010 IRCAT RECR	2008 TOTAL MERCURY (FISH TISSUE)	2008 PCBS (FISH TISSUE)	2008 TOTAL MERCURY (WATER)	2008 PCBS (WATER)	2008 DIOXIN (WATER)	2010 TOTAL MERCURY (FISH TISSUE)	2010 PCBS (FISH TISSUE)	2010 TOTAL MERCURY (WATER)	2010 PCBS (WATER)	2010 DIOXIN (WATER)	2008 IRCAT FISH	2010 IRCAT FISH
040400010502	LAKE CO	INC0134_00	Main Beaver Dam Dt and tributaries	INC0152_T1010	NILES DITCH - UNNAMED TRIBUTARY	4.90																																																
040400010502	LAKE CO	INC0134_00	Main Beaver Dam Dt and tributaries	INC0152_T1011	NILES DITCH - UNNAMED TRIBUTARY	3.50																																															
040400010502	LAKE CO	INC0134_T1006	Main Beaver Dam Ditch above Niles Dt	INC0152_04	MAIN BEAVER DAM DITCH	10.87	5A																5A																	**5A**	**5A**															
040400010502	LAKE CO	INC0134_T1068	NILES DITCH	INC0152_T1009	NILES DITCH	11.92	5A																5A																	**5A**	**5A**															
040400010504	LAKE CO/PORTER CO	INC0135_00	DEER CREEK AND OTHER TRIBUTARIES	INC0154_01	DEEP RIVER	10.16																	5A																		**5A**															
040400010504	LAKE CO	INC0135_00	DEER CREEK AND OTHER TRIBUTARIES	INC0154_T1001	DEER CREEK	11.31																																						5A		**5A**														
040400010504	LAKE CO	INC0135_00	DEER CREEK AND OTHER TRIBUTARIES	INC0154_T1002	DEEP RIVER - UNNAMED TRIBUTARY	3.09																																															
040400010504	LAKE CO/PORTER CO	INC0135_00	DEER CREEK AND OTHER TRIBUTARIES	INC0154_T1003	DEEP RIVER TRIBUTARY MERRILLVILLE	12.28																	5A												5A						**5A**															
040400010504	LAKE CO/PORTER CO	INC0135_00	DEER CREEK AND OTHER TRIBUTARIES	INC0154_T1004	DEEP RIVER - UNNAMED TRIBUTARY	6.93																																															
040400010504	PORTER CO	INC0135_00	DEER CREEK AND OTHER TRIBUTARIES	INC0154_T1005	DEEP RIVER - UNNAMED TRIBUTARY	10.24																																															
040400010504	LAKE CO/PORTER CO	INC0135_T1069	DEEP RIVER U/S US30	INC0154_01	DEEP RIVER	10.16	5A																5A																	**5A**	**5A**	5A	5A	**5A**	**5A**											
040400010504	LAKE CO/PORTER CO	INC0135_T1094	Deep river tributary Merrillville	INC0154_T1003	DEEP RIVER TRIBUTARY MERRILLVILLE	12.28	5A											5A					5A												5A					**5A**	**5A**															
040400010507	LAKE CO	INC0136	NA - New reach indexed at high resolution	INC0157_01A	DEEP RIVER - UNNAMED TRIBUTARY	0.84																																														
040400010507	LAKE CO	INC0136	NA - New reach indexed at high resolution	INC0157_01B	DEEP RIVER - UNNAMED TRIBUTARY	1.12																																														
040400010507	LAKE CO	INC0136	NA - New reach indexed at high resolution	INC0157_T1003	DEEP RIVER - UNNAMED TRIBUTARY	0.75																																														
040400010507	LAKE CO	INC0136	NA - New reach indexed at high resolution	INC0157_T1004	DEEP RIVER - UNNAMED TRIBUTARY	0.45																																														
040400010505	LAKE CO	INC0136_00	DEER CREEK AND OTHER TRIBUTARIES	INC0155_T1001	TURKEY CREEK - UNNAMED TRIBUTARY	2.01																																														
040400010507	LAKE CO	INC0136_00	DEER CREEK AND OTHER TRIBUTARIES	INC0157_01	DEEP RIVER	16.02																																														
040400010507	LAKE CO	INC0136_00	DEER CREEK AND OTHER TRIBUTARIES	INC0157_T1001	DEEP RIVER - UNNAMED TRIBUTARY	2.47																																														
040400010507	LAKE CO	INC0136_00	DEER CREEK AND OTHER TRIBUTARIES	INC0157_T1002	SPROUT DITCH	13.47																																														
040400010507	LAKE CO	INC0136_00	DEER CREEK AND OTHER TRIBUTARIES	INC0157_T1005	DEEP RIVER - UNNAMED TRIBUTARY	1.14																																														
040400010507	LAKE CO	INC0136_P1070	GEORGE, LAKE - ARTIFICIAL PATH	INC0157_01	DEEP RIVER	16.02																																														
040400010504	LAKE CO/PORTER CO	INC0136_T1070	DEEP RIVER	INC0154_01	DEEP RIVER	10.16																	5A																		**5A**	5A	5A	**5A**	**5A**											
040400010506	PORTER CO	INC0141	NA - New reach indexed at high resolution	INC0156_01B	DUCK CREEK - UNNAMED TRIBUTARY	0.63																																														
040400010506	PORTER CO	INC0141	NA - New reach indexed at high resolution	INC0156_01C	DUCK CREEK - UNNAMED TRIBUTARY	0.40																																														
040400010506	PORTER CO	INC0141	NA - New reach indexed at high resolution	INC0156_01D	DUCK CREEK - UNNAMED TRIBUTARY	0.51																																														
040400010506	PORTER CO	INC0141	NA - New reach indexed at high resolution	INC0156_01E	DUCK CREEK - UNNAMED TRIBUTARY	1.09																																														
040400010506	LAKE CO/PORTER CO	INC0141_00	Duck Creek and trubutaries	INC0156_01	DUCK CREEK	7.27																																														

HUC_12	COUNTY	AUID_2008	AUNAME_2008	AUID_2010	AUNAME_2010	AUID_2010 SIZE (MILES)	2008 IMPAIRED BIOTIC COMMUNITIES	2008 NUTREINTS	2008 DISSOLVED OXYGEN	2008 TEMPERATURE	2008 PH	2008 SULFATE	2008 CHLORIDE	2008 TOTAL DISSOLVED SOLIDS	2008 TOTAL CYANIDE	2008 AMMONIA	2008 OIL&GREASE	2008 SILTATION	2008 TOTAL COPPER	2008 TOTAL NICKEL	2008 TOTAL ZINC	2008 TOTAL MERCURY (WATER)	2010 IMPAIRED BIOTIC COMMUNITIES	2010 NUTRIENTS	2010 DISSOLVED OXYGEN	2010 TEMPERATURE	2010 PH	2010 SULFATE	2010 CHLORIDE	2010 TOTAL DISSOLVED SOLIDS	2010 FREE CYANIDE	2010 AMMONIA	2010 OIL&GREASE	2010 SILTATION	2010 DISSOLVED COPPER	2010 DISSOLVED NICKEL	2010 DISSOLVED ZINC	2010 TOTAL MERCURY (WATER)	2008 IRCAT ALUS	2010 IRCAT ALUS	2008 ECOLI	2010 ECOLI	2008 IRCAT RECR	2010 IRCAT RECR	2008 TOTAL MERCURY (FISH TISSUE)	2008 PCBS (FISH TISSUE)	2008 TOTAL MERCURY (WATER)	2008 PCBS (WATER)	2008 DIOXIN (WATER)	2010 TOTAL MERCURY (FISH TISSUE)	2010 PCBS (FISH TISSUE)	2010 TOTAL MERCURY (WATER)	2010 PCBS (WATER)	2010 DIOXIN (WATER)	2008 IRCAT FISH	2010 IRCAT FISH
040400010506	PORTER CO	INC0141_00	Duck Creek and trubutaries	INC0156_01A	DUCK CREEK - UNNAMED TRIBUTARY	3.52																																													
040400010506	PORTER CO	INC0141_00	Duck Creek and trubutaries	INC0156_T1001	DUCK CREEK - UNNAMED TRIBUTARY	3.56																																													
040400010506	PORTER CO	INC0141_00	Duck Creek and trubutaries	INC0156_T1002	DUCK CREEK - UNNAMED TRIBUTARY	3.97																																													
040400010506	LAKE CO	INC0141_00	Duck Creek and trubutaries	INC0156_T1003	DUCK CREEK - UNNAMED TRIBUTARY	3.01																																													
040400010506	LAKE CO	INC0141_00	Duck Creek and trubutaries	INC0156_T1004	DUCK CREEK - UNNAMED TRIBUTARY	1.80																																													
040400010508	LAKE CO	INC0142_00	Tributaries of Deep R	INC0158_T1001	DEEP RIVER - UNNAMED TRIBUTARY	1.04																																													
040400010508	LAKE CO	INC0142_00	Tributaries of Deep R	INC0158_T1002	DEEP RIVER - UNNAMED TRIBUTARY	3.25																																													
040400010508	LAKE CO	INC0142_00	Tributaries of Deep R	INC0158_T1003	DEEP RIVER - UNNAMED TRIBUTARY	0.90																																													
040400010508	LAKE CO	INC0142_00	Tributaries of Deep R	INC0158_T1004	DEEP RIVER - UNNAMED TRIBUTARY	1.85																																													
040400010508	LAKE CO	INC0142_T1008	Deep River - Burns Ditch	INC0158_01	DEEP RIVER	9.01	5A																5A								5A									**5A**	**5A**														
040400010508	LAKE CO	INC0142_T1009	Little Calumet River	INC0158_T1005	LITTLE CALUMET RIVER	6.08									5A								5A								2									**5A**	**5A**	4A	4A	**4A**	**4A**		5B				5B				**5B**	**5B**
040400010509	LAKE CO/PORTER CO	INC0143_01	BURNS DITCH	INC0159_01	LITTLE CALUMET RIVER	15.40																			5A															**5A**						5B					5B			**5B**	**5B**
040400010509	LAKE CO/PORTER CO	INC0143_02	BURNS DITCH (OSRW)	INC0159_01	LITTLE CALUMET RIVER	15.40																			5A															**5A**						5B					5B			**5B**	**5B**
040400010509	LAKE CO/PORTER CO	INC0143_03	BURNS DITCH	INC0159_01	LITTLE CALUMET RIVER	15.40																			5A															**5A**						5B					5B			**5B**	**5B**
040400010509	LAKE CO/PORTER CO	INC0143_T1001	BURNS DITCH - UNNAMED TRIBUTARY	INC0159_01	LITTLE CALUMET RIVER	15.40																			5A															**5A**											5B			**5B**	**5B**
040400010509	PORTER CO	INC0143_T1002	WILLOW CREEK (UPSTREAM OF CHRISMAN DITCH)	INC0159_T1001	WILLOW CREEK	11.00	5A		5A														5A		5A														**5A**	**5A**	5A	5A	**5A**	**5A**									
040400010509	PORTER CO	INC0143_T1002A	WILLOW CREEK - UNNAMED TRIBUTARY	INC0159_T1001	WILLOW CREEK	11.00																	5A		5A															**5A**	5A	5A	**5A**	**5A**									
040400010509	PORTER CO	INC0143_T1002B	WILLOW CREEK - UNNAMED TRIBUTARY	INC0159_T1001	WILLOW CREEK	11.00																	5A		5A															**5A**	5A	5A	**5A**	**5A**									
040400010509	PORTER CO	INC0143_T1002C	CHRISMAN DITCH	INC0159_T1001	WILLOW CREEK	11.00																	5A		5A															**5A**	5A	5A	**5A**	**5A**									
040400010509	PORTER CO	INC0143_T1003	WILLOW CREEK (UPSTREAM OF CHRISMAN DITCH)	INC0159_T1001	WILLOW CREEK	11.00																	5A		5A															**5A**	5A	5A	**5A**	**5A**									
040400010301	PORTER CO	INC0151	NA - New reach indexed at high resolution	INC0131_T1001A	SALT CREEK - UNNAMED TRIBUTARY	1.06																		

HUC_12	COUNTY	AUID_2008	AUNAME_2008	AUID_2010	AUNAME_2010	AUID_2010 SIZE (MILES)	2008 IMPAIRED BIOTIC COMMUNITIES	2008 NUTRIENTS	2008 DISSOLVED OXYGEN	2008 TEMPERATURE	2008 PH	2008 SULFATE	2008 CHLORIDE	2008 TOTAL DISSOLVED SOLIDS	2008 TOTAL CYANIDE	2008 AMMONIA	2008 OIL&GREASE	2008 SILTATION	2008 TOTAL COPPER	2008 TOTAL NICKEL	2008 TOTAL ZINC	2008 TOTAL MERCURY (WATER)	2010 IMPAIRED BIOTIC COMMUNITIES	2010 NUTRIENTS	2010 DISSOLVED OXYGEN	2010 TEMPERATURE	2010 PH	2010 SULFATE	2010 CHLORIDE	2010 TOTAL DISSOLVED SOLIDS	2010 FREE CYANIDE	2010 AMMONIA	2010 OIL&GREASE	2010 SILTATION	2010 DISSOLVED COPPER	2010 DISSOLVED NICKEL	2010 DISSOLVED ZINC	2010 TOTAL MERCURY (WATER)	2008 IRCAT ALUS	2010 IRCAT ALUS	2008 ECOLI	2010 ECOLI	2008 IRCAT RECR	2010 IRCAT RECR	2008 TOTAL MERCURY (FISH TISSUE)	2008 PCBS (FISH TISSUE)	2008 TOTAL MERCURY (WATER)	2008 PCBS (WATER)	2008 DIOXIN (WATER)	2010 TOTAL MERCURY (FISH TISSUE)	2010 PCBS (FISH TISSUE)	2010 TOTAL MERCURY (WATER)	2010 PCBS (WATER)	2010 DIOXIN (WATER)	2008 IRCAT FISH	2010 IRCAT FISH
040400010302	PORTER CO	INC0152	NA - New reach indexed at high resolution	INC0132_T1011B	LAKE LOUISE INLET	2.50																																															
040400010302	PORTER CO	INC0152_01	SALT CREEK (VALAPARAISO, IN)	INC0132_01	SALT CREEK	0.70	5A																5A																	**5A**	**5A**														
040400010302	PORTER CO	INC0152_02	SALT CREEK (UPSTREAM OF CLARK DITCH)	INC0132_02	SALT CREEK	3.14	5A																5A																	**5A**	**5A**														
040400010302	PORTER CO	INC0152_03	SALT CREEK (DOWNSTREAM OF CLARK DITCH)	INC0132_03	SALT CREEK	2.85	5A																5A																	**5A**	**5A**	5A	5A	**5A**	**5A**										
040400010302	PORTER CO	INC0152_T1001	BEAUTY CREEK	INC0132_T1007	BEAUTY CREEK	6.00	5A																5A																	**5A**	**5A**														
040400010302	PORTER CO	INC0152_T1001A	BEAUTY CREEK - UNNAMED TRIBUTARY	INC0132_T1007	BEAUTY CREEK	6.00																	5A																																
040400010302	PORTER CO	INC0152_T1002	SALT CREEK - UNNAMED TRIBUTARY	INC0132_T1008	SALT CREEK - UNNAMED TRIBUTARY	3.67	5A																5A																	**5A**	**5A**	5A	5A	**5A**	**5A**										
040400010302	PORTER CO	INC0152_T1003	SALT CREEK - UNNAMED TRIBUTARY	INC0132_T1009	CLARK DITCH	5.06																																			5A	5A	**5A**	**5A**										
040400010302	PORTER CO	INC0152_T1003A	CLARK DITCH - UNNAMED HEADWATER TRIBUTARY	INC0132_T1009	CLARK DITCH	5.06																																			5A	5A	**5A**	**5A**										
040400010302	PORTER CO	INC0152_T1003B	CLARK DITCH - UNNAMED TRIBUTARY	INC0132_T1009	CLARK DITCH	5.06																																			5A	5A	**5A**	**5A**										
040400010302	PORTER CO	INC0152_T1004	CLARK DITCH	INC0132_T1010	CLARK DITCH	4.90	5A																5A																	**5A**	**5A**	5A	5A	**5A**	**5A**										
040400010302	PORTER CO	INC0152_T1004A	CLARK DITCH - UNNAMED TRIBUTARY	INC0132_T1010	CLARK DITCH	4.90																	5A																		**5A**	5A	5A	**5A**	**5A**										
040400010302	PORTER CO	INC0152_T1005A	LAKE LOUISE INLET	INC0132_T1011A	LAKE LOUISE INLET	1.65																																														
040400010302	PORTER CO	INC0152_T1005B	SALT CREEK - UNNAMED TRIBUTARY (LAKE LOUISE)	INC0132_T1011	SALT CREEK - UNNAMED TRIBUTARY	2.34	5A																5A																	**5A**	**5A**	5A	5A	**5A**	**5A**										
040400010302	PORTER CO	INC0152_T1006	SALT CREEK - UNNAMED TRIBUTARY (SEDLEY, IN)	INC0132_T1012	SALT CREEK - UNNAMED TRIBUTARY	3.29	5A																5A																	**5A**	**5A**	5A	5A	**5A**	**5A**										
040400010303	PORTER CO	INC0153_00	SALT CREEK TRIBUTARIES	INC0133_T1019	SALT CREEK - UNNAMED TRIBUTARY	2.44																																														
040400010303	PORTER CO	INC0153_00	SALT CREEK TRIBUTARIES	INC0133_T1020	SALT CREEK - UNNAMED TRIBUTARY	4.37																																														
040400010303	PORTER CO	INC0153_00	SALT CREEK TRIBUTARIES	INC0133_T1021	SALT CREEK - UNNAMED TRIBUTARY	7.57																																								5A		**5A**										
040400010303	PORTER CO	INC0153_00	SALT CREEK TRIBUTARIES	INC0133_T1030	SALT CREEK	12.28																	5A																		**5A**		4A		**4A**										
040400010303	PORTER CO	INC0153_00	SALT CREEK TRIBUTARIES	INC0133_T1032	PEPPER CREEK	6.01																																														
040400010303	PORTER CO	INC0153_T1015	SALT CREEK	INC0133_T1030	SALT CREEK	12.28	5A																5A																	**5A**	**5A**	4A	4A	**4A**	**4A**										
040400010303	PORTER CO	INC0153_T1101	PEPPER CREEK	INC0133_T1032	PEPPER CREEK	6.01																																														
040400010303	PORTER CO	INC0153_T1102	SALT CREEK TRIBUTARY	INC0133_T1030	SALT CREEK	12.28																	5A																		**5A**		4A		**4A**										
040400010303	PORTER CO	INC0154_00	Damon Run - Swanson Lamporte Ditch	INC0133_T1022	DAMON RUN	1.52																																					5A	5A	**5A**	**5A**										
040400010303	PORTER CO	INC0154_00	Damon Run - Swanson Lamporte Ditch	INC0133_T1023	SWANSON LAMPORTE DITCH	7.14																																					5A	5A	**5A**	**5A**										
040400010303	PORTER CO	INC0154_T1095	Damon run and tributary	INC0133_T1021	SALT CREEK - UNNAMED TRIBUTARY	7.57																																					5A	5A	**5A**	**5A**										
040400010303	PORTER CO	INC0154_T1095	Damon run and tributary	INC0133_T1024	DAMON RUN	7.03																																					5A	5A	**5A**	**5A**										
040400010303	PORTER CO	INC0154_T1095	Damon run and tributary	INC0133_T1025	DAMON RUN - UNNAMED TRIBUTARY	4.97																																					5A	5A	**5A**	**5A**										

HUC_12	COUNTY	AUID_2008	AUNAME_2008	AUID_2010	AUNAME_2010	AUID_2010 SIZE (MILES)	2008 IMPAIRED BIOTIC COMMUNITIES	2008 NUTREINTS	2008 DISSOLVED OXYGEN	2008 TEMPERATURE	2008 PH	2008 SULFATE	2008 CHLORIDE	2008 TOTAL DISSOLVED SOLIDS	2008 TOTAL CYANIDE	2008 AMMONIA	2008 OIL&GREASE	2008 SILTATION	2008 TOTAL COPPER	2008 TOTAL NICKEL	2008 TOTAL ZINC	2008 TOTAL MERCURY (WATER)	2010 IMPAIRED BIOTIC COMMUNITIES	2010 NUTRIENTS	2010 DISSOLVED OXYGEN	2010 TEMPERATURE	2010 PH	2010 SULFATE	2010 CHLORIDE	2010 TOTAL DISSOLVED SOLIDS	2010 FREE CYANIDE	2010 AMMONIA	2010 OIL&GREASE	2010 SILTATION	2010 DISSOLVED COPPER	2010 DISSOLVED NICKEL	2010 DISSOLVED ZINC	2010 TOTAL MERCURY (WATER)	2008 IRCAT ALUS	2010 IRCAT ALUS	2008 ECOLI	2010 ECOLI	2008 IRCAT RECR	2010 IRCAT RECR	2008 TOTAL MERCURY (FISH TISSUE)	2008 PCBS (FISH TISSUE)	2008 TOTAL MERCURY (WATER)	2008 PCBS (WATER)	2008 DIOXIN (WATER)	2010 TOTAL MERCURY (FISH TISSUE)	2010 PCBS (FISH TISSUE)	2010 TOTAL MERCURY (WATER)	2010 PCBS (WATER)	2010 DIOXIN (WATER)	2008 IRCAT FISH	2010 IRCAT FISH
040400010303	PORTER	INC0155	NA - New reach indexed at high resolution	INC0133_T1033A	SALT CREEK - UNNAMED TRIBUTARY	2.23																																																
040400010303	PORTER CO	INC0155_00	GUSTAFSON DITCH - OTHER TRIBUTARIES	INC0133_T1026	SQUIRREL CREEK	2.57	5A																5A																	**5A**	**5A**	5A	5A	**5A**	**5A**												
040400010303	PORTER CO	INC0155_00	GUSTAFSON DITCH - OTHER TRIBUTARIES	INC0133_T1027	SALT CREEK - UNNAMED TRIBUTARY	2.46	5A																5A																	**5A**	**5A**	5A	5A	**5A**	**5A**												
040400010303	PORTER CO	INC0155_00	GUSTAFSON DITCH - OTHER TRIBUTARIES	INC0133_T1028	GUSTAFSON DITCH	3.52	5A																5A																	**5A**	**5A**	5A	5A	**5A**	**5A**												
040400010303	PORTER CO	INC0155_T1017	SALT CREEK	INC0133_T1031	SALT CREEK	6.34																																			4A	4A	**4A**	**4A**												
040400010303	PORTER	INC0155_T1088	SALT CREEK	INC0133_T1033	SALT CREEK	1.10																																			4A	4A	**4A**	**4A**												
040400010303	PORTER CO	INC0155_T1098	SQUIRREL CREEK	INC0133_T1029	ROBBINS DITCH	3.75	5A																5A																	**5A**	**5A**																
040400010401	LAPORTE CO	INC0161	NA - New reach indexed at high resolution	INC0141_01A	LITTLE CALUMET RIVER, EAST ARM - UNNAMED TRIBUTARY	0.87																																																	
040400010401	LAPORTE CO	INC0161	NA - New reach indexed at high resolution	INC0141_T1001	LITTLE CALUMET RIVER, EAST ARM - UNNAMED TRIBUTARY	3.97																																																	
040400010401	LAPORTE CO/PORTER CO	INC0161_00	REYNOLDS CREEK AND OTHER TRIBS	INC0141_T1003	REYNOLDS CREEK	10.51																																																
040400010401	LAPORTE CO/PORTER CO	INC0161_00	REYNOLDS CREEK AND OTHER TRIBS	INC0141_T1004	LITTLE CALUMET RIVER, EAST ARM - UNNAMED TRIBUTARY	8.84																																																
040400010401	LAPORTE CO/PORTER CO	INC0161_T1023	LITTLE CALUMET RIVER HEADWATERS	INC0141_01	LITTLE CALUMET RIVER, EAST ARM	9.97																																					4A	4A	**4A**	**4A**												
040400010401	LAPORTE CO	INC0161_T1023	LITTLE CALUMET RIVER HEADWATERS	INC0141_T1002	LITTLE CALUMET RIVER, EAST ARM - UNNAMED TRIBUTARY	2.92																																					4A	4A	**4A**	**4A**												
040400010401	LAPORTE CO/PORTER CO	INC0161_T1103	Little Calumet River and tributary from Lake Walton	INC0141_01	LITTLE CALUMET RIVER, EAST ARM	9.97																																						4A		**4A**												
040400010401	LAPORTE CO	INC0161_T1103	Little Calumet River and tributary from Lake Walton	INC0141_T1001	LITTLE CALUMET RIVER, EAST ARM - UNNAMED TRIBUTARY	3.97																																																
040400010402	PORTER CO	INC0162_00	KEMPER DITCH AND OTHER TRIBS	INC0142_01	LITTLE CALUMET RIVER, EAST ARM	10.52																																						4A		**4A**												
040400010402	LAPORTE CO/PORTER CO	INC0162_00	KEMPER DITCH AND OTHER TRIBS	INC0142_T1001	LITTLE CALUMET RIVER, EAST ARM - UNNAMED TRIBUTARY	10.08																																																
040400010402	PORTER CO	INC0162_00	KEMPER DITCH AND OTHER TRIBS	INC0142_T1002	LITTLE CALUMET RIVER, EAST ARM - UNNAMED TRIBUTARY	1.60																																																
040400010402	PORTER CO	INC0162_00	KEMPER DITCH AND OTHER TRIBS	INC0142_T1004	LITTLE CALUMET RIVER, EAST ARM - UNNAMED TRIBUTARY	1.91																																																
040400010402	PORTER CO	INC0162_T1060	LITTLE CALUMET RIVER	INC0142_01	LITTLE CALUMET RIVER, EAST ARM	10.52																																					4A	4A	**4A**	**4A**												
040400010402	PORTER CO	INC0162_T1082	LITTLE CALUMET RIVER	INC0142_01	LITTLE CALUMET RIVER, EAST ARM	10.52																																					4A	4A	**4A**	**4A**												
040400010402	PORTER CO	INC0162_T1104	Rice Lake tributaries and outlet stream	INC0142_T1003	LITTLE CALUMET RIVER, EAST ARM - UNNAMED TRIBUTARY	6.19																																					5A	5A	**5A**	**5A**												
040400010403	PORTER CO	INC0163	NA - New reach indexed at high resolution	INC0143_T1006A	COFFEE CREEK - UNNAMED TRIBUTARY	1.23																																																
040400010403	PORTER CO	INC0163_00	SAND/COFFEE CREEKS AND OTHER TRIBS	INC0143_T1005	LITTLE CALUMET RIVER, EAST ARM - UNNAMED TRIBUTARY	8.90																																																
040400010403	PORTER CO	INC0163_T1061	LITTLE CALUMET RIVER	INC0143_04	LITTLE CALUMET RIVER, EAST ARM	14.44																	5A																	**5A**	4A	4A	**4A**	**4A**		5B						**5B**
040400010403	PORTER CO	INC0163_T1105	Coffee Creek basin	INC0143_T1006	COFFEE CREEK	24.23																																					5A	5A	**5A**	**5A**												
040400010403	PORTER CO	INC0163_T1105	Coffee Creek basin	INC0143_T1007	COFFEE CREEK - UNNAMED TRIBUTARY	4.07																																					5A	5A	**5A**	**5A**												
040400010403	PORTER CO	INC0163_T1106	SAND CREEK	INC0143_04	LITTLE CALUMET RIVER, EAST ARM	14.44																	5A																	**5A**		4A		**4A**			5B						**5B**

HUC_12	COUNTY	AUID_2008	AUNAME_2008	AUID_2010	AUNAME_2010	AUID_2010 SIZE (MILES)	2008 IMPAIRED BIOTIC COMMUNITIES	2008 NUTRIENTS	2008 DISSOLVED OXYGEN	2008 TEMPERATURE	2008 PH	2008 SULFATE	2008 CHLORIDE	2008 TOTAL DISSOLVED SOLIDS	2008 TOTAL CYANIDE	2008 AMMONIA	2008 OIL&GREASE	2008 SILTATION	2008 TOTAL COPPER	2008 TOTAL NICKEL	2008 TOTAL ZINC	2008 TOTAL MERCURY (WATER)	2010 IMPAIRED BIOTIC COMMUNITIES	2010 NUTRIENTS	2010 DISSOLVED OXYGEN	2010 TEMPERATURE	2010 PH	2010 SULFATE	2010 CHLORIDE	2010 TOTAL DISSOLVED SOLIDS	2010 FREE CYANIDE	2010 AMMONIA	2010 OIL&GREASE	2010 SILTATION	2010 DISSOLVED COPPER	2010 DISSOLVED NICKEL	2010 DISSOLVED ZINC	2010 TOTAL MERCURY (WATER)	2008 IRCAT ALUS	2010 IRCAT ALUS	2008 ECOLI	2010 ECOLI	2008 IRCAT RECR	2010 IRCAT RECR	2008 TOTAL MERCURY (FISH TISSUE)	2008 PCBS (FISH TISSUE)	2008 TOTAL MERCURY (WATER)	2008 PCBS (WATER)	2008 DIOXIN (WATER)	2010 TOTAL MERCURY (FISH TISSUE)	2010 PCBS (FISH TISSUE)	2010 TOTAL MERCURY (WATER)	2010 PCBS (WATER)	2010 DIOXIN (WATER)	2008 IRCAT FISH	2010 IRCAT FISH
040400010403	PORTER CO	INC0164_00	PETERSON DITCH AND OTHER TRIBUTARIES	INC0143_T1008	PETERSON DITCH	3.85																																															
040400010403	PORTER CO	INC0164_T1018	Little Calumet River - East Arm	INC0143_04	LITTLE CALUMET RIVER, EAST ARM	14.44	5A																5A																	**5A**	**5A**	4A	4A	**4A**	**4A**		5B				5B				**5B**	**5B**
040400010403	PORTER CO	INC0164_T1086	LITTLE CALUMET RIVER	INC0143_04	LITTLE CALUMET RIVER, EAST ARM	14.44																	5A																		**5A**	4A	4A	**4A**	**4A**		5B				5B				**5B**	**5B**
040400010403	PORTER CO	INC0164_T1108	Portage Burns Waterway	INC0143_04	LITTLE CALUMET RIVER, EAST ARM	14.44																	5A																		**5A**	4A	4A	**4A**	**4A**						5B					**5B**
040400010509	PORTER CO	INC0164_T1108	Portage Burns Waterway	INC0159_02	LITTLE CALUMET RIVER	1.28																	5A																	**5A**	**5A**	5A	5A	**5A**	**5A**		5B				5B				**5B**	**5B**
040400010104	LAPORTE CO	INC0171_01	TRAIL CREEK, EAST BRANCH - UNNAMED TRIBUTARY	INC0114_01	TRAIL CREEK, EAST BRANCH	18.99																																			5A	5A	**5A**	**5A**											
040400010104	LAPORTE CO	INC0171_02	TRAIL CREEK, EAST BRANCH (DOWNSTREAM OF BULL DITCH)	INC0114_01	TRAIL CREEK, EAST BRANCH	18.99																																				5A		**5A**											
040400010104	LAPORTE CO	INC0171_03	BULL DITCH	INC0114_T1001	BULL DITCH	10.05																																															
040400010104	LAPORTE CO	INC0171_T1001	BULL DITCH, WEST ARM	INC0114_T1001	BULL DITCH	10.05																																															
040400010104	LAPORTE CO	INC0171_T1002	GROPP DITCH	INC0114_T1001	BULL DITCH	10.05																																															
040400010104	LAPORTE CO	INC0171_T1003	MOON DITCH	INC0114_T1002	MOON DITCH	3.38																																															
040400010104	LAPORTE CO	INC0171_T1003A	WARWICK DITCH	INC0114_T1002	MOON DITCH	3.38																																															
040400010104	LAPORTE CO	INC0171_T1004	TRAIL CREEK, EAST BRANCH - UNNAMED TRIBUTARY	INC0114_01	TRAIL CREEK, EAST BRANCH	18.99																																					5A	5A	**5A**	**5A**											
040400010104	LAPORTE CO	INC0171_T1005	TRAIL CREEK, EAST BRANCH - UNNAMED TRIBUTARY	INC0114_01	TRAIL CREEK, EAST BRANCH	18.99																																					5A	5A	**5A**	**5A**											
040400010104	LAPORTE CO	INC0171_T1006	TRAIL CREEK, EAST BRANCH - UNNAMED TRIBUTARIES	INC0114_T1003	TRAIL CREEK, EAST BRANCH - UNNAMED TRIBUTARY	6.54																																															
040400010104	LAPORTE CO	INC0171_T1007	BOSSERMAN CREEK	INC0114_T1004	BOSSERMAN CREEK	3.58																																															
040400010104	LAPORTE CO	INC0171_T1008	TRAIL CREEK, EAST BRANCH - UNNAMED TRIBUTARY	INC0114_01	TRAIL CREEK, EAST BRANCH	18.99																																						5A		**5A**											
040400010104	LAPORTE CO	INC0171_T1009	OHMS LAKE INLET	INC0114_T1005	OHMS LAKE INLET	1.56																																															
040400010104	LAPORTE CO	INC0171_T1010	DINGLER LAKE INLET	INC0114_T1006	DINGLER LAKE INLET	1.38																																							5A	5A	**5A**	**5A**											
040400010104	LAPORTE CO	INC0171_T1011	TRAIL CREEK, EB (OUTLET STREAMS FROM DINGLER AND OHMS LAKES)	INC0114_01	TRAIL CREEK, EAST BRANCH	18.99																																						5A		**5A**											
040400010103	LAPORTE CO	INC0172	NA - New reach indexed at high resolution	INC0113_01A	TRAIL CREEK, WEST BRANCH - UNNAMED TRIBUTARY	2.00																																															
040400010103	LAPORTE CO	INC0172	NA - New reach indexed at high resolution	INC0113_T1001A	NORRIS DITCH - UNNAMED TRIBUTARY	0.31																																															
040400010103	LAPORTE CO	INC0172	NA - New reach indexed at high resolution	INC0113_T1007	TRAIL CREEK, WEST BRANCH - UNNAMED TRIBUTARY	1.86																																															
040400010103	LAPORTE CO	INC0172_00	WEST BRANCH TRAIL CREEK AND OTHER TRIBS	INC0113_01	TRAIL CREEK, WEST BRANCH	9.15																																							4A	4A	**4A**	**4A**											
040400010103	LAPORTE CO	INC0172_00	WEST BRANCH TRAIL CREEK AND OTHER TRIBS	INC0113_T1001	NORRIS DITCH	8.20																																						4A	4A	**4A**	**4A**											
040400010103	LAPORTE CO	INC0172_00	WEST BRANCH TRAIL CREEK AND OTHER TRIBS	INC0113_T1002	KEIFFER DITCH	4.17																																						4A	4A	**4A**	**4A**											
040400010103	LAPORTE CO	INC0172_00	WEST BRANCH TRAIL CREEK AND OTHER TRIBS	INC0113_T1003	TRAIL CREEK, WEST BRANCH - UNNAMED TRIBUTARY	1.77																																						4A	4A	**4A**	**4A**											
040400010103	LAPORTE CO	INC0172_00	WEST BRANCH TRAIL CREEK AND OTHER TRIBS	INC0113_T1004	TRAIL CREEK, WEST BRANCH - UNNAMED TRIBUTARY	3.69																																						4A	4A	**4A**	**4A**											

HUC_12	COUNTY	AUID_2008	AUNAME_2008	AUID_2010	AUNAME_2010	AUID_2010 SIZE (MILES)	2008 IMPAIRED BIOTIC COMMUNITIES	2008 NUTREINTS	2008 DISSOLVED OXYGEN	2008 TEMPERATURE	2008 PH	2008 SULFATE	2008 CHLORIDE	2008 TOTAL DISSOLVED SOLIDS	2008 TOTAL CYANIDE	2008 AMMONIA	2008 OIL&GREASE	2008 SILTATION	2008 TOTAL COPPER	2008 TOTAL NICKEL	2008 TOTAL ZINC	2008 TOTAL MERCURY (WATER)	2010 IMPAIRED BIOTIC COMMUNITIES	2010 NUTRIENTS	2010 DISSOLVED OXYGEN	2010 TEMPERATURE	2010 PH	2010 SULFATE	2010 CHLORIDE	2010 TOTAL DISSOLVED SOLIDS	2010 FREE CYANIDE	2010 AMMONIA	2010 OIL&GREASE	2010 SILTATION	2010 DISSOLVED COPPER	2010 DISSOLVED NICKEL	2010 DISSOLVED ZINC	2010 TOTAL MERCURY (WATER)	2008 IRCAT ALUS	2010 IRCAT ALUS	2008 ECOLI	2010 ECOLI	2008 IRCAT RECR	2010 IRCAT RECR	2008 TOTAL MERCURY (FISH TISSUE)	2008 PCBS (FISH TISSUE)	2008 TOTAL MERCURY (WATER)	2008 PCBS (WATER)	2008 DIOXIN (WATER)	2010 TOTAL MERCURY (FISH TISSUE)	2010 PCBS (FISH TISSUE)	2010 TOTAL MERCURY (WATER)	2010 PCBS (WATER)	2010 DIOXIN (WATER)	2008 IRCAT FISH	2010 IRCAT FISH
040400010103	LAPORTE CO	INC0172_00	WEST BRANCH TRAIL CREEK AND OTHER TRIBS	INC0113_T1006	WOLF RUN	4.23																																			4A	4A	4A	4A												
040400010103	LAPORTE CO	INC0172_T1073	West Branch Trail Creek - Waterford Cr	INC0113_02	TRAIL CREEK, WEST BRANCH	1.66																								5A										5A	4A	4A	4A	4A												
040400010103	LAPORTE CO	INC0172_T1073	West Branch Trail Creek - Waterford Cr	INC0113_T1005	WATERFORD CREEK	5.59																																			4A	4A	4A	4A												
040400010105	LAPORTE CO	INC0173	NA - New reach indexed at high resolution	INC0115_T1001A	TRAIL CREEK - UNNAMED TRIBUTARY	0.35																																																					
040400010105	LAPORTE CO	INC0173_00	OTTER CREEK AND OTHER TRIBUTARIES	INC0115_T1001	TRAIL CREEK - UNNAMED TRIBUTARY	2.71																																																				
040400010105	LAPORTE CO	INC0173_00	OTTER CREEK AND OTHER TRIBUTARIES	INC0115_T1003	BECK DITCH	3.39																																																				
040400010105	LAPORTE CO	INC0173_T1020	TRAIL CREEK	INC0115_01	TRAIL CREEK	9.58																																					4A	4A	4A	4A	5B	5B				5B	5B				5B	5B
040400010105	LAPORTE CO	INC0173_T1096	TRAIL CREEK TRIBUTARY BASIN	INC0115_T1002	TRAIL CREEK - UNNAMED TRIBUTARY	7.78																																																				
040400010602	PORTER	INC0181G_G1093	LAKE MICHIGAN SHORELINE-DUNES	INC0163G_G1093	MICHIGAN, LAKE	21.99																																					4A	4A	4A	4A	5B	5B				5B	5B				5B	5B
040400010602	PORTER CO	INC0182	NA - New reach indexed at high resolution	INC0162_02	DUNES CREEK	2.81																																																					
040400010602	PORTER CO	INC0182_00	DUNES CREEK	INC0162_03	DUNES CREEK	6.88	5A																5A																	5A	5A	5A	5A	5A	5A											
040400010602	PORTER CO	INC0182_T1089	DUNES CREEK	INC0162_03	DUNES CREEK	6.88	5A																5A																	5A	5A	5A	5A	5A	5A											
040400010602	PORTER CO	INC0182_T1091	MUNSON DITCH	INC0162_03	DUNES CREEK	6.88	5A																5A																	5A	5A	5A	5A	5A	5A											
040400010602	PORTER CO	INC0183	NA - New reach indexed at high resolution	INC0162_02	DUNES CREEK	2.81																																																					
040400010602	PORTER CO	INC0183_00	BEVERLY SHORES TRIBUTARIES	INC0162_01	WIELAND DITCH	8.13																																																						
040400010602	PORTER CO	INC0183_T1081	BEVERLY SHORES TRIBUTARIES	INC0162_01	WIELAND DITCH	8.13																																																				
040400010601	LAPORTE CO	INC0184	NA - New reach indexed at high resolution	INC0161_T1002	STRIEBEL ARM	4.45																																																					
040400010601	PORTER CO	INC0184_00	KINZELE DITCH AND TRIBS	INC0161_01	BROWN DITCH	7.35																																					5A	5A	5A	5A												
040400010601	LAPORTE CO	INC0184_00	KINZELE DITCH AND TRIBS	INC0161_T1001	KINTZELE DITCH	3.80																																					5A	5A	5A	5A												
040400010601	PORTER CO	INC0184_T1080	KINZELE DITCH AND TRIBS	INC0161_02	BROWN DITCH	2.87																																					5A	5A	5A	5A												
040400010102	LAPORTE	INC0191G_G1092	LAKE MICHIGAN SHORELINE-LAPORTE	INC0112G_G1092	MICHIGAN, LAKE	5.60																																					4A	4A	4A	4A	5B	5B				5B	5B				5B	5B
040400010102	LAPORTE	INC0192	NA - New reach indexed at high resolution	INC0112_01D	WHITE DITCH - UNNAMED TRIBUTAR	0.47																																																				
040400010102	LAPORTE CO	INC0192	NA - New reach indexed at high resolution	INC0112_T1001	WHITE DITCH - UNNAMED TRIBUTARY	1.40																																																					
040400010102	LAPORTE CO	INC0192_00	White Ditch	INC0112_01	WHITE DITCH	7.39																																																					
040400010102	LAPORTE CO	INC0192_00	White Ditch	INC0112_T1002	WHITE DITCH - UNNAMED TRIBUTARY	2.24																																																					
040400010102	LAPORTE CO	INC0192_00	White Ditch	INC0112_T1003	WHITE DITCH - UNNAMED TRIBUTARY	2.43																																																					
040400010102	LAPORTE CO	INC0192_00	White Ditch	INC0112_T1004	KIMBALL DITCH	1.81																																																					5B
040400010102	LAPORTE	INC0194	NA - New reach indexed at high resolution	INC0112_01A	WHITE DITCH - UNNAMED TRIBUTAR	0.11																																																					

HUC_12	COUNTY	AUID_2008	AUNAME_2008	AUID_2010	AUNAME_2010	AUID_2010 SIZE (MILES)	2008 IMPAIRED BIOTIC COMMUNITIES	2008 NUTRIENTS	2008 DISSOLVED OXYGEN	2008 TEMPERATURE	2008 PH	2008 SULFATE	2008 CHLORIDE	2008 TOTAL DISSOLVED SOLIDS	2008 TOTAL CYANIDE	2008 AMMONIA	2008 OIL&GREASE	2008 SILTATION	2008 TOTAL COPPER	2008 TOTAL NICKEL	2008 TOTAL ZINC	2008 TOTAL MERCURY (WATER)	2010 IMPAIRED BIOTIC COMMUNITIES	2010 NUTRIENTS	2010 DISSOLVED OXYGEN	2010 TEMPERATURE	2010 PH	2010 SULFATE	2010 CHLORIDE	2010 TOTAL DISSOLVED SOLIDS	2010 FREE CYANIDE	2010 AMMONIA	2010 OIL&GREASE	2010 SILTATION	2010 DISSOLVED COPPER	2010 DISSOLVED NICKEL	2010 DISSOLVED ZINC	2010 TOTAL MERCURY (WATER)	2008 IRCAT ALUS	2010 IRCAT ALUS	2008 ECOLI	2010 ECOLI	2008 IRCAT RECR	2010 IRCAT RECR	2008 TOTAL MERCURY (FISH TISSUE)	2008 PCBS (FISH TISSUE)	2008 TOTAL MERCURY (WATER)	2008 PCBS (WATER)	2008 DIOXIN (WATER)	2010 TOTAL MERCURY (FISH TISSUE)	2010 PCBS (FISH TISSUE)	2010 TOTAL MERCURY (WATER)	2010 PCBS (WATER)	2010 DIOXIN (WATER)	2008 IRCAT FISH	2010 IRCAT FISH
040400010102	LAPORTE	INC0194	NA - New reach indexed at high resolution	INC0112_01C	WHITE DITCH - UNNAMED TRIBUTAR	0.34																																																
040400010102	LAPORTE	INC0194_00	New Buffalo tributary	INC0112_01B	WHITE DITCH - UNNAMED TRIBUTAR	0.31																																																
040400010201	ST. JOSEPH CO	INC01A1	NA - New reach indexed at high resolution	INC0121_02	DOWLING CREEK - UNNAMED TRIBUTARY	0.99																																																
040400010201	LAPORTE CO/ST. JOSEPH CO	INC01A1	NA - New reach indexed at high resolution	INC0121_03	DOWLING CREEK - UNNAMED TRIBUTARY	0.49																																															
040400010201	LAPORTE	INC01A1	NA - New reach indexed at high resolution	INC0121_04	DOWLING CREEK - UNNAMED TRIBUTARY	0.78																																																
040400010201	LAPORTE CO	INC01A1	NA - New reach indexed at high resolution	INC0121_05	DOWLING CREEK - UNNAMED TRIBUTARY	0.58																																															
040400010201	ST. JOSEPH CO	INC01A1_00	DOWLING CREEK	INC0121_01	DOWLING CREEK	1.70																																															
040400010205	LAPORTE	INC01A5	NA - New reach indexed at high resolution	INC0125_02A	GALENA RIVER - UNNAMED TRIBUTARY	0.49																																								5A		**5A**												
040400010205	LAPORTE	INC01A5	NA - New reach indexed at high resolution	INC0125_02B	GALENA RIVER - UNNAMED TRIBUTARY	0.56																																								5A		**5A**												
040400010205	LAPORTE	INC01A5	NA - New reach indexed at high resolution	INC0125_02B1	GALENA RIVER - UNNAMED TRIBUTARY	0.47																																								5A		**5A**												
040400010205	LAPORTE	INC01A5	NA - New reach indexed at high resolution	INC0125_02C	GALENA RIVER - UNNAMED TRIBUTARY	0.74																																								5A		**5A**												
040400010205	LAPORTE	INC01A5	NA - New reach indexed at high resolution	INC0125_02D	GALENA RIVER - UNNAMED TRIBUTARY	0.65																																								5A		**5A**												
040400010205	LAPORTE	INC01A5	NA - New reach indexed at high resolution	INC0125_02E	GALENA RIVER - UNNAMED TRIBUTARY	0.69																																								5A		**5A**												
040400010205	LAPORTE CO	INC01A5	NA - New reach indexed at high resolution	INC0125_T1001A	GALENA RIVER - UNNAMED TRIBUTARY	0.50																																								5A		**5A**												
040400010205	LAPORTE CO	INC01A5	NA - New reach indexed at high resolution	INC0125_T1001A1	GALENA RIVER - UNNAMED TRIBUTARY	0.81																																								5A		**5A**												
040400010205	LAPORTE CO	INC01A5	NA - New reach indexed at high resolution	INC0125_T1001A2	GALENA RIVER - UNNAMED TRIBUTARY	0.50																																								5A		**5A**												
040400010205	LAPORTE CO	INC01A5	NA - New reach indexed at high resolution	INC0125_T1001B	GALENA RIVER - UNNAMED TRIBUTARY	0.31																																								5A		**5A**												
040400010205	LAPORTE CO	INC01A5	NA - New reach indexed at high resolution	INC0125_T1002A	GALENA RIVER - UNNAMED TRIBUTARY	0.82																																								5A		**5A**												
040400010205	LAPORTE CO	INC01A5	NA - New reach indexed at high resolution	INC0125_T1002A1	GALENA RIVER - UNNAMED TRIBUTARY	0.44																																								5A		**5A**												
040400010205	LAPORTE CO	INC01A5	NA - New reach indexed at high resolution	INC0125_T1002B	GALENA RIVER - UNNAMED TRIBUTARY	0.55																																								5A		**5A**												
040400010205	LAPORTE CO	INC01A5	NA - New reach indexed at high resolution	INC0125_T1002C	GALENA RIVER - UNNAMED TRIBUTARY	0.99																																								5A		**5A**												
040400010205	LAPORTE CO	INC01A5	NA - New reach indexed at high resolution	INC0125_T1003	GALENA RIVER - UNNAMED TRIBUTARY	1.42																																								5A		**5A**												
040400010205	LAPORTE CO	INC01A5	NA - New reach indexed at high resolution	INC0125_T1004	GALENA RIVER - UNNAMED TRIBUTARY	1.73																																								5A		**5A**												
040400010205	LAPORTE CO	INC01A5_00	GALENA RIVER TRIBS	INC0125_T1002	GALENA RIVER - UNNAMED TRIBUTARY	1.36																																								5A		**5A**												
040400010205	LAPORTE CO	INC01A5_00	GALENA RIVER TRIBS	INC0125_T1005	WARRICK DITCH	3.98																																								5A		**5A**												
040400010205	LAPORTE	INC01A5_00	GALENA RIVER TRIBS	INC0125_T1006	GALENA RIVER - UNNAMED TRIBUTARY	5.67																																								5A		**5A**												
040400010205	LAPORTE	INC01A5_00	GALENA RIVER TRIBS	INC0125_T1007	GALENA RIVER - UNNAMED TRIBUTARY	3.03																																								5A		**5A**												
040400010205	LAPORTE	INC01A5_T1071	GALENA RIVER	INC0125_02	GALENA RIVER	4.09																																								5A	5A	**5A**	**5A**												

HUC_12	COUNTY	AUID_2008	AUNAME_2008	AUID_2010	AUNAME_2010	AUID_2010 SIZE (MILES)	2008 IMPAIRED BIOTIC COMMUNITIES	2008 NUTREINTS	2008 DISSOLVED OXYGEN	2008 TEMPERATURE	2008 PH	2008 SULFATE	2008 CHLORIDE	2008 TOTAL DISSOLVED SOLIDS	2008 TOTAL CYANIDE	2008 AMMONIA	2008 OIL&GREASE	2008 SILTATION	2008 TOTAL COPPER	2008 TOTAL NICKEL	2008 TOTAL ZINC	2008 TOTAL MERCURY (WATER)	2010 IMPAIRED BIOTIC COMMUNITIES	2010 NUTRIENTS	2010 DISSOLVED OXYGEN	2010 TEMPERATURE	2010 PH	2010 SULFATE	2010 CHLORIDE	2010 TOTAL DISSOLVED SOLIDS	2010 FREE CYANIDE	2010 AMMONIA	2010 OIL&GREASE	2010 SILTATION	2010 DISSOLVED COPPER	2010 DISSOLVED NICKEL	2010 DISSOLVED ZINC	2010 TOTAL MERCURY (WATER)	2008 IRCAT ALLUS	2010 IRCAT ALLUS	2008 ECOLI	2010 ECOLI	2008 IRCAT RECR	2010 IRCAT RECR	2008 TOTAL MERCURY (FISH TISSUE)	2008 PCBS (FISH TISSUE)	2008 TOTAL MERCURY (WATER)	2008 PCBS (WATER)	2008 DIOXIN (WATER)	2010 TOTAL MERCURY (FISH TISSUE)	2010 PCBS (FISH TISSUE)	2010 TOTAL MERCURY (WATER)	2010 PCBS (WATER)	2010 DIOXIN (WATER)	2008 IRCAT FISH	2010 IRCAT FISH
040400010205	LAPORTE CO	INC01A5_T1079	GALENA RIVER HEADWATERS	INC0125_01	GALENA RIVER	2.65																																				5A		**5A**																
040400010205	LAPORTE CO	INC01A5_T1079	GALENA RIVER HEADWATERS	INC0125_T1001	GALENA RIVER - UNNAMED TRIBUTARY	2.25																																				5A		**5A**																
040400010205	LAPORTE	INC01A6	NA - New reach indexed at high resolution	INC0125_T1008A	GALENA RIVER - UNNAMED TRIBUTARY	1.88																																																								
040400010205	LAPORTE	INC01A6	NA - New reach indexed at high resolution	INC0125_T1008B1	GALENA RIVER - UNNAMED TRIBUTARY	0.61																																																						
040400010205	LAPORTE	INC01A6	NA - New reach indexed at high resolution	INC0125_T1008D	GALENA RIVER - UNNAMED TRIBUTARY	0.93																																																						
040400010205	LAPORTE	INC01A6	NA - New reach indexed at high resolution	INC0125_T1009A	GALENA RIVER - UNNAMED TRIBUTARY	2.01																																																						
040400010205	LAPORTE CO	INC01A6_00	HOG LAKE AND OTHER TRIBS	INC0125_T1008	GALENA RIVER - UNNAMED TRIBUTARY	2.30																																						5A		**5A**																
040400010205	LAPORTE	INC01A6_00	HOG LAKE AND OTHER TRIBS	INC0125_T1008B	GALENA RIVER - UNNAMED TRIBUTARY	5.13																																																							
040400010205	LAPORTE	INC01A6_00	HOG LAKE AND OTHER TRIBS	INC0125_T1008C	GALENA RIVER - UNNAMED TRIBUTARY	3.76																																						5A		**5A**																
040400010205	LAPORTE	INC01A6_00	HOG LAKE AND OTHER TRIBS	INC0125_T1009	GALENA RIVER - UNNAMED TRIBUTARY	1.54																																						5A		**5A**																
040400010205	LAPORTE	INC01A6_00	HOG LAKE AND OTHER TRIBS	INC0125_T1010	GALENA RIVER - UNNAMED TRIBUTARY	1.27																																						5A		**5A**																
040400010205	LAPORTE	INC01A6_T1076	GALENA RIVER	INC0125_03	GALENA RIVER	0.80																																						5A		**5A**																
040400010204	LAPORTE CO	INC01A7	NA - New reach indexed at high resolution	INC0124_T1001B1	SPRING CREEK - UNNAMED TRIBUTARY	0.19																																						5A		**5A**																
040400010204	LAPORTE CO	INC01A7	NA - New reach indexed at high resolution	INC0124_T1002A	SPRING CREEK - UNNAMED TRIBUTARY	0.68																																						5A		**5A**																
040400010204	LAPORTE CO	INC01A7	NA - New reach indexed at high resolution	INC0124_T1002B	SPRING CREEK - UNNAMED TRIBUTARY	0.69																																						5A		**5A**																
040400010204	LAPORTE CO	INC01A7_00	SPRING CREEK (LA PORTE)	INC0124_T1001	SPRING CREEK - UNNAMED TRIBUTARY	1.95																																						5A		**5A**																
040400010204	LAPORTE CO	INC01A7_00	SPRING CREEK (LA PORTE)	INC0124_T1001A	SPRING CREEK - UNNAMED TRIBUTARY	1.31																																						5A		**5A**																
040400010204	LAPORTE CO	INC01A7_00	SPRING CREEK (LA PORTE)	INC0124_T1001B	SPRING CREEK - UNNAMED TRIBUTARY	2.86																																						5A		**5A**																
040400010204	LAPORTE CO	INC01A7_00	SPRING CREEK (LA PORTE)	INC0124_T1001B2	SPRING CREEK - UNNAMED TRIBUTARY	0.15																																						5A		**5A**																
040400010204	LAPORTE	INC01A7_00	SPRING CREEK (LA PORTE)	INC0124_T1002	SPRING CREEK - UNNAMED TRIBUTARY	1.00																																						5A		**5A**																
040400010204	LAPORTE	INC01A7_00	SPRING CREEK (LA PORTE)	INC0124_T1003	SPRING CREEK - UNNAMED TRIBUTARY	1.00																																						5A		**5A**																
040400010204	LAPORTE CO	INC01A7_00	SPRING CREEK (LA PORTE)	INC0124_T1004	SPRING CREEK	12.19																																						5A		**5A**																
040400010206	LAPORTE	INC01A8_T1001	SPRING CREEK - UNNAMED TRIBUTARY	INC0126_T1001	SOUTH BRANCH GAILEN - UNNAMED TRIBUTARY	0.39																		

HUC_12	COUNTY	AUID_2008	AUNAME_2008	AUID_2010	AUNAME_2010	AUID_2010 SIZE (MILES)	2008 IMPAIRED BIOTIC COMMUNITIES	2008 NUTRIENTS	2008 DISSOLVED OXYGEN	2008 TEMPERATURE	2008 PH	2008 SULFATE	2008 CHLORIDE	2008 TOTAL DISSOLVED SOLIDS	2008 TOTAL CYANIDE	2008 AMMONIA	2008 OIL&GREASE	2008 SILTATION	2008 TOTAL COPPER	2008 TOTAL NICKEL	2008 TOTAL ZINC	2008 TOTAL MERCURY (WATER)	2010 IMPAIRED BIOTIC COMMUNITIES	2010 NUTRIENTS	2010 DISSOLVED OXYGEN	2010 TEMPERATURE	2010 PH	2010 SULFATE	2010 CHLORIDE	2010 TOTAL DISSOLVED SOLIDS	2010 FREE CYANIDE	2010 AMMONIA	2010 OIL&GREASE	2010 SILTATION	2010 DISSOLVED COPPER	2010 DISSOLVED NICKEL	2010 DISSOLVED ZINC	2010 TOTAL MERCURY (WATER)	2008 IRCAT ALUS	2010 IRCAT ALUS	2008 ECOLI	2010 ECOLI	2008 IRCAT RECR	2010 IRCAT RECR	2008 TOTAL MERCURY (FISH TISSUE)	2008 PCBS (FISH TISSUE)	2008 TOTAL MERCURY (WATER)	2008 PCBS (WATER)	2008 DIOXIN (WATER)	2010 TOTAL MERCURY (FISH TISSUE)	2010 PCBS (FISH TISSUE)	2010 TOTAL MERCURY (WATER)	2010 PCBS (WATER)	2010 DIOXIN (WATER)	2008 IRCAT FISH	2010 IRCAT FISH
050800030104	RANDOLPH CO/WAYNE CO	ING0311_T1001	Whitewater River, WF	ING0314_04	WHITEWATER RIVER	39.76																																			5A	5A	5A	5A												
050800030104	WAYNE CO	ING0312	NA - New reach indexed at high resolution	ING0314_T1008	WHITEWATER RIVER - UNNAMED TRIBUTARY	1.97																																																			
050800030104	WAYNE CO	ING0312	NA - New reach indexed at high resolution	ING0314_T1009	CIVIL RUN	2.05																																																			
050800030104	WAYNE CO	ING0312_00	WHITEWATER RIVER - AWL BRANCH	ING0314_T1007	AWL BRANCH	2.90																																																		
050800030104	RANDOLPH CO/WAYNE CO	ING0312_T1002	Whitewater River, West Fork	ING0314_04	WHITEWATER RIVER	39.76																																					5A	5A	5A	5A												
050800030103	HENRY CO	ING0313	NA - New reach indexed at high resolution	ING0313_06A	FLIGHT RUN	0.37																																																		
050800030103	WAYNE CO	ING0313	NA - New reach indexed at high resolution	ING0313_T1005	SHOW RUN	2.24																																																	
050800030103	HENRY/WAYNE	ING0313	NA - New reach indexed at high resolution	ING0313_T1006	COREY RUN	1.03																																																	
050800030103	WAYNE CO	ING0313	NA - New reach indexed at high resolution	ING0313_T1008	NETTLE CREEK - UNNAMED TRIBUTARY	1.23																																																		
050800030103	WAYNE CO	ING0313	NA - New reach indexed at high resolution	ING0313_T1009	NETTLE CREEK - UNNAMED TRIBUTARY	4.55																																																		
050800030103	RANDOLPH CO/WAYNE CO	ING0313_00	NETTLE CREEK	ING0313_06	NETTLE CREEK	29.65																																																	
050800030202	RANDOLPH CO	ING0313_05	NETTLE CREEK	ING0322_T1013	GREENS FORK - UNNAMED TRIBUTARY	1.90																																																		
050800030103	WAYNE CO	ING0313_T1001	PROPELLER RUN	ING0313_T1004	PROPELLER RUN	4.64																																																	
050800030108	WAYNE CO	ING0314	NA - New reach indexed at high resolution	ING0318_01A	WHITEWATER RIVER - UNNAMED TRIBUTARY	1.46																																																		
050800030108	WAYNE CO	ING0314	NA - New reach indexed at high resolution	ING0318_T1001	HARTLEY RUN	6.54																																																	
050800030108	WAYNE CO	ING0314	NA - New reach indexed at high resolution	ING0318_T1005	WHITEWATER RIVER - UNNAMED TRIBUTARY	1.95																																																	
050800030108	WAYNE CO	ING0314_00	WHITEWATER RIVER - PRONGHORN RUN	ING0318_T1002	NETTLE CREEK	0.95																																						2		5A		5A		5B					5B				5B	5B
050800030108	HENRY CO/WAYNE CO	ING0314_00	WHITEWATER RIVER - PRONGHORN RUN	ING0318_T1003	BEAR CREEK	11.68																																					2		5A		5A		5B					5B				5B	5B
050800030108	WAYNE CO	ING0314_00	WHITEWATER RIVER - PRONGHORN RUN	ING0318_T1004	PRONGHORN RUN	9.82																																															5B					5B				5B	5B
050800030108	WAYNE CO	ING0314_T1003	Whitewater River, West Fork	ING0318_01	WHITEWATER RIVER	10.65																																					2		5A		5A		5B					5B				5B	5B
050800030302	WAYNE CO	ING0314_T1004	WHITEWATER RIVER	ING0332_T1011	FOUNTAIN CREEK	15.64																																																	
050800030105	HENRY CO	ING0315	NA - New reach indexed at high resolution	ING0315_T1002	SYMONDS CREEK - UNNAMED TRIBUTARY	2.11																																																		
050800030105	HENRY CO/WAYNE CO	ING0315_00	SYMONDS CREEK - GLUE RUN BRANCH	ING0315_01	SYMONDS CREEK	16.19																																																		
050800030105	HENRY CO	ING0315_00	SYMONDS CREEK - GLUE RUN BRANCH	ING0315_T1001	TAIL RUN	4.34																																																	
050800030105	HENRY/WAYNE	ING0315_00	SYMONDS CREEK - GLUE RUN BRANCH	ING0315_T1003	COON CREEK	2.15																																																	
050800030105	HENRY/WAYNE	ING0315_00	SYMONDS CREEK - GLUE RUN BRANCH	ING0315_T1004	HORN CREEK	2.69																																																	
050800030105	HENRY CO/WAYNE CO	ING0315_00	SYMONDS CREEK - GLUE RUN BRANCH	ING0315_T1005	LICK BRANCH	16.00																																																	
050800030108	WAYNE CO	ING0316	NA - New reach indexed at high resolution	ING0318_T1006	AUBURN BROOK	2.17																																																	

HUC_12	COUNTY	AUID_2008	AUNAME_2008	AUID_2010	AUNAME_2010	AUID_2010 SIZE (MILES)	2008 IMPAIRED BIOTIC COMMUNITIES	2008 NUTRIENTS	2008 DISSOLVED OXYGEN	2008 TEMPERATURE	2008 PH	2008 SULFATE	2008 CHLORIDE	2008 TOTAL DISSOLVED SOLIDS	2008 TOTAL CYANIDE	2008 AMMONIA	2008 OIL&GREASE	2008 SILTATION	2008 TOTAL COPPER	2008 TOTAL NICKEL	2008 TOTAL ZINC	2008 TOTAL MERCURY (WATER)	2010 IMPAIRED BIOTIC COMMUNITIES	2010 NUTRIENTS	2010 DISSOLVED OXYGEN	2010 TEMPERATURE	2010 PH	2010 SULFATE	2010 CHLORIDE	2010 TOTAL DISSOLVED SOLIDS	2010 FREE CYANIDE	2010 AMMONIA	2010 OIL&GREASE	2010 SILTATION	2010 DISSOLVED COPPER	2010 DISSOLVED NICKEL	2010 DISSOLVED ZINC	2010 TOTAL MERCURY (WATER)	2008 IRCAT ALLUS	2010 IRCAT ALUS	2008 ECOLI	2010 ECOLI	2008 IRCAT RECR	2010 IRCAT RECR	2008 TOTAL MERCURY (FISH TISSUE)	2008 PCBS (FISH TISSUE)	2008 TOTAL MERCURY (WATER)	2008 PCBS (WATER)	2008 DIOXIN (WATER)	2010 TOTAL MERCURY (FISH TISSUE)	2010 PCBS (FISH TISSUE)	2010 TOTAL MERCURY (WATER)	2010 PCBS (WATER)	2010 DIOXIN (WATER)	2008 IRCAT FISH	2010 IRCAT FISH
050800030108	WAYNE CO	ING0316_00	WHITEWATER RIVER - CRIETZ CREEK	ING0318_T1007	CRIETZ CREEK	5.76																																				5A	5A	5A	5A											
050800030406	FAYETTE CO	ING0316_T1001	CREITZ CREEK	ING0346_03	GARRISON CREEK	1.63																																																		
050800030108	WAYNE CO	ING0316_T1004	Whitewater River, West Fork	ING0318_02	WHITEWATER RIVER	8.58	5A																5A																	**5A**	**5A**	5A	5A	**5A**	**5A**										
050800030106	FAYETTE CO/HENRY CO/WAYNE CO	ING0317_00	SIMON CREEK - HEADWATERS	ING0316_01	SUMMONS CREEK	30.02																																																	
050800030106	HENRY CO	ING0317_00	SIMON CREEK - HEADWATERS	ING0316_T1005	SUMMONS CREEK - UNNAMED TRIBUTARY	1.81																																																	
050800030106	FAYETTE CO	ING0318	NA - New reach indexed at high resolution	ING0316_T1007	SUMMONS CREEK - UNNAMED TRIBUTARY	2.88																																																	
050800030106	FAYETTE/WAYNE	ING0318	NA - New reach indexed at high resolution	ING0316_T1009	SUMMONS CREEK - UNNAMED TRIBUTARY	1.30																																																	
050800030106	WAYNE CO	ING0318	NA - New reach indexed at high resolution	ING0316_T1010	SRPING RUN	4.04																																																
050800030106	FAYETTE CO/HENRY CO/WAYNE CO	ING0318_00	SIMON CREEK - ROY RUN	ING0316_01	SUMMONS CREEK	30.02																																								5A		**5A**										
050800030106	FAYETTE CO/HENRY CO	ING0318_00	SIMON CREEK - ROY RUN	ING0316_T1006	ROY RUN	9.65																																					**2**														
050800030106	FAYETTE CO	ING0318_00	SIMON CREEK - ROY RUN	ING0316_T1008	SIMPLE BRANCH	5.52																																																	
050800030603	FAYETTE CO/FRANKLIN CO	ING0318_T1001	SIMPLE BRANCH	ING0363_01	DUCK CREEK	19.45																																																	
050800030102	RANDOLPH CO	ING0319	NA - New reach indexed at high resolution	ING0312_T1003	CARLOS DRAIN	2.96																																																	
050800030102	RANDOLPH CO	ING0319	NA - New reach indexed at high resolution	ING0312_T1003A	CARLOS DRAIN - UNNAMED TRIBUTARY	0.44																																																	
050800030102	RANDOLPH CO/WAYNE CO	ING0319_00	MARTINDALE CREEK - JORDAN CREEK	ING0312_01	MARTINDALE CREEK	40.16																																									5A		**5A**										
050800030102	RANDOLPH CO/WAYNE CO	ING0319_00	MARTINDALE CREEK - JORDAN CREEK	ING0312_T1004	SWAB CREEK	8.58																																																	
050800030102	RANDOLPH/WAYNE	ING0319_00	MARTINDALE CREEK - JORDAN CREEK	ING0312_T1005	JORDON CREEK	0.78																																																	
050800030102	WAYNE CO	ING031A	NA - New reach indexed at high resolution	ING0312_T1006	ECONOMY RUN	2.25																																																	
050800030102	RANDOLPH CO/WAYNE CO	ING031A_00	MARTINDALE CREEK - ECONOMY	ING0312_01	MARTINDALE CREEK	40.16																																									5A	5A	**5A**	**5A**										
050800030102	WAYNE CO	ING031A_00	MARTINDALE CREEK - ECONOMY	ING0312_T1007	PRICE CREEK	1.84																																								5A	5A	**5A**	**5A**										
050800030705	WAYNE CO	ING031A_02	MARTINDALE CREEK	ING0375_T1019	WHITEWATER RIVER, WEST FORK OF EAST FORK - UNNAMED TRIBUTARY	0.95																																																				
050800030101	WAYNE CO	ING031B	NA - New reach indexed at high resolution	ING0311_01A	MORGAN CREEK - UNNAMED TRIBUTARY	0.59																																																		
050800030101	WAYNE CO	ING031B_00	MORGAN CREEK - WEST BROOK	ING0311_01	MORGAN CREEK	12.12																																						**2**	5A	5A	**5A**	**5A**										
050800030101	WAYNE CO	ING031B_00	MORGAN CREEK - WEST BROOK	ING0311_T1002	WEST BROOK	3.36																																					**2**	5A	5A	**5A**	**5A**										
050800030707	WAYNE CO	ING031B_02	MORGAN CREEK	ING0377_02	WHITEWATER RIVER, EAST FORK	4.61																																								4A		**4A**		5B				5B				**5B**	**5B**
050800030107	WAYNE CO	ING031C	NA - New reach indexed at high resolution	ING0317_T1003	MARTINDALE CREEK - UNNAMED TRIBUTARY	1.28																																																
050800030107	WAYNE CO	ING031C_00	MARTINDALE CREEK - BEARD RUN	ING0317_01	MARTINDALE CREEK	14.75																																									5A	5A	**5A**	**5A**										
050800030107	WAYNE CO	ING031C_00	MARTINDALE CREEK - BEARD RUN	ING0317_T1001	OSER CREEK	6.21																																									5A	5A	**5A**	**5A**										

HUC_12	COUNTY	AUID_2008	AUNAME_2008	AUID_2010	AUNAME_2010	AUID_2010 SIZE (MILES)	2008 IMPAIRED BIOTIC COMMUNITIES	2008 NUTRIENTS	2008 DISSOLVED OXYGEN	2008 TEMPERATURE	2008 PH	2008 SULFATE	2008 CHLORIDE	2008 TOTAL DISSOLVED SOLIDS	2008 TOTAL CYANIDE	2008 AMMONIA	2008 OIL&GREASE	2008 SILTATION	2008 TOTAL COPPER	2008 TOTAL NICKEL	2008 TOTAL ZINC	2008 TOTAL MERCURY (WATER)	2010 IMPAIRED BIOTIC COMMUNITIES	2010 NUTRIENTS	2010 DISSOLVED OXYGEN	2010 TEMPERATURE	2010 PH	2010 SULFATE	2010 CHLORIDE	2010 TOTAL DISSOLVED SOLIDS	2010 FREE CYANIDE	2010 AMMONIA	2010 OIL&GREASE	2010 SILTATION	2010 DISSOLVED COPPER	2010 DISSOLVED NICKEL	2010 DISSOLVED ZINC	2010 TOTAL MERCURY (WATER)	2008 IRCAT ALLUS	2010 IRCAT ALLUS	2008 ECOLI	2010 ECOLI	2008 IRCAT RECR	2010 IRCAT RECR	2008 TOTAL MERCURY (FISH TISSUE)	2008 PCBS (FISH TISSUE)	2008 TOTAL MERCURY (WATER)	2008 PCBS (WATER)	2008 DIOXIN (WATER)	2010 TOTAL MERCURY (FISH TISSUE)	2010 PCBS (FISH TISSUE)	2010 TOTAL MERCURY (WATER)	2010 PCBS (WATER)	2010 DIOXIN (WATER)	2008 IRCAT FISH	2010 IRCAT FISH
050800030107	WAYNE CO	ING031C_00	MARTINDALE CREEK - BEARD RUN	ING0317_T1002	BEARD RUN	3.12																																																
050800030107	WAYNE CO	ING031D	NA - New reach indexed at high resolution	ING0317_T1004A	DRY RUN - UNNAMED TRIBUTARY	0.55																																																
050800030107	WAYNE CO	ING031D	NA - New reach indexed at high resolution	ING0317_T1004B	DRY RUN - UNNAMED TRIBUTARY	0.44																																															
050800030107	WAYNE CO	ING031D	NA - New reach indexed at high resolution	ING0317_T1004C	DRY RUN - UNNAMED TRIBUTARY	0.62																																															
050800030107	WAYNE CO	ING031D_00	MARTINDALE CREEK - DRY BRANCH	ING0317_01	MARTINDALE CREEK	14.75																																								5A		**5A**											
050800030107	WAYNE CO	ING031D_00	MARTINDALE CREEK - DRY BRANCH	ING0317_T1004	DRY RUN	17.57																																															
050800030108	WAYNE CO	ING031E	NA - New reach indexed at high resolution	ING0318_02A	WHITEWATER RIVER - UNNAMED TRIBUTARY	0.55																																															
050800030108	WAYNE CO	ING031E	NA - New reach indexed at high resolution	ING0318_02B	WHITEWATER RIVER - UNNAMED TRIBUTARY	0.48																																															
050800030108	WAYNE CO	ING031E	NA - New reach indexed at high resolution	ING0318_T1008	MILTEN DRAIN	1.74																																															
050800030108	WAYNE CO	ING031E	NA - New reach indexed at high resolution	ING0318_T1009	CITY RUN	2.10																																															
050800030108	WAYNE CO	ING031E_T1005	WHITEWATER RIVER - MILTON	ING0318_02	WHITEWATER RIVER	8.58																																						**5A**	5A	5A	**5A**	**5A**											
050800030202	RANDOLPH CO	ING0321	NA - New reach indexed at high resolution	ING0322_T1008	GREENS FORK - UNNAMED TRIBUTARY	1.22																																														
050800030202	RANDOLPH CO/WAYNE CO	ING0321_00	GREENS FORK CREEK - COPY RUN	ING0322_02	GREENS FORK	12.65																																														
050800030202	RANDOLPH CO	ING0321_00	GREENS FORK CREEK - COPY RUN	ING0322_T1001	CARD RUN	1.98																																														
050800030202	RANDOLPH CO	ING0321_00	GREENS FORK CREEK - COPY RUN	ING0322_T1002	GREENS FORK - UNNAMED TRIBUTARY	1.52																																														
050800030202	RANDOLPH CO	ING0321_00	GREENS FORK CREEK - COPY RUN	ING0322_T1003	GREENS FORK - UNNAMED TRIBUTARY	1.13																																														
050800030202	RANDOLPH CO	ING0321_00	GREENS FORK CREEK - COPY RUN	ING0322_T1004	COPY RUN	1.48																																														
050800030202	RANDOLPH CO	ING0321_00	GREENS FORK CREEK - COPY RUN	ING0322_T1005	GREENS FORK - UNNAMED TRIBUTARY	0.39																																														
050800030202	RANDOLPH CO	ING0321_00	GREENS FORK CREEK - COPY RUN	ING0322_T1006	GREENS FORK - UNNAMED TRIBUTARY	1.31																																														
050800030202	RANDOLPH CO	ING0321_00	GREENS FORK CREEK - COPY RUN	ING0322_T1007	GREENS FORK - UNNAMED TRIBUTARY	1.85																																														
050800030202	RANDOLPH CO	ING0321_00	GREENS FORK CREEK - COPY RUN	ING0322_T1009	QUAKER RUN	1.47																																														
050800030202	RANDOLPH CO	ING0321_00	GREENS FORK CREEK - COPY RUN	ING0322_T1010	GREENS FORK - UNNAMED TRIBUTARY	3.02																																														
050800030202	RANDOLPH CO	ING0321_00	GREENS FORK CREEK - COPY RUN	ING0322_T1011	WOODCLINCH BROOK	3.07																																														
050800030201	RANDOLPH CO	ING0322_00	MUD CREEK - LITTLE MUD CREEK	ING0321_01	MUD CREEK	29.54																																								5A		**5A**											
050800030201	RANDOLPH CO	ING0322_00	MUD CREEK - LITTLE MUD CREEK	ING0321_T1001	LITTLE MUD CREEK	10.26																																								5A		**5A**											
050800030202	RANDOLPH CO/WAYNE CO	ING0323_00	GREENS FORK CREEK -- MORGAN CREEK	ING0322_01	GREENS FORK	6.70																																							**2**		5A		**5A**											
050800030714	UNION CO	ING0323_00	GREENS FORK CREEK -- MORGAN CREEK	ING037E_05	HANNA CREEK	35.28																																														
050800030714	UNION CO	ING0323_00	GREENS FORK CREEK -- MORGAN CREEK	ING037E_T1001	DUBOIS CREEK	11.43																																								5A		**5A**											

HUC_12	COUNTY	AUID_2008	AUNAME_2008	AUID_2010	AUNAME_2010	AUID_2010 SIZE (MILES)	2008 IMPAIRED BIOTIC COMMUNITIES	2008 NUTRIENTS	2008 DISSOLVED OXYGEN	2008 TEMPERATURE	2008 PH	2008 SULFATE	2008 CHLORIDE	2008 TOTAL DISSOLVED SOLIDS	2008 TOTAL CYANIDE	2008 AMMONIA	2008 OIL&GREASE	2008 SILTATION	2008 TOTAL COPPER	2008 TOTAL NICKEL	2008 TOTAL ZINC	2008 TOTAL MERCURY (WATER)	2010 IMPAIRED BIOTIC COMMUNITIES	2010 NUTRIENTS	2010 DISSOLVED OXYGEN	2010 TEMPERATURE	2010 PH	2010 SULFATE	2010 CHLORIDE	2010 TOTAL DISSOLVED SOLIDS	2010 FREE CYANIDE	2010 AMMONIA	2010 OIL&GREASE	2010 SILTATION	2010 DISSOLVED COPPER	2010 DISSOLVED NICKEL	2010 DISSOLVED ZINC	2010 TOTAL MERCURY (WATER)	2008 IRCAT ALUS	2010 IRCAT ALUS	2008 ECOLI	2010 ECOLI	2008 IRCAT RECR	2010 IRCAT RECR	2008 TOTAL MERCURY (FISH TISSUE)	2008 PCBS (FISH TISSUE)	2008 TOTAL MERCURY (WATER)	2008 PCBS (WATER)	2008 DIOXIN (WATER)	2010 TOTAL MERCURY (FISH TISSUE)	2010 PCBS (FISH TISSUE)	2010 TOTAL MERCURY (WATER)	2010 PCBS (WATER)	2010 DIOXIN (WATER)	2008 IRCAT FISH	2010 IRCAT FISH
050800030202	RANDOLPH CO	ING0323_T1001	BLOOMINGPORT CREEK AND UNNAMED TRIBUTARIES	ING0322_T1012	BLOOMINGPORT CREEK	4.29																																			5A		5A														
050800030714	UNION CO	ING0323_T1001	BLOOMINGPORT CREEK AND UNNAMED TRIBUTARIES	ING037E_05	HANNA CREEK	35.28																																			5A		4A		4A												
050800030714	UNION CO	ING0323_T1001	BLOOMINGPORT CREEK AND UNNAMED TRIBUTARIES	ING037E_05	HANNA CREEK	35.28																																																				
050800030714	UNION CO	ING0323_T1001	BLOOMINGPORT CREEK AND UNNAMED TRIBUTARIES	ING037E_06	HANNA CREEK	13.89																				5A																5A																		
050800030202	RANDOLPH CO	ING0323_T1002	PORT RUN	ING0322_T1012	BLOOMINGPORT CREEK	4.29																																			5A		5A		5A												
050800030202	RANDOLPH CO	ING0323_T1004	GREENS FORK - UNNAMED TRIBUTARY	ING0322_T1014	GREENS FORK - UNNAMED TRIBUTARY	2.17																																																						
050800030202	RANDOLPH CO/WAYNE CO	ING0323_T1005	GREENS FORK - UNNAMED TRIBUTARY	ING0322_02	GREENS FORK	12.65																																																					
050800030202	WAYNE CO	ING0323_T1006	WELL BROOK	ING0322_T1015	WELL BROOK	1.95																																																				
050800030202	WAYNE CO	ING0323_T1007	HOPEWELL RUN	ING0322_T1016	HOPEWELL RUN	1.28																																																				
050800030202	WAYNE CO	ING0323_T1008	GREENS FORK - UNNAMED TRIBUTARY	ING0322_T1017	GREENS FORK - UNNAMED TRIBUTARY	1.09																																																					
050800030202	RANDOLPH CO/WAYNE CO	ING0323_T1009	FRUIT BRANCH - UNNAMED TRIBUTARY	ING0322_T1018	FRUIT BRANCH	4.95																																																					
050800030202	RANDOLPH CO/WAYNE CO	ING0323_T1010	FRUIT BRANCH - UNNAMED TRIBUTARY	ING0322_T1018	FRUIT BRANCH	4.95																																																					
050800030202	RANDOLPH CO/WAYNE CO	ING0323_T1011	FRUIT BRANCH	ING0322_T1018	FRUIT BRANCH	4.95																																																				
050800030202	WAYNE CO	ING0323_T1012	GREENS FORK - UNNAMED TRIBUTARY	ING0322_T1019	GREENS FORK - UNNAMED TRIBUTARY	1.07																																																				
050800030202	WAYNE CO	ING0323_T1013	WILLIAM CREEK	ING0322_T1020	WILLIAM CREEK	4.65																																																					
050800030202	WAYNE CO	ING0323_T1014	TOWN CREEK	ING0322_T1021	TOWN CREEK	2.71																																																					
050800030202	WAYNE CO	ING0323_T1015	MORGAN CREEK	ING0322_T1022	MORGAN CREEK	6.79																																																					
050800030202	WAYNE CO	ING0323_T1016	MORGAN CREEK - UNNAMED TRIBUTARY	ING0322_T1022	MORGAN CREEK	6.79																																																				
050800030203	WAYNE CO	ING0324	NA - New reach indexed at high resolution	ING0323_T1017	GREENS FORK - UNNAMED TRIBUTARY	1.70																																																					
050800030203	WAYNE CO	ING0324	NA - New reach indexed at high resolution	ING0323_T1018	PUP CREEK	2.47																																																				
050800030203	WAYNE CO	ING0324	NA - New reach indexed at high resolution	ING0323_T1021	COLLOR CREEK	2.90																																																				
050800030203	WAYNE CO	ING0324	NA - New reach indexed at high resolution	ING0323_T1022	PALE RUN	1.85																																																			
050800030717	UNION CO	ING0324	NA - New reach indexed at high resolution	ING037H_01A	WHITEWATER RIVER, EAST FORK - UNNAMED TRIBUTARY	0.18																																																					
050800030203	WAYNE CO	ING0324_00	GREENS FORK CREEK - WILLIAMSBURG CREEK	ING0323_01	GREENS FORK	16.19																																																					
050800030203	WAYNE CO	ING0324_00	GREENS FORK CREEK - WILLIAMSBURG CREEK	ING0323_T1020	WILLIAMSBURG CREEK	5.03																																																					
050800030717	FRANKLIN CO	ING0324_01	GREENS FORK	ING037H_01	WHITEWATER RIVER, EAST FORK	2.22																																																				
050800030802	FRANKLIN CO	ING0324_02	GREENS FORK	ING0382_01	BLUE CREEK	4.97																																																			
050800030204	WAYNE CO	ING0325	NA - New reach indexed at high resolution	ING0324_T1001	OUR RUN	3.57																																																			

HUC_12	COUNTY	AUID_2008	AUNAME_2008	AUID_2010	AUNAME_2010	AUID_2010 SIZE (MILES)	2008 IMPAIRED BIOTIC COMMUNITIES	2008 NUTRIENTS	2008 DISSOLVED OXYGEN	2008 TEMPERATURE	2008 PH	2008 SULFATE	2008 CHLORIDE	2008 TOTAL DISSOLVED SOLIDS	2008 TOTAL CYANIDE	2008 AMMONIA	2008 OIL&GREASE	2008 SILTATION	2008 TOTAL COPPER	2008 TOTAL NICKEL	2008 TOTAL ZINC	2008 TOTAL MERCURY (WATER)	2010 IMPAIRED BIOTIC COMMUNITIES	2010 NUTRIENTS	2010 DISSOLVED OXYGEN	2010 TEMPERATURE	2010 PH	2010 SULFATE	2010 CHLORIDE	2010 TOTAL DISSOLVED SOLIDS	2010 FREE CYANIDE	2010 AMMONIA	2010 OIL&GREASE	2010 SILTATION	2010 DISSOLVED COPPER	2010 DISSOLVED NICKEL	2010 DISSOLVED ZINC	2010 TOTAL MERCURY (WATER)	2008 IRCAT ALUS	2010 IRCAT ALUS	2008 ECOLI	2010 ECOLI	2008 IRCAT RECR	2010 IRCAT RECR	2008 TOTAL MERCURY (FISH TISSUE)	2008 PCBS (FISH TISSUE)	2008 TOTAL MERCURY (WATER)	2008 PCBS (WATER)	2008 DIOXIN (WATER)	2010 TOTAL MERCURY (FISH TISSUE)	2010 PCBS (FISH TISSUE)	2010 TOTAL MERCURY (WATER)	2010 PCBS (WATER)	2010 DIOXIN (WATER)	2008 IRCAT FISH	2010 IRCAT FISH
050800030204	WAYNE CO	ING0325	NA - New reach indexed at high resolution	ING0324_T1001A	OUR RUN - UNNAMED TRIBUTARY	0.39																																																
050800030204	WAYNE CO	ING0325	NA - New reach indexed at high resolution	ING0324_T1002	COLLEGE CORNER BRANCH	3.51																																																
050800030204	WAYNE CO	ING0325	NA - New reach indexed at high resolution	ING0324_T1004	PINHOOK DRAIN	2.59																																																
050800030204	WAYNE CO	ING0325_00	GREENS FORK	ING0324_01	GREENS FORK	24.98																																					5A	5A	**5A**	**5A**															
050800030804	FRANKLIN CO	ING0325_00	GREENS FORK	ING0384_01	WHITEWATER RIVER	11.05																																				**5A**	5A	5A	**5A**	**5A**															
050800030204	WAYNE CO	ING0325_T1001	BLACK WATER BRANCH	ING0324_T1003	BLACK WATER BRANCH	6.60																																																
050800030204	WAYNE CO	ING0326_00	GREENS FORK	ING0324_01	GREENS FORK	24.98																																				**2**	5A	5A	**5A**	**5A**															
050800030204	WAYNE CO	ING0326_00	GREENS FORK	ING0324_T1005	FRANKLIN CREEK	8.44																																					5A	5A	**5A**	**5A**															
050800030803	FRANKLIN CO	ING0326_00	GREENS FORK	ING0383_T1005	POSSUM HOLLOW	9.07																																					5A	5A	**5A**	**5A**															
050800030204	WAYNE CO	ING0326_T1001	FRANKLIN CREEK	ING0324_T1005	FRANKLIN CREEK	8.61																																					5A	5A	**5A**	**5A**															
050800030205	FAYETTE CO/WAYNE CO	ING0327	NA - New reach indexed at high resolution	ING0325_T1003	SHAKER RUN - UNNAMED TRIBTUARY	4.49																																																
050800030205	WAYNE CO	ING0327	NA - New reach indexed at high resolution	ING0325_T1004	SHAKER RUN - UNNAMED TRIBTUARY	1.69																																																
050800030205	WAYNE CO	ING0327_T1001	MIXED CREEK	ING0325_T1005	MIXED CREEK	4.78																																					5A	5A	**5A**	**5A**															
050800030205	FAYETTE CO/WAYNE CO	ING0327_T1002	SHAKER RUN	ING0325_T1002	SHAKER RUN	16.16																																															
050800030205	FAYETTE CO/WAYNE CO	ING0327_T1006	WHITEWATER RIVER, WEST FORK	ING0325_01	WHITEWATER RIVER, WEST FORK	6.92																																					5A	2	**5A**	**2**	5B					5B					**5B**	**5B**
050800030806	DEARBORN CO/FRANKLIN CO	ING0327_T1006	WHITEWATER RIVER, WEST FORK	ING0386_T1001	LOGAN CREEK	26.46																																					5A	5A	**5A**	**5A**	5B	5B				5B	5B				**5B**	**5B**
050800030301	WAYNE CO	ING0331	NA - New reach indexed at high resolution	ING0331_T1016	YOUNGS BRANCH	1.10																																															
050800030301	RANDOLPH CO/WAYNE CO	ING0331_00	NOLANDS FORK	ING0331_01	NOLANDS FORK	21.15																	5A		5A																**5A**	5A	5A	**5A**	**5A**															
050800030806	DEARBORN CO	ING0331_03	NOLANDS FORK	ING0386_01	WHITEWATER RIVER	3.05																																						5A		**5A**															
050800030806	DEARBORN CO	ING0331_03	NOLANDS FORK	ING0386_T1008	JOHNSON FORK - UNNAMED TRIBUTARY	1.29																																						5A		**5A**															
050800030301	RANDOLPH CO	ING0331_T1001	BOWEN DITCH	ING0331_T1010	BOWEN DITCH	1.03																																					5A	2	**5A**	**2**															
050800030301	RANDOLPH CO	ING0331_T1002	CRETE DRAIN	ING0331_T1011	CRETE DRAIN	1.95																																					5A	2	**5A**	**2**															
050800030301	RANDOLPH CO/WAYNE CO	ING0331_T1003	NOLANDS FORK-UNNAMED TRIBUTARY	ING0331_01	NOLANDS FORK	21.15																	5A		5A																**5A**	5A	5A	**5A**	**5A**															
050800030301	RANDOLPH CO	ING0331_T1004	KELLY DITCH	ING0331_T1012	KELLY DITCH	2.58																																					5A	2	**5A**	**2**															
050800030301	RANDOLPH CO/WAYNE CO	ING0331_T1005	NOLANDS FORK-UNNAMED TRIBUTARIES	ING0331_T1013	NOLANDS FORK - UNNAMED TRIBUTARY	2.66																																					5A	2	**5A**	**2**															
050800030301	RANDOLPH CO/WAYNE CO	ING0331_T1006	NOLANDS FORK-UNNAMED TRIBUTARY	ING0331_01	NOLANDS FORK	21.15																	5A		5A																**5A**	5A	5A	**5A**	**5A**															
050800030301	WAYNE CO	ING0331_T1007	POLE CREEK	ING0331_T1014	POLE CREEK	5.21																																					5A	2	**5A**	**2**															
050800030301	WAYNE CO	ING0331_T1008	LINE BROOK	ING0331_T1014	POLE CREEK	5.21																																					5A	2	**5A**	**2**															

HUC_12	COUNTY	AUID_2008	AUNAME_2008	AUID_2010	AUNAME_2010	AUID_2010 SIZE (MILES)	2008 IMPAIRED BIOTIC COMMUNITIES	2008 NUTRIENTS	2008 DISSOLVED OXYGEN	2008 TEMPERATURE	2008 PH	2008 SULFATE	2008 CHLORIDE	2008 TOTAL DISSOLVED SOLIDS	2008 TOTAL CYANIDE	2008 AMMONIA	2008 OIL&GREASE	2008 SILTATION	2008 TOTAL COPPER	2008 TOTAL NICKEL	2008 TOTAL ZINC	2008 TOTAL MERCURY (WATER)	2010 IMPAIRED BIOTIC COMMUNITIES	2010 NUTRIENTS	2010 DISSOLVED OXYGEN	2010 TEMPERATURE	2010 PH	2010 SULFATE	2010 CHLORIDE	2010 TOTAL DISSOLVED SOLIDS	2010 FREE CYANIDE	2010 AMMONIA	2010 OIL&GREASE	2010 SILTATION	2010 DISSOLVED COPPER	2010 DISSOLVED NICKEL	2010 DISSOLVED ZINC	2010 TOTAL MERCURY (WATER)	2008 IRCAT ALUS	2010 IRCAT ALUS	2008 ECOLI	2010 ECOLI	2008 IRCAT RECR	2010 IRCAT RECR	2008 TOTAL MERCURY (FISH TISSUE)	2008 PCBS (FISH TISSUE)	2008 TOTAL MERCURY (WATER)	2008 PCBS (WATER)	2008 DIOXIN (WATER)	2010 TOTAL MERCURY (FISH TISSUE)	2010 PCBS (FISH TISSUE)	2010 TOTAL MERCURY (WATER)	2010 PCBS (WATER)	2010 DIOXIN (WATER)	2008 IRCAT FISH	2010 IRCAT FISH
050800030301	WAYNE CO	ING0331_T1009	SLOW RUN	ING0331_T1015	SLOW RUN	2.69																																																
050800030302	WAYNE CO	ING0332_00	FOUNTAIN CREEK	ING0332_T1011	FOUNTAIN CREEK	15.64																																																
050800030302	WAYNE CO	ING0332_01	NOLANDS FORK	ING0332_02	NOLANDS FORK	13.96																																			5A	5A	**5A**	**5A**											
050800030302	WAYNE CO	ING0332_T1001	WOODS BRANCH	ING0332_T1011	FOUNTAIN CREEK	15.64																																															
050800030302	WAYNE CO	ING0332_T1002	GROVE CREEK	ING0332_T1011	FOUNTAIN CREEK	15.64																																															
050800030302	WAYNE CO	ING0332_T1004	KNOLLENBERG DITCH-UNNAMED TRIBUTARY	ING0332_T1012	KNOLLENBERG DITCH	5.16																																															
050800030302	WAYNE CO	ING0332_T1005	KNOLLENBERG DITCH	ING0332_T1012	KNOLLENBERG DITCH	5.16																																														
050800030302	WAYNE CO	ING0332_T1006	KNOLL RUN	ING0332_02	NOLANDS FORK	13.96																																														
050800030302	WAYNE CO	ING0332_T1007	QUACK CREEK	ING0332_02	NOLANDS FORK	13.96																																														
050800030302	WAYNE CO	ING0332_T1008	BERG BROOK	ING0332_02	NOLANDS FORK	13.96																																														
050800030302	WAYNE CO	ING0332_T1009	WEB CREEK	ING0332_02	NOLANDS FORK	13.96																																														
050800030302	WAYNE CO	ING0332_T1010	HIGH BROOK	ING0332_02	NOLANDS FORK	13.96																																														
050800030303	WAYNE CO	ING0333	NA - New reach indexed at high resolution	ING0333_T1018A	FORK CREEK - UNNAMED TRIBUTARY	0.28																																														
050800030303	WAYNE CO	ING0333_00	NOLANDS FORK	ING0333_01	NOLANDS FORK	22.45	5A																5A																	**5A**	**5A**	5A	5A	**5A**	**5A**											
050800030303	WAYNE CO	ING0333_T1001	WEBSTER CREEK	ING0333_T1012	WEBSTER CREEK	1.61	5A																5A																	**5A**	**5A**															
050800030303	WAYNE CO	ING0333_T1002	WEB BRANCH	ING0333_T1013	WEB BRANCH	1.66	5A																5A																	**5A**	**5A**															
050800030303	WAYNE CO	ING0333_T1003	SINGLE CREEK	ING0333_T1014	SINGLE CREEK	2.19	5A																5A																	**5A**	**5A**															
050800030303	WAYNE CO	ING0333_T1004	LONG CREEK	ING0333_T1015	LONG CREEK	5.24	5A																5A																	**5A**	**5A**															
050800030303	WAYNE CO	ING0333_T1005	CAIN DITCH	ING0333_T1016	CAIN DITCH	2.24	5A																5A																	**5A**	**5A**															
050800030303	WAYNE CO	ING0333_T1006	RICH CREEK	ING0333_T1017	RICH CREEK	5.55	5A																5A																	**5A**	**5A**															
050800030303	WAYNE CO	ING0333_T1007	FORK CREEK	ING0333_T1018	FORK CREEK	6.67	5A																5A																	**5A**	**5A**															
050800030303	WAYNE CO	ING0333_T1008	NOLANDS FORK-UNNAMED TRIBUTARY	ING0333_T1019	NOLANDS FORK - UNNAMED TRIBUTARY	1.93	5A																5A																	**5A**	**5A**															
050800030303	WAYNE CO	ING0333_T1010	GEPHART DITCH	ING0333_T1020	GEPHART DITCH	3.12	5A																5A																	**5A**	**5A**															
050800030303	WAYNE CO	ING0333_T1011	CROWN CREEK	ING0333_T1021	CROWN CREEK	3.10	5A																5A																	**5A**	**5A**															
050800030304	WAYNE CO	ING0334	NA - New reach indexed at high resolution	ING0334_T1001	COLD RUN	2.04																																															
050800030304	WAYNE CO	ING0334	NA - New reach indexed at high resolution	ING0334_T1002	SNOW RUN	2.23																																															
050800030304	WAYNE CO	ING0334	NA - New reach indexed at high resolution	ING0334_T1006	ICE BROOK	2.84																																															
050800030304	WAYNE CO	ING0334	NA - New reach indexed at high resolution	ING0334_T1007	NOLANDS FORK - UNNAMED TRIBUTARY	1.37																																															

HUC_12	COUNTY	AUID_2008	AUNAME_2008	AUID_2010	AUNAME_2010	AUID_2010 SIZE (MILES)	2008 IMPAIRED BIOTIC COMMUNITIES	2008 NUTRIENTS	2008 DISSOLVED OXYGEN	2008 TEMPERATURE	2008 PH	2008 SULFATE	2008 CHLORIDE	2008 TOTAL DISSOLVED SOLIDS	2008 TOTAL CYANIDE	2008 AMMONIA	2008 OIL&GREASE	2008 SILTATION	2008 TOTAL COPPER	2008 TOTAL NICKEL	2008 TOTAL ZINC	2008 TOTAL MERCURY (WATER)	2010 IMPAIRED BIOTIC COMMUNITIES	2010 NUTRIENTS	2010 DISSOLVED OXYGEN	2010 TEMPERATURE	2010 PH	2010 SULFATE	2010 CHLORIDE	2010 TOTAL DISSOLVED SOLIDS	2010 FREE CYANIDE	2010 AMMONIA	2010 OIL&GREASE	2010 SILTATION	2010 DISSOLVED COPPER	2010 DISSOLVED NICKEL	2010 DISSOLVED ZINC	2010 TOTAL MERCURY (WATER)	2008 IRCAT ALLUS	2010 IRCAT ALUS	2008 ECOLI	2010 ECOLI	2008 IRCAT RECR	2010 IRCAT RECR	2008 TOTAL MERCURY (FISH TISSUE)	2008 PCBS (FISH TISSUE)	2008 TOTAL MERCURY (WATER)	2008 PCBS (WATER)	2008 DIOXIN (WATER)	2010 TOTAL MERCURY (FISH TISSUE)	2010 PCBS (FISH TISSUE)	2010 TOTAL MERCURY (WATER)	2010 PCBS (WATER)	2010 DIOXIN (WATER)	2008 IRCAT FISH	2010 IRCAT FISH
050800030304	WAYNE CO	ING0334	NA - New reach indexed at high resolution	ING0334_T1008	MIDDLE RUN	1.89																																															
050800030304	WAYNE CO	ING0334	NA - New reach indexed at high resolution	ING0334_T1010	SLEET BROOK	1.55																																															
050800030304	WAYNE CO	ING0334	NA - New reach indexed at high resolution	ING0334_T1011	NOLANDS FORK - UNNAMED TRIBUTARY	1.52																																															
050800030304	WAYNE CO	ING0334	NA - New reach indexed at high resolution	ING0334_T1012	NOLANDS FORK - UNNAMED TRIBUTARY	0.67																																															
050800030304	WAYNE CO	ING0334	NA - New reach indexed at high resolution	ING0334_T1015	NOLANDS FORK - UNNAMED TRIBUTARY	1.04																																															
050800030304	WAYNE CO	ING0334_00	NOLANDS FORK - COMMON RUN	ING0334_01	NOLANDS FORK	14.56																																					2		5A		5A														
050800030304	WAYNE CO	ING0334_00	NOLANDS FORK - COMMON RUN	ING0334_T1003	CENTER RUN	1.47																																															
050800030304	WAYNE CO	ING0334_00	NOLANDS FORK - COMMON RUN	ING0334_T1004	POINT RUN	3.29																																															
050800030304	WAYNE CO	ING0334_00	NOLANDS FORK - COMMON RUN	ING0334_T1005	BRYANT CREEK	2.61																																															
050800030304	WAYNE CO	ING0334_00	NOLANDS FORK - COMMON RUN	ING0334_T1009	CENTRUM RUN	3.29																																															
050800030304	WAYNE CO	ING0334_00	NOLANDS FORK - COMMON RUN	ING0334_T1013	CENTRAL RUN	9.12																																															
050800030304	WAYNE CO	ING0334_00	NOLANDS FORK - COMMON RUN	ING0334_T1014	WARM RUN	4.27																																															
050800030305	WAYNE CO	ING0335	NA - New reach indexed at high resolution	ING0335_T1004	BUTLERS CREEK - UNNAMED TRIBUTARY	2.55																																															
050800030305	WAYNE CO	ING0335	NA - New reach indexed at high resolution	ING0335_T1005	BUTLERS CREEK - UNNAMED TRIBUTARY	1.79																																															
050800030305	WAYNE CO	ING0335	NA - New reach indexed at high resolution	ING0335_T1006	BUTLERS CREEK - UNNAMED TRIBUTARY	1.94																																															
050800030305	WAYNE CO	ING0335	NA - New reach indexed at high resolution	ING0335_T1007	BUTLERS CREEK - UNNAMED TRIBUTARY	1.23																																															
050800030305	WAYNE CO	ING0335	NA - New reach indexed at high resolution	ING0335_T1008	BUTLERS CREEK - UNNAMED TRIBUTARY	2.05																																															
050800030305	WAYNE CO	ING0335	NA - New reach indexed at high resolution	ING0335_T1009	BUTLERS CREEK - UNNAMED TRIBUTARY	3.70																																															
050800030305	WAYNE CO	ING0335	NA - New reach indexed at high resolution	ING0335_T1010	BUTLERS CREEK - UNNAMED TRIBUTARY	1.60																																															
050800030305	FAYETTE CO	ING0335	NA - New reach indexed at high resolution	ING0335_T1012	NOLANDS FORK - UNNAMED TRIBUTARY	2.23																																															
050800030305	FAYETTE/WAYNE	ING0335_00	NOLANDS FORK	ING0335_01	NOLANDS FORK	2.22																																					2		5A		5A		5A												
050800030305	FAYETTE CO/WAYNE CO	ING0335_T1001	BUTLER CREEK-UNNAMED TRIBUTARY	ING0335_T1011	BUTLERS CREEK - UNNAMED TRIBUTARY	6.33																																															
050800030305	WAYNE CO	ING0335_T1002	BUTLERS CREEK	ING0335_T1003	BUTLERS CREEK	8.05																																														
050800030401	FAYETTE CO	ING0341	NA - New reach indexed at high resolution	ING0341_T1009	WHITEWATER RIVER - UNNAMED TRIBUTARY	5.33																																															
050800030401	FAYETTE CO	ING0341	NA - New reach indexed at high resolution	ING0341_T1010	WHITEWATER RIVER - UNNAMED TRIBUTARY	1.96																																															
050800030401	FAYETTE CO/WAYNE CO	ING0341_00	MUD RUN AND OTHER TRIBS	ING0341_T1008	MUD RUN	10.89																																														
050800030401	FAYETTE CO	ING0341_T1007	Whitewater River, West Fork	ING0341_01	WHITEWATER RIVER	2.56																																						5A	2	5A	2												
050800030404	FAYETTE CO	ING0341_T1008	MUD RUN	ING0344_01	WHITEWATER RIVER	10.57																																														

HUC_12	COUNTY	AUID_2008	AUNAME_2008	AUID_2010	AUNAME_2010	AUID_2010 SIZE (MILES)	2008 IMPAIRED BIOTIC COMMUNITIES	2008 NUTREINTS	2008 DISSOLVED OXYGEN	2008 TEMPERATURE	2008 PH	2008 SULFATE	2008 CHLORIDE	2008 TOTAL DISSOLVED SOLIDS	2008 TOTAL CYANIDE	2008 AMMONIA	2008 OIL&GREASE	2008 SILTATION	2008 TOTAL COPPER	2008 TOTAL NICKEL	2008 TOTAL ZINC	2008 TOTAL MERCURY (WATER)	2010 IMPAIRED BIOTIC COMMUNITIES	2010 NUTRIENTS	2010 DISSOLVED OXYGEN	2010 TEMPERATURE	2010 PH	2010 SULFATE	2010 CHLORIDE	2010 TOTAL DISSOLVED SOLIDS	2010 FREE CYANIDE	2010 AMMONIA	2010 OIL&GREASE	2010 SILTATION	2010 DISSOLVED COPPER	2010 DISSOLVED NICKEL	2010 DISSOLVED ZINC	2010 TOTAL MERCURY (WATER)	2008 IRCAT ALUS	2010 IRCAT ALUS	2008 ECOLI	2010 ECOLI	2008 IRCAT RECR	2010 IRCAT RECR	2008 TOTAL MERCURY (FISH TISSUE)	2008 PCBS (FISH TISSUE)	2008 TOTAL MERCURY (WATER)	2008 PCBS (WATER)	2008 DIOXIN (WATER)	2010 TOTAL MERCURY (FISH TISSUE)	2010 PCBS (FISH TISSUE)	2010 TOTAL MERCURY (WATER)	2010 PCBS (WATER)	2010 DIOXIN (WATER)	2008 IRCAT FISH	2010 IRCAT FISH
050800030401	FAYETTE CO	ING0342	NA - New reach indexed at high resolution	ING0341_02A	LICK CREEK - UNNAMED TRIBUTARY	0.74																																															
050800030401	FAYETTE CO	ING0342	NA - New reach indexed at high resolution	ING0341_T1011	LICK CREEK - UNNAMED TRIBUTARY	2.51																																															
050800030401	FAYETTE CO/WAYNE CO	ING0342_00	LICK CREEK (FAYETTE)	ING0341_02	LICK CREEK	17.54																																														
050800030401	FAYETTE CO	ING0342_00	LICK CREEK (FAYETTE)	ING0341_03	LICK CREEK	7.09																																														
050800030404	FAYETTE CO	ING0343	NA - New reach indexed at high resolution	ING0344_T1011	WHITEWATER RIVER - UNNAMED TRIBUTARY	3.92																																															
050800030404	FAYETTE CO	ING0343	NA - New reach indexed at high resolution	ING0344_T1015	WHITEWATER RIVER - UNNAMED TRIBUTARY	6.10																																														
050800030404	FAYETTE CO	ING0343_00	WHITEWATER RIVER-UNNAMED TRIBUTARY (FAYETTE, IN)	ING0344_T1010	WHITEWATER RIVER - UNNAMED TRIBUTARY	3.90																																														
050800030404	FAYETTE CO	ING0343_T1007	WHITEWATER RIVER (CONNERSVILLE, IN UPSTREAM)	ING0344_01	WHITEWATER RIVER	10.57																																														
050800030404	FAYETTE CO	ING0343_T1007	WHITEWATER RIVER (CONNERSVILLE, IN UPSTREAM)	ING0344_01	WHITEWATER RIVER	10.57																																														
050800030404	FAYETTE CO	ING0344	NA - New reach indexed at high resolution	ING0344_T1014	WHITEWATER RIVER - UNNAMED TRIBUTARY	1.95																																														
050800030404	FAYETTE CO	ING0344	NA - New reach indexed at high resolution	ING0344_T1015	WHITEWATER RIVER - UNNAMED TRIBUTARY	6.10																																														
050800030404	FAYETTE CO/UNION CO	ING0344_00	Village Creek - Fishers Creek	ING0344_T1012	VILLAGE CREEK	23.08																																														
050800030404	FAYETTE CO	ING0344_00	Village Creek - Fishers Creek	ING0344_T1013	FISHERS CREEK	6.94																																														
050800030404	FAYETTE CO	ING0344_T1009	Whitewater River, West Fork	ING0344_01	WHITEWATER RIVER	10.57																																														
050800030402	FAYETTE CO	ING0345	NA - New reach indexed at high resolution	ING0342_T1002	WILLIAMS CREEK - UNNAMED TRIBUTARY	0.63																																														
050800030402	FAYETTE CO	ING0345_00	WILLIAMS CREEK - BRUSHY FORK	ING0342_01	WILLIAMS CREEK	18.90																																														
050800030402	FAYETTE CO	ING0345_00	WILLIAMS CREEK - BRUSHY FORK	ING0342_T1001	WILLIAMS CREEK - UNNAMED TRIBUTARY	4.07																																														
050800030402	FAYETTE CO	ING0345_00	WILLIAMS CREEK - BRUSHY FORK	ING0342_T1003	BRUSHY FORK	20.29																																														
050800030403	FAYETTE CO	ING0346	NA - New reach indexed at high resolution	ING0343_T1011	WILLIAMS CREEK - UNNAMED TRIBUTARY	1.85																																															
050800030403	FAYETTE CO	ING0346	NA - New reach indexed at high resolution	ING0343_T1012	WILLIAMS CREEK - UNNAMED TRIBUTARY	5.30																																															
050800030403	FAYETTE CO	ING0346	NA - New reach indexed at high resolution	ING0343_T1013	WILLIAMS CREEK - UNNAMED TRIBUTARY	2.64																																															
050800030403	FAYETTE CO	ING0346	NA - New reach indexed at high resolution	ING0343_T1014	WILLIAMS CREEK - UNNAMED TRIBUTARY	3.30																																															
050800030403	FAYETTE CO	ING0346	NA - New reach indexed at high resolution	ING0343_T1015	WILLIAMS CREEK - UNNAMED TRIBUTARY	2.79																																															
050800030403	FAYETTE CO	ING0346	NA - New reach indexed at high resolution	ING0343_T1016	WILLIAMS CREEK - UNNAMED TRIBUTARY	8.67																																															
050800030403	FAYETTE CO	ING0346	NA - New reach indexed at high resolution	ING0343_T1017	WILLIAMS CREEK - UNNAMED TRIBUTARY	0.68																																															
050800030403	FAYETTE CO	ING0346_00	WILLIAMS CREEK	ING0343_01	WILLIAMS CREEK	16.03																																								5A	5A	**5A**	**5A**																		

HUC_12	COUNTY	AUID_2008	AUNAME_2008	AUID_2010	AUNAME_2010	AUID_2010 SIZE (MILES)	2008 IMPAIRED BIOTIC COMMUNITIES	2008 NUTRIENTS	2008 DISSOLVED OXYGEN	2008 TEMPERATURE	2008 PH	2008 SULFATE	2008 CHLORIDE	2008 TOTAL DISSOLVED SOLIDS	2008 TOTAL CYANIDE	2008 AMMONIA	2008 OIL&GREASE	2008 SILTATION	2008 TOTAL COPPER	2008 TOTAL NICKEL	2008 TOTAL ZINC	2008 TOTAL MERCURY (WATER)	2010 IMPAIRED BIOTIC COMMUNITIES	2010 NUTRIENTS	2010 DISSOLVED OXYGEN	2010 TEMPERATURE	2010 PH	2010 SULFATE	2010 CHLORIDE	2010 TOTAL DISSOLVED SOLIDS	2010 FREE CYANIDE	2010 AMMONIA	2010 OIL&GREASE	2010 SILTATION	2010 DISSOLVED COPPER	2010 DISSOLVED NICKEL	2010 DISSOLVED ZINC	2010 TOTAL MERCURY (WATER)	2008 IRCAT ALLUS	2010 IRCAT ALLUS	2008 ECOLI	2010 ECOLI	2008 IRCAT RECR	2010 IRCAT RECR	2008 TOTAL MERCURY (FISH TISSUE)	2008 PCBS (FISH TISSUE)	2008 TOTAL MERCURY (WATER)	2008 PCBS (WATER)	2008 DIOXIN (WATER)	2010 TOTAL MERCURY (FISH TISSUE)	2010 PCBS (FISH TISSUE)	2010 TOTAL MERCURY (WATER)	2010 PCBS (WATER)	2010 DIOXIN (WATER)	2008 IRCAT FISH	2010 IRCAT FISH
050800030403	FAYETTE CO	ING0347	NA - New reach indexed at high resolution	ING0343_T1019	LITTLE WILLIAMS CREEK - UNNAMED TRIBUTARY	5.29																																															
050800030403	FAYETTE CO	ING0347	NA - New reach indexed at high resolution	ING0343_T1020	LITTLE WILLIAMS CREEK - UNNAMED TRIBUTARY	1.52																																															
050800030201	RANDOLPH CO	ING0347_00	LITTLE WILLIAMS CREEK	ING0321_T1001	LITTLE MUD CREEK	10.26																																					5A	5A	**5A**	**5A**														
050800030403	FAYETTE CO	ING0347_00	LITTLE WILLIAMS CREEK	ING0343_02	LITTLE WILLIAMS CREEK	16.71																																				**2**	5A	5A	**5A**	**5A**														
050800030203	WAYNE CO	ING0347_01	WILLIAMS CREEK	ING0323_T1019	GREENS FORK - UNNAMED TRIBUTARY	2.18																																					5A	5A	**5A**	**5A**														
050800030403	FAYETTE CO	ING0347_01	WILLIAMS CREEK	ING0343_01	WILLIAMS CREEK	16.03																																					5A	5A	**5A**	**5A**														
050800030405	FAYETTE CO	ING0348	NA - New reach indexed at high resolution	ING0345_T1002	WHITEWATER RIVER - UNNAMED TRIBUTARY	1.97																																															
050800030405	FAYETTE CO	ING0348	NA - New reach indexed at high resolution	ING0345_T1003	POT CREEK	5.34																																															
050800030405	FAYETTE CO	ING0348_00	FALL/ WILSON CREEKS AND OTHER TRIBS	ING0345_T1001	FALL CREEK	13.89																																															
050800030405	FAYETTE CO	ING0348_00	FALL/ WILSON CREEKS AND OTHER TRIBS	ING0345_T1004	WILSON CREEK	16.75																																															
050800030405	FAYETTE CO	ING0348_T1010	Whitewater River, West Fork	ING0345_01	WHITEWATER RIVER	1.77																																											5B			5B				**5B**	**5B**
050800030408	FAYETTE CO	ING0349	NA - New reach indexed at high resolution	ING0348_T1001	WHITEWATER RIVER - UNNAMED TRIBUTARY	6.80																																															
050800030408	FAYETTE CO	ING0349	NA - New reach indexed at high resolution	ING0348_T1001A	WHITEWATER RIVER - UNNAMED TRIBUTARY	0.81																																															
050800030408	FAYETTE CO	ING0349	NA - New reach indexed at high resolution	ING0348_T1002	WHITEWATER RIVER - UNNAMED TRIBUTARY	4.91																																															
050800030408	FAYETTE CO/FRANKLIN CO	ING0349_00	BEAR CREEK AND OTHER TRIBS	ING0348_T1003	BEAR CREEK	22.51																																						**2**		5A		**5A**														
050800030301	RANDOLPH CO/WAYNE CO	ING0349_T1005	BEAR CREEK	ING0331_01	NOLANDS FORK	21.15																	5A		5A																	**5A**		5A		**5A**														
050800030408	FAYETTE CO/FRANKLIN CO	ING0349_T1011	Whitewater River, West Fork	ING0348_01	WHITEWATER RIVER	8.79																																															
050800030406	FAYETTE CO	ING034A	NA - New reach indexed at high resolution	ING0346_T1002	GARRISON CREEK, SOUTH BRANCH - UNNAMED TRIBUTARY	1.63																																															
050800030406	FAYETTE CO	ING034A	NA - New reach indexed at high resolution	ING0346_T1003	GARRISON CREEK, SOUTH BRANCH - UNNAMED TRIBUTARY	4.21																																															
050800030406	FAYETTE CO	ING034A	NA - New reach indexed at high resolution	ING0346_T1003A	GARRISON CREEK, SOUTH BRANCH - UNNAMED TRIBUTARY	0.26																																															
050800030406	FAYETTE CO	ING034A	NA - New reach indexed at high resolution	ING0346_T1005	GARRISON CREEK, SOUTH BRANCH - UNNAMED TRIBUTARY	1.75																																															
050800030406	FAYETTE CO	ING034A	NA - New reach indexed at high resolution	ING0346_T1006	GARRISON CREEK, NORTH BRANCH - UNNAMED TRIBUTARY	4.69																																															
050800030406	FAYETTE CO	ING034A	NA - New reach indexed at high resolution	ING0346_T1007	GARRISON CREEK, NORTH BRANCH - UNNAMED TRIBUTARY	2.70																																															
050800030406	FAYETTE CO	ING034A	NA - New reach indexed at high resolution	ING0346_T1009	GARRISON CREEK - UNNAMED TRIBUTARY	1.51																																															
050800030406	FAYETTE CO	ING034A_00	GARRISON CREEK	ING0346_01	GARRISON CREEK, SOUTH BRANCH	17.26																																															
050800030406	FAYETTE CO	ING034A_00	GARRISON CREEK	ING0346_02	GARRISON CREEK, NORTH BRANCH	23.28																																															
050800030406	FAYETTE CO	ING034A_00	GARRISON CREEK	ING0346_03	GARRISON CREEK	1.63																																															
050800030406	FAYETTE CO	ING034A_00	GARRISON CREEK	ING0346_T1004	OWL CREEK	7.47																																															

HUC_12	COUNTY	AUID_2008	AUNAME_2008	AUID_2010	AUNAME_2010	AUID_2010 SIZE (MILES)	2008 IMPAIRED BIOTIC COMMUNITIES	2008 NUTRIENTS	2008 DISSOLVED OXYGEN	2008 TEMPERATURE	2008 PH	2008 SULFATE	2008 CHLORIDE	2008 TOTAL DISSOLVED SOLIDS	2008 TOTAL CYANIDE	2008 AMMONIA	2008 OIL&GREASE	2008 SILTATION	2008 TOTAL COPPER	2008 TOTAL NICKEL	2008 TOTAL ZINC	2008 TOTAL MERCURY (WATER)	2010 IMPAIRED BIOTIC COMMUNITIES	2010 NUTRIENTS	2010 DISSOLVED OXYGEN	2010 TEMPERATURE	2010 PH	2010 SULFATE	2010 CHLORIDE	2010 TOTAL DISSOLVED SOLIDS	2010 FREE CYANIDE	2010 AMMONIA	2010 OIL&GREASE	2010 SILTATION	2010 DISSOLVED COPPER	2010 DISSOLVED NICKEL	2010 DISSOLVED ZINC	2010 TOTAL MERCURY (WATER)	2008 IRCAT ALUS	2010 IRCAT ALUS	2008 ECOLI	2010 ECOLI	2008 IRCAT RECR	2010 IRCAT RECR	2008 TOTAL MERCURY (FISH TISSUE)	2008 PCBS (FISH TISSUE)	2008 TOTAL MERCURY (WATER)	2008 PCBS (WATER)	2008 DIOXIN (WATER)	2010 TOTAL MERCURY (FISH TISSUE)	2010 PCBS (FISH TISSUE)	2010 TOTAL MERCURY (WATER)	2010 PCBS (WATER)	2010 DIOXIN (WATER)	2008 IRCAT FISH	2010 IRCAT FISH
050800030406	FRANKLIN CO	ING034A_00	GARRISON CREEK	ING0346_T1008	GARRISON CREEK, NORTH BRANCH - UNNAMED TRIBUTARY	2.60																																														
050800030408	FRANKLIN CO	ING034B	NA - New reach indexed at high resolution	ING0348_02A	WHITEWATER RIVER - UNNAMED TRIBUTARY	1.45																																														
050800030408	FRANKLIN CO	ING034B_00	WHITEWATER RIVER	ING0348_02	WHITEWATER RIVER	4.91																																									5B				5B				**5B**	**5B**
050800030408	FRANKLIN CO	ING034B_T1001	SAYERS BRANCH	ING0348_T1004	SAYERS BRANCH	5.32																																													
050800030408	FRANKLIN CO	ING034B_T1002	WHITEWATER RIVER-UNNAMED TRIBUTARY (LAUREL, IN)	ING0348_T1005	WHITEWATER RIVER - UNNAMED TRIBUTARY	4.08																																													
050800030407	FAYETTE CO	ING034C	NA - New reach indexed at high resolution	ING0347_T1001	SANES CREEK - UNNAMED TRIBUTARY	3.94																																														
050800030407	FAYETTE CO	ING034C	NA - New reach indexed at high resolution	ING0347_T1002	SANES CREEK - UNNAMED TRIBUTARY	2.60																																														
050800030407	FAYETTE CO/RUSH CO	ING034C	NA - New reach indexed at high resolution	ING0347_T1003	SANES CREEK - UNNAMED TRIBUTARY	6.23																																														
050800030407	FRANKLIN CO	ING034C	NA - New reach indexed at high resolution	ING0347_T1004	SANES CREEK - UNNAMED TRIBUTARY	1.05																																														
050800030407	FAYETTE CO/FRANKLIN CO	ING034C_00	SANES CREEK	ING0347_02	SANES CREEK	16.40																																														
050800030407	FRANKLIN CO	ING034C_00	SANES CREEK	ING0347_03	SANES CREEK	7.90																																														
050800030407	FRANKLIN CO	ING034C_00	SANES CREEK	ING0347_T1005	DRY BRANCH	3.19																																														
050800030407	FRANKLIN CO	ING034C_00	SANES CREEK	ING0347_T1006	LITTLE SANES CREEK	12.67																																														
050800030408	FRANKLIN CO	ING034D	NA - New reach indexed at high resolution	ING0348_T1006	WHITEWATER RIVER - UNNAMED TRIBUTARY	3.76																																														
050800030408	FRANKLIN CO	ING034D	NA - New reach indexed at high resolution	ING0348_T1008	WHITEWATER RIVER - UNNAMED TRIBUTARY	2.40																																														
050800030408	FRANKLIN CO	ING034D_00	WHITEWATER RIVER	ING0348_03	WHITEWATER RIVER	5.22																																									5B				5B				**5B**	**5B**
050800030408	FRANKLIN CO	ING034D_01	WHITEWATER CANAL	ING0348_04	WHITEWATER CANAL	7.73																																								5A	5A	**5A**	**5A**										
050800030408	FRANKLIN CO	ING034D_T1001	SILLIMANS CREEK	ING0348_T1007	SILLIMANS CREEK	4.58																																													
050800030501	DECATUR CO	ING0351	NA - New reach indexed at high resolution	ING0351_T1003	SALT CREEK - UNNAMED TRIBUTARY	7.88																																														
050800030501	DECATUR CO	ING0351_00	SALT CREEK - HEADWATERS	ING0351_01	SALT CREEK	8.86																																													
050800030501	DECATUR CO	ING0351_00	SALT CREEK - HEADWATERS	ING0351_T1001	SALT CREEK - UNNAMED TRIBUTARY	3.75																																														
050800030501	DECATUR CO	ING0351_00	SALT CREEK - HEADWATERS	ING0351_T1002	SALT CREEK - UNNAMED TRIBUTARY	12.36																																														
050800030502	DECATUR CO	ING0352	NA - New reach indexed at high resolution	ING0352_T1001	SALT CREEK - UNNAMED TRIBUTARY	2.86																																														
050800030502	DECATUR CO	ING0352	NA - New reach indexed at high resolution	ING0352_T1002	SALT CREEK - UNNAMED TRIBUTARY	5.15																																														
050800030502	DECATUR CO/FRANKLIN CO	ING0352_00	SALT CREEK - ENOCHSBURG	ING0352_01	SALT CREEK	27.99																				5A																	**5A**												
050800030502	FRANKLIN CO	ING0353	NA - New reach indexed at high resolution	ING0352_01A	SALT CREEK - UNNAMED TRIBUTARY	0.38																																														
050800030502	DECATUR CO	ING0353	NA - New reach indexed at high resolution	ING0352_T1004	RIGHTHAND FORK SALT CREEK - UNNAMED TRIBUTARY	1.17																																														
050800030502	DECATUR CO	ING0353	NA - New reach indexed at high resolution	ING0352_T1005	RIGHTHAND FORK SALT CREEK - UNNAMED TRIBUTARY	0.53																																														

HUC_12	COUNTY	AUID_2008	AUNAME_2008	AUID_2010	AUNAME_2010	AUID_2010 SIZE (MILES)	2008 IMPAIRED BIOTIC COMMUNITIES	2008 NUTRIENTS	2008 DISSOLVED OXYGEN	2008 TEMPERATURE	2008 PH	2008 SULFATE	2008 CHLORIDE	2008 TOTAL DISSOLVED SOLIDS	2008 TOTAL CYANIDE	2008 AMMONIA	2008 OIL&GREASE	2008 SILTATION	2008 TOTAL COPPER	2008 TOTAL NICKEL	2008 TOTAL ZINC	2008 TOTAL MERCURY (WATER)	2010 IMPAIRED BIOTIC COMMUNITIES	2010 NUTRIENTS	2010 DISSOLVED OXYGEN	2010 TEMPERATURE	2010 PH	2010 SULFATE	2010 CHLORIDE	2010 TOTAL DISSOLVED SOLIDS	2010 FREE CYANIDE	2010 AMMONIA	2010 OIL&GREASE	2010 SILTATION	2010 DISSOLVED COPPER	2010 DISSOLVED NICKEL	2010 DISSOLVED ZINC	2010 TOTAL MERCURY (WATER)	2008 IRCAT ALUS	2010 IRCAT ALUS	2008 ECOLI	2010 ECOLI	2008 IRCAT RECR	2010 IRCAT RECR	2008 TOTAL MERCURY (FISH TISSUE)	2008 PCBS (FISH TISSUE)	2008 TOTAL MERCURY (WATER)	2008 PCBS (WATER)	2008 DIOXIN (WATER)	2010 TOTAL MERCURY (FISH TISSUE)	2010 PCBS (FISH TISSUE)	2010 TOTAL MERCURY (WATER)	2010 PCBS (WATER)	2010 DIOXIN (WATER)	2008 IRCAT FISH	2010 IRCAT FISH
050800030502	FRANKLIN CO	ING0353	NA - New reach indexed at high resolution	ING0352_T1007	SALT CREEK - UNNAMED TRIBUTARY	2.37																																														
050800030502	FRANKLIN CO	ING0353	NA - New reach indexed at high resolution	ING0352_T1008	SALT CREEK - UNNAMED TRIBUTARY	2.23																																														
050800030502	FRANKLIN CO	ING0353	NA - New reach indexed at high resolution	ING0352_T1009	SALT CREEK - UNNAMED TRIBUTARY	2.12																																														
050800030502	FRANKLIN CO	ING0353	NA - New reach indexed at high resolution	ING0352_T1010	HAMBURG BRANCH	2.34																																														
050800030502	FRANKLIN CO	ING0353	NA - New reach indexed at high resolution	ING0352_T1011	SALT CREEK - UNNAMED TRIBUTARY	1.07																																														
050800030502	DECATUR CO/FRANKLIN CO	ING0353_00	SALT CREEK - RIGHTHAND FORK	ING0352_01	SALT CREEK	27.99																				2																**2**														
050800030502	DECATUR CO	ING0353_00	SALT CREEK - RIGHTHAND FORK	ING0352_T1003	RIGHTHAND FORK SALT CREEK	3.17																																														
050800030502	FRANKLIN CO	ING0353_00	SALT CREEK - RIGHTHAND FORK	ING0352_T1006	RIGHTHAND FORK SALT CREEK	7.18																																														
050800030505	FRANKLIN CO	ING0354	NA - New reach indexed at high resolution	ING0355_T1003	HARVEY BRANCH - UNNAMED TRIBUTARY	3.08																																														
050800030505	FRANKLIN CO	ING0354	NA - New reach indexed at high resolution	ING0355_T1004	BACHELORS RUN	1.84																																														
050800030505	FRANKLIN CO	ING0354	NA - New reach indexed at high resolution	ING0355_T1005	MARLIN BRANCH	3.70																																														
050800030505	FRANKLIN CO	ING0354_00	SALT CREEK-HARVEY BRANCH	ING0355_T1001	HARVEY BRANCH	11.61																																														
050800030505	FRANKLIN CO	ING0354_00	SALT CREEK-HARVEY BRANCH	ING0355_T1002	HARVEY BRANCH	11.51																																														
050800030503	FRANKLIN CO	ING0355	NA - New reach indexed at high resolution	ING0353_02A	BULL FORK - UNNAMED TRIBUTARY	0.36																																														
050800030503	FRANKLIN	ING0355	NA - New reach indexed at high resolution	ING0353_T1001	BULL FORK - UNNAMED TRIBUTARY	1.55																																														
050800030503	RUSH CO	ING0355	NA - New reach indexed at high resolution	ING0353_T1002	BULL FORK - UNNAMED TRIBUTARY	3.70																																														
050800030503	DECATUR CO	ING0355	NA - New reach indexed at high resolution	ING0353_T1003	BULL FORK - UNNAMED TRIBUTARY	5.24																																														
050800030503	DECATUR/FRANKLIN	ING0355	NA - New reach indexed at high resolution	ING0353_T1004	BULL FORK - UNNAMED TRIBUTARY	1.18																																														
050800030503	FRANKLIN CO	ING0355	NA - New reach indexed at high resolution	ING0353_T1005	BULL FORK - UNNAMED TRIBUTARY	1.07																																														
050800030503	FRANKLIN CO	ING0355	NA - New reach indexed at high resolution	ING0353_T1007	BULL FORK - UNNAMED TRIBUTARY	1.08																																														
050800030503	FRANKLIN CO	ING0355	NA - New reach indexed at high resolution	ING0353_T1008	BULL FORK - UNNAMED TRIBUTARY	2.18																																														
050800030503	RUSH CO	ING0355_00	BULL FORK SALT CREEK	ING0353_01	BULL FORK	10.73			5A																5A															**5A**	**5A**														
050800030503	FRANKLIN CO	ING0355_00	BULL FORK SALT CREEK	ING0353_02	BULL FORK	12.96			5A																5A															**5A**	**5A**														
050800030503	FRANKLIN CO	ING0355_00	BULL FORK SALT CREEK	ING0353_T1006	LONG BRANCH	5.46			5A																5A															**5A**	**5A**														
050800030505	FRANKLIN CO	ING0356	NA - New reach indexed at high resolution	ING0355_T1007	DODSON BRANCH	8.37																																														
050800030505	FRANKLIN CO	ING0356_00	SALT CREEK - FREMONT BRANCH	ING0355_01	SALT CREEK	10.10																																														
050800030505	FRANKLIN CO	ING0356_00	SALT CREEK - FREMONT BRANCH	ING0355_T1006	FREEMONT BRANCH	5.22																																														
050800030505	FRANKLIN CO	ING0356_00	SALT CREEK - FREMONT BRANCH	ING0355_T1008	WHISTLE CREEK	7.14																																														

HUC_12	COUNTY	AUID_2008	AUNAME_2008	AUID_2010	AUNAME_2010	AUID_2010 SIZE (MILES)	2008 IMPAIRED BIOTIC COMMUNITIES	2008 NUTRIENTS	2008 DISSOLVED OXYGEN	2008 TEMPERATURE	2008 PH	2008 SULFATE	2008 CHLORIDE	2008 TOTAL DISSOLVED SOLIDS	2008 TOTAL CYANIDE	2008 AMMONIA	2008 OIL&GREASE	2008 SILTATION	2008 TOTAL COPPER	2008 TOTAL NICKEL	2008 TOTAL ZINC	2008 TOTAL MERCURY (WATER)	2010 IMPAIRED BIOTIC COMMUNITIES	2010 NUTRIENTS	2010 DISSOLVED OXYGEN	2010 TEMPERATURE	2010 PH	2010 SULFATE	2010 CHLORIDE	2010 TOTAL DISSOLVED SOLIDS	2010 FREE CYANIDE	2010 AMMONIA	2010 OIL&GREASE	2010 SILTATION	2010 DISSOLVED COPPER	2010 DISSOLVED NICKEL	2010 DISSOLVED ZINC	2010 TOTAL MERCURY (WATER)	2008 IRCAT ALUS	2010 IRCAT ALUS	2008 ECOLI	2010 ECOLI	2008 IRCAT RECR	2010 IRCAT RECR	2008 TOTAL MERCURY (FISH TISSUE)	2008 PCBS (FISH TISSUE)	2008 TOTAL MERCURY (WATER)	2008 PCBS (WATER)	2008 DIOXIN (WATER)	2010 TOTAL MERCURY (FISH TISSUE)	2010 PCBS (FISH TISSUE)	2010 TOTAL MERCURY (WATER)	2010 PCBS (WATER)	2010 DIOXIN (WATER)	2008 IRCAT FISH	2010 IRCAT FISH
050800030504	FRANKLIN CO	ING0357	NA - New reach indexed at high resolution	ING0354_T1001	LITTLE SALT CREEK - UNNAMED TRIBUTARY	2.57																																																	
050800030504	FRANKLIN CO/RUSH CO	ING0357	NA - New reach indexed at high resolution	ING0354_T1004	LITTLE SALT CREEK, SOUTH FORK - UNNAMED TRIBUTARY	4.07																																																	
050800030504	FRANKLIN CO	ING0357	NA - New reach indexed at high resolution	ING0354_T1005	LITTLE SALT CREEK, SOUTH FORK - UNNAMED TRIBUTARY	1.92																																																	
050800030504	FRANKLIN CO/RUSH CO	ING0357_00	LITTLE SALT CREEK	ING0354_01	LITTLE SALT CREEK	14.33																																																
050800030504	FRANKLIN CO	ING0357_00	LITTLE SALT CREEK	ING0354_02	LITTLE SALT CREEK	20.33																																																
050800030504	FRANKLIN CO/RUSH CO	ING0357_T1001	LITTLE SALT CREEK, SOUTH FORK	ING0354_T1002	LITTLE SALT CREEK, SOUTH FORK	14.52																																																
050800030504	FRANKLIN CO	ING0357_T1001	LITTLE SALT CREEK, SOUTH FORK	ING0354_T1003	LITTLE SALT CREEK, SOUTH FORK	6.80																																																
050800030505	FRANKLIN CO	ING0358	NA - New reach indexed at high resolution	ING0355_T1009	SALT CREEK - UNNAMED TRIBUTARY	2.34																																																
050800030505	FRANKLIN CO	ING0358	NA - New reach indexed at high resolution	ING0355_T1010	SALT CREEK - UNNAMED TRIBUTARY	1.71																																																
050800030505	FRANKLIN CO	ING0358_00	SALT CREEK - TRIPLE LAKES	ING0355_01	SALT CREEK	10.10																																															
050800030603	FAYETTE CO/FRANKLIN CO	ING0361	NA - New reach indexed at high resolution	ING0363_T1001	DUCK CREEK - UNNAMED TRIBUTARY	3.07																																																
050800030603	FRANKLIN CO	ING0361	NA - New reach indexed at high resolution	ING0363_T1002	DUCK CREEK - UNNAMED TRIBUTARY	2.76																																																
050800030603	FRANKLIN CO	ING0361	NA - New reach indexed at high resolution	ING0363_T1003	DUCK CREEK - UNNAMED TRIBUTARY	1.82																																																
050800030603	FRANKLIN CO	ING0361	NA - New reach indexed at high resolution	ING0363_T1004	DUCK CREEK - UNNAMED TRIBUTARY	3.32																																															
050800030603	FRANKLIN CO	ING0361	NA - New reach indexed at high resolution	ING0363_T1005	DUCK CREEK - UNNAMED TRIBUTARY	1.62																																															
050800030603	FRANKLIN CO	ING0361	NA - New reach indexed at high resolution	ING0363_T1006	DUCK CREEK - UNNAMED TRIBUTARY	2.81																																														
050800030603	FRANKLIN CO	ING0361	NA - New reach indexed at high resolution	ING0363_T1007	DUCK CREEK - UNNAMED TRIBUTARY	2.21																																														
050800030603	FRANKLIN CO	ING0361	NA - New reach indexed at high resolution	ING0363_T1009	DUCK CREEK - UNNAMED TRIBUTARY	1.81																																														
050800030603	FRANKLIN CO	ING0361_01	DUCK CREEK (DOWNSTREAM OF JIM RUN)	ING0363_02	DUCK CREEK	7.66																																														
050800030603	FRANKLIN CO	ING0361_T1001	JIM RUN	ING0363_T1008	JIM RUN	5.88																																					2		5A		5A												
050800030603	FRANKLIN CO	ING0361_T1002	LITTLE DUCK CREEK	ING0363_T1010	LITTLE DUCK CREEK	10.39																																															
050800030605	FRANKLIN CO	ING0362	NA - New reach indexed at high resolution	ING0365_T1005	WHITEWATER CANAL - UNNAMED TRIBUTARY	2.13																																																
050800030605	FRANKLIN CO	ING0362	NA - New reach indexed at high resolution	ING0365_T1006	WHITEWATER CANAL - UNNAMED TRIBUTARY	1.54																																																
050800030602	FRANKLIN CO	ING0362_00	WHITEWATER RIVER	ING0362_01	WHITEWATER CANAL	0.75																																													5B				5B				5B	5B
050800030605	FRANKLIN CO	ING0362_00	WHITEWATER RIVER	ING0365_01	WHITEWATER RIVER	15.35																																												5B				5B				5B	5B
050800030605	FRANKLIN CO	ING0362_01	WHITEWATER CANAL	ING0365_02	WHITEWATER CANAL	8.31																																													5A	2	5A	2												
050800030603	FRANKLIN CO	ING0362_T1001	DUCK CREEK	ING0363_02	DUCK CREEK	7.66																		

HUC_12	COUNTY	AUID_2008	AUNAME_2008	AUID_2010	AUNAME_2010	AUID_2010 SIZE (MILES)	2008 IMPAIRED BIOTIC COMMUNITIES	2008 NUTREINTS	2008 DISSOLVED OXYGEN	2008 TEMPERATURE	2008 PH	2008 SULFATE	2008 CHLORIDE	2008 TOTAL DISSOLVED SOLIDS	2008 TOTAL CYANIDE	2008 AMMONIA	2008 OIL&GREASE	2008 SILTATION	2008 TOTAL COPPER	2008 TOTAL NICKEL	2008 TOTAL ZINC	2008 TOTAL MERCURY (WATER)	2010 IMPAIRED BIOTIC COMMUNITIES	2010 NUTRIENTS	2010 DISSOLVED OXYGEN	2010 TEMPERATURE	2010 PH	2010 SULFATE	2010 CHLORIDE	2010 TOTAL DISSOLVED SOLIDS	2010 FREE CYANIDE	2010 AMMONIA	2010 OIL&GREASE	2010 SILTATION	2010 DISSOLVED COPPER	2010 DISSOLVED NICKEL	2010 DISSOLVED ZINC	2010 TOTAL MERCURY (WATER)	2008 IRCAT ALUS	2010 IRCAT ALUS	2008 ECOLI	2010 ECOLI	2008 IRCAT RECR	2010 IRCAT RECR	2008 TOTAL MERCURY (FISH TISSUE)	2008 PCBS (FISH TISSUE)	2008 TOTAL MERCURY (WATER)	2008 PCBS (WATER)	2008 DIOXIN (WATER)	2010 TOTAL MERCURY (FISH TISSUE)	2010 PCBS (FISH TISSUE)	2010 TOTAL MERCURY (WATER)	2010 PCBS (WATER)	2010 DIOXIN (WATER)	2008 IRCAT FISH	2010 IRCAT FISH
050800030601	RIPLEY CO	ING0363	NA - New reach indexed at high resolution	ING0361_T1004	PIPE CREEK - ARTIFICIAL PATH	4.00																																															
050800030601	RIPLEY CO	ING0363	NA - New reach indexed at high resolution	ING0361_T1005A	PIPE CREEK - UNNAMED TRIBUTARY	0.26																																															
050800030601	RIPLEY CO	ING0363	NA - New reach indexed at high resolution	ING0361_T1005B	PIPE CREEK - UNNAMED TRIBUTARY	1.39																																															
050800030601	RIPLEY CO	ING0363	NA - New reach indexed at high resolution	ING0361_T1005C	PIPE CREEK - UNNAMED TRIBUTARY	0.34																																														
050800030601	RIPLEY CO	ING0363	NA - New reach indexed at high resolution	ING0361_T1006	PIPE CREEK - UNNAMED TRIBUTARY	6.82																																														
050800030601	RIPLEY CO	ING0363	NA - New reach indexed at high resolution	ING0361_T1006A	PIPE CREEK - UNNAMED TRIBUTARY	0.56																																														
050800030601	RIPLEY CO	ING0363	NA - New reach indexed at high resolution	ING0361_T1007	PIPE CREEK - UNNAMED TRIBUTARY	3.29																																														
050800030601	RIPLEY CO	ING0363	NA - New reach indexed at high resolution	ING0361_T1008	PIPE CREEK - UNNAMED TRIBUTARY	1.27																																														
050800030601	FRANKLIN CO/RIPLEY CO	ING0363	NA - New reach indexed at high resolution	ING0361_T1009	PIPE CREEK - UNNAMED TRIBUTARY	7.43																																														
050800030601	DEARBORN CO/RIPLEY CO	ING0363_00	PIPE CREEK - HEADWATERS	ING0361_02	PIPE CREEK	8.28																																														
050800030601	RIPLEY CO	ING0363_00	PIPE CREEK - HEADWATERS	ING0361_T1005	PIPE CREEK - UNNAMED TRIBUTARY	2.87																																														
050800030604	FRANKLIN CO	ING0364	NA - New reach indexed at high resolution	ING0364_T1001	PIPE CREEK - UNNAMED TRIBUTARY	1.93																																														
050800030604	FRANKLIN CO	ING0364	NA - New reach indexed at high resolution	ING0364_T1002	RUSSELL BRANCH	5.54																																														
050800030604	FRANKLIN CO	ING0364_00	PIPE CREEK - RUSSELL BRANCH	ING0364_01	PIPE CREEK	23.60																																						2		5A		5A										
050800030602	FRANKLIN CO	ING0365	NA - New reach indexed at high resolution	ING0362_02A	CLEAR CREEK - UNNAMED TRIBUTARY	0.13																																														
050800030602	FRANKLIN CO/RIPLEY CO	ING0365	NA - New reach indexed at high resolution	ING0362_T1002	CLEAR CREEK - UNNAMED TRIBUTARY	2.91																																														
050800030602	RIPLEY CO	ING0365	NA - New reach indexed at high resolution	ING0362_T1003	CLEAR CREEK - UNNAMED TRIBUTARY	3.47																																														
050800030602	FRANKLIN CO	ING0365	NA - New reach indexed at high resolution	ING0362_T1004	CLEAR CREEK - UNNAMED TRIBUTARY	8.14																																														
050800030602	FRANKLIN CO	ING0365	NA - New reach indexed at high resolution	ING0362_T1005	CLEAR CREEK - UNNAMED TRIBUTARY	3.65																																														
050800030602	FRANKLIN CO	ING0365	NA - New reach indexed at high resolution	ING0362_T1006	CLEAR CREEK - UNNAMED TRIBUTARY	1.79																																														
050800030602	FRANKLIN CO	ING0365_00	CLEAR FORK	ING0362_02	CLEAR CREEK	12.41																																														
050800030604	FRANKLIN CO	ING0366	NA - New reach indexed at high resolution	ING0364_T1004	INDIAN CREEK	4.64																																														
050800030604	FRANKLIN CO	ING0366	NA - New reach indexed at high resolution	ING0364_T1005	DEER CREEK	3.91																																														
050800030604	FRANKLIN CO	ING0366	NA - New reach indexed at high resolution	ING0364_T1007	PIPE CREEK - UNNAMED TRIBUTARY	1.90																																														
050800030604	FRANKLIN CO	ING0366	NA - New reach indexed at high resolution	ING0364_T1008	SILVER CREEK	1.31																																													
050800030604	FRANKLIN CO	ING0366_00	PIPE CREEK	ING0364_02	PIPE CREEK	11.85																																													
050800030604	FRANKLIN CO	ING0366_T1001	TRACE BRANCH	ING0364_T1006	TRACE BRANCH	9.77																																													
050800030604	FRANKLIN CO	ING0366_T1002	LAURENCE BRANCH	ING0364_T1003	WALNUT FORK	10.78																																						2		5A		5A										

HUC_12	COUNTY	AUID_2008	AUNAME_2008	AUID_2010	AUNAME_2010	AUID_2010 SIZE (MILES)	2008 IMPAIRED BIOTIC COMMUNITIES	2008 NUTRIENTS	2008 DISSOLVED OXYGEN	2008 TEMPERATURE	2008 PH	2008 SULFATE	2008 CHLORIDE	2008 TOTAL DISSOLVED SOLIDS	2008 TOTAL CYANIDE	2008 AMMONIA	2008 OIL&GREASE	2008 SILTATION	2008 TOTAL COPPER	2008 TOTAL NICKEL	2008 TOTAL ZINC	2008 TOTAL MERCURY (WATER)	2010 IMPAIRED BIOTIC COMMUNITIES	2010 NUTRIENTS	2010 DISSOLVED OXYGEN	2010 TEMPERATURE	2010 PH	2010 SULFATE	2010 CHLORIDE	2010 TOTAL DISSOLVED SOLIDS	2010 FREE CYANIDE	2010 AMMONIA	2010 OIL&GREASE	2010 SILTATION	2010 DISSOLVED COPPER	2010 DISSOLVED NICKEL	2010 DISSOLVED ZINC	2010 TOTAL MERCURY (WATER)	2008 IRCAT ALUS	2010 IRCAT ALUS	2008 ECOLI	2010 ECOLI	2008 IRCAT RECR	2010 IRCAT RECR	2008 TOTAL MERCURY (FISH TISSUE)	2008 PCBS (FISH TISSUE)	2008 TOTAL MERCURY (WATER)	2008 PCBS (WATER)	2008 DIOXIN (WATER)	2010 TOTAL MERCURY (FISH TISSUE)	2010 PCBS (FISH TISSUE)	2010 TOTAL MERCURY (WATER)	2010 PCBS (WATER)	2010 DIOXIN (WATER)	2008 IRCAT FISH	2010 IRCAT FISH
050800030605	FRANKLIN CO	ING0367	NA - New reach indexed at high resolution	ING0365_T1001	WHITEWATER RIVER - UNNAMED TRIBUTARY	1.63																																														
050800030605	FRANKLIN CO	ING0367	NA - New reach indexed at high resolution	ING0365_T1007	GOOSE CREEK	3.97																																													
050800030605	FRANKLIN CO	ING0367_00	WHITEWATER RIVER - YELLOW BANK CREEK	ING0365_01	WHITEWATER RIVER	15.35																																							5B					5B						5B	5B
050800030605	FRANKLIN CO	ING0367_00	WHITEWATER RIVER - YELLOW BANK CREEK	ING0365_02	WHITEWATER CANAL	8.31																																														
050800030605	FRANKLIN CO	ING0367_00	WHITEWATER RIVER - YELLOW BANK CREEK	ING0365_T1008	YELLOW BANK CREEK	16.56																																														
050800030605	FRANKLIN CO	ING0368	NA - New reach indexed at high resolution	ING0365_T1009	WHITEWATER CANAL - UNNAMED TRIBUTARY	2.29																																														
050800030605	FRANKLIN CO	ING0368_00	WHITEWATER RIVER - SNAIL CREEK	ING0365_01	WHITEWATER RIVER	15.35																																								5B					5B						5B	5B
050800030605	FRANKLIN CO	ING0368_00	WHITEWATER RIVER - SNAIL CREEK	ING0365_02	WHITEWATER CANAL	8.31																																													
050800030605	FRANKLIN CO	ING0368_00	WHITEWATER RIVER - SNAIL CREEK	ING0365_T1002	SNAIL CREEK	7.18																																													
050800030605	FRANKLIN CO	ING0368_00	WHITEWATER RIVER - SNAIL CREEK	ING0365_T1003	MCCARTYS RUN	7.40																																												
050800030605	FRANKLIN CO	ING0368_00	WHITEWATER RIVER - SNAIL CREEK	ING0365_T1004	BUTLERS RUN	6.65																																												
050800030704	WAYNE CO	ING0372	NA - New reach indexed at high resolution	ING0374_T1011	WHITEWATER RIVER, EAST FORK - UNNAMED TRIBUTARY	0.79																																													
050800030704	WAYNE CO	ING0372	NA - New reach indexed at high resolution	ING0374_T1012	WHITEWATER RIVER, EAST FORK - UNNAMED TRIBUTARY	1.45																																													
050800030704	WAYNE CO	ING0372_00	NEW PARIS TRIBUTARIES	ING0374_T1008	WHITEWATER RIVER, EAST FORK - UNNAMED TRIBUTARY	3.14																																												
050800030704	WAYNE CO	ING0372_00	NEW PARIS TRIBUTARIES	ING0374_T1009	WHITEWATER RIVER, EAST FORK - UNNAMED TRIBUTARY	3.39																																												
050800030704	WAYNE CO	ING0372_00	NEW PARIS TRIBUTARIES	ING0374_T1010	WHITEWATER RIVER, EAST FORK - UNNAMED TRIBUTARY	1.15																																												
050800030704	WAYNE CO	ING0372_T1018	EAST FORK WHITEWATER RIVER	ING0374_02	WHITEWATER RIVER, EAST FORK	6.39																																												
050800030701	WAYNE CO	ING0373_00	MIDDLE FORK EAST FORK WHITEWATER - HEADWATERS	ING0371_01	WHITEWATER RIVER, MIDDLE FORK OF EAST FORK	12.70																																												
050800030701	RANDOLPH CO	ING0373_T1001	HORN DITCH	ING0371_T1001	HORN DITCH	0.42																																												
050800030701	RANDOLPH CO	ING0373_T1002	KARN DITCH	ING0371_T1002	WHITEWATER RIVER, MIDDLE FORK OF EAST FORK - UNNAMED TRIBUTARY	2.46																																													
050800030701	WAYNE CO	ING0373_T1003	WHITEWATER RIVER, EAST FORK - UNNAMED TRIBUTARY	ING0371_T1003	WHITEWATER RIVER, MIDDLE FORK OF EAST FORK - UNNAMED TRIBUTARY	0.45																																														
050800030701	WAYNE CO	ING0373_T1004	GRAY BROOK	ING0371_T1004	GRAY BROOK	2.24																																													
050800030701	WAYNE CO	ING0373_T1005	WHTIEWATER RIVER, EAST FORK - UNNAMED TRIBUTARY	ING0371_T1005	WHITEWATER RIVER, MIDDLE FORK OF EAST FORK - UNNAMED TRIBUTARY	0.77																																														
050800030701	WAYNE CO	ING0373_T1006	BETHEL CREEK	ING0371_T1006	BETHEL CREEK	2.65																																													
050800030701	WAYNE CO	ING0373_T1007	WHITE CREEK	ING0371_T1007	WHITE CREEK	3.70																																													
050800030701	WAYNE CO	ING0373_T1008	WHITEWATER RIVER, MIDDLE FORK OF EAST FORK - UNNAMED TRIBUTARY	ING0371_01	WHITEWATER RIVER, MIDDLE FORK OF EAST FORK	12.70																																													
050800030701	WAYNE CO	ING0373_T1009	BLACK BROOK	ING0371_01	WHITEWATER RIVER, MIDDLE FORK OF EAST FORK	12.70																																													
050800030701	WAYNE CO	ING0373_T1010	WHITEWATER RIVER, MIDDLE FORK OF EAST FORK - UNNAMED TRIBUTARY	ING0371_01	WHITEWATER RIVER, MIDDLE FORK OF EAST FORK	12.70																																													

HUC_12	COUNTY	AUID_2008	AUNAME_2008	AUID_2010	AUNAME_2010	AUID_2010 SIZE (MILES)	2008 IMPAIRED BIOTIC COMMUNITIES	2008 NUTRIENTS	2008 DISSOLVED OXYGEN	2008 TEMPERATURE	2008 PH	2008 SULFATE	2008 CHLORIDE	2008 TOTAL DISSOLVED SOLIDS	2008 TOTAL CYANIDE	2008 AMMONIA	2008 OIL&GREASE	2008 SILTATION	2008 TOTAL COPPER	2008 TOTAL NICKEL	2008 TOTAL ZINC	2008 TOTAL MERCURY (WATER)	2010 IMPAIRED BIOTIC COMMUNITIES	2010 NUTRIENTS	2010 DISSOLVED OXYGEN	2010 TEMPERATURE	2010 PH	2010 SULFATE	2010 CHLORIDE	2010 TOTAL DISSOLVED SOLIDS	2010 FREE CYANIDE	2010 AMMONIA	2010 OIL&GREASE	2010 SILTATION	2010 DISSOLVED COPPER	2010 DISSOLVED NICKEL	2010 DISSOLVED ZINC	2010 TOTAL MERCURY (WATER)	2008 IRCAT ALUS	2010 IRCAT ALUS	2008 ECOLI	2010 ECOLI	2008 IRCAT RECR	2010 IRCAT RECR	2008 TOTAL MERCURY (FISH TISSUE)	2008 PCBS (FISH TISSUE)	2008 TOTAL MERCURY (WATER)	2008 PCBS (WATER)	2008 DIOXIN (WATER)	2010 TOTAL MERCURY (FISH TISSUE)	2010 PCBS (FISH TISSUE)	2010 TOTAL MERCURY (WATER)	2010 PCBS (WATER)	2010 DIOXIN (WATER)	2008 IRCAT FISH	2010 IRCAT FISH
050800030701	WAYNE CO	ING0373_T1011	CLAY RUN	ING0371_01	WHITEWATER RIVER, MIDDLE FORK OF EAST FORK	12.70																																													
050800030701	WAYNE CO	ING0373_T1012	MIDDLE BROOK	ING0371_T1008	MIDDLE BROOK	1.51																																												
050800030703	WAYNE CO	ING0374	NA - New reach indexed at high resolution	ING0373_02A	WHITEWATER RIVER, MIDDLE FORK OF EAST FORK - UNNAMED TRIBUTARY	0.46																																												
050800030703	WAYNE CO	ING0374	NA - New reach indexed at high resolution	ING0373_02B	WHITEWATER RIVER, MIDDLE FORK OF EAST FORK - UNNAMED TRIBUTARY	0.55																																												
050800030703	WAYNE CO	ING0374	NA - New reach indexed at high resolution	ING0373_02C	WHITEWATER RIVER, MIDDLE FORK OF EAST FORK - UNNAMED TRIBUTARY	0.42																																												
050800030703	WAYNE CO	ING0374_00	MIDDLE FORK EAST FORK WHITEWATER RIVER (UPSTREAM)	ING0373_01	WHITEWATER RIVER, MIDDLE FORK OF EAST FORK	3.06																																							4A	4A	**4A**	**4A**											
050800030703	WAYNE CO	ING0374_01	MIDDLE FORK EAST FORK WHITEWATER RIVER (DOWNSTREAM)	ING0373_02	WHITEWATER RIVER, MIDDLE FORK OF EAST FORK	1.20																																							4A	4A	**4A**	**4A**											
050800030703	WAYNE CO	ING0374_T1000	MUD CREEK (OHIO)	ING0373_T1013	MUD CREEK (OHIO)	1.07																																														
050800030703	WAYNE CO	ING0374_T1001	BORO BROOK	ING0373_01A	BORO BROOK	1.70																																														
050800030703	WAYNE CO	ING0374_T1002	SPRING RUN	ING0373_T1014	EVANS CREEK	2.98																																														
050800030703	WAYNE CO	ING0374_T1003	EVANS CREEK	ING0373_T1014	EVANS CREEK	2.98																																														
050800030703	WAYNE CO	ING0374_T1004	MIDDLE FORK EAST FORK WHITEWATER RIVER-UNNAMED TRIBUTARIES	ING0373_T1015	WHITEWATER RIVER, MIDDLE FORK OF EAST FORK - UNNAMED TRIBUTARY	2.88																																															
050800030703	WAYNE CO	ING0374_T1005	UNNAMED STREAM (UPPER MIDDLE FORK RESERVOIR)	ING0373_T1016	WHITEWATER RIVER, MIDDLE FORK OF EAST FORK - UNNAMED TRIBUTARY	5.59																																															
050800030703	WAYNE CO	ING0374_T1006	UNNAMED STREAM (LOWER MIDDLE FORK RESERVOIR)	ING0373_T1017	WHITEWATER RIVER, MIDDLE FORK OF EAST FORK - UNNAMED TRIBUTARY	1.32																																														
050800030703	WAYNE CO	ING0374_T1007	MIDDLE FORK EAST FORK WHITEWATER RIVER-UNNAMED TRIBUTARY	ING0373_T1018	WHITEWATER RIVER, MIDDLE FORK OF EAST FORK - UNNAMED TRIBUTARY	1.30																																														
050800030705	WAYNE CO	ING0375	NA - New reach indexed at high resolution	ING0375_T1013A	LAND DRAIN - UNNAMED TRIBUTARY	0.41																																														
050800030705	WAYNE CO	ING0375_00	WHITEWATER RIVER, WEST FORK OF EAST FORK (HEADWATERS)	ING0375_02	WHITEWATER RIVER, WEST FORK OF EAST FORK	16.23																																						4A	4A	**4A**	**4A**											
050800030705	WAYNE CO	ING0375_01	WHITEWATER RIVER, WEST FORK OF EAST FORK (RICHMOND, IN)	ING0375_03	WHITEWATER RIVER, WEST FORK OF EAST FORK	1.42																																														
050800030705	WAYNE CO	ING0375_T1001	ADDLEMAN DITCH	ING0375_T1011	ADDLEMAN DITCH	2.23																																														
050800030705	WAYNE CO	ING0375_T1002	VERNON BROOK	ING0375_T1012	VERNON BROOK	2.42																																														
050800030705	WAYNE CO	ING0375_T1003	LAND DRAIN	ING0375_T1013	LAND DRAIN	2.81																																														
050800030705	WAYNE CO	ING0375_T1004	SMALL RUN	ING0375_02	WHITEWATER RIVER, WEST FORK OF EAST FORK	16.23																																								4A		**4A**										
050800030705	WAYNE CO	ING0375_T1005	TREE BROOK	ING0375_T1014	TREE BROOK	1.24																																														
050800030705	WAYNE CO	ING0375_T1006	CHESTER CREEK	ING0375_T1015	CHESTER CREEK	1.26																																														
050800030705	WAYNE CO	ING0375_T1007	FARM CREEK	ING0375_T1016	FARM CREEK	6.44																																														
050800030705	WAYNE CO	ING0375_T1008	WHITEWATER RIVER, WEST FORK OF EAST FORK - UNNAMED TRIBUTARY	ING0375_T1017	WHITEWATER RIVER, WEST FORK OF EAST FORK - UNNAMED TRIBUTARY	0.84																																															
050800030705	WAYNE CO	ING0375_T1009	WHITEWATER RIVER, WEST FORK OF EAST FORK - UNNAMED TRIBUTARY	ING0375_T1018	WHITEWATER RIVER, WEST FORK OF EAST FORK - UNNAMED TRIBUTARY	1.88																																															
050800030707	WAYNE CO	ING0375_T1023	WHITEWATER RIVER, WEST FORK OF EAST FORK	ING0377_02	WHITEWATER RIVER, EAST FORK	4.61																																							4A	4A	**4A**	**4A**		5B				5B				**5B**	**5B**

HUC_12	COUNTY	AUID_2008	AUNAME_2008	AUID_2010	AUNAME_2010	AUID_2010 SIZE (MILES)	2008 IMPAIRED BIOTIC COMMUNITIES	2008 NUTREINTS	2008 DISSOLVED OXYGEN	2008 TEMPERATURE	2008 PH	2008 SULFATE	2008 CHLORIDE	2008 TOTAL DISSOLVED SOLIDS	2008 TOTAL CYANIDE	2008 AMMONIA	2008 OIL&GREASE	2008 SILTATION	2008 TOTAL COPPER	2008 TOTAL NICKEL	2008 TOTAL ZINC	2008 TOTAL MERCURY (WATER)	2010 IMPAIRED BIOTIC COMMUNITIES	2010 NUTRIENTS	2010 DISSOLVED OXYGEN	2010 TEMPERATURE	2010 PH	2010 SULFATE	2010 CHLORIDE	2010 TOTAL DISSOLVED SOLIDS	2010 FREE CYANIDE	2010 AMMONIA	2010 OIL&GREASE	2010 SILTATION	2010 DISSOLVED COPPER	2010 DISSOLVED NICKEL	2010 DISSOLVED ZINC	2010 TOTAL MERCURY (WATER)	2008 IRCAT ALLUS	2010 IRCAT ALUS	2008 ECOLI	2010 ECOLI	2008 IRCAT RECR	2010 IRCAT RECR	2008 TOTAL MERCURY (FISH TISSUE)	2008 PCBS (FISH TISSUE)	2008 TOTAL MERCURY (WATER)	2008 PCBS (WATER)	2008 DIOXIN (WATER)	2010 TOTAL MERCURY (FISH TISSUE)	2010 PCBS (FISH TISSUE)	2010 TOTAL MERCURY (WATER)	2010 PCBS (WATER)	2010 DIOXIN (WATER)	2008 IRCAT FISH	2010 IRCAT FISH
050800030707	WAYNE CO	ING0376	NA - New reach indexed at high resolution	ING0377_T1004	WHITEWATER RIVER, WEST FORK - UNNAMED TRIBUTARY	0.46																																														
050800030707	WAYNE CO	ING0376	NA - New reach indexed at high resolution	ING0377_T1005	WHITEWATER RIVER, WEST FORK - UNNAMED TRIBUTARY	0.98																																														
050800030707	WAYNE CO	ING0376	NA - New reach indexed at high resolution	ING0377_T1008	WHITEWATER RIVER, WEST FORK - UNNAMED TRIBUTARY	0.92																																														
050800030707	WAYNE CO	ING0376_00	SHORT CREEK AND OTHER TRIBS	ING0377_T1006	WHITEWATER RIVER, WEST FORK - UNNAMED TRIBUTARY	3.31																																										5B				5B	5B
050800030707	WAYNE CO	ING0376_00	SHORT CREEK AND OTHER TRIBS	ING0377_T1006A	WHITEWATER RIVER, WEST FORK - UNNAMED TRIBUTARY	0.60																																									5B				5B	5B
050800030707	WAYNE CO	ING0376_00	SHORT CREEK AND OTHER TRIBS	ING0377_T1007	SHORT CREEK	15.49																																									5B				5B	5B
050800030707	WAYNE CO	ING0376_T1013	Whitewater River, East Fork	ING0377_02	WHITEWATER RIVER, EAST FORK	4.61																																									5B				5B	5B
050800030707	WAYNE CO	ING0376_T1027	Whitewater River, East Fork	ING0377_03	WHITEWATER RIVER, EAST FORK	1.72																																						2	4A	4A	4A	4A				5B				5B	5B
050800030706	WAYNE CO	ING0377	NA - New reach indexed at high resolution	ING0376_01A	LICK CREEK - UNNAMED TRIBUTARY	1.29																																															
050800030706	WAYNE CO	ING0377_00	LICK CREEK (HEADWATER)	ING0376_01	LICK CREEK	8.19																																															
050800030706	WAYNE CO	ING0377_01	LICK CREEK	ING0376_02	LICK CREEK	2.15																																							4A	4A	4A	4A										
050800030706	WAYNE CO	ING0377_T1001	CLEAR CREEK	ING0376_T1001	CLEAR CREEK	10.38																																															
050800030706	WAYNE CO	ING0377_T1002	LICK CREEK-UNNAMED TRIBUTARY	ING0376_T1002	LICK CREEK - UNNAMED TRIBUTARY	1.53																																															
050800030706	WAYNE CO	ING0377_T1003	LICK CREEK (ROUND BARN ROAD)-UNNAMED TRIBUTARY	ING0376_T1003	LICK CREEK - UNNAMED TRIBUTARY	2.10																																															
050800030708	WAYNE CO	ING0378	NA - New reach indexed at high resolution	ING0378_T1015	ELKHORN CREEK - UNNAMED TRIBUTARY	1.01																																															
050800030708	WAYNE CO	ING0378_00	ELKHORN CREEK AND UNNAMED TRIBUTARIES (HEADWATERS)	ING0378_02	ELKHORN CREEK	7.18																																														
050800030708	WAYNE CO	ING0378_01	ELKHORN CREEK	ING0378_03	ELKHORN CREEK	9.24																																						2	4A	4A	4A	4A									
050800030708	WAYNE CO	ING0378_T1001	ELKHORN CREEK-UNNAMED TRIBUTARY	ING0378_T1010	ELKHORN CREEK - UNNAMED TRIBUTARY	1.19																																														
050800030708	WAYNE CO	ING0378_T1002	ELKHORN CREEK-UNNAMED TRIBUTARY (LOCUST GROVE, IN)	ING0378_T1011	ELKHORN CREEK - UNNAMED TRIBUTARY	4.04																																															
050800030708	WAYNE CO	ING0378_T1003	ELKHORN CREEK-UNNAMED TRIBUTARY (STIGLEMAN ROAD)	ING0378_T1012	ELKHORN CREEK - UNNAMED TRIBUTARY	2.33																																															
050800030708	WAYNE CO	ING0378_T1004	TEA CREEK-UNNAMED TRIBUTARY	ING0378_T1013	TEA CREEK	4.65																																															
050800030708	WAYNE CO	ING0378_T1005	TEA CREEK	ING0378_T1013	TEA CREEK	4.65																																															
050800030708	WAYNE CO	ING0378_T1006	BOSTON CREEK	ING0378_T1014	BOSTON CREEK	10.80																																															
050800030708	WAYNE CO	ING0378_T1007	CREAM RUN	ING0378_T1014	BOSTON CREEK	10.80																																															
050800030708	WAYNE CO	ING0378_T1008	WHITE BROOK	ING0378_T1014	BOSTON CREEK	10.80																																															
050800030708	WAYNE CO	ING0378_T1009	ELKHORN CREEK-UNNAMED TRIBUTARY	ING0378_T1016	ELKHORN CREEK - UNNAMED TRIBUTARY	1.41																																															
050800030709	WAYNE CO	ING0379	NA - New reach indexed at high resolution	ING0379_T1017	WHITEWATER RIVER, EAST FORK - UNNAMED TRIBUTARY	1.28																																															
050800030709	WAYNE CO	ING0379_T1001	WHITE RIVER, EAST FORK-UNNAMED TRIBUTARIES (HUNT ROAD)	ING0379_T1015	WHITEWATER RIVER, EAST FORK - UNNAMED TRIBUTARY	11.79																																								4A	4A	4A	4A									

HUC_12	COUNTY	AUID_2008	AUNAME_2008	AUID_2010	AUNAME_2010	AUID_2010 SIZE (MILES)	2008 IMPAIRED BIOTIC COMMUNITIES	2008 NUTRIENTS	2008 DISSOLVED OXYGEN	2008 TEMPERATURE	2008 PH	2008 SULFATE	2008 CHLORIDE	2008 TOTAL DISSOLVED SOLIDS	2008 TOTAL CYANIDE	2008 AMMONIA	2008 OIL&GREASE	2008 SILTATION	2008 TOTAL COPPER	2008 TOTAL NICKEL	2008 TOTAL ZINC	2008 TOTAL MERCURY (WATER)	2010 IMPAIRED BIOTIC COMMUNITIES	2010 NUTRIENTS	2010 DISSOLVED OXYGEN	2010 TEMPERATURE	2010 PH	2010 SULFATE	2010 CHLORIDE	2010 TOTAL DISSOLVED SOLIDS	2010 FREE CYANIDE	2010 AMMONIA	2010 OIL&GREASE	2010 SILTATION	2010 DISSOLVED COPPER	2010 DISSOLVED NICKEL	2010 DISSOLVED ZINC	2010 TOTAL MERCURY (WATER)	2008 IRCAT ALUS	2010 IRCAT ALUS	2008 ECOLI	2010 ECOLI	2008 IRCAT RECR	2010 IRCAT RECR	2008 TOTAL MERCURY (FISH TISSUE)	2008 PCBS (FISH TISSUE)	2008 TOTAL MERCURY (WATER)	2008 PCBS (WATER)	2008 DIOXIN (WATER)	2010 TOTAL MERCURY (FISH TISSUE)	2010 PCBS (FISH TISSUE)	2010 TOTAL MERCURY (WATER)	2010 PCBS (WATER)	2010 DIOXIN (WATER)	2008 IRCAT FISH	2010 IRCAT FISH
050800030709	WAYNE CO	ING0379_T1002	GLEN WHITE LAKE OUTLET	ING0379_T1015	WHITEWATER RIVER, EAST FORK - UNNAMED TRIBUTARY	11.79																																																
050800030709	WAYNE CO	ING0379_T1003	WHITE RIVER, EAST FORK-UNNAMED TRIBUTARY	ING0379_T1016	WHITEWATER RIVER, EAST FORK - UNNAMED TRIBUTARY	2.76																																																
050800030709	WAYNE CO	ING0379_T1004	WHITE RIVER, EAST FORK-UNNAMED TRIBUTARY	ING0379_T1018	WHITEWATER RIVER, EAST FORK - UNNAMED TRIBUTARY	3.49																																																
050800030709	WAYNE CO	ING0379_T1005	WHITE RIVER, EAST FORK-UNNAMED TRIBUTARY	ING0379_T1019	WHITEWATER RIVER, EAST FORK - UNNAMED TRIBUTARY	5.19																																																
050800030709	UNION CO/WAYNE CO	ING0379_T1006	SMITH CREEK - UNNAMED TRIBUTARY	ING0379_T1020	SMITH CREEK	10.85																																															
050800030709	UNION CO/WAYNE CO	ING0379_T1007	SMITH CREEK	ING0379_T1020	SMITH CREEK	10.85																																														
050800030709	WAYNE CO	ING0379_T1008	WHITE RIVER, EAST FORK-UNNAMED TRIBUTARY	ING0379_T1021	WHITEWATER RIVER, EAST FORK - UNNAMED TRIBUTARY	1.51																																															
050800030709	WAYNE CO	ING0379_T1009	LOCUST CREEK-UNNAMED TRIBUTARY	ING0379_T1022	LOCUST CREEK	5.48																																														
050800030709	WAYNE CO	ING0379_T1010	LOCUST CREEK-UNNAMED TRIBUTARY	ING0379_T1022	LOCUST CREEK	5.48																																														
050800030709	WAYNE CO	ING0379_T1011	LOCUST CREEK	ING0379_T1022	LOCUST CREEK	5.48																																														
050800030709	WAYNE CO	ING0379_T1013	WHITEWATER RIVER, EAST FORK (UPSTREAM OF SMITH CREEK)	ING0379_01	WHITEWATER RIVER, EAST FORK	4.57																																															
050800030709	WAYNE CO	ING0379_T1014	WHITEWATER RIVER, EAST FORK (DOWNSTREAM OF SMITH CREEK)	ING0379_01	WHITEWATER RIVER, EAST FORK	4.57																																															
050800030710	UNION CO	ING037A	NA - New reach indexed at high resolution	ING037A_T1006	WHITEWATER RIVER, EAST FORK - UNNAMED TRIBUTARY	1.69																																																
050800030710	UNION CO/WAYNE CO	ING037A_00	EAST FORK WHITEWATER RIVER - CLAY CREEK	ING037A_01	WHITEWATER RIVER, EAST FORK	7.10																																															
050800030710	UNION CO/WAYNE CO	ING037A_00	EAST FORK WHITEWATER RIVER - CLAY CREEK	ING037A_T1001	WHITEWATER RIVER, EAST FORK - UNNAMED TRIBUTARY	2.57																																															
050800030710	UNION CO	ING037A_00	EAST FORK WHITEWATER RIVER - CLAY CREEK	ING037A_T1002	WHITEWATER RIVER, EAST FORK - UNNAMED TRIBUTARY	2.22																																															
050800030710	UNION CO	ING037A_00	EAST FORK WHITEWATER RIVER - CLAY CREEK	ING037A_T1003	WHITEWATER RIVER, EAST FORK - UNNAMED TRIBUTARY	1.98																																															
050800030710	UNION CO	ING037A_00	EAST FORK WHITEWATER RIVER - CLAY CREEK	ING037A_T1004	DEER BRANCH	3.76																																															
050800030710	UNION CO	ING037A_00	EAST FORK WHITEWATER RIVER - CLAY CREEK	ING037A_T1005	BEAR BRANCH	2.73																																														
050800030710	UNION	ING037A_00	EAST FORK WHITEWATER RIVER - CLAY CREEK	ING037A_T1007	WHITEWATER RIVER, EAST FORK - UNNAMED TRIBUTARY	2.42																																														
050800030710	UNION CO	ING037A_00	EAST FORK WHITEWATER RIVER - CLAY CREEK	ING037A_T1008	WOODS CREEK	2.37																																														
050800030710	UNION CO	ING037A_00	EAST FORK WHITEWATER RIVER - CLAY CREEK	ING037A_T1009	CLAY CREEK	7.39																																														
050800030710	UNION CO	ING037A_00	EAST FORK WHITEWATER RIVER - CLAY CREEK	ING037A_T1010	WHITEWATER RIVER, EAST FORK - UNNAMED TRIBUTARY	2.09																																														
050800030710	UNION CO/WAYNE CO	ING037A_T1015	Whitewater River, East Fork	ING037A_01	WHITEWATER RIVER, EAST FORK	7.10																																														
050800030711	FAYETTE CO	ING037B	NA - New reach indexed at high resolution	ING037B_T1002	SIMPSON CREEK - UNNAMED TRIBUTARY	2.49																																															
050800030711	UNION CO	ING037B	NA - New reach indexed at high resolution	ING037B_T1003	SIMPSON CREEK - UNNAMED TRIBUTARY	2.13																																															
050800030711	UNION CO	ING037B	NA - New reach indexed at high resolution	ING037B_T1004	SIMPSON CREEK - UNNAMED TRIBUTARY	2.34																																															
050800030711	FAYETTE CO/UNION CO	ING037B	NA - New reach indexed at high resolution	ING037B_T1005	SIMPSON CREEK - UNNAMED TRIBUTARY	5.33																																															

HUC_12	COUNTY	AUID_2008	AUNAME_2008	AUID_2010	AUNAME_2010	AUID_2010 SIZE (MILES)	2008 IMPAIRED BIOTIC COMMUNITIES	2008 NUTREINTS	2008 DISSOLVED OXYGEN	2008 TEMPERATURE	2008 PH	2008 SULFATE	2008 CHLORIDE	2008 TOTAL DISSOLVED SOLIDS	2008 TOTAL CYANIDE	2008 AMMONIA	2008 OIL&GREASE	2008 SILTATION	2008 TOTAL COPPER	2008 TOTAL NICKEL	2008 TOTAL ZINC	2008 TOTAL MERCURY (WATER)	2010 IMPAIRED BIOTIC COMMUNITIES	2010 NUTRIENTS	2010 DISSOLVED OXYGEN	2010 TEMPERATURE	2010 PH	2010 SULFATE	2010 CHLORIDE	2010 TOTAL DISSOLVED SOLIDS	2010 FREE CYANIDE	2010 AMMONIA	2010 OIL&GREASE	2010 SILTATION	2010 DISSOLVED COPPER	2010 DISSOLVED NICKEL	2010 DISSOLVED ZINC	2010 TOTAL MERCURY (WATER)	2008 IRCAT ALUS	2010 IRCAT ALUS	2008 ECOLI	2010 ECOLI	2008 IRCAT RECR	2010 IRCAT RECR	2008 TOTAL MERCURY (FISH TISSUE)	2008 PCBS (FISH TISSUE)	2008 TOTAL MERCURY (WATER)	2008 PCBS (WATER)	2008 DIOXIN (WATER)	2010 TOTAL MERCURY (FISH TISSUE)	2010 PCBS (FISH TISSUE)	2010 TOTAL MERCURY (WATER)	2010 PCBS (WATER)	2010 DIOXIN (WATER)	2008 IRCAT FISH	2010 IRCAT FISH
050800030711	UNION CO	ING037B	NA - New reach indexed at high resolution	ING037B_T1006	SIMPSON CREEK - UNNAMED TRIBUTARY	1.96																																														
050800030711	UNION CO	ING037B	NA - New reach indexed at high resolution	ING037B_T1007	WHITEWATER RIVER, EAST FORK - UNNAMED TRIBUTARY	1.89																																														
050800030711	UNION CO	ING037B	NA - New reach indexed at high resolution	ING037B_T1008	WHITEWATER RIVER, EAST FORK - UNNAMED TRIBUTARY	0.92																																													
050800030711	UNION CO	ING037B	NA - New reach indexed at high resolution	ING037B_T1009	WHITEWATER RIVER, EAST FORK - UNNAMED TRIBUTARY	5.09																																													
050800030711	FAYETTE CO/UNION CO	ING037B_00	EAST FORK WHITEWATER RIVER - SIMPSON CREEK	ING037B_T1001	SIMPSON CREEK	15.47																																													
050800030711	UNION CO	ING037B_T1016	Whitewater River, East Fork	ING037B_01	WHITEWATER RIVER, EAST FORK	2.73																																									5B					5B						5B	5B
050800030713	UNION CO	ING037C	NA - New reach indexed at high resolution	ING037D_03A	WHITEWATER RIVER, EAST FORK - UNNAMED TRIBUTARY	1.10																																														
050800030713	UNION CO	ING037C	NA - New reach indexed at high resolution	ING037D_03B	WHITEWATER RIVER, EAST FORK - UNNAMED TRIBUTARY	0.96																																														
050800030713	UNION CO	ING037C	NA - New reach indexed at high resolution	ING037D_03C	WHITEWATER RIVER, EAST FORK - UNNAMED TRIBUTARY	0.88																																														
050800030713	UNION CO	ING037C	NA - New reach indexed at high resolution	ING037D_03D	WHITEWATER RIVER, EAST FORK - UNNAMED TRIBUTARY	1.97																																														
050800030713	UNION CO	ING037C	NA - New reach indexed at high resolution	ING037D_03E	WHITEWATER RIVER, EAST FORK - UNNAMED TRIBUTARY	0.82																																														
050800030713	UNION CO	ING037C	NA - New reach indexed at high resolution	ING037D_03F	WHITEWATER RIVER, EAST FORK - UNNAMED TRIBUTARY	1.14																																														
050800030713	UNION CO	ING037C	NA - New reach indexed at high resolution	ING037D_03G	WHITEWATER RIVER, EAST FORK - UNNAMED TRIBUTARY	0.43																																														
050800030713	UNION CO	ING037C_00	RICHLAND CREEK (HEADWATER)	ING037D_01	RICHLAND CREEK	15.35																																														
050800030713	UNION CO	ING037C_01	RICHLAND CREEK	ING037D_02	RICHLAND CREEK	8.71																																						2		5A		5A										
050800030713	UNION CO	ING037C_T1001	RICHLAND CREEK - UNNAMED HEADWATER TRIBUTARY	ING037D_01	RICHLAND CREEK	15.35																																													
050800030713	UNION CO	ING037C_T1002	RICHLAND CREEK - UNNAMED TRIBUTARIES	ING037D_01	RICHLAND CREEK	15.35																																												
050800030713	UNION CO	ING037C_T1003	RICHLAND CREEK - UNNAMED HEADWATER TRIBUTARY	ING037D_01	RICHLAND CREEK	15.35																																												
050800030713	UNION CO	ING037C_T1004	RICHLAND CREEK - UNNAMED HEADWATER TRIBUTARY	ING037D_01	RICHLAND CREEK	15.35																																												
050800030713	UNION CO	ING037C_T1005	RICHLAND CREEK - UNNAMED HEADWATER TRIBUTARY	ING037D_01	RICHLAND CREEK	15.35																																												
050800030713	UNION CO	ING037C_T1006	RICHLAND CREEK - UNNAMED HEADWATER TRIBUTARY	ING037D_T1001	RICHLAND CREEK - UNNAMED HEADWATER TRIBUTARY	0.92																																												
050800030713	UNION CO	ING037C_T1007	RICHLAND CREEK - UNNAMED TRIBUTARY	ING037D_T1002	RICHLAND CREEK - UNNAMED TRIBUTARY	1.61																																												
050800030713	UNION CO	ING037C_T1008	RICHLAND CREEK - UNNAMED TRIBUTARY	ING037D_02	RICHLAND CREEK	8.71																																							5A		5A										
050800030713	UNION CO	ING037C_T1017	Whitewater River, East Fork	ING037D_03	WHITEWATER RIVER, EAST FORK	0.46																																									5B					5B						5B	5B
050800030712	UNION CO	ING037D_00	SILVER CREEK - WHITEWATER LAKE	ING037C_02	SILVER CREEK	16.64																					5A																	4A	4A	4A	4A											
050800030712	UNION CO	ING037D_00	SILVER CREEK - WHITEWATER LAKE	ING037C_03	SILVER CREEK	16.54																					5A																	4A	4A	4A	4A											
050800030712	UNION CO	ING037D_00	SILVER CREEK - WHITEWATER LAKE	ING037C_T1010	SILVER CREEK - UNNAMED TRIBUTARY	2.99																					5A																	4A	4A	4A	4A											
050800030712	UNION CO	ING037D_00	SILVER CREEK - WHITEWATER LAKE	ING037C_T1011	SILVER CREEK - UNNAMED TRIBUTARY	1.09																					5A																	4A	4A	4A	4A											

HUC_12	COUNTY	AUID_2008	AUNAME_2008	AUID_2010	AUNAME_2010	AUID_2010 SIZE (MILES)	2008 IMPAIRED BIOTIC COMMUNITIES	2008 NUTREINTS	2008 DISSOLVED OXYGEN	2008 TEMPERATURE	2008 PH	2008 SULFATE	2008 CHLORIDE	2008 TOTAL DISSOLVED SOLIDS	2008 TOTAL CYANIDE	2008 AMMONIA	2008 OIL&GREASE	2008 SILTATION	2008 TOTAL COPPER	2008 TOTAL NICKEL	2008 TOTAL ZINC	2008 TOTAL MERCURY (WATER)	2010 IMPAIRED BIOTIC COMMUNITIES	2010 NUTRIENTS	2010 DISSOLVED OXYGEN	2010 TEMPERATURE	2010 PH	2010 SULFATE	2010 CHLORIDE	2010 TOTAL DISSOLVED SOLIDS	2010 FREE CYANIDE	2010 AMMONIA	2010 OIL&GREASE	2010 SILTATION	2010 DISSOLVED COPPER	2010 DISSOLVED NICKEL	2010 DISSOLVED ZINC	2010 TOTAL MERCURY (WATER)	2008 IRCAT ALUS	2010 IRCAT ALUS	2008 ECOLI	2010 ECOLI	2008 IRCAT RECR	2010 IRCAT RECR	2008 TOTAL MERCURY (FISH TISSUE)	2008 PCBS (FISH TISSUE)	2008 TOTAL MERCURY (WATER)	2008 PCBS (WATER)	2008 DIOXIN (WATER)	2010 TOTAL MERCURY (FISH TISSUE)	2010 PCBS (FISH TISSUE)	2010 TOTAL MERCURY (WATER)	2010 PCBS (WATER)	2010 DIOXIN (WATER)	2008 IRCAT FISH	2010 IRCAT FISH
050800030712	UNION CO	ING037D_00	SILVER CREEK - WHITEWATER LAKE	ING037C_T1012	SILVER CREEK - UNNAMED TRIBUTARY	1.34																		5A																	4A	4A	**4A**	**4A**												
050800030712	UNION CO	ING037D_00	SILVER CREEK - WHITEWATER LAKE	ING037C_T1013	WHITEWATER LAKE INLET	1.37																		5A																	4A	4A	**4A**	**4A**												
050800030715	UNION CO	ING037E	NA - New reach indexed at high resolution	ING037F_T1022	BROOKVILLE RESERVOIR - UNNAMED TRIBUTARY	0.52																																																					
050800030715	UNION CO	ING037E	NA - New reach indexed at high resolution	ING037F_T1025	BROOKVILLE RESERVOIR - UNNAMED TRIBUTARY	1.02																																																			
050800030712	UNION CO	ING037E_00	ELLYS CREEK AND OTHER TRIBS	ING037C_04	SILVER CREEK	0.92																																																		
050800030715	UNION CO	ING037E_01	BROOKVILLE RESERVOIR - UNNAMED INLET STREAM	ING037F_T1020	BROOKVILLE RESERVOIR - UNNAMED TRIBUTARY	4.84																																																			
050800030715	UNION CO	ING037E_02	BROOKVILLE RESERVOIR - UNNAMED INLET STREAM	ING037F_T1021	BROOKVILLE RESERVOIR - UNNAMED TRIBUTARY	6.30																																																			
050800030715	UNION CO	ING037E_03	BROOKVILLE RESERVOIR - UNNAMED INLET STREAM	ING037F_T1023	BROOKVILLE RESERVOIR - UNNAMED TRIBUTARY	4.90																																																		
050800030715	FAYETTE CO/UNION CO	ING037E_04	ELLYS CREEK	ING037F_T1024	ELLYS CREEK	14.40																																																		
050800030714	UNION CO	ING037F	NA - New reach indexed at high resolution	ING037E_T1001A	DUBOIS CREEK - ARTIFICIAL PATH	0.50																																																		
050800030714	UNION CO	ING037F_00	HANNAS CREEK	ING037E_06	HANNA CREEK	13.89																				5A																	**5A**	4A	4A	**4A**	**4A**												
050800030714	UNION CO	ING037F_01	DUBOIS CREEK	ING037E_T1001	DUBOIS CREEK	11.43																																						**2**		5A		**5A**												
050800030714	UNION CO	ING037F_T1001	KITCHEL CREEK	ING037E_05	HANNA CREEK	35.28																																																		
050800030714	UNION CO	ING037F_T1001	KITCHEL CREEK	ING037E_05	HANNA CREEK	35.28																																																		
050800030714	UNION CO	ING037F_T1002	HANNAS CREEK - UNNAMED TRIBUTARY	ING037E_05	HANNA CREEK	35.28																																																		
050800030714	UNION CO	ING037F_T1003	NUTTER CREEK	ING037E_05	HANNA CREEK	35.28																																																	
050800030714	UNION CO	ING037F_T1004	NUT RUN	ING037E_05	HANNA CREEK	35.28																																																	
050800030714	UNION CO	ING037F_T1005	HAROLD CREEK	ING037E_05	HANNA CREEK	35.28																																																	
050800030714	UNION CO	ING037F_T1006	HAROLD CREEK - UNNAMED TRIBUTARY	ING037E_05	HANNA CREEK	35.28																																																	
050800030714	UNION CO	ING037F_T1007	HANNAS CREEK - UNNAMED TRIBUTARY	ING037E_05	HANNA CREEK	35.28																																																	
050800030714	UNION CO	ING037F_T1012	HANNAS CREEK - UNNAMED TRIBUTARY (FOSDICK ROAD)	ING037E_06	HANNA CREEK	13.89																				5A																	**5A**	4A	**4A**	**4A**												
050800030714	UNION CO	ING037F_T1016	HANNAS CREEK - UNNAMED TRIBUTARY	ING037E_06	HANNA CREEK	13.89																				5A																	**5A**	4A	**4A**	**4A**												
050800030714	UNION CO	ING037F_T1017	DUBOIS CREEK - UNNAMED TRIBUTARY	ING037E_T1001	DUBOIS CREEK	11.43																																								5A		**5A**												
050800030714	UNION CO	ING037F_T1018	DUBOIS CREEK - UNNAMED TRIBUTARY (EAST OF CAMPGROUND)	ING037E_T1001	DUBOIS CREEK	11.43																																								5A		**5A**												
050800030714	UNION CO	ING037F_T1019	DUBOIS CREEK - UNNAMED TRIBUTARY (WEST OF CAMPGROUND)	ING037E_T1001	DUBOIS CREEK	11.43																																								5A		**5A**												
050800030717	FRANKLIN CO	ING037G	NA - New reach indexed at high resolution	ING037H_01B	WHITEWATER RIVER, EAST FORK - UNNAMED TRIBUTARY	0.25																																																		
050800030717	UNION CO	ING037G	NA - New reach indexed at high resolution	ING037H_T1002	WHITEWATER RIVER, EAST FORK - UNNAMED TRIBUTARY	3.69																																																			
050800030717	UNION CO	ING037G	NA - New reach indexed at high resolution	ING037H_T1004	WHITEWATER RIVER, EAST FORK - UNNAMED TRIBUTARY	0.53																																																		
050800030717	FRANKLIN CO	ING037G	NA - New reach indexed at high resolution	ING037H_T1005	WHITEWATER RIVER, EAST FORK - UNNAMED TRIBUTARY	1.29																																																	

HUC_12	COUNTY	AUID_2008	AUNAME_2008	AUID_2010	AUNAME_2010	AUID_2010 SIZE (MILES)	2008 IMPAIRED BIOTIC COMMUNITIES	2008 NUTREINTS	2008 DISSOLVED OXYGEN	2008 TEMPERATURE	2008 PH	2008 SULFATE	2008 CHLORIDE	2008 TOTAL DISSOLVED SOLIDS	2008 TOTAL CYANIDE	2008 AMMONIA	2008 OIL&GREASE	2008 SILTATION	2008 TOTAL COPPER	2008 TOTAL NICKEL	2008 TOTAL ZINC	2008 TOTAL MERCURY (WATER)	2010 IMPAIRED BIOTIC COMMUNITIES	2010 NUTRIENTS	2010 DISSOLVED OXYGEN	2010 TEMPERATURE	2010 PH	2010 SULFATE	2010 CHLORIDE	2010 TOTAL DISSOLVED SOLIDS	2010 FREE CYANIDE	2010 AMMONIA	2010 OIL&GREASE	2010 SILTATION	2010 DISSOLVED COPPER	2010 DISSOLVED NICKEL	2010 DISSOLVED ZINC	2010 TOTAL MERCURY (WATER)	2008 IRCAT ALUS	2010 IRCAT ALUS	2008 ECOLI	2010 ECOLI	2008 IRCAT RECR	2010 IRCAT RECR	2008 TOTAL MERCURY (FISH TISSUE)	2008 PCBS (FISH TISSUE)	2008 TOTAL MERCURY (WATER)	2008 PCBS (WATER)	2008 DIOXIN (WATER)	2010 TOTAL MERCURY (FISH TISSUE)	2010 PCBS (FISH TISSUE)	2010 TOTAL MERCURY (WATER)	2010 PCBS (WATER)	2010 DIOXIN (WATER)	2008 IRCAT FISH	2010 IRCAT FISH
050800030717	FRANKLIN CO	ING037G	NA - New reach indexed at high resolution	ING037H_T1008	SALT WELL CREEK	3.78																																															
050800030717	FRANKLIN CO	ING037G	NA - New reach indexed at high resolution	ING037H_T1009	WHITEWATER RIVER, EAST FORK - UNNAMED TRIBUTARY	0.99																																															
050800030717	UNION CO	ING037G_00	EAST FORK WHITEWATER RIVER - SPRING CREEK	ING037H_T1001	WHITEWATER RIVER, EAST FORK - UNNAMED TRIBUTARY	1.03																			5A																														
050800030717	UNION CO	ING037G_00	EAST FORK WHITEWATER RIVER - SPRING CREEK	ING037H_T1003	WHITEWATER RIVER, EAST FORK - UNNAMED TRIBUTARY	1.69																			5A																														
050800030717	FRANKLIN CO	ING037G_00	EAST FORK WHITEWATER RIVER - SPRING CREEK	ING037H_T1006	WHITEWATER RIVER, EAST FORK - UNNAMED TRIBUTARY	2.84																			5A																														
050800030717	FRANKLIN CO	ING037G_00	EAST FORK WHITEWATER RIVER - SPRING CREEK	ING037H_T1007	WHITEWATER RIVER, EAST FORK - UNNAMED TRIBUTARY	0.82																			5A																														
050800030716	FRANKLIN CO/UNION CO	ING037H_00	TEMPLETON CREEK - FRANKLIN CREEK	ING037G_01	TEMPLETON CREEK	11.65																				5A																														
050800030716	FRANKLIN CO	ING037H_00	TEMPLETON CREEK - FRANKLIN CREEK	ING037G_T1001	WHITEWATER RIVER, EAST FORK - UNNAMED TRIBUTARY	1.42																				5A																														
050800030716	FRANKLIN CO	ING037H_00	TEMPLETON CREEK - FRANKLIN CREEK	ING037G_T1002	WHITEWATER RIVER, EAST FORK - UNNAMED TRIBUTARY	16.37																				5A																														
050800030717	FRANKLIN CO	ING037J	NA - New reach indexed at high resolution	ING037H_01C	WHITEWATER RIVER, EAST FORK - UNNAMED TRIBUTARY	0.29																																															
050800030717	FRANKLIN CO	ING037J	NA - New reach indexed at high resolution	ING037H_01D	WHITEWATER RIVER, EAST FORK - UNNAMED TRIBUTARY	0.47																																														
050800030717	FRANKLIN CO	ING037J	NA - New reach indexed at high resolution	ING037H_T1013	WHITEWATER RIVER, EAST FORK - UNNAMED TRIBUTARY	0.55																																														
050800030717	FRANKLIN CO	ING037J	NA - New reach indexed at high resolution	ING037H_T1014	WHITEWATER RIVER, EAST FORK - UNNAMED TRIBUTARY	0.61																																														
050800030717	FRANKLIN CO	ING037J	NA - New reach indexed at high resolution	ING037H_T1015	WHITEWATER RIVER, EAST FORK - UNNAMED TRIBUTARY	0.61																																														
050800030717	FRANKLIN CO	ING037J	NA - New reach indexed at high resolution	ING037H_T1016	WHITEWATER RIVER, EAST FORK - UNNAMED TRIBUTARY	1.01																																														
050800030717	FRANKLIN CO	ING037J	NA - New reach indexed at high resolution	ING037H_T1017	WHITEWATER RIVER, EAST FORK - UNNAMED TRIBUTARY	0.79																																														
050800030717	FRANKLIN CO	ING037J_00	WOLF CREEK AND OTHER TRIBS	ING037H_T1010	WOLF CREEK	9.74																																														
050800030717	FRANKLIN CO	ING037J_00	WOLF CREEK AND OTHER TRIBS	ING037H_T1011	WHITEWATER RIVER, EAST FORK - UNNAMED TRIBUTARY	6.56																																														
050800030717	FRANKLIN CO	ING037J_00	WOLF CREEK AND OTHER TRIBS	ING037H_T1018	WHITEWATER RIVER, EAST FORK - UNNAMED TRIBUTARY	2.65																																														
050800030801	FRANKLIN CO	ING0381	NA - New reach indexed at high resolution	ING0381_T1001	BLUE CREEK - UNNAMED TRIBUTARY	3.14																																															
050800030801	DEARBORN CO/FRANKLIN CO	ING0381_00	BLUE CREEK - HEADWATERS (FRANKLIN)	ING0381_01	BLUE CREEK	11.18																																														
050800030801	DEARBORN CO/FRANKLIN CO	ING0382	NA - New reach indexed at high resolution	ING0381_T1002	BLUE CREEK - UNNAMED TRIBUTARY	1.81																																														
050800030801	FRANKLIN CO	ING0382	NA - New reach indexed at high resolution	ING0381_T1003	BLUE CREEK, EAST FORK - UNNAMED TRIBUTARY	0.91																																														
050800030801	FRANKLIN CO	ING0382	NA - New reach indexed at high resolution	ING0381_T1004	BLUE CREEK, EAST FORK - UNNAMED TRIBUTARY	2.33																																														
050800030801	FRANKLIN CO	ING0382_00	EAST FORK BLUE CREEK	ING0381_02	BLUE CREEK, EAST FORK	8.57																																														
050800030802	FRANKLIN CO	ING0383	NA - New reach indexed at high resolution	ING0382_T1001	BLUE CREEK - UNNAMED TRIBUTARY	4.19																																														
050800030802	FRANKLIN CO	ING0383	NA - New reach indexed at high resolution	ING0382_T1002	BLUE CREEK - UNNAMED TRIBUTARY	3.76																																														
050800030802	FRANKLIN CO	ING0383	NA - New reach indexed at high resolution	ING0382_T1003	NEUKAM BRANCH	2.22																																														

HUC_12	COUNTY	AUID_2008	AUNAME_2008	AUID_2010	AUNAME_2010	AUID_2010 SIZE (MILES)	2008 IMPAIRED BIOTIC COMMUNITIES	2008 NUTREINTS	2008 DISSOLVED OXYGEN	2008 TEMPERATURE	2008 PH	2008 SULFATE	2008 CHLORIDE	2008 TOTAL DISSOLVED SOLIDS	2008 TOTAL CYANIDE	2008 AMMONIA	2008 OIL&GREASE	2008 SILTATION	2008 TOTAL COPPER	2008 TOTAL NICKEL	2008 TOTAL ZINC	2008 TOTAL MERCURY (WATER)	2010 IMPAIRED BIOTIC COMMUNITIES	2010 NUTRIENTS	2010 DISSOLVED OXYGEN	2010 TEMPERATURE	2010 PH	2010 SULFATE	2010 CHLORIDE	2010 TOTAL DISSOLVED SOLIDS	2010 FREE CYANIDE	2010 AMMONIA	2010 OIL&GREASE	2010 SILTATION	2010 DISSOLVED COPPER	2010 DISSOLVED NICKEL	2010 DISSOLVED ZINC	2010 TOTAL MERCURY (WATER)	2008 IRCAT ALUS	2010 IRCAT ALUS	2008 ECOLI	2010 ECOLI	2008 IRCAT RECR	2010 IRCAT RECR	2008 TOTAL MERCURY (FISH TISSUE)	2008 PCBS (FISH TISSUE)	2008 TOTAL MERCURY (WATER)	2008 PCBS (WATER)	2008 DIOXIN (WATER)	2010 TOTAL MERCURY (FISH TISSUE)	2010 PCBS (FISH TISSUE)	2010 TOTAL MERCURY (WATER)	2010 PCBS (WATER)	2010 DIOXIN (WATER)	2008 IRCAT FISH	2010 IRCAT FISH
050800030802	FRANKLIN CO	ING0383	NA - New reach indexed at high resolution	ING0382_T1004	BLUE CREEK - UNNAMED TRIBUTARY	0.54																																															
050800030802	FRANKLIN CO	ING0383_00	BLUE CREEK - NEUKAM BRANCH	ING0382_01	BLUE CREEK	4.97																																				5A	5A	**5A**	**5A**														
050800030802	FRANKLIN CO	ING0384	NA - New reach indexed at high resolution	ING0382_T1005	LAND ACRES BRANCH	2.25																																															
050800030802	FRANKLIN CO	ING0384	NA - New reach indexed at high resolution	ING0382_T1006	WOLF CREEK - UNNAMED TRIBUTARY	1.65																																															
050800030802	FRANKLIN CO	ING0384	NA - New reach indexed at high resolution	ING0382_T1007	WOLF CREEK - UNNAMED TRIBUTARY	1.01																																														
050800030802	FRANKLIN CO	ING0384	NA - New reach indexed at high resolution	ING0382_T1008	WOLF CREEK - UNNAMED TRIBUTARY	0.60																																														
050800030802	FRANKLIN CO	ING0384	NA - New reach indexed at high resolution	ING0382_T1009	WOLF CREEK - UNNAMED TRIBUTARY	0.87																																														
050800030804	FRANKLIN CO	ING0384_00	WHITEWATER RIVER	ING0384_01	WHITEWATER RIVER	11.05																																				**5A**		5A		**5A**														
050800030802	FRANKLIN CO	ING0384_T1001	WOLF CREEK	ING0382_02	WOLF CREEK	6.56																																				5A	5A	**5A**	**5A**														
050800030802	FRANKLIN CO	ING0384_T1002	BLUE CREEK	ING0382_01	BLUE CREEK	4.97																																				5A	5A	**5A**	**5A**														
050800030804	FRANKLIN CO	ING0385_00	WHITEWATER RIVER - LITTLE CEDAR CREEK	ING0384_01	WHITEWATER RIVER	11.05																																				**5A**		5A		**5A**														
050800030804	FRANKLIN CO	ING0385_00	WHITEWATER RIVER - LITTLE CEDAR CREEK	ING0384_T1001	LITTLE CEDAR CREEK	24.12																				5A																**5A**		5A		**5A**														
050800030804	FRANKLIN CO	ING0386_00	WHITEWATER RIVER - GOBLES CREEK	ING0384_01	WHITEWATER RIVER	11.05																																				**2**		5A		**5A**														
050800030804	FRANKLIN CO	ING0386_00	WHITEWATER RIVER - GOBLES CREEK	ING0384_T1002	WHITEWATER RIVER - UNNAMED TRIBUTARY	3.68																																															
050800030804	FRANKLIN CO	ING0386_00	WHITEWATER RIVER - GOBLES CREEK	ING0384_T1003	RICHLAND CREEK	9.12																																														
050800030804	FRANKLIN CO	ING0386_00	WHITEWATER RIVER - GOBLES CREEK	ING0384_T1004	GOBLES CREEK	14.29																																														
050800030804	FRANKLIN CO	ING0386_T1043	UNNAMED TRIB	ING0384_T1003	RICHLAND CREEK	9.12																																														
050800030803	FRANKLIN CO	ING0387_00	BIG CEDAR CREEK	ING0383_01	BIG CEDAR CREEK	13.49																																														
050800030803	FRANKLIN CO	ING0387_01	BIG CEDAR CREEK, EAST FORK	ING0383_T1002	BIG CEDAR CREEK, EAST FORK	8.43																																														
050800030803	FRANKLIN CO	ING0387_T1001	BIG CEDAR CREEK - UNNAMED TRIBUTARY (FLINN ROAD)	ING0383_01	BIG CEDAR CREEK	13.49																																														
050800030803	FRANKLIN CO	ING0387_T1002	BIG CEDAR CREEK - UNNAMED TRIBUTARY	ING0383_01	BIG CEDAR CREEK	13.49																																														
050800030803	FRANKLIN CO	ING0387_T1003	BIG CEDAR CREEK - UNNAMED TRIBUTARY (REILLY PIKE)	ING0383_01	BIG CEDAR CREEK	13.49																																														
050800030803	FRANKLIN CO	ING0387_T1004	BIG CEDAR CREEK - UNNAMED TRIBUTARY	ING0383_T1001	BIG CEDAR CREEK - UNNAMED TRIBUTARY	2.40																																														
050800030803	FRANKLIN CO	ING0388_00	BIG CEDAR CREEK	ING0383_02	BIG CEDAR CREEK	11.18																																				5A	5A	**5A**	**5A**														
050800030803	FRANKLIN CO	ING0388_T1001	BIG CEDAR CREEK- UNNAMED TRIBUTARY (SLEEPY HOLLOW)	ING0383_T1003	SLEEPY HOLLOW	2.46																																				5A	5A	**5A**	**5A**														
050800030803	FRANKLIN CO	ING0388_T1002	BIG CEDAR CREEK- UNNAMED TRIBUTARIES	ING0383_T1004	BIG CEDAR CREEK - UNNAMED TRIBUTARY	2.62																																				5A	5A	**5A**	**5A**														
050800030803	FRANKLIN CO	ING0388_T1003	BIG CEDAR CREEK- UNNAMED TRIBUTARIES (POSSUM HOLLOW)	ING0383_T1005	POSSUM HOLLOW	9.07																																					5A		**5A**														
050800030803	FRANKLIN CO	ING0388_T1004	BIG CEDAR CREEK- UNNAMED TRIBUTARY	ING0383_T1006	BIG CEDAR CREEK - UNNAMED TRIBUTARY	1.27																																														

HUC_12	COUNTY	AUID_2008	AUNAME_2008	AUID_2010	AUNAME_2010	AUID_2010 SIZE (MILES)	2008 IMPAIRED BIOTIC COMMUNITIES	2008 NUTRIENTS	2008 DISSOLVED OXYGEN	2008 TEMPERATURE	2008 PH	2008 SULFATE	2008 CHLORIDE	2008 TOTAL DISSOLVED SOLIDS	2008 TOTAL CYANIDE	2008 AMMONIA	2008 OIL&GREASE	2008 SILTATION	2008 TOTAL COPPER	2008 TOTAL NICKEL	2008 TOTAL ZINC	2008 TOTAL MERCURY (WATER)	2010 IMPAIRED BIOTIC COMMUNITIES	2010 NUTRIENTS	2010 DISSOLVED OXYGEN	2010 TEMPERATURE	2010 PH	2010 SULFATE	2010 CHLORIDE	2010 TOTAL DISSOLVED SOLIDS	2010 FREE CYANIDE	2010 AMMONIA	2010 OIL&GREASE	2010 SILTATION	2010 DISSOLVED COPPER	2010 DISSOLVED NICKEL	2010 DISSOLVED ZINC	2010 TOTAL MERCURY (WATER)	2008 IRCAT ALUS	2010 IRCAT ALUS	2008 ECOLI	2010 ECOLI	2008 IRCAT RECR	2010 IRCAT RECR	2008 TOTAL MERCURY (FISH TISSUE)	2008 PCBS (FISH TISSUE)	2008 TOTAL MERCURY (WATER)	2008 PCBS (WATER)	2008 DIOXIN (WATER)	2010 TOTAL MERCURY (FISH TISSUE)	2010 PCBS (FISH TISSUE)	2010 TOTAL MERCURY (WATER)	2010 PCBS (WATER)	2010 DIOXIN (WATER)	2008 IRCAT FISH	2010 IRCAT FISH
050800030805	FRANKLIN CO	ING0389	NA - New reach indexed at high resolution	ING0385_T1003	WHITEWATER RIVER - UNNAMED TRIBUTARY	1.52																																															
050800030805	DEARBORN CO	ING0389	NA - New reach indexed at high resolution	ING0385_T1008	WHITEWATER RIVER - UNNAMED TRIBUTARY	0.74																																															
050800030805	DEARBORN CO	ING0389	NA - New reach indexed at high resolution	ING0385_T1009	WHITEWATER RIVER - UNNAMED TRIBUTARY	0.99																																														
050800030805	FRANKLIN CO	ING0389_T1001	WHITEWATER RIVER-UNNAMED TRIBUTARY	ING0385_T1002	WHITEWATER RIVER - UNNAMED TRIBUTARY	2.56																																														
050800030805	FRANKLIN CO	ING0389_T1002	RAMSEY CREEK-UNNAMED TRIBUTARIES	ING0385_T1001	RAMSEY CREEK	6.50																																														
050800030805	FRANKLIN CO	ING0389_T1003	RAMSEY CREEK	ING0385_T1001	RAMSEY CREEK	6.50																																													
050800030805	FRANKLIN CO	ING0389_T1004	ELKHORN CREEK-UNNAMED TRIBUTARY	ING0385_T1005	ELKHORN CREEK	4.14																																													
050800030805	FRANKLIN CO	ING0389_T1005	WHITEWATER RIVER-UNNAMED TRIBUTARY	ING0385_T1004	WHITEWATER RIVER - UNNAMED TRIBUTARY	1.10																																													
050800030805	FRANKLIN CO	ING0389_T1006	ELKHORN CREEK	ING0385_T1005	ELKHORN CREEK	4.14																																													
050800030805	FRANKLIN CO	ING0389_T1007	WHISTLE CREEK	ING0385_T1006	WHISTLE CREEK	1.25																																													
050800030805	FRANKLIN CO	ING0389_T1008	SHINGLE CREEK	ING0385_T1007	SHINGLE CREEK	4.31																																													
050800030805	DEARBORN CO/FRANKLIN CO	ING0389_T1009	WHITEWATER RIVER-UNNAMED TRIBUTARY	ING0385_01A	WHITEWATER RIVER - UNNAMED TRIBUTARY	2.21																																														
050800030805	DEARBORN CO	ING0389_T1010	WHITEWATER RIVER-UNNAMED TRIBUTARY	ING0385_T1010	WHITEWATER RIVER - UNNAMED TRIBUTARY	1.28																																															
050800030805	DEARBORN CO/FRANKLIN CO	ING0389_T1019	WHITEWATER RIVER (UPSTREAM OF WHISTLE CREEK)	ING0385_01	WHITEWATER RIVER	11.46																																												5B	5B				5B	5B				**5B**	**5B**
050800030805	DEARBORN CO/FRANKLIN CO	ING0389_T1020	WHITEWATER RIVER (DOWNSTREAM OF WHISTLE CREEK)	ING0385_01	WHITEWATER RIVER	11.46																																											5B	5B				5B	5B				**5B**	**5B**
050800030806	DEARBORN CO/FRANKLIN CO	ING038A_00	LOGAN CREEK	ING0386_T1001	LOGAN CREEK	26.46																																									5A	5A	**5A**	**5A**	5B	5B				5B	5B				**5B**	**5B**
050800030806	DEARBORN CO/FRANKLIN CO	ING038A_T1001	LOGAN CREEK - UNNAMED TRIBUTARY (DEARBORN-FRANKLIN CO LINE)	ING0386_T1001	LOGAN CREEK	26.46																																									5A		**5A**	5B	5B				5B	5B				**5B**	**5B**
050800030806	DEARBORN CO/FRANKLIN CO	ING038A_T1002	LOGAN CREEK - UNNAMED TRIBUTARY	ING0386_T1001	LOGAN CREEK	26.46																																									5A		**5A**	5B	5B				5B	5B				**5B**	**5B**
050800030806	DEARBORN CO/FRANKLIN CO	ING038A_T1003	LOGAN CREEK - UNNAMED TRIBUTARY (NORTH OF BISCHOFF ROAD)	ING0386_T1001	LOGAN CREEK	26.46																																									5A		**5A**	5B	5B				5B	5B				**5B**	**5B**
050800030806	DEARBORN CO/FRANKLIN CO	ING038A_T1004	LOGAN CREEK - UNNAMED TRIBUTARY (CHAPPELOW RIDGE)	ING0386_T1001	LOGAN CREEK	26.46																																									5A		**5A**	5B	5B				5B	5B				**5B**	**5B**
050800030806	DEARBORN CO	ING038A_T1005	LOGAN CREEK - UNNAMED TRIBUTARIES (SR 48)	ING0386_T1002	LOGAN CREEK - UNNAMED TRIBUTARY	7.99																																											5B				5B					**5B**	**5B**
050800030806	DEARBORN CO/FRANKLIN CO	ING038A_T1006	LOGAN CREEK - UNNAMED TRIBUTARY	ING0386_T1001	LOGAN CREEK	26.46																																									5A		**5A**	5B	5B				5B	5B				**5B**	**5B**
050800030806	DEARBORN CO/FRANKLIN CO	ING038A_T1007	MCCANN CREEK	ING0386_T1001	LOGAN CREEK	26.46																																									5A		**5A**	5B	5B				5B	5B				**5B**	**5B**
050800030806	DEARBORN CO/FRANKLIN CO	ING038A_T1008	BULL RUN	ING0386_T1001	LOGAN CREEK	26.46																																									5A		**5A**	5B	5B				5B	5B				**5B**	**5B**
050800030806	DEARBORN CO	ING038A_T1009	CRANE RUN TRIBUTARIES	ING0386_T1003	CRANE RUN	6.06																																															
050800030806	DEARBORN CO	ING038A_T1041	WHITEWATER RIVER	ING0386_01	WHITEWATER RIVER	3.05																																									5A		**5A**									
050800030806	DEARBORN CO	ING038B	NA - New reach indexed at high resolution	ING0386_T1005	WHITEWATER RIVER - UNNAMED TRIBUTARY	1.67																																															
050800030806	FRANKLIN CO	ING038B	NA - New reach indexed at high resolution	ING0386_T1006A	CRANES RUN - UNNAMED TRIBUTARY	1.29																																															

HUC_12	COUNTY	AUID_2008	AUNAME_2008	AUID_2010	AUNAME_2010	AUID_2010 SIZE (MILES)	2008 IMPAIRED BIOTIC COMMUNITIES	2008 NUTREINTS	2008 DISSOLVED OXYGEN	2008 TEMPERATURE	2008 PH	2008 SULFATE	2008 CHLORIDE	2008 TOTAL DISSOLVED SOLIDS	2008 TOTAL CYANIDE	2008 AMMONIA	2008 OIL&GREASE	2008 SILTATION	2008 TOTAL COPPER	2008 TOTAL NICKEL	2008 TOTAL ZINC	2008 TOTAL MERCURY (WATER)	2010 IMPAIRED BIOTIC COMMUNITIES	2010 NUTRIENTS	2010 DISSOLVED OXYGEN	2010 TEMPERATURE	2010 PH	2010 SULFATE	2010 CHLORIDE	2010 TOTAL DISSOLVED SOLIDS	2010 FREE CYANIDE	2010 AMMONIA	2010 OIL&GREASE	2010 SILTATION	2010 DISSOLVED COPPER	2010 DISSOLVED NICKEL	2010 DISSOLVED ZINC	2010 TOTAL MERCURY (WATER)	2008 IRCAT ALUS	2010 IRCAT ALUS	2008 ECOLI	2010 ECOLI	2008 IRCAT RECR	2010 IRCAT RECR	2008 TOTAL MERCURY (FISH TISSUE)	2008 PCBS (FISH TISSUE)	2008 TOTAL MERCURY (WATER)	2008 PCBS (WATER)	2008 DIOXIN (WATER)	2010 TOTAL MERCURY (FISH TISSUE)	2010 PCBS (FISH TISSUE)	2010 TOTAL MERCURY (WATER)	2010 PCBS (WATER)	2010 DIOXIN (WATER)	2008 IRCAT FISH	2010 IRCAT FISH
050800030806	DEARBORN CO/FRANKLIN CO	ING038B_00	JOHNSON FORK AND OTHER TRIBS	ING0386_02	JOHNSON FORK	17.19																			5A																												
050800030806	FRANKLIN CO	ING038B_00	JOHNSON FORK AND OTHER TRIBS	ING0386_T1006	CRANES RUN	4.86																			5A															5A		5A		5A												
050800030806	FRANKLIN CO	ING038B_00	JOHNSON FORK AND OTHER TRIBS	ING0386_T1007	JOHNSON FORK - UNNAMED TRIBUTARY	3.17																			5A															5A		5A		5A												
050800030806	DEARBORN CO	ING038B_T1021	WHITEWATER RIVER	ING0386_01	WHITEWATER RIVER	3.05																																				5A		5A												
050800030810	DEARBORN CO	ING038C	NA - New reach indexed at high resolution	ING038A_01A	WHITEWATER RIVER - UNNAMED TRIBUTARY	0.69																																																	
050800030806	DEARBORN CO	ING038C_00	WHITEWATER RIVER - JAMISON CREEK	ING0386_T1004	PINHOOK CREEK	4.76																																																
050800030810	DEARBORN	ING038C_00	WHITEWATER RIVER - JAMISON CREEK	ING038A_T1010	COOPER RUN	3.29																																															
050800030810	DEARBORN	ING038C_00	WHITEWATER RIVER - JAMISON CREEK	ING038A_T1011	JAMESON CREEK	13.36																																																
050800030810	DEARBORN CO	ING038C_P1029	SOUDERS LAKE - ARTIFICIAL PATH	ING038A_P1001	SOUDERS LAKE - ARTIFICIAL PATH	0.26																																																
050800030810	DEARBORN CO	ING038C_T1022	WHITEWATER RIVER	ING038A_01	WHITEWATER RIVER	2.85																																															
050800030807	FRANKLIN CO	ING038D_00	DRY FORK - HEADWATERS	ING0387_02	DRY FORK WHITEWATER RIVER	13.34																																															
050800030807	FRANKLIN CO	ING038D_00	DRY FORK - HEADWATERS	ING0387_03	PHILLIPS CREEK	3.12																																														
050800030808	FRANKLIN CO	ING038E	NA - New reach indexed at high resolution	ING0388_T1006	DRY FORK (OHIO)	0.90																																														
050800030808	FRANKLIN CO	ING038E_00	DRY FORK - SOURS RUN/ SATERS RUN	ING0388_01	SOURS RUN	8.42																																					2		5A		5A												
050800030808	FRANKLIN CO	ING038E_00	DRY FORK - SOURS RUN/ SATERS RUN	ING0388_T1005	SOURS RUN - UNNAMED TRIBUTARY	1.34																																					2		5A		5A												
050800030808	FRANKLIN CO	ING038E_00	DRY FORK - SOURS RUN/ SATERS RUN	ING0388_T1007	SATER RUN	5.08																																					2		5A		5A												
050800030808	FRANKLIN	ING038F_00	HOWARD CREEK	ING0388_T1008	HOWARD CREEK	0.52																																																
050800030809	FRANKLIN	ING038G_00	DRY FORK - LEE CREEK	ING0389_01	LEE CREEK	0.89																																																
050800030810	DEARBORN	ING038H_00	SAND RUN	ING038A_T1012	SAND RUN - OHIO	3.90																																																
5090203	SWITZERLAND CO	INH1_00	OHIO RIVER - Ohio state line to Markland Dam	INH1_01	OHIO RIVER - STATE LINE TO WOOLPER CREEK (KY)	8.66																																					2		5A	2	5A	2		5B		5B		5B		5B	5B	5B	5B
5090203	SWITZERLAND CO	INH1_00	OHIO RIVER - Ohio state line to Markland Dam	INH1_02	OHIO RIVER - WOOLPER CREEK (KY) TO MIDDLE CREEK (KY)	4.71																																					2		5A	2	5A	2		5B		5B		5B		5B	5B	5B	5B
5090203	SWITZERLAND CO	INH1_00	OHIO RIVER - Ohio state line to Markland Dam	INH1_03	OHIO RIVER - MIDDLE CREEK (KY) TO GRANTS CREEK (IN)	5.11																																					2		5A	2	5A	2		5B		5B		5B		5B	5B	5B	5B
5090203	SWITZERLAND CO	INH1_00	OHIO RIVER - Ohio state line to Markland Dam	INH1_04	OHIO RIVER - GRANTS CREEK (IN) TO HAMILTON, KY	4.76																																					2		5A	2	5A	2		5B		5B		5B		5B	5B	5B	5B
5090203	SWITZERLAND CO	INH1_00	OHIO RIVER - Ohio state line to Markland Dam	INH1_05	OHIO RIVER - HAMILTON, KY TO WADE CREEK (IN)	4.07																																					2		5A	2	5A	2		5B		5B		5B		5B	5B	5B	5B
5090203	SWITZERLAND CO	INH1_00	OHIO RIVER - Ohio state line to Markland Dam	INH1_06	OHIO RIVER - WADE CREEK (IN) TO BIG SUGAR CREEK (KY)	4.03																																					2		5A	2	5A	2		5B		5B		5B		5B	5B	5B	5B
5090203	SWITZERLAND CO	INH1_00	OHIO RIVER - Ohio state line to Markland Dam	INH1_07	OHIO RIVER - BIG SUGAR CREEK (KY) TO BRYANT CREEK (IN)	4.18																																					2		5A	2	5A	2		5B		5B		5B		5B	5B	5B	5B
5090203	SWITZERLAND CO	INH1_00	OHIO RIVER - Ohio state line to Markland Dam	INH1_08	OHIO RIVER - BRYANT CREEK (IN) TO MARKLAND LOCKS AND DAM	4.99																																					2		5A	2	5A	2		5B		5B		5B		5B	5B	5B	5B
5090203	SWITZERLAND CO	INH2_00	OHIO RIVER - Markland to Kentucky River	INH2_01	OHIO RIVER - MARKLAND LOCKS AND DAM TO BLACK ROCK CREEK (KY)	5.11																																					2		5A	2	5A	2		5B		5B				5B		5B	5B	5B

HUC_12	COUNTY	AUID_2008	AUNAME_2008	AUID_2010	AUNAME_2010	AUID_2010 SIZE (MILES)	2008 IMPAIRED BIOTIC COMMUNITIES	2008 NUTRIENTS	2008 DISSOLVED OXYGEN	2008 TEMPERATURE	2008 PH	2008 SULFATE	2008 CHLORIDE	2008 TOTAL DISSOLVED SOLIDS	2008 TOTAL CYANIDE	2008 AMMONIA	2008 OIL&GREASE	2008 SILTATION	2008 TOTAL COPPER	2008 TOTAL NICKEL	2008 TOTAL ZINC	2008 TOTAL MERCURY (WATER)	2010 IMPAIRED BIOTIC COMMUNITIES	2010 NUTRIENTS	2010 DISSOLVED OXYGEN	2010 TEMPERATURE	2010 PH	2010 SULFATE	2010 CHLORIDE	2010 TOTAL DISSOLVED SOLIDS	2010 FREE CYANIDE	2010 AMMONIA	2010 OIL&GREASE	2010 SILTATION	2010 DISSOLVED COPPER	2010 DISSOLVED NICKEL	2010 DISSOLVED ZINC	2010 TOTAL MERCURY (WATER)	2008 IRCAT ALLUS	2010 IRCAT ALLUS	2008 ECOLI	2010 ECOLI	2008 IRCAT RECR	2010 IRCAT RECR	2008 TOTAL MERCURY (FISH TISSUE)	2008 PCBS (FISH TISSUE)	2008 TOTAL MERCURY (WATER)	2008 PCBS (WATER)	2008 DIOXIN (WATER)	2010 TOTAL MERCURY (FISH TISSUE)	2010 PCBS (FISH TISSUE)	2010 TOTAL MERCURY (WATER)	2010 PCBS (WATER)	2010 DIOXIN (WATER)	2008 IRCAT FISH	2010 IRCAT FISH
5090203	SWITZERLAND CO	INH2_00	OHIO RIVER - Markland to Kentucky River	INH2_02	OHIO RIVER - BLACK ROCK CREEK (KY) TO 2 MILES DS OF INDIAN CREEK (IN)	4.77																																			2	5A	2	5A	2		5B					5B		5B	5B	5B	5B
5090203	SWITZERLAND CO	INH2_00	OHIO RIVER - Markland to Kentucky River	INH2_03	OHIO RIVER - 2 MILES DS OF INDIAN CREEK (IN) TO KENTUCKY RIVER (KY)	3.83																																	2	5A	2	5A	2		5B					5B		5B	5B	5B	5B
5140101	CLARK CO	INH3_00	OHIO RIVER - Kentucky R to Battle Cr	INH3_01	OHIO RIVER - KENTYCKY RIVER (KY) TO INDIAN KENTUCK CREEK (IN)	4.61																																	2	5A	2	5A	2		5B					5B		5B	5B	5B	5B
5140101	CLARK CO	INH3_00	OHIO RIVER - Kentucky R to Battle Cr	INH3_02	OHIO RIVER - INDIAN KENTUCK CREEK (IN) TO TO EAGLE HOLLOW, IN	4.90																																	2	5A	2	5A	2		5B					5B		5B	5B	5B	5B
5140101	CLARK CO	INH3_00	OHIO RIVER - Kentucky R to Battle Cr	INH3_03	OHIO RIVER - EAGLE HOLLOW, IN TO CLIFTY CREEK (IN)	4.84																																	2	5A	2	5A	2		5B					5B		5B	5B	5B	5B
5140101	CLARK CO	INH3_00	OHIO RIVER - Kentucky R to Battle Cr	INH3_04	OHIO RIVER - CLIFTY CREEK (IN) TO HARTE FALLS CREEK (IN)	4.16																																	2	5A	2	5A	2		5B					5B		5B	5B	5B	5B
5140101	CLARK CO	INH3_00	OHIO RIVER - Kentucky R to Battle Cr	INH3_05	OHIO RIVER - HARTE FALLS (IN) TO MARBLE HILL, IN	6.11																																	2	5A	2	5A	2		5B					5B		5B	5B	5B	5B
5140101	CLARK CO	INH3_00	OHIO RIVER - Kentucky R to Battle Cr	INH3_06	OHIO RIVER - MARBLE HILL, IN TO PATTONS CREEK (KY)	5.69																																	2	5A	2	5A	2		5B					5B		5B	5B	5B	5B
5140101	CLARK CO	INH3_00	OHIO RIVER - Kentucky R to Battle Cr	INH3_07	OHIO RIVER - PATTONS CREEK (KY) TO WESTPORT, KY	4.58																																	2	5A	2	5A	2		5B					5B		5B	5B	5B	5B
5140101	CLARK CO	INH3_00	OHIO RIVER - Kentucky R to Battle Cr	INH3_08	OHIO RIVER - WESTPORT, KY TO OWEN CREEK (IN)	5.29																																	2	5A	2	5A	2		5B					5B		5B	5B	5B	5B
5140101	CLARK CO	INH3_00	OHIO RIVER - Kentucky R to Battle Cr	INH3_09	OHIO RIVER - OWN CREEK (IN) TO JENNY LIND RUN (IN)	5.84																																	2	5A	2	5A	2		5B					5B		5B	5B	5B	5B
5140101	CLARK CO	INH3_00	OHIO RIVER - Kentucky R to Battle Cr	INH3_10	OHIO RIVER - JENNY LIND RUN (IN) TO UTICA, IN	6.91																																	2	5A	2	5A	2		5B					5B		5B	5B	5B	5B
5140101	CLARK CO	INH3_M01	OHIO RIVER - Battle Cr to McAlpine Dam	INH3_11	OHIO RIVER - UTICA, IN TO JEFFERSONVILLE, IN	7.50																																	2	5A	2	5A	5A		5B					5B		5B	5B	5B	5B
5140101	CLARK CO	INH3_M01	OHIO RIVER - Battle Cr to McAlpine Dam	INH3_12	OHIO RIVER - JEFFERSONVILLE, IN TO MCALPINE LOCKS AND DAM	3.66																																	2	5A	5A	5A	5A		5B				5B	5B		5B	5B	5B	5B
5140101	CLARK CO	INH3_M01	OHIO RIVER - Battle Cr to McAlpine Dam	INH3_13	OHIO RIVER - MCALPINE LOCKS AND DAM TO NEW ALBANY, IN	3.66																																	2	5A	2	5A	2		5B					5B		5B	5B	5B	5B
5140101	HARRISON CO	INH4_00	OHIO RIVER - McAlpine to Greenwood, KY	INH4_01	OHIO RIVER - NEW ALBANY, IN TO MILL CREEK CUTOFF (KY)	6.54																																	2	5A	5A	5A	5A		5B					5B	5B	5B	5B	5B	5B
5140101	HARRISON CO	INH4_M01	OHIO RIVER - Greenwood, KY to Salt Cr	INH4_02	OHIO RIVER - MILL CREEK CUTOFF (KY) TO SUGAR GROVE, IN	5.48																																	2	5A	5A	5A	5A		5B				5B	5B	5B	5B	5B	5B	5B
5140101	HARRISON CO	INH4_M01	OHIO RIVER - Greenwood, KY to Salt Cr	INH4_03	OHIO RIVER - SUGAR GROVE, IN TO MEADOW LAWN, KY	3.19																																	2	5A	5A	5A	5A		5B				5B	5B	5B	5B	5B	5B	5B
5140101	HARRISON CO	INH4_M01	OHIO RIVER - Greenwood, KY to Salt Cr	INH4_04	OHIO RIVER - MEADOW LAWN, KY TO SALT RIVER (KY)	4.96																															5A		5A	5A	5A	5A		5B				5B	5B	5B	5B	5B	5B	5B
5140101	HARRISON CO	INH4_M01	OHIO RIVER - Greenwood, KY to Salt Cr	INH4_05	OHIO RIVER - SALT RIVER (KY) TO MOSQUITO CREEK (IN)	4.52																															5A		5A	5A	5A	5A		5B				5B	5B	5B	5B	5B	5B	5B
5140201	PERRY CO	INH5_00	OHIO RIVER - Salt Cr to Cannelton	INH5_01	OHIO RIVER - MOSQITO CREEK (IN) TO DOE RUN (KY)	7.74																															5A		5A	5A	5A	5A		5B				5B	5B	5B	5B	5B	5B	5B
5140201	PERRY CO	INH5_00	OHIO RIVER - Salt Cr to Cannelton	INH5_02	OHIO RIVER - DOE RUN (KY) TO BUCK CREEK (KY)	5.01																															5A		5A	5A	5A	5A		5B				5B	5B	5B	5B	5B	5B	5B
5140201	PERRY CO	INH5_00	OHIO RIVER - Salt Cr to Cannelton	INH5_03	OHIO RIVER - BUCK CREEK (KY) TO FRENCH CREEK (KY)	4.06																															5A		5A	5A	5A	5A		5B				5B	5B	5B	5B	5B	5B	5B
5140201	PERRY CO	INH5_00	OHIO RIVER - Salt Cr to Cannelton	INH5_04	OHIO RIVER - FRENCH CREEK (KY) TO NEW AMSTERDAM, IN	4.41																															5A		5A	5A	5A	5A		5B				5B	5B	5B	5B	5B	5B	5B
5140201	PERRY CO	INH5_00	OHIO RIVER - Salt Cr to Cannelton	INH5_05	OHIO RIVER - NEW AMSTERDAM, IN TO BLUE RIVER (IN)	7.00																															5A		5A	5A	5A	5A		5B				5B	5B	5B	5B	5B	5B	5B
5140201	PERRY CO	INH5_00	OHIO RIVER - Salt Cr to Cannelton	INH5_06	OHIO RIVER - BLUE RIVER (IN) TO WOLF CREEK (KY)	13.73																															5A		5A	5A	5A	5A		5B				5B	5B	5B	5B	5B	5B	5B
5140201	PERRY CO	INH5_00	OHIO RIVER - Salt Cr to Cannelton	INH5_07	OHIO RIVER - WOLF CREEK (KY) TO LITTLE BLUE RIVER (IN)	1.78																															5A		5A	5A	5A	5A		5B				5B	5B	5B	5B	5B	5B	5B
5140201	PERRY CO	INH5_00	OHIO RIVER - Salt Cr to Cannelton	INH5_08	OHIO RIVER - LITTLE BLUE RIVER (IN) TO SPRING CREEK (KY)	8.15																															5A		5A	5A	5A	5A		5B				5B	5B	5B	5B	5B	5B	5B

HUC_12	COUNTY	AUID_2008	AUNAME_2008	AUID_2010	AUNAME_2010	AUID_2010 SIZE (MILES)	2008 IMPAIRED BIOTIC COMMUNITIES	2008 NUTREINTS	2008 DISSOLVED OXYGEN	2008 TEMPERATURE	2008 PH	2008 SULFATE	2008 CHLORIDE	2008 TOTAL DISSOLVED SOLIDS	2008 TOTAL CYANIDE	2008 AMMONIA	2008 OIL&GREASE	2008 SILTATION	2008 TOTAL COPPER	2008 TOTAL NICKEL	2008 TOTAL ZINC	2008 TOTAL MERCURY (WATER)	2010 IMPAIRED BIOTIC COMMUNITIES	2010 NUTRIENTS	2010 DISSOLVED OXYGEN	2010 TEMPERATURE	2010 PH	2010 SULFATE	2010 CHLORIDE	2010 TOTAL DISSOLVED SOLIDS	2010 FREE CYANIDE	2010 AMMONIA	2010 OIL&GREASE	2010 SILTATION	2010 DISSOLVED COPPER	2010 DISSOLVED NICKEL	2010 DISSOLVED ZINC	2010 TOTAL MERCURY (WATER)	2008 IRCAT ALLUS	2010 IRCAT ALLUS	2008 ECOLI	2010 ECOLI	2008 IRCAT RECR	2010 IRCAT RECR	2008 TOTAL MERCURY (FISH TISSUE)	2008 PCBS (FISH TISSUE)	2008 TOTAL MERCURY (WATER)	2008 PCBS (WATER)	2008 DIOXIN (WATER)	2010 TOTAL MERCURY (FISH TISSUE)	2010 PCBS (FISH TISSUE)	2010 TOTAL MERCURY (WATER)	2010 PCBS (WATER)	2010 DIOXIN (WATER)	2008 IRCAT FISH	2010 IRCAT FISH
5140201	PERRY CO	INH5_00	OHIO RIVER - Salt Cr to Cannelton	INH5_09	OHIO RIVER - SPRING CREEK (KY) TO OIL CREEK (IN)	4.68																															5A		5A	5A	5A	5A	5A		5B			5B	5B	5B	5B	5B	5B	5B	5B	5B	5B
5140201	PERRY CO	INH5_00	OHIO RIVER - Salt Cr to Cannelton	INH5_10	OHIO RIVER - OIL CREEK (IN) TO YELLOW BANK CREEK (KY)	3.89																															5A		5A	5A	5A	5A	5A		5B			5B	5B	5B	5B	5B	5B	5B	5B	5B	5B
5140201	PERRY CO	INH5_00	OHIO RIVER - Salt Cr to Cannelton	INH5_11	OHIO RIVER - YELLOW BANK CREEK (KY) TO SINKING CREEK (KY)	5.30																															5A		5A	5A	5A	5A	5A		5B			5B	5B	5B	5B	5B	5B	5B	5B	5B	5B
5140201	PERRY CO	INH5_00	OHIO RIVER - Salt Cr to Cannelton	INH5_12	OHIO RIVER - SINKING CREEK (KY) TO BEAR CREEK (IN)	2.43																															5A		5A	5A	5A	5A	5A		5B			5B	5B	5B	5B	5B	5B	5B	5B	5B	5B
5140201	PERRY CO	INH5_00	OHIO RIVER - Salt Cr to Cannelton	INH5_13	OHIO RIVER - BEAR CREEK (IN) TO CLOVER CREEK (KY)	7.51																															5A		5A	5A	5A	5A	5A		5B			5B	5B	5B	5B	5B	5B	5B	5B	5B	5B
5140201	PERRY CO	INH5_00	OHIO RIVER - Salt Cr to Cannelton	INH5_14	OHIO RIVER - CLOVER CREEK (KY) TO DEER CREEK (IN)	7.47																															5A		5A	5A	5A	5A	5A		5B			5B	5B	5B	5B	5B	5B	5B	5B	5B	5B
5140201	PERRY CO	INH5_00	OHIO RIVER - Salt Cr to Cannelton	INH5_15	OHIO RIVER - DEER CREEK (IN) TO CANNELTON LOCKS AND DAM	2.07																															5A		5A	5A	5A	5A	5A		5B			5B	5B	5B	5B	5B	5B	5B	5B	5B	5B
5140201	WARRICK CO	INH6_00	OHIO RIVER - Cannelton to Newburgh	INH5_16	OHIO RIVER - CANNELTON LOCKS AND DAM TO TELL CITY, IN	5.07																															5A		5A		5A		5A	5B	5B				5B	5B	5B	5B	5B	5B	5B	5B	5B
5140201	WARRICK CO	INH6_00	OHIO RIVER - Cannelton to Newburgh	INH6_01	OHIO RIVER - TELL CITY, IN TO ANDERSON RIVER (IN)	5.33																															5A		5A		5A		5A	5B	5B				5B	5B	5B	5B	5B	5B	5B	5B	5B
5140201	WARRICK CO	INH6_00	OHIO RIVER - Cannelton to Newburgh	INH6_02	OHIO RIVER - ANDERSON RIVER (IN) TO CROOKED CREEK	1.77																															5A		5A		5A		5A	5B	5B				5B	5B	5B	5B	5B	5B	5B	5B	5B
5140201	WARRICK CO	INH6_00	OHIO RIVER - Cannelton to Newburgh	INH6_03	OHIO RIVER - CROOKED CREEK (IN) TO YELLOW CREEK (KY) NEAR LEWISPORT, KY	3.45																															5A		5A		5A		5A	5B	5B				5B	5B	5B	5B	5B	5B	5B	5B	5B
5140201	WARRICK CO	INH6_00	OHIO RIVER - Cannelton to Newburgh	INH6_04	OHIO RIVER - YELLOW CREEK (KY) NEAR LEWISPORT, KY TO GRANDVIEW, IN	5.37																															5A		5A		5A		5A	5B	5B				5B	5B	5B	5B	5B	5B	5B	5B	5B
5140201	WARRICK CO	INH6_00	OHIO RIVER - Cannelton to Newburgh	INH6_05	OHIO RIVER - GRANDVIEW, IN TO ROCKPORT, IN	4.50																															5A		5A		5A		5A	5B	5B				5B	5B	5B	5B	5B	5B	5B	5B	5B
5140201	WARRICK CO	INH6_00	OHIO RIVER - Cannelton to Newburgh	INH6_06	OHIO RIVER - ROCKPORT, IN TO YELLOW CREEK (KY) NEAR OWENSBORO, KY	5.12																															5A		5A		5A		5A	5B	5B				5B	5B	5B	5B	5B	5B	5B	5B	5B
5140201	WARRICK CO	INH6_00	OHIO RIVER - Cannelton to Newburgh	INH6_07	OHIO RIVER - YELLOW CREEK (KY) TO CANEY CREEK (IN)	7.14																															5A		5A		5A		5A	5B	5B				5B	5B	5B	5B	5B	5B	5B	5B	5B
5140201	WARRICK CO	INH6_00	OHIO RIVER - Cannelton to Newburgh	INH6_08	OHIO RIVER - CANEY CREEK (IN) TO LITTLE PIGEON CREEK (IN)	6.41																															5A		5A		5A		5A	5B	5B				5B	5B	5B	5B	5B	5B	5B	5B	5B
5140201	WARRICK CO	INH6_00	OHIO RIVER - Cannelton to Newburgh	INH6_09	OHIO RIVER - LITTLE PIGEON CREEK (IN) TO FRENCH ISLANDS NOS 1	3.30																															5A		5A		5A		5A	5B	5B				5B	5B	5B	5B	5B	5B	5B	5B	5B
5140201	WARRICK CO	INH6_00	OHIO RIVER - Cannelton to Newburgh	INH6_10	OHIO RIVER - FRENCH ISLANDS, NOS 1 AND 2 TO NEWBURGH LOCKS AND DAM	6.64																															5A		5A		5A		5A	5B	5B				5B	5B	5B	5B	5B	5B	5B	5B	5B
5140201	VANDERBURGH CO	INH7_00	OHIO RIVER - Newburgh to Green R	INH7_01	OHIO RIVER - NEWBURGH LOCKS AND DAM TO GREEN RIVER	7.98																					5A	5A										5A		5A		5A		5A		5B			5B	5B	5B	5B	5B	5B	5B	5B	5B	5B
5140202	VANDERBURGH CO	INH8_00	OHIO RIVER - Green River to Evansville	INH8_01	OHIO RIVER - EVANSVILLE, IN (UPSTREAM) TO	12.46																					5A	5A										5A		5A	5A	2	5A	5A	5B	5B				5B	5B	5B	5B	5B	5B	5B	5B	5B
5140202	VANDERBURGH CO	INH8_00	OHIO RIVER - Green River to Evansville	INH8_02	OHIO RIVER - EVANSVILLE, IN (DOWNSTREAM) TO HENDERSON, KY	5.84																					5A	5A										5A		5A	5A	5A	5A	5A	5B	5B				5B	5B	5B	5B	5B	5B	5B	5B	5B
5140202	POSEY CO	INH8_M01	OHIO RIVER - Evansville to Uniontown	INH8_03	OHIO RIVER - HENDERSON, KY TO CANOE CREEK (KY)	4.22																					5A	5A										5A		5A	5A	5A	5A	5A	5B	5B				5B	5B	5B	5B	5B	5B	5B	5B	5B
5140202	POSEY CO	INH8_M01	OHIO RIVER - Evansville to Uniontown	INH8_04	OHIO RIVER - CANOE CREEK (KY) TO BAYOU CREEK (IN)	8.27																					5A	5A										5A		5A	5A	5A	5A	5A	5B	5B				5B	5B	5B	5B	5B	5B	5B	5B	5B
5140202	POSEY CO	INH8_M01	OHIO RIVER - Evansville to Uniontown	INH8_05	OHIO RIVER - BAYOU CREEK (IN) TO DS END OF OHIO RIVER CHANNEL NORTH OF	6.40																					5A	5A										5A		5A	5A	5A	5A	5A	5B	5B				5B	5B	5B	5B	5B	5B	5B	5B	5B
5140202	POSEY CO	INH8_M01	OHIO RIVER - Evansville to Uniontown	INH8_06	OHIO RIVER - OHIO RIVER CHANNEL SOUTH OF DIAMOND ISLAND	4.10																					5A	5A										5A		5A	5A	5A	5A	5A	5B	5B				5B	5B	5B	5B	5B	5B	5B	5B	5B
5140202	POSEY CO	INH8_M01	OHIO RIVER - Evansville to Uniontown	INH8_07	OHIO RIVER - DS END OF DIAMOND ISLAND TO MOUNT VERNON, IN	6.87																					5A	5A										5A		5A	5A	5A	5A	5A	5B	5B				5B	5B	5B	5B	5B	5B	5B	5B	5B
5140202	POSEY CO	INH8_M01	OHIO RIVER - Evansville to Uniontown	INH8_08	OHIO RIVER - MOUNT VERNON, IN TO DS END OF OHIO RIVER CHANNEL WEST OF SLIM	7.09																					5A	5A										5A		5A	5A	5A	5A	5A	5B	5B				5B	5B	5B	5B	5B	5B	5B	5B	5B
5140202	POSEY CO	INH8_M01	OHIO RIVER - Evansville to Uniontown	INH8_09	OHIO RIVER CHANNEL EAST OF SLIM ISLAND	2.99																					5A	5A										5A		5A	5A	5A	5A	5A	5B	5B				5B	5B	5B	5B	5B	5B	5B	5B	5B

HUC_12	COUNTY	AUID_2008	AUNAME_2008	AUID_2010	AUNAME_2010	AUID_2010 SIZE (MILES)	2008 IMPAIRED BIOTIC COMMUNITIES	2008 NUTREINTS	2008 DISSOLVED OXYGEN	2008 TEMPERATURE	2008 PH	2008 SULFATE	2008 CHLORIDE	2008 TOTAL DISSOLVED SOLIDS	2008 TOTAL CYANIDE	2008 AMMONIA	2008 OIL&GREASE	2008 SILTATION	2008 TOTAL COPPER	2008 TOTAL NICKEL	2008 TOTAL ZINC	2008 TOTAL MERCURY (WATER)	2010 IMPAIRED BIOTIC COMMUNITIES	2010 NUTRIENTS	2010 DISSOLVED OXYGEN	2010 TEMPERATURE	2010 PH	2010 SULFATE	2010 CHLORIDE	2010 TOTAL DISSOLVED SOLIDS	2010 FREE CYANIDE	2010 AMMONIA	2010 OIL&GREASE	2010 SILTATION	2010 DISSOLVED COPPER	2010 DISSOLVED NICKEL	2010 DISSOLVED ZINC	2010 TOTAL MERCURY (WATER)	2008 IRCAT ALUS	2010 IRCAT ALUS	2008 ECOLI	2010 ECOLI	2008 IRCAT RECR	2010 IRCAT RECR	2008 TOTAL MERCURY (FISH TISSUE)	2008 PCBS (FISH TISSUE)	2008 TOTAL MERCURY (WATER)	2008 PCBS (WATER)	2008 DIOXIN (WATER)	2010 TOTAL MERCURY (FISH TISSUE)	2010 PCBS (FISH TISSUE)	2010 TOTAL MERCURY (WATER)	2010 PCBS (WATER)	2010 DIOXIN (WATER)	2008 IRCAT FISH	2010 IRCAT FISH
5140202	POSEY CO	INH8_M01	OHIO RIVER - Evansville to Uniontown	INH8_10	OHIO RIVER - DS END OF SLIM ISLAND TO HOVEY LAKE DRAIN (IN)	4.89																			5A	5A												5A		5A	5A	5A	5A	5B	5B				5B	5B	5B	5B	5B	5B	5B
5140202	POSEY CO	INH8_M01	OHIO RIVER - Evansville to Uniontown	INH8_11	OHIO RIVER - HOVEY LAKE DRAIN (IN) TO LOST CREEK (JOHN T. MYERS) LOCKS AND DAM	2.24																			5A	5A												5A		5A	5A	2	5A	2	5B	5B				5B	5B	5B	5B	5B	5B	5B
5140202	POSEY CO	INH8_M01	OHIO RIVER - Evansville to Uniontown	INH8_12	OHIO RIVER - LOST CREEK (KY) TO UNIONTOWN (JOHN T. MYERS) LOCKS	3.05																			5A	5A												5A		5A	5A	2	5A	2	5B	5B				5B	5B	5B	5B	5B	5B	5B
5140202	POSEY CO	INH9_00	OHIO RIVER - Uniontown to Wabash R	INH9_01	UNIONTOWN (JOHN T. MYERS) LOCKS AND DAM TO WABASH RIVER	1.88																			5A	5A												5A		5A	5A	2	5A	2		5B				5B	5B	5B	5B	5B	5B	5B
071200010205	ST. JOSEPH CO	INK0111_00	DIXON WEST PLACE DITCH	INK0125_04	DIXON DITCH	0.90																																																			
071200010205	ST. JOSEPH CO	INK0111_00	DIXON WEST PLACE DITCH	INK0125_05	DIXON DITCH	2.68																																																		
071200010205	ST. JOSEPH CO	INK0111_00	DIXON WEST PLACE DITCH	INK0125_06	DIXON DITCH	4.61																																																		
071200010206	ST. JOSEPH CO	INK0112_00	ALDRICH DITCH - SCHANG DITCH	INK0126_01	KANKAKEE RIVER CANAL	8.79																	5A																	5A		5A	4A	5A	4A		5B					5B				5B	5B
071200010206	ST. JOSEPH CO	INK0112_00	ALDRICH DITCH - SCHANG DITCH	INK0126_02	KANKAKEE RIVER - UNNAMED TRIBUTARY	15.99																	5A																	5A		5A	4A	5A	4A												
071200010206	ST. JOSEPH CO	INK0112_00	ALDRICH DITCH - SCHANG DITCH	INK0126_02A	KANKAKEE RIVER - UNNAMED TRIBUTARY	3.33																	5A																	5A		5A	4A	5A	4A												
071200010201	ST. JOSEPH CO	INK0113	NA - New reach indexed at high resolution	INK0121_01A	GEYER DITCH - UNNAMED TRIBUTARY	0.77																																																			
071200010201	ST. JOSEPH CO	INK0113_00	GEYER DITCH - HEADWATERS	INK0121_01	GEYER DITCH - UNNAMED TRIBUTARY	13.04																																																			
071200010201	LAPORTE CO	INK0114	NA - New reach indexed at high resolution	INK0121_02A	GEYER DITCH - UNNAMED TRIBUTARY	0.38																																																			
071200010201	LAPORTE CO	INK0114	NA - New reach indexed at high resolution	INK0121_02B	GEYER DITCH - UNNAMED TRIBUTARY	0.37																																																			
071200010201	LAPORTE CO	INK0114	NA - New reach indexed at high resolution	INK0121_02C	GEYER DITCH - UNNAMED TRIBUTARY	2.86																																																			
071200010201	LAPORTE CO	INK0114	NA - New reach indexed at high resolution	INK0121_02D	GEYER DITCH - UNNAMED TRIBUTARY	0.60																																																			
071200010201	LAPORTE CO	INK0114	NA - New reach indexed at high resolution	INK0121_02E	GEYER DITCH - UNNAMED TRIBUTARY	0.73																																																			
071200010201	ST. JOSEPH CO	INK0114	NA - New reach indexed at high resolution	INK0121_02F	GEYER DITCH - UNNAMED TRIBUTARY	1.65																																																			
071200010201	ST. JOSEPH CO	INK0114	NA - New reach indexed at high resolution	INK0121_02G	GEYER DITCH - UNNAMED TRIBUTARY	0.58																																																			
071200010201	LAPORTE CO /ST. JOSEPH CO	INK0114_00	HUDSON LAKE OUTLET	INK0121_02	GEYER DITCH - UNNAMED TRIBUTARY	7.57																																																		
071200010202	ST. JOSEPH CO	INK0115_00	GEYER DITCH - CHAIN LAKES	INK0122_01	GEYER DITCH - UNNAMED TRIBUTARY	9.18																																																			
071200010202	ST. JOSEPH CO	INK0115_00	GEYER DITCH - CHAIN LAKES	INK0122_02	CHAIN-O-LAKES DITCH	4.38																																																			
071200010203	ST. JOSEPH CO	INK0116	NA - New reach indexed at high resolution	INK0123_01A	GEYER DITCH - UNNAMED TRIBUTARY	1.13																																																			
071200010203	ST. JOSEPH CO	INK0116	NA - New reach indexed at high resolution	INK0123_01C	GEYER DITCH - UNNAMED TRIBUTARY	1.52																																																			
071200010203	ST. JOSEPH CO	INK0116_00	GEYER DITCH - GORDON AIRPORT/ CRUMSTOWN	INK0123_01	GEYER DITCH	5.55																																																			
071200010203	ST. JOSEPH CO	INK0116_00	GEYER DITCH - GORDON AIRPORT/ CRUMSTOWN	INK0123_01B	GEYER DITCH - UNNAMED TRIBUTARY	1.94																																																		
071200010203	ST. JOSEPH CO	INK0116_00	GEYER DITCH - GORDON AIRPORT/ CRUMSTOWN	INK0123_T1001	GEYER DITCH - UNNAMED TRIBUTARY	1.81																																																	
071200010203	ST. JOSEPH CO	INK0116_00	GEYER DITCH - GORDON AIRPORT/ CRUMSTOWN	INK0123_T1002	GEYER DITCH - UNNAMED TRIBUTARY	3.40																																																

HUC_12	COUNTY	AUID_2008	AUNAME_2008	AUID_2010	AUNAME_2010	AUID_2010 SIZE (MILES)	2008 IMPAIRED BIOTIC COMMUNITIES	2008 NUTREINTS	2008 DISSOLVED OXYGEN	2008 TEMPERATURE	2008 PH	2008 SULFATE	2008 CHLORIDE	2008 TOTAL DISSOLVED SOLIDS	2008 TOTAL CYANIDE	2008 AMMONIA	2008 OIL&GREASE	2008 SILTATION	2008 TOTAL COPPER	2008 TOTAL NICKEL	2008 TOTAL ZINC	2008 TOTAL MERCURY (WATER)	2010 IMPAIRED BIOTIC COMMUNITIES	2010 NUTRIENTS	2010 DISSOLVED OXYGEN	2010 TEMPERATURE	2010 PH	2010 SULFATE	2010 CHLORIDE	2010 TOTAL DISSOLVED SOLIDS	2010 FREE CYANIDE	2010 AMMONIA	2010 OIL&GREASE	2010 SILTATION	2010 DISSOLVED COPPER	2010 DISSOLVED NICKEL	2010 DISSOLVED ZINC	2010 TOTAL MERCURY (WATER)	2008 IRCAT ALLUS	2010 IRCAT ALLUS	2008 ECOLI	2010 ECOLI	2008 IRCAT RECR	2010 IRCAT RECR	2008 TOTAL MERCURY (FISH TISSUE)	2008 PCBS (FISH TISSUE)	2008 TOTAL MERCURY (WATER)	2008 PCBS (WATER)	2008 DIOXIN (WATER)	2010 TOTAL MERCURY (FISH TISSUE)	2010 PCBS (FISH TISSUE)	2010 TOTAL MERCURY (WATER)	2010 PCBS (WATER)	2010 DIOXIN (WATER)	2008 IRCAT FISH	2010 IRCAT FISH
071200010203	ST. JOSEPH CO	INK0116_00	GEYER DITCH - GORDON AIRPORT/ CRUMSTOWN	INK0123_T1003	GEYER DITCH - UNNAMED TRIBUTARY	4.89		

HUC_12	COUNTY	AUID_2008	AUNAME_2008	AUID_2010	AUNAME_2010	AUID_2010 SIZE (MILES)	2008 IMPAIRED BIOTIC COMMUNITIES	2008 NUTRIENTS	2008 DISSOLVED OXYGEN	2008 TEMPERATURE	2008 PH	2008 SULFATE	2008 CHLORIDE	2008 TOTAL DISSOLVED SOLIDS	2008 TOTAL CYANIDE	2008 AMMONIA	2008 OIL&GREASE	2008 SILTATION	2008 TOTAL COPPER	2008 TOTAL NICKEL	2008 TOTAL ZINC	2008 TOTAL MERCURY (WATER)	2010 IMPAIRED BIOTIC COMMUNITIES	2010 NUTRIENTS	2010 DISSOLVED OXYGEN	2010 TEMPERATURE	2010 PH	2010 SULFATE	2010 CHLORIDE	2010 TOTAL DISSOLVED SOLIDS	2010 FREE CYANIDE	2010 AMMONIA	2010 OIL&GREASE	2010 SILTATION	2010 DISSOLVED COPPER	2010 DISSOLVED NICKEL	2010 DISSOLVED ZINC	2010 TOTAL MERCURY (WATER)	2008 IRCAT ALLUS	2010 IRCAT ALUS	2008 ECOLI	2010 ECOLI	2008 IRCAT RECR	2010 IRCAT RECR	2008 TOTAL MERCURY (FISH TISSUE)	2008 PCBS (FISH TISSUE)	2008 TOTAL MERCURY (WATER)	2008 PCBS (WATER)	2008 DIOXIN (WATER)	2010 TOTAL MERCURY (FISH TISSUE)	2010 PCBS (FISH TISSUE)	2010 TOTAL MERCURY (WATER)	2010 PCBS (WATER)	2010 DIOXIN (WATER)	2008 IRCAT FISH	2010 IRCAT FISH
071200010209	LAPORTE CO/ST. JOSEPH CO	INK011A_01	KANKAKEE RIVER	INK0129_M1001	KANKAKEE RIVER	8.52																																																
071200010209	LAPORTE CO/ST. JOSEPH CO	INK011A_T1001	KANKAKEE RIVER-MAINSTEM	INK0129_M1001	KANKAKEE RIVER	8.52																																																
071200010208	LAPORTE CO	INK011B	NA - New reach indexed at high resolution	INK0128_01A	LITTLE KANKAKEE RIVER	0.80																	5A																																
071200010208	LAPORTE CO	INK011B_01	COLLINS DITCH	INK0128_T1001	COLLINS DITCH	9.92	5A																5A																																
071200010208	LAPORTE CO	INK011B_02	LITTLE KANKAKEE RIVER	INK0128_01	LITTLE KANKAKEE RIVER	5.80																																																	
071200010208	LAPORTE CO	INK011B_T1001	COLLINS DITCH - UNNAMED TRIBUTARY	INK0128_T1001	COLLINS DITCH	9.92	5A																5A																																
071200010208	LAPORTE CO	INK011C_00	LITTLE KANKAKEE RIVER-BYRON	INK0128_02	LITTLE KANKAKEE RIVER	33.87																																																	
071200010208	LAPORTE CO	INK011C_00	LITTLE KANKAKEE RIVER-BYRON	INK0128_02A	LITTLE KANKAKEE RIVER - UNNAMED TRIBUTARY	3.37																																																	
071200010208	LAPORTE CO	INK011C_00	LITTLE KANKAKEE RIVER-BYRON	INK0128_T1002	LITTLE KANKAKEE RIVER - UNNAMED TRIBUTARY	5.01																																																	
071200010208	LAPORTE CO	INK011D	NA - New reach indexed at high resolution	INK0128_T1003A	FISH CREEK - UNNAMED TRIBUTARY	0.78																																																	
071200010209	LAPORTE CO	INK011D	NA - New reach indexed at high resolution	INK0129_M1001C	KANKAKEE RIVER - UNNAMED TRIBUTARY	1.58																																																	
071200010209	LAPORTE CO	INK011D	NA - New reach indexed at high resolution	INK0129_M1001D	KANKAKEE RIVER - UNNAMED TRIBUTARY	3.46																																																	
071200010208	LAPORTE CO	INK011D_00	LITTLE KANKAKEE RIVER-MILL CREEK-FISH LAKES	INK0128_02	LITTLE KANKAKEE RIVER	33.87																																																
071200010208	LAPORTE CO	INK011D_00	LITTLE KANKAKEE RIVER-MILL CREEK-FISH LAKES	INK0128_02B	MILL CREEK	4.14																																																
071200010208	LAPORTE CO	INK011D_00	LITTLE KANKAKEE RIVER-MILL CREEK-FISH LAKES	INK0128_T1003	FISH CREEK	13.59																																																
071200010208	LAPORTE CO	INK011D_00	LITTLE KANKAKEE RIVER-MILL CREEK-FISH LAKES	INK0128_T1004	MILL CREEK	6.78																																															
071200010209	LAPORTE CO	INK011D_00	LITTLE KANKAKEE RIVER-MILL CREEK-FISH LAKES	INK0129_M1001E	KANKAKEE RIVER - UNNAMED TRIBUTARY	3.82																																															
071200010209	LAPORTE CO	INK011D_00	LITTLE KANKAKEE RIVER-MILL CREEK-FISH LAKES	INK0129_M1001F	KANKAKEE RIVER - UNNAMED TRIBUTARY	2.64																																														
071200010209	LAPORTE CO	INK011D_00	LITTLE KANKAKEE RIVER-MILL CREEK-FISH LAKES	INK0129_M1001G	KANKAKEE RIVER - UNNAMED TRIBUTARY	1.95																																														
071200010209	LAPORTE CO	INK011D_00	LITTLE KANKAKEE RIVER-MILL CREEK-FISH LAKES	INK0129_M1001H	KANKAKEE RIVER - UNNAMED TRIBUTARY	0.61																																													
071200010209	LAPORTE CO	INK011D_00	LITTLE KANKAKEE RIVER-MILL CREEK-FISH LAKES	INK0129_M1001I	KANKAKEE RIVER - UNNAMED TRIBUTARY	0.24																																												
071200010209	LAPORTE CO	INK011D_00	LITTLE KANKAKEE RIVER-MILL CREEK-FISH LAKES	INK0129_T1002	BARRINGER DITCH	10.09																																														
071200010209	LAPORTE CO/ST. JOSEPH CO	INK011D_T1002	Kankakee River	INK0129_M1001	KANKAKEE RIVER	8.52																																															
071200010101	MARSHALL CO	INK0121_00	PETER SARBER DITCH-SHERMAN EMMONS DITCH	INK0111_01	SHERMAN EMMONS DITCH	13.02																																															
071200010101	MARSHALL CO	INK0121_00	PETER SARBER DITCH-SHERMAN EMMONS DITCH	INK0111_02	PINE CREEK, SOUTH BRANCH	17.63																																															
071200010103	MARSHALL CO/ST. JOSEPH CO	INK0122_00	PINE CREEK - PETER SARBER DITCH	INK0113_01	PINE CREEK	17.77																																														
071200010103	ST. JOSEPH CO	INK0122_00	PINE CREEK - PETER SARBER DITCH	INK0113_02	PINE CREEK	2.88																																														
071200010103	MARSHALL CO	INK0122_00	PINE CREEK - PETER SARBER DITCH	INK0113_T1001	LEMERT DITCH	6.93																																														

HUC_12	COUNTY	AUID_2008	AUNAME_2008	AUID_2010	AUNAME_2010	AUID_2010 SIZE (MILES)	2008 IMPAIRED BIOTIC COMMUNITIES	2008 NUTREINTS	2008 DISSOLVED OXYGEN	2008 TEMPERATURE	2008 PH	2008 SULFATE	2008 CHLORIDE	2008 TOTAL DISSOLVED SOLIDS	2008 TOTAL CYANIDE	2008 AMMONIA	2008 OIL&GREASE	2008 SILTATION	2008 TOTAL COPPER	2008 TOTAL NICKEL	2008 TOTAL ZINC	2008 TOTAL MERCURY (WATER)	2010 IMPAIRED BIOTIC COMMUNITIES	2010 NUTRIENTS	2010 DISSOLVED OXYGEN	2010 TEMPERATURE	2010 PH	2010 SULFATE	2010 CHLORIDE	2010 TOTAL DISSOLVED SOLIDS	2010 FREE CYANIDE	2010 AMMONIA	2010 OIL&GREASE	2010 SILTATION	2010 DISSOLVED COPPER	2010 DISSOLVED NICKEL	2010 DISSOLVED ZINC	2010 TOTAL MERCURY (WATER)	2008 IRCAT ALLUS	2010 IRCAT ALUS	2008 ECOLI	2010 ECOLI	2008 IRCAT RECR	2010 IRCAT RECR	2008 TOTAL MERCURY (FISH TISSUE)	2008 PCBS (FISH TISSUE)	2008 TOTAL MERCURY (WATER)	2008 PCBS (WATER)	2008 DIOXIN (WATER)	2010 TOTAL MERCURY (FISH TISSUE)	2010 PCBS (FISH TISSUE)	2010 TOTAL MERCURY (WATER)	2010 PCBS (WATER)	2010 DIOXIN (WATER)	2008 IRCAT FISH	2010 IRCAT FISH
071200010103	LAPORTE CO/ST. JOSEPH CO	INK0122_00	PINE CREEK - PETER SARBER DITCH	INK0113_T1002	PINE CREEK - UNNAMED TRIBUTARY	8.52																																			5A		**5A**														
071200010102	ST. JOSEPH CO	INK0123	NA - New reach indexed at high resolution	INK0112_02A	YELLOW BANK CREEK	0.49																																		5A		**5A**														
071200010102	ST. JOSEPH CO	INK0123_00	YELLOW BANK CREEK - JORDAN CREEK	INK0112_01	JORDANS CREEK	6.90																																		4A		**4A**														
071200010102	MARSHALL CO/ST. JOSEPH CO	INK0123_00	YELLOW BANK CREEK - JORDAN CREEK	INK0112_02	YELLOW BANK CREEK	14.55																																		5A		**5A**														
071200010104	ST. JOSEPH CO	INK0124	NA - New reach indexed at high resolution	INK0114_02A	POTATO CREEK - UNNAMED TRIBUTARY	0.44																																																					
071200010104	ST. JOSEPH CO	INK0124_01	POTATO CREEK (UPSTREAM OF WORSTER LAKE)	INK0114_01	POTATO CREEK (UPSTREAM OF WORSTER LAKE)	12.07																																																				
071200010104	ST. JOSEPH CO	INK0124_02	POTATO CREEK (DOWNSTREAM OF WORSTER LAKE)	INK0114_02	POTATO CREEK (DOWNSTREAM OF WORSTER LAKE)	3.32																																							4A		**4A**				5B						5B				**5B**	**5B**
071200010104	ST. JOSEPH CO	INK0124_T1001	POTATO CREEK - UNNAMED TRIBUTARY	INK0114_01	POTATO CREEK (UPSTREAM OF WORSTER LAKE)	12.07																																																			
071200010104	ST. JOSEPH CO	INK0124_T1002	WORSTER LAKE - UNNAMED TRIBUTARIES	INK0114_T1001	WORSTER LAKE - UNNAMED TRIBUTARIES	4.78																																																			
071200010104	ST. JOSEPH CO	INK0124_T1003	POTATO CREEK - UNNAMED TRIBUTARY	INK0114_T1002	POTATO CREEK - UNNAMED TRIBUTARY	4.61																																								4A		**4A**														
071200010104	ST. JOSEPH CO	INK0124_T1004	SPUD RUN	INK0114_T1003	SPUD RUN	3.11																																								4A		**4A**														
071200010105	ST. JOSEPH CO	INK0125_01	KARLOFFEL CREEK (UPSTREAM OF RUPET LAKE)	INK0115_T1002	KARLOFFEL CREEK (UPSTREAM OF RUPET LAKE)	3.47																																							4A		**4A**														
071200010105	ST. JOSEPH CO	INK0125_02	KARLOFFEL CREEK (NORTH LIBERTY)	INK0115_T1004	KARLOFFEL CREEK (NORTH LIBERTY)	1.47																																								4A		**4A**														
071200010105	ST. JOSEPH CO	INK0125_03	POTATO CREEK	INK0115_01	POTATO CREEK	5.14																																								5A	4A	**5A**	**4A**		5B						5B				**5B**	**5B**
071200010105	ST. JOSEPH CO	INK0125_T1001	RUPET LAKE - UNNAMED TRIBUTARY DITCH	INK0115_T1003	RUPEL LAKE - UNNAMED TRIBUTARY DITCH	1.50																																							4A		**4A**														
071200010105	ST. JOSEPH CO	INK0125_T1002	KANE DITCH	INK0115_T1001	KANE DITCH	8.12																																								4A		**4A**														
071200010105	ST. JOSEPH CO	INK0125_T1002A	KANE DITCH - UNNAMED TRIBUTARY DITCH	INK0115_T1001	KANE DITCH	8.12																																								4A		**4A**														
071200010105	ST. JOSEPH CO	INK0125_T1003	KANE DITCH, LATERAL NO.2	INK0115_T1001	KANE DITCH	8.12																																								4A		**4A**														
071200010105	ST. JOSEPH CO	INK0125_T1003A	KANE DITCH, LATERAL NO.2 - UNNAMED TRIBUTARY DITCH	INK0115_T1001	KANE DITCH	8.12																																								4A		**4A**														
071200010106	ST. JOSEPH CO	INK0126	NA - New reach indexed at high resolution	INK0116_T1002A	CANAL DITCH - UNNAMED TRIBUTARY	0.41																																								4A		**4A**														
071200010106	LAPORTE CO/ST. JOSEPH CO	INK0126_00	PINE CREEK-HORACE MILLER DITCH	INK0116_01	CANAL DITCH - UNNAMED TRIBUTARY	2.63																																							5A	4A	**5A**	**4A**													
071200010106	LAPORTE CO	INK0126_00	PINE CREEK-HORACE MILLER DITCH	INK0116_01A	CANAL DITCH - UNNAMED TRIBUTARY	0.73																																							5A	4A	**5A**	**4A**													
071200010106	ST. JOSEPH CO	INK0126_00	PINE CREEK-HORACE MILLER DITCH	INK0116_T1001	CANAL DITCH - UNNAMED TRIBUTARY	9.65																																							5A	4A	**5A**	**4A**		5B						5B				**5B**	**5B**
071200010106	LAPORTE CO/ST. JOSEPH CO	INK0126_00	PINE CREEK-HORACE MILLER DITCH	INK0116_T1002	CANAL DITCH - UNNAMED TRIBUTARY	11.19																																							5A	4A	**5A**	**4A**													
071200010106	ST. JOSEPH CO	INK0126_00	PINE CREEK-HORACE MILLER DITCH	INK0116_T1003	CANAL DITCH - UNNAMED TRIBUTARY	5.18																																							5A	4A	**5A**	**4A**													
071200010106	LAPORTE CO	INK0126_00	PINE CREEK-HORACE MILLER DITCH	INK0116_T1004	CANAL DITCH - UNNAMED TRIBUTARY	5.49																																							5A	4A	**5A**	**4A**													
071200010405	LAPORTE CO	INK0131	NA - New reach indexed at high resolution	INK0145_M1002C	KANKAKEE RIVER - UNNAMED TRIBUTARY	0.73																																								4A		**4A**														
071200010405	LAPORTE CO	INK0131_00	Dewaele Ditch	INK0145_T1001	KANKAKEE RIVER - UNNAMED TRIBUTARY	4.36																																								4A		**4A**														

HUC_12	COUNTY	AUID_2008	AUNAME_2008	AUID_2010	AUNAME_2010	AUID_2010 SIZE (MILES)	2008 IMPAIRED BIOTIC COMMUNITIES	2008 NUTREINTS	2008 DISSOLVED OXYGEN	2008 TEMPERATURE	2008 PH	2008 SULFATE	2008 CHLORIDE	2008 TOTAL DISSOLVED SOLIDS	2008 TOTAL CYANIDE	2008 AMMONIA	2008 OIL&GREASE	2008 SILTATION	2008 TOTAL COPPER	2008 TOTAL NICKEL	2008 TOTAL ZINC	2008 TOTAL MERCURY (WATER)	2010 IMPAIRED BIOTIC COMMUNITIES	2010 NUTRIENTS	2010 DISSOLVED OXYGEN	2010 TEMPERATURE	2010 PH	2010 SULFATE	2010 CHLORIDE	2010 TOTAL DISSOLVED SOLIDS	2010 FREE CYANIDE	2010 AMMONIA	2010 OIL&GREASE	2010 SILTATION	2010 DISSOLVED COPPER	2010 DISSOLVED NICKEL	2010 DISSOLVED ZINC	2010 TOTAL MERCURY (WATER)	2008 IRCAT ALLUS	2010 IRCAT ALLUS	2008 ECOLI	2010 ECOLI	2008 IRCAT RECR	2010 IRCAT RECR	2008 TOTAL MERCURY (FISH TISSUE)	2008 PCBS (FISH TISSUE)	2008 TOTAL MERCURY (WATER)	2008 PCBS (WATER)	2008 DIOXIN (WATER)	2010 TOTAL MERCURY (FISH TISSUE)	2010 PCBS (FISH TISSUE)	2010 TOTAL MERCURY (WATER)	2010 PCBS (WATER)	2010 DIOXIN (WATER)	2008 IRCAT FISH	2010 IRCAT FISH
071200010405	LAPORTE CO/STARKE CO	INK0131_T1003	Kankakee River - mainstem	INK0145_M1002	KANKAKEE RIVER	11.49																	5A																																	
071200010401	LAPORTE CO	INK0132	NA - New reach indexed at high resolution	INK0141_T1001A	RIDGE RUN - UNNAMED TRIBUTARY	1.23																																																		
071200010401	LAPORTE CO	INK0132_00	BRECKENFIDGE DITCH - RIDGE RUN	INK0141_01	KANKAKEE RIVER - UNNAMED TRIBUTARY	7.17																																																		
071200010401	LAPORTE CO	INK0132_00	BRECKENFIDGE DITCH - RIDGE RUN	INK0141_T1001	RIDGE RUN	11.78																																																	
071200010401	LAPORTE CO	INK0132_00	BRECKENFIDGE DITCH - RIDGE RUN	INK0141_T1002	KANKAKEE RIVER - UNNAMED TRIBUTARY	5.75																																																	
071200010401	LAPORTE CO	INK0132_00	BRECKENFIDGE DITCH - RIDGE RUN	INK0141_T1003	KANKAKEE RIVER - UNNAMED TRIBUTARY	2.45																																																	
071200010405	LAPORTE CO	INK0133	NA - New reach indexed at high resolution	INK0145_M1002A	KANKAKEE RIVER - UNNAMED TRIBUTARY	0.22																																																	
071200010405	LAPORTE CO	INK0133	NA - New reach indexed at high resolution	INK0145_M1002B	KANKAKEE RIVER - UNNAMED TRIBUTARY	0.65																																																
071200010405	LAPORTE CO	INK0133	NA - New reach indexed at high resolution	INK0145_T1002A	KANKAKEE RIVER - UNNAMED TRIBUTARY	0.66																																																
071200010405	LAPORTE CO	INK0133	NA - New reach indexed at high resolution	INK0145_T1003A	KANKAKEE RIVER - UNNAMED TRIBUTARY	0.72																																															
071200010405	LAPORTE CO	INK0133	NA - New reach indexed at high resolution	INK0145_T1004A	KANKAKEE RIVER - UNNAMED TRIBUTARY	0.47																																														
071200010405	LAPORTE CO	INK0133_00	KANKAKEE RIVER-JOHNANI/WINCHELL DITCHES	INK0145_T1002	KANKAKEE RIVER - UNNAMED TRIBUTARY	4.68																																														
071200010405	LAPORTE CO	INK0133_00	KANKAKEE RIVER-JOHNANI/WINCHELL DITCHES	INK0145_T1003	KANKAKEE RIVER - UNNAMED TRIBUTARY	2.93																																														
071200010405	LAPORTE CO	INK0133_00	KANKAKEE RIVER-JOHNANI/WINCHELL DITCHES	INK0145_T1004	KANKAKEE RIVER - UNNAMED TRIBUTARY	2.85																																													
071200010405	LAPORTE CO/STARKE CO	INK0133_T1004	Kankakee river - mainstem	INK0145_M1002	KANKAKEE RIVER	11.49																	5A																																	
071200010405	LAPORTE CO	INK0134_00	JENSEN/PLACE DITCHES AND OTHER TRIBS	INK0145_T1005	JENSEN DITCH	14.00																																																
071200010405	LAPORTE CO	INK0134_00	JENSEN/PLACE DITCHES AND OTHER TRIBS	INK0145_T1006	KYLE DITCH	9.04																																															
071200010405	LAPORTE CO/STARKE CO	INK0134_00	JENSEN/PLACE DITCHES AND OTHER TRIBS	INK0145_T1007	KANKAKEE RIVER - UNNAMED TRIBUTARY	5.16																																															
071200010405	STARKE CO	INK0134_00	JENSEN/PLACE DITCHES AND OTHER TRIBS	INK0145_T1008	KANKAKEE RIVER - UNNAMED TRIBUTARY	9.13																																															
071200010405	LAPORTE CO/STARKE CO	INK0134_T1005	KANKAKEE RIVER-MAINSTEM	INK0145_M1002	KANKAKEE RIVER	11.49	5A																5A																																	
071200010403	LAPORTE CO	INK0135_00	PINE LAKE & STONE LAKE TRIBS	INK0143_01B	STONE LAKE OUTLET - LILY LAKE INLET	0.29																																																
071200010403	LAPORTE CO	INK0135_00	PINE LAKE & STONE LAKE TRIBS	INK0143_01C	CRANE LAKE OUTLET - ARTIFICIAL PATH	0.08																																																
071200010403	LAPORTE CO	INK0136	NA - New reach indexed at high resolution	INK0143_01A	TRAVIS DITCH - UNNAMED TRIBUTARY	1.19																	5A																																	
071200010403	LAPORTE CO	INK0136_00	TRAVIS DITCH	INK0143_01	TRAVIS DITCH	11.71																	5A																																	
071200010402	LAPORTE CO	INK0137_00	KINGSBURY CREEK	INK0142_01	KINGSBURY CREEK	12.65																	5A																																	
071200010405	LAPORTE CO	INK0138_00	KANKAKEE RIVER-LONG DITCH	INK0145_T1009	LONG DITCH	9.80																																															
071200010405	LAPORTE CO	INK0138_00	KANKAKEE RIVER-LONG DITCH	INK0145_T1010	KANKAKEE RIVER - UNNAMED TRIBUTARY	7.81																																															
071200010405	LAPORTE CO	INK0138_00	KANKAKEE RIVER-LONG DITCH	INK0145_T1011	KANKAKEE RIVER - UNNAMED TRIBUTARY	3.55																																															

HUC_12	COUNTY	AUID_2008	AUNAME_2008	AUID_2010	AUNAME_2010	AUID_2010 SIZE (MILES)	2008 IMPAIRED BIOTIC COMMUNITIES	2008 NUTREINTS	2008 DISSOLVED OXYGEN	2008 TEMPERATURE	2008 PH	2008 SULFATE	2008 CHLORIDE	2008 TOTAL DISSOLVED SOLIDS	2008 TOTAL CYANIDE	2008 AMMONIA	2008 OIL&GREASE	2008 SILTATION	2008 TOTAL COPPER	2008 TOTAL NICKEL	2008 TOTAL ZINC	2008 TOTAL MERCURY (WATER)	2010 IMPAIRED BIOTIC COMMUNITIES	2010 NUTRIENTS	2010 DISSOLVED OXYGEN	2010 TEMPERATURE	2010 PH	2010 SULFATE	2010 CHLORIDE	2010 TOTAL DISSOLVED SOLIDS	2010 FREE CYANIDE	2010 AMMONIA	2010 OIL&GREASE	2010 SILTATION	2010 DISSOLVED COPPER	2010 DISSOLVED NICKEL	2010 DISSOLVED ZINC	2010 TOTAL MERCURY (WATER)	2008 IRCAT ALLUS	2010 IRCAT ALUS	2008 ECOLI	2010 ECOLI	2008 IRCAT RECR	2010 IRCAT RECR	2008 TOTAL MERCURY (FISH TISSUE)	2008 PCBS (FISH TISSUE)	2008 TOTAL MERCURY (WATER)	2008 PCBS (WATER)	2008 DIOXIN (WATER)	2010 TOTAL MERCURY (FISH TISSUE)	2010 PCBS (FISH TISSUE)	2010 TOTAL MERCURY (WATER)	2010 PCBS (WATER)	2010 DIOXIN (WATER)	2008 IRCAT FISH	2010 IRCAT FISH
071200010405	LAPORTE CO/STARKE CO	INK0138_T1006	KANKAKEE RIVER-MAINSTEM	INK0145_M1002	KANKAKEE RIVER	11.49	5A																5A																	**5A**	**5A**	5A	4A	**5A**	**4A**		5B					5B						**5B**	**5B**
071200010404	LAPORTE CO	INK0139_00	SALISBURY DITCH	INK0144_01	SALISBURY DITCH	18.17																																		4A		**4A**													
071200010404	LAPORTE CO	INK0139_00	SALISBURY DITCH	INK0144_T1001	RIDGEWAY ARM	5.87																																				4A		**4A**													
071200010406	LAPORTE CO	INK013A	NA - New reach indexed at high resolution	INK0146_T1001A	MILL CREEK - UNNAMED TRIBUTARY	0.48																																																					
071200010406	LAPORTE CO	INK013A	NA - New reach indexed at high resolution	INK0146_T1001B	MILL CREEK - UNNAMED TRIBUTARY	0.21																																																			
071200010406	LAPORTE CO	INK013A	NA - New reach indexed at high resolution	INK0146_T1001C	MILL CREEK - UNNAMED TRIBUTARY	0.33																																																		
071200010406	LAPORTE CO	INK013A_00	MILL CREEK - HEADWATERS (LAPORTE)	INK0146_01	MILL CREEK	11.14																																																		
071200010406	LAPORTE CO	INK013A_00	MILL CREEK - HEADWATERS (LAPORTE)	INK0146_T1001	MILL CREEK - UNNAMED TRIBUTARY	9.12																																																	
071200010407	LAPORTE CO	INK013B	NA - New reach indexed at high resolution	INK0147_T1002A	MILL CREEK - UNNAMED TRIBUTARY	0.23																																																	
071200010407	LAPORTE CO	INK013B_00	MILL CREEK	INK0147_02	KANKAKEE RIVER - UNNAMED TRBITUARY	5.85																																																	
071200010407	LAPORTE CO	INK013B_00	MILL CREEK	INK0147_T1001	MILL CREEK	3.91																																																
071200010407	LAPORTE CO	INK013B_00	MILL CREEK	INK0147_T1002	MILL CREEK - UNNAMED TRIBUTARY	5.15																																																
071200010407	LAPORTE CO	INK013B_00	MILL CREEK	INK0147_T1003	HICKLESON DITCH	6.99																																															
071200010407	LAPORTE CO	INK013B_03	MILL CREEK (DOWNSTREAM OF UNION MILLS, IN)	INK0147_01	MILL CREEK	7.51																																								5A	2	**5A**	**2**											
071200010408	STARKE CO	INK013C	NA - New reach indexed at high resolution	INK0148_M1003A	KANKAKEE RIVER - UNNAMED TRBITUARY	0.23																																																
071200010408	STARKE CO	INK013C	NA - New reach indexed at high resolution	INK0148_M1003B	KANKAKEE RIVER - UNNAMED TRBITUARY	2.04																																															
071200010408	STARKE CO	INK013C	NA - New reach indexed at high resolution	INK0148_M1003C	KANKAKEE RIVER - UNNAMED TRBITUARY	0.98																																														
071200010408	LAPORTE	INK013C_00	KANKAKEE RIVER-WHITHAM/MARQUARDT DITCHES	INK0148_T1001	KANKAKEE RIVER - UNNAMED TRBITUARY	1.57																																														
071200010408	LAPORTE CO	INK013C_00	KANKAKEE RIVER-WHITHAM/MARQUARDT DITCHES	INK0148_T1002	KANKAKEE RIVER - UNNAMED TRBITUARY	4.50																																													
071200010408	LAPORTE CO	INK013C_00	KANKAKEE RIVER-WHITHAM/MARQUARDT DITCHES	INK0148_T1003	KANKAKEE RIVER - UNNAMED TRBITUARY	9.00																																													
071200010408	LAPORTE CO	INK013C_00	KANKAKEE RIVER-WHITHAM/MARQUARDT DITCHES	INK0148_T1004	KANKAKEE RIVER - UNNAMED TRBITUARY	6.14																																													
071200010408	LAPORTE CO	INK013C_00	KANKAKEE RIVER-WHITHAM/MARQUARDT DITCHES	INK0148_T1005	KANKAKEE RIVER - UNNAMED TRBITUARY	1.72																																													
071200010408	LAPORTE CO	INK013C_00	KANKAKEE RIVER-WHITHAM/MARQUARDT DITCHES	INK0148_T1006	KANKAKEE RIVER - UNNAMED TRBITUARY	7.73																																													
071200010408	STARKE CO	INK013C_T1007	KANKAKEE RIVER-MAINSTEM	INK0148_M1003	KANKAKEE RIVER	4.02	5A																5A																	**5A**	**5A**	5A	4A	**5A**	**4A**											
071200010702	LAPORTE CO/STARKE CO	INK0141_00	ROBBINS DITCH - KOONTZ LAKE	INK0172_01	ROBBINS DITCH - UNNAMED TRIBUTARY	27.07																																						4A		**4A**											
071200010702	MARSHALL CO/STARKE CO	INK0141_00	ROBBINS DITCH - KOONTZ LAKE	INK0172_T1001	CARLSON DITCH	3.44																																								4A		**4A**											
071200010702	MARSHALL CO	INK0141_00	ROBBINS DITCH - KOONTZ LAKE	INK0172_T1002	KOONTZ LAKE INLET	5.02																																															
071200010702	LAPORTE CO/STARKE CO	INK0142_00	ROBBINS DITCH - AMY KELLY DITCH	INK0172_01	ROBBINS DITCH - UNNAMED TRIBUTARY	27.07																																							4A		**4A**											

HUC_12	COUNTY	AUID_2008	AUNAME_2008	AUID_2010	AUNAME_2010	AUID_2010 SIZE (MILES)	2008 IMPAIRED BIOTIC COMMUNITIES	2008 NUTRIENTS	2008 DISSOLVED OXYGEN	2008 TEMPERATURE	2008 PH	2008 SULFATE	2008 CHLORIDE	2008 TOTAL DISSOLVED SOLIDS	2008 TOTAL CYANIDE	2008 AMMONIA	2008 OIL&GREASE	2008 SILTATION	2008 TOTAL COPPER	2008 TOTAL NICKEL	2008 TOTAL ZINC	2008 TOTAL MERCURY (WATER)	2010 IMPAIRED BIOTIC COMMUNITIES	2010 NUTRIENTS	2010 DISSOLVED OXYGEN	2010 TEMPERATURE	2010 PH	2010 SULFATE	2010 CHLORIDE	2010 TOTAL DISSOLVED SOLIDS	2010 FREE CYANIDE	2010 AMMONIA	2010 OIL&GREASE	2010 SILTATION	2010 DISSOLVED COPPER	2010 DISSOLVED NICKEL	2010 DISSOLVED ZINC	2010 TOTAL MERCURY (WATER)	2008 IRCAT ALLUS	2010 IRCAT ALLUS	2008 ECOLI	2010 ECOLI	2008 IRCAT RECR	2010 IRCAT RECR	2008 TOTAL MERCURY (FISH TISSUE)	2008 PCBS (FISH TISSUE)	2008 TOTAL MERCURY (WATER)	2008 PCBS (WATER)	2008 DIOXIN (WATER)	2010 TOTAL MERCURY (FISH TISSUE)	2010 PCBS (FISH TISSUE)	2010 TOTAL MERCURY (WATER)	2010 PCBS (WATER)	2010 DIOXIN (WATER)	2008 IRCAT FISH	2010 IRCAT FISH
071200010702	LAPORTE CO/ST. JOSEPH CO	INK0142_00	ROBBINS DITCH - AMY KELLY DITCH	INK0172_T1003	ROBBINS BRANCH - UNNAMED TRIBUTARY	10.20																																			4A		4A													
071200010702	STARKE CO	INK0142_00	ROBBINS DITCH - AMY KELLY DITCH	INK0172_T1004	ROBBINS BRANCH - UNNAMED TRIBUTARY	5.23																																			4A		4A													
071200010702	STARKE CO	INK0142_00	ROBBINS DITCH - AMY KELLY DITCH	INK0172_T1005	AMY KELLY DITCH	5.03																																			4A		4A													
071200010701	MARSHALL CO/STARKE CO	INK0143_00	JAIN DITCH	INK0171_01	MORSE DITCH	30.08																																			4A		4A													
071200010701	STARKE CO	INK0143_00	JAIN DITCH	INK0171_T1001	BOOTS DITCH	12.14																																			4A		4A													
071200010701	STARKE CO	INK0143_00	JAIN DITCH	INK0171_T1002	ROBBINS DITCH - UNNAMED TRIBUTARY	10.27																																			4A		4A													
071200010703	STARKE CO	INK0144_00	ROBBINS DITCH - DANIELSON DITCH	INK0173_01	ROBBINS DITCH	9.86																																			4A		4A													
071200010703	STARKE CO	INK0144_00	ROBBINS DITCH - DANIELSON DITCH	INK0173_T1001	BENNINGHOFF DITCH	6.45																																			4A		4A													
071200010703	STARKE CO	INK0144_00	ROBBINS DITCH - DANIELSON DITCH	INK0173_T1002	GROSHANS DITCH	2.36																																			4A		4A													
071200010703	STARKE CO	INK0144_00	ROBBINS DITCH - DANIELSON DITCH	INK0173_T1003	ROBBINS DITCH - UNNAMED TRIBUTARY	2.02																																			4A		4A													
071200010703	STARKE CO	INK0144_00	ROBBINS DITCH - DANIELSON DITCH	INK0173_T1004	DANIELSON DITCH	15.83																																			4A		4A													
071200010703	STARKE CO	INK0145_00	ROBBINS DITCH - SHEARIN DITCH	INK0173_01	ROBBINS DITCH	9.86																																			4A		4A													
071200010703	STARKE CO	INK0145_00	ROBBINS DITCH - SHEARIN DITCH	INK0173_T1005	KANKAKEE RIVER - UNNAMED TRIBUTARY	3.62																																			4A		4A													
071200010703	STARKE CO	INK0145_00	ROBBINS DITCH - SHEARIN DITCH	INK0173_T1006	SHEARIN DITCH	12.86																																			4A		4A													
071200010704	STARKE CO	INK0146_00	KANKAKEE RIVER - BAILEY DITCH	INK0174_01	NEWTSON DITCH	16.79																																			4A		4A													
071200010704	STARKE CO	INK0146_00	KANKAKEE RIVER - BAILEY DITCH	INK0174_T1001	COX DITCH	9.05																																			4A		4A													
071200010704	STARKE CO	INK0146_00	KANKAKEE RIVER - BAILEY DITCH	INK0174_T1002	BAILY DITCH	11.46																																			4A		4A													
071200010704	STARKE CO	INK0146_00	KANKAKEE RIVER - BAILEY DITCH	INK0174_T1003	KANKAKEE RIVER - UNNAMED TRIBUTARY	5.02																																			4A		4A													
071200010704	LAPORTE	INK0146_T1008	Kankakee River	INK0174_M1004	KANKAKEE RIVER	1.35	5A																5A																	**5A**	**5A**	5A	4A		**4A**											
071200010705	LAPORTE CO	INK0147_00	KANKAKEE RIVER - LARAMORE DITCH	INK0175_M1005A	KANKAKEE RIVER - UNNAMED TRIBUTARY	2.62																																			4A		4A													
071200010705	STARKE CO	INK0147_00	KANKAKEE RIVER - LARAMORE DITCH	INK0175_T1001	KANKAKEE RIVER - UNNAMED TRIBUTARY	37.66																																			4A		4A													
071200010705	STARKE	INK0147_T1009	Kankakee River	INK0175_M1005	KANKAKEE RIVER	7.28																																			5A	4A	**5A**	**4A**												
071200010301	ST. JOSEPH CO	INK0151_00	LATERAL NO 5 DITCH - LATERAL NO 15 DITCH	INK0131_01	LATERAL NUMBER 5 - UNNAMED TRIBUTARY	4.92																																			4A		4A													
071200010301	ELKHART CO	INK0151_00	LATERAL NO 5 DITCH - LATERAL NO 15 DITCH	INK0131_T1001	FISHER GORDON DITCH	10.93																																			4A		4A													
071200010301	ST. JOSEPH CO	INK0151_00	LATERAL NO 5 DITCH - LATERAL NO 15 DITCH	INK0131_T1002	PITTMAN DITCH	4.50																																			4A		4A													
071200010302	MARSHALL CO/ST. JOSEPH CO	INK0152_00	YELLOW RIVER - NEWCOMER/ HERSCHBERGER DITCHES	INK0132_01	YELLOW RIVER	19.90																																			4A		4A													
071200010302	MARHSALL/ST. JOSEPH	INK0152_00	YELLOW RIVER - NEWCOMER/ HERSCHBERGER DITCHES	INK0132_T1001	SARAH HERSHBERGER DITCH	5.96																																			4A		4A													
071200010302	ST. JOSEPH CO	INK0152_00	YELLOW RIVER - NEWCOMER/ HERSCHBERGER DITCHES	INK0132_T1002	YELLOW RIVER - UNNAMED TRIBUTARY	18.07																																			4A		4A													

HUC_12	COUNTY	AUID_2008	AUNAME_2008	AUID_2010	AUNAME_2010	AUID_2010 SIZE (MILES)	2008 IMPAIRED BIOTIC COMMUNITIES	2008 NUTREINTS	2008 DISSOLVED OXYGEN	2008 TEMPERATURE	2008 PH	2008 SULFATE	2008 CHLORIDE	2008 TOTAL DISSOLVED SOLIDS	2008 TOTAL CYANIDE	2008 AMMONIA	2008 OIL&GREASE	2008 SILTATION	2008 TOTAL COPPER	2008 TOTAL NICKEL	2008 TOTAL ZINC	2008 TOTAL MERCURY (WATER)	2010 IMPAIRED BIOTIC COMMUNITIES	2010 NUTRIENTS	2010 DISSOLVED OXYGEN	2010 TEMPERATURE	2010 PH	2010 SULFATE	2010 CHLORIDE	2010 TOTAL DISSOLVED SOLIDS	2010 FREE CYANIDE	2010 AMMONIA	2010 OIL&GREASE	2010 SILTATION	2010 DISSOLVED COPPER	2010 DISSOLVED NICKEL	2010 DISSOLVED ZINC	2010 TOTAL MERCURY (WATER)	2008 IRCAT ALUS	2010 IRCAT ALUS	2008 ECOLI	2010 ECOLI	2008 IRCAT RECR	2010 IRCAT RECR	2008 TOTAL MERCURY (FISH TISSUE)	2008 PCBS (FISH TISSUE)	2008 TOTAL MERCURY (WATER)	2008 PCBS (WATER)	2008 DIOXIN (WATER)	2010 TOTAL MERCURY (FISH TISSUE)	2010 PCBS (FISH TISSUE)	2010 TOTAL MERCURY (WATER)	2010 PCBS (WATER)	2010 DIOXIN (WATER)	2008 IRCAT FISH	2010 IRCAT FISH
071200010302	ST. JOSEPH CO	INK0153_00	KLINE ROUCH DITCH	INK0132_T1002	YELLOW RIVER - UNNAMED TRIBUTARY																																																		
071200010302	ST. JOSEPH CO	INK0153_T1016	UNNAMED DITCH	INK0132_T1002	YELLOW RIVER - UNNAMED TRIBUTARY																																				5A	4A	5A	4A															
071200010303	ELKHART CO/KOSCIUSKO CO	INK0154	NA - New reach indexed at high resolution	INK0133_01A	WILHELM-KURTZ DITCH - UNNAMED DITCH	0.62																																				4A		4A																
071200010303	KOSCIUSKO CO/MARSHALL CO	INK0154_00	ARMEY DITCH - HEADWATERS	INK0133_01	ARMEY DITCH	18.79																																				5A	4A	5A	4A															
071200010303	MARSHALL CO	INK0154_00	ARMEY DITCH - HEADWATERS	INK0133_T1001	ZEIGER DITCH	5.95																																				5A	4A	5A	4A															
071200010303	KOSCIUSKO CO/MARSHALL CO	INK0155_01	ARMEY DITCH	INK0133_01	ARMEY DITCH	18.79																																				5A	4A	5A	4A															
071200010309	MARSHALL CO	INK0155_02	YELLOW RIVER	INK0139_01	YELLOW RIVER	2.72																																				5A	4A	5A	4A															
071200010303	MARSHALL CO	INK0155_T1001	ZEIGER DITCH	INK0133_T1001	ZEIGER DITCH	5.03																																				5A	4A	5A	4A															
071200010303	MARSHALL CO	INK0155_T1001A	MARBERGER DITCH	INK0133_T1001	ZEIGER DITCH	5.03																																				5A	4A	5A	4A															
071200010304	ST. JOSEPH CO	INK0156	NA - New reach indexed at high resolution	INK0134_01A	YELLOW RIVER - UNNAMED TRIBUTARY	1.11																																																		
071200010304	ST. JOSEPH CO	INK0156	NA - New reach indexed at high resolution	INK0134_02A	YELLOW RIVER - UNNAMED TRIBUTARY	0.75																																																		
071200010304	ST. JOSEPH CO	INK0156	NA - New reach indexed at high resolution	INK0134_02A1	YELLOW RIVER - UNNAMED TRIBUTARY	0.39																																																		
071200010304	ST. JOSEPH CO	INK0156	NA - New reach indexed at high resolution	INK0134_03A	YELLOW RIVER - UNNAMED TRIBUTARY	0.53																																																	
071200010304	ST. JOSEPH CO	INK0156_00	STOCK DITCH - HEADWATERS	INK0134_01	YELLOW RIVER - UNNAMED TRIBUTARY	6.26																																																		
071200010304	ST. JOSEPH CO	INK0156_00	STOCK DITCH - HEADWATERS	INK0134_02	YELLOW RIVER - UNNAMED TRIBUTARY	0.58																																																		
071200010304	MARSHALL CO/ST. JOSEPH CO	INK0156_00	STOCK DITCH - HEADWATERS	INK0134_03	YELLOW RIVER - UNNAMED TRIBUTARY	5.69																																																	
071200010304	ST. JOSEPH CO	INK0156_00	STOCK DITCH - HEADWATERS	INK0134_03B	YELLOW RIVER - UNNAMED TRIBUTARY	0.89																																																	
071200010304	MARSHALL CO/ST. JOSEPH CO	INK0156_00	STOCK DITCH - HEADWATERS	INK0134_T1001	LEHMAN DITCH	6.00																																																
071200010305	ST. JOSEPH CO	INK0157	NA - New reach indexed at high resolution	INK0135_01A	BUNCH DITCH, WEST BRANCH - UNNAMED TRIBUTARY	0.89																	5A																			5A			4A		4A													
071200010305	MARSHALL CO/ST. JOSEPH CO	INK0157_00	STOCK DITCH	INK0135_01	BUNCH DITCH, WEST BRANCH	13.35																																						4A		4A													
071200010305	MARSHALL CO	INK0157_00	STOCK DITCH	INK0135_T1001	MATTINGLY DITCH	2.13																	5A																			5A			4A		4A													
071200010305	ST. JOSEPH CO	INK0157_T1001	BUNCH DITCH, EAST BRANCH (HEADWATER)	INK0135_02	BUNCH DITCH, EAST BRANCH	16.31	5A																5A																	5A	5A	5A	4A	5A	4A													
071200010305	ST. JOSEPH CO	INK0157_T1002	BUNCH DITCH, EAST BRANCH	INK0135_02	BUNCH DITCH, EAST BRANCH	16.31																	5A																			5A	5A	4A	5A	4A													
071200010305	ST. JOSEPH CO	INK0157_T1002A	BUNCH DITCH, EAST BRANCH - UNNAMED TRIBUTARY	INK0135_02	BUNCH DITCH, EAST BRANCH	0.74																	5A																			5A			4A		4A													
071200010305	ST. JOSEPH CO	INK0157_T1003	MATTINGLY DITCH	INK0135_T1001	MATTINGLY DITCH	2.12																	5A																			5A			4A		4A													
071200010305	ST. JOSEPH CO	INK0157_T1004	BUNCH DITCH, WEST BRANCH	INK0135_01	BUNCH DITCH, WEST BRANCH	8.84																	5A																			5A			4A		4A													
071200010309	MARSHALL CO	INK0158	NA - New reach indexed at high resolution	INK0139_02A	BOWSER DITCH - UNNAMED TRIBUTARY	0.17																																						4A		4A													
071200010309	MARSHALL CO	INK0158_00	YELLOW RIVER	INK0139_01	YELLOW RIVER	2.74																																						4A		4A													

HUC_12	COUNTY	AUID_2008	AUNAME_2008	AUID_2010	AUNAME_2010	AUID_2010 SIZE (MILES)	2008 IMPAIRED BIOTIC COMMUNITIES	2008 NUTREINTS	2008 DISSOLVED OXYGEN	2008 TEMPERATURE	2008 PH	2008 SULFATE	2008 CHLORIDE	2008 TOTAL DISSOLVED SOLIDS	2008 TOTAL CYANIDE	2008 AMMONIA	2008 OIL&GREASE	2008 SILTATION	2008 TOTAL COPPER	2008 TOTAL NICKEL	2008 TOTAL ZINC	2008 TOTAL MERCURY (WATER)	2010 IMPAIRED BIOTIC COMMUNITIES	2010 NUTRIENTS	2010 DISSOLVED OXYGEN	2010 TEMPERATURE	2010 PH	2010 SULFATE	2010 CHLORIDE	2010 TOTAL DISSOLVED SOLIDS	2010 FREE CYANIDE	2010 AMMONIA	2010 OIL&GREASE	2010 SILTATION	2010 DISSOLVED COPPER	2010 DISSOLVED NICKEL	2010 DISSOLVED ZINC	2010 TOTAL MERCURY (WATER)	2008 IRCAT ALUS	2010 IRCAT ALUS	2008 ECOLI	2010 ECOLI	2008 IRCAT RECR	2010 IRCAT RECR	2008 TOTAL MERCURY (FISH TISSUE)	2008 PCBS (FISH TISSUE)	2008 TOTAL MERCURY (WATER)	2008 PCBS (WATER)	2008 DIOXIN (WATER)	2010 TOTAL MERCURY (FISH TISSUE)	2010 PCBS (FISH TISSUE)	2010 TOTAL MERCURY (WATER)	2010 PCBS (WATER)	2010 DIOXIN (WATER)	2008 IRCAT FISH	2010 IRCAT FISH
071200010309	MARSHALL CO	INK0158_01	YELLOW RIVER	INK0139_02	YELLOW RIVER	17.13																																		5A	4A	**5A**	**4A**															
071200010309	MARSHALL CO	INK0158_T1001	BOWSER DITCH	INK0139_02	YELLOW RIVER	17.13																																		5A	4A	**5A**	**4A**															
071200010309	MARSHALL CO	INK0158_T1002	MENTSEL DITCH	INK0139_02	YELLOW RIVER	17.13																																		5A	4A	**5A**	**4A**															
071200010309	MARSHALL CO	INK0158_T1003	MATTERN DITCH	INK0139_02	YELLOW RIVER	17.13																																		5A	4A	**5A**	**4A**															
071200010309	MARSHALL CO	INK0158_T1003A	MATTERN DITCH - UNNAMED TRIBUTARY	INK0139_02	YELLOW RIVER	17.13																																		5A	4A	**5A**	**4A**															
071200010309	MARSHALL CO	INK0158_T1004	TROUP DITCH	INK0139_02	YELLOW RIVER	17.13																																		5A	4A	**5A**	**4A**															
071200010309	MARSHALL CO	INK0159	NA - New reach indexed at high resolution	INK0139_T1002A	MARTIN DITCH - UNNAMED TRIBUTARY	0.61																																																							
071200010309	MARSHALL CO	INK0159	NA - New reach indexed at high resolution	INK0139_T1002B	MARTIN DITCH - UNNAMED TRIBUTARY	0.64																																																						
071200010309	MARSHALL CO	INK0159	NA - New reach indexed at high resolution	INK0139_T1002C	MARTIN DITCH - UNNAMED TRIBUTARY	0.84																																																						
071200010309	MARSHALL CO	INK0159_00	SELLS DITCH	INK0139_02	YELLOW RIVER	17.13																																					4A		**4A**															
071200010309	MARSHALL CO	INK0159_00	SELLS DITCH	INK0139_T1001	KIMBLE DITCH	7.31																																					4A		**4A**															
071200010309	MARSHALL CO	INK0159_01	SELLS DITCH	INK0139_T1002	SELLS DITCH	5.28																																					5A	4A	**5A**	**4A**															
071200010306	KOSCIUSKO CO	INK015A_00	FLEUGEL DITCH	INK0136_01	DOUSMAN - TRUAX DITCHES	5.67																																					4A		**4A**															
071200010306	KOSCIUSKO CO	INK015A_00	FLEUGEL DITCH	INK0136_02	FLAUGEL DITCH	4.69																																					4A		**4A**															
071200010306	KOSCIUSKO CO	INK015A_T1001	HATAFIELD ARM	INK0136_02	FLAUGEL DITCH	1.08																																					4A		**4A**															
071200010306	KOSCIUSKO CO	INK015A_T1002	LAKE ARM	INK0136_T1001	LAKE ARM	2.54	5A	5A	5A		5A												5A	5A	5A		5A													**5A**	**5A**	5A	5A	**5A**	**5A**													
071200010307	KOSCIUSKO CO/MARSHALL CO	INK015B_00	DAUSMAN DITCH - LEMLER DITCH	INK0137_01	KINNEY DITCH	24.21																																			4A		**4A**															
071200010307	KOSCIUSKO CO/MARSHALL CO	INK015B_00	DAUSMAN DITCH - LEMLER DITCH	INK0137_T1001	SECHRIST DITCH	6.09																																			4A		**4A**															
071200010308	MARSHALL CO	INK015B_00	DAUSMAN DITCH - LEMLER DITCH	INK0138_01	UNSICKER-CRAIG DITCH	9.54																																			4A		**4A**															
071200010308	MARSHALL CO	INK015C_00	DAUSMAN DITCH - WHISHLER DITCH	INK0138_01	UNSICKER-CRAIG DITCH	9.54																																			4A		**4A**															
071200010308	MARSHALL CO	INK015C_00	DAUSMAN DITCH - WHISHLER DITCH	INK0138_T1001	WHISHLER DITCH	2.56																																																					
071200010308	MARSHALL CO	INK015C_00	DAUSMAN DITCH - WHISHLER DITCH	INK0138_T1002	UNSICKER-CRAIG DITCH - UNNAMED TRIBUTARY	2.94																																																						
071200010308	MARSHALL CO	INK015D_00	DAUSMAN DITCH - BROCK/ BORDER DITCHES	INK0138_01	UNSICKER-CRAIG DITCH	9.54																																			4A		**4A**															
071200010308	MARSHALL CO	INK015D_00	DAUSMAN DITCH - BROCK/ BORDER DITCHES	INK0138_T1003	BROCK DITCH	6.96																																																						
071200010308	MARSHALL CO	INK015D_00	DAUSMAN DITCH - BROCK/ BORDER DITCHES	INK0138_T1004	BORDER DITCH	5.66																																																					
071200010308	MARSHALL CO	INK015D_00	DAUSMAN DITCH - BROCK/ BORDER DITCHES	INK0138_T1005	PORTER DITCH	4.21																																																					
071200010310	MARSHALL CO	INK015E	NA - New reach indexed at high resolution	INK013A_T1004A	CREWS DITCH - UNNAMED TRIBUTARY	0.27																																																					
071200010310	MARSHALL CO	INK015E_00	YELLOW RIVER - STONE/ CREWS DITCHES	INK013A_01	YELLOW RIVER	2.46																																					4A		**4A**															

HUC_12	COUNTY	AUID_2008	AUNAME_2008	AUID_2010	AUNAME_2010	AUID_2010 SIZE (MILES)	2008 IMPAIRED BIOTIC COMMUNITIES	2008 NUTREINTS	2008 DISSOLVED OXYGEN	2008 TEMPERATURE	2008 PH	2008 SULFATE	2008 CHLORIDE	2008 TOTAL DISSOLVED SOLIDS	2008 TOTAL CYANIDE	2008 AMMONIA	2008 OIL&GREASE	2008 SILTATION	2008 TOTAL COPPER	2008 TOTAL NICKEL	2008 TOTAL ZINC	2008 TOTAL MERCURY (WATER)	2010 IMPAIRED BIOTIC COMMUNITIES	2010 NUTRIENTS	2010 DISSOLVED OXYGEN	2010 TEMPERATURE	2010 PH	2010 SULFATE	2010 CHLORIDE	2010 TOTAL DISSOLVED SOLIDS	2010 FREE CYANIDE	2010 AMMONIA	2010 OIL&GREASE	2010 SILTATION	2010 DISSOLVED COPPER	2010 DISSOLVED NICKEL	2010 DISSOLVED ZINC	2010 TOTAL MERCURY (WATER)	2008 IRCAT ALUS	2010 IRCAT ALUS	2008 ECOLI	2010 ECOLI	2008 IRCAT RECR	2010 IRCAT RECR	2008 TOTAL MERCURY (FISH TISSUE)	2008 PCBS (FISH TISSUE)	2008 TOTAL MERCURY (WATER)	2008 PCBS (WATER)	2008 DIOXIN (WATER)	2010 TOTAL MERCURY (FISH TISSUE)	2010 PCBS (FISH TISSUE)	2010 TOTAL MERCURY (WATER)	2010 PCBS (WATER)	2010 DIOXIN (WATER)	2008 IRCAT FISH	2010 IRCAT FISH
071200010310	MARSHALL CO	INK015E_00	YELLOW RIVER - STONE/ CREWS DITCHES	INK013A_T1001	YELLOW RIVER - UNNAMED TRIBUTARY	1.85																																																
071200010310	MARSHALL CO	INK015E_00	YELLOW RIVER - STONE/ CREWS DITCHES	INK013A_T1002	ALDERFER DITCH	2.65																																															
071200010310	MARSHALL CO	INK015E_00	YELLOW RIVER - STONE/ CREWS DITCHES	INK013A_T1003	STONE DITCH	7.07																																															
071200010310	MARSHALL CO	INK015E_00	YELLOW RIVER - STONE/ CREWS DITCHES	INK013A_T1004	CREWS DITCH	7.37																																															
071200010312	MARSHALL CO	INK015F_00	YELLOW RIVER	INK013C_T1003	SELTENRIGHT DITCH	4.74																																						4A		4A															
071200010312	MARSHALL CO	INK015F_00	YELLOW RIVER	INK013C_T1004	GREER DITCH	1.88																																						4A		4A															
071200010312	MARSHALL CO	INK015F_00	YELLOW RIVER	INK013C_T1005	ZIMMER DITCH	1.48																																						4A		4A															
071200010312	MARSHALL CO	INK015F_01	YELLOW RIVER	INK013C_01	YELLOW RIVER	7.82																																						5A	4A	5A	4A														
071200010312	MARSHALL CO	INK015F_T1001	DANIELS DITCH	INK013C_T1001	DANIELS DITCH	1.60																																						5A	4A	5A	4A														
071200010312	MARSHALL CO	INK015F_T1002	YELLOW RIVER - UNNAMED TRIBUTARY	INK013C_T1002	YELLOW RIVER - UNNAMED TRIBUTARY	1.20																																						5A	4A	5A	4A														
071200010312	MARSHALL CO	INK015F_T1003	MILLER HARRIS ARM	INK013C_T1003	SELTENRIGHT DITCH	2.33																																						4A		4A															
071200010312	MARSHALL CO	INK015F_T1003A	SELTENRIGHT DITCH	INK013C_T1003	SELTENRIGHT DITCH	1.09																																						4A		4A															
071200010312	MARSHALL CO	INK015F_T1004	GREER DITCH	INK013C_T1004	GREER DITCH	1.16																																						4A		4A															
071200010312	MARSHALL CO	INK015F_T1005	ZIMMER DITCH	INK013C_T1005	ZIMMER DITCH	1.48																																						4A		4A															
071200010311	MARSHALL CO	INK015G_00	YELLOW RIVER - ELMER SELTENRIGHT DITCH	INK013B_04	SELLENRIGHT DITCH	10.90																																						4A		4A															
071200010311	MARSHALL CO	INK015G_00	YELLOW RIVER - ELMER SELTENRIGHT DITCH	INK013B_T1004	RIGHTLY DITCH	2.74																																						4A		4A															
071200010311	MARSHALL CO	INK015G_00	YELLOW RIVER - ELMER SELTENRIGHT DITCH	INK013B_T1005	YELLOW RIVER - UNNAMED TRIBUTARY	8.35																																						4A		4A															
071200010502	MARSHALL CO	INK015G_00	YELLOW RIVER - ELMER SELTENRIGHT DITCH	INK0152_01	YELLOW RIVER	3.27																																						4A		4A															
071200010311	MARSHALL CO	INK015G_T1101	Elmer-Seltenright Ditch headwaters	INK013B_04	SELLENRIGHT DITCH	4.03																																						4A		4A															
071200010502	MARSHALL CO	INK0161	NA - New reach indexed at high resolution	INK0152_01A	YELLOW RIVER - UNNAMED TRIBUTARY	0.88																		

HUC_12	COUNTY	AUID_2008	AUNAME_2008	AUID_2010	AUNAME_2010	AUID_2010 SIZE (MILES)	2008 IMPAIRED BIOTIC COMMUNITIES	2008 NUTREINTS	2008 DISSOLVED OXYGEN	2008 TEMPERATURE	2008 PH	2008 SULFATE	2008 CHLORIDE	2008 TOTAL DISSOLVED SOLIDS	2008 TOTAL CYANIDE	2008 AMMONIA	2008 OIL&GREASE	2008 SILTATION	2008 TOTAL COPPER	2008 TOTAL NICKEL	2008 TOTAL ZINC	2008 TOTAL MERCURY (WATER)	2010 IMPAIRED BIOTIC COMMUNITIES	2010 NUTRIENTS	2010 DISSOLVED OXYGEN	2010 TEMPERATURE	2010 PH	2010 SULFATE	2010 CHLORIDE	2010 TOTAL DISSOLVED SOLIDS	2010 FREE CYANIDE	2010 AMMONIA	2010 OIL&GREASE	2010 SILTATION	2010 DISSOLVED COPPER	2010 DISSOLVED NICKEL	2010 DISSOLVED ZINC	2010 TOTAL MERCURY (WATER)	2008 IRCAT ALLUS	2010 IRCAT ALLUS	2008 ECOLI	2010 ECOLI	2008 IRCAT RECR	2010 IRCAT RECR	2008 TOTAL MERCURY (FISH TISSUE)	2008 PCBS (FISH TISSUE)	2008 TOTAL MERCURY (WATER)	2008 PCBS (WATER)	2008 DIOXIN (WATER)	2010 TOTAL MERCURY (FISH TISSUE)	2010 PCBS (FISH TISSUE)	2010 TOTAL MERCURY (WATER)	2010 PCBS (WATER)	2010 DIOXIN (WATER)	2008 IRCAT FISH	2010 IRCAT FISH
071200010501	MARSHALL CO	INK0164_00	WOLF CREEK (MARSHALL)	INK0151_T1004	WOLF CREEK - UNNAMED TRIBUTARY	3.87																																																
071200010501	MARSHALL CO	INK0164_00	WOLF CREEK (MARSHALL)	INK0151_T1005	HARTMAN DITCH	4.83																																															
071200010501	MARSHALL CO	INK0164_T1102	Meyers Ditch basin	INK0151_T1002	MYERS DITCH	6.20																																															
071200010503	MARSHALL CO	INK0165_00	YELLOW RIVER - LISTENBERGER/CLIFFTON DITCHES	INK0153_01	YELLOW RIVER	9.31																																															
071200010503	MARSHALL CO	INK0165_00	YELLOW RIVER - LISTENBERGER/CLIFFTON DITCHES	INK0153_T1001	CLIFTON BRANCH	6.08																																														
071200010503	MARSHALL CO	INK0165_00	YELLOW RIVER - LISTENBERGER/CLIFFTON DITCHES	INK0153_T1002	LOWRY DITCH	8.35																																														
071200010505	STARKE CO	INK0166_00	YELLOW RIVER	INK0155_T1005	BOLEN DITCH	9.01																																														
071200010505	STARKE CO	INK0166_00	YELLOW RIVER	INK0155_T1006	YELLOW RIVER - UNNAMED TRIBUTARY	2.76																																															
071200010505	MARSHALL CO/STARKE CO	INK0166_01	YELLOW RIVER	INK0155_03	YELLOW RIVER	21.67																																														
071200010505	STARKE CO	INK0166_T1001	YELLOW RIVER - UNNAMED TRIBUTARY (MARSHALL CO)	INK0155_03	YELLOW RIVER																																															
071200010505	STARKE CO	INK0166_T1002	YELLOW RIVER - UNNAMED TRIBUTARY (MARSHALL CO)	INK0155_03	YELLOW RIVER																																															
071200010505	STARKE CO	INK0166_T1003	UNNAMED DITCH (OAK GROVE, IN)	INK0155_03A	YELLOW RIVER - UNNAMED DITCH (OAK GROVE, IN)	1.45																																															
071200010505	STARKE CO	INK0166_T1004	YELLOW RIVER - UNNAMED TRIBUTARY	INK0155_03	YELLOW RIVER																																															
071200010505	STARKE CO	INK0166_T1005	YELLOW RIVER - UNNAMED TRIBUTARY	INK0155_T1004	YELLOW RIVER - UNNAMED TRIBUTARY DITCH	2.03																																															
071200010505	STARKE CO	INK0166_T1006	BICKLE DITCH	INK0155_T1005	BOLEN DITCH	9.01																																														
071200010505	STARKE CO	INK0166_T1006A	SARBER DITCH	INK0155_T1005	BOLEN DITCH	9.01																																														
071200010505	STARKE CO	INK0166_T1006B	BOLEN DITCH	INK0155_T1005	BOLEN DITCH	9.01																																													
071200010505	STARKE CO	INK0166_T1007	YELLOW RIVER - UNNAMED TRIBUTARY	INK0155_T1006	YELLOW RIVER - UNNAMED TRIBUTARY	1.91																																														
071200010504	MARSHALL CO/STARKE CO	INK0167_00	GUNARD ANDERSON - CARL GJEMRE DITCHES	INK0154_01	EAGLE CREEK	15.89																																														
071200010504	MARSHALL CO/STARKE CO	INK0168_00	EAGLE LAKE - HARRY COOL CREEK	INK0154_01	EAGLE CREEK	15.89																																														
071200010504	MARSHALL CO	INK0168_00	EAGLE LAKE - HARRY COOL CREEK	INK0154_T1001	COOL DITCH - UNNAMED TRIBUTARY	8.26																																														
071200010504	MARSHALL CO	INK0168_00	EAGLE LAKE - HARRY COOL CREEK	INK0154_T1001A	COOL DITCH - UNNAMED TRIBUTARY	0.95																																														
071200010504	MARSHALL CO/STARKE CO	INK0168_00	EAGLE LAKE - HARRY COOL CREEK	INK0154_T1002	EAGLE CREEK - UNNAMED TRIBUTARY	9.35																																														
071200010504	STARKE CO	INK0169_00	EAGLE CREEK	INK0154_T1003	ANDERSON DITCH	3.19																																														
071200010504	STARKE CO	INK0169_00	EAGLE CREEK	INK0154_T1004	CRABB DITCH	3.11																																														
071200010504	STARKE CO	INK0169_00	EAGLE CREEK	INK0154_T1005	EAGLE CREEK - UNNAMED TRIBUTARY	1.49																																														
071200010504	STARKE CO	INK0169_00	EAGLE CREEK	INK0154_T1006	HOWARD DITCH	5.57																																														
071200010504	MARSHALL CO/STARKE CO	INK0169_01	EAGLE CREEK (UPSTREAM OF CRABB DITCH)	INK0154_01	EAGLE CREEK	15.89																																														

HUC_12	COUNTY	AUID_2008	AUNAME_2008	AUID_2010	AUNAME_2010	AUID_2010 SIZE (MILES)	2008 IMPAIRED BIOTIC COMMUNITIES	2008 NUTRIENTS	2008 DISSOLVED OXYGEN	2008 TEMPERATURE	2008 PH	2008 SULFATE	2008 CHLORIDE	2008 TOTAL DISSOLVED SOLIDS	2008 TOTAL CYANIDE	2008 AMMONIA	2008 OIL&GREASE	2008 SILTATION	2008 TOTAL COPPER	2008 TOTAL NICKEL	2008 TOTAL ZINC	2008 TOTAL MERCURY (WATER)	2010 IMPAIRED BIOTIC COMMUNITIES	2010 NUTRIENTS	2010 DISSOLVED OXYGEN	2010 TEMPERATURE	2010 PH	2010 SULFATE	2010 CHLORIDE	2010 TOTAL DISSOLVED SOLIDS	2010 FREE CYANIDE	2010 AMMONIA	2010 OIL&GREASE	2010 SILTATION	2010 DISSOLVED COPPER	2010 DISSOLVED NICKEL	2010 DISSOLVED ZINC	2010 TOTAL MERCURY (WATER)	2008 IRCAT ALLUS	2010 IRCAT ALLUS	2008 ECOLI	2010 ECOLI	2008 IRCAT RECR	2010 IRCAT RECR	2008 TOTAL MERCURY (FISH TISSUE)	2008 PCBS (FISH TISSUE)	2008 TOTAL MERCURY (WATER)	2008 PCBS (WATER)	2008 DIOXIN (WATER)	2010 TOTAL MERCURY (FISH TISSUE)	2010 PCBS (FISH TISSUE)	2010 TOTAL MERCURY (WATER)	2010 PCBS (WATER)	2010 DIOXIN (WATER)	2008 IRCAT FISH	2010 IRCAT FISH
071200010504	STARKE CO	INK0169_02	EAGLE CREEK (DOWNSTREAM OF CRABB DITCH)	INK0154_02	EAGLE CREEK (DOWNSTREAM OF CRABB DITCH)	5.78																																		5A	4A	5A	4A												
071200010506	STARKE CO	INK016A_00	YELLOW RIVER-KNOX	INK0156_01A	YELLOW RIVER - UNNAMED TRIBUTARY DITCH	0.83																																																		
071200010506	STARKE CO	INK016A_01	YELLOW RIVER	INK0156_01	YELLOW RIVER	12.98																																		5A	4A	5A	4A		5B				5B					5B	5B
071200010506	STARKE CO	INK016A_T1001	YELLOW RIVER - UNNAMED TRIBUTARY	INK0156_T1001	YELLOW RIVER - UNNAMED TRIBUTARY	0.98																																		5A	4A	5A	4A		5B				5B					5B	5B
071200010506	STARKE CO	INK016A_T1002	CANNON DITCH	INK0156_T1001	YELLOW RIVER - UNNAMED TRIBUTARY	1.54																																		5A	4A	5A	4A		5B				5B					5B	5B
071200010506	STARKE CO	INK016A_T1002	CANNON DITCH	INK0156_T1002	CANNON DITCH	6.21																																		5A	4A	5A	4A		5B				5B					5B	5B
071200010506	STARKE CO	INK016A_T1002A	CANNON DITCH	INK0156_T1002	CANNON DITCH	6.21																																		5A	4A	5A	4A		5B				5B					5B	5B
071200010506	STARKE CO	INK016A_T1003	CAVANAUGH DITCH	INK0156_T1003	CAVANAUGH DITCH	3.21																																		5A	4A	5A	4A		5B				5B					5B	5B
071200010602	STARKE CO	INK0171	NA - New reach indexed at high resolution	INK0162_01B	CEDAR LAKE DITCH - UNNAMED TRIBUTARY	0.80																																			4A		4A													
071200010602	STARKE CO	INK0171	NA - New reach indexed at high resolution	INK0162_01C	CEDAR LAKE DITCH - UNNAMED TRIBUTARY	0.74																																			4A		4A													
071200010602	STARKE CO	INK0171	NA - New reach indexed at high resolution	INK0162_01D	CEDAR LAKE DITCH - UNNAMED TRIBUTARY	0.49																																			4A		4A													
071200010602	STARKE CO	INK0171	NA - New reach indexed at high resolution	INK0162_01E	CEDAR LAKE DITCH - UNNAMED TRIBUTARY	0.73																																			4A		4A													
071200010602	STARKE CO	INK0171	NA - New reach indexed at high resolution	INK0162_02A	LINDSTRAND DITCH - UNNAMED TRIBUTARY	0.27																																																		
071200010602	STARKE CO	INK0171_00	CRAIGMILE DITCH-CEDAR LAKE DITCH-BASS LAKE	INK0162_01	CEDAR LAKE DITCH	7.30																																																	
071200010602	STARKE CO	INK0171_00	CRAIGMILE DITCH-CEDAR LAKE DITCH-BASS LAKE	INK0162_01A	CEDAR LAKE DITCH - UNNAMED TRIBUTARY	1.71																																				4A		4A													
071200010602	STARKE CO	INK0171_00	CRAIGMILE DITCH-CEDAR LAKE DITCH-BASS LAKE	INK0162_02	BOGUS RUN - UNNAMED TRIBUTARY	16.10																																																	
071200010602	STARKE CO	INK0171_00	CRAIGMILE DITCH-CEDAR LAKE DITCH-BASS LAKE	INK0162_02B	BOGUS RUN - UNNAMED TRIBUTARY	1.70																																																	
071200010602	STARKE CO	INK0171_00	CRAIGMILE DITCH-CEDAR LAKE DITCH-BASS LAKE	INK0162_02C	BOGUS RUN - UNNAMED TRIBUTARY	0.94																																																	
071200010602	STARKE CO	INK0171_00	CRAIGMILE DITCH-CEDAR LAKE DITCH-BASS LAKE	INK0162_T1001	BOGUS RUN - UNNAMED TRIBUTARY	2.89																																																	
071200010602	STARKE CO	INK0171_00	CRAIGMILE DITCH-CEDAR LAKE DITCH-BASS LAKE	INK0162_T1002	BOGUS RUN - UNNAMED TRIBUTARY	3.35																																																	
071200010602	STARKE CO	INK0171_00	CRAIGMILE DITCH-CEDAR LAKE DITCH-BASS LAKE	INK0162_T1003	BOGUS RUN - UNNAMED TRIBUTARY	4.12																																																	
071200010603	STARKE CO	INK0172_00	CRAIGMILE DITCH-WILLIAMS DITCH	INK0163_01	KANKAKEE RIVER - UNNAMED TRIBUTARY	25.26																																				4A		4A													
071200010603	STARKE CO	INK0172_00	CRAIGMILE DITCH-WILLIAMS DITCH	INK0163_T1001	KANKAKEE RIVER - UNNAMED TRIBUTARY	6.75																																				4A		4A													
071200010603	STARKE CO	INK0172_00	CRAIGMILE DITCH-WILLIAMS DITCH	INK0163_T1002	COTTONWOOD DITCH	9.79																																				4A		4A													
071200010603	STARKE CO	INK0172_00	CRAIGMILE DITCH-WILLIAMS DITCH	INK0163_T1003	KANKAKEE RIVER - UNNAMED TRIBUTARY	12.70																																				4A		4A													
071200010603	STARKE CO	INK0173_00	KLINE ARM-CRAIGMILE DITCH	INK0163_02	KANKAKEE RIVER - UNNAMED DITCH	18.18																																				4A		4A													
071200010603	STARKE CO	INK0173_00	KLINE ARM-CRAIGMILE DITCH	INK0163_T1004	PRETTYMAN DITCH	19.39																																				4A		4A													
071200010603	STARKE CO	INK0173_00	KLINE ARM-CRAIGMILE DITCH	INK0163_T1005	KANKAKEE RIVER - UNNAMED DITCH	15.86																																				4A		4A													

HUC_12	COUNTY	AUID_2008	AUNAME_2008	AUID_2010	AUNAME_2010	AUID_2010 SIZE (MILES)	2008 IMPAIRED BIOTIC COMMUNITIES	2008 NUTRIENTS	2008 DISSOLVED OXYGEN	2008 TEMPERATURE	2008 PH	2008 SULFATE	2008 CHLORIDE	2008 TOTAL DISSOLVED SOLIDS	2008 TOTAL CYANIDE	2008 AMMONIA	2008 OIL&GREASE	2008 SILTATION	2008 TOTAL COPPER	2008 TOTAL NICKEL	2008 TOTAL ZINC	2008 TOTAL MERCURY (WATER)	2010 IMPAIRED BIOTIC COMMUNITIES	2010 NUTRIENTS	2010 DISSOLVED OXYGEN	2010 TEMPERATURE	2010 PH	2010 SULFATE	2010 CHLORIDE	2010 TOTAL DISSOLVED SOLIDS	2010 FREE CYANIDE	2010 AMMONIA	2010 OIL&GREASE	2010 SILTATION	2010 DISSOLVED COPPER	2010 DISSOLVED NICKEL	2010 DISSOLVED ZINC	2010 TOTAL MERCURY (WATER)	2008 IRCAT ALUS	2010 IRCAT ALUS	2008 ECOLI	2010 ECOLI	2008 IRCAT RECR	2010 IRCAT RECR	2008 TOTAL MERCURY (FISH TISSUE)	2008 PCBS (FISH TISSUE)	2008 TOTAL MERCURY (WATER)	2008 PCBS (WATER)	2008 DIOXIN (WATER)	2010 TOTAL MERCURY (FISH TISSUE)	2010 PCBS (FISH TISSUE)	2010 TOTAL MERCURY (WATER)	2010 PCBS (WATER)	2010 DIOXIN (WATER)	2008 IRCAT FISH	2010 IRCAT FISH
071200010601	PULASKI CO	INK0174	NA - New reach indexed at high resolution	INK0161_T1002A	BOGUS RUN - UNNAMED TRIBUTARY	0.49																																																
071200010601	PULASKI CO/STARKE CO	INK0174_00	BOGUS RUN-HOOK DITCH	INK0161_01	BOGUS RUN	19.79																																															
071200010601	PULASKI CO	INK0174_00	BOGUS RUN-HOOK DITCH	INK0161_T1001	LOUGIS DITCH	11.92																																															
071200010601	PULASKI CO/STARKE CO	INK0174_00	BOGUS RUN-HOOK DITCH	INK0161_T1002	JAMES DITCH	6.13																																															
071200010601	PULASKI CO/STARKE CO	INK0174_00	BOGUS RUN-HOOK DITCH	INK0161_T1003	BEEBE DITCH	5.28																																														
071200010601	PULASKI CO/STARKE CO	INK0174_00	BOGUS RUN-HOOK DITCH	INK0161_T1004	BOGUS RUN - UNNAMED TRIBUTARY	21.97																																															
071200010604	STARKE CO	INK0175	NA - New reach indexed at high resolution	INK0164_T1001A	PINE CREEK - UNNAMED TRIBUTARY	0.30																																															
071200010604	STARKE CO	INK0175_00	BOGUS RUN	INK0164_01	BOGUS RUN	33.23																																															
071200010604	STARKE CO	INK0175_00	BOGUS RUN	INK0164_T1001	PINE CREEK	14.29																																															
071200010604	STARKE CO	INK0175_00	BOGUS RUN	INK0164_T1002	PINE CREEK - UNNAMED TRIBUTARY	3.13																																															
071200010604	STARKE CO	INK0175_T1010	Pine Creek (Starke)	INK0164_T1001	PINE CREEK	7.60																																															
071200010801	LAPORTE CO	INK0181	NA - New reach indexed at high resolution	INK0181_01A	SHELDON ARM - UNNAMED TRIBUTARY	0.41																																															
071200010801	LAPORTE CO	INK0181	NA - New reach indexed at high resolution	INK0181_01B	SHELDON ARM - UNNAMED TRIBUTARY	0.43																																															
071200010801	LAPORTE CO	INK0181_00	SHELDON ARM HUNSLEY DITCH-RICE DITCH	INK0181_01	SHELDON ARM	18.59																																															
071200010801	LAPORTE CO	INK0181_00	SHELDON ARM HUNSLEY DITCH-RICE DITCH	INK0181_T1001	RICE DITCH	10.03																																															
071200010802	LAPORTE CO	INK0182	NA - New reach indexed at high resolution	INK0182_T1001A	DAVIDSON DRAIN - UNNAMED TRIBUTARY	0.13																																															
071200010806	STARKE CO	INK0182	NA - New reach indexed at high resolution	INK0186_T1008	KANKAKEE RIVER - UNNAMED TRIBUTARY	1.65																																															
071200010802	LAPORTE CO	INK0182_00	TUESBURG DITCH HANNA ARM-WILLIAMS ARM	INK0182_01	HANNA ARM OF TUESBURG DITCH	21.60																																															
071200010802	LAPORTE CO	INK0182_00	TUESBURG DITCH HANNA ARM-WILLIAMS ARM	INK0182_02	KANKAKEE RIVER - UNNAMED TRIBUTARY	3.14																																															
071200010802	LAPORTE CO	INK0182_00	TUESBURG DITCH HANNA ARM-WILLIAMS ARM	INK0182_T1001	DAVIDSON DRAIN	12.77																																															
071200010802	LAPORTE CO	INK0182_00	TUESBURG DITCH HANNA ARM-WILLIAMS ARM	INK0182_T1002	HANNA ARM OF TUESBURG DITCH	9.28																																															
071200010802	LAPORTE CO	INK0182_00	TUESBURG DITCH HANNA ARM-WILLIAMS ARM	INK0182_T1003	WILLIAM ARM OF TUESBURG DITCH	21.70																																															
071200010806	LAPORTE CO/STARKE CO	INK0183_00	KANKAKEE RIVER-ORIGER DITCH	INK0186_M1006	KANKAKEE RIVER	4.71																																						5A		5A	4A	5A	4A												
071200010806	STARKE CO	INK0183_00	KANKAKEE RIVER-ORIGER DITCH	INK0186_T1001	GREEN DITCH	14.34																																							5A	4A	5A	4A												
071200010806	STARKE CO	INK0183_00	KANKAKEE RIVER-ORIGER DITCH	INK0186_T1002	ORIGER DITCH	10.61																																							5A	4A	5A	4A												
071200010806	LAPORTE CO	INK0183_00	KANKAKEE RIVER-ORIGER DITCH	INK0186_T1003	KANKAKEE RIVER - UNNAMED TRIBUTARY	2.99																																							5A	4A	5A	4A												
071200010806	LAPORTE CO	INK0183_00	KANKAKEE RIVER-ORIGER DITCH	INK0186_T1004	KANKAKEE RIVER - UNNAMED TRIBUTARY	1.33																																							5A	4A	5A	4A												
071200010806	STARKE CO	INK0183_00	KANKAKEE RIVER-ORIGER DITCH	INK0186_T1005	KANKAKEE RIVER - UNNAMED TRIBUTARY	0.84																																							5A	4A	5A	4A												

HUC_12	COUNTY	AUID_2008	AUNAME_2008	AUID_2010	AUNAME_2010	AUID_2010 SIZE (MILES)	2008 IMPAIRED BIOTIC COMMUNITIES	2008 NUTREINTS	2008 DISSOLVED OXYGEN	2008 TEMPERATURE	2008 PH	2008 SULFATE	2008 CHLORIDE	2008 TOTAL DISSOLVED SOLIDS	2008 TOTAL CYANIDE	2008 AMMONIA	2008 OIL&GREASE	2008 SILTATION	2008 TOTAL COPPER	2008 TOTAL NICKEL	2008 TOTAL ZINC	2008 TOTAL MERCURY (WATER)	2010 IMPAIRED BIOTIC COMMUNITIES	2010 NUTRIENTS	2010 DISSOLVED OXYGEN	2010 TEMPERATURE	2010 PH	2010 SULFATE	2010 CHLORIDE	2010 TOTAL DISSOLVED SOLIDS	2010 FREE CYANIDE	2010 AMMONIA	2010 OIL&GREASE	2010 SILTATION	2010 DISSOLVED COPPER	2010 DISSOLVED NICKEL	2010 DISSOLVED ZINC	2010 TOTAL MERCURY (WATER)	2008 IRCAT ALUS	2010 IRCAT ALUS	2008 ECOLI	2010 ECOLI	2008 IRCAT RECR	2010 IRCAT RECR	2008 TOTAL MERCURY (FISH TISSUE)	2008 PCBS (FISH TISSUE)	2008 TOTAL MERCURY (WATER)	2008 PCBS (WATER)	2008 DIOXIN (WATER)	2010 TOTAL MERCURY (FISH TISSUE)	2010 PCBS (FISH TISSUE)	2010 TOTAL MERCURY (WATER)	2010 PCBS (WATER)	2010 DIOXIN (WATER)	2008 IRCAT FISH	2010 IRCAT FISH
071200010806	STARKE CO	INK0183_00	KANKAKEE RIVER-ORIGER DITCH	INK0186_T1006	KANKAKEE RIVER - UNNAMED TRIBUTARY	1.48																																																
071200010806	LAPORTE CO	INK0183_00	KANKAKEE RIVER-ORIGER DITCH	INK0186_T1007	KANKAKEE RIVER - UNNAMED TRIBUTARY	4.92																																																
071200010806	STARKE CO	INK0183_00	KANKAKEE RIVER-ORIGER DITCH	INK0186_T1009	KANKAKEE RIVER - UNNAMED TRIBUTARY	0.37																																																
071200010806	LAPORTE CO/STARKE CO	INK0183_M1011	KANKAKEE RIVER-ENGLISH LAKE	INK0186_M1006	KANKAKEE RIVER	4.71	5A																5A																		**5A**	**5A**	5A	4A	**5A**	**4A**														
071200010804	LAPORTE CO	INK0184	NA - New reach indexed at high resolution	INK0184_01A	STOLTZ ARM - UNNAMED TRIBUTARY	0.53																																															
071200010804	LAPORTE CO	INK0184	NA - New reach indexed at high resolution	INK0184_01B	GUSE ARM - UNNAMED DITCH	0.26																																															
071200010804	LAPORTE CO	INK0184_00	PITNER DITCH-RICHMAN DITCH	INK0184_01	PITNER DITCH	28.39																																															
071200010804	LAPORTE CO	INK0184_00	PITNER DITCH-RICHMAN DITCH	INK0184_T1001	PITNER DITCH - UNNAMED TRIBUTARY	3.48																																															
071200010803	LAPORTE CO	INK0185_00	KUEHN DITCH-ECKERT DITCH	INK0183_01	KUEHN DITCH	16.83																																															
071200010803	LAPORTE CO	INK0185_00	KUEHN DITCH-ECKERT DITCH	INK0183_T1001	ECKERT DITCH	13.84																																															
071200010805	LAPORTE CO	INK0186_00	PITNER DITCH-BESSLER DITCH	INK0185_01	KANKAKEE RIVER - UNNAMED DITCH	10.17																																															
071200010805	LAPORTE CO	INK0186_00	PITNER DITCH-BESSLER DITCH	INK0185_T1001	MARSH DITCH	21.61																																														
071200010805	LAPORTE CO	INK0186_00	PITNER DITCH-BESSLER DITCH	INK0185_T1002	KANKAKEE RIVER - UNNAMED DITCH	10.45																																															
071200010807	LAPORTE CO	INK0187_00	KANKAKEE RIVER-PAYNE DITCH/RASMUSSEN DITCH	INK0187_M1007A	KANKAKEE RIVER - UNNAMED DITCH	0.69																																														
071200010807	JASPER/STARKE	INK0187_00	KANKAKEE RIVER-PAYNE DITCH/RASMUSSEN DITCH	INK0187_M1007B	KANKAKEE RIVER - UNNAMED DITCH	2.33																																														
071200010807	PORTER CO	INK0187_00	KANKAKEE RIVER-PAYNE DITCH/RASMUSSEN DITCH	INK0187_M1007C	KANKAKEE RIVER - UNNAMED DITCH	1.85																																														
071200010807	JASPER CO	INK0187_00	KANKAKEE RIVER-PAYNE DITCH/RASMUSSEN DITCH	INK0187_M1007D	KANKAKEE RIVER - UNNAMED DITCH	2.08																																													
071200010807	STARKE CO	INK0187_00	KANKAKEE RIVER-PAYNE DITCH/RASMUSSEN DITCH	INK0187_T1001	PAYNE DITCH	35.14																																														
071200010807	STARKE CO	INK0187_00	KANKAKEE RIVER-PAYNE DITCH/RASMUSSEN DITCH	INK0187_T1001A	PAYNE DITCH, WEST ARM - UNNAMED DITCH	2.17																																														
071200010807	STARKE CO	INK0187_00	KANKAKEE RIVER-PAYNE DITCH/RASMUSSEN DITCH	INK0187_T1002	ELKHEIM DITCH	13.08																																															
071200010807	STARKE CO	INK0187_00	KANKAKEE RIVER-PAYNE DITCH/RASMUSSEN DITCH	INK0187_T1003	KANKAKEE RIVER - UNNAMED DITCH	12.71																																															
071200010807	JASPER CO/STARKE CO	INK0187_00	KANKAKEE RIVER-PAYNE DITCH/RASMUSSEN DITCH	INK0187_T1004	KANKAKEE RIVER - UNNAMED DITCH	14.89																																															
071200010807	JASPER CO	INK0187_00	KANKAKEE RIVER-PAYNE DITCH/RASMUSSEN DITCH	INK0187_T1005	RASSMUSSEN DITCH	5.03																																															
071200010807	JASPER CO	INK0187_00	KANKAKEE RIVER-PAYNE DITCH/RASMUSSEN DITCH	INK0187_T1006	KANKAKEE RIVER - UNNAMED DITCH	3.04																																															
071200010807	JASPER CO	INK0187_M1012	KANKAKEE RIVER	INK0187_M1007	KANKAKEE RIVER	5.21																																													**5B**	**5B**
071200010807	JASPER CO/LAPORTE CO/STARKE CO	INK0187_M1112	KANKAKEE RIVER	INK0187_M1007	KANKAKEE RIVER	5.40																																												**5B**	**5B**
071200010808	PORTER CO	INK0188	NA - New reach indexed at high resolution	INK0188_01A	KANKAKEE RIVER - UNNAMED DITCH	0.64																																														
071200010808	LAPORTE CO/PORTER CO	INK0188_00	COOK DITCH	INK0188_01	KANKAKEE RIVER - UNNAMED DITCH	41.61																																														

HUC_12	COUNTY	AUID_2008	AUNAME_2008	AUID_2010	AUNAME_2010	AUID_2010 SIZE (MILES)	2008 IMPAIRED BIOTIC COMMUNITIES	2008 NUTRIENTS	2008 DISSOLVED OXYGEN	2008 TEMPERATURE	2008 PH	2008 SULFATE	2008 CHLORIDE	2008 TOTAL DISSOLVED SOLIDS	2008 TOTAL CYANIDE	2008 AMMONIA	2008 OIL&GREASE	2008 SILTATION	2008 TOTAL COPPER	2008 TOTAL NICKEL	2008 TOTAL ZINC	2008 TOTAL MERCURY (WATER)	2010 IMPAIRED BIOTIC COMMUNITIES	2010 NUTRIENTS	2010 DISSOLVED OXYGEN	2010 TEMPERATURE	2010 PH	2010 SULFATE	2010 CHLORIDE	2010 TOTAL DISSOLVED SOLIDS	2010 FREE CYANIDE	2010 AMMONIA	2010 OIL&GREASE	2010 SILTATION	2010 DISSOLVED COPPER	2010 DISSOLVED NICKEL	2010 DISSOLVED ZINC	2010 TOTAL MERCURY (WATER)	2008 IRCAT ALLUS	2010 IRCAT ALLUS	2008 ECOLI	2010 ECOLI	2008 IRCAT RECR	2010 IRCAT RECR	2008 TOTAL MERCURY (FISH TISSUE)	2008 PCBS (FISH TISSUE)	2008 TOTAL MERCURY (WATER)	2008 PCBS (WATER)	2008 DIOXIN (WATER)	2010 TOTAL MERCURY (FISH TISSUE)	2010 PCBS (FISH TISSUE)	2010 TOTAL MERCURY (WATER)	2010 PCBS (WATER)	2010 DIOXIN (WATER)	2008 IRCAT FISH	2010 IRCAT FISH
071200010808	LAPORTE CO	INK0188_00	COOK DITCH	INK0188_T1001	LEE DITCH	6.40																																																
071200010808	PORTER CO	INK0188_00	COOK DITCH	INK0188_T1002	KANKAKEE RIVER - UNNAMED DITCH	6.37																																																
071200010809	JASPER CO	INK0189	NA - New reach indexed at high resolution	INK0189_M1008A	KANKAKEE RIVER - UNNAMED TRIBUTARY	0.37																																							4A		**4A**																
071200010809	JASPER CO	INK0189	NA - New reach indexed at high resolution	INK0189_M1008B	KANKAKEE RIVER - UNNAMED TRIBUTARY	0.49																																							4A		**4A**																
071200010809	JASPER CO	INK0189	NA - New reach indexed at high resolution	INK0189_M1008C	KANKAKEE RIVER - UNNAMED TRIBUTARY	0.44																																							4A		**4A**																
071200010809	PORTER CO	INK0189_00	KANKAKEE RIVER-LAWTON DITCH/DAVIS DITCH	INK0189_M1008D	KANKAKEE RIVER - UNNAMED TRIBUTARY	0.23																																																	
071200010809	JASPER CO	INK0189_00	KANKAKEE RIVER-LAWTON DITCH/DAVIS DITCH	INK0189_T1001	KANKAKEE RIVER - UNNAMED TRIBUTARY	6.19																																																	
071200010809	JASPER CO	INK0189_00	KANKAKEE RIVER-LAWTON DITCH/DAVIS DITCH	INK0189_T1002	SANDS DITCH	3.13																																																	
071200010809	PORTER CO	INK0189_00	KANKAKEE RIVER-LAWTON DITCH/DAVIS DITCH	INK0189_T1003	KANKAKEE RIVER - UNNAMED TRIBUTARY	11.27																																																	
071200010809	JASPER CO	INK0189_00	KANKAKEE RIVER-LAWTON DITCH/DAVIS DITCH	INK0189_T1004	KANKAKEE RIVER - UNNAMED TRIBUTARY	11.05																																																	
071200010809	JASPER CO	INK0189_00	KANKAKEE RIVER-LAWTON DITCH/DAVIS DITCH	INK0189_T1005	FISHER DITCH	23.76																																																
071200010809	JASPER CO	INK0189_00	KANKAKEE RIVER-LAWTON DITCH/DAVIS DITCH	INK0189_T1006	KANKAKEE RIVER - UNNAMED TRIBUTARY	6.26																																																
071200010809	JASPER CO	INK0189_M1103	Kankakee River	INK0189_M1008	KANKAKEE RIVER	6.01																																						5A	4A	**5A**	**4A**		5B				5B				**5B**	**5B**
071200011001	LAPORTE CO	INK0191_00	TOPPER DITCH	INK01A1_03	SLOCUM DITCH	13.38																																					4A		**4A**																
071200011001	LAPORTE CO	INK0191_00	TOPPER DITCH	INK01A1_T1001	SLOCUM DITCH - UNNAMED DITCH	11.29																																																
071200001101	LAPORTE	INK0191_00	TOPPER DITCH	INK01A1_T1009	SLOCUM DITCH - UNNAMED DITCH	12.79																																							4A		**4A**																
071200011005	PORTER CO	INK0193_00	GREIGER DTICH	INK01A5_01	GREIGER DITCH	43.91																																							4A		**4A**																
071200011005	PORTER CO	INK0194_00	REEVES DITCH	INK01A5_01	GREIGER DITCH	43.91																																							4A		**4A**																
071200011005	PORTER CO	INK0194_00	REEVES DITCH	INK01A5_T1001	GREIGER DITCH - UNNAMED DITCH	8.96																																							4A		**4A**																
071200011003	PORTER	INK0195_00	Crooked Creek headwater tributaries	INK01A3_03	CROOKED CREEK - UNNAMED TRIBUTARY	8.51																	5A																				**5A**						5B					5B				**5B**	**5B**
071200011003	LAPORTE/PORTER	INK0195_00	Crooked Creek headwater tributaries	INK01A3_T1005	FORBES DITCH	8.77																	5A																				**5A**																
071200011003	LAPORTE/PORTER	INK0195_00	Crooked Creek headwater tributaries	INK01A3_T1006	CROOKED CREEK	4.32																	5A																				**5A**																
071200011003	PORTER	INK0195_T1013	CROOKED CREEK	INK01A3_03	CROOKED CREEK - UNNAMED TRIBUTARY	8.51	5A																5A																				**5A**	**5A**					5B					5B				**5B**	**5B**
071200011002	PORTER CO	INK0196_00	CROOKED CREEK	INK01A2_01	CROOKED CREEK, WEST BRANCH	8.75																	5A																				**5A**																
071200011002	PORTER CO	INK0196_00	CROOKED CREEK	INK01A2_T1001	CROOKED CREEK, WEST BRANCH - UNNAMED TRIBUTARY	10.28																	5A																				**5A**																
071200011002	PORTER CO	INK0196_01	CROOKED CREEK, WEST BRANCH	INK01A2_01	CROOKED CREEK, WEST BRANCH	8.75	5A																5A																				**5A**	**5A**																
071200011002	PORTER CO	INK0196_T1001	CROOKED CREEK, WEST BRANCH - UNNAMED TRIBUTARY	INK01A2_01	CROOKED CREEK, WEST BRANCH	0.75																	5A																				**5A**																
071200011002	PORTER CO	INK0196_T1002	CROOKED CREEK, WEST BRANCH - UNNAMED TRIBUTARY (VALPARAISO)	INK01A2_T1001	CROOKED CREEK, WEST BRANCH - UNNAMED TRIBUTARY	4.86																	5A																				**5A**																

HUC_12	COUNTY	AUID_2008	AUNAME_2008	AUID_2010	AUNAME_2010	AUID_2010 SIZE (MILES)	2008 IMPAIRED BIOTIC COMMUNITIES	2008 NUTREINTS	2008 DISSOLVED OXYGEN	2008 TEMPERATURE	2008 PH	2008 SULFATE	2008 CHLORIDE	2008 TOTAL DISSOLVED SOLIDS	2008 TOTAL CYANIDE	2008 AMMONIA	2008 OIL&GREASE	2008 SILTATION	2008 TOTAL COPPER	2008 TOTAL NICKEL	2008 TOTAL ZINC	2008 TOTAL MERCURY (WATER)	2010 IMPAIRED BIOTIC COMMUNITIES	2010 NUTRIENTS	2010 DISSOLVED OXYGEN	2010 TEMPERATURE	2010 PH	2010 SULFATE	2010 CHLORIDE	2010 TOTAL DISSOLVED SOLIDS	2010 FREE CYANIDE	2010 AMMONIA	2010 OIL&GREASE	2010 SILTATION	2010 DISSOLVED COPPER	2010 DISSOLVED NICKEL	2010 DISSOLVED ZINC	2010 TOTAL MERCURY (WATER)	2008 IRCAT ALUS	2010 IRCAT ALUS	2008 ECOLI	2010 ECOLI	2008 IRCAT RECR	2010 IRCAT RECR	2008 TOTAL MERCURY (FISH TISSUE)	2008 PCBS (FISH TISSUE)	2008 TOTAL MERCURY (WATER)	2008 PCBS (WATER)	2008 DIOXIN (WATER)	2010 TOTAL MERCURY (FISH TISSUE)	2010 PCBS (FISH TISSUE)	2010 TOTAL MERCURY (WATER)	2010 PCBS (WATER)	2010 DIOXIN (WATER)	2008 IRCAT FISH	2010 IRCAT FISH
071200011002	PORTER CO	INK0196_T1002A	CROOKED CREEK, WEST BRANCH - UNNAMED TRIBUTARY	INK01A2_T1001	CROOKED CREEK, WEST BRANCH - UNNAMED TRIBUTARY	1.84																	5A																		**5A**														
071200011002	PORTER CO	INK0196_T1002B	CROOKED CREEK, WEST BRANCH - UNNAMED TRIBUTARY	INK01A2_T1001	CROOKED CREEK, WEST BRANCH - UNNAMED TRIBUTARY	0.91																	5A																		**5A**														
071200011002	PORTER CO	INK0196_T1002C	CROOKED CREEK, WEST BRANCH - UNNAMED TRIBUTARY	INK01A2_T1001	CROOKED CREEK, WEST BRANCH - UNNAMED TRIBUTARY	1.13																	5A																		**5A**														
071200011002	PORTER CO	INK0196_T1003	CROOKED CREEK, WEST BRANCH - UNNAMED TRIBUTARY	INK01A2_01	CROOKED CREEK, WEST BRANCH	1.79																	5A																		**5A**														
071200011004	PORTER CO	INK0197_00	SNAKE ISLAND SCHOOL	INK01A4_01	CROOKED CREEK	14.45																	5A																		**5A**			4A		**4A**			5B					5B					**5B**	**5B**
071200011004	PORTER CO	INK0197_00	SNAKE ISLAND SCHOOL	INK01A4_T1001	CAIN DITCH	3.97																	5A																		**5A**			4A		**4A**														
071200011004	PORTER CO	INK0197_00	SNAKE ISLAND SCHOOL	INK01A4_T1002	KOSELKE DITCH - UNNAMED TRIBUTARY	3.69																	5A																		**5A**			4A		**4A**														
071200011004	PORTER CO	INK0197_00	SNAKE ISLAND SCHOOL	INK01A4_T1003	KOSELKE DITCH	9.01																	5A																		**5A**			4A		**4A**														
071200011004	PORTER CO	INK0197_T1014	CROOKED CREEK	INK01A4_01	CROOKED CREEK	14.45	5A																5A																		**5A**	**5A**		4A		**4A**			5B					5B					**5B**	**5B**
071200011004	PORTER CO	INK0198	NA - New reach indexed at high resolution	INK01A4_T1003A	KOSELKE DITCH - UNNAMED TRIBUTARY	0.71																	5A																		**5A**			4A		**4A**														
071200011004	PORTER CO	INK0198_00	KOSELKI DITCH	INK01A4_T1003	KOSELKE DITCH	5.85																	5A																		**5A**			4A		**4A**														
071200011006	PORTER CO	INK0199_00	CROOKED CREEK-HANNON DITCH	INK01A6_T1001	HANNON DITCH	6.20																																				4A		**4A**														
071200011006	PORTER CO	INK0199_00	CROOKED CREEK-HANNON DITCH	INK01A6_T1002	HEINOLD DITCH	3.76																																				4A		**4A**														
071200011006	PORTER CO	INK0199_T1015	CROOKED CREEK	INK01A6_01	HEINOLD DITCH - UNNAMED TRIBUTARY	13.90																																				4A		**4A**		5B						5B					**5B**	**5B**
071200011007	PORTER CO	INK019A_00	COBB DITCH	INK01A7_03	LUDINGTON DITCH	29.93																	5A																		**5A**														
071200011007	PORTER CO	INK019A_00	COBB DITCH	INK01A7_T1001	SELVERS CREEK	19.96																	5A																		**5A**														
071200011007	PORTER CO	INK019A_01	COBB DITCH (UPSTREAM OF SELVERS DITCH)	INK01A7_01	COBB DITCH	14.78	5A																5A																		**5A**	**5A**		2		**2**														
071200011007	PORTER CO	INK019A_02	COBB DITCH (DOWNSTREAM OF SELVERS DITCH)	INK01A7_01	COBB DITCH	14.78																	5A																		**5A**	5A	2	**5A**	**2**														
071200011007	PORTER CO	INK019A_02	COBB DITCH (DOWNSTREAM OF SELVERS DITCH)	INK01A7_01	COBB DITCH	2.58																	5A																		**5A**	5A	2	**5A**	**2**														
071200011007	PORTER CO	INK019A_T1001	COBB DITCH - UNNAMED TRIBUTARY	INK01A7_01	COBB DITCH	1.42																	5A																		**5A**														
071200011007	PORTER CO	INK019A_T1002	SELVERS CREEK	INK01A7_T1001	SELVERS CREEK	2.84																	5A																		**5A**														
071200011007	PORTER CO	INK019A_T1002A	SELVERS CREEK - UNNAMED TRIBUTARY	INK01A7_T1001	SELVERS CREEK	2.34																	5A																		**5A**														
071200011007	PORTER CO	INK019A_T1003	COBB DITCH - UNNAMED TRIBUTARIES	INK01A7_01	COBB DITCH	1.76																	5A																		**5A**														
071200011007	PORTER CO	INK019B_00	LUDINGTON DITCH	INK01A7_03	LUDINGTON DITCH	29.93																	5A																		**5A**														
071200011007	PORTER CO	INK019B_02	LUDINGTON DITCH	INK01A7_03	LUDINGTON DITCH	29.93	5A																5A																		**5A**	**5A**	5A	2	**5A**	**2**														
071200011007	PORTER CO	INK019B_03	COBB DITCH	INK01A7_02	COBB DITCH	3.42																	5A																		**5A**														
071200011007	PORTER CO	INK019B_T1001	LUDINGTOND DITCH - UNNAMED TRIBUTARY	INK01A7_03	LUDINGTON DITCH	0.22																	5A																		**5A**														
071200011007	PORTER CO	INK019B_T1002	LUDINGTON DITCH - UNNAMED TRIBUTARY	INK01A7_03	LUDINGTON DITCH	0.45																	5A																		**5A**														

HUC_12	COUNTY	AUID_2008	AUNAME_2008	AUID_2010	AUNAME_2010	AUID_2010 SIZE (MILES)	2008 IMPAIRED BIOTIC COMMUNITIES	2008 NUTREINTS	2008 DISSOLVED OXYGEN	2008 TEMPERATURE	2008 PH	2008 SULFATE	2008 CHLORIDE	2008 TOTAL DISSOLVED SOLIDS	2008 TOTAL CYANIDE	2008 AMMONIA	2008 OIL&GREASE	2008 SILTATION	2008 TOTAL COPPER	2008 TOTAL NICKEL	2008 TOTAL ZINC	2008 TOTAL MERCURY (WATER)	2010 IMPAIRED BIOTIC COMMUNITIES	2010 NUTRIENTS	2010 DISSOLVED OXYGEN	2010 TEMPERATURE	2010 PH	2010 SULFATE	2010 CHLORIDE	2010 TOTAL DISSOLVED SOLIDS	2010 FREE CYANIDE	2010 AMMONIA	2010 OIL&GREASE	2010 SILTATION	2010 DISSOLVED COPPER	2010 DISSOLVED NICKEL	2010 DISSOLVED ZINC	2010 TOTAL MERCURY (WATER)	2008 IRCAT ALLUS	2010 IRCAT ALUS	2008 ECOLI	2010 ECOLI	2008 IRCAT RECR	2010 IRCAT RECR	2008 TOTAL MERCURY (FISH TISSUE)	2008 PCBS (FISH TISSUE)	2008 TOTAL MERCURY (WATER)	2008 PCBS (WATER)	2008 DIOXIN (WATER)	2010 TOTAL MERCURY (FISH TISSUE)	2010 PCBS (FISH TISSUE)	2010 TOTAL MERCURY (WATER)	2010 PCBS (WATER)	2010 DIOXIN (WATER)	2008 IRCAT FISH	2010 IRCAT FISH
071200011007	PORTER CO	INK019B_T1003	LUDINGTON DITCH - UNNAMED TRIBUTARY	INK01A7_03	LUDINGTON DITCH	0.65																	5A																		5A													
071200011007	PORTER CO	INK019B_T1004	LUDINGTON DITCH - UNNAMED TRIBUTARY	INK01A7_03	LUDINGTON DITCH	2.28																	5A																		5A													
071200011007	PORTER CO	INK019B_T1005	LUDINGTON DITCH - UNNAMED TRIBUTARY	INK01A7_03	LUDINGTON DITCH	1.09																	5A																		5A													
071200011007	PORTER CO	INK019B_T1005A	LUDINGTON DITCH - UNNAMED TRIBUTARY	INK01A7_03	LUDINGTON DITCH	1.54																	5A																		5A													
071200011007	PORTER CO	INK019B_T1006	LUDINGTON DITCH - UNNAMED TRIBUTARY	INK01A7_03	LUDINGTON DITCH	1.29																	5A																		5A													
071200011007	PORTER CO	INK019B_T1007	LUDINGTON DITCH - UNNAMED TRIBUTARY	INK01A7_03	LUDINGTON DITCH	1.23																	5A																		5A													
071200011007	PORTER CO	INK019B_T1008	LUDINGTON DITCH - UNNAMED TRIBUTARY	INK01A7_03	LUDINGTON DITCH	1.05																	5A																		5A													
071200011007	PORTER CO	INK019B_T1009	LUDINGTON DITCH - UNNAMED TRIBUTARY	INK01A7_03	LUDINGTON DITCH	1.50																	5A																		5A													
071200011008	PORTER CO	INK019C_00	AHLGRIM DITCH	INK01A8_01	SANDY HOOK DITCH	18.84																																															
071200011008	PORTER CO	INK019C_00	AHLGRIM DITCH	INK01A8_T1001	SANDY HOOK DITCH - UNNAMED TRIBUTARY	6.53																																															
071200011008	PORTER CO	INK019C_00	AHLGRIM DITCH	INK01A8_T1002	JONES DITCH	11.89																																														
071200011008	PORTER CO	INK019D_00	SANDY HOOK DITCH/TOWNSHOP DITCH-KOUTS	INK01A8_01	SANDY HOOK DITCH	18.84																																														
071200011010	PORTER CO	INK019D_00	SANDY HOOK DITCH/TOWNSHOP DITCH-KOUTS	INK01AA_T1001	PLEASANT TOWNSHIP DITCH	16.04																																														
071200011010	PORTER CO	INK019D_M1105	KANKAKEE RIVER	INK01AA_M1009	KANKAKEE RIVER	9.90																																						4A		4A			5B					5B					5B	5B
071200011009	PORTER CO	INK019E	NA - New reach indexed at high resolution	INK01A9_01A	CORNELL DITCH	0.42																																					4A		4A											
071200011009	PORTER CO	INK019E_00	PHILLIPS DITCH-CORNELL DITCH	INK01A9_01	CORNELL DITCH	16.49																																					4A		4A											
071200011009	PORTER CO	INK019E_00	PHILLIPS DITCH-CORNELL DITCH	INK01A9_T1001	CORNELL DITCH	6.75																																					4A		4A											
071200011009	PORTER CO	INK019E_00	PHILLIPS DITCH-CORNELL DITCH	INK01A9_T1002	PHILLIPS DITCH	7.40																																					4A		4A											
071200011010	PORTER CO	INK019F_00	BREYFOGEL DITCH	INK019F_02	KANKAKEE RIVER - UNNAMED DITCHES	1.61																																															
071200011010	PORTER CO	INK019F_00	BREYFOGEL DITCH	INK01AA_T1002	BREYFOGEL DITCH	23.36																	5A																		5A													
071200011010	PORTER CO	INK019F_00	BREYFOGEL DITCH	INK01AA_T1004	COBB CREEK	10.86																																														
071200011010	PORTER CO	INK019F_01	BREYFOGEL DITCH	INK01AA_T1002	BREYFOGEL DITCH	23.36	5A																5A																	5A	5A													
071200011010	PORTER CO	INK019F_M1104	KANKAKEE RIVER	INK01AA_M1009	KANKAKEE RIVER	9.90																																					5A	4A	5A	4A		5B					5B					5B	5B
071200011010	PORTER CO	INK019F_M1113	KANKAKEE RIVER	INK01AA_M1009	KANKAKEE RIVER	6.88																																					5A	4A	5A	4A		5B					5B					5B	5B
071200011010	PORTER CO	INK019F_T1001	KELLER DITCH	INK01AA_T1002	BREYFOGEL DITCH	2.46																	5A																		5A													
071200011010	PORTER CO	INK019F_T1002	BREYFOGEL DITCH - UNNAMED TRIUBTARY	INK01AA_T1002	BREYFOGEL DITCH	1.28																	5A																		5A													
071200011010	PORTER CO	INK019F_T1003	BREYFOGEL DITCH - UNNAMED TRIBUTARY	INK01AA_T1002	BREYFOGEL DITCH	1.37																	5A																		5A													
071200011010	PORTER CO	INK019F_T1004	KITHCART DITCH	INK01AA_T1002	BREYFOGEL DITCH	2.82																	5A																		5A													

HUC_12	COUNTY	AUID_2008	AUNAME_2008	AUID_2010	AUNAME_2010	AUID_2010 SIZE (MILES)	2008 IMPAIRED BIOTIC COMMUNITIES	2008 NUTRIENTS	2008 DISSOLVED OXYGEN	2008 TEMPERATURE	2008 PH	2008 SULFATE	2008 CHLORIDE	2008 TOTAL DISSOLVED SOLIDS	2008 TOTAL CYANIDE	2008 AMMONIA	2008 OIL&GREASE	2008 SILTATION	2008 TOTAL COPPER	2008 TOTAL NICKEL	2008 TOTAL ZINC	2008 TOTAL MERCURY (WATER)	2010 IMPAIRED BIOTIC COMMUNITIES	2010 NUTRIENTS	2010 DISSOLVED OXYGEN	2010 TEMPERATURE	2010 PH	2010 SULFATE	2010 CHLORIDE	2010 TOTAL DISSOLVED SOLIDS	2010 FREE CYANIDE	2010 AMMONIA	2010 OIL&GREASE	2010 SILTATION	2010 DISSOLVED COPPER	2010 DISSOLVED NICKEL	2010 DISSOLVED ZINC	2010 TOTAL MERCURY (WATER)	2008 IRCAT ALLUS	2010 IRCAT ALUS	2008 ECOLI	2010 ECOLI	2008 IRCAT RECR	2010 IRCAT RECR	2008 TOTAL MERCURY (FISH TISSUE)	2008 PCBS (FISH TISSUE)	2008 TOTAL MERCURY (WATER)	2008 PCBS (WATER)	2008 DIOXIN (WATER)	2010 TOTAL MERCURY (FISH TISSUE)	2010 PCBS (FISH TISSUE)	2010 TOTAL MERCURY (WATER)	2010 PCBS (WATER)	2010 DIOXIN (WATER)	2008 IRCAT FISH	2010 IRCAT FISH
071200011010	PORTER CO	INK019F_T1005	COBB CREEK	INK01AA_T1004	COBB CREEK	5.72																																																
071200011010	PORTER CO	INK019F_T1005A	COBB CREEK - UNNAMED TRIBUTARY	INK01AA_T1004	COBB CREEK	2.70																																															
071200011010	PORTER CO	INK019F_T1005B	COBB CREEK - UNNAMED TRIBUTARY (HEBRON, IN)	INK01AA_T1003	COBB CREEK - UNNAMED TRIBUTARY (HEBRON, IN)	9.09	5A																5A																	**5A**	**5A**														
071200011010	PORTER CO	INK019F_T1006	BREYFOGEL DITCH - UNNAMED TRIBUTARY	INK01AA_T1004	COBB CREEK	1.11																																															
071200010901	JASPER CO	INK01A1_00	WOLF CREEK	INK0191_01	WOLF CREEK	27.32																																						4A		**4A**		5B				5B		**5B**	**5B**
071200010901	JASPER CO	INK01A1_00	WOLF CREEK	INK0191_T1001	LATERAL NO. 77	6.30																																								5B		5B				**5B**	**5B**
071200010901	JASPER CO	INK01A1_00	WOLF CREEK	INK0191_T1002	SCHRADER DITCH	7.65																																								5B		5B				**5B**	**5B**
071200010901	JASPER CO	INK01A1_00	WOLF CREEK	INK0191_T1003	WOLF CREEK - UNNAMED TRIBUTARY (WHEATFIELD, IN)	2.06																																								5B		5B				**5B**	**5B**
071200011001	LAPORTE CO	INK01A1_00	WOLF CREEK	INK01A1_03	SLOCUM DITCH	13.38																																						4A		**4A**										
071200011001	LAPORTE CO	INK01A1_00	WOLF CREEK	INK01A1_T1001	SLOCUM DITCH - UNNAMED DITCH	0.00																																															
071200001101	LAPORTE	INK01A1_00	WOLF CREEK	INK01A1_T1009	SLOCUM DITCH - UNNAMED DITCH	12.79																																							4A		**4A**										
071200010901	JASPER CO	INK01A1_01	WOLF CREEK (UPSTREAM OF SR 49)	INK0191_01	WOLF CREEK	7.18																																						5A	4A	**5A**	**4A**		5B				5B		**5B**	**5B**
071200010901	JASPER CO	INK01A1_02	WOLF CREEK (DOWNSTREAM OF SR 49)	INK0191_01	WOLF CREEK	3.58																																					5A	4A	**5A**	**4A**		5B				5B		**5B**	**5B**
071200010901	JASPER CO	INK01A1_T1002	WOLF CREEK - UNNAMED TRIBUTARY	INK0191_01	WOLF CREEK	0.79																																								5B		5B				**5B**	**5B**
071200010901	JASPER CO	INK01A1_T1003	LATERAL NO 77	INK0191_T1001	LATERAL NO. 77	2.93																																								5B		5B				**5B**	**5B**
071200010901	JASPER CO	INK01A1_T1004	WOLF CREEK - UNNAMED TRIBUTARY	INK0191_01	WOLF CREEK	1.09																																								5B		5B				**5B**	**5B**
071200010901	JASPER CO	INK01A1_T1005	WOLF CREEK - UNNAMED TRIBUTARY	INK0191_01	WOLF CREEK	1.43																																								5B		5B				**5B**	**5B**
071200010901	JASPER CO	INK01A1_T1006	SCRADER DITCH	INK0191_T1002	SCHRADER DITCH	3.05																																								5B		5B				**5B**	**5B**
071200010901	JASPER CO	INK01A1_T1006A	SCHRADER DITCH - UNNAMED TRIBUTARY	INK0191_T1002	SCHRADER DITCH	1.11																																								5B		5B				**5B**	**5B**
071200010901	JASPER CO	INK01A1_T1007	WOLF CREEK - UNNAMED TRIBUTARY (WHEATFIELD, IN)	INK0191_T1003	WOLF CREEK - UNNAMED TRIBUTARY (WHEATFIELD, IN)	2.05																																								5B		5B				**5B**	**5B**
071200010901	JASPER CO	INK01A1_T1008	WOLF CREEK - UNNAMED TRIBUTARY	INK0191_01	WOLF CREEK	0.96																																								5B		5B				**5B**	**5B**
071200010902	JASPER CO	INK01A2_00	WOLF CREEK-HICKAM LATERAL	INK0192_01	WOLF CREEK	15.20																																							4A		**4A**		5B				5B		**5B**	**5B**
071200010902	JASPER CO	INK01A2_00	WOLF CREEK-HICKAM LATERAL	INK0192_T1001	WOLF CREEK	35.94																																							4A		**4A**		5B				5B		**5B**	**5B**
071200010902	JASPER CO	INK01A2_00	WOLF CREEK-HICKAM LATERAL	INK0192_T1002	WOLF CREEK	10.51																																							4A		**4A**		5B				5B		**5B**	**5B**
071200010903	JASPER CO	INK01A3_00	HODGE DITCH	INK0193_01	HODGE DITCH	5.91																				5A																**5A**		4A		**4A**										
071200010903	JASPER CO	INK01A3_00	HODGE DITCH	INK0193_02	HODGE DITCH	6.86																				5A																**5A**		4A		**4A**										
071200010903	JASPER CO	INK01A3_00	HODGE DITCH	INK0193_T1001	JAMES DITCH	8.96																				5A																**5A**														
071200010903	JASPER CO	INK01A3_00	HODGE DITCH	INK0193_T1002	DELEHANTY DITCH	25.67																				5A																**5A**														

HUC_12	COUNTY	AUID_2008	AUNAME_2008	AUID_2010	AUNAME_2010	AUID_2010 SIZE (MILES)	2008 IMPAIRED BIOTIC COMMUNITIES	2008 NUTREINTS	2008 DISSOLVED OXYGEN	2008 TEMPERATURE	2008 PH	2008 SULFATE	2008 CHLORIDE	2008 TOTAL DISSOLVED SOLIDS	2008 TOTAL CYANIDE	2008 AMMONIA	2008 OIL&GREASE	2008 SILTATION	2008 TOTAL COPPER	2008 TOTAL NICKEL	2008 TOTAL ZINC	2008 TOTAL MERCURY (WATER)	2010 IMPAIRED BIOTIC COMMUNITIES	2010 NUTRIENTS	2010 DISSOLVED OXYGEN	2010 TEMPERATURE	2010 PH	2010 SULFATE	2010 CHLORIDE	2010 TOTAL DISSOLVED SOLIDS	2010 FREE CYANIDE	2010 AMMONIA	2010 OIL&GREASE	2010 SILTATION	2010 DISSOLVED COPPER	2010 DISSOLVED NICKEL	2010 DISSOLVED ZINC	2010 TOTAL MERCURY (WATER)	2008 IRCAT ALLUS	2010 IRCAT ALLUS	2008 ECOLI	2010 ECOLI	2008 IRCAT RECR	2010 IRCAT RECR	2008 TOTAL MERCURY (FISH TISSUE)	2008 PCBS (FISH TISSUE)	2008 TOTAL MERCURY (WATER)	2008 PCBS (WATER)	2008 DIOXIN (WATER)	2010 TOTAL MERCURY (FISH TISSUE)	2010 PCBS (FISH TISSUE)	2010 TOTAL MERCURY (WATER)	2010 PCBS (WATER)	2010 DIOXIN (WATER)	2008 IRCAT FISH	2010 IRCAT FISH
071200010903	JASPER CO	INK01A3_00	HODGE DITCH	INK0193_T1003	SCHATZLEY DITCH	17.07																			5A																											
071200010903	JASPER CO	INK01A3_01	HODGE DITCH (UPSTREAM OF JAMES DITCH)	INK0193_01	HODGE DITCH	5.91			5A															5A																	5A	5A	5A	4A	5A	4A												
071200010903	JASPER CO	INK01A3_T1001	JAMES DITCH	INK0193_T1001	JAMES DITCH	5.58																			5A																5A																
071200010903	JASPER CO	INK01A3_T1002A	DELEHANTY DITCH - UNNAMED TRIBUTARY	INK0193_T1002	DELEHANTY DITCH	1.51																			5A																5A																
071200010903	JASPER CO	INK01A3_T1002B	DELEHANTY DITCH - UNNAMED TRIBUTARY	INK0193_T1002	DELEHANTY DITCH	2.32																			5A																5A																
071200010903	JASPER CO	INK01A3_T1002C	DELEHANTY DITCH - UNNAMED TRIBUTARY	INK0193_T1002	DELEHANTY DITCH	2.62																			5A																5A																
071200010903	JASPER CO	INK01A3_T1002D	DELEHANTY DITCH - UNNAMED TRIBUTARY	INK0193_T1002	DELEHANTY DITCH	1.05																			5A																5A																
071200010903	JASPER CO	INK01A3_T1003	COOK DITCH	INK0193_02	HODGE DITCH	0.41																			5A																5A		4A		4A												
071200010903	JASPER CO	INK01A3_T1004	SCHATZLEY DITCH	INK0193_T1003	SCHATZLEY DITCH	7.96																			5A																5A																
071200010904	JASPER CO	INK01A4_00	HODGE DITCH-COOK DITCH	INK0194_01	HODGE DITCH	21.86																																						4A		4A												
071200010904	JASPER CO	INK01A4_00	HODGE DITCH-COOK DITCH	INK0194_T1001	COOK DITCH	41.61																																																				
071200010904	JASPER CO	INK01A4_00	HODGE DITCH-COOK DITCH	INK0194_T1002	HODGE DITCH - UNNAMED TRIBUTARY	31.35																																																				
071200010904	JASPER CO	INK01A4_00	HODGE DITCH-COOK DITCH	INK0194_T1003	HOBBS DITCH	10.65																																																				
071200010904	JASPER CO	INK01A4_00	HODGE DITCH-COOK DITCH	INK0194_T1004	SARGENT DITCH	7.52																																																				
071200010904	JASPER CO	INK01A4_00	HODGE DITCH-COOK DITCH	INK0194_T1005	WESNER DITCH	10.24																																																			
071200011101	JASPER CO	INK01A4_00	HODGE DITCH-COOK DITCH	INK01B1_T1001	EVERS DITCH	43.15																																							4A		4A												
071200011101	JASPER CO	INK01B1	NA - New reach indexed at high resolution	INK01B1_T1003B	BOYLE DITCH	0.34																																																				
071200011101	JASPER CO/NEWTON CO	INK01B1_00	DEHAAN DITCH	INK01B1_01	TYLER DITCH	44.17																																							4A		4A												
071200011101	JASPER CO/NEWTON CO	INK01B1_00	DEHAAN DITCH	INK01B1_T1003	HIBLER DITCH	29.81																																							4A		4A												
071200011103	LAKE/PORTER	INK01B2_00	BROWN LEVEE DITCH	INK01B3_T1003	BROWN LEVEE DITCH	23.13																																																				
071200011103	LAKE	INK01B2_00	BROWN LEVEE DITCH	INK01B3_T1004	BROWN LEVEE DITCH	15.26																																																				
071200011103	JASPER	INK01B2_00	BROWN LEVEE DITCH	INK01B3_T1005	BROWN LEVEE DITCH	4.56																																																				
071200011103	NEWTON	INK01B2_00	BROWN LEVEE DITCH	INK01B3_T1006	BROWN LEVEE DITCH	7.24																																																				
071200011103	NEWTON CO	INK01B2_M1019	KANKAKEE RIVER	INK01B3_M1010	KANKAKEE RIVER	11.74																									5A											5A	5A	5A	4A	5A	4A		5B				5B				5B	5B
071200011103	NEWTON	INK01B3	NA - New reach indexed at high resolution	INK01B3_T1013	KANKAKEE RIVER	6.61																																																				
071200011103	NEWTON	INK01B3_00	HIBLER DITCH	INK01B3_01	HIBLER DITCH - UNNAMED TRIBUTARY	0.00																																								4A		4A		5B				5B				5B	5B
071200011103	NEWTON CO	INK01B3_00	HIBLER DITCH	INK01B3_M1010	KANKAKEE RIVER	11.74																									5A												5A		4A		4A												
071200011103	LAKE CO/NEWTON CO	INK01B3_00	HIBLER DITCH	INK01B3_T1003	BROWN LEVEE DITCH	23.13																																																			

HUC_12	COUNTY	AUID_2008	AUNAME_2008	AUID_2010	AUNAME_2010	AUID_2010 SIZE (MILES)	2008 IMPAIRED BIOTIC COMMUNITIES	2008 NUTREINTS	2008 DISSOLVED OXYGEN	2008 TEMPERATURE	2008 PH	2008 SULFATE	2008 CHLORIDE	2008 TOTAL DISSOLVED SOLIDS	2008 TOTAL CYANIDE	2008 AMMONIA	2008 OIL&GREASE	2008 SILTATION	2008 TOTAL COPPER	2008 TOTAL NICKEL	2008 TOTAL ZINC	2008 TOTAL MERCURY (WATER)	2010 IMPAIRED BIOTIC COMMUNITIES	2010 NUTRIENTS	2010 DISSOLVED OXYGEN	2010 TEMPERATURE	2010 PH	2010 SULFATE	2010 CHLORIDE	2010 TOTAL DISSOLVED SOLIDS	2010 FREE CYANIDE	2010 AMMONIA	2010 OIL&GREASE	2010 SILTATION	2010 DISSOLVED COPPER	2010 DISSOLVED NICKEL	2010 DISSOLVED ZINC	2010 TOTAL MERCURY (WATER)	2008 IRCAT ALUS	2010 IRCAT ALUS	2008 ECOLI	2010 ECOLI	2008 IRCAT RECR	2010 IRCAT RECR	2008 TOTAL MERCURY (FISH TISSUE)	2008 PCBS (FISH TISSUE)	2008 TOTAL MERCURY (WATER)	2008 PCBS (WATER)	2008 DIOXIN (WATER)	2010 TOTAL MERCURY (FISH TISSUE)	2010 PCBS (FISH TISSUE)	2010 TOTAL MERCURY (WATER)	2010 PCBS (WATER)	2010 DIOXIN (WATER)	2008 IRCAT FISH	2010 IRCAT FISH
071200011103	NEWTON CO	INK01B3_00	HIBLER DITCH	INK01B3_T1004	BROWN LEVEE DITCH - UNNAMED TRIBUTARY	15.26																																																
071200011103	NEWTON CO	INK01B3_00	HIBLER DITCH	INK01B3_T1006	KANKAKEE RIVER - UNNAMED TRIBUTARY DITCH SYSTEM	7.24																																																
071200011103	LAKE	INK01B3_00	HIBLER DITCH	INK01B3_T1007	BROWN LEVEE DITCH - UNNAMED TRIBUTARY	6.68																																															
071200011103	NEWTON CO	INK01B3_00	HIBLER DITCH	INK01B3_T1008	BROWN LEVEE DITCH - UNNAMED TRIBUTARY	2.34																																															
071200011103	NEWTON	INK01B3_00	HIBLER DITCH	INK01B3_T1009	KANKAKEE RIVER	1.81																																															
071200011103	NEWTON	INK01B3_00	HIBLER DITCH	INK01B3_T1010	KANKAKEE RIVER - UNNAMED TRIBUTARY	4.24																																															
071200011103	NEWTON	INK01B3_00	HIBLER DITCH	INK01B3_T1011	KANKAKEE RIVER - UNNAMED TRIBUTARY DITCH SYSTEM	10.37																																															
071200011103	NEWTON	INK01B3_00	HIBLER DITCH	INK01B3_T1012	KANKAKEE RIVER - UNNAMED TRIBUTARY DITCH SYSTEM	22.12																																															
071200011103	NEWTON	INK01B3_00	HIBLER DITCH	INK01B3_T1014	KANKAKEE RIVER - UNNAMED TRIBUTARY DITCH SYSTEM	9.34																																															
071200011103	NEWTON CO	INK01B3_01	HIBLER DITCH - UNNAMED TRIBUTARY	INK01B3_T1011	KANKAKEE RIVER - UNNAMED TRIBUTARY DITCH SYSTEM	2.62																																															
071200011103	NEWTON CO	INK01B3_M1020A	KANKAKEE RIVER	INK01B3_M1010	KANKAKEE RIVER	1.38																									5A										**5A**			4A		**4A**		5B				5B					**5B**	**5B**
071200011103	NEWTON CO	INK01B3_M1020B	KANKAKEE RIVER	INK01B3_M1010	KANKAKEE RIVER	11.74																									5A										**5A**			4A		**4A**		5B				5B					**5B**	**5B**
071200011103	NEWTON CO	INK01B3_T1001A	KANKAKEE RIVER - UNNAMED TRIBUTARY DITCH SYSTEM	INK01B3_T1012	KANKAKEE RIVER - UNNAMED TRIBUTARY DITCH SYSTEM	11.21																																															
071200011101	JASPER CO/NEWTON CO	INK01B4_00	MOFFITT DITCH	INK01B1_01	TYLER DITCH	44.17																																							4A		**4A**											
071200011101	JASPER CO	INK01B4_00	MOFFITT DITCH	INK01B1_T1001	EVERS DITCH	43.15																																							4A		**4A**											
071200011101	JASPER CO	INK01B4_00	MOFFITT DITCH	INK01B1_T1002	OTIS DITCH	9.66																																							4A		**4A**											
071200011101	JASPER CO/NEWTON CO	INK01B4_00	MOFFITT DITCH	INK01B1_T1003	HIBLER DITCH	29.81																																							4A		**4A**											
071200011101	NEWTON CO	INK01B4_00	MOFFITT DITCH	INK01B1_T1003A	BOYLE DITCH	3.20																																															
071200011102	JASPER CO/NEWTON CO	INK01B4_00	MOFFITT DITCH	INK01B2_01	MOFFITT DITCH	31.74																																															
071200011102	NEWTON CO	INK01B4_00	MOFFITT DITCH	INK01B2_02	KNIGHT DITCH	25.02																																															
071200011102	JASPER CO	INK01B4_00	MOFFITT DITCH	INK01B2_T1001	STOVER DITCH - UNNAMED DITCH	12.35																																															
071200011102	JASPER CO	INK01B4_00	MOFFITT DITCH	INK01B2_T1002	STOVER DITCH - UNNAMED DITCH	41.76																																															
071200011102	JASPER CO	INK01B4_00	MOFFITT DITCH	INK01B2_T1003	MOFFITT DITCH - UNNAMED DITCH	6.22																																															
071200011102	JASPER CO/NEWTON CO	INK01B4_00	MOFFITT DITCH	INK01B2_T1004	MOFFITT DITCH - UNNAMED DITCH	7.98																																															
071200011102	NEWTON CO	INK01B4_00	MOFFITT DITCH	INK01B2_T1005	WENTWORTH DITCH	18.44																																														
071200011102	NEWTON CO	INK01B4_00	MOFFITT DITCH	INK01B2_T1006	KNIGHT DITCH	5.75																																														
071200011102	NEWTON CO	INK01B5_00	KNIGHT DITCH	INK01B2_02	KNIGHT DITCH	25.02																																														
071200011201	JASPER CO/NEWTON CO	INK01C1_00	MUD LAKE DITCH-GREGORY DITCH	INK01C1_01	GREGORY DITCH	29.24																																														

HUC_12	COUNTY	AUID_2008	AUNAME_2008	AUID_2010	AUNAME_2010	AUID_2010 SIZE (MILES)	2008 IMPAIRED BIOTIC COMMUNITIES	2008 NUTRIENTS	2008 DISSOLVED OXYGEN	2008 TEMPERATURE	2008 PH	2008 SULFATE	2008 CHLORIDE	2008 TOTAL DISSOLVED SOLIDS	2008 TOTAL CYANIDE	2008 AMMONIA	2008 OIL&GREASE	2008 SILTATION	2008 TOTAL COPPER	2008 TOTAL NICKEL	2008 TOTAL ZINC	2008 TOTAL MERCURY (WATER)	2010 IMPAIRED BIOTIC COMMUNITIES	2010 NUTRIENTS	2010 DISSOLVED OXYGEN	2010 TEMPERATURE	2010 PH	2010 SULFATE	2010 CHLORIDE	2010 TOTAL DISSOLVED SOLIDS	2010 FREE CYANIDE	2010 AMMONIA	2010 OIL&GREASE	2010 SILTATION	2010 DISSOLVED COPPER	2010 DISSOLVED NICKEL	2010 DISSOLVED ZINC	2010 TOTAL MERCURY (WATER)	2008 IRCAT ALLUS	2010 IRCAT ALLUS	2008 ECOLI	2010 ECOLI	2008 IRCAT RECR	2010 IRCAT RECR	2008 TOTAL MERCURY (FISH TISSUE)	2008 PCBS (FISH TISSUE)	2008 TOTAL MERCURY (WATER)	2008 PCBS (WATER)	2008 DIOXIN (WATER)	2010 TOTAL MERCURY (FISH TISSUE)	2010 PCBS (FISH TISSUE)	2010 TOTAL MERCURY (WATER)	2010 PCBS (WATER)	2010 DIOXIN (WATER)	2008 IRCAT FISH	2010 IRCAT FISH
071200011201	NEWTON CO	INK01C1_00	MUD LAKE DITCH-GREGORY DITCH	INK01C1_T1001	GREGORY DITCH - UNNAMED TRIBUTARY	5.25																																															
071200011201	NEWTON CO	INK01C1_00	MUD LAKE DITCH-GREGORY DITCH	INK01C1_T1002	TEMPLETON DITCH	17.50																																														
071200011201	NEWTON CO	INK01C1_00	MUD LAKE DITCH-GREGORY DITCH	INK01C1_T1003	HANLEY DITCH	3.12																																														
071200011202	NEWTON CO	INK01C2_00	BEAVER LAKE DITCH-MUD LAKE DITCH	INK01C2_01	MUD LAKE DITCH	3.35																																													
071200011202	NEWTON CO	INK01C2_00	BEAVER LAKE DITCH-MUD LAKE DITCH	INK01C2_T1001	BEAVER LAKE DITCH	31.16																																													
071200011202	NEWTON CO	INK01C2_00	BEAVER LAKE DITCH-MUD LAKE DITCH	INK01C2_T1002	BEAVER LAKE DITCH - UNNAMED TRIBUTARY	10.25																																													
071200011203	NEWTON CO	INK01C3_00	BOGUS ISLAND DITCH	INK01C3_04	BOGUS ISLAND DITCH	26.07																																							4A		**4A**											
071200011203	NEWTON CO	INK01C3_00	BOGUS ISLAND DITCH	INK01C3_05	LAWLER DITCH	21.57																																							4A		**4A**											
071200011203	NEWTON CO	INK01C3_00	BOGUS ISLAND DITCH	INK01C3_T1001	BOGUS ISLAND DITCH - UNNAMED TRIBUTARY	6.41																																							4A		**4A**											
071200011203	NEWTON CO	INK01C3_00	BOGUS ISLAND DITCH	INK01C3_T1002	REDDEN DITCH	17.63																																							4A		**4A**											
071200011203	NEWTON CO	INK01C3_00	BOGUS ISLAND DITCH	INK01C3_T1003	BOGUS ISLAND DITCH - UNNAMED TRIBUTARY SYSTEM	4.70																																							4A		**4A**											
071200011203	NEWTON CO	INK01C3_01A	BOGUS ISLAND DITCH - UNNAMED TRIBUTARY SYSTEM	INK01C3_04	BOGUS ISLAND DITCH	1.19																																							4A		**4A**											
071200011203	NEWTON CO	INK01C3_01B	BOGUS ISLAND DITCH - UNNAMED TRIBUTARY SYSTEM	INK01C3_T1003	BOGUS ISLAND DITCH - UNNAMED TRIBUTARY SYSTEM	4.73																																							4A		**4A**											
071200011203	NEWTON CO	INK01C3_01C	BOGUS ISLAND DITCH - UNNAMED TRIBUTARY SYSTEM	INK01C3_04	BOGUS ISLAND DITCH	1.21																																							4A		**4A**											
071200011203	NEWTON CO	INK01C3_01D	BOGUS ISLAND DITCH - UNNAMED TRIBUTARY SYSTEM	INK01C3_04	BOGUS ISLAND DITCH	1.64																																							4A		**4A**											
071200011203	NEWTON CO	INK01C3_01E	BOGUS ISLAND DITCH - UNNAMED TRIBUTARY SYSTEM	INK01C3_T1001	BOGUS ISLAND DITCH - UNNAMED TRIBUTARY	1.37																																							4A		**4A**											
071200011203	NEWTON CO	INK01C3_02	LAWLER DITCH	INK01C3_05	LAWLER DITCH	4.75																																							4A		**4A**											
071200011203	NEWTON CO	INK01C3_02A	LAWLER DITCH - UNNAMED TRIBUTARY SYSTEM	INK01C3_05	LAWLER DITCH	1.21																																							4A		**4A**											
071200011203	NEWTON CO	INK01C3_02B	LAWLER DITCH - UNNAMED TRIBUTARY SYSTEM	INK01C3_05	LAWLER DITCH	1.02																																							4A		**4A**											
071200011203	NEWTON CO	INK01C3_02C	LAWLER DITCH - UNNAMED TRIBUTARY SYSTEM	INK01C3_05	LAWLER DITCH	1.63																																							4A		**4A**											
071200011203	NEWTON CO	INK01C3_02D	LAWLER DITCH - UNNAMED TRIBUTARY SYSTEM	INK01C3_05	LAWLER DITCH	1.03																																							4A		**4A**											
071200011203	NEWTON CO	INK01C3_02E	LAWLER DITCH - UNNAMED TRIBUTARY SYSTEM	INK01C3_05	LAWLER DITCH	0.96																																							4A		**4A**											
071200011203	NEWTON CO	INK01C3_03	REDDEN DITCH	INK01C3_T1002	REDDEN DITCH	1.99																																							4A		**4A**											
071200011203	NEWTON CO	INK01C3_03A	REDDEN DITCH - UNNAMED TRIBUTARY SYSTEM	INK01C3_T1002	REDDEN DITCH	5.58																																							4A		**4A**											
071200011103	NEWTON	INK01C4	NA - New reach indexed at high resolution	INK01B3_T1015	KANKAKEE RIVER - UNNAMED TRIBUTARY DITCH SYSTEM	0.61																																																
071200011205	NEWTON CO	INK01C4	NA - New reach indexed at high resolution	INK01C5_M1011A	KANKAKEE RIVER - UNNAMED TRIBUTARY	0.21																																															
071200011205	LAKE CO	INK01C4	NA - New reach indexed at high resolution	INK01C5_M1011B	KANKAKEE RIVER - UNNAMED TRIBUTARY	0.29																																															
071200011204	LAKE	INK01C4_00	BOGUS ISLAND DITCH	INK01C4_06	WILLIAMS DITCH	6.86																	5A																			**5A**												5B					**5B**

HUC_12	COUNTY	AUID_2008	AUNAME_2008	AUID_2010	AUNAME_2010	AUID_2010 SIZE (MILES)	2008 IMPAIRED BIOTIC COMMUNITIES	2008 NUTREINTS	2008 DISSOLVED OXYGEN	2008 TEMPERATURE	2008 PH	2008 SULFATE	2008 CHLORIDE	2008 TOTAL DISSOLVED SOLIDS	2008 TOTAL CYANIDE	2008 AMMONIA	2008 OIL&GREASE	2008 SILTATION	2008 TOTAL COPPER	2008 TOTAL NICKEL	2008 TOTAL ZINC	2008 TOTAL MERCURY (WATER)	2010 IMPAIRED BIOTIC COMMUNITIES	2010 NUTRIENTS	2010 DISSOLVED OXYGEN	2010 TEMPERATURE	2010 PH	2010 SULFATE	2010 CHLORIDE	2010 TOTAL DISSOLVED SOLIDS	2010 FREE CYANIDE	2010 AMMONIA	2010 OIL&GREASE	2010 SILTATION	2010 DISSOLVED COPPER	2010 DISSOLVED NICKEL	2010 DISSOLVED ZINC	2010 TOTAL MERCURY (WATER)	2008 IRCAT ALLUS	2010 IRCAT ALUS	2008 ECOLI	2010 ECOLI	2008 IRCAT RECR	2010 IRCAT RECR	2008 TOTAL MERCURY (FISH TISSUE)	2008 PCBS (FISH TISSUE)	2008 TOTAL MERCURY (WATER)	2008 PCBS (WATER)	2008 DIOXIN (WATER)	2010 TOTAL MERCURY (FISH TISSUE)	2010 PCBS (FISH TISSUE)	2010 TOTAL MERCURY (WATER)	2010 PCBS (WATER)	2010 DIOXIN (WATER)	2008 IRCAT FISH	2010 IRCAT FISH
071200011205	NEWTON CO	INK01C4_00	BOGUS ISLAND DITCH	INK01C5_T1001	KANKAKEE RIVER - UNNAMED TRIBUTARY	11.62																																														
071200011205	NEWTON CO	INK01C4_00	BOGUS ISLAND DITCH	INK01C5_T1002	KANKAKEE RIVER - UNNAMED TRIBUTARY	4.86																																														
071200011205	NEWTON CO	INK01C4_00	BOGUS ISLAND DITCH	INK01C5_T1003	BOGUS ISLAND DITCH	5.21																																					4A		**4A**													
071200011205	NEWTON CO	INK01C4_00	BOGUS ISLAND DITCH	INK01C5_T1004	KANKAKEE RIVER - UNNAMED TRIBUTARY DITCH SYSTEM	17.46																																														
071200011205	NEWTON CO	INK01C4_00	BOGUS ISLAND DITCH	INK01C5_T1005	BEST DITCH	23.30																																													
071200011205	NEWTON CO	INK01C4_03	BOGUS ISLAND DITCH	INK01C5_T1003	BOGUS ISLAND DITCH	2.17																																					4A		**4A**													
071200011205	NEWTON CO	INK01C4_04	KANKAKEE RIVER - UNNAMED TRIBUTARY DITCH SYSTEM	INK01C5_T1004	KANKAKEE RIVER - UNNAMED TRIBUTARY DITCH SYSTEM	5.80																																														
071200011205	NEWTON CO	INK01C4_05	BEST DITCH	INK01C5_T1005	BEST DITCH	4.99																																													
071200011205	NEWTON CO	INK01C4_05A	BEST DITCH - UNNAMED TRIBUTARY DITCH	INK01C5_T1005	BEST DITCH	1.40																																													
071200011205	NEWTON CO	INK01C4_05B	BEST DITCH - UNNAMED TRIBUTARY DITCH	INK01C5_T1005	BEST DITCH	1.25																																												
071200011205	NEWTON CO	INK01C4_05C	BEST DITCH - UNNAMED TRIBUTARY DITCH	INK01C5_T1005	BEST DITCH	8.31																																												
071200011204	LAKE	INK01C4_07A	BEST DITCH - UNNAMED TRIBUTARY DITCH	INK01C4_06	WILLIAMS DITCH	6.86																	5A																			**5A**												**5B**
071200011205	LAKE CO/NEWTON CO	INK01C4_M1021	Kankakee River	INK01C5_M1011	KANKAKEE RIVER	9.18																																					4A		**4A**		5B						5B				**5B**	**5B**
071200011204	LAKE CO	INK01C5	NA - New reach indexed at high resolution	INK01C4_T1002A	FULLER DITCH - UNNAMED TRIBUTARY	7.01																																														
071200011204	LAKE CO	INK01C5_00	DIKE DITCH	INK01C4_01A	WILLIAMS DITCH - UNNAMED DITCH	0.01																																														
071200011204	LAKE	INK01C5_00	DIKE DITCH	INK01C4_06	WILLIAMS DITCH	6.86																	5A																			**5A**												**5B**
071200011204	LAKE	INK01C5_00	DIKE DITCH	INK01C4_06A	WILLIAMS DITCH	3.23																																													
071200011204	LAKE	INK01C5_00	DIKE DITCH	INK01C4_07	WILLIAMS DITCH	4.36																																													
071200011204	LAKE	INK01C5_00	DIKE DITCH	INK01C4_07A	WILLIAMS DITCH	7.64																																													
071200011204	LAKE	INK01C5_00	DIKE DITCH	INK01C4_07B	WILLIAMS DITCH	4.26																																													
071200011204	LAKE CO	INK01C5_00	DIKE DITCH	INK01C4_T1001	WILLIAMS DITCH - UNNAMED TRIBUTARY	8.04																																													
071200011204	LAKE CO	INK01C5_00	DIKE DITCH	INK01C4_T1002	FULLER DITCH	16.15																																													
071200011204	LAKE CO	INK01C5_00	DIKE DITCH	INK01C4_T1003	WILLIAMS DITCH - UNNAMED TRIBUTARY	8.33																																													
071200011204	LAKE	INK01C5_T1106	WILLIAMS DITCH	INK01C4_06	WILLIAMS DITCH	6.86	5A																5A																			**5A**	**5A**					5B				5B				**5B**	**5B**
071200011301	PORTER CO	INK01D1	NA - New reach indexed at high resolution	INK01D1_T1001B	STONY RUN, EAST BRANCH, UPSTREAM OF BIG BASS LAKE) - UNNAMED TRIBUTARY	0.32																																														
071200011301	PORTER CO	INK01D1	NA - New reach indexed at high resolution	INK01D1_T1005A	STONY RUN, EAST BRANCH, UPSTREAM OF BIG BASS LAKE) - UNNAMED TRIBUTARY	0.27																																														
071200011301	LAKE CO/PORTER CO	INK01D1_00	STONY RUN	INK01D1_04	STONY RUN, EAST BRANCH	9.22																	5A																			**5A**		4A		**4A**										
071200011301	LAKE CO	INK01D1_00	STONY RUN	INK01D1_T1003	STONY RUN, EAST BRANCH - UNNAMED TRIBUTARY	3.64																																					4A		**4A**													

HUC_12	COUNTY	AUID_2008	AUNAME_2008	AUID_2010	AUNAME_2010	AUID_2010 SIZE (MILES)	2008 IMPAIRED BIOTIC COMMUNITIES	2008 NUTRIENTS	2008 DISSOLVED OXYGEN	2008 TEMPERATURE	2008 PH	2008 SULFATE	2008 CHLORIDE	2008 TOTAL DISSOLVED SOLIDS	2008 TOTAL CYANIDE	2008 AMMONIA	2008 OIL&GREASE	2008 SILTATION	2008 TOTAL COPPER	2008 TOTAL NICKEL	2008 TOTAL ZINC	2008 TOTAL MERCURY (WATER)	2010 IMPAIRED BIOTIC COMMUNITIES	2010 NUTRIENTS	2010 DISSOLVED OXYGEN	2010 TEMPERATURE	2010 PH	2010 SULFATE	2010 CHLORIDE	2010 TOTAL DISSOLVED SOLIDS	2010 FREE CYANIDE	2010 AMMONIA	2010 OIL&GREASE	2010 SILTATION	2010 DISSOLVED COPPER	2010 DISSOLVED NICKEL	2010 DISSOLVED ZINC	2010 TOTAL MERCURY (WATER)	2008 IRCAT ALUS	2010 IRCAT ALUS	2008 ECOLI	2010 ECOLI	2008 IRCAT RECR	2010 IRCAT RECR	2008 TOTAL MERCURY (FISH TISSUE)	2008 PCBS (FISH TISSUE)	2008 TOTAL MERCURY (WATER)	2008 PCBS (WATER)	2008 DIOXIN (WATER)	2010 TOTAL MERCURY (FISH TISSUE)	2010 PCBS (FISH TISSUE)	2010 TOTAL MERCURY (WATER)	2010 PCBS (WATER)	2010 DIOXIN (WATER)	2008 IRCAT FISH	2010 IRCAT FISH
071200011301	LAKE CO	INK01D1_00	STONY RUN	INK01D1_T1004	STONY RUN, MIDDLE BRANCH - UNNAMED TRIBUTARY	3.37																		5A					5A	3											5A		4A		4A											
071200011301	PORTER CO	INK01D1_00	STONY RUN	INK01D1_T1005	STONY RUN, EAST BRANCH, UPSTREAM OF BIG BASS LAKE)	3.97																																																	
071200011301	LAKE CO	INK01D1_00	STONY RUN	INK01D1_T1006	STONY RUN, EAST BRANCH - UNNAMED TRIBUTARY	2.31																																					4A		4A											
071200011301	LAKE CO	INK01D1_02	STONY RUN, EAST BRANCH	INK01D1_04	STONY RUN, EAST BRANCH	2.70	5A																5A																	**5A**	**5A**		4A		**4A**										
071200011301	LAKE CO	INK01D1_03	STONY RUN, MIDDLE BRANCH	INK01D1_T1004	STONY RUN, MIDDLE BRANCH - UNNAMED TRIBUTARY	3.01		5A					5A	5A										5A					5A	3										**5A**	**5A**		4A		**4A**										
071200011301	LAKE CO	INK01D1_T1001	STONY RUN, EAST BRANCH - UNNAMED TRIBUTARY	INK01D1_T1006	STONY RUN, EAST BRANCH - UNNAMED TRIBUTARY	1.90																																				4A		**4A**										
071200011302	LAKE CO	INK01D2_00	STONY RUN HEADWATER	INK01D2_04	STONY RUN	16.43																																				4A		**4A**										
071200011302	LAKE CO	INK01D2_00	STONY RUN HEADWATER	INK01D2_T1007	STONY RUN - UNNAMED TRIBUTARY	1.24																																				4A		**4A**										
071200011302	LAKE CO	INK01D2_00	STONY RUN HEADWATER	INK01D2_T1008	STONY RUN - UNNAMED TRIBUTARY	2.43																																				4A		**4A**										
071200011302	LAKE CO	INK01D2_01	STONY RUN HEADWATER	INK01D2_03	STONY RUN HEADWATER	3.55	5A																5A																	**5A**	**5A**	5A	4A	**5A**	**4A**										
071200011302	LAKE CO	INK01D2_02	STONY RUN	INK01D2_03	STONY RUN HEADWATER	5.21																	5A																		**5A**		4A		**4A**										
071200011302	LAKE CO	INK01D2_T1001	STONY RUN - UNNAMED HEADWATER TRIBUTARY	INK01D2_T1007	STONY RUN - UNNAMED TRIBUTARY	1.23																																				4A		**4A**										
071200011302	LAKE CO	INK01D2_T1002	STONY RUN - UNNAMED HEADWATER TRIBUTARY	INK01D2_04	STONY RUN	1.37																																				4A		**4A**										
071200011302	LAKE CO	INK01D2_T1003	STONY RUN - UNNAMED TRIBUTARY (SOUTHEAST GROVE, IN)	INK01D2_T1008	STONY RUN - UNNAMED TRIBUTARY	1.87																																				4A		**4A**										
071200011302	LAKE CO	INK01D2_T1004	STONY RUN - UNNAMED TRIBUTARY	INK01D2_04	STONY RUN	1.19																																				4A		**4A**										
071200011302	LAKE CO	INK01D2_T1005	BROWN DITCH	INK01D2_04	STONY RUN	1.72																																				4A		**4A**										
071200011302	LAKE CO	INK01D2_T1006	STONY RUN - UNNAMED TRIBUTARY	INK01D2_04	STONY RUN	1.24																																				4A		**4A**										
071200011305	LAKE CO	INK01D3_00	SINGLETON DITCH	INK01D5_01	SINGLETON DITCH	29.10																	5A																		**5A**		4A		**4A**										
071200011305	LAKE CO	INK01D3_00	SINGLETON DITCH	INK01D5_T1002	BRYANT DITCH	10.41																	5A																		**5A**		4A		**4A**										
071200011305	LAKE CO	INK01D3_00	SINGLETON DITCH	INK01D5_T1003	VANNATTI DITCH	7.48																	5A																		**5A**		4A		**4A**										
071200011305	LAKE CO	INK01D3_01	SINGLETON DITCH (UPSTREAM OF BRYANT DITCH)	INK01D5_01	SINGLETON DITCH	29.10																	5A																		**5A**	5A	4A	**5A**	**4A**										
071200011305	LAKE CO	INK01D3_02	SINGLETON DITCH (DOWNSTREAM OF BRYANT DITCH)	INK01D5_01	SINGLETON DITCH	29.10	5A																5A																	**5A**	**5A**	5A	4A	**5A**	**4A**										
071200011305	LAKE CO	INK01D3_T1001	SINGLETON DITCH - UNNAMED TRIBUTARIES	INK01D5_01	SINGLETON DITCH	29.10																	5A																		**5A**	5A	4A	**5A**	**4A**										
071200011305	LAKE CO	INK01D3_T1002	SINGLETON DITCH - UNNAMED TRIBUTARIES	INK01D5_01	SINGLETON DITCH	29.10																	5A																		**5A**	5A	4A	**5A**	**4A**										
071200011305	LAKE CO	INK01D3_T1003	SINGLETON DITCH - UNNAMED TRIBUTARIES	INK01D5_01	SINGLETON DITCH	29.10																	5A																		**5A**	5A	4A	**5A**	**4A**										
071200011305	LAKE CO	INK01D3_T1004	SINGLETON DITCH - UNNAMED TRIBUTARIES	INK01D5_01	SINGLETON DITCH	29.10																	5A																		**5A**	5A	4A	**5A**	**4A**										
071200011305	LAKE CO	INK01D3_T1005	SINGLETON DITCH - UNNAMED TRIBUTARIES	INK01D5_01	SINGLETON DITCH	29.10																	5A																		**5A**	5A	4A	**5A**	**4A**										
071200011305	LAKE CO	INK01D3_T1006	LITTLE DITCH	INK01D5_T1001	LITTLE DITCH	11.44																	5A																		**5A**	5A	4A	**5A**	**4A**										

HUC_12	COUNTY	AUID_2008	AUNAME_2008	AUID_2010	AUNAME_2010	AUID_2010 SIZE (MILES)	2008 IMPAIRED BIOTIC COMMUNITIES	2008 NUTREINTS	2008 DISSOLVED OXYGEN	2008 TEMPERATURE	2008 PH	2008 SULFATE	2008 CHLORIDE	2008 TOTAL DISSOLVED SOLIDS	2008 TOTAL CYANIDE	2008 AMMONIA	2008 OIL&GREASE	2008 SILTATION	2008 TOTAL COPPER	2008 TOTAL NICKEL	2008 TOTAL ZINC	2008 TOTAL MERCURY (WATER)	2010 IMPAIRED BIOTIC COMMUNITIES	2010 NUTRIENTS	2010 DISSOLVED OXYGEN	2010 TEMPERATURE	2010 PH	2010 SULFATE	2010 CHLORIDE	2010 TOTAL DISSOLVED SOLIDS	2010 FREE CYANIDE	2010 AMMONIA	2010 OIL&GREASE	2010 SILTATION	2010 DISSOLVED COPPER	2010 DISSOLVED NICKEL	2010 DISSOLVED ZINC	2010 TOTAL MERCURY (WATER)	2008 IRCAT ALUS	2010 IRCAT ALUS	2008 ECOLI	2010 ECOLI	2008 IRCAT RECR	2010 IRCAT RECR	2008 TOTAL MERCURY (FISH TISSUE)	2008 PCBS (FISH TISSUE)	2008 TOTAL MERCURY (WATER)	2008 PCBS (WATER)	2008 DIOXIN (WATER)	2010 TOTAL MERCURY (FISH TISSUE)	2010 PCBS (FISH TISSUE)	2010 TOTAL MERCURY (WATER)	2010 PCBS (WATER)	2010 DIOXIN (WATER)	2008 IRCAT FISH	2010 IRCAT FISH
071200011305	LAKE CO	INK01D3_T1006A	LITTLE DITCH - UNNAMED TRIBUTARY	INK01D5_T1001	LITTLE DITCH	11.44																	5A																			5A		5A	4A	5A	4A											
071200011305	LAKE CO	INK01D3_T1006B	LITTLE DITCH - UNNAMED TRIBUTARY	INK01D5_T1001	LITTLE DITCH	11.44																	5A																			5A		5A	4A	5A	4A											
071200011305	LAKE CO	INK01D3_T1006C	LITTLE DITCH - UNNAMED TRIBUTARY	INK01D5_T1001	LITTLE DITCH	11.44																	5A																			5A		5A	4A	5A	4A											
071200011305	LAKE CO	INK01D3_T1007	BRYANT DITCH	INK01D5_T1002	BRYANT DITCH	10.41	5A																5A																		5A		5A	4A	5A	4A											
071200011305	LAKE CO	INK01D3_T1007A	BRYANT DITCH - UNNAMED TRIBUTARY	INK01D5_T1002	BRYANT DITCH	10.41																	5A																			5A		5A	4A	5A	4A											
071200011305	LAKE CO	INK01D3_T1008	VANNATTI DITCH	INK01D5_T1003	VANNATTI DITCH	7.48																	5A																			5A		5A	4A	5A	4A											
071200011305	LAKE CO	INK01D3_T1009	SINGLETON DITCH - UNNAMED TRIBUTARIES	INK01D5_01	SINGLETON DITCH	29.10																	5A																			5A		5A	4A	5A	4A											
071200011305	LAKE CO	INK01D3_T1010	SINGLETON DITCH - UNNAMED TRIBUTARIES	INK01D5_01	SINGLETON DITCH	0.89																	5A																			5A			4A		4A											
071200011305	LAKE CO	INK01D3_T1011	SINGLETON DITCH - UNNAMED TRIBUTARIES	INK01D5_01	SINGLETON DITCH	1.51																	5A																			5A			4A		4A											
071200011305	LAKE CO	INK01D3_T1012	SINGLETON DITCH - UNNAMED TRIBUTARIES	INK01D5_01	SINGLETON DITCH	29.10																	5A																			5A			4A		4A											
071200011303	LAKE CO	INK01D4_00	SPRING RUN	INK01D3_03	SPRING RUN	15.40																																																				
071200011303	LAKE CO	INK01D4_00	SPRING RUN	INK01D3_T1013	SPRING RUN - UNNAMED TRIBUTARY	1.82																																																				
071200011303	LAKE CO	INK01D4_00	SPRING RUN	INK01D3_T1014	SPRING RUN - UNNAMED TRIBUTARY	3.76																																																				
071200011303	LAKE CO	INK01D4_01	SPRING RUN	INK01D3_03	SPRING RUN	8.50																																																			
071200011303	LAKE CO	INK01D4_T1001	SPRING RUN - UNNAMED TRIBUTARIES	INK01D3_T1013	SPRING RUN - UNNAMED TRIBUTARY	1.44																																																			
071200011303	LAKE CO	INK01D4_T1002	SPRING RUN - UNNAMED TRIBUTARY	INK01D3_03	SPRING RUN	0.60																																																			
071200011303	LAKE CO	INK01D4_T1004	SPRING RUN - UNNAMED TRIBUTARY	INK01D3_T1014	SPRING RUN - UNNAMED TRIBUTARY	2.32																																																			
071200011304	LAKE CO	INK01D5_00	GREISEL DITCH	INK01D4_02	GRIESEL DITCH	16.79																																																			
071200011304	LAKE CO	INK01D5_00	GREISEL DITCH	INK01D4_T1005	GRIESEL DITCH	10.40																																																		
071200011306	LAKE CO	INK01D6	NA - New reach indexed at high resolution	INK01D6_04A	CEDAR CREEK UPSTREAM OF CEDAR LAKE	0.25																																																			
071200011306	LAKE CO	INK01D6	NA - New reach indexed at high resolution	INK01D6_04B	CEDAR CREEK UPSTREAM OF CEDAR LAKE	0.11																																																		
071200011306	LAKE CO	INK01D6	NA - New reach indexed at high resolution	INK01D6_05A	CEDAR CREEK	0.46																																																	
071200011306	LAKE CO	INK01D6_00	CEDAR CREEK	INK01D6_04	CEDAR CREEK UPSTREAM OF CEDAR LAKE	1.84																																																		
071200011306	LAKE CO	INK01D6_00	CEDAR CREEK	INK01D6_05	CEDAR CREEK (DOWNSTREAM OF CEDAR LAKE)	2.01																	5A																				5A		4A		4A										
071200011306	LAKE CO	INK01D6_00	CEDAR CREEK	INK01D6_06	CEDAR CREEK (DOWNSTREAM OF CEDAR LAKE)	3.54																	5A																				5A		4A		4A										
071200011306	LAKE CO	INK01D6_00	CEDAR CREEK	INK01D6_T1004	FOSS DITCH	9.76																	5A																				5A		4A		4A										
071200011306	LAKE CO	INK01D6_00	CEDAR CREEK	INK01D6_T1005	BIG BASS LAKE UNNAMED INLET	2.26																																																			
071200011306	LAKE CO	INK01D6_02	CEDAR CREEK (DOWNSTREAM OF CEDAR LAKE)	INK01D6_05	CEDAR CREEK (DOWNSTREAM OF CEDAR LAKE)	1.53	5A																5A																				5A		4A		4A										

HUC_12	COUNTY	AUID_2008	AUNAME_2008	AUID_2010	AUNAME_2010	AUID_2010 SIZE (MILES)	2008 IMPAIRED BIOTIC COMMUNITIES	2008 NUTRIENTS	2008 DISSOLVED OXYGEN	2008 TEMPERATURE	2008 PH	2008 SULFATE	2008 CHLORIDE	2008 TOTAL DISSOLVED SOLIDS	2008 TOTAL CYANIDE	2008 AMMONIA	2008 OIL&GREASE	2008 SILTATION	2008 TOTAL COPPER	2008 TOTAL NICKEL	2008 TOTAL ZINC	2008 TOTAL MERCURY (WATER)	2010 IMPAIRED BIOTIC COMMUNITIES	2010 NUTRIENTS	2010 DISSOLVED OXYGEN	2010 TEMPERATURE	2010 PH	2010 SULFATE	2010 CHLORIDE	2010 TOTAL DISSOLVED SOLIDS	2010 FREE CYANIDE	2010 AMMONIA	2010 OIL&GREASE	2010 SILTATION	2010 DISSOLVED COPPER	2010 DISSOLVED NICKEL	2010 DISSOLVED ZINC	2010 TOTAL MERCURY (WATER)	2008 IRCAT ALUS	2010 IRCAT ALUS	2008 ECOLI	2010 ECOLI	2008 IRCAT RECR	2010 IRCAT RECR	2008 TOTAL MERCURY (FISH TISSUE)	2008 PCBS (FISH TISSUE)	2008 TOTAL MERCURY (WATER)	2008 PCBS (WATER)	2008 DIOXIN (WATER)	2010 TOTAL MERCURY (FISH TISSUE)	2010 PCBS (FISH TISSUE)	2010 TOTAL MERCURY (WATER)	2010 PCBS (WATER)	2010 DIOXIN (WATER)	2008 IRCAT FISH	2010 IRCAT FISH
071200011306	LAKE CO	INK01D6_02	CEDAR CREEK (DOWNSTREAM OF CEDAR LAKE)	INK01D6_06	CEDAR CREEK (DOWNSTREAM OF CEDAR LAKE)	3.54	5A																5A																	**5A**	**5A**		4A		**4A**												
071200011306	LAKE CO	INK01D6_03	FOSS DITCH	INK01D6_T1004	FOSS DITCH	9.76	5A																5A																	**5A**	**5A**		4A		**4A**												
071200011306	LAKE CO	INK01D7_00	CEDAR CREEK	INK01D6_07	CEDAR CREEK	10.11																	5A																		**5A**																
071200011306	LAKE CO	INK01D7_00	CEDAR CREEK	INK01D6_T1006	MCCONNELL DITCH	4.47																																				4A		**4A**												
071200011311	LAKE CO	INK01D7_00	CEDAR CREEK	INK01DB_01	SINGLETON DITCH	7.28																																				4A		**4A**												
071200011306	LAKE CO	INK01D7_01	CEDAR CREEK	INK01D6_07	CEDAR CREEK	10.11	5A																5A																	**5A**	**5A**																
071200011306	LAKE CO	INK01D7_T1001	CEDAR CREEK - UNNAMED HEADWATER STREAM	INK01D6_07	CEDAR CREEK	0.57																	5A																		**5A**																
071200011306	LAKE CO	INK01D7_T1001A	CEDAR CREEK - UNNAMED HEADWATER STREAM	INK01D6_T1005	BIG BASS LAKE UNNAMED INLET	0.63																																				4A		**4A**												
071200011306	LAKE CO	INK01D7_T1002	MCCONNELL DITCH	INK01D6_T1006	MCCONNELL DITCH	3.62																																				4A		**4A**												
071200011306	LAKE CO	INK01D7_T1003	SINGLETON DITCH - UNNAMED TRIBUTARIES	INK01DB_01	SINGLETON DITCH	4.28																																				4A		**4A**												
071200011311	LAKE CO	INK01D8_00	BRUCE DITCH	INK01DB_02	SINGLETON DITCH	2.95																																				4A		**4A**												
071200011311	LAKE CO	INK01D8_00	BRUCE DITCH	INK01DB_T1001	BRUCE DITCH	8.75																	5A																		**5A**		4A		**4A**												
071200011311	LAKE CO	INK01D8_00	BRUCE DITCH	INK01DB_T1003	BAILEY DITCH	14.36																	5A																		**5A**		4A		**4A**												
071200011311	LAKE CO	INK01D8_02	BRUCE DITCH (UPSTREAM OF BELSHAW, IN)	INK01DB_T1001	BRUCE DITCH	0.77																	5A																		**5A**		4A		**4A**												
071200011311	LAKE CO	INK01D8_03	BRUCE DITCH (DOWNSTREAM OF BELSHAW, IN)	INK01DB_T1001	BRUCE DITCH	8.75	5A																5A																	**5A**	**5A**		4A		**4A**												
071200011311	LAKE CO	INK01D8_03	BRUCE DITCH (DOWNSTREAM OF BELSHAW, IN)	INK01DB_T1002	BRUCE DITCH - UNNAMED TRIBUTARY	3.80	5A																5A																	**5A**	**5A**		4A		**4A**												
071200011311	LAKE CO	INK01D8_04	BAILEY DITCH	INK01DB_T1003	BAILEY DITCH	14.36	5A																5A																	**5A**	**5A**		4A		**4A**												
071200011311	LAKE CO	INK01D8_05	SINGLETON DITCH	INK01DB_02	SINGLETON DITCH	2.95																																					5A	4A	**5A**	**4A**												
071200011311	LAKE CO	INK01D8_T1001	BRUCE DITCH (HEADWATERS)	INK01DB_T1001	BRUCE DITCH	2.41																	5A																		**5A**		4A		**4A**												
071200011311	LAKE CO	INK01D8_T1002	BAILEY DITCH - UNNAMED TRIBUTARY	INK01DB_T1003	BAILEY DITCH	0.79																	5A																		**5A**		4A		**4A**												
071200011311	LAKE CO	INK01D8_T1003	BAILEY DITCH - UNNAMED TRIBUTARY	INK01DB_T1003	BAILEY DITCH	1.28																	5A																		**5A**		4A		**4A**												
071200011311	LAKE CO	INK01D8_T1004	BAILEY DITCH - UNNAMED TRIBUTARY	INK01DB_T1003	BAILEY DITCH	1.96																	5A																		**5A**		4A		**4A**												
071200011307	LAKE CO	INK01D9_00	BROWN DITCH	INK01D7_03	BROWN DITCH	25.12																	5A																		**5A**																
071200011307	LAKE CO	INK01D9_00	BROWN DITCH	INK01D7_04	BROWN DITCH	19.89																	5A																		**5A**																
071200011307	LAKE CO	INK01D9_00	BROWN DITCH	INK01D7_T1004	BROWN DITCH - UNNAMED TRIBUTARY	14.59																	5A																		**5A**																
071200011307	LAKE CO	INK01D9_00	BROWN DITCH	INK01D7_T1005	TULLY DITCH	20.10																	5A																		**5A**																
071200011307	LAKE CO	INK01D9_01	BROWN DITCH (NEW OF SHELBY, IN)	INK01D7_03	BROWN DITCH	25.12	5A																5A																	**5A**	**5A**																
071200011307	LAKE CO	INK01D9_T1001	BROWN DITCH - UNNAMED DITCHES (GRAND BLVD AND STONE ROAD)	INK01D7_03	BROWN DITCH	1.50																	5A																		**5A**																

HUC_12	COUNTY	AUID_2008	AUNAME_2008	AUID_2010	AUNAME_2010	AUID_2010 SIZE (MILES)	2008 IMPAIRED BIOTIC COMMUNITIES	2008 NUTREINTS	2008 DISSOLVED OXYGEN	2008 TEMPERATURE	2008 PH	2008 SULFATE	2008 CHLORIDE	2008 TOTAL DISSOLVED SOLIDS	2008 TOTAL CYANIDE	2008 AMMONIA	2008 OIL&GREASE	2008 SILTATION	2008 TOTAL COPPER	2008 TOTAL NICKEL	2008 TOTAL ZINC	2008 TOTAL MERCURY (WATER)	2010 IMPAIRED BIOTIC COMMUNITIES	2010 NUTRIENTS	2010 DISSOLVED OXYGEN	2010 TEMPERATURE	2010 PH	2010 SULFATE	2010 CHLORIDE	2010 TOTAL DISSOLVED SOLIDS	2010 FREE CYANIDE	2010 AMMONIA	2010 OIL&GREASE	2010 SILTATION	2010 DISSOLVED COPPER	2010 DISSOLVED NICKEL	2010 DISSOLVED ZINC	2010 TOTAL MERCURY (WATER)	2008 IRCAT ALUS	2010 IRCAT ALUS	2008 ECOLI	2010 ECOLI	2008 IRCAT RECR	2010 IRCAT RECR	2008 TOTAL MERCURY (FISH TISSUE)	2008 PCBS (FISH TISSUE)	2008 TOTAL MERCURY (WATER)	2008 PCBS (WATER)	2008 DIOXIN (WATER)	2010 TOTAL MERCURY (FISH TISSUE)	2010 PCBS (FISH TISSUE)	2010 TOTAL MERCURY (WATER)	2010 PCBS (WATER)	2010 DIOXIN (WATER)	2008 IRCAT FISH	2010 IRCAT FISH
071200011307	LAKE CO	INK01D9_T1002	BROWN DITCH - UNNAMED TRIBUTARY DITCHES	INK01D7_T1004	BROWN DITCH - UNNAMED TRIBUTARY	4.46																	5A																		5A													
071200011305	LAKE CO	INK01D9_T1003	BROWN DITCH - UNNAMED TRIBUTARY DITCHES	INK01D5_T1003	VANNATTI DITCH	0.78																	5A																		5A		4A		4A											
071200011307	LAKE CO	INK01D9_T1003	BROWN DITCH - UNNAMED TRIBUTARY DITCHES	INK01D7_03	BROWN DITCH	1.90																	5A																		5A		4A		4A											
071200011307	LAKE CO	INK01D9_T1004	BROWN DITCH - UNNAMED DITCH	INK01D7_03	BROWN DITCH	1.55																	5A																		5A															
071200011307	LAKE CO	INK01D9_T1005	BROWN DITCH - UNNAMED TRIBUTARY DITCH	INK01D7_04	BROWN DITCH	1.15																	5A																		5A															
071200011307	LAKE CO	INK01D9_T1006	TULLY DITCH	INK01D7_T1005	TULLY DITCH	5.96																	5A																		5A															
071200011307	LAKE CO	INK01D9_T1006A	TULLY DITCH - UNNAMED TRIBUTARIES	INK01D7_T1005	TULLY DITCH	6.98																	5A																		5A															
071200011307	LAKE CO	INK01D9_T1007	BROWN DITCH - UNNAMED TRIBUTARY	INK01D7_04	BROWN DITCH	1.11																	5A																		5A															
071200011307	LAKE CO	INK01D9_T1008	BROWN DITCH - UNNAMED TRIBUTARY DITCH	INK01D7_04	BROWN DITCH	2.04																	5A																		5A															
071200011308	LAKE CO	INK01E1	NA - New reach indexed at high resolution	INK01D8_01A	WEST CREEK - UNNAMED TRIBUTARY	0.54																	5A																		5A		4A		4A											
071200011308	LAKE CO	INK01E1	NA - New reach indexed at high resolution	INK01D8_01B	WEST CREEK - UNNAMED TRIBUTARY	0.08																	5A																		5A		4A		4A											
071200011308	LAKE CO	INK01E1_00	WEST CREEK-BULL RUN	INK01D8_01	WEST CREEK	9.22	5A																5A																	5A	5A		4A		4A											
071200011308	LAKE CO	INK01E1_00	WEST CREEK-BULL RUN	INK01D8_T1007	WEST CREEK - UNNAMED TRIBUTARY	1.76	5A																5A																	5A	5A		4A		4A											
071200011308	LAKE CO	INK01E1_00	WEST CREEK-BULL RUN	INK01D8_T1008	WEST CREEK - UNNAMED TRIBUTARY	9.29	5A																5A																	5A	5A		4A		4A											
071200011308	LAKE CO	INK01E1_00	WEST CREEK-BULL RUN	INK01D8_T1009	WEST CREEK - UNNAMED TRIBUTARY	1.58	5A																5A																	5A	5A		4A		4A											
071200011308	LAKE CO	INK01E1_00	WEST CREEK-BULL RUN	INK01D8_T1010	WEST CREEK - UNNAMED TRIBUTARY	3.40	5A																5A																	5A	5A		4A		4A											
071200011308	LAKE CO	INK01E1_T1108	BULL RUN BASIN	INK01D8_T1006	BULL RUN	7.41	5A	5A						5A									5A	5A					3										5A	5A	5A	4A	5A	4A										
071200011309	LAKE CO	INK01E2	NA - New reach indexed at high resolution	INK01D9_T1013	WEST CREEK - UNNAMED TRIBUTARY	1.16																	5A																		5A		4A		4A											
071200011309	LAKE CO	INK01E2_00	WEST CREEK	INK01D9_03	WEST CREEK	5.13																	5A																		5A		4A		4A											
071200011309	LAKE CO	INK01E2_00	WEST CREEK	INK01D9_T1011	WEST CREEK - UNNAMED TRIBUTARY	2.51																	5A																		5A		4A		4A											
071200011309	LAKE CO	INK01E2_00	WEST CREEK	INK01D9_T1014	WEST CREEK - UNNAMED TRIBUTARY	1.51																	5A																		5A		4A		4A											
071200011309	LAKE CO	INK01E2_00	WEST CREEK	INK01D9_T1014A	WEST CREEK - UNNAMED TRIBUTARY	0.73																	5A																		5A		4A		4A											
071200011309	LAKE CO	INK01E2_01	WEST CREEK (NORTH OF165TH AVE)	INK01D9_03	WEST CREEK	5.13	5A																5A																	5A	5A		4A		4A											
071200011309	LAKE CO	INK01E2_01	WEST CREEK (NORTH OF165TH AVE)	INK01D9_T1009	WEST CREEK - UNNAMED TRIBUTARY	2.70	5A																5A																	5A	5A		4A		4A											
071200011309	LAKE CO	INK01E2_01	WEST CREEK (NORTH OF165TH AVE)	INK01D9_T1014A	WEST CREEK - UNNAMED TRIBUTARY	0.73	5A																5A																	5A	5A		4A		4A											
071200011309	LAKE CO	INK01E2_02	WEST CREEK (SOUTH OF 165TH AVE)	INK01D9_03	WEST CREEK	0.42																	5A																		5A		4A		4A											
071200011309	LAKE CO	INK01E2_T1001	WEST CREEK - UNNAMED TRIBUTARY	INK01D9_T1009	WEST CREEK - UNNAMED TRIBUTARY	1.66																	5A																		5A		4A		4A											
071200011309	LAKE CO	INK01E2_T1002	WEST CREEK - UNNAMED TRIBUTARY	INK01D9_T1010	WEST CREEK - UNNAMED TRIBUTARY	2.54	5A																5A																	5A	5A		4A		4A											

HUC_12	COUNTY	AUID_2008	AUNAME_2008	AUID_2010	AUNAME_2010	AUID_2010 SIZE (MILES)	2008 IMPAIRED BIOTIC COMMUNITIES	2008 NUTREINTS	2008 DISSOLVED OXYGEN	2008 TEMPERATURE	2008 PH	2008 SULFATE	2008 CHLORIDE	2008 TOTAL DISSOLVED SOLIDS	2008 TOTAL CYANIDE	2008 AMMONIA	2008 OIL&GREASE	2008 SILTATION	2008 TOTAL COPPER	2008 TOTAL NICKEL	2008 TOTAL ZINC	2008 TOTAL MERCURY (WATER)	2010 IMPAIRED BIOTIC COMMUNITIES	2010 NUTRIENTS	2010 DISSOLVED OXYGEN	2010 TEMPERATURE	2010 PH	2010 SULFATE	2010 CHLORIDE	2010 TOTAL DISSOLVED SOLIDS	2010 FREE CYANIDE	2010 AMMONIA	2010 OIL&GREASE	2010 SILTATION	2010 DISSOLVED COPPER	2010 DISSOLVED NICKEL	2010 DISSOLVED ZINC	2010 TOTAL MERCURY (WATER)	2008 IRCAT ALUS	2010 IRCAT ALUS	2008 ECOLI	2010 ECOLI	2008 IRCAT RECR	2010 IRCAT RECR	2008 TOTAL MERCURY (FISH TISSUE)	2008 PCBS (FISH TISSUE)	2008 TOTAL MERCURY (WATER)	2008 PCBS (WATER)	2008 DIOXIN (WATER)	2010 TOTAL MERCURY (FISH TISSUE)	2010 PCBS (FISH TISSUE)	2010 TOTAL MERCURY (WATER)	2010 PCBS (WATER)	2010 DIOXIN (WATER)	2008 IRCAT FISH	2010 IRCAT FISH
071200011309	LAKE CO	INK01E2_T1003	WEST CREEK - UNNAMED TRIBUTARY	INK01D9_T1011	WEST CREEK - UNNAMED TRIBUTARY	2.08																	5A																															
071200011309	LAKE CO	INK01E2_T1004	WEST CREEK - UNNAMED TRIBUTARY	INK01D9_T1012	WEST CREEK - UNNAMED TRIBUTARY	4.14	5A																5A																	**5A**	**5A**		4A		**4A**											
071200011309	LAKE CO	INK01E2_T1004A	WEST CREEK - UNNAMED TRIBUTARY	INK01D9_T1014A	WEST CREEK - UNNAMED TRIBUTARY	0.73																	5A																		**5A**		4A		**4A**											
071200011309	LAKE CO	INK01E2_T1005	WEST CREEK - UNNAMED TRIBUTARY	INK01D9_T1015	WEST CREEK - UNNAMED TRIBUTARY	5.17	5A																5A																	**5A**	**5A**		4A		**4A**											
071200011310	LAKE CO	INK01E3_00	WEST CREEK	INK01DA_01	WEST CREEK	13.90																	5A																		**5A**		4A		**4A**											
071200011310	LAKE CO	INK01E3_00	WEST CREEK	INK01DA_T1001	WEST CREEK - UNNAMED TRIBUATRY	6.92																	5A																		**5A**		4A		**4A**											
071200011311	LAKE CO	INK01E3_00	WEST CREEK	INK01DB_03	SINGLETON DITCH	2.24																																																		
071200011310	LAKE CO	INK01E3_02	WEST CREEK (MIDDLE WATERSHED)	INK01DA_01	WEST CREEK	13.90	5A																5A																	**5A**	**5A**		4A		**4A**											
071200011310	LAKE CO	INK01E3_03	WEST CREEK (LOWER WATERSHED)	INK01DA_01	WEST CREEK	13.90																	5A																		**5A**	5A	4A	**5A**	**4A**											
071200011310	LAKE CO	INK01E3_T1002	WEST CREEK - UNNAMED TRIBUTARY	INK01DA_T1001	WEST CREEK - UNNAMED TRIBUTARY	6.91	5A																5A																	**5A**	**5A**		4A		**4A**											
071200011312	LAKE CO	INK01F2_00	SINGLETON DITCH-BULL CREEK-HAYDEN DITCH	INK01DC_01	SINGLETON DITCH	1.79																																						4A		**4A**											
071200011312	LAKE CO	INK01F2_00	SINGLETON DITCH-BULL CREEK-HAYDEN DITCH	INK01DC_T1001	HAYDEN DITCH	7.99																																						4A		**4A**											
071200011312	LAKE CO	INK01F2_00	SINGLETON DITCH-BULL CREEK-HAYDEN DITCH	INK01DC_T1002	HAYDEN DITCH	3.65																																						4A		**4A**											
071200020101	JASPER CO/PULASKI CO/STARKE CO	INK0211_00	OLIVER DITCH-RINGNECK LAKE	INK0211_01	RYAN DITCH	16.89																																																			
071200020101	JASPER CO	INK0211_00	OLIVER DITCH-RINGNECK LAKE	INK0211_02	SLOUGH DITCH	19.95																																																		
071200020101	JASPER CO	INK0211_00	OLIVER DITCH-RINGNECK LAKE	INK0211_T1001	KRAISINGER DITCH	14.89																																																		
071200020101	JASPER CO	INK0211_00	OLIVER DITCH-RINGNECK LAKE	INK0211_T1002	WASHBURN LATERAL	4.93																																																		
071200020101	JASPER CO	INK0211_00	OLIVER DITCH-RINGNECK LAKE	INK0211_T1003	SLARIN LATERAL	2.41																																																		
071200020101	JASPER CO	INK0211_00	OLIVER DITCH-RINGNECK LAKE	INK0211_T1004	HERSHMAN DITCH	9.63																																																		
071200020101	JASPER CO	INK0211_00	OLIVER DITCH-RINGNECK LAKE	INK0211_T1005	HERSHMAN LATERAL	5.37																																																		
071200020101	JASPER CO	INK0211_00	OLIVER DITCH-RINGNECK LAKE	INK0211_T1006	GUILD LATERAL	2.36																																																		
071200020101	JASPER CO	INK0212_00	OLIVER DITCH-LATERAL NO. 77 DITCH	INK0211_T1005	HERSHMAN LATERAL	5.37																																																		
071200020102	JASPER CO	INK0212_00	OLIVER DITCH-LATERAL NO. 77 DITCH	INK0212_01	OLIVER DITCH	4.02																																								4A		**4A**											
071200020102	JASPER CO	INK0212_00	OLIVER DITCH-LATERAL NO. 77 DITCH	INK0212_02	JUNGLES DITCH	16.51																																								4A		**4A**											
071200020102	JASPER CO	INK0212_00	OLIVER DITCH-LATERAL NO. 77 DITCH	INK0212_T1001	DAVIS DITCH	14.43																																								4A		**4A**											
071200020102	JASPER CO	INK0212_00	OLIVER DITCH-LATERAL NO. 77 DITCH	INK0212_T1002	GRANT DITCH	4.03																																								4A		**4A**											
071200020102	JASPER CO	INK0212_00	OLIVER DITCH-LATERAL NO. 77 DITCH	INK0212_T1003	LATERAL NO 77 - UNNAMED TRIBUTARY	20.71																																								4A		**4A**											
071200020102	JASPER CO	INK0212_00	OLIVER DITCH-LATERAL NO. 77 DITCH	INK0212_T1004	LATERAL NO 77 - UNNAMED TRIBUTARY	7.72																																								4A		**4A**											

HUC_12	COUNTY	AUID_2008	AUNAME_2008	AUID_2010	AUNAME_2010	AUID_2010 SIZE (MILES)	2008 IMPAIRED BIOTIC COMMUNITIES	2008 NUTREINTS	2008 DISSOLVED OXYGEN	2008 TEMPERATURE	2008 PH	2008 SULFATE	2008 CHLORIDE	2008 TOTAL DISSOLVED SOLIDS	2008 TOTAL CYANIDE	2008 AMMONIA	2008 OIL&GREASE	2008 SILTATION	2008 TOTAL COPPER	2008 TOTAL NICKEL	2008 TOTAL ZINC	2008 TOTAL MERCURY (WATER)	2010 IMPAIRED BIOTIC COMMUNITIES	2010 NUTRIENTS	2010 DISSOLVED OXYGEN	2010 TEMPERATURE	2010 PH	2010 SULFATE	2010 CHLORIDE	2010 TOTAL DISSOLVED SOLIDS	2010 FREE CYANIDE	2010 AMMONIA	2010 OIL&GREASE	2010 SILTATION	2010 DISSOLVED COPPER	2010 DISSOLVED NICKEL	2010 DISSOLVED ZINC	2010 TOTAL MERCURY (WATER)	2008 IRCAT ALLUS	2010 IRCAT ALUS	2008 ECOLI	2010 ECOLI	2008 IRCAT RECR	2010 IRCAT RECR	2008 TOTAL MERCURY (FISH TISSUE)	2008 PCBS (FISH TISSUE)	2008 TOTAL MERCURY (WATER)	2008 PCBS (WATER)	2008 DIOXIN (WATER)	2010 TOTAL MERCURY (FISH TISSUE)	2010 PCBS (FISH TISSUE)	2010 TOTAL MERCURY (WATER)	2010 PCBS (WATER)	2010 DIOXIN (WATER)	2008 IRCAT FISH	2010 IRCAT FISH
071200020103	JASPER CO	INK0213	NA - New reach indexed at high resolution	INK0213_T1005	JUNGLES DITCH	3.25																																															
071200020103	JASPER CO	INK0213_00	OLIVER DITCH-GRIGGS/CALLAHAN/FOLGER DITCHES	INK0213_01	OLIVER DITCH	17.51																																															
071200020103	JASPER CO	INK0213_00	OLIVER DITCH-GRIGGS/CALLAHAN/FOLGER DITCHES	INK0213_T1002	GRIGGS DITCH	16.51																																															
071200020103	JASPER CO	INK0213_00	OLIVER DITCH-GRIGGS/CALLAHAN/FOLGER DITCHES	INK0213_T1003	CALLAHAN DITCH	7.18																																														
071200020103	JASPER CO	INK0213_00	OLIVER DITCH-GRIGGS/CALLAHAN/FOLGER DITCHES	INK0213_T1004	SLOUGH LATERAL	9.48																																														
071200020103	JASPER CO	INK0213_00	OLIVER DITCH-GRIGGS/CALLAHAN/FOLGER DITCHES	INK0213_T1006	PULLIN DITCH	1.71																																														
071200020302	JASPER CO	INK0213_00	OLIVER DITCH-GRIGGS/CALLAHAN/FOLGER DITCHES	INK0232_T1004	CALLAHAN DITCH	1.21																																														
071200020302	JASPER CO	INK0213_00	OLIVER DITCH-GRIGGS/CALLAHAN/FOLGER DITCHES	INK0232_T1005	RYAN DITCH - UNNAMED DITCH	1.63																																														
071200020301	JASPER CO	INK0221_00	ROWAN DITCH AND HEADWATERS	INK0231_01	IROQUOIS RIVER	15.86																																														
071200020301	JASPER CO	INK0221_00	ROWAN DITCH AND HEADWATERS	INK0231_T1001	THOMPSON DITCH	7.70																																														
071200020301	JASPER CO	INK0221_00	ROWAN DITCH AND HEADWATERS	INK0231_T1002	ROWAN DITCH	11.09																		5A	5A																5A													
071200020301	JASPER CO	INK0221_T1001	IROQUOIS RIVER HEADWATERS	INK0231_01	IROQUOIS RIVER	15.86																																														
071200020301	JASPER CO	INK0221_T1017	ROWAN DITCH TRIBUTARY	INK0231_T1002	ROWAN DITCH	11.09		5A	5A															5A	5A															5A	5A													
071200020102	JASPER CO	INK0222_00	DEXTER DITCH-SWAIN DITCH	INK0212_02	JUNGLES DITCH	16.51																																														
071200020303	JASPER CO	INK0222_00	DEXTER DITCH-SWAIN DITCH	INK0233_T1007	ROCKWELL DITCH	20.61																																														
071200020303	JASPER CO	INK0222_00	DEXTER DITCH-SWAIN DITCH	INK0233_T1008	ROCKWELL DITCH - UNNAMED TRIBUTARY	6.62																																														
071200020303	JASPER CO	INK0222_T1002	IROQUOIS RIVER	INK0233_02	IROQUOIS RIVER	4.22																																														
071200020303	JASPER CO	INK0223_00	BRUNER DITCH	INK0233_T1003	BRUNER DITCH	11.07																																														
071200020303	JASPER CO	INK0223_00	BRUNER DITCH	INK0233_T1004	IROQUOIS RIVER - UNNAMED TRIBUTARY	1.39																																														
071200020303	JASPER CO	INK0223_00	BRUNER DITCH	INK0233_T1005	DAVISON DITCH	3.14																																														
071200020303	JASPER CO	INK0223_00	BRUNER DITCH	INK0233_T1006	IROQUOIS RIVER	2.84																																														
071200020303	JASPER CO	INK0223_T1003	IROQUOIS RIVER	INK0233_02	IROQUOIS RIVER	4.22																																							5A	4A	5A	4A										
071200020103	JASPER CO	INK0224_00	RYAN DITCH CUTOFF	INK0213_T1001	GROVE LATEARL	1.17																																															
071200020103	JASPER CO	INK0224_00	RYAN DITCH CUTOFF	INK0213_T1004	SLOUGH LATERAL	9.48																																															
071200020302	JASPER CO	INK0224_00	RYAN DITCH CUTOFF	INK0232_01	RYAN DITCH	8.96																																															
071200020302	JASPER CO	INK0224_00	RYAN DITCH CUTOFF	INK0232_T1001	VANATTA LATERAL	5.97																																															
071200020302	JASPER CO	INK0224_00	RYAN DITCH CUTOFF	INK0232_T1002	RECORD LATERAL	22.43																																															
071200020302	JASPER CO	INK0224_00	RYAN DITCH CUTOFF	INK0232_T1003	CAVENDISH DITCH	5.35																																															

HUC_12	COUNTY	AUID_2008	AUNAME_2008	AUID_2010	AUNAME_2010	AUID_2010 SIZE (MILES)	2008 IMPAIRED BIOTIC COMMUNITIES	2008 NUTRIENTS	2008 DISSOLVED OXYGEN	2008 TEMPERATURE	2008 PH	2008 SULFATE	2008 CHLORIDE	2008 TOTAL DISSOLVED SOLIDS	2008 TOTAL CYANIDE	2008 AMMONIA	2008 OIL&GREASE	2008 SILTATION	2008 TOTAL COPPER	2008 TOTAL NICKEL	2008 TOTAL ZINC	2008 TOTAL MERCURY (WATER)	2010 IMPAIRED BIOTIC COMMUNITIES	2010 NUTRIENTS	2010 DISSOLVED OXYGEN	2010 TEMPERATURE	2010 PH	2010 SULFATE	2010 CHLORIDE	2010 TOTAL DISSOLVED SOLIDS	2010 FREE CYANIDE	2010 AMMONIA	2010 OIL&GREASE	2010 SILTATION	2010 DISSOLVED COPPER	2010 DISSOLVED NICKEL	2010 DISSOLVED ZINC	2010 TOTAL MERCURY (WATER)	2008 IRCAT ALLUS	2010 IRCAT ALUS	2008 ECOLI	2010 ECOLI	2008 IRCAT RECR	2010 IRCAT RECR	2008 TOTAL MERCURY (FISH TISSUE)	2008 PCBS (FISH TISSUE)	2008 TOTAL MERCURY (WATER)	2008 PCBS (WATER)	2008 DIOXIN (WATER)	2010 TOTAL MERCURY (FISH TISSUE)	2010 PCBS (FISH TISSUE)	2010 TOTAL MERCURY (WATER)	2010 PCBS (WATER)	2010 DIOXIN (WATER)	2008 IRCAT FISH	2010 IRCAT FISH
071200020302	JASPER CO	INK0224_00	RYAN DITCH CUTOFF	INK0232_T1006	RYAN DITCH - UNNAMED DITCH	4.60																																															
071200020302	JASPER CO	INK0224_00	RYAN DITCH CUTOFF	INK0232_T1007	SLOUGH LATERAL	5.15																																															
071200020304	JASPER CO	INK0225_01	RYAN DITCH	INK0234_01	RYAN DITCH	10.67		5A																5A															**5A**	**5A**	5A	4A	**5A**	**4A**													
071200020304	JASPER CO	INK0225_T1001	RYAN DITCH - UNNAMED TRIBUTARY	INK0234_T1001	RYAN DITCH - UNNAMED TRIBUTARY	4.95																																															
071200020304	JASPER CO	INK0225_T1002	MAKEEVER HUFF DITCH	INK0234_T1002	MAKEEVER HUFF DITCH	5.33																																															
071200020304	JASPER CO	INK0225_T1003	RYAN DITCH - UNNAMED TRIBUTARY	INK0234_T1003	RYAN DITCH - UNNAMED TRIBUTARY	2.56																																															
071200020304	JASPER CO	INK0225_T1004	SAGE DITCH	INK0234_T1004	SAGE DITCH	2.43																																															
071200020304	JASPER CO	INK0225_T1005	RYAN DITCH - UNNAMED TRIBUTARY	INK0234_01	RYAN DITCH	10.67																			5A																**5A**		4A		**4A**													
071200020304	JASPER CO	INK0225_T1005	RYAN DITCH - UNNAMED TRIBUTARY	INK0234_T1005	RYAN DITCH - UNNAMED DITCH	3.04																																															
071200020305	JASPER CO	INK0226_00	IROQUOIS RIVER - UNNAMED TRIBUTARY	INK0235_T1003	IROQUOIS RIVER - UNNAMED TRIBUTARY	3.46																																															
071200020305	JASPER CO	INK0226_01	IROQUOIS RIVER - UNNAMED TRIBUTARY	INK0235_01	IROQUOIS RIVER	9.51																																															**5B**
071200020305	JASPER CO	INK0226_02	MOORE DITCH	INK0235_T1001	MOORE DITCH	3.31																																														
071200020305	JASPER CO	INK0226_03	IROQUOIS RIVER - UNNAMED TRIBUTARY	INK0235_T1002	IROQUOIS RIVER - UNNAMED TRIBUTARY	2.89																																														
071200020305	JASPER CO	INK0226_04	IROQUOIS RIVER - UNNAMED TRIBUTARY (RENSSELAER, IN)	INK0235_T1003	IROQUOIS RIVER - UNNAMED TRIBUTARY	3.46																																														
071200020305	JASPER CO	INK0226_T1004A	IROQUOIS RIVER (UPSTREAM OF RENSSELAER, IN)	INK0235_01	IROQUOIS RIVER	9.51																																								5A	4A	**5A**	**4A**	5B	5B			5B	5B				**5B**	**5B**
071200020305	JASPER CO	INK0226_T1004B	IROQUOIS RIVER (DOWNSTREAM OF RENSSELAER, IN)	INK0235_02	IROQUOIS RIVER	9.44																																						5A	4A	**5A**	**4A**	5B	5B			5B	5B				**5B**	**5B**
071200020202	WHITE CO	INK0231	NA - New reach indexed at high resolution	INK0222_T1012	SLOUGH CREEK - UNNAMED TRIBUTARY	3.24																																														
071200020202	JASPER CO/WHITE CO	INK0231_00	SLOUGH CREEK-SPURGEON DITCH	INK0222_01	SLOUGH CREEK	16.43																																														
071200020202	JASPER CO/WHITE CO	INK0231_00	SLOUGH CREEK-SPURGEON DITCH	INK0222_T1009	OBRIEN DITCH	6.88																																														
071200020202	WHITE CO	INK0231_00	SLOUGH CREEK-SPURGEON DITCH	INK0222_T1010	SLOUGH CREEK - UNNAMED TRIBUTARY	1.81																																														
071200020202	WHITE CO	INK0231_00	SLOUGH CREEK-SPURGEON DITCH	INK0222_T1011	SLOUGH CREEK - UNNAMED TRIBUTARY	1.37																																														
071200020202	JASPER CO	INK0231_00	SLOUGH CREEK-SPURGEON DITCH	INK0222_T1013	SPURGEON DITCH	12.67																																														
071200020202	JASPER CO	INK0232	NA - New reach indexed at high resolution	INK0222_T1014	JORDAN CREEK	6.56																																														
071200020202	JASPER CO/WHITE CO	INK0232_00	SLOUGH CREEK-JORDON DITCH	INK0222_01	SLOUGH CREEK	16.43																																														
071200020202	JASPER CO	INK0232_00	SLOUGH CREEK-JORDON DITCH	INK0222_T1013	SPURGEON DITCH	12.67																																														
071200020202	JASPER CO	INK0232_00	SLOUGH CREEK-JORDON DITCH	INK0222_T1016	TYLER DITCH	5.32																																														
071200020202	JASPER CO	INK0232_T1018	Ringeisen Ditch basin	INK0222_T1015	RINGEISEN DITCH	8.29																																														
071200020201	JASPER CO	INK0233	NA - New reach indexed at high resolution	INK0221_T1006	KEEFE DITCH - UNNAMED TRIBUTARY	1.78																																														

HUC_12	COUNTY	AUID_2008	AUNAME_2008	AUID_2010	AUNAME_2010	AUID_2010 SIZE (MILES)	2008 IMPAIRED BIOTIC COMMUNITIES	2008 NUTRIENTS	2008 DISSOLVED OXYGEN	2008 TEMPERATURE	2008 PH	2008 SULFATE	2008 CHLORIDE	2008 TOTAL DISSOLVED SOLIDS	2008 TOTAL CYANIDE	2008 AMMONIA	2008 OIL&GREASE	2008 SILTATION	2008 TOTAL COPPER	2008 TOTAL NICKEL	2008 TOTAL ZINC	2008 TOTAL MERCURY (WATER)	2010 IMPAIRED BIOTIC COMMUNITIES	2010 NUTRIENTS	2010 DISSOLVED OXYGEN	2010 TEMPERATURE	2010 PH	2010 SULFATE	2010 CHLORIDE	2010 TOTAL DISSOLVED SOLIDS	2010 FREE CYANIDE	2010 AMMONIA	2010 OIL&GREASE	2010 SILTATION	2010 DISSOLVED COPPER	2010 DISSOLVED NICKEL	2010 DISSOLVED ZINC	2010 TOTAL MERCURY (WATER)	2008 IRCAT ALLUS	2010 IRCAT ALLUS	2008 ECOLI	2010 ECOLI	2008 IRCAT RECR	2010 IRCAT RECR	2008 TOTAL MERCURY (FISH TISSUE)	2008 PCBS (FISH TISSUE)	2008 TOTAL MERCURY (WATER)	2008 PCBS (WATER)	2008 DIOXIN (WATER)	2010 TOTAL MERCURY (FISH TISSUE)	2010 PCBS (FISH TISSUE)	2010 TOTAL MERCURY (WATER)	2010 PCBS (WATER)	2010 DIOXIN (WATER)	2008 IRCAT FISH	2010 IRCAT FISH
071200020201	JASPER CO/WHITE CO	INK0233_01	KEEFE DITCH	INK0221_01	KEEFE DITCH	15.64																																				4A			4A											
071200020303	JASPER CO	INK0233_01	KEEFE DITCH	INK0233_02	IROQUOIS RIVER	4.22																																			4A			4A											
071200020201	JASPER CO	INK0233_T1001	KEEFE DITCH - UNNAMED TRIBUTARY	INK0221_T1004	KEEFE DITCH - UNNAMED TRIBUTARY	3.73																																			4A			4A											
071200020201	JASPER CO	INK0233_T1002	KEEFE DITCH - UNNAMED TRIBUTARY (SPURGEON DITCH CO)	INK0221_T1005	KEEFE DITCH - UNNAMED TRIBUTARY	2.18																																			4A			4A											
071200020203	JASPER CO	INK0234_00	BICE DITCH-NESIUS DITCH	INK0223_01	BICE DITCH	16.78																																			4A			4A											
071200020203	JASPER CO	INK0234_00	BICE DITCH-NESIUS DITCH	INK0223_T1001	BICE DITCH - UNNAMED TRIBUTARY	6.22																																			4A			4A											
071200020206	JASPER CO	INK0235	NA - New reach indexed at high resolution	INK0226_T1003	SLOUGH CREEK - UNNAMED TRIBUTARY	5.42																																			4A			4A											
071200020206	JASPER CO	INK0235	NA - New reach indexed at high resolution	INK0226_T1004	SLOUGH CREEK - UNNAMED TRIBUTARY	4.81																																			4A			4A											
071200020206	JASPER CO	INK0235_00	Bice Ditch (lower) - other tributaries	INK0226_T1001	SLOUGH CREEK	2.66																																			4A			4A		5B				5B				5B	5B
071200020206	JASPER CO	INK0235_00	Bice Ditch (lower) - other tributaries	INK0226_T1002	BICE DITCH	7.79																																			4A			4A		5B				5B				5B	5B
071200020206	JASPER CO	INK0235_00	Bice Ditch (lower) - other tributaries	INK0226_T1005	SLOUGH CREEK - UNNAMED TRIBUTARY	5.26																																			4A			4A		5B				5B				5B	5B
071200020206	JASPER CO	INK0235_T1019	Slough Creek	INK0226_05	SLOUGH CREEK	7.87																																			5A	4A	5A	4A		5B				5B				5B	5B
071200020204	BENTON CO	INK0236_00	CARPENTER CREEK (HEADWATER)	INK0224_T1001	CARPENTER CREEK	11.03																																			4A			4A											
071200020204	JASPER CO	INK0236_01	CARPENTER CREEK (REMINGTON, IN)	INK0224_01	CARPENTER CREEK	11.92																			5A	5A				5A												5A	5A	4A	4A	5A	4A									
071200020204	JASPER CO	INK0236_02	CARPENTER CREEK (DOWNSTREAM OF REMINGTON, IN)	INK0224_01	CARPENTER CREEK	11.92		5A	5A				5A											5A	5A				5A											5A	5A	5A	4A	5A	4A									
071200020204	BENTON CO	INK0236_T1001	CARPENTER CREEK - UNNAMED HEADWATER TRIBUTARY	INK0224_T1001	CARPENTER CREEK	11.03																																			4A			4A											
071200020204	BENTON CO	INK0236_T1002	CARPENTER CREEK - UNNAMED HEADWATER TRIBUTARY	INK0224_T1001	CARPENTER CREEK	11.03																																			4A			4A											
071200020204	BENTON CO	INK0236_T1003	LAMBERT LATERAL	INK0224_T1001	CARPENTER CREEK	11.03																																			4A			4A											
071200020204	JASPER CO	INK0236_T1004	BIDDLE DITCH	INK0224_01	CARPENTER CREEK	11.92																			5A	5A				5A												5A		4A		4A										
071200020204	JASPER CO	INK0236_T1005	MAY DITCH	INK0224_T1002	MAY DITCH	2.25																																			4A			4A											
071200020205	JASPER CO	INK0237	NA - New reach indexed at high resolution	INK0225_T1012	CARPENTER CREEK - UNNAMED TRIBUTARY	1.68																																			4A			4A											
071200020205	JASPER CO	INK0237_00	CARPENTER CREEK	INK0225_02	CARPENTER CREEK	21.33		5A	5A				5A											5A	5A				5A											5A	5A	4A	4A	5A	4A									
071200020205	JASPER CO	INK0237_T1001	CARPENTER CREEK - UNNAMED TRIBUTARY	INK0225_02	CARPENTER CREEK	21.33		5A	5A															5A	5A				5A											5A	5A	4A	4A	5A	4A									
071200020205	JASPER CO	INK0237_T1002	CARPENTER CREEK - UNNAMED TRIBUTARY	INK0225_T1010	CARPENTER CREEK - UNNAMED TRIBUTARY	3.12																																			4A			4A											
071200020205	JASPER CO	INK0237_T1003	MAY DITCH	INK0225_T1011	MAY DITCH	11.73	5A																5A																	5A	5A	4A	4A											
071200020205	JASPER CO	INK0237_T1004	CARPENTER CREEK - UNNAMED TRIBUTARY	INK0225_T1013	CARPENTER CREEK - UNNAMED TRIBUTARY	1.84																																			4A			4A											
071200020205	JASPER CO	INK0237_T1005	CARPENTER CREEK - UNNAMED TRIBUTARY	INK0225_T1014	CARPENTER CREEK - UNNAMED TRIBUTARY	3.66																																			4A			4A											
071200020205	JASPER	INK0237_T1006	CARPENTER CREEK - UNNAMED TRIBUTARY	INK0225_T1015	CARPENTER CREEK - UNNAMED TRIBUTARY	1.45																																			4A			4A											

HUC_12	COUNTY	AUID_2008	AUNAME_2008	AUID_2010	AUNAME_2010	AUID_2010 SIZE (MILES)	2008 IMPAIRED BIOTIC COMMUNITIES	2008 NUTRIENTS	2008 DISSOLVED OXYGEN	2008 TEMPERATURE	2008 PH	2008 SULFATE	2008 CHLORIDE	2008 TOTAL DISSOLVED SOLIDS	2008 TOTAL CYANIDE	2008 AMMONIA	2008 OIL&GREASE	2008 SILTATION	2008 TOTAL COPPER	2008 TOTAL NICKEL	2008 TOTAL ZINC	2008 TOTAL MERCURY (WATER)	2010 IMPAIRED BIOTIC COMMUNITIES	2010 NUTRIENTS	2010 DISSOLVED OXYGEN	2010 TEMPERATURE	2010 PH	2010 SULFATE	2010 CHLORIDE	2010 TOTAL DISSOLVED SOLIDS	2010 FREE CYANIDE	2010 AMMONIA	2010 OIL&GREASE	2010 SILTATION	2010 DISSOLVED COPPER	2010 DISSOLVED NICKEL	2010 DISSOLVED ZINC	2010 TOTAL MERCURY (WATER)	2008 IRCAT ALLUS	2010 IRCAT ALLUS	2008 ECOLI	2010 ECOLI	2008 IRCAT RECR	2010 IRCAT RECR	2008 TOTAL MERCURY (FISH TISSUE)	2008 PCBS (FISH TISSUE)	2008 TOTAL MERCURY (WATER)	2008 PCBS (WATER)	2008 DIOXIN (WATER)	2010 TOTAL MERCURY (FISH TISSUE)	2010 PCBS (FISH TISSUE)	2010 TOTAL MERCURY (WATER)	2010 PCBS (WATER)	2010 DIOXIN (WATER)	2008 IRCAT FISH	2010 IRCAT FISH
071200020205	JASPER CO	INK0238_00	SLOUGH CREEK-CARPENTER CREEK (LOWER)	INK0225_02	CARPENTER CREEK	21.33																		5A	5A				5A																								
071200020205	JASPER CO	INK0238_00	SLOUGH CREEK-CARPENTER CREEK (LOWER)	INK0225_T1016	CARPENTER CREEK - UNNAMED TRIBUTARY	1.71																																														
071200020205	JASPER CO	INK0238_00	SLOUGH CREEK-CARPENTER CREEK (LOWER)	INK0225_T1017	CARPENTER CREEK - UNNAMED TRIBUTARY	1.98																																													
071200020205	JASPER CO	INK0238_00	SLOUGH CREEK-CARPENTER CREEK (LOWER)	INK0225_T1018	CARPENTER CREEK - UNNAMED TRIBUTARY	4.57																																													
071200020206	JASPER CO	INK0238_00	SLOUGH CREEK-CARPENTER CREEK (LOWER)	INK0226_05	SLOUGH CREEK	7.87																																													
071200020401	JASPER CO/NEWTON CO	INK0241_00	CURTIS CREEK-HEADWATERS	INK0241_01	CURTIS CREEK	57.04																		5A	5A				3																							
071200020401	JASPER CO/NEWTON CO	INK0242_00	CURTIS CREEK-LONG DITCH (MOUNT AYR)	INK0241_01	CURTIS CREEK	57.04																		5A	5A				3																							
071200020401	JASPER CO/NEWTON CO	INK0242_00	CURTIS CREEK-LONG DITCH (MOUNT AYR)	INK0241_T1001	CURTIS CREEK - UNNAMED TRIBUTARY	4.95																																													
071200020401	NEWTON CO	INK0242_00	CURTIS CREEK-LONG DITCH (MOUNT AYR)	INK0241_T1002	ELIJAH DITCH	6.25																																													
071200020401	NEWTON CO	INK0242_00	CURTIS CREEK-LONG DITCH (MOUNT AYR)	INK0241_T1003	LONG DITCH	2.83																																													
071200020401	JASPER CO/NEWTON CO	INK0243_00	CURTIS CREEK-YEOMAN DITCH	INK0241_01	CURTIS CREEK	57.04		5A	5A				5A	5A										5A	5A				3																							
071200020401	JASPER CO	INK0243_00	CURTIS CREEK-YEOMAN DITCH	INK0241_T1004	YEOMAN DITCH	5.00		5A	5A				5A	5A										5A	5A				3																							
071200020402	JASPER CO/NEWTON CO	INK0243_00	CURTIS CREEK-YEOMAN DITCH	INK0242_01	IROQUOIS RIVER	10.69		5A	5A				5A	5A										5A	5A				3																					5B	5B			5B
071200020402	JASPER CO/NEWTON CO	INK0243_T1005	IROQUOIS RIVER	INK0242_01	IROQUOIS RIVER	10.69		5A	5A				5A	5A										5A	5A				3																					5B	5B			5B
071200020402	NEWTON CO	INK0244_00	TURNER DITCH-HAINES DITCH	INK0242_T1001	TURNER DITCH	8.59																																													
071200020402	NEWTON CO	INK0244_00	TURNER DITCH-HAINES DITCH	INK0242_T1002	IROQUOIS RIVER - UNNAMED TRIBUTARY	1.57																																														
071200020402	JASPER CO/NEWTON CO	INK0244_T1006	IROQUOIS RIVER	INK0242_01	IROQUOIS RIVER	10.69																		5A	5A				3																					5B	5B			5B
071200020403	JASPER CO	INK0245_00	GUSHWA DITCH-HUNTER DITCH	INK0243_02	GUSHWA DITCH	11.21																																													
071200020403	JASPER CO	INK0245_00	GUSHWA DITCH-HUNTER DITCH	INK0243_T1004	HUNTER DITCH	5.08																																													
071200020405	NEWTON CO	INK0246_00	MOSQUITO CREEK-SIMONIN DITCH	INK0245_T1001	MOSQUITO CREEK	6.62			5A																5A																											
071200020405	JASPER CO	INK0246_00	MOSQUITO CREEK-SIMONIN DITCH	INK0245_T1002	SIMONIN DITCH	5.37			5A																5A																											
071200020405	NEWTON CO	INK0246_T1007	IROQUOIS RIVER	INK0245_01	IROQUOIS RIVER	7.89																																														
071200020405	NEWTON CO	INK0247_00	HICKORY BRANCH BASIN AND OTHER TRIB	INK0245_01	IROQUOIS RIVER	7.89																																													
071200020405	NEWTON CO	INK0247_00	HICKORY BRANCH BASIN AND OTHER TRIB	INK0245_T1003	IROQUOIS RIVER - UNNAMED TRIBUTARY	4.15																																													
071200020405	NEWTON CO	INK0247_00	HICKORY BRANCH BASIN AND OTHER TRIB	INK0245_T1004	HICKORY BRANCH	14.12																																													
071200020405	NEWTON CO	INK0247_T1008	IROQUOIS RIVER	INK0245_01	IROQUOIS RIVER	7.89																																													
071200020404	NEWTON CO	INK0248_00	BARTEN DITCH-JONES DITCH	INK0244_T1001	BOWER DITCH	4.67																																													
071200020405	NEWTON CO	INK0248_00	BARTEN DITCH-JONES DITCH	INK0245_T1005	JONES DITCH	3.77																																												

HUC_12	COUNTY	AUID_2008	AUNAME_2008	AUID_2010	AUNAME_2010	AUID_2010 SIZE (MILES)	2008 IMPAIRED BIOTIC COMMUNITIES	2008 NUTREINTS	2008 DISSOLVED OXYGEN	2008 TEMPERATURE	2008 PH	2008 SULFATE	2008 CHLORIDE	2008 TOTAL DISSOLVED SOLIDS	2008 TOTAL CYANIDE	2008 AMMONIA	2008 OIL&GREASE	2008 SILTATION	2008 TOTAL COPPER	2008 TOTAL NICKEL	2008 TOTAL ZINC	2008 TOTAL MERCURY (WATER)	2010 IMPAIRED BIOTIC COMMUNITIES	2010 NUTRIENTS	2010 DISSOLVED OXYGEN	2010 TEMPERATURE	2010 PH	2010 SULFATE	2010 CHLORIDE	2010 TOTAL DISSOLVED SOLIDS	2010 FREE CYANIDE	2010 AMMONIA	2010 OIL&GREASE	2010 SILTATION	2010 DISSOLVED COPPER	2010 DISSOLVED NICKEL	2010 DISSOLVED ZINC	2010 TOTAL MERCURY (WATER)	2008 IRCAT ALLUS	2010 IRCAT ALUS	2008 ECOLI	2010 ECOLI	2008 IRCAT RECR	2010 IRCAT RECR	2008 TOTAL MERCURY (FISH TISSUE)	2008 PCBS (FISH TISSUE)	2008 TOTAL MERCURY (WATER)	2008 PCBS (WATER)	2008 DIOXIN (WATER)	2010 TOTAL MERCURY (FISH TISSUE)	2010 PCBS (FISH TISSUE)	2010 TOTAL MERCURY (WATER)	2010 PCBS (WATER)	2010 DIOXIN (WATER)	2008 IRCAT FISH	2010 IRCAT FISH
071200020405	NEWTON CO	INK0248_00	BARTEN DITCH-JONES DITCH	INK0245_T1006	BARTEN DITCH	5.73																																				4A		4A														
071200020405	NEWTON CO	INK0248_T1009	IROQUOIS RIVER	INK0245_01	IROQUOIS RIVER	7.89																																			5A	4A	5A	4A	5B	5B			5B	5B				5B	5B
071200020403	NEWTON CO	INK0249	NA - New reach indexed at high resolution	INK0243_01A	HUNTER DITCH - UNNAMED TRIBUTARY	0.78																																			4A		4A														
071200020403	JASPER CO/NEWTON CO	INK0249_01	HUNTER DITCH	INK0243_01	HUNTER DITCH	20.05																																					4A		4A														
071200020403	JASPER CO/NEWTON CO	INK0249_T1001	HAM LATERAL	INK0243_01	HUNTER DITCH	20.05																																					4A		4A														
071200020403	JASPER CO/NEWTON CO	INK0249_T1002	HUNTER DITCH - UNNAMED TRIBUTARY	INK0243_01	HUNTER DITCH	20.05																																					4A		4A														
071200020403	NEWTON CO	INK0249_T1003	HUNTER DITCH - UNNAMED TRIBUTARY	INK0243_T1001	HUNTER DITCH - UNNAMED TRIBUTARY	3.33																																					4A		4A														
071200020403	JASPER CO/NEWTON CO	INK0249_T1004	HUNTER DTICH - UNNAMED TRIBUTARY	INK0243_01	HUNTER DITCH	20.05																																					4A		4A														
071200020403	NEWTON CO	INK0249_T1005	MORAN DITCH	INK0243_T1002	MORAN DITCH	3.42																																					4A		4A														
071200020403	NEWTON CO	INK0249_T1006	WEIS DITCH	INK0243_T1003	WEIS DITCH	2.69	5A		5A														5A		5A															5A	5A		4A		4A											
071200020404	NEWTON CO	INK024A_00	DARROCH DITCH-BOWER DITCH	INK0244_01	DARROCH DITCH	9.77																																					4A		4A														
071200020503	NEWTON CO	INK0251	NA - New reach indexed at high resolution	INK0253_T1001	MCCRAY DITCH	1.89																		

HUC_12	COUNTY	AUID_2008	AUNAME_2008	AUID_2010	AUNAME_2010	AUID_2010 SIZE (MILES)	2008 IMPAIRED BIOTIC COMMUNITIES	2008 NUTREINTS	2008 DISSOLVED OXYGEN	2008 TEMPERATURE	2008 PH	2008 SULFATE	2008 CHLORIDE	2008 TOTAL DISSOLVED SOLIDS	2008 TOTAL CYANIDE	2008 AMMONIA	2008 OIL&GREASE	2008 SILTATION	2008 TOTAL COPPER	2008 TOTAL NICKEL	2008 TOTAL ZINC	2008 TOTAL MERCURY (WATER)	2010 IMPAIRED BIOTIC COMMUNITIES	2010 NUTRIENTS	2010 DISSOLVED OXYGEN	2010 TEMPERATURE	2010 PH	2010 SULFATE	2010 CHLORIDE	2010 TOTAL DISSOLVED SOLIDS	2010 FREE CYANIDE	2010 AMMONIA	2010 OIL&GREASE	2010 SILTATION	2010 DISSOLVED COPPER	2010 DISSOLVED NICKEL	2010 DISSOLVED ZINC	2010 TOTAL MERCURY (WATER)	2008 IRCAT ALUS	2010 IRCAT ALUS	2008 ECOLI	2010 ECOLI	2008 IRCAT RECR	2010 IRCAT RECR	2008 TOTAL MERCURY (FISH TISSUE)	2008 PCBS (FISH TISSUE)	2008 TOTAL MERCURY (WATER)	2008 PCBS (WATER)	2008 DIOXIN (WATER)	2010 TOTAL MERCURY (FISH TISSUE)	2010 PCBS (FISH TISSUE)	2010 TOTAL MERCURY (WATER)	2010 PCBS (WATER)	2010 DIOXIN (WATER)	2008 IRCAT FISH	2010 IRCAT FISH
071200020504	BENTON CO/NEWTON CO	INK0255_T1002	MONTGOMERY DITCH - UNNAMED TRIBUTARY	INK0254_T1001	MONTGOMERY DITCH	12.67																	5A																													
071200020504	BENTON CO/NEWTON CO	INK0255_T1004	MONTGOMERY DITCH - UNNAMED TRIBUTARY (MERIDIAN ROAD)	INK0254_01	MONTGOMERY DITCH	10.43																																												
071200020505	NEWTON CO	INK0256_01A	TALLEY DITCH	INK0255_T1005	TALLEY DITCH	7.55	5A																5A																**5A**	**5A**		4A		**4A**													
071200020505	NEWTON CO	INK0256_01B	MORRISON DITCH	INK0255_T1005	TALLEY DITCH	7.55																	5A																**5A**		4A		**4A**													
071200020505	NEWTON CO	INK0256_02	KENT DITCH (KENTLAND, IN)	INK0255_T1006	KENT DITCH	8.63																	5A		5A														**5A**		4A		**4A**													
071200020505	NEWTON CO	INK0256_02A	KENT DITCH (KENTLAND, IN)	INK0255_T1006	KENT DITCH	8.63	5A																5A		5A														**5A**	**5A**	4A		**4A**													
071200020505	NEWTON CO	INK0256_02B	KENT DITCH	INK0255_T1006	KENT DITCH	8.63																	5A		5A															**5A**	4A		**4A**													
071200020505	NEWTON CO	INK0256_03	MONTGOMERY DITCH	INK0255_04	MONTGOMERY DITCH	5.24																	5A	5A	5A															**5A**	4A		**4A**													
071200020505	NEWTON CO	INK0256_T1001	KENT DITCH - UNNAMED HEADWATER TRIBUTARY	INK0255_T1006	KENT DITCH	8.63																	5A		5A															**5A**	4A		**4A**													
071200020505	NEWTON CO	INK0257_00	MONTGOMERY DITCH - UNNAMED TRIBUTARY (KENTLAND, IN)	INK0255_T1008	MORRISON DITCH	10.38																	5A	5A	5A															**5A**	4A		**4A**													
071200020505	NEWTON CO	INK0257_01	MONTGOMERY DITCH - UNNAMED TRIBUTARY (KENTLAND, IN)	INK0255_T1007	MONTGOMERY DITCH	4.94	5A																5A	5A	5A															**5A**	4A		**4A**													
071200020505	NEWTON CO	INK0257_02	MORRISON DITCH	INK0255_T1008	MORRISON DITCH	10.38	5A	5A	5A														5A	5A	5A															**5A**	**5A**	4A		**4A**													
071200020505	NEWTON CO	INK0257_02A	MORRISON DITCH - UNNAMED TRIBUTARY	INK0255_T1008	MORRISON DITCH	10.38		5A	5A														5A	5A	5A															**5A**	**5A**	4A		**4A**													
071200020505	NEWTON CO	INK0257_03	MONTGOMERY DITCH	INK0255_04	MONTGOMERY DITCH	5.24	5A	5A	5A														5A	5A	5A															**5A**	**5A**	4A		**4A**													
071200020508	NEWTON CO	INK0258	NA - New reach indexed at high resolution	INK0258_01	IROQUOIS RIVER - UNNAMED TRIBUTARY	0.29																																												
071200020506	NEWTON CO	INK0258_00	BONHAM DITCH	INK0256_T1003	BONHAM DITCH	12.35																																				4A		**4A**													
071200020506	NEWTON CO	INK0258_01	BONHAM DITCH	INK0256_T1003	BONHAM DITCH	12.35																																				4A		**4A**													
071200020506	NEWTON CO	INK0258_01	BONHAM DITCH	INK0256_T1003	BONHAM DITCH	9.30																																				4A		**4A**													
071200020506	NEWTON CO	INK0258_02	MONTGOMERY DITCH	INK0256_01	MONTGOMERY DITCH	1.97																																				4A		**4A**													
071200020506	BENTON CO	INK0259	NA - New reach indexed at high resolution	INK0256_T1004A	SHELDON CREEK - UNNAMED TRIBUTARY	0.16																																				4A		**4A**													
071200020506	NEWTON CO	INK0259_00	MONTGOMERY DITCH-SHELDON NO. 1 DITCH	INK0256_01	MONTGOMERY DITCH	1.97																																				4A		**4A**													
071200020506	NEWTON CO	INK0259_00	MONTGOMERY DITCH-SHELDON NO. 1 DITCH	INK0256_T1004	SHELDON CREEK	5.35																																				4A		**4A**													
071200020507	NEWTON CO	INK025A	NA - New reach indexed at high resolution	INK0257_T1001	IROQUOIS RIVER - UNNAMED TRIBUTARY	0.29																																				4A		**4A**													
071200020507	NEWTON CO	INK025A_T1012	IROQUOIS RIVER-SOUTH CONCORD BRANCH (ILL)	INK0257_04	IROQUOIS RIVER	1.62																																				4A		**4A**	5B	5B			5B	5B				**5B**	**5B**
071200020701	BENTON CO	INK0271_00	SUGAR CREEK-UPPER SUGAR CREEK (BENTON)	INK0271_01	SUGAR CREEK, UPPER	5.32																		

HUC_12	COUNTY	AUID_2008	AUNAME_2008	AUID_2010	AUNAME_2010	AUID_2010 SIZE (MILES)	2008 IMPAIRED BIOTIC COMMUNITIES	2008 NUTREINTS	2008 DISSOLVED OXYGEN	2008 TEMPERATURE	2008 PH	2008 SULFATE	2008 CHLORIDE	2008 TOTAL DISSOLVED SOLIDS	2008 TOTAL CYANIDE	2008 AMMONIA	2008 OIL&GREASE	2008 SILTATION	2008 TOTAL COPPER	2008 TOTAL NICKEL	2008 TOTAL ZINC	2008 TOTAL MERCURY (WATER)	2010 IMPAIRED BIOTIC COMMUNITIES	2010 NUTRIENTS	2010 DISSOLVED OXYGEN	2010 TEMPERATURE	2010 PH	2010 SULFATE	2010 CHLORIDE	2010 TOTAL DISSOLVED SOLIDS	2010 FREE CYANIDE	2010 AMMONIA	2010 OIL&GREASE	2010 SILTATION	2010 DISSOLVED COPPER	2010 DISSOLVED NICKEL	2010 DISSOLVED ZINC	2010 TOTAL MERCURY (WATER)	2008 IRCAT ALLUS	2010 IRCAT ALLUS	2008 ECOLI	2010 ECOLI	2008 IRCAT RECR	2010 IRCAT RECR	2008 TOTAL MERCURY (FISH TISSUE)	2008 PCBS (FISH TISSUE)	2008 TOTAL MERCURY (WATER)	2008 PCBS (WATER)	2008 DIOXIN (WATER)	2010 TOTAL MERCURY (FISH TISSUE)	2010 PCBS (FISH TISSUE)	2010 TOTAL MERCURY (WATER)	2010 PCBS (WATER)	2010 DIOXIN (WATER)	2008 IRCAT FISH	2010 IRCAT FISH
071200020705	BENTON CO	INK0272_T1001	SUGAR CREEK - UNNAMED TRIBUTARY	INK0275_T1001	SUGAR CREEK - UNNAMED TRIBUTARY	1.80																																																			
071200020705	BENTON CO	INK0272_T1002	SUGAR CREEK - UNNAMED TRIBUTARY	INK0275_T1002	SUGAR CREEK - UNNAMED TRIBUTARY	1.11																																																		
071200020705	BENTON CO	INK0272_T1003	SUGAR CREEK - UNNAMED TRIBUTARY	INK0275_T1003	SUGAR CREEK - UNNAMED TRIBUTARY	1.48																																																		
071200020705	BENTON CO	INK0272_T1004	SUGAR CREEK - UNNAMED TRIBUTARY	INK0275_01	SUGAR CREEK	21.55																																																		
071200020705	BENTON CO	INK0272_T1004	SUGAR CREEK - UNNAMED TRIBUTARY	INK0275_T1004	SUGAR CREEK - UNNAMED TRIBUTARY	2.37																																																		
071200020705	BENTON CO	INK0272_T1005	SUGAR CREEK - UNNAMED TRIBUTARY	INK0275_T1005	SUGAR CREEK - UNNAMED TRIBUTARY	2.93																																																		
071200020705	BENTON CO	INK0272_T1006	SUGAR CREEK - UNNAMED TRIBUTARY	INK0275_T1006	SUGAR CREEK - UNNAMED TRIBUTARY	1.60																																																		
071200020702	BENTON CO	INK0273	NA - New reach indexed at high resolution	INK0272_03A	MUD CREEK - UNNAMED TRIBUTARY	1.50																																																	
071200020702	BENTON CO	INK0273_00	MUD CREEK-HEADWATERS (BENTON)	INK0272_03	MUD CREEK	16.38																																																	
071200020702	BENTON CO	INK0273_00	MUD CREEK-HEADWATERS (BENTON)	INK0272_T1007	MUD CREEK - UNNAMED TRIBUTARY	7.70																																																		
071200020702	BENTON CO	INK0273_00	MUD CREEK-HEADWATERS (BENTON)	INK0272_T1008	MUD CREEK - UNNAMED TRIBUTARY	7.91																																																		
071200020702	BENTON CO	INK0273_00	MUD CREEK-HEADWATERS (BENTON)	INK0272_T1009	MUD CREEK - UNNAMED TRIBUTARY	4.49																																																		
071200020702	BENTON CO	INK0274_00	MUD CREEK-COON CREEK/GRETENCORD DITCH	INK0272_03	MUD CREEK	16.38																																																	
071200020702	BENTON CO	INK0274_00	MUD CREEK-COON CREEK/GRETENCORD DITCH	INK0272_T1010	COON CREEK	8.11																																																	
071200020702	BENTON CO	INK0274_00	MUD CREEK-COON CREEK/GRETENCORD DITCH	INK0272_T1011	GRETENCORD DITCH	6.09																																																	
071200020705	BENTON CO	INK0275_01	MUD CREEK	INK0275_01	SUGAR CREEK	21.55																																																	
071200020703	BENTON CO	INK0276_00	FINIGAN DITCH-KULT DITCH	INK0273_01	FINIGAN DITCH	17.38																																																
071200020703	BENTON CO	INK0276_00	FINIGAN DITCH-KULT DITCH	INK0273_02	MUD CREEK	7.54																																																
071200020704	BENTON CO	INK0277	NA - New reach indexed at high resolution	INK0274_T1002	MUD CREEK - UNNAMED TRIBUTARY	0.35																																																	
071200020704	BENTON CO	INK0277_00	SALMON DITCH	INK0274_01	SALMON DITCH	8.23																																																
071200020704	BENTON CO	INK0277_01	SALMON DITCH	INK0274_01	SALMON DITCH	8.23																																																
071200020704	BENTON CO	INK0277_02	MUD CREEK (IL)	INK0274_T1003	MUD CREEK (IL)	0.44																																																
071200020704	BENTON CO	INK0277_T1001	MINIER LATERAL	INK0274_T1001	MINIER LATERAL	3.40																																														5A	4A	5A	4A															
071200020706	BENTON CO	INK0278	NA - New reach indexed at high resolution	INK0276_03	SUGAR CREEK - UNNAMED TRIBUTARY	0.09																																																	
071200020706	BENTON CO	INK0278_00	STOCKLAND (ILL) TRIBUTARY	INK0276_01	SUGAR CREEK - UNNAMED TRIBUTARY	0.94																																																	
071200020706	BENTON CO	INK0278_00	STOCKLAND (ILL) TRIBUTARY	INK0276_02	SUGAR CREEK - UNNAMED TRIBUTARY	0.69																																																	
071200020710	BENTON	INK0293_00	COON CREEK-HEADWATERS (ILL)	INK027A_01	COON CREEK	0.90																																																
071200021301	NEWTON CO	INK02F1_00	BERGEN/HANGER DITCHES	INK02D1_02	WENTWORTH CREEK	6.51																	5A																				5A			4A		4A											

HUC_12	COUNTY	AUID_2008	AUNAME_2008	AUID_2010	AUNAME_2010	AUID_2010 SIZE (MILES)	2008 IMPAIRED BIOTIC COMMUNITIES	2008 NUTREINTS	2008 DISSOLVED OXYGEN	2008 TEMPERATURE	2008 PH	2008 SULFATE	2008 CHLORIDE	2008 TOTAL DISSOLVED SOLIDS	2008 TOTAL CYANIDE	2008 AMMONIA	2008 OIL&GREASE	2008 SILTATION	2008 TOTAL COPPER	2008 TOTAL NICKEL	2008 TOTAL ZINC	2008 TOTAL MERCURY (WATER)	2010 IMPAIRED BIOTIC COMMUNITIES	2010 NUTRIENTS	2010 DISSOLVED OXYGEN	2010 TEMPERATURE	2010 PH	2010 SULFATE	2010 CHLORIDE	2010 TOTAL DISSOLVED SOLIDS	2010 FREE CYANIDE	2010 AMMONIA	2010 OIL&GREASE	2010 SILTATION	2010 DISSOLVED COPPER	2010 DISSOLVED NICKEL	2010 DISSOLVED ZINC	2010 TOTAL MERCURY (WATER)	2008 IRCAT ALLUS	2010 IRCAT ALUS	2008 ECOLI	2010 ECOLI	2008 IRCAT RECR	2010 IRCAT RECR	2008 TOTAL MERCURY (FISH TISSUE)	2008 PCBS (FISH TISSUE)	2008 TOTAL MERCURY (WATER)	2008 PCBS (WATER)	2008 DIOXIN (WATER)	2010 TOTAL MERCURY (FISH TISSUE)	2010 PCBS (FISH TISSUE)	2010 TOTAL MERCURY (WATER)	2010 PCBS (WATER)	2010 DIOXIN (WATER)	2008 IRCAT FISH	2010 IRCAT FISH
071200021301	NEWTON CO	INK02F1_00	BERGEN/HANGER DITCHES	INK02D1_T1005	WENTWORTH CREEK - UNNAMED TRIBUTARY	8.75																																															
071200021301	NEWTON CO	INK02F1_00	BERGEN/HANGER DITCHES	INK02D1_T1006	HANGER CREEK	4.38																																														
071200021301	NEWTON CO	INK02F1_00	BERGEN/HANGER DITCHES	INK02D1_T1007	BERGREN DITCH	11.84																																														
071200021301	NEWTON CO	INK02F1_00	BERGEN/HANGER DITCHES	INK02D1_T1008	BOLLEY DITCH	4.27																																													
071200021301	NEWTON CO	INK02F1_T1013	BEAVER CREEK	INK02D1_02	WENTWORTH CREEK	6.51																	5A																		5A											
071200021301	NEWTON CO	INK02F2_00	NARROWS DITCH-SPITLER DITCH	INK02D1_01	NARROWS DITCH	14.02																																													
071200021301	NEWTON CO	INK02F2_00	NARROWS DITCH-SPITLER DITCH	INK02D1_T1001	LINTNER DITCH	4.01																																													
071200021301	NEWTON CO	INK02F2_00	NARROWS DITCH-SPITLER DITCH	INK02D1_T1002	NARROWS DITCH - UNNAMED TRIBUTARY	1.48																																													
071200021301	NEWTON CO	INK02F2_00	NARROWS DITCH-SPITLER DITCH	INK02D1_T1003	NARROWS DITCH - UNNAMED TRIBUTARY	1.54																																												
071200021301	NEWTON CO	INK02F2_00	NARROWS DITCH-SPITLER DITCH	INK02D1_T1004	SPITLER DITCH	6.85																																												
071200021302	NEWTON CO	INK02F3	NA - New reach indexed at high resolution	INK02D2_01A	BEAVER CREEK - UNNAMED TRIBUTARY	0.23																																												
071200021302	NEWTON CO	INK02F3	NA - New reach indexed at high resolution	INK02D2_T1002	BEAVER CREEK - UNNAMED TRIBUTARY	2.74																																												
071200021302	NEWTON CO	INK02F3	NA - New reach indexed at high resolution	INK02D2_T1005	BEAVER CREEK - UNNAMED TRIBUTARY	3.04																																												
071200021302	NEWTON CO	INK02F3	NA - New reach indexed at high resolution	INK02D2_T1006	BEAVER CREEK - UNNAMED TRIBUTARY	0.99																																												
071200021302	NEWTON CO	INK02F3_00	DEARDURFF DITCH AND OTHER TRIBUTARYS	INK02D2_T1001	SHEEP DITCH	7.90																																												
071200021302	NEWTON CO	INK02F3_00	DEARDURFF DITCH AND OTHER TRIBUTARYS	INK02D2_T1003	BEAVER CREEK - UNNAMED TRIBUTARY	1.74																																											
071200021302	NEWTON CO	INK02F3_00	DEARDURFF DITCH AND OTHER TRIBUTARYS	INK02D2_T1004	DEARDRUFF DITCH	5.56																																											
071200021302	NEWTON CO	INK02F3_T1014	BEAVER CREEK	INK02D2_01	BEAVER CREEK	3.53	5A																5A																		5A	5A										
071200021303	NEWTON CO	INK02F4_00	SALISBURY DITCH	INK02D3_01	BEAVER CREEK	10.35																																												
071200021303	NEWTON CO	INK02F4_00	SALISBURY DITCH	INK02D3_T1001	SALISBURY DITCH	18.17																																												
071200021303	NEWTON CO	INK02F4_00	SALISBURY DITCH	INK02D3_T1002	CARLSON DITCH	5.08																																												
071200021303	NEWTON CO	INK02F4_T1015	BEAVER CREEK	INK02D3_01	BEAVER CREEK	10.35																																						5A	4A	5A	4A										
071200021304	NEWTON CO	INK02F6	NA - New reach indexed at high resolution	INK02D4_01A	HOUSEWORTH DITCH - UNNAMED TRIBUTARY	1.23																																												
071200021304	NEWTON CO	INK02F6	NA - New reach indexed at high resolution	INK02D4_01D	HOUSEWORTH DITCH - UNNAMED TRIBUTARY	0.27																																												
071200021304	NEWTON CO	INK02F6	NA - New reach indexed at high resolution	INK02D4_01E	HOUSEWORTH DITCH - UNNAMED TRIBUTARY	0.17																																												
071200021304	NEWTON CO	INK02F6	NA - New reach indexed at high resolution	INK02D4_T1003	HOUSEWORTH DITCH - UNNAMED TRIBUTARY	2.69																																												
071200021304	NEWTON CO	INK02F6	NA - New reach indexed at high resolution	INK02D4_T1004	HOUSEWORTH DITCH - UNNAMED TRIBUTARY	2.83																																												
071200021304	NEWTON CO	INK02F6_00	LAWLER DITCH	INK02D4_01	HOUSEWORTH DITCH	14.46																																												

HUC_12	COUNTY	AUID_2008	AUNAME_2008	AUID_2010	AUNAME_2010	AUID_2010 SIZE (MILES)	2008 IMPAIRED BIOTIC COMMUNITIES	2008 NUTRIENTS	2008 DISSOLVED OXYGEN	2008 TEMPERATURE	2008 PH	2008 SULFATE	2008 CHLORIDE	2008 TOTAL DISSOLVED SOLIDS	2008 TOTAL CYANIDE	2008 AMMONIA	2008 OIL&GREASE	2008 SILTATION	2008 TOTAL COPPER	2008 TOTAL NICKEL	2008 TOTAL ZINC	2008 TOTAL MERCURY (WATER)	2010 IMPAIRED BIOTIC COMMUNITIES	2010 NUTRIENTS	2010 DISSOLVED OXYGEN	2010 TEMPERATURE	2010 PH	2010 SULFATE	2010 CHLORIDE	2010 TOTAL DISSOLVED SOLIDS	2010 FREE CYANIDE	2010 AMMONIA	2010 OIL&GREASE	2010 SILTATION	2010 DISSOLVED COPPER	2010 DISSOLVED NICKEL	2010 DISSOLVED ZINC	2010 TOTAL MERCURY (WATER)	2008 IRCAT ALUS	2010 IRCAT ALUS	2008 ECOLI	2010 ECOLI	2008 IRCAT RECR	2010 IRCAT RECR	2008 TOTAL MERCURY (FISH TISSUE)	2008 PCBS (FISH TISSUE)	2008 TOTAL MERCURY (WATER)	2008 PCBS (WATER)	2008 DIOXIN (WATER)	2010 TOTAL MERCURY (FISH TISSUE)	2010 PCBS (FISH TISSUE)	2010 TOTAL MERCURY (WATER)	2010 PCBS (WATER)	2010 DIOXIN (WATER)	2008 IRCAT FISH	2010 IRCAT FISH
071200021304	NEWTON CO	INK02F6_00	LAWLER DITCH	INK02D4_01B	HOUSEWORTH DITCH - UNNAMED TRIBUTARY	1.94																																																
071200021304	NEWTON CO	INK02F6_00	LAWLER DITCH	INK02D4_T1001	LAWLER DITCH	3.08																																															
071200021304	NEWTON CO	INK02F6_00	LAWLER DITCH	INK02D4_T1002	HOUSEWORTH DITCH - UNNAMED TRIBUTARY	2.28																																															
071200021304	NEWTON CO	INK02F6_01	LAWLER DITCH	INK02D4_T1001	LAWLER DITCH	3.08																																														
071200021304	NEWTON CO	INK02F6_02	GOOSE POND SWAMP OUTLET	INK02D4_01C	GOOSE POND SWAMP OUTLET	0.34																																														
071200021304	NEWTON CO	INK02F6_03	HOUSEWORTH DITCH	INK02D4_01	HOUSEWORTH DITCH	14.46																																														
071200021304	NEWTON CO	INK02F6_03A	HOUSEWORTH DITCH - UNNAMED TRIBUTARY	INK02D4_01	HOUSEWORTH DITCH	14.46																																														
071200021304	NEWTON CO	INK02F6_03B	HOUSEWORTH DITCH - UNNAMED TRIBUTARY	INK02D4_01	HOUSEWORTH DITCH	14.46																																														
071200021304	NEWTON CO	INK02F6_03C	HOUSEWORTH DITCH	INK02D4_01	HOUSEWORTH DITCH	14.46																																														
071200021304	NEWTON CO	INK02F6_03D	HOUSEWORTH DITCH - UNNAMED TRIBUTARY	INK02D4_01	HOUSEWORTH DITCH	14.46																																														
071200021304	NEWTON CO	INK02F6_04	LAWLER DITCH (TO BEAVER CREEK)	INK02D4_01B	HOUSEWORTH DITCH - UNNAMED TRIBUTARY	1.94																																														
071200021304	NEWTON CO	INK02F7_00	RINER HOUSEWORTH DITCH-HOOPER BRANCH (ILL)	INK02D4_01	HOUSEWORTH DITCH	14.46																																														
071200021304	NEWTON CO	INK02F7_00	RINER HOUSEWORTH DITCH-HOOPER BRANCH (ILL)	INK02D4_T1005	HOOPER BRANCH	5.03																																														
071200021306	NEWTON CO	INK02FA_00	LITTLE BEVER CREEK-HEADWATERS	INK02D6_01	LITTLE BEAVER CREEK - UNNAMED TRIBUTARY	3.52																																														
071200030305	LAKE	INK0335_T1004	LITTLE CALUMET RIVER	INK0335_01	LITTLE CALUMET RIVER	0.03			5A				5A		5A								5A		5A				5A		5A								**5A**	**5A**	4A	4A	**4A**	**4A**						5B				**5B**	**5B**
071200030305	LAKE	INK0335_T1005	LITTLE CALUMET RIVER	INK0335_02	LITTLE CALUMET RIVER	0.03			5A				5A		5A								5A		5A				5A		5A								**5A**	**5A**	4A	4A	**4A**	**4A**						5B				**5B**	**5B**
071200030305	LAKE	INK0336_T1002	LITTLE CALUMET RIVER	INK0335_03	LITTLE CALUMET RIVER	0.00			5A				5A		5A								5A		5A				5A		5A								**5A**	**5A**	4A	4A	**4A**	**4A**						5B				**5B**	**5B**
071200030407	LAKE	INK0351_T1001	Grand Calumet River - Illinois to Indiana Harbor Canal	INK0347_01	GRAND CALUMET RIVER - (INDIANA HARBOR CANAL TO ILLINOIS)	3.37	5A	5A	5A				5A		5A	5A							5A	5A	5A				5A		2	5A							**5A**	**5A**	5A	5A	**5A**	**5A**		5B				5B				**5B**	**5B**

Table A3: Waterbody impairments removed from Category 5 due to resegmentation. Assessment information for all AUs resegmented were reevaluated and/or applied to the resulting new AUs as appropriate. The application of impairment information to new AUs may be tracked through the segmentation process with the information in Attachment 1, Table A2 (available as a spreadsheet in electronic format only).

BASIN	HYDROLOGIC UNIT CODE	COUNTY	ASSESSMENT UNIT ID	ASSESSMENT UNIT NAME	CAUSE OF IMPAIRMENT
UPPER WABASH	5120107010010	HOWARD CO	INB0711_00	GRASSY FORK DITCH - HARPER DITCH	E. COLI
UPPER WABASH	5120107010030	TIPTON CO	INB0713_00	MUD CREEK - HEADWATERS (TIPTON)	E. COLI
UPPER WABASH	5120107010040	TIPTON CO	INB0714_00	MUD CREEK	E. COLI
UPPER WABASH	5120107010040	TIPTON CO	INB0714_T1001	ROSS DITCH	E. COLI
UPPER WABASH	5120107010040	TIPTON CO	INB0714_T1002	NORTH CREEK	E. COLI
UPPER WABASH	5120107010040	TIPTON CO	INB0714_T1003	OFF DITCH	E. COLI
UPPER WABASH	5120107010060	TIPTON CO	INB0716_00	TURKEY CREEK - ASKREN/ ROUND PRAIRIE DITCHES	E. COLI
UPPER WABASH	5120107010060	TIPTON CO	INB0716_T1030	TURKEY CREEK	E. COLI
UPPER WABASH	5120107010070	HOWARD CO	INB0717_00	MUD CREEK	E. COLI
UPPER WABASH	5120107010070	HOWARD CO	INB0717_T1001	WILDCAT CREEK	E. COLI
UPPER WABASH	5120107010070	HOWARD CO	INB0717_T1001	WILDCAT CREEK	PCBS IN FISH TISSUE
UPPER WABASH	5120107010070	HOWARD CO	INB0717_T1031	MUD CREEK - IRWIN CREEK	E. COLI
UPPER WABASH	5120107010080	HOWARD CO	INB0718_T1002	WILDCAT CREEK - JEROME	E. COLI
UPPER WABASH	5120107010100	HOWARD CO	INB071A_00	STAHL DITCH	E. COLI
UPPER WABASH	5120107010100	HOWARD CO	INB071A_T1005	PRAIRIE CREEK DITCH - UPPER	E. COLI
UPPER WABASH	5120107010100	HOWARD CO	INB071A_T1006	WILDCAT CREEK - MAINSTEM	E. COLI
UPPER WABASH	5120107010100	HOWARD CO	INB071A_T1006	WILDCAT CREEK - MAINSTEM	PCBS IN FISH TISSUE
UPPER WABASH	5120107010100	HOWARD CO	INB071A_T1025	WILDCAT CREEK - UPSTREAM OF WATER INTAKE	E. COLI
UPPER WABASH	5120107010100	HOWARD CO	INB071A_T1025	WILDCAT CREEK - UPSTREAM OF WATER INTAKE	PCBS IN FISH TISSUE
UPPER WABASH	5120107010100	HOWARD CO	INB071A_T1032	PRAIRIE CREEK DITCH - LOWER	E. COLI
UPPER WABASH	5120107010100	HOWARD CO	INB071A_T1033	CANNON - GOYER DITCH	E. COLI
UPPER WABASH	5120107010100	HOWARD CO	INB071A_T1034	WILDCAT CREEK - MAINSTEM	PCBS IN FISH TISSUE
UPPER WABASH	5120107010110	HOWARD CO	INB071B_00	FINN DITCH AND OTHER TRIBUTARIES	E. COLI
UPPER WABASH	5120107010110	HOWARD CO	INB071B_T1007	KOKOMO CREEK - HEADWATERS	E. COLI
UPPER WABASH	5120107010120	HOWARD CO	INB071C_00	MARTIN - YOUNGMAN DITCH BASIN	E. COLI

Table A3: Waterbody impairments removed from Category 5 due to resegmentation. Assessment information for all AUs resegmented were reevaluated and/or applied to the resulting new AUs as appropriate. The application of impairment information to new AUs may be tracked through the segmentation process with the information in Attachment 1, Table A2 (available as a spreadsheet in electronic format only).

BASIN	HYDROLOGIC UNIT CODE	COUNTY	ASSESSMENT UNIT ID	ASSESSMENT UNIT NAME	CAUSE OF IMPAIRMENT
UPPER WABASH	5120107010100	HOWARD CO	INB071C_T1026	KOKOMO CREEK	PCBS IN FISH TISSUE
UPPER WABASH	5120107020010	HOWARD CO	INB0721_T1008	WILDCAT CREEK (UPSTREAM OF SPRING RUN)	E. COLI
UPPER WABASH	5120107020010	HOWARD CO	INB0721_T1008	WILDCAT CREEK (UPSTREAM OF SPRING RUN)	MERCURY IN FISH TISSUE
UPPER WABASH	5120107020010	HOWARD CO	INB0721_T1008	WILDCAT CREEK (UPSTREAM OF SPRING RUN)	PCBS IN FISH TISSUE
UPPER WABASH	5120107020010	HOWARD CO	INB0721_T1009	WILDCAT CREEK (DOWNSTREAM OF SPRING RUN)	E. COLI
UPPER WABASH	5120107020010	HOWARD CO	INB0721_T1009	WILDCAT CREEK (DOWNSTREAM OF SPRING RUN)	MERCURY IN FISH TISSUE
UPPER WABASH	5120107020010	HOWARD CO	INB0721_T1009	WILDCAT CREEK (DOWNSTREAM OF SPRING RUN)	PCBS IN FISH TISSUE
UPPER WABASH	5120107020010	HOWARD CO	INB0721_T1011	HALIHAN DITCH	E. COLI
UPPER WABASH	5120107020020	HOWARD CO	INB0722_00	LITTLE WILDCAT CREEK - EAST FORK	E. COLI
UPPER WABASH	5120107020020	HOWARD CO	INB0722_00	LITTLE WILDCAT CREEK - EAST FORK	PCBS IN FISH TISSUE
UPPER WABASH	5120107020020	HOWARD CO	INB0722_00B	EAST FORK LITTLE WILDCAT CREEK - UNNAMED TRIBUTARY	PCBS IN FISH TISSUE
UPPER WABASH	5120107020020	TIPTON CO	INB0722_T1009	KELLY WEST DITCH	E. COLI
UPPER WABASH	5120107020020	TIPTON CO	INB0722_T1009	KELLY WEST DITCH	PCBS IN FISH TISSUE
UPPER WABASH	5120107020020	TIPTON CO	INB0722_T1035	UNNAMED TRIBUTARY	DISSOLVED OXYGEN
UPPER WABASH	5120107020020	TIPTON CO	INB0722_T1035	UNNAMED TRIBUTARY	E. COLI
UPPER WABASH	5120107020020	TIPTON CO	INB0722_T1035	UNNAMED TRIBUTARY	NUTRIENTS
UPPER WABASH	5120107020020	TIPTON CO	INB0722_T1035	UNNAMED TRIBUTARY	PCBS IN FISH TISSUE
UPPER WABASH	5120107020020	HOWARD CO	INB0722_T1036	LITTLE WILDCAT CREEK - WEST FORK	E. COLI
UPPER WABASH	5120107020020	HOWARD CO	INB0722_T1036	LITTLE WILDCAT CREEK - WEST FORK	PCBS IN FISH TISSUE
UPPER WABASH	5120107020020	HOWARD CO	INB0722_T1036A	WEST FORK LITTLE WILDCAT CREEK - UNNAMED TRIBUTARY	PCBS IN FISH TISSUE
UPPER WABASH	5120107020020	HOWARD CO	INB0722_T1036B	WEST FORK LITTLE WILDCAT CREEK - UNNAMED TRIBUTARY	PCBS IN FISH TISSUE
UPPER WABASH	5120107020030	HOWARD CO	INB0723_00	VOGUS DITCH	E. COLI
UPPER WABASH	5120107020030	HOWARD CO	INB0723_T1001	LYNN RUN	E. COLI
UPPER WABASH	5120107020030	HOWARD CO	INB0723_T1002	BUTLER DITCH	E. COLI
UPPER WABASH	5120107020030	HOWARD CO	INB0723_T1010	LITTLE WILDCAT CREEK (UPSTREAM OF VOGUS DITCH)	E. COLI

Table A3: Waterbody impairments removed from Category 5 due to resegmentation. Assessment information for all AUs resegmented were reevaluated and/or applied to the resulting new AUs as appropriate. The application of impairment information to new AUs may be tracked through the segmentation process with the information in Attachment 1, Table A2 (available as a spreadsheet in electronic format only).

BASIN	HYDROLOGIC UNIT CODE	COUNTY	ASSESSMENT UNIT ID	ASSESSMENT UNIT NAME	CAUSE OF IMPAIRMENT
UPPER WABASH	5120107020040	HOWARD CO	INB0724_00	WEST HONEY CREEK	E. COLI
UPPER WABASH	5120107020050	HOWARD CO	INB0725_00	HONEY CREEK	E. COLI
UPPER WABASH	5120107020050	HOWARD CO	INB0725_T1011	WILDCAT CREEK - MAINSTEM	E. COLI
UPPER WABASH	5120107020050	HOWARD CO	INB0725_T1011	WILDCAT CREEK - MAINSTEM	MERCURY IN FISH TISSUE
UPPER WABASH	5120107020050	HOWARD CO	INB0725_T1011	WILDCAT CREEK - MAINSTEM	PCBS IN FISH TISSUE
UPPER WABASH	5120107020060	HOWARD CO	INB0726_T1012	DEARINGER DITCH-KIDDLE DITCH	E. COLI
UPPER WABASH	5120107020060	HOWARD CO	INB0726_T1012	DEARINGER DITCH-KIDDLE DITCH	PCBS IN FISH TISSUE
UPPER WABASH	5120107020060	HOWARD CO	INB0726_T1038	WILDCAT CREEK-UNNAMED TRIBUTARY	E. COLI
UPPER WABASH	5120107020060	HOWARD CO	INB0726_T1039	WILDCAT CREEK-UNNAMED TRIBUTARIES	E. COLI
UPPER WABASH	5120107020060	HOWARD CO	INB0726_T1040	WILDCAT CREEK-UNNAMED TRIBUTARY	E. COLI
UPPER WABASH	5120107020060	HOWARD CO	INB0726_T1041	WILDCAT CREEK-UNNAMED TRIBUTARY	E. COLI
UPPER WABASH	5120107020070	HOWARD CO	INB0727_00	PETES RUN	E. COLI
UPPER WABASH	5120107020070	HOWARD CO	INB0727_T1010	DAVISON DITCH	E. COLI
UPPER WABASH	5120107020070	HOWARD CO	INB0727_T1011	MCDOWELL DITCH	E. COLI
UPPER WABASH	5120107020070	HOWARD CO	INB0727_T1012	MOORE DITCH	E. COLI
UPPER WABASH	5120107020070	HOWARD CO	INB0727_T1013	WILDCAT CREEK	E. COLI
UPPER WABASH	5120107020070	HOWARD CO	INB0727_T1013	WILDCAT CREEK	PCBS IN FISH TISSUE
UPPER WABASH	5120107020070	CARROLL CO	INB0727_T1037	WILDCAT CREEK-UNNAMED TRIBUTARY	E. COLI
UPPER WABASH	5120107020070	CARROLL CO	INB0727_T1038	WILDCAT CREEK-UNNAMED TRIBUTARY	E. COLI
UPPER WABASH	5120107020070	CARROLL CO	INB0727_T1039	WILDCAT CREEK (BURLINGTON)-UNNAMED TRIBUTARIES	E. COLI
UPPER WABASH	5120107020070	CARROLL CO	INB0727_T1040	WILDCAT CREEK - MAINSTEM	E. COLI
UPPER WABASH	5120107020070	CARROLL CO	INB0727_T1040	WILDCAT CREEK - MAINSTEM	PCBS IN FISH TISSUE
UPPER WABASH	5120107020080	CARROLL CO	INB0728_00	WILDCAT CREEK - HURRICANE CREEK	E. COLI
UPPER WABASH	5120107020080	CARROLL CO	INB0728_T1014	WILDCAT CREEK - MAINSTEM	E. COLI
UPPER WABASH	5120107020080	CARROLL CO	INB0728_T1014	WILDCAT CREEK - MAINSTEM	PCBS IN FISH TISSUE

Table A3: Waterbody impairments removed from Category 5 due to resegmentation. Assessment information for all AUs resegmented were reevaluated and/or applied to the resulting new AUs as appropriate. The application of impairment information to new AUs may be tracked through the segmentation process with the information in Attachment 1, Table A2 (available as a spreadsheet in electronic format only).

BASIN	HYDROLOGIC UNIT CODE	COUNTY	ASSESSMENT UNIT ID	ASSESSMENT UNIT NAME	CAUSE OF IMPAIRMENT
UPPER WABASH	5120107020090	CARROLL CO	INB0729_T1001	WILDCAT CREEK-UNNAMED TRIBUTARY	E. COLI
UPPER WABASH	5120107020090	CARROLL CO	INB0729_T1002	WILDCAT CREEK (PRINCE WM RD)-UNNAMED TRIBUTARY	E. COLI
UPPER WABASH	5120107020090	CARROLL CO	INB0729_T1003	WILDCAT CREEK-UNNAMED TRIBUTARY	E. COLI
UPPER WABASH	5120107020090	CARROLL CO	INB0729_T1004	WILDCAT CREEK-UNNAMED TRIBUTARY	E. COLI
UPPER WABASH	5120107020090	CARROLL CO	INB0729_T1015	WILDCAT CREEK (U/S OF UNNAMED TRIBUTARY AT PRINCE WM RD)	E. COLI
UPPER WABASH	5120107020090	CARROLL CO	INB0729_T1015	WILDCAT CREEK (U/S OF UNNAMED TRIBUTARY AT PRINCE WM RD)	PCBS IN FISH TISSUE
UPPER WABASH	5120107020090	CARROLL CO	INB0729_T1016	WILDCAT CREEK (D/S OF UNNAMED TRIBUTARY AT PRINCE WM RD)	E. COLI
UPPER WABASH	5120107020090	CARROLL CO	INB0729_T1016	WILDCAT CREEK (D/S OF UNNAMED TRIBUTARY AT PRINCE WM RD)	PCBS IN FISH TISSUE
UPPER WABASH	5120107020100	TIPPECANOE CO	INB072A_00	TRIBUTARIES OF WILDCAT CREEK	E. COLI
UPPER WABASH	5120107020100	TIPPECANOE CO	INB072A_T1016	WILDCAT CREEK - MAINSTEM	E. COLI
UPPER WABASH	5120107020100	TIPPECANOE CO	INB072A_T1016	WILDCAT CREEK - MAINSTEM	PCBS IN FISH TISSUE
UPPER WABASH	5120107030010	CLINTON CO	INB0731_00	WILDCAT CREEK, MIDDLE FORK	E. COLI
UPPER WABASH	5120107030010	CLINTON CO	INB0731_T1041	WILDCAT CREEK, MIDDLE FORK HEADWATERS	E. COLI
UPPER WABASH	5120107030010	CLINTON CO	INB0731_T1042	WILDCAT CREEK, MIDDLE FORK-UNNAMED TRIBUTARY	E. COLI
UPPER WABASH	5120107030010	CLINTON CO	INB0731_T1043	WHITEMAN DITCH	E. COLI
UPPER WABASH	5120107030010	CLINTON CO	INB0731_T1044	HARNESS DITCH	E. COLI
UPPER WABASH	5120107030020	CARROLL CO	INB0732_00	WILDCAT CREEK, MIDDLE FORK	E. COLI
UPPER WABASH	5120107030020	CLINTON CO	INB0732_T1040	WILDCAT CREEK, MIDDLE FORK-UNNAMED TRIBUTARY	E. COLI
UPPER WABASH	5120107030020	CARROLL CO	INB0732_T1042	WILDCAT CREEK, MIDDLE FORK	E. COLI
UPPER WABASH	5120107030020	CARROLL CO	INB0732_T1043	MIDDLE FORK BRANCH-SCOFIELD DITCH	DISSOLVED OXYGEN
UPPER WABASH	5120107030020	CARROLL CO	INB0732_T1043	MIDDLE FORK BRANCH-SCOFIELD DITCH	E. COLI
UPPER WABASH	5120107030020	CLINTON CO	INB0732_T1044	ROBERTSON BRANCH	E. COLI
UPPER WABASH	5120107030030	CLINTON CO	INB0733_00	MIDDLE FORK WILDCAT CREEK AND OTHER TRIBUTARIES	E. COLI
UPPER WABASH	5120107030030	CLINTON CO	INB0733_T1027	SILVERTHORN BRANCH DOWNSTREAM OF ROSSVILLE STP	E. COLI
UPPER WABASH	5120107030040	CLINTON CO	INB0734_00	CAMPBELLS RUN AND TRIBUTARIES	E. COLI

Table A3: Waterbody impairments removed from Category 5 due to resegmentation. Assessment information for all AUs resegmented were reevaluated and/or applied to the resulting new AUs as appropriate. The application of impairment information to new AUs may be tracked through the segmentation process with the information in Attachment 1, Table A2 (available as a spreadsheet in electronic format only).

BASIN	HYDROLOGIC UNIT CODE	COUNTY	ASSESSMENT UNIT ID	ASSESSMENT UNIT NAME	CAUSE OF IMPAIRMENT
UPPER WABASH	5120107030040	CLINTON CO	INB0734_T1045	CAMPBELLS RUN - MAINSTEM	E. COLI
UPPER WABASH	5120107030050	CLINTON CO	INB0735_00	CRIPE RUN	E. COLI
UPPER WABASH	5120107030050	CLINTON CO	INB0735_T1046	CAMPBELLS RUN	E. COLI
UPPER WABASH	5120107030060	TIPPECANOE CO	INB0736_00	WILDCAT CREEK (UPSTREAM OF TRIBUTARIES)	E. COLI
UPPER WABASH	5120107030060	CLINTON CO	INB0736_01	WILDCAT CREEK (DOWNSTREAM OF TRIBUTARIES)	E. COLI
UPPER WABASH	5120107030060	TIPPECANOE CO	INB0736_T1001	WILDCAT CREEK-UNNAMED TRIBUTARY	E. COLI
UPPER WABASH	5120107030060	TIPPECANOE CO	INB0736_T1002	WILDCAT CREEK-UNNAMED TRIBUTARY	E. COLI
UPPER WABASH	5120107030060	TIPPECANOE CO	INB0736_T1003	HOG RUN-UNNAMED TRIBUTARY	E. COLI
UPPER WABASH	5120107030060	CLINTON CO	INB0736_T1004	HOG RUN	E. COLI
UPPER WABASH	5120107030070	TIPPECANOE CO	INB0737_00	MIDDLE FORK WILDCAT CREEK - PETTIT	E. COLI
UPPER WABASH	5120107030070	TIPPECANOE CO	INB0737_01	WILDCAT CREEK, MIDDLE FORK	PCBS IN FISH TISSUE
UPPER WABASH	5120107030070	TIPPECANOE CO	INB0737_01A	WILDCAT CREEK, MIDDLE FORK - UNNAMED TRIBUTARY	PCBS IN FISH TISSUE
UPPER WABASH	5120107030070	TIPPECANOE CO	INB0737_01B	WILDCAT CREEK, MIDDLE FORK - UNNAMED TRIBUTARY	PCBS IN FISH TISSUE
UPPER WABASH	5120107030070	TIPPECANOE CO	INB0737_01C	WILDCAT CREEK, MIDDLE FORK - UNNAMED TRIBUTARY	PCBS IN FISH TISSUE
UPPER WABASH	5120107030070	TIPPECANOE CO	INB0737_01D	WILDCAT CREEK, MIDDLE FORK - UNNAMED TRIBUTARY	PCBS IN FISH TISSUE
UPPER WABASH	5120107030070	TIPPECANOE CO	INB0737_01E	WILDCAT CREEK, MIDDLE FORK - UNNAMED TRIBUTARY	PCBS IN FISH TISSUE
UPPER WABASH	5120107040010	CLINTON CO	INB0741_00	WILDCAT CREEK, SOUTH FORK	PCBS IN FISH TISSUE
UPPER WABASH	5120107040010	CLINTON CO	INB0741_02	TALBERT DITCH	IMPAIRED BIOTIC COMMUNITIES
UPPER WABASH	5120107040020	CLINTON CO	INB0742_01	WILDCAT CREEK, SOUTH FORK	PCBS IN FISH TISSUE
UPPER WABASH	5120107040020	CLINTON CO	INB0742_02	WILDCAT CREEK, SOUTH FORK	PCBS IN FISH TISSUE
UPPER WABASH	5120107040020	CLINTON CO	INB0742_03	WILDCAT CREEK, SOUTH FORK	PCBS IN FISH TISSUE
UPPER WABASH	5120107040040	CLINTON CO	INB0744_T1019	SOUTH FORK WILDCAT CREEK - MAINSTEM	PCBS IN FISH TISSUE
UPPER WABASH	5120107040040	CLINTON CO	INB0744_T1019E	WILDCAT CREEK, SOUTH FORK-UNNAMED TRIBUTARY	PCBS IN FISH TISSUE
UPPER WABASH	5120107040100	CLINTON CO	INB074A_T1020	SOUTH FORK WILDCAT CREEK - MAINSTEM	PCBS IN FISH TISSUE
UPPER WABASH	5120107040100	CLINTON CO	INB074A_T1048	HEAVILON DITCH - HEADWATER	DISSOLVED OXYGEN

Table A3: Waterbody impairments removed from Category 5 due to resegmentation. Assessment information for all AUs resegmented were reevaluated and/or applied to the resulting new AUs as appropriate. The application of impairment information to new AUs may be tracked through the segmentation process with the information in Attachment 1, Table A2 (available as a spreadsheet in electronic format only).

BASIN	HYDROLOGIC UNIT CODE	COUNTY	ASSESSMENT UNIT ID	ASSESSMENT UNIT NAME	CAUSE OF IMPAIRMENT
UPPER WABASH	5120107040110	TIPPECANOE CO	INB074B_T1021	SOUTH FORK WILDCAT CREEK	PCBS IN FISH TISSUE
UPPER WABASH	5120107040130	TIPPECANOE CO	INB074D_T1022	SOUTH FORK WILDCAT CREEK	PCBS IN FISH TISSUE
UPPER WABASH	5120107040130	TIPPECANOE CO	INB074D_T1029	SOUTH FORK WILDCAT CREEK	PCBS IN FISH TISSUE
UPPER WABASH	5120107040140	TIPPECANOE CO	INB074E_T1023	SOUTH FORK WILDCAT CREEK	PCBS IN FISH TISSUE
UPPER WABASH	5120107050010	TIPPECANOE CO	INB0751_00	DRY RUN AND OTHER TRIBUTARIES	E. COLI
UPPER WABASH	5120107050010	TIPPECANOE CO	INB0751_T1024	WILDCAT CREEK - OSRW	E. COLI
UPPER WABASH	5120107050010	TIPPECANOE CO	INB0751_T1024	WILDCAT CREEK - OSRW	PCBS IN FISH TISSUE
UPPER WABASH	5120107050010	TIPPECANOE CO	INB0751_T1028	WILDCAT CREEK	E. COLI
UPPER WABASH	5120107050010	TIPPECANOE CO	INB0751_T1028	WILDCAT CREEK	PCBS IN FISH TISSUE
LOWER WABASH	5120111160030	SULLIVAN CO	INB11G3_01	BUSSERON CREEK, WEST FORK	E. COLI
LOWER WABASH	5120111160040	SULLIVAN CO	INB11G4_00	BUSSERON CREEK-WEST TRIBUTARY/SULPHER CREEK	MERCURY IN FISH TISSUE
LOWER WABASH	5120111160040	SULLIVAN CO	INB11G4_T1024	SULPHER CREEK	DISSOLVED OXYGEN
LOWER WABASH	5120111160040	SULLIVAN CO	INB11G4_T1024	SULPHER CREEK	IMPAIRED BIOTIC COMMUNITIES
LOWER WABASH	5120111160040	SULLIVAN CO	INB11G4_T1024	SULPHER CREEK	PH
LOWER WABASH	5120111160070	SULLIVAN CO	INB11G7_00	KETTLE CREEK	DISSOLVED OXYGEN
LOWER WABASH	5120111160100	SULLIVAN CO	INB11GA_00	BUSSERON CREEK-ROBBINS CREEK	NUTRIENTS
GREAT LAKES	4040001020010	LAKE CO	INC0121_00	INDIANA HARBOR CANAL-LAKE GEORGE BR	E. COLI
GREAT LAKES	4040001020010	LAKE CO	INC0121_00	INDIANA HARBOR CANAL - LAKE GEORGE BR	IMPAIRED BIOTIC COMMUNITIES
GREAT LAKES	4040001020010	LAKE CO	INC0121_00	INDIANA HARBOR CANAL - LAKE GEORGE BR	OIL AND GREASE
GREAT LAKES	4040001020010	LAKE CO	INC0121_00	INDIANA HARBOR CANAL - LAKE GEORGE BR	PCBS IN FISH TISSUE
GREAT LAKES	4040001020010	LAKE CO	INC0121_T1001	INDIANA HARBOR CANAL MAIN CHANNEL	E. COLI
GREAT LAKES	4040001020010	LAKE CO	INC0121_T1001	INDIANA HARBOR CANAL MAIN CHANNEL	PCBS IN FISH TISSUE
GREAT LAKES	4040001020010	LAKE CO	INC0121G_G1074	LAKE MICHIGAN SHORELINE EAST OF IHC	MERCURY IN FISH TISSUE
GREAT LAKES	4040001020010	LAKE CO	INC0121G_G1074	LAKE MICHIGAN SHORELINE EAST OF IHC	PCBS IN FISH TISSUE
GREAT LAKES	4040001020010	LAKE CO	INC0121G_G1075	LAKE MICHIGAN SHORELINE WEST OF IHC	MERCURY IN FISH TISSUE

Table A3: Waterbody impairments removed from Category 5 due to resegmentation. Assessment information for all AUs resegmented were reevaluated and/or applied to the resulting new AUs as appropriate. The application of impairment information to new AUs may be tracked through the segmentation process with the information in Attachment 1, Table A2 (available as a spreadsheet in electronic format only).

BASIN	HYDROLOGIC UNIT CODE	COUNTY	ASSESSMENT UNIT ID	ASSESSMENT UNIT NAME	CAUSE OF IMPAIRMENT
GREAT LAKES	4040001020010	LAKE CO	INC0121G_G1075	LAKE MICHIGAN SHORELINE WEST OF IHC	PCBS IN FISH TISSUE
GREAT LAKES	4040001020010	LAKE CO	INC0121G_G1078	INDIANA HARBOR	MERCURY IN FISH TISSUE
GREAT LAKES	4040001020010	LAKE CO	INC0121G_G1078	INDIANA HARBOR	PCBS IN FISH TISSUE
GREAT LAKES	4040001020020	LAKE CO	INC0122_00	GRAND CALUMET RIVER - HEADWATERS	AMMONIA
GREAT LAKES	4040001020020	LAKE CO	INC0122_00	GRAND CALUMET RIVER - HEADWATERS	CYANIDE
GREAT LAKES	4040001020020	LAKE CO	INC0122_00	GRAND CALUMET RIVER - HEADWATERS	IMPAIRED BIOTIC COMMUNITIES
GREAT LAKES	4040001020020	LAKE CO	INC0122_00	GRAND CALUMET RIVER - HEADWATERS	OIL AND GREASE
GREAT LAKES	4040001020020	LAKE CO	INC0122_00	GRAND CALUMET RIVER - HEADWATERS	PCBS IN FISH TISSUE
GREAT LAKES	4040001020020	LAKE CO	INC0122_T1097	GRAND CALUMET RIVER - GARY TO INDIANA HARBOR CANAL	CYANIDE
GREAT LAKES	4040001020020	LAKE CO	INC0122_T1097	GRAND CALUMET RIVER - GARY TO INDIANA HARBOR CANAL	E. COLI
GREAT LAKES	4040001020020	LAKE CO	INC0122_T1097	GRAND CALUMET RIVER - GARY TO INDIANA HARBOR CANAL	IMPAIRED BIOTIC COMMUNITIES
GREAT LAKES	4040001020020	LAKE CO	INC0122_T1097	GRAND CALUMET RIVER - GARY TO INDIANA HARBOR CANAL	OIL AND GREASE
GREAT LAKES	4040001020020	LAKE CO	INC0122_T1097	GRAND CALUMET RIVER - GARY TO INDIANA HARBOR CANAL	PCBS IN FISH TISSUE
GREAT LAKES	4040001030010	LAKE CO	INC0131_T1003	TURKEY CREEK MAINSTEM	E. COLI
GREAT LAKES	4040001030010	LAKE CO	INC0131_T1003	TURKEY CREEK MAINSTEM	IMPAIRED BIOTIC COMMUNITIES
GREAT LAKES	4040001030020	LAKE CO	INC0132_T1004	TURKEY CREEK - MERRILLVILLE	E. COLI
GREAT LAKES	4040001030030	LAKE CO	INC0133_T1005	MAIN BEAVER DAM DT - ABOVE CROWN POINT WWTP	IMPAIRED BIOTIC COMMUNITIES
GREAT LAKES	4040001030040	LAKE CO	INC0134_T1006	MAIN BEAVER DAM DITCH ABOVE NILES DT	IMPAIRED BIOTIC COMMUNITIES
GREAT LAKES	4040001030040	LAKE CO	INC0134_T1068	NILES DITCH	IMPAIRED BIOTIC COMMUNITIES
GREAT LAKES	4040001030050	LAKE CO	INC0135_T1069	DEEP RIVER U/S US30	E. COLI
GREAT LAKES	4040001030050	LAKE CO	INC0135_T1069	DEEP RIVER U/S US30	IMPAIRED BIOTIC COMMUNITIES
GREAT LAKES	4040001030050	LAKE CO	INC0135_T1094	DEEP RIVER TRIBUTARY MERRILLVILLE	IMPAIRED BIOTIC COMMUNITIES
GREAT LAKES	4040001030050	LAKE CO	INC0135_T1094	DEEP RIVER TRIBUTARY MERRILLVILLE	SILTATION
GREAT LAKES	4040001030060	LAKE CO	INC0136_T1070	DEEP RIVER	E. COLI
GREAT LAKES	4040001040020	LAKE CO	INC0142_T1008	DEEP RIVER - BURNS DITCH	IMPAIRED BIOTIC COMMUNITIES

Table A3: Waterbody impairments removed from Category 5 due to resegmentation. Assessment information for all AUs resegmented were reevaluated and/or applied to the resulting new AUs as appropriate. The application of impairment information to new AUs may be tracked through the segmentation process with the information in Attachment 1, Table A2 (available as a spreadsheet in electronic format only).

BASIN	HYDROLOGIC UNIT CODE	COUNTY	ASSESSMENT UNIT ID	ASSESSMENT UNIT NAME	CAUSE OF IMPAIRMENT
GREAT LAKES	4040001040020	LAKE CO	INC0142_T1009	LITTLE CALUMET RIVER	PCBS IN FISH TISSUE
GREAT LAKES	4040001040030	PORTER CO	INC0143_01	BURNS DITCH	PCBS IN FISH TISSUE
GREAT LAKES	4040001040030	PORTER CO	INC0143_02	BURNS DITCH (OSRW)	PCBS IN FISH TISSUE
GREAT LAKES	4040001040030	PORTER CO	INC0143_03	BURNS DITCH	PCBS IN FISH TISSUE
GREAT LAKES	4040001040030	PORTER CO	INC0143_T1002	WILLOW CREEK (UPSTREAM OF CHRISMAN DITCH)	DISSOLVED OXYGEN
GREAT LAKES	4040001040030	PORTER CO	INC0143_T1002	WILLOW CREEK (UPSTREAM OF CHRISMAN DITCH)	E. COLI
GREAT LAKES	4040001040030	PORTER CO	INC0143_T1002	WILLOW CREEK (UPSTREAM OF CHRISMAN DITCH)	IMPAIRED BIOTIC COMMUNITIES
GREAT LAKES	4040001040030	PORTER CO	INC0143_T1002A	WILLOW CREEK - UNNAMED TRIBUTARY	E. COLI
GREAT LAKES	4040001040030	PORTER CO	INC0143_T1002B	WILLOW CREEK - UNNAMED TRIBUTARY	E. COLI
GREAT LAKES	4040001040030	PORTER CO	INC0143_T1002C	CHRISMAN DITCH	E. COLI
GREAT LAKES	4040001040030	PORTER CO	INC0143_T1003	WILLOW CREEK (UPSTREAM OF CHRISMAN DITCH)	E. COLI
GREAT LAKES	4040001050010	PORTER CO	INC0151_00	SALT CREEK TRIBUTARIES	IMPAIRED BIOTIC COMMUNITIES
GREAT LAKES	4040001050010	PORTER CO	INC0151_T1012	SALT CREEK	IMPAIRED BIOTIC COMMUNITIES
GREAT LAKES	4040001050020	PORTER CO	INC0152_01	SALT CREEK (VALPARAISO, IN)	IMPAIRED BIOTIC COMMUNITIES
GREAT LAKES	4040001050020	PORTER CO	INC0152_02	SALT CREEK (UPSTREAM OF CLARK DITCH)	IMPAIRED BIOTIC COMMUNITIES
GREAT LAKES	4040001050020	PORTER CO	INC0152_03	SALT CREEK (DOWNSTREAM OF CLARK DITCH)	E. COLI
GREAT LAKES	4040001050020	PORTER CO	INC0152_03	SALT CREEK (DOWNSTREAM OF CLARK DITCH)	IMPAIRED BIOTIC COMMUNITIES
GREAT LAKES	4040001050020	PORTER CO	INC0152_T1001	BEAUTY CREEK	IMPAIRED BIOTIC COMMUNITIES
GREAT LAKES	4040001050020	PORTER CO	INC0152_T1002	SALT CREEK - UNNAMED TRIBUTARY	E. COLI
GREAT LAKES	4040001050020	PORTER CO	INC0152_T1002	SALT CREEK - UNNAMED TRIBUTARY	IMPAIRED BIOTIC COMMUNITIES
GREAT LAKES	4040001050020	PORTER CO	INC0152_T1003	SALT CREEK - UNNAMED TRIBUTARY	E. COLI
GREAT LAKES	4040001050020	PORTER CO	INC0152_T1003A	CLARK DITCH - UNNAMED HEADWATER TRIBUTARY	E. COLI
GREAT LAKES	4040001050020	PORTER CO	INC0152_T1003B	CLARK DTICH - UNNAMED TRIBUTARY	E. COLI
GREAT LAKES	4040001050020	PORTER CO	INC0152_T1004	CLARK DITCH	E. COLI
GREAT LAKES	4040001050020	PORTER CO	INC0152_T1004	CLARK DITCH	IMPAIRED BIOTIC COMMUNITIES

Table A3: Waterbody impairments removed from Category 5 due to resegmentation. Assessment information for all AUs resegmented were reevaluated and/or applied to the resulting new AUs as appropriate. The application of impairment information to new AUs may be tracked through the segmentation process with the information in Attachment 1, Table A2 (available as a spreadsheet in electronic format only).

BASIN	HYDROLOGIC UNIT CODE	COUNTY	ASSESSMENT UNIT ID	ASSESSMENT UNIT NAME	CAUSE OF IMPAIRMENT
GREAT LAKES	4040001050020	PORTER CO	INC0152_T1004A	CLARK DITCH - UNNAMED TRIBUTARY	E. COLI
GREAT LAKES	4040001050020	PORTER CO	INC0152_T1005B	SALT CREEK - UNNAMED TRIBUTARY (LAKE LOUISE)	E. COLI
GREAT LAKES	4040001050020	PORTER CO	INC0152_T1005B	SALT CREEK - UNNAMED TRIBUTARY (LAKE LOUISE)	IMPAIRED BIOTIC COMMUNITIES
GREAT LAKES	4040001050020	PORTER CO	INC0152_T1006	SALT CREEK - UNNAMED TRIBUTARY (SEDLEY, IN)	E. COLI
GREAT LAKES	4040001050020	PORTER CO	INC0152_T1006	SALT CREEK - UNNAMED TRIBUTARY (SEDLEY, IN)	IMPAIRED BIOTIC COMMUNITIES
GREAT LAKES	4040001050030	PORTER CO	INC0153_T1015	SALT CREEK	IMPAIRED BIOTIC COMMUNITIES
GREAT LAKES	4040001050040	PORTER CO	INC0154_00	DAMON RUN - SWANSON LAMPORTE DITCH	E. COLI
GREAT LAKES	4040001050040	PORTER CO	INC0154_T1095	DAMON RUN AND TRIBUTARY	E. COLI
GREAT LAKES	4040001050050	PORTER CO	INC0155_00	GUSTAFSON DITCH - OTHER TRIBUTARIES	E. COLI
GREAT LAKES	4040001050050	PORTER CO	INC0155_00	GUSTAFSON DITCH - OTHER TRIBUTARIES	IMPAIRED BIOTIC COMMUNITIES
GREAT LAKES	4040001050050	PORTER CO	INC0155_T1017	SALT CREEK	IMPAIRED BIOTIC COMMUNITIES
GREAT LAKES	4040001050050	PORTER CO	INC0155_T1098	SQUIRREL CREEK	IMPAIRED BIOTIC COMMUNITIES
GREAT LAKES	4040001060020	PORTER CO	INC0162_T1104	RICE LAKE TRIB AND OUTLET STREAMS	E. COLI
GREAT LAKES	4040001060030	PORTER CO	INC0163_T1105	COFFEE CREEK BASIN	E. COLI
GREAT LAKES	4040001060040	PORTER CO	INC0164_T1018	LITTLE CALUMET RIVER - EAST ARM	IMPAIRED BIOTIC COMMUNITIES
GREAT LAKES	4040001060040	PORTER CO	INC0164_T1018	LITTLE CALUMET RIVER - EAST ARM	PCBS IN FISH TISSUE
GREAT LAKES	4040001060040	PORTER CO	INC0164_T1086	LITTLE CALUMET RIVER	PCBS IN FISH TISSUE
GREAT LAKES	4040001060040	PORTER CO	INC0164_T1108	PORTAGE BURNS WATERWAY	PCBS IN FISH TISSUE
GREAT LAKES	4040001070010	LA PORTE CO	INC0171_01	TRAIL CREEK, EAST BRANCH - UNNAMED TRIBUTARY	E. COLI
GREAT LAKES	4040001070010	LA PORTE CO	INC0171_T1004	TRAIL CREEK, EAST BRANCH - UNNAMED TRIBUTARY	E. COLI
GREAT LAKES	4040001070010	LA PORTE CO	INC0171_T1005	TRAIL CREEK, EAST BRANCH - UNNAMED TRIBUTARY	E. COLI
GREAT LAKES	4040001070010	LA PORTE CO	INC0171_T1010	DINGLER LAKE INLET	E. COLI
GREAT LAKES	4040001070030	LA PORTE CO	INC0173_T1020	TRAIL CREEK	MERCURY IN FISH TISSUE
GREAT LAKES	4040001070030	LA PORTE CO	INC0173_T1020	TRAIL CREEK	PCBS IN FISH TISSUE
GREAT LAKES	4040001080010	PORTER CO	INC0181G_G1093	LAKE MICHIGAN SHORELINE-DUNES	MERCURY IN FISH TISSUE

Table A3: Waterbody impairments removed from Category 5 due to resegmentation. Assessment information for all AUs resegmented were reevaluated and/or applied to the resulting new AUs as appropriate. The application of impairment information to new AUs may be tracked through the segmentation process with the information in Attachment 1, Table A2 (available as a spreadsheet in electronic format only).

BASIN	HYDROLOGIC UNIT CODE	COUNTY	ASSESSMENT UNIT ID	ASSESSMENT UNIT NAME	CAUSE OF IMPAIRMENT
GREAT LAKES	4040001080010	PORTER CO	INC0181G_G1093	LAKE MICHIGAN SHORELINE-DUNES	PCBS IN FISH TISSUE
GREAT LAKES	4040001080020	PORTER CO	INC0182_00	DUNES CREEK	E. COLI
GREAT LAKES	4040001080020	PORTER CO	INC0182_00	DUNES CREEK	IMPAIRED BIOTIC COMMUNITIES
GREAT LAKES	4040001080020	PORTER CO	INC0182_T1089	DUNES CREEK	E. COLI
GREAT LAKES	4040001080020	PORTER CO	INC0182_T1089	DUNES CREEK	IMPAIRED BIOTIC COMMUNITIES
GREAT LAKES	4040001080020	PORTER CO	INC0182_T1091	MUNSON DITCH	E. COLI
GREAT LAKES	4040001080020	PORTER CO	INC0182_T1091	MUNSON DITCH	IMPAIRED BIOTIC COMMUNITIES
GREAT LAKES	4040001080040	PORTER CO	INC0184_00	KINTZELE DITCH AND TRIBS	E. COLI
GREAT LAKES	4040001080040	PORTER CO	INC0184_T1080	KINZELE DITCH AND TRIBS	E. COLI
GREAT LAKES	4040001090010	LA PORTE CO	INC0191G_G1092	LAKE MICHIGAN SHORELINE-LAPORTE	MERCURY IN FISH TISSUE
GREAT LAKES	4040001090010	LA PORTE CO	INC0191G_G1092	LAKE MICHIGAN SHORELINE-LAPORTE	PCBS IN FISH TISSUE
GREAT LAKES	4040001100050	LA PORTE CO	INC01A5_T1071	GALENA RIVER	E. COLI
GREAT MIAMI	5080003010010	WAYNE CO	ING0311_T1001	WHITEWATER RIVER, WF	E. COLI
GREAT MIAMI	5080003010020	WAYNE CO	ING0312_T1002	WHITEWATER RIVER, WEST FORK	E. COLI
GREAT MIAMI	5080003010030	WAYNE CO	ING0313_00	NETTLE CREEK	E. COLI
GREAT MIAMI	5080003010040	WAYNE CO	ING0314_00	WHITEWATER RIVER - PRONGHORN RUN	PCBS IN FISH TISSUE
GREAT MIAMI	5080003010040	WAYNE CO	ING0314_T1003	WHITEWATER RIVER, WEST FORK	PCBS IN FISH TISSUE
GREAT MIAMI	5080003010060	WAYNE CO	ING0316_00	WHITEWATER RIVER - CRIETZ CREEK	E. COLI
GREAT MIAMI	5080003010060	WAYNE CO	ING0316_T1004	WHITEWATER RIVER, WEST FORK	E. COLI
GREAT MIAMI	5080003010060	WAYNE CO	ING0316_T1004	WHITEWATER RIVER, WEST FORK	IMPAIRED BIOTIC COMMUNITIES
GREAT MIAMI	5080003010100	WAYNE CO	ING031A_00	MARTINDALE CREEK - ECONOMY	E. COLI
GREAT MIAMI	5080003010080	WAYNE CO	ING031B_00	MORGAN CREEK - WEST BROOK	E. COLI
GREAT MIAMI	5080003010120	WAYNE CO	ING031C_00	MARTINDALE CREEK - BEARD RUN	E. COLI
GREAT MIAMI	5080003010140	WAYNE CO	ING031E_T1005	WHITEWATER RIVER - MILTON	E. COLI
GREAT MIAMI	5080003020040	WAYNE CO	ING0324_00	GREENS FORK CREEK - WILLIAMSBURG CREEK	E. COLI

Table A3: Waterbody impairments removed from Category 5 due to resegmentation. Assessment information for all AUs resegmented were reevaluated and/or applied to the resulting new AUs as appropriate. The application of impairment information to new AUs may be tracked through the segmentation process with the information in Attachment 1, Table A2 (available as a spreadsheet in electronic format only).

BASIN	HYDROLOGIC UNIT CODE	COUNTY	ASSESSMENT UNIT ID	ASSESSMENT UNIT NAME	CAUSE OF IMPAIRMENT
GREAT MIAMI	5080003020040	WAYNE CO	ING0324_00	GREENS FORK CREEK - WILLIAMSBURG CREEK	MERCURY IN FISH TISSUE
GREAT MIAMI	5080003020050	WAYNE CO	ING0325_00	GREENS FORK	E. COLI
GREAT MIAMI	5080003020060	WAYNE CO	ING0326_00	GREENS FORK	E. COLI
GREAT MIAMI	5080003020060	WAYNE CO	ING0326_T1001	FRANKLIN CREEK	E. COLI
GREAT MIAMI	5080003020070	FAYETTE CO	ING0327_T1001	MIXED CREEK	E. COLI
GREAT MIAMI	5080003020070	WAYNE CO	ING0327_T1006	WHITEWATER RIVER, WEST FORK	E. COLI
GREAT MIAMI	5080003020070	WAYNE CO	ING0327_T1006	WHITEWATER RIVER, WEST FORK	MERCURY IN FISH TISSUE
GREAT MIAMI	5080003030010	WAYNE CO	ING0331_00	NOLANDS FORK	E. COLI
GREAT MIAMI	5080003030010	WAYNE CO	ING0331_T1001	BOWEN DITCH	E. COLI
GREAT MIAMI	5080003030010	WAYNE CO	ING0331_T1002	CRETE DRAIN	E. COLI
GREAT MIAMI	5080003030010	WAYNE CO	ING0331_T1003	NOLANDS FORK-UNNAMED TRIBUTARY	E. COLI
GREAT MIAMI	5080003030010	WAYNE CO	ING0331_T1004	KELLY DITCH	E. COLI
GREAT MIAMI	5080003030010	WAYNE CO	ING0331_T1005	NOLANDS FORK-UNNAMED TRIBUTARIES	E. COLI
GREAT MIAMI	5080003030010	WAYNE CO	ING0331_T1006	NOLANDS FORK-UNNAMED TRIBUTARY	E. COLI
GREAT MIAMI	5080003030010	WAYNE CO	ING0331_T1007	POLE CREEK	E. COLI
GREAT MIAMI	5080003030010	WAYNE CO	ING0331_T1008	LINE BROOK	E. COLI
GREAT MIAMI	5080003030010	WAYNE CO	ING0331_T1009	SLOW RUN	E. COLI
GREAT MIAMI	5080003030020	WAYNE CO	ING0332_01	NOLANDS FORK	E. COLI
GREAT MIAMI	5080003030030	WAYNE CO	ING0333_00	NOLANDS FORK	E. COLI
GREAT MIAMI	5080003030030	WAYNE CO	ING0333_00	NOLANDS FORK	IMPAIRED BIOTIC COMMUNITIES
GREAT MIAMI	5080003030030	WAYNE CO	ING0333_T1001	WEBSTER CREEK	IMPAIRED BIOTIC COMMUNITIES
GREAT MIAMI	5080003030030	WAYNE CO	ING0333_T1002	WEB BRANCH	IMPAIRED BIOTIC COMMUNITIES
GREAT MIAMI	5080003030030	WAYNE CO	ING0333_T1003	SINGLE CREEK	IMPAIRED BIOTIC COMMUNITIES
GREAT MIAMI	5080003030030	WAYNE CO	ING0333_T1004	LONG CREEK	IMPAIRED BIOTIC COMMUNITIES
GREAT MIAMI	5080003030030	WAYNE CO	ING0333_T1005	CAIN DITCH	IMPAIRED BIOTIC COMMUNITIES

Table A3: Waterbody impairments removed from Category 5 due to resegmentation. Assessment information for all AUs resegmented were reevaluated and/or applied to the resulting new AUs as appropriate. The application of impairment information to new AUs may be tracked through the segmentation process with the information in Attachment 1, Table A2 (available as a spreadsheet in electronic format only).

BASIN	HYDROLOGIC UNIT CODE	COUNTY	ASSESSMENT UNIT ID	ASSESSMENT UNIT NAME	CAUSE OF IMPAIRMENT
GREAT MIAMI	5080003030030	WAYNE CO	ING0333_T1006	RICH CREEK	IMPAIRED BIOTIC COMMUNITIES
GREAT MIAMI	5080003030030	WAYNE CO	ING0333_T1007	FORK CREEK	IMPAIRED BIOTIC COMMUNITIES
GREAT MIAMI	5080003030030	WAYNE CO	ING0333_T1008	NOLANDS FORK-UNNAMED TRIBUTARY	IMPAIRED BIOTIC COMMUNITIES
GREAT MIAMI	5080003030030	WAYNE CO	ING0333_T1010	GEPHART DITCH	IMPAIRED BIOTIC COMMUNITIES
GREAT MIAMI	5080003030030	WAYNE CO	ING0333_T1011	CROWN CREEK	IMPAIRED BIOTIC COMMUNITIES
GREAT MIAMI	5080003030050	FAYETTE CO	ING0335_00	NOLANDS FORK	E. COLI
GREAT MIAMI	5080003040010	FAYETTE CO	ING0341_T1007	WHITEWATER RIVER, WEST FORK	E. COLI
GREAT MIAMI	5080003040060	FAYETTE CO	ING0346_00	WILLIAMS CREEK	E. COLI
GREAT MIAMI	5080003040070	FAYETTE CO	ING0347_00	LITTLE WILLIAMS CREEK	E. COLI
GREAT MIAMI	5080003040070	FAYETTE CO	ING0347_01	WILLIAMS CREEK	E. COLI
GREAT MIAMI	5080003040080	FAYETTE CO	ING0348_T1010	WHITEWATER RIVER, WEST FORK	PCBS IN FISH TISSUE
GREAT MIAMI	5080003040090	FRANKLIN CO	ING0349_T1011	WHITEWATER RIVER, WEST FORK	PCBS IN FISH TISSUE
GREAT MIAMI	5080003040110	FRANKLIN CO	ING034B_00	WHITEWATER RIVER	PCBS IN FISH TISSUE
GREAT MIAMI	5080003040130	FRANKLIN CO	ING034D_00	WHITEWATER RIVER	PCBS IN FISH TISSUE
GREAT MIAMI	5080003040130	FRANKLIN CO	ING034D_01	WHITEWATER CANAL	E. COLI
GREAT MIAMI	5080003050050	FRANKLIN CO	ING0355_00	BULL FORK SALT CREEK	DISSOLVED OXYGEN
GREAT MIAMI	5080003060020	FRANKLIN CO	ING0362_00	WHITEWATER RIVER	PCBS IN FISH TISSUE
GREAT MIAMI	5080003060020	FRANKLIN CO	ING0362_01	WHITEWATER CANAL	E. COLI
GREAT MIAMI	5080003070060	WAYNE CO	ING0376_00	SHORT CREEK AND OTHER TRIBS	PCBS IN FISH TISSUE
GREAT MIAMI	5080003070060	WAYNE CO	ING0376_T1013	WHITEWATER RIVER, EAST FORK	PCBS IN FISH TISSUE
GREAT MIAMI	5080003070060	WAYNE CO	ING0376_T1027	WHITEWATER RIVER, EAST FORK	PCBS IN FISH TISSUE
GREAT MIAMI	5080003070110	UNION CO	ING037B_T1016	WHITEWATER RIVER, EAST FORK	PCBS IN FISH TISSUE
GREAT MIAMI	5080003070120	UNION CO	ING037C_T1017	WHITEWATER RIVER, EAST FORK	PCBS IN FISH TISSUE
GREAT MIAMI	5080003080030	FRANKLIN CO	ING0383_00	BLUE CREEK - NEUKAM BRANCH	E. COLI
GREAT MIAMI	5080003080040	FRANKLIN CO	ING0384_T1001	WOLF CREEK	E. COLI

Table A3: Waterbody impairments removed from Category 5 due to resegmentation. Assessment information for all AUs resegmented were reevaluated and/or applied to the resulting new AUs as appropriate. The application of impairment information to new AUs may be tracked through the segmentation process with the information in Attachment 1, Table A2 (available as a spreadsheet in electronic format only).

BASIN	HYDROLOGIC UNIT CODE	COUNTY	ASSESSMENT UNIT ID	ASSESSMENT UNIT NAME	CAUSE OF IMPAIRMENT
GREAT MIAMI	5080003080040	FRANKLIN CO	ING0384_T1002	BLUE CREEK	E. COLI
GREAT MIAMI	5080003080080	FRANKLIN CO	ING0388_00	BIG CEDAR CREEK	E. COLI
GREAT MIAMI	5080003080080	FRANKLIN CO	ING0388_T1001	BIG CEDAR CREEK-UNNAMED TRIBUTARY (SLEEPY HOLLOW)	E. COLI
GREAT MIAMI	5080003080080	FRANKLIN CO	ING0388_T1002	BIG CEDAR CREEK-UNNAMED TRIBUTARIES	E. COLI
GREAT MIAMI	5080003080090	DEARBORN CO	ING0389_T1019	WHITEWATER RIVER (UPSTREAM OF WHISTLE CREEK)	MERCURY IN FISH TISSUE
GREAT MIAMI	5080003080090	DEARBORN CO	ING0389_T1019	WHITEWATER RIVER (UPSTREAM OF WHISTLE CREEK)	PCBS IN FISH TISSUE
GREAT MIAMI	5080003080090	DEARBORN CO	ING0389_T1020	WHITEWATER RIVER (DOWNSTREAM OF WHISTLE CREEK)	MERCURY IN FISH TISSUE
GREAT MIAMI	5080003080090	DEARBORN CO	ING0389_T1020	WHITEWATER RIVER (DOWNSTREAM OF WHISTLE CREEK)	PCBS IN FISH TISSUE
GREAT MIAMI	5080003080100	DEARBORN CO	ING038A_00	LOGAN CREEK AND OTHER TRIBS	E. COLI
GREAT MIAMI	5080003080100	DEARBORN CO	ING038A_00	LOGAN CREEK AND OTHER TRIBS	MERCURY IN FISH TISSUE
GREAT MIAMI	5080003080100	DEARBORN CO	ING038A_00	LOGAN CREEK AND OTHER TRIBS	PCBS IN FISH TISSUE
GREAT MIAMI	5080003080100	DEARBORN CO	ING038A_T1001	LOGAN CREEK - UNNAMED TRIBUTARY (DEARBORN-FRANKLIN COUNTY LINE)	MERCURY IN FISH TISSUE
GREAT MIAMI	5080003080100	DEARBORN CO	ING038A_T1002	LOGAN CREEK - UNNAMED TRIBUTARY	MERCURY IN FISH TISSUE
GREAT MIAMI	5080003080100	DEARBORN CO	ING038A_T1003	LOGAN CREEK - UNNAMED TRIBUTARY (NORTH OF BISCHOFF ROAD)	MERCURY IN FISH TISSUE
GREAT MIAMI	5080003080100	DEARBORN CO	ING038A_T1004	LOGAN CREEK - UNNAMED TRIBUTARY (CHAPPELOW RIDGE)	MERCURY IN FISH TISSUE
GREAT MIAMI	5080003080100	DEARBORN CO	ING038A_T1005	LOGAN CREEK - UNNAMED TRIBUTARIES (SR 48)	MERCURY IN FISH TISSUE
GREAT MIAMI	5080003080100	DEARBORN CO	ING038A_T1006	LOGAN CREEK - UNNAMED TRIBUTARY	MERCURY IN FISH TISSUE
GREAT MIAMI	5080003080100	DEARBORN CO	ING038A_T1007	MCCANN CREEK	MERCURY IN FISH TISSUE
GREAT MIAMI	5080003080100	DEARBORN CO	ING038A_T1008	BULL RUN	MERCURY IN FISH TISSUE
OHIO RIVER	5090203	SWITZERLAND CO	INH1_00	OHIO RIVER - OHIO STATE LINE TO MARKLAND DAM	DIOXINS
OHIO RIVER	5090203	SWITZERLAND CO	INH1_00	OHIO RIVER - OHIO STATE LINE TO MARKLAND DAM	E. COLI
OHIO RIVER	5090203	SWITZERLAND CO	INH1_00	OHIO RIVER - OHIO STATE LINE TO MARKLAND DAM	PCBS IN FISH TISSUE
OHIO RIVER	5090203	SWITZERLAND CO	INH2_00	OHIO RIVER - MARKLAND TO KENTUCKY RIVER	E. COLI
OHIO RIVER	5090203	SWITZERLAND CO	INH2_00	OHIO RIVER - MARKLAND TO KENTUCKY RIVER	PCBS IN FISH TISSUE

Table A3: Waterbody impairments removed from Category 5 due to resegmentation. Assessment information for all AUs resegmented were reevaluated and/or applied to the resulting new AUs as appropriate. The application of impairment information to new AUs may be tracked through the segmentation process with the information in Attachment 1, Table A2 (available as a spreadsheet in electronic format only).

BASIN	HYDROLOGIC UNIT CODE	COUNTY	ASSESSMENT UNIT ID	ASSESSMENT UNIT NAME	CAUSE OF IMPAIRMENT
OHIO RIVER	5140101	CLARK CO	INH3_00	OHIO RIVER - KENTUCKY R TO BATTLE CR	E. COLI
OHIO RIVER	5140101	CLARK CO	INH3_00	OHIO RIVER - KENTUCKY R TO BATTLE CR	PCBS IN FISH TISSUE
OHIO RIVER	5140101	CLARK CO	INH3_M01	OHIO RIVER - BATTLE CR TO MCALPINE DAM	E. COLI
OHIO RIVER	5140101	CLARK CO	INH3_M01	OHIO RIVER - BATTLE CR TO MCALPINE DAM	PCBS IN FISH TISSUE
OHIO RIVER	5140101	HARRISON CO	INH4_00	OHIO RIVER - MCALPINE TO GREENWOOD, KY	E. COLI
OHIO RIVER	5140101	HARRISON CO	INH4_00	OHIO RIVER - MCALPINE TO GREENWOOD, KY	PCBS IN FISH TISSUE
OHIO RIVER	5140101	HARRISON CO	INH4_M01	OHIO RIVER - GREENWOOD, KY TO SALT CR	DIOXINS
OHIO RIVER	5140101	HARRISON CO	INH4_M01	OHIO RIVER - GREENWOOD, KY TO SALT CR	E. COLI
OHIO RIVER	5140101	HARRISON CO	INH4_M01	OHIO RIVER - GREENWOOD, KY TO SALT CR	PCBS IN FISH TISSUE
OHIO RIVER	5140201	PERRY CO	INH5_00	OHIO RIVER - SALT CR TO CANNELTON	DIOXINS
OHIO RIVER	5140201	PERRY CO	INH5_00	OHIO RIVER - SALT CR TO CANNELTON	E. COLI
OHIO RIVER	5140201	PERRY CO	INH5_00	OHIO RIVER - SALT CR TO CANNELTON	PCBS IN FISH TISSUE
OHIO RIVER	5140201	WARRICK CO	INH6_00	OHIO RIVER - CANNELTON TO NEWBURGH	MERCURY IN FISH TISSUE
OHIO RIVER	5140201	WARRICK CO	INH6_00	OHIO RIVER - CANNELTON TO NEWBURGH	PCBS IN FISH TISSUE
OHIO RIVER	5140201	VANDERBURGH CO	INH7_00	OHIO RIVER - NEWBURGH TO GREEN R	DIOXINS
OHIO RIVER	5140201	VANDERBURGH CO	INH7_00	OHIO RIVER - NEWBURGH TO GREEN R	PCBS IN FISH TISSUE
OHIO RIVER	5140202	VANDERBURGH CO	INH8_00	OHIO RIVER - GREEN RIVER TO EVANSVILLE	E. COLI
OHIO RIVER	5140202	VANDERBURGH CO	INH8_00	OHIO RIVER - GREEN RIVER TO EVANSVILLE	MERCURY IN FISH TISSUE
OHIO RIVER	5140202	VANDERBURGH CO	INH8_00	OHIO RIVER - GREEN RIVER TO EVANSVILLE	PCBS IN FISH TISSUE
OHIO RIVER	5140202	POSEY CO	INH8_M01	OHIO RIVER - EVANSVILLE TO UNIONTOWN	E. COLI
OHIO RIVER	5140202	POSEY CO	INH8_M01	OHIO RIVER - EVANSVILLE TO UNIONTOWN	MERCURY IN FISH TISSUE
OHIO RIVER	5140202	POSEY CO	INH8_M01	OHIO RIVER - EVANSVILLE TO UNIONTOWN	PCBS IN FISH TISSUE
OHIO RIVER	5140202	POSEY CO	INH9_00	OHIO RIVER - UNIONTOWN TO WABASH R	E. COLI
OHIO RIVER	5140202	POSEY CO	INH9_00	OHIO RIVER - UNIONTOWN TO WABASH R	PCBS IN FISH TISSUE
UPPER ILLINOIS	7120001010060	ST JOSEPH CO	INK0116_00	GEYER DITCH - GORDON AIRPORT/ CRUMSTOWN	PCBS IN FISH TISSUE

Table A3: Waterbody impairments removed from Category 5 due to resegmentation. Assessment information for all AUs resegmented were reevaluated and/or applied to the resulting new AUs as appropriate. The application of impairment information to new AUs may be tracked through the segmentation process with the information in Attachment 1, Table A2 (available as a spreadsheet in electronic format only).

BASIN	HYDROLOGIC UNIT CODE	COUNTY	ASSESSMENT UNIT ID	ASSESSMENT UNIT NAME	CAUSE OF IMPAIRMENT
UPPER ILLINOIS	7120001010100	ST JOSEPH CO	INK011A_00	KANKAKEE RIVER-SOUSLEY LAKE-TASCHER DT	PCBS IN FISH TISSUE
UPPER ILLINOIS	7120001010100	LA PORTE CO	INK011A_T1001	KANKAKEE RIVER-MAINSTEM	PCBS IN FISH TISSUE
UPPER ILLINOIS	7120001010110	LA PORTE CO	INK011B_01	COLLINS DITCH	IMPAIRED BIOTIC COMMUNITIES
UPPER ILLINOIS	7120001010110	LA PORTE CO	INK011B_T1001	COLLINS DITCH - UNNAMED TRIBUTARY	IMPAIRED BIOTIC COMMUNITIES
UPPER ILLINOIS	7120001010130	LA PORTE CO	INK011D_T1002	KANKAKEE RIVER	PCBS IN FISH TISSUE
UPPER ILLINOIS	7120001020040	ST JOSEPH CO	INK0124_02	POTATO CREEK (DOWNSTREAM OF WORSTER LAKE)	PCBS IN FISH TISSUE
UPPER ILLINOIS	7120001020050	ST JOSEPH CO	INK0125_03	POTATO CREEK	PCBS IN FISH TISSUE
UPPER ILLINOIS	7120001030010	LA PORTE CO	INK0131_T1003	KANKAKEE RIVER-MAINSTEM	PCBS IN FISH TISSUE
UPPER ILLINOIS	7120001030030	LA PORTE CO	INK0133_T1004	KANKAKEE RIVER-MAINSTEM	PCBS IN FISH TISSUE
UPPER ILLINOIS	7120001030040	LA PORTE CO	INK0134_T1005	KANKAKEE RIVER-MAINSTEM	IMPAIRED BIOTIC COMMUNITIES
UPPER ILLINOIS	7120001030040	LA PORTE CO	INK0134_T1005	KANKAKEE RIVER-MAINSTEM	PCBS IN FISH TISSUE
UPPER ILLINOIS	7120001030080	LA PORTE CO	INK0138_T1006	KANKAKEE RIVER-MAINSTEM	IMPAIRED BIOTIC COMMUNITIES
UPPER ILLINOIS	7120001030080	LA PORTE CO	INK0138_T1006	KANKAKEE RIVER-MAINSTEM	PCBS IN FISH TISSUE
UPPER ILLINOIS	7120001030120	LA PORTE CO	INK013C_T1007	KANKAKEE RIVER-MAINSTEM	IMPAIRED BIOTIC COMMUNITIES
UPPER ILLINOIS	7120001030120	LA PORTE CO	INK013C_T1007	KANKAKEE RIVER-MAINSTEM	PCBS IN FISH TISSUE
UPPER ILLINOIS	7120001040060	LA PORTE CO	INK0146_T1008	KANKAKEE RIVER	IMPAIRED BIOTIC COMMUNITIES
UPPER ILLINOIS	7120001040060	LA PORTE CO	INK0146_T1008	KANKAKEE RIVER	PCBS IN FISH TISSUE
UPPER ILLINOIS	7120001040070	LA PORTE CO	INK0147_T1009	KANKAKEE RIVER	PCBS IN FISH TISSUE
UPPER ILLINOIS	7120001050070	MARSHALL CO	INK0157_T1001	BUNCH DITCH, EAST BRANCH (HEADWATER)	IMPAIRED BIOTIC COMMUNITIES
UPPER ILLINOIS	7120001050100	KOSCIUSKO CO	INK015A_T1002	LAKE ARM	DISSOLVED OXYGEN
UPPER ILLINOIS	7120001050100	KOSCIUSKO CO	INK015A_T1002	LAKE ARM	IMPAIRED BIOTIC COMMUNITIES
UPPER ILLINOIS	7120001050100	KOSCIUSKO CO	INK015A_T1002	LAKE ARM	NUTRIENTS
UPPER ILLINOIS	7120001050100	KOSCIUSKO CO	INK015A_T1002	LAKE ARM	PH
UPPER ILLINOIS	7120001060050	MARSHALL CO	INK0165_00	YELLOW RIVER - LISTENBERGER/CLIFFTON DITCHES	PCBS IN FISH TISSUE
UPPER ILLINOIS	7120001060060	STARKE CO	INK0166_01	YELLOW RIVER	PCBS IN FISH TISSUE

Table A3: Waterbody impairments removed from Category 5 due to resegmentation. Assessment information for all AUs resegmented were reevaluated and/or applied to the resulting new AUs as appropriate. The application of impairment information to new AUs may be tracked through the segmentation process with the information in Attachment 1, Table A2 (available as a spreadsheet in electronic format only).

BASIN	HYDROLOGIC UNIT CODE	COUNTY	ASSESSMENT UNIT ID	ASSESSMENT UNIT NAME	CAUSE OF IMPAIRMENT
UPPER ILLINOIS	7120001060060	STARKE CO	INK0166_T1001	YELLOW RIVER - UNNAMED TRIBUTARY (MARSHALL CO)	PCBS IN FISH TISSUE
UPPER ILLINOIS	7120001060060	STARKE CO	INK0166_T1002	YELLOW RIVER - UNNAMED TRIBUTARY (MARSHALL CO)	PCBS IN FISH TISSUE
UPPER ILLINOIS	7120001060060	STARKE CO	INK0166_T1003	UNNAMED DITCH (OAK GROVE, IN)	PCBS IN FISH TISSUE
UPPER ILLINOIS	7120001060060	STARKE CO	INK0166_T1004	YELLOW RIVER - UNNAMED TRIBUTARY	PCBS IN FISH TISSUE
UPPER ILLINOIS	7120001060060	STARKE CO	INK0166_T1005	YELLOW RIVER - UNNAMED TRIBUTARY	PCBS IN FISH TISSUE
UPPER ILLINOIS	7120001060060	STARKE CO	INK0166_T1006	BICKLE DITCH	PCBS IN FISH TISSUE
UPPER ILLINOIS	7120001060060	STARKE CO	INK0166_T1006A	SARBER DITCH	PCBS IN FISH TISSUE
UPPER ILLINOIS	7120001060060	STARKE CO	INK0166_T1006B	BOLEN DITCH	PCBS IN FISH TISSUE
UPPER ILLINOIS	7120001060100	STARKE CO	INK016A_01	YELLOW RIVER	PCBS IN FISH TISSUE
UPPER ILLINOIS	7120001060100	STARKE CO	INK016A_T1001	YELLOW RIVER - UNNAMED TRIBUTARY	PCBS IN FISH TISSUE
UPPER ILLINOIS	7120001060100	STARKE CO	INK016A_T1002	CANNON DITCH	PCBS IN FISH TISSUE
UPPER ILLINOIS	7120001060100	STARKE CO	INK016A_T1002A	CANNON DITCH	PCBS IN FISH TISSUE
UPPER ILLINOIS	7120001060100	STARKE CO	INK016A_T1003	CAVANAUGH DITCH	PCBS IN FISH TISSUE
UPPER ILLINOIS	7120001080030	LA PORTE CO	INK0183_M1011	KANKAKEE RIVER-ENGLISH LAKE	IMPAIRED BIOTIC COMMUNITIES
UPPER ILLINOIS	7120001080030	LA PORTE CO	INK0183_M1011	KANKAKEE RIVER-ENGLISH LAKE	PCBS IN FISH TISSUE
UPPER ILLINOIS	7120001080070	LA PORTE CO	INK0187_M1012	KANKAKEE RIVER	PCBS IN FISH TISSUE
UPPER ILLINOIS	7120001080070	PORTER CO	INK0187_M1112	KANKAKEE RIVER	PCBS IN FISH TISSUE
UPPER ILLINOIS	7120001080090	PORTER CO	INK0189_M1103	KANKAKEE RIVER	PCBS IN FISH TISSUE
UPPER ILLINOIS	7120001090050	PORTER CO	INK0195_T1013	CROOKED CREEK	IMPAIRED BIOTIC COMMUNITIES
UPPER ILLINOIS	7120001090050	PORTER CO	INK0195_T1013	CROOKED CREEK	PCBS IN FISH TISSUE
UPPER ILLINOIS	7120001090060	PORTER CO	INK0196_01	CROOKED CREEK, WEST BRANCH	IMPAIRED BIOTIC COMMUNITIES
UPPER ILLINOIS	7120001090070	PORTER CO	INK0197_T1014	CROOKED CREEK	IMPAIRED BIOTIC COMMUNITIES
UPPER ILLINOIS	7120001090070	PORTER CO	INK0197_T1014	CROOKED CREEK	PCBS IN FISH TISSUE
UPPER ILLINOIS	7120001090090	PORTER CO	INK0199_T1015	CROOKED CREEK	PCBS IN FISH TISSUE
UPPER ILLINOIS	7120001090100	PORTER CO	INK019A_01	COBB DITCH (UPSTREAM OF SELVERS DITCH)	IMPAIRED BIOTIC COMMUNITIES

Table A3: Waterbody impairments removed from Category 5 due to resegmentation. Assessment information for all AUs resegmented were reevaluated and/or applied to the resulting new AUs as appropriate. The application of impairment information to new AUs may be tracked through the segmentation process with the information in Attachment 1, Table A2 (available as a spreadsheet in electronic format only).

BASIN	HYDROLOGIC UNIT CODE	COUNTY	ASSESSMENT UNIT ID	ASSESSMENT UNIT NAME	CAUSE OF IMPAIRMENT
UPPER ILLINOIS	7120001090110	PORTER CO	INK019B_02	LUDINGTON DITCH	IMPAIRED BIOTIC COMMUNITIES
UPPER ILLINOIS	7120001090130	PORTER CO	INK019D_M1105	KANKAKEE RIVER	PCBS IN FISH TISSUE
UPPER ILLINOIS	7120001090150	PORTER CO	INK019F_01	BREYFOGEL DITCH	IMPAIRED BIOTIC COMMUNITIES
UPPER ILLINOIS	7120001090150	PORTER CO	INK019F_M1104	KANKAKEE RIVER	PCBS IN FISH TISSUE
UPPER ILLINOIS	7120001090150	PORTER CO	INK019F_T1005B	COBB CREEK - UNNAMED TRIBUTARY (HEBRON, IN)	IMPAIRED BIOTIC COMMUNITIES
UPPER ILLINOIS	7120001100010	JASPER CO	INK01A1_01	WOLF CREEK (UPSTREAM OF SR 49)	PCBS IN FISH TISSUE
UPPER ILLINOIS	7120001100010	JASPER CO	INK01A1_02	WOLF CREEK (DOWNSTREAM OF SR 49)	PCBS IN FISH TISSUE
UPPER ILLINOIS	7120001100010	JASPER CO	INK01A1_T1003	LATERAL NO 77	PCBS IN FISH TISSUE
UPPER ILLINOIS	7120001100010	JASPER CO	INK01A1_T1004	WOLF CREEK - UNNAMED TRIBUTARY	PCBS IN FISH TISSUE
UPPER ILLINOIS	7120001100010	JASPER CO	INK01A1_T1005	WOLF CREEK - UNNAMED TRIBUTARY	PCBS IN FISH TISSUE
UPPER ILLINOIS	7120001100010	JASPER CO	INK01A1_T1006	SCRADER DITCH	PCBS IN FISH TISSUE
UPPER ILLINOIS	7120001100010	JASPER CO	INK01A1_T1006A	SCHRADER DITCH - UNNAMED TRIBUTARY	PCBS IN FISH TISSUE
UPPER ILLINOIS	7120001100010	JASPER CO	INK01A1_T1007	WOLF CREEK - UNNAMED TRIBUTARY (WHEATFIELD, IN)	PCBS IN FISH TISSUE
UPPER ILLINOIS	7120001100010	JASPER CO	INK01A1_T1008	WOLF CREEK - UNNAMED TRIBUTARY	PCBS IN FISH TISSUE
UPPER ILLINOIS	7120001100020	JASPER CO	INK01A2_00	WOLF CREEK-HICKAM LATERAL	PCBS IN FISH TISSUE
UPPER ILLINOIS	7120001100030	JASPER CO	INK01A3_01	HODGE DITCH (DOWNSTREAM OF JAMES DITCH)	DISSOLVED OXYGEN
UPPER ILLINOIS	7120001110020	LAKE CO	INK01B2_M1019	KANKAKEE RIVER	PCBS IN FISH TISSUE
UPPER ILLINOIS	7120001110030	NEWTON CO	INK01B3_M1020A	KANKAKEE RIVER	PCBS IN FISH TISSUE
UPPER ILLINOIS	7120001110030	NEWTON CO	INK01B3_M1020B	KANKAKEE RIVER	PCBS IN FISH TISSUE
UPPER ILLINOIS	7120001120040	LAKE CO	INK01C4_M1021	KANKAKEE RIVER	PCBS IN FISH TISSUE
UPPER ILLINOIS	7120001120050	LAKE CO	INK01C5_T1106	WILLIAMS DITCH	IMPAIRED BIOTIC COMMUNITIES
UPPER ILLINOIS	7120001120050	LAKE CO	INK01C5_T1106	WILLIAMS DITCH	PCBS IN FISH TISSUE
UPPER ILLINOIS	7120001130010	LAKE CO	INK01D1_02	STONY RUN, EAST BRANCH	IMPAIRED BIOTIC COMMUNITIES
UPPER ILLINOIS	7120001130010	LAKE CO	INK01D1_03	STONY RUN, MIDDLE BRANCH	CHLORIDES
UPPER ILLINOIS	7120001130010	LAKE CO	INK01D1_03	STONY RUN, MIDDLE BRANCH	NUTRIENTS

Table A3: Waterbody impairments removed from Category 5 due to resegmentation. Assessment information for all AUs resegmented were reevaluated and/or applied to the resulting new AUs as appropriate. The application of impairment information to new AUs may be tracked through the segmentation process with the information in Attachment 1, Table A2 (available as a spreadsheet in electronic format only).

BASIN	HYDROLOGIC UNIT CODE	COUNTY	ASSESSMENT UNIT ID	ASSESSMENT UNIT NAME	CAUSE OF IMPAIRMENT
UPPER ILLINOIS	7120001130020	LAKE CO	INK01D2_01	STONY RUN HEADWATER	IMPAIRED BIOTIC COMMUNITIES
UPPER ILLINOIS	7120001130030	LAKE CO	INK01D3_02	SINGLETON DITCH (DOWNSTREAM OF BRYANT DITCH)	IMPAIRED BIOTIC COMMUNITIES
UPPER ILLINOIS	7120001130030	LAKE CO	INK01D3_T1007	BRYANT DITCH	IMPAIRED BIOTIC COMMUNITIES
UPPER ILLINOIS	7120001130060	LAKE CO	INK01D6_02	CEDAR CREEK (DOWNSTREAM OF CEDAR LAKE)	IMPAIRED BIOTIC COMMUNITIES
UPPER ILLINOIS	7120001130060	LAKE CO	INK01D6_03	FOSS DITCH	IMPAIRED BIOTIC COMMUNITIES
UPPER ILLINOIS	7120001130070	LAKE CO	INK01D7_01	CEDAR CREEK	IMPAIRED BIOTIC COMMUNITIES
UPPER ILLINOIS	7120001130080	LAKE CO	INK01D8_03	BRUCE DITCH (DOWNSTREAM OF BELSHAW, IN)	IMPAIRED BIOTIC COMMUNITIES
UPPER ILLINOIS	7120001130080	LAKE CO	INK01D8_04	BAILEY DITCH	IMPAIRED BIOTIC COMMUNITIES
UPPER ILLINOIS	7120001130090	LAKE CO	INK01D9_01	BROWN DITCH (NE OF SHELBY, IN	IMPAIRED BIOTIC COMMUNITIES
UPPER ILLINOIS	7120001140010	LAKE CO	INK01E1_00	WEST CREEK-BULL RUN	IMPAIRED BIOTIC COMMUNITIES
UPPER ILLINOIS	7120001140010	LAKE CO	INK01E1_T1108	BULL RUN BASIN	IMPAIRED BIOTIC COMMUNITIES
UPPER ILLINOIS	7120001140010	LAKE CO	INK01E1_T1108	BULL RUN BASIN	NUTRIENTS
UPPER ILLINOIS	7120001140020	LAKE CO	INK01E2_01	WEST CREEK (NORTH OF 165TH AVE)	IMPAIRED BIOTIC COMMUNITIES
UPPER ILLINOIS	7120001140020	LAKE CO	INK01E2_T1002	WEST CREEK - UNNAMED TRIBUTARY	IMPAIRED BIOTIC COMMUNITIES
UPPER ILLINOIS	7120001140020	LAKE CO	INK01E2_T1004	WEST CREEK - UNNAMED TRIBUTARY	IMPAIRED BIOTIC COMMUNITIES
UPPER ILLINOIS	7120001140020	LAKE CO	INK01E2_T1005	WEST CREEK - UNNAMED TRIBUTARY	IMPAIRED BIOTIC COMMUNITIES
UPPER ILLINOIS	7120001140030	LAKE CO	INK01E3_02	WEST CREEK (MIDDLE WATERSHED)	IMPAIRED BIOTIC COMMUNITIES
UPPER ILLINOIS	7120001140030	LAKE CO	INK01E3_T1002	WEST CREEK - UNNAMED TRIBUTARY	IMPAIRED BIOTIC COMMUNITIES
UPPER ILLINOIS	7120002020010	JASPER CO	INK0221_T1017	ROWAN DITCH TRIBUTARY	DISSOLVED OXYGEN
UPPER ILLINOIS	7120002020010	JASPER CO	INK0221_T1017	ROWAN DITCH TRIBUTARY	NUTRIENTS
UPPER ILLINOIS	7120002020050	JASPER CO	INK0225_01	RYAN DITCH	NUTRIENTS
UPPER ILLINOIS	7120002020060	JASPER CO	INK0226_T1004A	IROQUOIS RIVER (UPSTREAM OF RENSSELAER, IN)	MERCURY IN FISH TISSUE
UPPER ILLINOIS	7120002020060	JASPER CO	INK0226_T1004A	IROQUOIS RIVER (UPSTREAM OF RENSSELAER, IN)	PCBS IN FISH TISSUE
UPPER ILLINOIS	7120002020060	JASPER CO	INK0226_T1004B	IROQUOIS RIVER (DOWNSTREAM OF RENSSELAER, IN)	MERCURY IN FISH TISSUE
UPPER ILLINOIS	7120002020060	JASPER CO	INK0226_T1004B	IROQUOIS RIVER (DOWNSTREAM OF RENSSELAER, IN)	PCBS IN FISH TISSUE

Table A3: Waterbody impairments removed from Category 5 due to resegmentation. Assessment information for all AUs resegmented were reevaluated and/or applied to the resulting new AUs as appropriate. The application of impairment information to new AUs may be tracked through the segmentation process with the information in Attachment 1, Table A2 (available as a spreadsheet in electronic format only).

BASIN	HYDROLOGIC UNIT CODE	COUNTY	ASSESSMENT UNIT ID	ASSESSMENT UNIT NAME	CAUSE OF IMPAIRMENT
UPPER ILLINOIS	7120002030050	JASPER CO	INK0235_00	BICE DITCH (LOWER) - OTHER TRIBUTARIES	PCBS IN FISH TISSUE
UPPER ILLINOIS	7120002030050	JASPER CO	INK0235_T1019	SLOUGH CREEK	PCBS IN FISH TISSUE
UPPER ILLINOIS	7120002030060	JASPER CO	INK0236_02	CARPENTER CREEK (DOWNSTREAM OF REMINGTON, IN)	CHLORIDES
UPPER ILLINOIS	7120002030060	JASPER CO	INK0236_02	CARPENTER CREEK (DOWNSTREAM OF REMINGTON, IN)	DISSOLVED OXYGEN
UPPER ILLINOIS	7120002030060	JASPER CO	INK0236_02	CARPENTER CREEK (DOWNSTREAM OF REMINGTON, IN)	NUTRIENTS
UPPER ILLINOIS	7120002030070	JASPER CO	INK0237_00	CARPENTER CREEK	CHLORIDES
UPPER ILLINOIS	7120002030070	JASPER CO	INK0237_00	CARPENTER CREEK	DISSOLVED OXYGEN
UPPER ILLINOIS	7120002030070	JASPER CO	INK0237_00	CARPENTER CREEK	NUTRIENTS
UPPER ILLINOIS	7120002030070	JASPER CO	INK0237_T1001	CARPENTER CREEK - UNNAMED TRIBUTARY	DISSOLVED OXYGEN
UPPER ILLINOIS	7120002030070	JASPER CO	INK0237_T1001	CARPENTER CREEK - UNNAMED TRIBUTARY	NUTRIENTS
UPPER ILLINOIS	7120002030070	JASPER CO	INK0237_T1003	MAY DITCH	IMPAIRED BIOTIC COMMUNITIES
UPPER ILLINOIS	7120002040030	JASPER CO	INK0243_00	CURTIS CREEK-YEOMAN DITCH	CHLORIDES
UPPER ILLINOIS	7120002040030	JASPER CO	INK0243_00	CURTIS CREEK-YEOMAN DITCH	DISSOLVED OXYGEN
UPPER ILLINOIS	7120002040030	JASPER CO	INK0243_00	CURTIS CREEK-YEOMAN DITCH	NUTRIENTS
UPPER ILLINOIS	7120002040030	JASPER CO	INK0243_T1005	IROQUOIS RIVER	MERCURY IN FISH TISSUE
UPPER ILLINOIS	7120002040030	JASPER CO	INK0243_T1005	IROQUOIS RIVER	PCBS IN FISH TISSUE
UPPER ILLINOIS	7120002040040	NEWTON CO	INK0244_T1006	IROQUOIS RIVER	MERCURY IN FISH TISSUE
UPPER ILLINOIS	7120002040040	NEWTON CO	INK0244_T1006	IROQUOIS RIVER	PCBS IN FISH TISSUE
UPPER ILLINOIS	7120002040060	NEWTON CO	INK0246_00	MOSQUITO CREEK-SIMONIN DITCH	DISSOLVED OXYGEN
UPPER ILLINOIS	7120002040060	NEWTON CO	INK0246_T1007	IROQUOIS RIVER	MERCURY IN FISH TISSUE
UPPER ILLINOIS	7120002040060	NEWTON CO	INK0246_T1007	IROQUOIS RIVER	PCBS IN FISH TISSUE
UPPER ILLINOIS	7120002040070	NEWTON CO	INK0247_T1008	IROQUOIS RIVER	MERCURY IN FISH TISSUE
UPPER ILLINOIS	7120002040070	NEWTON CO	INK0247_T1008	IROQUOIS RIVER	PCBS IN FISH TISSUE
UPPER ILLINOIS	7120002040080	NEWTON CO	INK0248_T1009	IROQUOIS RIVER	MERCURY IN FISH TISSUE
UPPER ILLINOIS	7120002040080	NEWTON CO	INK0248_T1009	IROQUOIS RIVER	PCBS IN FISH TISSUE

Table A3: Waterbody impairments removed from Category 5 due to resegmentation. Assessment information for all AUs resegmented were reevaluated and/or applied to the resulting new AUs as appropriate. The application of impairment information to new AUs may be tracked through the segmentation process with the information in Attachment 1, Table A2 (available as a spreadsheet in electronic format only).

BASIN	HYDROLOGIC UNIT CODE	COUNTY	ASSESSMENT UNIT ID	ASSESSMENT UNIT NAME	CAUSE OF IMPAIRMENT
UPPER ILLINOIS	7120002040090	NEWTON CO	INK0249_T1006	WEIS DITCH	DISSOLVED OXYGEN
UPPER ILLINOIS	7120002040090	NEWTON CO	INK0249_T1006	WEIS DITCH	IMPAIRED BIOTIC COMMUNITIES
UPPER ILLINOIS	7120002050010	NEWTON CO	INK0251_T1010	IROQUOIS RIVER	MERCURY IN FISH TISSUE
UPPER ILLINOIS	7120002050010	NEWTON CO	INK0251_T1010	IROQUOIS RIVER	PCBS IN FISH TISSUE
UPPER ILLINOIS	7120002050020	NEWTON CO	INK0252_01	CLARK DITCH	DISSOLVED OXYGEN
UPPER ILLINOIS	7120002050020	NEWTON CO	INK0252_01	CLARK DITCH	NUTRIENTS
UPPER ILLINOIS	7120002050030	NEWTON CO	INK0253_00	THOMPSON DITCH-HAMBRIDGE DITCH	IMPAIRED BIOTIC COMMUNITIES
UPPER ILLINOIS	7120002050040	NEWTON CO	INK0254_T1011	IROQUOIS RIVER	MERCURY IN FISH TISSUE
UPPER ILLINOIS	7120002050040	NEWTON CO	INK0254_T1011	IROQUOIS RIVER	PCBS IN FISH TISSUE
UPPER ILLINOIS	7120002050050	NEWTON CO	INK0255_02	MONTGOMERY DITCH (DOWNSTREAM OF COUNTY LINE)	IMPAIRED BIOTIC COMMUNITIES
UPPER ILLINOIS	7120002050050	NEWTON CO	INK0255_T1001	MONTGOMERY DITCH - UNNAMED HEADWATER TRIBUTARY	IMPAIRED BIOTIC COMMUNITIES
UPPER ILLINOIS	7120002050060	NEWTON CO	INK0256_01A	TALLEY DITCH	IMPAIRED BIOTIC COMMUNITIES
UPPER ILLINOIS	7120002050060	NEWTON CO	INK0256_02A	KENT DITCH (KENTLAND, IN)	IMPAIRED BIOTIC COMMUNITIES
UPPER ILLINOIS	7120002050070	NEWTON CO	INK0257_01	MONTGOMERY DITCH - UNNAMED TRIBUATARY (KENTLAND, IN)	IMPAIRED BIOTIC COMMUNITIES
UPPER ILLINOIS	7120002050070	NEWTON CO	INK0257_02	MORRSION DITCH	DISSOLVED OXYGEN
UPPER ILLINOIS	7120002050070	NEWTON CO	INK0257_02	MORRSION DITCH	IMPAIRED BIOTIC COMMUNITIES
UPPER ILLINOIS	7120002050070	NEWTON CO	INK0257_02	MORRSION DITCH	NUTRIENTS
UPPER ILLINOIS	7120002050070	NEWTON CO	INK0257_02A	MORRISON DITCH - UNNMAED TRIBUTARY	DISSOLVED OXYGEN
UPPER ILLINOIS	7120002050070	NEWTON CO	INK0257_02A	MORRISON DITCH - UNNMAED TRIBUTARY	NUTRIENTS
UPPER ILLINOIS	7120002050070	NEWTON CO	INK0257_03	MONTGOMERY DITCH	DISSOLVED OXYGEN
UPPER ILLINOIS	7120002050070	NEWTON CO	INK0257_03	MONTGOMERY DITCH	IMPAIRED BIOTIC COMMUNITIES
UPPER ILLINOIS	7120002050070	NEWTON CO	INK0257_03	MONTGOMERY DITCH	NUTRIENTS
UPPER ILLINOIS	7120002050100	NEWTON CO	INK025A_T1012	IROQUOIS RIVER-SOUTH CONCORD BRANCH (ILL)	MERCURY IN FISH TISSUE
UPPER ILLINOIS	7120002050100	NEWTON CO	INK025A_T1012	IROQUOIS RIVER-SOUTH CONCORD BRANCH (ILL)	PCBS IN FISH TISSUE
UPPER ILLINOIS	7120002070020	BENTON CO	INK0272_01	SUGAR CREEK (UPSTREAM OF EARL PARK, IN)	PCBS IN FISH TISSUE

Table A3: Waterbody impairments removed from Category 5 due to resegmentation. Assessment information for all AUs resegmented were reevaluated and/or applied to the resulting new AUs as appropriate. The application of impairment information to new AUs may be tracked through the segmentation process with the information in Attachment 1, Table A2 (available as a spreadsheet in electronic format only).

BASIN	HYDROLOGIC UNIT CODE	COUNTY	ASSESSMENT UNIT ID	ASSESSMENT UNIT NAME	CAUSE OF IMPAIRMENT
UPPER ILLINOIS	7120002070020	BENTON CO	INK0272_02	SUGAR CREEK (DOWNSTREAM OF EARL PARK, IN)	PCBS IN FISH TISSUE
UPPER ILLINOIS	7120002070020	BENTON CO	INK0272_T1001	SUGAR CREEK - UNNAMED TRIBUTARY	PCBS IN FISH TISSUE
UPPER ILLINOIS	7120002070020	BENTON CO	INK0272_T1002	SUGAR CREEK - UNNAMED TRIBUTARY	PCBS IN FISH TISSUE
UPPER ILLINOIS	7120002070020	BENTON CO	INK0272_T1003	SUGAR CREEK - UNNAMED TRIBUTARY	PCBS IN FISH TISSUE
UPPER ILLINOIS	7120002070020	BENTON CO	INK0272_T1004	SUGAR CREEK - UNNAMED TRIBUTARY	PCBS IN FISH TISSUE
UPPER ILLINOIS	7120002070020	BENTON CO	INK0272_T1005	SUGAR CREEK - UNNAMED TRIBUTARY	PCBS IN FISH TISSUE
UPPER ILLINOIS	7120002070020	BENTON CO	INK0272_T1006	SUGAR CREEK - UNNAMED TRIBUTARY	PCBS IN FISH TISSUE
UPPER ILLINOIS	7120002150030	NEWTON CO	INK02F3_00	DEARDURFF DITCH AND OTHER TRIBUTARYS	PCBS IN FISH TISSUE
UPPER ILLINOIS	7120002150030	NEWTON CO	INK02F3_T1014	BEAVER CREEK	IMPAIRED BIOTIC COMMUNITIES
UPPER ILLINOIS	7120002150030	NEWTON CO	INK02F3_T1014	BEAVER CREEK	PCBS IN FISH TISSUE
UPPER ILLINOIS	7120003030050	LAKE CO	INK0335_T1004	LITTLE CALUMET RIVER	CHLORIDES
UPPER ILLINOIS	7120003030050	LAKE CO	INK0335_T1004	LITTLE CALUMET RIVER	CYANIDE
UPPER ILLINOIS	7120003030050	LAKE CO	INK0335_T1004	LITTLE CALUMET RIVER	DISSOLVED OXYGEN
UPPER ILLINOIS	7120003030050	LAKE CO	INK0335_T1004	LITTLE CALUMET RIVER	PCBS IN FISH TISSUE
UPPER ILLINOIS	7120003030050	LAKE CO	INK0335_T1005	LITTLE CALUMET RIVER	CHLORIDES
UPPER ILLINOIS	7120003030050	LAKE CO	INK0335_T1005	LITTLE CALUMET RIVER	DISSOLVED OXYGEN
UPPER ILLINOIS	7120003030050	LAKE CO	INK0335_T1005	LITTLE CALUMET RIVER	PCBS IN FISH TISSUE
UPPER ILLINOIS	7120003030060	LAKE CO	INK0336_T1002	LITTLE CALUMET RIVER	CHLORIDES
UPPER ILLINOIS	7120003030060	LAKE CO	INK0336_T1002	LITTLE CALUMET RIVER	DISSOLVED OXYGEN
UPPER ILLINOIS	7120003030060	LAKE CO	INK0336_T1002	LITTLE CALUMET RIVER	PCBS IN FISH TISSUE
UPPER ILLINOIS	7120003050010	LAKE CO	INK0351_T1001	GRAND CALUMET RIVER - ILLINOIS TO INDIANA HARBOR CANAL	AMMONIA
UPPER ILLINOIS	7120003050010	LAKE CO	INK0351_T1001	GRAND CALUMET RIVER - ILLINOIS TO INDIANA HARBOR CANAL	CHLORIDES
UPPER ILLINOIS	7120003050010	LAKE CO	INK0351_T1001	GRAND CALUMET RIVER - ILLINOIS TO INDIANA HARBOR CANAL	CYANIDE
UPPER ILLINOIS	7120003050010	LAKE CO	INK0351_T1001	GRAND CALUMET RIVER - ILLINOIS TO INDIANA HARBOR CANAL	DISSOLVED OXYGEN
UPPER ILLINOIS	7120003050010	LAKE CO	INK0351_T1001	GRAND CALUMET RIVER - ILLINOIS TO INDIANA HARBOR CANAL	IMPAIRED BIOTIC COMMUNITIES

Table A3: Waterbody impairments removed from Category 5 due to resegmentation. Assessment information for all AUs resegmented were reevaluated and/or applied to the resulting new AUs as appropriate. The application of impairment information to new AUs may be tracked through the segmentation process with the information in Attachment 1, Table A2 (available as a spreadsheet in electronic format only).

BASIN	HYDROLOGIC UNIT CODE	COUNTY	ASSESSMENT UNIT ID	ASSESSMENT UNIT NAME	CAUSE OF IMPAIRMENT
UPPER ILLINOIS	7120003050010	LAKE CO	INK0351_T1001	GRAND CALUMET RIVER - ILLINOIS TO INDIANA HARBOR CANAL	NUTRIENTS
UPPER ILLINOIS	7120003050010	LAKE CO	INK0351_T1001	GRAND CALUMET RIVER - ILLINOIS TO INDIANA HARBOR CANAL	PCBS IN FISH TISSUE

KEY	TMDL DOCUMENT
A	Total Maximum Daily Load Report for the Kankakee/Iroquois Watershed
B	South Fork Wildcat Creek Watershed Pathogen, Sediment, and Nutrient TMDL Development
C	Duck Creek, Pipe Creek, Killbuck Creek, and Stony Creek TMDLs for E. coli Bacteria

Table A4: Impairments placed in Category 4A of Indiana's Consolidated List for the 2010 cycle based on TMDL approval, including previously identified impairments and new impairments identified as a result of reassessments conducted for TMDL development. Impairments previously listed in Category 5 are indentified in the 2008 303(d) column. Those associated with the Kankakee/Iroquois TMDL reflect new AUIDs resulting from resegmentation. These AUIDs do not appear on the 2008 303(d) list but can be traced back to the original AUIDs under which they were listed using Table A2: Segmentation Tracking, which is provided in Attachment 1.

BASIN NAME	HYDROLOGIC UNIT CODE	COUNTY	ASSESSMENT UNIT ID	ASSESSMENT UNIT NAME	CAUSE OF IMPAIRMENT	TMDL	2008 303(d)
UPPER ILLINOIS	71200010102	ST. JOSEPH CO	INK0112_01	JORDANS CREEK	E. COLI	A	
UPPER ILLINOIS	71200010103	ST. JOSEPH CO	INK0113_02	PINE CREEK	E. COLI	A	
UPPER ILLINOIS	71200010105	ST. JOSEPH CO	INK0115_01	POTATO CREEK	E. COLI	A	5A
UPPER ILLINOIS	71200010106	LAPORTE CO	INK0116_01	CANAL DITCH - UNNAMED TRIBUTARY	E. COLI	A	5A
UPPER ILLINOIS	71200010106	LAPORTE CO	INK0116_01A	CANAL DITCH - UNNAMED TRIBUTARY	E. COLI	A	5A
UPPER ILLINOIS	71200010106	ST. JOSEPH CO	INK0116_T1001	CANAL DITCH - UNNAMED TRIBUTARY	E. COLI	A	5A
UPPER ILLINOIS	71200010106	ST. JOSEPH CO	INK0116_T1002	CANAL DITCH - UNNAMED TRIBUTARY	E. COLI	A	5A
UPPER ILLINOIS	71200010106	ST. JOSEPH CO	INK0116_T1003	CANAL DITCH - UNNAMED TRIBUTARY	E. COLI	A	5A
UPPER ILLINOIS	71200010106	LAPORTE CO	INK0116_T1004	CANAL DITCH - UNNAMED TRIBUTARY	E. COLI	A	5A
UPPER ILLINOIS	71200010204	ST. JOSEPH CO	INK0124_03	NIESPODZIANY DITCH	E. COLI	A	
UPPER ILLINOIS	71200010206	ST. JOSEPH CO	INK0126_01	KANKAKEE RIVER CANAL	E. COLI	A	5A
UPPER ILLINOIS	71200010206	ST. JOSEPH CO	INK0126_02	KANKAKEE RIVER - UNNAMED TRIBUTARY	E. COLI	A	5A
UPPER ILLINOIS	71200010206	ST. JOSEPH CO	INK0126_02A	KANKAKEE RIVER - UNNAMED TRIBUTARY	E. COLI	A	5A
UPPER ILLINOIS	71200010208	LAPORTE CO	INK0128_02	LITTLE KANKAKEE RIVER	E. COLI	A	5A
UPPER ILLINOIS	71200010208	LAPORTE CO	INK0128_02A	LITTLE KANKAKEE RIVER - UNNAMED TRIBUTARY	E. COLI	A	5A
UPPER ILLINOIS	71200010208	LAPORTE CO	INK0128_T1001	COLLINS DITCH	E. COLI	A	5A
UPPER ILLINOIS	71200010208	LAPORTE CO	INK0128_T1002	LITTLE KANKAKEE RIVER - UNNAMED TRIBUTARY	E. COLI	A	5A
UPPER ILLINOIS	71200010209	LAPORTE CO	INK0129_M1001	KANKAKEE RIVER	E. COLI	A	5A
UPPER ILLINOIS	71200010302	MARSHALL CO	INK0132_01	YELLOW RIVER	E. COLI	A	

KEY	TMDL DOCUMENT
A	Total Maximum Daily Load Report for the Kankakee/Iroquois Watershed
B	South Fork Wildcat Creek Watershed Pathogen, Sediment, and Nutrient TMDL Development
C	Duck Creek, Pipe Creek, Killbuck Creek, and Stony Creek TMDLs for E. coli Bacteria

Table A4: Impairments placed in Category 4A of Indiana's Consolidated List for the 2010 cycle based on TMDL approval, including previously identified impairments and new impairments identified as a result of reassessments conducted for TMDL development. Impairments previously listed in Category 5 are indentified in the 2008 303(d) column. Those associated with the Kankakee/Iroquois TMDL reflect new AUIDs resulting from resegmentation. These AUIDs do not appear on the 2008 303(d) list but can be traced back to the original AUIDs under which they were listed using Table A2: Segmentation Tracking, which is provided in Attachment 1.

BASIN NAME	HYDROLOGIC UNIT CODE	COUNTY	ASSESSMENT UNIT ID	ASSESSMENT UNIT NAME	CAUSE OF IMPAIRMENT	TMDL	2008 303(d)
UPPER ILLINOIS	71200010303	MARSHALL CO	INK0133_01	ARMEY DITCH	E. COLI	A	5A
UPPER ILLINOIS	71200010303	MARSHALL CO	INK0133_T1001	ZEIGER DITCH	E. COLI	A	5A
UPPER ILLINOIS	71200010305	ST. JOSEPH CO	INK0135_01	BUNCH DITCH, WEST BRANCH	E. COLI	A	
UPPER ILLINOIS	71200010305	ST. JOSEPH CO	INK0135_02	BUNCH DITCH, EAST BRANCH	E. COLI	A	5A
UPPER ILLINOIS	71200010307	MARSHALL CO	INK0137_01	KINNEY DITCH	E. COLI	A	
UPPER ILLINOIS	71200010309	MARSHALL CO	INK0139_02	YELLOW RIVER	E. COLI	A	5A
UPPER ILLINOIS	71200010311	MARSHALL CO	INK013B_04	SELLENRIGHT DITCH	E. COLI	A	
UPPER ILLINOIS	71200010312	MARSHALL CO	INK013C_01	YELLOW RIVER	E. COLI	A	5A
UPPER ILLINOIS	71200010312	MARSHALL CO	INK013C_T1001	DANIELS DITCH	E. COLI	A	5A
UPPER ILLINOIS	71200010312	MARSHALL CO	INK013C_T1002	YELLOW RIVER - UNNAMED TRIBUTARY	E. COLI	A	5A
UPPER ILLINOIS	71200010405	LAPORTE CO	INK0145_M1002	KANKAKEE RIVER	E. COLI	A	5A
UPPER ILLINOIS	71200010405	LAPORTE CO	INK0145_T1009	LONG DITCH	E. COLI	A	5A
UPPER ILLINOIS	71200010405	LAPORTE CO	INK0145_T1010	KANKAKEE RIVER - UNNAMED TRIBUTARY	E. COLI	A	5A
UPPER ILLINOIS	71200010405	LAPORTE CO	INK0145_T1011	KANKAKEE RIVER - UNNAMED TRIBUTARY	E. COLI	A	5A
UPPER ILLINOIS	71200010408	STARKE CO	INK0148_M1003	KANKAKEE RIVER	E. COLI	A	5A
UPPER ILLINOIS	71200010501	MARSHALL CO	INK0151_01	WOLF CREEK	E. COLI	A	
UPPER ILLINOIS	71200010503	MARSHALL CO	INK0153_01	YELLOW RIVER	E. COLI	A	5A
UPPER ILLINOIS	71200010503	MARSHALL CO	INK0153_T1001	CLIFTON BRANCH	E. COLI	A	5A
UPPER ILLINOIS	71200010503	MARSHALL CO	INK0153_T1002	LOWRY DITCH	E. COLI	A	5A

KEY	TMDL DOCUMENT
A	Total Maximum Daily Load Report for the Kankakee/Iroquois Watershed
B	South Fork Wildcat Creek Watershed Pathogen, Sediment, and Nutrient TMDL Development
C	Duck Creek, Pipe Creek, Killbuck Creek, and Stony Creek TMDLs for E. coli Bacteria

Table A4: Impairments placed in Category 4A of Indiana's Consolidated List for the 2010 cycle based on TMDL approval, including previously identified impairments and new impairments identified as a result of reassessments conducted for TMDL development. Impairments previously listed in Category 5 are indentified in the 2008 303(d) column. Those associated with the Kankakee/Iroquois TMDL reflect new AUIDs resulting from resegmentation. These AUIDs do not appear on the 2008 303(d) list but can be traced back to the original AUIDs under which they were listed using Table A2: Segmentation Tracking, which is provided in Attachment 1.

BASIN NAME	HYDROLOGIC UNIT CODE	COUNTY	ASSESSMENT UNIT ID	ASSESSMENT UNIT NAME	CAUSE OF IMPAIRMENT	TMDL	2008 303(d)
UPPER ILLINOIS	71200010504	MARSHALL CO	INK0154_01	EAGLE CREEK	E. COLI	A	
UPPER ILLINOIS	71200010505	STARKE CO	INK0155_03	YELLOW RIVER	E. COLI	A	5A
UPPER ILLINOIS	71200010505	STARKE CO	INK0155_03A	YELLOW RIVER - UNNAMED DITCH (OAK GROVE, IN)	E. COLI	A	5A
UPPER ILLINOIS	71200010506	STARKE CO	INK0156_01	YELLOW RIVER	E. COLI	A	5A
UPPER ILLINOIS	71200010506	STARKE CO	INK0156_T1001	YELLOW RIVER - UNNAMED TRIBUTARY	E. COLI	A	5A
UPPER ILLINOIS	71200010506	STARKE CO	INK0156_T1002	CANNON DITCH	E. COLI	A	5A
UPPER ILLINOIS	71200010506	STARKE CO	INK0156_T1003	CAVANAUGH DITCH	E. COLI	A	5A
UPPER ILLINOIS	71200010601	PULASKI CO	INK0161_01	BOGUS RUN	E. COLI	A	
UPPER ILLINOIS	71200010603	STARKE CO	INK0163_01	KANKAKEE RIVER - UNNAMED TRIBUTARY	E. COLI	A	
UPPER ILLINOIS	71200010603	STARKE CO	INK0163_02	KANKAKEE RIVER - UNNAMED DITCH	E. COLI	A	
UPPER ILLINOIS	71200010604	STARKE CO	INK0164_01	BOGUS RUN	E. COLI	A	
UPPER ILLINOIS	71200010701	MARSHALL CO	INK0171_01	MORSE DITCH	E. COLI	A	
UPPER ILLINOIS	71200010702	LAPORTE CO	INK0172_01	ROBBINS DITCH - UNNAMED TRIBUTARY	E. COLI	A	
UPPER ILLINOIS	71200010703	STARKE CO	INK0173_01	ROBBINS DITCH	E. COLI	A	
UPPER ILLINOIS	71200010704	STARKE CO	INK0174_01	NEWTSON DITCH	E. COLI	A	
UPPER ILLINOIS	71200010704	LAPORTE	INK0174_M1004	KANKAKEE RIVER	E. COLI	A	5A
UPPER ILLINOIS	71200010705	STARKE	INK0175_M1005	KANKAKEE RIVER	E. COLI	A	5A
UPPER ILLINOIS	71200010802	LAPORTE CO	INK0182_01	HANNA ARM OF TUESBURG DITCH	E. COLI	A	
UPPER ILLINOIS	71200010802	LAPORTE CO	INK0182_T1003	WILLIAM ARM OF TUESBURG DITCH	E. COLI	A	

KEY	TMDL DOCUMENT
A	Total Maximum Daily Load Report for the Kankakee/Iroquois Watershed
B	South Fork Wildcat Creek Watershed Pathogen, Sediment, and Nutrient TMDL Development
C	Duck Creek, Pipe Creek, Killbuck Creek, and Stony Creek TMDLs for E. coli Bacteria

Table A4: Impairments placed in Category 4A of Indiana's Consolidated List for the 2010 cycle based on TMDL approval, including previously identified impairments and new impairments identified as a result of reassessments conducted for TMDL development. Impairments previously listed in Category 5 are indentified in the 2008 303(d) column. Those associated with the Kankakee/Iroquois TMDL reflect new AUIDs resulting from resegmentation. These AUIDs do not appear on the 2008 303(d) list but can be traced back to the original AUIDs under which they were listed using Table A2: Segmentation Tracking, which is provided in Attachment 1.

BASIN NAME	HYDROLOGIC UNIT CODE	COUNTY	ASSESSMENT UNIT ID	ASSESSMENT UNIT NAME	CAUSE OF IMPAIRMENT	TMDL	2008 303(d)
UPPER ILLINOIS	71200010806	STARKE CO	INK0186_M1006	KANKAKEE RIVER	E. COLI	A	5A
UPPER ILLINOIS	71200010806	STARKE CO	INK0186_T1001	GREEN DITCH	E. COLI	A	5A
UPPER ILLINOIS	71200010806	STARKE CO	INK0186_T1002	ORIGER DITCH	E. COLI	A	5A
UPPER ILLINOIS	71200010806	LAPORTE CO	INK0186_T1003	KANKAKEE RIVER - UNNAMED TRIBUTARY	E. COLI	A	5A
UPPER ILLINOIS	71200010806	LAPORTE CO	INK0186_T1004	KANKAKEE RIVER - UNNAMED TRIBUTARY	E. COLI	A	5A
UPPER ILLINOIS	71200010806	STARKE CO	INK0186_T1005	KANKAKEE RIVER - UNNAMED TRIBUTARY	E. COLI	A	5A
UPPER ILLINOIS	71200010806	STARKE CO	INK0186_T1006	KANKAKEE RIVER - UNNAMED TRIBUTARY	E. COLI	A	5A
UPPER ILLINOIS	71200010806	LAPORTE CO	INK0186_T1007	KANKAKEE RIVER - UNNAMED TRIBUTARY	E. COLI	A	5A
UPPER ILLINOIS	71200010806	STARKE CO	INK0186_T1009	KANKAKEE RIVER - UNNAMED TRIBUTARY	E. COLI	A	5A
UPPER ILLINOIS	71200010807	JASPER CO	INK0187_M1007	KANKAKEE RIVER	E. COLI	A	
UPPER ILLINOIS	71200010809	JASPER CO	INK0189_M1008	KANKAKEE RIVER	E. COLI	A	5A
UPPER ILLINOIS	71200010902	JASPER CO	INK0192_01	WOLF CREEK	E. COLI	A	
UPPER ILLINOIS	71200010903	JASPER CO	INK0193_01	HODGE DITCH	E. COLI	A	5A
UPPER ILLINOIS	71200010904	JASPER CO	INK0194_01	HODGE DITCH	E. COLI	A	
UPPER ILLINOIS	71200011001	LAPORTE CO	INK01A1_03	SLOCUM DITCH	E. COLI	A	
UPPER ILLINOIS	71200011005	PORTER CO	INK01A5_01	GREIGER DITCH	E. COLI	A	
UPPER ILLINOIS	71200011006	PORTER CO	INK01A6_01	HEINOLD DITCH - UNNAMED TRIBUTARY	E. COLI	A	
UPPER ILLINOIS	71200011009	PORTER CO	INK01A9_01	CORNELL DITCH	E. COLI	A	
UPPER ILLINOIS	71200011010	PORTER CO	INK01AA_M1009	KANKAKEE RIVER	E. COLI	A	5A

KEY	TMDL DOCUMENT
A	Total Maximum Daily Load Report for the Kankakee/Iroquois Watershed
B	South Fork Wildcat Creek Watershed Pathogen, Sediment, and Nutrient TMDL Development
C	Duck Creek, Pipe Creek, Killbuck Creek, and Stony Creek TMDLs for E. coli Bacteria

Table A4: Impairments placed in Category 4A of Indiana's Consolidated List for the 2010 cycle based on TMDL approval, including previously identified impairments and new impairments identified as a result of reassessments conducted for TMDL development. Impairments previously listed in Category 5 are indentified in the 2008 303(d) column. Those associated with the Kankakee/Iroquois TMDL reflect new AUIDs resulting from resegmentation. These AUIDs do not appear on the 2008 303(d) list but can be traced back to the original AUIDs under which they were listed using Table A2: Segmentation Tracking, which is provided in Attachment 1.

BASIN NAME	HYDROLOGIC UNIT CODE	COUNTY	ASSESSMENT UNIT ID	ASSESSMENT UNIT NAME	CAUSE OF IMPAIRMENT	TMDL	2008 303(d)
UPPER ILLINOIS	71200011101	JASPER CO	INK01B1_01	TYLER DITCH	E. COLI	A	
UPPER ILLINOIS	71200011103	NEWTON CO	INK01B3_M1010	KANKAKEE RIVER	E. COLI	A	5A
UPPER ILLINOIS	71200011203	NEWTON CO	INK01C3_04	BOGUS ISLAND DITCH	E. COLI	A	
UPPER ILLINOIS	71200011205	LAKE CO	INK01C5_M1011	KANKAKEE RIVER	E. COLI	A	
UPPER ILLINOIS	71200011302	LAKE CO	INK01D2_04	STONY RUN	E. COLI	A	
UPPER ILLINOIS	71200011304	LAKE CO	INK01D4_02	GRIESEL DITCH	E. COLI	A	
UPPER ILLINOIS	71200011305	LAKE CO	INK01D5_01	SINGLETON DITCH	E. COLI	A	5A
UPPER ILLINOIS	71200011305	LAKE CO	INK01D5_T1001	LITTLE DITCH	E. COLI	A	5A
UPPER ILLINOIS	71200011305	LAKE CO	INK01D5_T1002	BRYANT DITCH	E. COLI	A	5A
UPPER ILLINOIS	71200011305	LAKE CO	INK01D5_T1003	VANNATTI DITCH	E. COLI	A	5A
UPPER ILLINOIS	71200011308	LAKE CO	INK01D8_01	WEST CREEK	E. COLI	A	
UPPER ILLINOIS	71200011308	LAKE CO	INK01D8_T1006	BULL RUN	E. COLI	A	5A
UPPER ILLINOIS	71200011310	LAKE CO	INK01DA_01	WEST CREEK	E. COLI	A	5A
UPPER ILLINOIS	71200011311	LAKE CO	INK01DB_01	SINGLETON DITCH	E. COLI	A	
UPPER ILLINOIS	71200011311	LAKE CO	INK01DB_02	SINGLETON DITCH	E. COLI	A	5A
UPPER ILLINOIS	71200020103	JASPER CO	INK0213_01	OLIVER DITCH	E. COLI	A	
UPPER ILLINOIS	71200020103	JASPER CO	INK0213_T1005	JUNGLES DITCH	E. COLI	A	
UPPER ILLINOIS	71200020204	JASPER CO	INK0224_01	CARPENTER CREEK	E. COLI	A	5A
UPPER ILLINOIS	71200020205	JASPER CO	INK0225_02	CARPENTER CREEK	E. COLI	A	5A

KEY	TMDL DOCUMENT
A	Total Maximum Daily Load Report for the Kankakee/Iroquois Watershed
B	South Fork Wildcat Creek Watershed Pathogen, Sediment, and Nutrient TMDL Development
C	Duck Creek, Pipe Creek, Killbuck Creek, and Stony Creek TMDLs for E. coli Bacteria

Table A4: Impairments placed in Category 4A of Indiana's Consolidated List for the 2010 cycle based on TMDL approval, including previously identified impairments and new impairments identified as a result of reassessments conducted for TMDL development. Impairments previously listed in Category 5 are indentified in the 2008 303(d) column. Those associated with the Kankakee/Iroquois TMDL reflect new AUIDs resulting from resegmentation. These AUIDs do not appear on the 2008 303(d) list but can be traced back to the original AUIDs under which they were listed using Table A2: Segmentation Tracking, which is provided in Attachment 1.

BASIN NAME	HYDROLOGIC UNIT CODE	COUNTY	ASSESSMENT UNIT ID	ASSESSMENT UNIT NAME	CAUSE OF IMPAIRMENT	TMDL	2008 303(d)
UPPER ILLINOIS	71200020205	JASPER CO	INK0225_T1016	CARPENTER CREEK - UNNAMED TRIBUTARY	E. COLI	A	5A
UPPER ILLINOIS	71200020205	JASPER CO	INK0225_T1017	CARPENTER CREEK - UNNAMED TRIBUTARY	E. COLI	A	5A
UPPER ILLINOIS	71200020205	JASPER CO	INK0225_T1018	CARPENTER CREEK - UNNAMED TRIBUTARY	E. COLI	A	5A
UPPER ILLINOIS	71200020206	JASPER CO	INK0226_05	SLOUGH CREEK	E. COLI	A	5A
UPPER ILLINOIS	71200020303	JASPER CO	INK0233_02	IROQUOIS RIVER	E. COLI	A	5A
UPPER ILLINOIS	71200020304	JASPER CO	INK0234_01	RYAN DITCH	E. COLI	A	5A
UPPER ILLINOIS	71200020305	JASPER CO	INK0235_01	IROQUOIS RIVER	E. COLI	A	5A
UPPER ILLINOIS	71200020305	JASPER CO	INK0235_02	IROQUOIS RIVER	E. COLI	A	5A
UPPER ILLINOIS	71200020401	JASPER CO	INK0241_01	CURTIS CREEK	E. COLI	A	
UPPER ILLINOIS	71200020402	JASPER CO	INK0242_01	IROQUOIS RIVER	E. COLI	A	5A
UPPER ILLINOIS	71200020403	NEWTON CO	INK0243_01	HUNTER DITCH	E. COLI	A	
UPPER ILLINOIS	71200020404	NEWTON CO	INK0244_01	DARROCH DITCH	E. COLI	A	
UPPER ILLINOIS	71200020405	NEWTON CO	INK0245_01	IROQUOIS RIVER	E. COLI	A	5A
UPPER ILLINOIS	71200020405	NEWTON CO	INK0245_T1001	MOSQUITO CREEK	E. COLI	A	
UPPER ILLINOIS	71200020405	JASPER CO	INK0245_T1002	SIMONIN DITCH	E. COLI	A	
UPPER ILLINOIS	71200020501	NEWTON CO	INK0251_02	CHIZUM DITCH	E. COLI	A	5A
UPPER ILLINOIS	71200020502	NEWTON CO	INK0252_03	HAMBRIDGE DITCH	E. COLI	A	
UPPER ILLINOIS	71200020503	NEWTON CO	INK0253_01	IROQUOIS RIVER - UNNAMED TRIBUTARY	E. COLI	A	5A
UPPER ILLINOIS	71200020505	NEWTON CO	INK0255_04	MONTGOMERY DITCH	E. COLI	A	

KEY	TMDL DOCUMENT
A	Total Maximum Daily Load Report for the Kankakee/Iroquois Watershed
B	South Fork Wildcat Creek Watershed Pathogen, Sediment, and Nutrient TMDL Development
C	Duck Creek, Pipe Creek, Killbuck Creek, and Stony Creek TMDLs for E. coli Bacteria

Table A4: Impairments placed in Category 4A of Indiana's Consolidated List for the 2010 cycle based on TMDL approval, including previously identified impairments and new impairments identified as a result of reassessments conducted for TMDL development. Impairments previously listed in Category 5 are indentified in the 2008 303(d) column. Those associated with the Kankakee/Iroquois TMDL reflect new AUIDs resulting from resegmentation. These AUIDs do not appear on the 2008 303(d) list but can be traced back to the original AUIDs under which they were listed using Table A2: Segmentation Tracking, which is provided in Attachment 1.

BASIN NAME	HYDROLOGIC UNIT CODE	COUNTY	ASSESSMENT UNIT ID	ASSESSMENT UNIT NAME	CAUSE OF IMPAIRMENT	TMDL	2008 303(d)
UPPER ILLINOIS	71200020506	NEWTON CO	INK0256_01	MONTGOMERY DITCH	E. COLI	A	
UPPER ILLINOIS	71200020702	BENTON CO	INK0272_03	MUD CREEK	E. COLI	A	
UPPER ILLINOIS	71200020703	BENTON CO	INK0273_01	FINIGAN DITCH	E. COLI	A	
UPPER ILLINOIS	71200020703	BENTON CO	INK0273_02	MUD CREEK	E. COLI	A	
UPPER ILLINOIS	71200020705	BENTON CO	INK0275_01	SUGAR CREEK	E. COLI	A	5A
UPPER ILLINOIS	71200021302	NEWTON CO	INK02D2_01	BEAVER CREEK	E. COLI	A	
UPPER ILLINOIS	71200021303	NEWTON CO	INK02D3_01	BEAVER CREEK	E. COLI	A	5A
UPPER ILLINOIS	71200021303	NEWTON CO	INK02D3_T1001	SALISBURY DITCH	E. COLI	A	
UPPER WABASH	5120107040010	CLINTON CO	INB0741_T1002	DUNN DITCH-CRIPE-DITCH	IMPAIRED BIOTIC COMMUNITIES	B	5A
UPPER WABASH	5120107040010	CLINTON CO	INB0741_T1004	SOUTH FORK WILDCAT CREEK	IMPAIRED BIOTIC COMMUNITIES	B	5A
UPPER WABASH	5120107040020	CLINTON CO	INB0742_T1001	JENKINS DITCH	IMPAIRED BIOTIC COMMUNITIES	B	5A
UPPER WABASH	5120107040020	CLINTON CO	INB0742_T1047	WILDCAT CREEK, SOUTH FORK-UNNAMED TRIBUTARY	IMPAIRED BIOTIC COMMUNITIES	B	5A
UPPER WABASH	5120107040030	CLINTON CO	INB0743_00	PRAIRIE CREEK (HEADWATER)	IMPAIRED BIOTIC COMMUNITIES	B	5A
UPPER WABASH	5120107040030	CLINTON CO	INB0743_T1002	MANN DITCH	IMPAIRED BIOTIC COMMUNITIES	B	5A
UPPER WABASH	5120107040040	CLINTON CO	INB0744_T1019	SOUTH FORK WILDCAT CREEK - MAINSTEM	E. COLI	B	5A
UPPER WABASH	5120107040050	CLINTON CO	INB0745_02	SHANTY CREEK	IMPAIRED BIOTIC COMMUNITIES	B	5A

KEY	TMDL DOCUMENT
A	Total Maximum Daily Load Report for the Kankakee/Iroquois Watershed
B	South Fork Wildcat Creek Watershed Pathogen, Sediment, and Nutrient TMDL Development
C	Duck Creek, Pipe Creek, Killbuck Creek, and Stony Creek TMDLs for E. coli Bacteria

Table A4: Impairments placed in Category 4A of Indiana's Consolidated List for the 2010 cycle based on TMDL approval, including previously identified impairments and new impairments identified as a result of reassessments conducted for TMDL development. Impairments previously listed in Category 5 are indentified in the 2008 303(d) column. Those associated with the Kankakee/Iroquois TMDL reflect new AUIDs resulting from resegmentation. These AUIDs do not appear on the 2008 303(d) list but can be traced back to the original AUIDs under which they were listed using Table A2: Segmentation Tracking, which is provided in Attachment 1.

BASIN NAME	HYDROLOGIC UNIT CODE	COUNTY	ASSESSMENT UNIT ID	ASSESSMENT UNIT NAME	CAUSE OF IMPAIRMENT	TMDL	2008 303(d)
UPPER WABASH	5120107040050	CLINTON CO	INB0745_03	KILMORE CREEK	IMPAIRED BIOTIC COMMUNITIES	B	5A
UPPER WABASH	5120107040050	CLINTON CO	INB0745_T1001	COLLIER DITCH	IMPAIRED BIOTIC COMMUNITIES	B	5A
UPPER WABASH	5120107040050	CLINTON CO	INB0745_T1001A	CARTER DITCH	IMPAIRED BIOTIC COMMUNITIES	B	5A
UPPER WABASH	5120107040050	CLINTON CO	INB0745_T1002	LYDY-FILLERWORTH DITCH	IMPAIRED BIOTIC COMMUNITIES	B	5A
UPPER WABASH	5120107040060	CLINTON CO	INB0746_01	SWAMP CREEK-MOTT DITCH	IMPAIRED BIOTIC COMMUNITIES	B	5A
UPPER WABASH	5120107040060	CLINTON CO	INB0746_T1001	FLOYD DITCH-PARIS DITCH	IMPAIRED BIOTIC COMMUNITIES	B	5A
UPPER WABASH	5120107040070	CLINTON CO	INB0747_T1001	DAVIS DITCH	IMPAIRED BIOTIC COMMUNITIES	B	5A
UPPER WABASH	5120107040070	CLINTON CO	INB0747_T1002	STUMP DITCH	IMPAIRED BIOTIC COMMUNITIES	B	5A
UPPER WABASH	5120107040090	CLINTON CO	INB0749_00	KILMORE CREEK	E. COLI	B	5A
UPPER WABASH	5120107040090	CLINTON CO	INB0749_T1001	BOYLES DITCH-UNNAMED TRIBUTARY	E. COLI	B	5A
UPPER WABASH	5120107040090	CLINTON CO	INB0749_T1001	BOYLES DITCH-UNNAMED TRIBUTARY	IMPAIRED BIOTIC COMMUNITIES	B	5A
UPPER WABASH	5120107040090	CLINTON CO	INB0749_T1002	BOYLES DITCH	E. COLI	B	5A
UPPER WABASH	5120107040090	CLINTON CO	INB0749_T1002	BOYLES DITCH	IMPAIRED BIOTIC COMMUNITIES	B	5A
UPPER WABASH	5120107040100	CLINTON CO	INB074A_T1020	SOUTH FORK WILDCAT CREEK - MAINSTEM	E. COLI	B	5A
UPPER WABASH	5120107040100	CLINTON CO	INB074A_T1048	HEAVILON DITCH - HEADWATER	DISSOLVED OXYGEN	B	5A

KEY	TMDL DOCUMENT
A	Total Maximum Daily Load Report for the Kankakee/Iroquois Watershed
B	South Fork Wildcat Creek Watershed Pathogen, Sediment, and Nutrient TMDL Development
C	Duck Creek, Pipe Creek, Killbuck Creek, and Stony Creek TMDLs for E. coli Bacteria

Table A4: Impairments placed in Category 4A of Indiana's Consolidated List for the 2010 cycle based on TMDL approval, including previously identified impairments and new impairments identified as a result of reassessments conducted for TMDL development. Impairments previously listed in Category 5 are indentified in the 2008 303(d) column. Those associated with the Kankakee/Iroquois TMDL reflect new AUIDs resulting from resegmentation. These AUIDs do not appear on the 2008 303(d) list but can be traced back to the original AUIDs under which they were listed using Table A2: Segmentation Tracking, which is provided in Attachment 1.

BASIN NAME	HYDROLOGIC UNIT CODE	COUNTY	ASSESSMENT UNIT ID	ASSESSMENT UNIT NAME	CAUSE OF IMPAIRMENT	TMDL	2008 303(d)
UPPER WABASH	5120107040100	CLINTON CO	INB074A_T1048	HEAVILON DITCH - HEADWATER	E. COLI	B	5A
UPPER WABASH	5120107040100	CLINTON CO	INB074A_T1048	HEAVILON DITCH - HEADWATER	IMPAIRED BIOTIC COMMUNITIES	B	5A
UPPER WABASH	5120107040120	CLINTON CO	INB074C_00	LAURAMIE CREEK (CLINTON CO)	E. COLI	B	5A
UPPER WABASH	5120107040120	CLINTON CO	INB074C_00	LAURAMIE CREEK (CLINTON CO)	IMPAIRED BIOTIC COMMUNITIES	B	5A
UPPER WABASH	5120107040120	CLINTON CO	INB074C_01	LAURAMIE CREEK (TIPPECANOE CO)	E. COLI	B	5A
UPPER WABASH	5120107040120	CLINTON CO	INB074C_T1001	MCCLELLEN FICKLE DITCH	E. COLI	B	5A
UPPER WABASH	5120107040120	CLINTON CO	INB074C_T1001	MCCLELLEN FICKLE DITCH	IMPAIRED BIOTIC COMMUNITIES	B	5A
UPPER WABASH	5120107040120	CLINTON CO	INB074C_T1002	HENTZ DITCH	E. COLI	B	5A
UPPER WABASH	5120107040120	CLINTON CO	INB074C_T1003	ANDERSON DITCH	E. COLI	B	5A
UPPER WABASH	5120107040130	TIPPECANOE CO	INB074D_T1022	SOUTH FORK WILDCAT CREEK	E. COLI	B	5A
UPPER WABASH	5120107040130	TIPPECANOE CO	INB074D_T1050	UNNAMED TRIBUTARY BASIN	IMPAIRED BIOTIC COMMUNITIES	B	5A
UPPER WABASH	5120107040140	TIPPECANOE CO	INB074E_00	SOUTH FORK WILDCAT CREEK - CARY CAMP	E. COLI	B	5A
UPPER WABASH	5120107040140	TIPPECANOE CO	INB074E_T1023	SOUTH FORK WILDCAT CREEK	E. COLI	B	5A
WEST FORK WHITE	5120201040010	DELAWARE CO	INW0141_00	KILLBUCK CREEK	E. COLI	C	5A
WEST FORK WHITE	5120201040020	DELAWARE CO	INW0142_00	KILLBUCK CREEK - THURSTON DITCH	E. COLI	C	5A
WEST FORK WHITE	5120201040030	DELAWARE CO	INW0143_00	JAKES CREEK - EAGLE BRANCH	E. COLI	C	5A
WEST FORK WHITE	5120201040040	DELAWARE CO	INW0144_00	KILLBUCK CREEK - PLEASANT RUN CREEK	E. COLI	C	5A
WEST FORK WHITE	5120201040050	DELAWARE CO	INW0145_00	KILLBUCK CREEK	E. COLI	C	5A

KEY	TMDL DOCUMENT
A	Total Maximum Daily Load Report for the Kankakee/Iroquois Watershed
B	South Fork Wildcat Creek Watershed Pathogen, Sediment, and Nutrient TMDL Development
C	Duck Creek, Pipe Creek, Killbuck Creek, and Stony Creek TMDLs for E. coli Bacteria

Table A4: Impairments placed in Category 4A of Indiana's Consolidated List for the 2010 cycle based on TMDL approval, including previously identified impairments and new impairments identified as a result of reassessments conducted for TMDL development. Impairments previously listed in Category 5 are indentified in the 2008 303(d) column. Those associated with the Kankakee/Iroquois TMDL reflect new AUIDs resulting from resegmentation. These AUIDs do not appear on the 2008 303(d) list but can be traced back to the original AUIDs under which they were listed using Table A2: Segmentation Tracking, which is provided in Attachment 1.

BASIN NAME	HYDROLOGIC UNIT CODE	COUNTY	ASSESSMENT UNIT ID	ASSESSMENT UNIT NAME	CAUSE OF IMPAIRMENT	TMDL	2008 303(d)
WEST FORK WHITE	5120201040050	DELAWARE CO	INW0145_T1016	KILLBUCK CREEK	E. COLI	C	5A
WEST FORK WHITE	5120201040060	MADISON CO	INW0146_00	LITTLE KILLBUCK CREEK - NELSON BROOK	E. COLI	C	5A
WEST FORK WHITE	5120201040070	MADISON CO	INW0147_T1017	KILLBUCK CREEK - TO MOUTH	E. COLI	C	5A
WEST FORK WHITE	5120201040090	MADISON CO	INW0149_00	INDIAN CREEK (MADISON)	E. COLI	C	5A
WEST FORK WHITE	5120201005010	MADISON CO	INW0151_00	PIPE CREEK - YEAGER FINLEY MENARD DITCH	E. COLI	C	5A
WEST FORK WHITE	5120201050020	MADISON CO	INW0152_00	PIPE CREEK	E. COLI	C	5A
WEST FORK WHITE	5120201050020	MADISON CO	INW0152_T1020	PIPE CREEK	E. COLI	C	5A
WEST FORK WHITE	5120201050030	MADISON CO	INW0153_T1021	PIPE CREEK	E. COLI	C	5A
WEST FORK WHITE	5120201050040	MADISON CO	INW0154_T1022	PIPE CREEK	E. COLI	C	5A
WEST FORK WHITE	5120201050060	MADISON CO	INW0156_T1023	PIPE CREEK	E. COLI	C	5A
WEST FORK WHITE	5120201050070	MADISON CO	INW0157_T1024	PIPE CREEK	E. COLI	C	5A
WEST FORK WHITE	5120201050080	MADISON CO	INW0158_T1025	PIPE CREEK	E. COLI	C	5A
WEST FORK WHITE	5120201050090	HAMILTON CO	INW0159_00	PIPE CREEK - HAMILTON COUNTY	E. COLI	C	5A
WEST FORK WHITE	5120201050090	HAMILTON CO	INW0159_T1026	PIPE CREEK - SWANFELT DITCH TO COUNTY LINE	E. COLI	C	5A
WEST FORK WHITE	5120201060010	MADISON CO	INW0161_00	DUCK CREEK - TODD DITCH	E. COLI	C	5A
WEST FORK WHITE	5120201060020	MADISON CO	INW0162_00	LITTLE DUCK CREEK BASIN	E. COLI	C	5A
WEST FORK WHITE	5120201060010	MADISON CO	INW0162_T1028	DUCK CREEK - ELWOOD TO LITTLE DUCK CREEK	E. COLI	C	5A
WEST FORK WHITE	5120201060010	MADISON CO	INW0162_T1228	BIG DUCK CREEK	E. COLI	C	5A
WEST FORK WHITE	5120201060030	MADISON CO	INW0163_00	POLYWOG CREEK	E. COLI	C	5A

KEY	TMDL DOCUMENT
A	Total Maximum Daily Load Report for the Kankakee/Iroquois Watershed
B	South Fork Wildcat Creek Watershed Pathogen, Sediment, and Nutrient TMDL Development
C	Duck Creek, Pipe Creek, Killbuck Creek, and Stony Creek TMDLs for E. coli Bacteria

Table A4: Impairments placed in Category 4A of Indiana's Consolidated List for the 2010 cycle based on TMDL approval, including previously identified impairments and new impairments identified as a result of reassessments conducted for TMDL development. Impairments previously listed in Category 5 are indentified in the 2008 303(d) column. Those associated with the Kankakee/Iroquois TMDL reflect new AUIDs resulting from resegmentation. These AUIDs do not appear on the 2008 303(d) list but can be traced back to the original AUIDs under which they were listed using Table A2: Segmentation Tracking, which is provided in Attachment 1.

BASIN NAME	HYDROLOGIC UNIT CODE	COUNTY	ASSESSMENT UNIT ID	ASSESSMENT UNIT NAME	CAUSE OF IMPAIRMENT	TMDL	2008 303(d)
WEST FORK WHITE	5120201060030	MADISON CO	INW0163_T1029	DUCK CREEK - LITTLE DUCK CREEK TO POLYWOG CREEK	E. COLI	C	5A
WEST FORK WHITE	5120201060040	HAMILTON CO	INW0164_T1030	DUCK CREEK	E. COLI	C	5A
WEST FORK WHITE	5120201060050	HAMILTON CO	INW0165_00	BEAR CREEK - WEST FORK BEAR CREEK	E. COLI	C	5A
WEST FORK WHITE	5120201060060	HAMILTON CO	INW0166_00	DUCK CREEK	E. COLI	C	5A
WEST FORK WHITE	5120201060060	HAMILTON CO	INW0166_T1031	DUCK CREEK	E. COLI	C	5A
WEST FORK WHITE	5120201060060	HAMILTON CO	INW0166_T1227	LONG BRANCH	E. COLI	C	5A
WEST FORK WHITE	5120201070020	HAMILTON CO	INW0172_00	SUGAR RUN AND OTHER TRIBUTARIES	E. COLI	C	5A
WEST FORK WHITE	5120201070040	MADISON CO	INW0174_00	STONY CREEK - HEADWATERS	E. COLI	C	5A
WEST FORK WHITE	5120201070050	HAMILTON CO	INW0175_00	STONY CREEK - WILLIAM LOCK DITCH TRIBUTARIES	E. COLI	C	5A
WEST FORK WHITE	5120201070050	HAMILTON CO	INW0175_T1039	STONY CREEK	E. COLI	C	5A
WEST FORK WHITE	5120201070060	HAMILTON CO	INW0176_00	WILLIAM LEHR DITCH AND OTHER TRIBUTARIES	E. COLI	C	5A
WEST FORK WHITE	5120201070060	HAMILTON CO	INW0176_T1040	STONY CREEK	E. COLI	C	5A
WEST FORK WHITE	5120201070070	HAMILTON CO	INW0177_00	NORTH TRIB - NOBLESVILLE	E. COLI	C	5A
WEST FORK WHITE	5120201070070	HAMILTON CO	INW0177_T1041	STONY CREEK	E. COLI	C	5A

Table A5: Impairments removed from Category 5 as a result of rotating basin assessments and assessment of new statewide macroinvertebrate data set conducted for the 2010 cycle. These waters were found to be meeting applicable water quality criteria for the impairments originally identified.

BASIN	HYDROLOGIC UNIT CODE	COUNTY	ASSESSMENT UNIT ID	ASSESSMENT UNIT NAME	CAUSE OF IMPAIRMENT
PATOKA	5120209050010	PIKE CO	INP0951_00	FLAT CREEK HEADWATERS	E. COLI
PATOKA	5120209050020	PIKE CO	INP0952_00	FLAT CREEK-BUCK CREEK	E. COLI
OHIO RIVER TRIBUTARIES	5090203030080	DEARBORN CO	INV0338_03	SALT FORK CREEK (DOWNSTREAM OF SOAPSTONE CREEK)	IMPAIRED BIOTIC COMMUNITIES
WEST FORK WHITE	5120201070020	HAMILTON CO	INW0172_T1032	WHITE RIVER - DUCK CR TO RIVERWOOD	IMPAIRED BIOTIC COMMUNITIES
WEST FORK WHITE	5120201070070	HAMILTON CO	INW0177_T1041	STONY CREEK	IMPAIRED BIOTIC COMMUNITIES
WEST FORK WHITE	5120201160060	MORGAN CO	INW01G6_M1094	WHITE RIVER	CYANIDE
EAST FORK WHITE	5120204050030	SHELBY CO	INW0453_T1019	BIG BLUE RIVER-MARIETTA	E. COLI
EAST FORK WHITE	5120206010160	BARTHOLOMEW CO	INW061G_00	CLIFTY CREEK-COLUMBUS	E. COLI
EAST FORK WHITE	5120206060050	JACKSON CO	INW0665_M1021	EAST FORK WHITE RIVER	E. COLI
EAST FORK WHITE	5120207090010	JACKSON CO	INW0791_00	VERNON FORK-LEWIS BRANCH	IMPAIRED BIOTIC COMMUNITIES

Table A6: Impairments removed from Category 5 based on information received since the 2008 303(d) list was approved. Reasons for Delistings

1. **Delisted due to a change in water quality standards – Insufficient or no data to support listing**
2. **Delisted due to a change in water quality standards – Original water quality criteria used to make assessment are no longer applicable**
3. **Recent data indicates applicable water quality standards attained**

BASIN	HYDROLOGIC UNIT CODE	COUNTY	ASSESSMENT UNIT ID	ASSESSMENT UNIT NAME	CAUSE OF IMPAIRMENT	REASON
GREAT LAKES	4100003090030	DEKALB CO	INA0393_T1032	GARRETT CITY DITCH	TOTAL DISSOLVED SOLIDS	2
UPPER WABASH	5120101060010	ADAMS CO	INB0161_T1025	WABASH RIVER	TOTAL DISSOLVED SOLIDS	2
UPPER WABASH	5120102010060	JAY CO	INB0216_00	SALAMONIE RIVER - MILLER DITCH	CYANIDE	2
UPPER WABASH	5120106010040	KOSCIUSKO CO	INB0614_T1001	GAFF DITCH	LEAD	2
UPPER WABASH	5120107010100	HOWARD CO	INB071A_T1006	WILDCAT CREEK - MAINSTEM	CYANIDE	1
UPPER WABASH	5120107020020	TIPTON CO	INB0722_T1035	UNNAMED TRIBUTARY	TOTAL DISSOLVED SOLIDS	2
LOWER WABASH	5120108040110	FOUNTAIN CO	INB084B_T1046	BIG PINE CREEK - BROWN DT TO PINE VILLAGE	LEAD	2
LOWER WABASH	5120108180020	PARKE CO	INB08J2_00	LITTLE RACCOON CREEK-MOORE LAKE/GUION	TOTAL DISSOLVED SOLIDS	2
LOWER WABASH	5120111030060	VIGO CO	INB1136_T1033	SULPHUR CREEK UNNAMED TRIBUTARY 2 BASIN	SULFATES	1
LOWER WABASH	5120111030080	VIGO CO	INB1138_T1023	OTTER CREEK	SULFATES	1
LOWER WABASH	5120111030080	VIGO CO	INB1138_T1023	OTTER CREEK	TOTAL DISSOLVED SOLIDS	2
LOWER WABASH	5120111160040	SULLIVAN CO	INB11G4_T1024	SULPHER CREEK	COPPER	2
LOWER WABASH	5120111160040	SULLIVAN CO	INB11G4_T1024	SULPHER CREEK	NICKEL	2
LOWER WABASH	5120111160040	SULLIVAN CO	INB11G4_T1024	SULPHER CREEK	SULFATES	1
LOWER WABASH	5120111160040	SULLIVAN CO	INB11G4_T1024	SULPHER CREEK	TOTAL DISSOLVED SOLIDS	2
LOWER WABASH	5120111160040	SULLIVAN CO	INB11G4_T1024	SULPHER CREEK	ZINC	2
LOWER WABASH	5120111160050	SULLIVAN CO	INB11G5_T1034	BIG BRANCH TRIBUTARY - GILMOUR	SULFATES	1
LOWER WABASH	5120111160050	SULLIVAN CO	INB11G5_T1034	BIG BRANCH TRIBUTARY - GILMOUR	TOTAL DISSOLVED SOLIDS	2
LOWER WABASH	5120111160060	SULLIVAN CO	INB11G6_00	BIG BRANCH-MUD CREEK	SULFATES	1
LOWER WABASH	5120111160060	SULLIVAN CO	INB11G6_00	BIG BRANCH-MUD CREEK	TOTAL DISSOLVED SOLIDS	2
LOWER WABASH	5120111160070	SULLIVAN CO	INB11G7_T1035	BUSSERON CREEK - HYMERA	SULFATES	1

Table A6: Impairments removed from Category 5 based on information received since the 2008 303(d) list was approved. Reasons for Delistings

1. **Delisted due to a change in water quality standards – Insufficient or no data to support listing**
2. **Delisted due to a change in water quality standards – Original water quality criteria used to make assessment are no longer applicable**
3. **Recent data indicates applicable water quality standards attained**

BASIN	HYDROLOGIC UNIT CODE	COUNTY	ASSESSMENT UNIT ID	ASSESSMENT UNIT NAME	CAUSE OF IMPAIRMENT	REASON
LOWER WABASH	5120111160070	SULLIVAN CO	INB11G7_T1035	BUSSERON CREEK - HYMERA	TOTAL DISSOLVED SOLIDS	2
LOWER WABASH	5120111160080	SULLIVAN CO	INB11G8_T1036	BUSSERON CREEK	SULFATES	1
LOWER WABASH	5120111160080	SULLIVAN CO	INB11G8_T1036	BUSSERON CREEK	TOTAL DISSOLVED SOLIDS	2
LOWER WABASH	5120111160090	SULLIVAN CO	INB11G9_00	BUTTERMILK CREEK	SULFATES	1
LOWER WABASH	5120111160090	SULLIVAN CO	INB11G9_00	BUTTERMILK CREEK	TOTAL DISSOLVED SOLIDS	2
LOWER WABASH	5120111160110	SULLIVAN CO	INB11GB_T1037	BUSSERON CREEK - PAXTON	SULFATES	2
LOWER WABASH	5120111160110	SULLIVAN CO	INB11GB_T1037	BUSSERON CREEK - PAXTON	TOTAL DISSOLVED SOLIDS	2
LOWER WABASH	5120111160130	SULLIVAN CO	INB11GD_00	BUSSERON CREEK-TANYARD BRANCH	SULFATES	2
LOWER WABASH	5120111160130	SULLIVAN CO	INB11GD_00	BUSSERON CREEK-TANYARD BRANCH	TOTAL DISSOLVED SOLIDS	2
GREAT LAKES	4040001020020	LAKE CO	INC0122_00	GRAND CALUMET RIVER - HEADWATERS	CYANIDE	3
GREAT LAKES	4040001020020	LAKE CO	INC0122_T1097	GRAND CALUMET RIVER - GARY TO INDIANA HARBOR CANAL	CYANIDE	3
GREAT LAKES	4040001040020	LAKE CO	INC0142_T1009	LITTLE CALUMET RIVER	CYANIDE	1
OHIO RIVER TRIBUTARIES	5140201090050	SPENCER CO	INE0195_00	LITTLE SANDY CREEK	TOTAL DISSOLVED SOLIDS	2
OHIO RIVER TRIBUTARIES	5140201090050	SPENCER CO	INE0195_00	LITTLE SANDY CREEK	SULFATES	2
OHIO RIVER TRIBUTARIES	5140201140110	WARRICK CO	INE01EB_T1051	UNNAMED TRIB BARREN FORK	TOTAL DISSOLVED SOLIDS	2
OHIO RIVER TRIBUTARIES	5140201140110	WARRICK CO	INE01EB_T1051	UNNAMED TRIB BARREN FORK	SULFATES	1
OHIO RIVER TRIBUTARIES	5140201150020	WARRICK CO	INE01F2_00	OTTER CREEK (LOWER)	TOTAL DISSOLVED SOLIDS	2
OHIO RIVER TRIBUTARIES	5140201150020	WARRICK CO	INE01F2_00	OTTER CREEK (LOWER)	SULFATES	1
OHIO RIVER TRIBUTARIES	5140201150020	WARRICK CO	INE01F2_T1004	LITTLE PIGEON CREEK	TOTAL DISSOLVED SOLIDS	2
OHIO RIVER TRIBUTARIES	5140201150050	SPENCER CO	INE01F5_T1005	LITTLE PIGEON CREEK	TOTAL DISSOLVED SOLIDS	2

Table A6: Impairments removed from Category 5 based on information received since the 2008 303(d) list was approved. Reasons for Delistings

1. **Delisted due to a change in water quality standards – Insufficient or no data to support listing**
2. **Delisted due to a change in water quality standards – Original water quality criteria used to make assessment are no longer applicable**
3. **Recent data indicates applicable water quality standards attained**

BASIN	HYDROLOGIC UNIT CODE	COUNTY	ASSESSMENT UNIT ID	ASSESSMENT UNIT NAME	CAUSE OF IMPAIRMENT	REASON
OHIO RIVER TRIBUTARIES	5140201150050	SPENCER CO	INE01F5_T1005	LITTLE PIGEON CREEK	SULFATES	1
OHIO RIVER TRIBUTARIES	5140201150080	WARRICK CO	INE01F8_T1007	LITTLE PIGEON CREEK	TOTAL DISSOLVED SOLIDS	2
OHIO RIVER TRIBUTARIES	5140201150080	WARRICK CO	INE01F8_T1007	LITTLE PIGEON CREEK	SULFATES	1
OHIO RIVER TRIBUTARIES	5140201160010	WARRICK CO	INE01G1_T1008	CYPRESS CREEK	TOTAL DISSOLVED SOLIDS	2
OHIO RIVER TRIBUTARIES	5140201160010	WARRICK CO	INE01G1_T1008	CYPRESS CREEK	SULFATES	1
OHIO RIVER TRIBUTARIES	5140201160020	WARRICK CO	INE01G2_T1009	CYPRESS CREEK	TOTAL DISSOLVED SOLIDS	2
OHIO RIVER TRIBUTARIES	5140201160020	WARRICK CO	INE01G2_T1009	CYPRESS CREEK	SULFATES	1
OHIO RIVER TRIBUTARIES	5140202020070	GIBSON CO	INE0227_T1030	SMITH FORK	TOTAL DISSOLVED SOLIDS	2
OHIO RIVER TRIBUTARIES	5140202020070	GIBSON CO	INE0227_T1030	SMITH FORK	SULFATES	1
OHIO RIVER TRIBUTARIES	5140202030050	WARRICK CO	INE0235_00	SQUAW CREEK	TOTAL DISSOLVED SOLIDS	2
OHIO RIVER TRIBUTARIES	5140202030050	WARRICK CO	INE0235_00	SQUAW CREEK	SULFATES	1
OHIO RIVER TRIBUTARIES	5140202040080	VANDERBURGH CO	INE0248_T1002	PIGEON CREEK-HARPER DITCH	TOTAL DISSOLVED SOLIDS	2
OHIO RIVER TRIBUTARIES	5140202040100	VANDERBURGH CO	INE024A_T1003	PIGEON CREEK-KLEYMEYER PARK	TOTAL DISSOLVED SOLIDS	2
OHIO RIVER TRIBUTARIES	5140202040100	VANDERBURGH CO	INE024A_T1003	PIGEON CREEK-KLEYMEYER PARK	SULFATES	2
GREAT LAKES	4050001110030	STEUBEN CO	INJ01B3_T1033	MUD CREEK	TOTAL DISSOLVED SOLIDS	2
UPPER ILLINOIS	7120001130010	LAKE CO	INK01D1_03	Stony Run, Middle Branch	TOTAL DISSOLVED SOLIDS	2
UPPER ILLINOIS	7120001140010	LAKE CO	INK01E1_T1108	BULL RUN BASIN	TOTAL DISSOLVED SOLIDS	2
UPPER ILLINOIS	7120002040030	JASPER CO	INK0243_00	CURTIS CREEK-YEOMAN DITCH	TOTAL DISSOLVED SOLIDS	2
UPPER ILLINOIS	7120003030050	LAKE CO	INK0335_T1004	LITTLE CALUMET RIVER	CYANIDE	1

Table A6: Impairments removed from Category 5 based on information received since the 2008 303(d) list was approved. Reasons for Delistings

1. **Delisted due to a change in water quality standards – Insufficient or no data to support listing**
2. **Delisted due to a change in water quality standards – Original water quality criteria used to make assessment are no longer applicable**
3. **Recent data indicates applicable water quality standards attained**

BASIN	HYDROLOGIC UNIT CODE	COUNTY	ASSESSMENT UNIT ID	ASSESSMENT UNIT NAME	CAUSE OF IMPAIRMENT	REASON
UPPER ILLINOIS	7120003030050	LAKE CO	INK0335_T1005	LITTLE CALUMET RIVER	CYANIDE	1
UPPER ILLINOIS	7120003030060	LAKE CO	INK0336_T1002	LITTLE CALUMET RIVER	CYANIDE	1
UPPER ILLINOIS	7120003050010	LAKE CO	INK0351_T1001	GRAND CALUMET RIVER - ILLINOIS TO INDIANA HARBOR CANAL	CYANIDE	1
OHIO RIVER TRIBUTARIES	5140104180030	CRAWFORD CO	INN04J3_T1047	LITTLE BLUE RIVER	TOTAL DISSOLVED SOLIDS	2
OHIO RIVER TRIBUTARIES	5140104180030	CRAWFORD CO	INN04J3_T1047	LITTLE BLUE RIVER	SULFATES	1
PATOKA	5120209040070	DUBOIS CO	INP0947_T1007	PATOKA RIVER	LEAD	2
PATOKA	5120209050010	PIKE CO	INP0951_00	FLAT CREEK HEADWATERS	SULFATES	1
PATOKA	5120209050010	PIKE CO	INP0951_00	FLAT CREEK HEADWATERS	TOTAL DISSOLVED SOLIDS	2
PATOKA	5120209050020	PIKE CO	INP0952_00	FLAT CREEK-BUCK CREEK	SULFATES	1
PATOKA	5120209050020	PIKE CO	INP0952_00	FLAT CREEK-BUCK CREEK	TOTAL DISSOLVED SOLIDS	2
PATOKA	5120209050030	PIKE CO	INP0953_T1065	LITTLE FLAT CREEK	TOTAL DISSOLVED SOLIDS	2
PATOKA	5120209060050	PIKE CO	INP0965_00	PATOKA RIVER-LICK MILL CREEKS	SULFATES	1
PATOKA	5120209060050	PIKE CO	INP0965_00	PATOKA RIVER-LICK MILL CREEKS	TOTAL DISSOLVED SOLIDS	2
PATOKA	5120209060080	PIKE CO	INP0968_00	SUGAR CREEK (PIKE COUNTY)	SULFATES	1
PATOKA	5120209060080	PIKE CO	INP0968_00	SUGAR CREEK (PIKE COUNTY)	TOTAL DISSOLVED SOLIDS	2
PATOKA	5120209070020	PIKE CO	INP0972_00	HOUCHIN DITCH	TOTAL DISSOLVED SOLIDS	2
PATOKA	5120209070030	PIKE CO	INP0973_00	SOUTH FORK PATOKA R-SPURGEON TRIBUTARIES	TOTAL DISSOLVED SOLIDS	2
PATOKA	5120209070040	PIKE CO	INP0974_00	HONEY CREEK (SOUTH FORK PATOKA) TRIBUTARIES	TOTAL DISSOLVED SOLIDS	2
PATOKA	5120209070050	GIBSON CO	INP0975_00	SOUTH FORK PATOKA R-WHEELER/LICK CREEKS	TOTAL DISSOLVED SOLIDS	2
WEST FORK WHITE	5120201040100	HAMILTON CO	INW014A_T1019	WHITE RIVER-PERKINSVILLE	CYANIDE	2
WEST FORK WHITE	5120201130100	JOHNSON CO	INW01DA_M1077	WHITE RIVER-MANN CREEK/HARNESS DITCH	CYANIDE	1

Table A6: Impairments removed from Category 5 based on information received since the 2008 303(d) list was approved. Reasons for Delistings

1. **Delisted due to a change in water quality standards – Insufficient or no data to support listing**
2. **Delisted due to a change in water quality standards – Original water quality criteria used to make assessment are no longer applicable**
3. **Recent data indicates applicable water quality standards attained**

BASIN	HYDROLOGIC UNIT CODE	COUNTY	ASSESSMENT UNIT ID	ASSESSMENT UNIT NAME	CAUSE OF IMPAIRMENT	REASON
WEST FORK WHITE	5120202020040	OWEN CO	INW0224_M1011	WHITE RIVER	CYANIDE	1
WEST FORK WHITE	5120202060020	GREENE CO	INW0262_00	BLACK CREEK-BREWER DITCH	SULFATES	1
WEST FORK WHITE	5120202060020	GREENE CO	INW0262_00	BLACK CREEK-BREWER DITCH	TOTAL DISSOLVED SOLIDS	2
WEST FORK WHITE	5120202060030	GREENE CO	INW0263_00	BUCK CREEK (GREENE)	SULFATES	1
WEST FORK WHITE	5120202060030	GREENE CO	INW0263_00	BUCK CREEK (GREENE)	TOTAL DISSOLVED SOLIDS	2
WEST FORK WHITE	5120202090040	KNOX CO	INW0294_00	UNNAMED TRIBUTARY NW OF OLD WHEATLAND RD	TOTAL DISSOLVED SOLIDS	2
EAST FORK WHITE	5120207040130	SCOTT CO	INW074D_00	STUCKER FORK(W L MCCLAIN DITCH)	CYANIDE	2
EAST FORK WHITE	5120208100030	MARTIN CO	INW08A3_M1058	EAST FORK WHITE RIVER	LEAD	2

*This AUID represents the headwaters of the Grand Calumet River, which was resegmented for the 2010 cycle to accommodate a site-specific criterion for free cyanide along a one-mile reach. Two of the three new reaches resulting from this resegmentation were found to be meeting the applicable criterion for free cyanide, while the extreme headwater reach was found to still be impaired. This impairment was added back to Category 5 as INK0346_01.

Table A7: Waterbody impairments added to Category 5 based on resegmentation and reassessment. These additions include both newly identified impairments on a new AU resulting from resegmentation and previously identified impairments applied to one or more new AUs resulting from resegmentation.

BASIN	HYDROLOGIC UNIT CODE	COUNTY	ASSESSMENT UNIT ID	ASSESSMENT UNIT NAME	CAUSE OF IMPAIRMENT
UPPER WABASH	51201070101	TIPTON CO	INB0711_02	TURKEY CREEK	E. COLI
UPPER WABASH	51201070102	TIPTON CO	INB0712_02	BROAD CREEK	IMPAIRED BIOTIC COMMUNITIES
UPPER WABASH	51201070102	TIPTON CO	INB0712_T1001	NORTH CREEK	IMPAIRED BIOTIC COMMUNITIES
UPPER WABASH	51201070102	TIPTON CO	INB0712_T1002	BROAD CREEK - UNNAMED TRIBUTARY	IMPAIRED BIOTIC COMMUNITIES
UPPER WABASH	51201070107	HOWARD CO	INB0717_01	WILDCAT CREEK	PCBS (FISH TISSUE)
UPPER WABASH	51201070108	HOWARD CO	INB0718_02	KOKOMO CREEK	PCBS (FISH TISSUE)
UPPER WABASH	51201070109	HOWARD CO	INB0719_01	WILDCAT CREEK	PCBS (FISH TISSUE)
UPPER WABASH	51201070202	CARROLL CO	INB0722_T1010	WILDCAT CREEK, MIDDLE FORK - UNNAMED TRIBUTARY	E. COLI
UPPER WABASH	51201070202	CARROLL CO	INB0722_T1013	MIDDLE FORK BRANCH - SCOFIELD DITCH	DISSOLVED OXYGEN
UPPER WABASH	51201070205	CARROLL CO	INB0725_02	WILDCAT CREEK, MIDDLE FORK	PCBS (FISH TISSUE)
UPPER WABASH	51201070205	CARROLL CO	INB0725_02A	WILDCAT CREEK, MIDDLE FORK - UNNAMED TRIBUTARY	PCBS (FISH TISSUE)
UPPER WABASH	51201070302	TIPTON CO	INB0732_T1001	SHANTY CREEK	IMPAIRED BIOTIC COMMUNITIES
UPPER WABASH	51201070303	CLINTON CO	INB0733_T1002	DAVIS DITCH	IMPAIRED BIOTIC COMMUNITIES
UPPER WABASH	51201070304	CLINTON CO	INB0734_03	WILDCAT CREEK, SOUTH FORK	DISSOLVED OXYGEN
UPPER WABASH	51201070304	CLINTON CO	INB0734_03	WILDCAT CREEK, SOUTH FORK	PCBS (FISH TISSUE)
UPPER WABASH	51201070304	CLINTON CO	INB0734_04	TALBERT DITCH	DISSOLVED OXYGEN
UPPER WABASH	51201070307	CLINTON CO	INB0737_T1003	HEAVILON DITCH	DISSOLVED OXYGEN
UPPER WABASH	51201070308	CLINTON CO	INB0738_01	WILDCAT CREEK, SOUTH FORK	PCBS (FISH TISSUE)
UPPER WABASH	51201070308	CLINTON CO	INB0738_02	WILDCAT CREEK, SOUTH FORK	PCBS (FISH TISSUE)
UPPER WABASH	51201070308	CLINTON CO	INB0738_03	WILDCAT CREEK, SOUTH FORK - UNNAMED TRIBUTARY	PCBS (FISH TISSUE)
UPPER WABASH	51201070310	CLINTON CO	INB073A_01	WILDCAT CREEK, SOUTH FORK	PCBS (FISH TISSUE)
UPPER WABASH	51201070311	TIPPECANOE CO	INB073B_01	WILDCAT CREEK, SOUTH FORK	PCBS (FISH TISSUE)
UPPER WABASH	51201070311	TIPPECANOE CO	INB073B_02	WILDCAT CREEK, SOUTH FORK	PCBS (FISH TISSUE)
UPPER WABASH	51201070401	HOWARD CO	INB0741_03	WILDCAT CREEK, LITTLE, EAST FORK	PCBS (FISH TISSUE)
UPPER WABASH	51201070401	HOWARD CO	INB0741_04	WILDCAT CREEK, LITTLE, WEST FORK	PCBS (FISH TISSUE)

Table A7: Waterbody impairments added to Category 5 based on resegmentation and reassessment. These additions include both newly identified impairments on a new AU resulting from resegmentation and previously identified impairments applied to one or more new AUs resulting from resegmentation.

BASIN	HYDROLOGIC UNIT CODE	COUNTY	ASSESSMENT UNIT ID	ASSESSMENT UNIT NAME	CAUSE OF IMPAIRMENT
UPPER WABASH	51201070401	TIPTON CO	INB0741_T1006	KELLY DITCH	DISSOLVED OXYGEN
UPPER WABASH	51201070401	TIPTON CO	INB0741_T1006	KELLY DITCH	NUTRIENTS
UPPER WABASH	51201070401	TIPTON CO	INB0741_T1006	KELLY DITCH	PCBS (FISH TISSUE)
UPPER WABASH	51201070402	HOWARD CO	INB0742_T1004	CLAW CREEK	E. COLI
UPPER WABASH	51201070402	HOWARD CO	INB0742_T1005	REED DITCH	E. COLI
UPPER WABASH	51201070403	HOWARD CO	INB0743_04	WILDCAT CREEK	PCBS (FISH TISSUE)
UPPER WABASH	51201070403	HOWARD CO	INB0743_04	WILDCAT CREEK	TOTAL MERCURY (FISH TISSUE)
UPPER WABASH	51201070403	HOWARD CO	INB0743_T1010	HALIHAN DITCH	E. COLI
UPPER WABASH	51201070405	HOWARD CO	INB0745_04	WILDCAT CREEK	IMPAIRED BIOTIC COMMUNITIES
UPPER WABASH	51201070405	HOWARD CO	INB0745_04	WILDCAT CREEK	PCBS (FISH TISSUE)
UPPER WABASH	51201070405	HOWARD CO	INB0745_04	WILDCAT CREEK	TOTAL MERCURY (FISH TISSUE)
UPPER WABASH	51201070405	HOWARD CO	INB0745_T1008	WILDCAT CREEK - UNNAMED TRIBUTARY	IMPAIRED BIOTIC COMMUNITIES
UPPER WABASH	51201070406	HOWARD CO	INB0746_03	WILDCAT CREEK	PCBS (FISH TISSUE)
UPPER WABASH	51201070407	CARROLL CO	INB0747_01	WILDCAT CREEK	PCBS (FISH TISSUE)
UPPER WABASH	51201070407	CARROLL CO	INB0747_T1005	WILDCAT CREEK - UNNAMED TRIBUTARY	PCBS (FISH TISSUE)
UPPER WABASH	51201070408	CARROLL CO	INB0748_01	WILDCAT CREEK	PCBS (FISH TISSUE)
UPPER WABASH	51201070409	TIPPECANOE CO	INB0749_01	WILDCAT CREEK	PCBS (FISH TISSUE)
UPPER WABASH	51201070409	TIPPECANOE CO	INB0749_02	WILDCAT CREEK	PCBS (FISH TISSUE)
UPPER WABASH	51201070409	TIPPECANOE CO	INB0749_03	WILDCAT CREEK	PCBS (FISH TISSUE)
UPPER WABASH	51201111501	SULLIVAN CO	INB11G1_03	BUSSERON CREEK	IMPAIRED BIOTIC COMMUNITIES
LOWER WABASH	51201111502	VIGO CO	INB11G3_04	BUSSERON CREEK, WEST FORK	E. COLI
LOWER WABASH	51201111502	SULLIVAN CO	INB11G3_05	BUSSERON CREEK, WEST FORK	E. COLI
LOWER WABASH	51201111502	SULLIVAN CO	INB11G3_06	BUSSERON CREEK, WEST FORK	E. COLI
LOWER WABASH	51201111505	SULLIVAN CO	INB11G4_01	BUSSERON CREEK	TOTAL MERCURY (FISH TISSUE)
LOWER WABASH	51201111505	SULLIVAN CO	INB11G4_02	BUSSERON CREEK	TOTAL MERCURY (FISH TISSUE)

Table A7: Waterbody impairments added to Category 5 based on resegmentation and reassessment. These additions include both newly identified impairments on a new AU resulting from resegmentation and previously identified impairments applied to one or more new AUs resulting from resegmentation.

BASIN	HYDROLOGIC UNIT CODE	COUNTY	ASSESSMENT UNIT ID	ASSESSMENT UNIT NAME	CAUSE OF IMPAIRMENT
LOWER WABASH	51201111505	SULLIVAN CO	INB11G4_T1001	BUSSERON CREEK - UNNAMED TRIBUTARY	IMPAIRED BIOTIC COMMUNITIES
LOWER WABASH	51201111505	SULLIVAN CO	INB11G4_T1001	BUSSERON CREEK - UNNAMED TRIBUTARY	TOTAL MERCURY (FISH TISSUE)
LOWER WABASH	51201111505	SULLIVAN CO	INB11G4_T1003	SULPHUR CREEK (HEADWATER)	DISSOLVED OXYGEN
LOWER WABASH	51201111505	SULLIVAN CO	INB11G4_T1005	SULPHUR CREEK	IMPAIRED BIOTIC COMMUNITIES
LOWER WABASH	51201111503	GREENE CO/SULLIVAN CO	INB11G5_02	BIG BRANCH	IMPAIRED BIOTIC COMMUNITIES
LOWER WABASH	51201111505	SULLIVAN	INB11G5_03	BIG BRANCH	IMPAIRED BIOTIC COMMUNITIES
LOWER WABASH	51201111503	SULLIVAN CO	INB11G5_T1001	BIG BRANCH UNNAMED TRIBUTARY (POSSUM HOLLOW)	IMPAIRED BIOTIC COMMUNITIES
LOWER WABASH	51201111503	GREENE CO	INB11G5_T1001C	BIG BRANCH UNNAMED TRIBUTARY (POSSUM HOLLOW)	IMPAIRED BIOTIC COMMUNITIES
LOWER WABASH	51201111504	GREENE CO	INB11G6_03A	MUD CREEK - UNNAMED TRIBUTARY	IMPAIRED BIOTIC COMMUNITIES
LOWER WABASH	51201111504	GREENE CO	INB11G6_03A	MUD CREEK - UNNAMED TRIBUTARY	NUTRIENTS
LOWER WABASH	51201111504	GREENE CO	INB11G6_03B	MUD CREEK - UNNAMED TRIBUTARY	IMPAIRED BIOTIC COMMUNITIES
LOWER WABASH	51201111504	GREENE CO	INB11G6_03B	MUD CREEK - UNNAMED TRIBUTARY	NUTRIENTS
LOWER WABASH	51201111504	GREENE CO	INB11G6_03C	MUD CREEK - UNNAMED TRIBUTARY	IMPAIRED BIOTIC COMMUNITIES
LOWER WABASH	51201111504	GREENE CO	INB11G6_03C	MUD CREEK - UNNAMED TRIBUTARY	NUTRIENTS
LOWER WABASH	51201111504	SULLIVAN CO	INB11G6_04A	MUD CREEK - UNNAMED TRIBUTARY	IMPAIRED BIOTIC COMMUNITIES
LOWER WABASH	51201111504	SULLIVAN CO	INB11G6_04A	MUD CREEK - UNNAMED TRIBUTARY	NUTRIENTS
LOWER WABASH	51201111504	SULLIVAN CO	INB11G6_04B	MUD CREEK - UNNAMED TRIBUTARY	IMPAIRED BIOTIC COMMUNITIES
LOWER WABASH	51201111504	SULLIVAN CO	INB11G6_04B	MUD CREEK - UNNAMED TRIBUTARY	NUTRIENTS
LOWER WABASH	51201111504	SULLIVAN CO	INB11G6_05	MUD CREEK - UNNAMED TRIBUTARY	IMPAIRED BIOTIC COMMUNITIES
LOWER WABASH	51201111504	SULLIVAN CO	INB11G6_05	MUD CREEK - UNNAMED TRIBUTARY	NUTRIENTS
LOWER WABASH	51201111506	SULLIVAN CO	INB11G7_T1001	KETTLE CREEK - HEADWATERS	DISSOLVED OXYGEN
LOWER WABASH	51201111506	SULLIVAN CO	INB11G7_T1002	KETTLE CREEK	DISSOLVED OXYGEN
LOWER WABASH	51201111506	SULLIVAN CO	INB11G7_T1003	KETTLE CREEK	DISSOLVED OXYGEN
LOWER WABASH	51201111506	SULLIVAN CO	INB11G7_T1003B	KETTLE CREEK - UNNAMED TRIBUTARY	DISSOLVED OXYGEN
LOWER WABASH	51201111506	SULLIVAN CO	INB11G7_T1004	KETTLE CREEK	IMPAIRED BIOTIC COMMUNITIES

Table A7: Waterbody impairments added to Category 5 based on resegmentation and reassessment. These additions include both newly identified impairments on a new AU resulting from resegmentation and previously identified impairments applied to one or more new AUs resulting from resegmentation.

BASIN	HYDROLOGIC UNIT CODE	COUNTY	ASSESSMENT UNIT ID	ASSESSMENT UNIT NAME	CAUSE OF IMPAIRMENT
LOWER WABASH	51201111508	SULLIVAN CO	INB11G8_01	BUSSERON CREEK	IMPAIRED BIOTIC COMMUNITIES
LOWER WABASH	51201111509	SULLIVAN CO	INB11GA_02A	BUCK CREEK - HEADWATERS	NUTRIENTS
LOWER WABASH	51201111509	SULLIVAN CO	INB11GA_02B	BUCK CREEK (SULLIVAN, IN)	NUTRIENTS
LOWER WABASH	51201111509	SULLIVAN CO	INB11GA_02C	BUCK CREEK (DOWNSTREAM OF DUGGER, IN)	IMPAIRED BIOTIC COMMUNITIES
LOWER WABASH	51201111509	SULLIVAN CO	INB11GA_02C	BUCK CREEK (DOWNSTREAM OF DUGGER, IN)	NUTRIENTS
GREAT LAKES	40400010104	LAPORTE CO	INC0114_01	TRAIL CREEK, EAST BRANCH	E. COLI
GREAT LAKES	40400010104	LAPORTE CO	INC0114_T1006	DINGLER LAKE INLET	E. COLI
GREAT LAKES	40400010105	LAPORTE CO	INC0115_01	TRAIL CREEK	PCBS (FISH TISSUE)
GREAT LAKES	40400010105	LAPORTE CO	INC0115_01	TRAIL CREEK	TOTAL MERCURY (FISH TISSUE)
GREAT LAKES	40400010205	LAPORTE	INC0125_T1009	GALENA RIVER - UNNAMED TRIBUTARY	E. COLI
GREAT LAKES	40400010301	PORTER CO	INC0131_01	SALT CREEK	E. COLI
GREAT LAKES	40400010301	PORTER CO	INC0131_02	SALT CREEK	E. COLI
GREAT LAKES	40400010301	PORTER CO	INC0131_T1001	SALT CREEK - UNNAMED TRIBUTARY	E. COLI
GREAT LAKES	40400010301	PORTER CO	INC0131_T1002	SALT CREEK - UNNAMED TRIBUTARY	E. COLI
GREAT LAKES	40400010302	PORTER CO	INC0132_01	SALT CREEK	E. COLI
GREAT LAKES	40400010302	PORTER CO	INC0132_02	SALT CREEK	E. COLI
GREAT LAKES	40400010302	PORTER CO	INC0132_03	SALT CREEK	E. COLI
GREAT LAKES	40400010302	PORTER CO	INC0132_03	SALT CREEK	IMPAIRED BIOTIC COMMUNITIES
GREAT LAKES	40400010302	PORTER CO	INC0132_T1007	BEAUTY CREEK	E. COLI
GREAT LAKES	40400010302	PORTER CO	INC0132_T1008	SALT CREEK - UNNAMED TRIBUTARY	E. COLI
GREAT LAKES	40400010302	PORTER CO	INC0132_T1008	SALT CREEK - UNNAMED TRIBUTARY	IMPAIRED BIOTIC COMMUNITIES
GREAT LAKES	40400010302	PORTER CO	INC0132_T1009	CLARK DITCH	E. COLI
GREAT LAKES	40400010302	PORTER CO	INC0132_T1010	CLARK DITCH	E. COLI
GREAT LAKES	40400010302	PORTER CO	INC0132_T1010	CLARK DITCH	IMPAIRED BIOTIC COMMUNITIES
GREAT LAKES	40400010302	PORTER CO	INC0132_T1011	SALT CREEK - UNNAMED TRIBUTARY	E. COLI

Table A7: Waterbody impairments added to Category 5 based on resegmentation and reassessment. These additions include both newly identified impairments on a new AU resulting from resegmentation and previously identified impairments applied to one or more new AUs resulting from resegmentation.

BASIN	HYDROLOGIC UNIT CODE	COUNTY	ASSESSMENT UNIT ID	ASSESSMENT UNIT NAME	CAUSE OF IMPAIRMENT
GREAT LAKES	40400010302	PORTER CO	INC0132_T1011	SALT CREEK - UNNAMED TRIBUTARY	IMPAIRED BIOTIC COMMUNITIES
GREAT LAKES	40400010302	PORTER CO	INC0132_T1012	SALT CREEK - UNNAMED TRIBUTARY	E. COLI
GREAT LAKES	40400010302	PORTER CO	INC0132_T1012	SALT CREEK - UNNAMED TRIBUTARY	IMPAIRED BIOTIC COMMUNITIES
GREAT LAKES	40400010303	PORTER CO	INC0133_T1021	SALT CREEK - UNNAMED TRIBUTARY	E. COLI
GREAT LAKES	40400010303	PORTER CO	INC0133_T1022	DAMON RUN	E. COLI
GREAT LAKES	40400010303	PORTER CO	INC0133_T1023	SWANSON LAMPORTE DITCH	E. COLI
GREAT LAKES	40400010303	PORTER CO	INC0133_T1024	DAMON RUN	E. COLI
GREAT LAKES	40400010303	PORTER CO	INC0133_T1025	DAMON RUN - UNNAMED TRIBUTARY	E. COLI
GREAT LAKES	40400010303	PORTER CO	INC0133_T1026	SQUIRREL CREEK	E. COLI
GREAT LAKES	40400010303	PORTER CO	INC0133_T1026	SQUIRREL CREEK	IMPAIRED BIOTIC COMMUNITIES
GREAT LAKES	40400010303	PORTER CO	INC0133_T1027	SALT CREEK - UNNAMED TRIBUTARY	E. COLI
GREAT LAKES	40400010303	PORTER CO	INC0133_T1027	SALT CREEK - UNNAMED TRIBUTARY	IMPAIRED BIOTIC COMMUNITIES
GREAT LAKES	40400010303	PORTER CO	INC0133_T1028	GUSTAFSON DITCH	E. COLI
GREAT LAKES	40400010303	PORTER CO	INC0133_T1028	GUSTAFSON DITCH	IMPAIRED BIOTIC COMMUNITIES
GREAT LAKES	40400010303	PORTER CO	INC0133_T1029	ROBBINS DITCH	IMPAIRED BIOTIC COMMUNITIES
GREAT LAKES	40400010303	PORTER CO	INC0133_T1030	SALT CREEK	IMPAIRED BIOTIC COMMUNITIES
GREAT LAKES	40400010402	PORTER CO	INC0142_T1003	LITTLE CALUMET RIVER, EAST ARM - UNNAMED TRIBUTARY	E. COLI
GREAT LAKES	40400010403	PORTER CO	INC0143_04	LITTLE CALUMET RIVER, EAST ARM	IMPAIRED BIOTIC COMMUNITIES
GREAT LAKES	40400010403	PORTER CO	INC0143_04	LITTLE CALUMET RIVER, EAST ARM	PCBS (FISH TISSUE)
GREAT LAKES	40400010403	PORTER CO	INC0143_T1006	COFFEE CREEK	E. COLI
GREAT LAKES	40400010403	PORTER CO	INC0143_T1007	COFFEE CREEK - UNNAMED TRIBUTARY	E. COLI
GREAT LAKES	40400010501	LAKE CO	INC0151_01	MAIN BEAVER DAM DITCH	IMPAIRED BIOTIC COMMUNITIES
GREAT LAKES	40400010502	LAKE CO	INC0152_04	MAIN BEAVER DAM DITCH	IMPAIRED BIOTIC COMMUNITIES
GREAT LAKES	40400010502	LAKE CO	INC0152_T1009	NILES DITCH	IMPAIRED BIOTIC COMMUNITIES
GREAT LAKES	40400010503	LAKE CO	INC0153_01	TURKEY CREEK	E. COLI

Table A7: Waterbody impairments added to Category 5 based on resegmentation and reassessment. These additions include both newly identified impairments on a new AU resulting from resegmentation and previously identified impairments applied to one or more new AUs resulting from resegmentation.

BASIN	HYDROLOGIC UNIT CODE	COUNTY	ASSESSMENT UNIT ID	ASSESSMENT UNIT NAME	CAUSE OF IMPAIRMENT
GREAT LAKES	40400010503	LAKE CO	INC0153_01	TURKEY CREEK	IMPAIRED BIOTIC COMMUNITIES
GREAT LAKES	40400010504	LAKE CO/PORTER CO	INC0154_01	DEEP RIVER	E. COLI
GREAT LAKES	40400010504	LAKE CO/PORTER CO	INC0154_01	DEEP RIVER	IMPAIRED BIOTIC COMMUNITIES
GREAT LAKES	40400010504	LAKE CO	INC0154_T1001	DEER CREEK	E. COLI
GREAT LAKES	40400010504	LAKE CO/PORTER CO	INC0154_T1003	DEEP RIVER TRIBUTARY MERRILLVILLE	IMPAIRED BIOTIC COMMUNITIES
GREAT LAKES	40400010504	LAKE CO/PORTER CO	INC0154_T1003	DEEP RIVER TRIBUTARY MERRILLVILLE	SILTATION
GREAT LAKES	40400010505	LAKE CO	INC0155_01	TURKEY CREEK	E. COLI
GREAT LAKES	40400010508	LAKE CO	INC0158_01	DEEP RIVER	IMPAIRED BIOTIC COMMUNITIES
GREAT LAKES	40400010508	LAKE CO	INC0158_T1005	LITTLE CALUMET RIVER	IMPAIRED BIOTIC COMMUNITIES
GREAT LAKES	40400010508	LAKE CO	INC0158_T1005	LITTLE CALUMET RIVER	PCBS (FISH TISSUE)
GREAT LAKES	40400010509	LAKE CO/PORTER CO	INC0159_01	LITTLE CALUMET RIVER	DISSOLVED OXYGEN
GREAT LAKES	40400010509	LAKE CO/PORTER CO	INC0159_01	LITTLE CALUMET RIVER	PCBS (FISH TISSUE)
GREAT LAKES	40400010509	PORTER CO	INC0159_02	LITTLE CALUMET RIVER	E. COLI
GREAT LAKES	40400010509	PORTER CO	INC0159_02	LITTLE CALUMET RIVER	IMPAIRED BIOTIC COMMUNITIES
GREAT LAKES	40400010509	PORTER CO	INC0159_02	LITTLE CALUMET RIVER	PCBS (FISH TISSUE)
GREAT LAKES	40400010509	PORTER CO	INC0159_T1001	WILLOW CREEK	E. COLI
GREAT LAKES	40400010509	PORTER CO	INC0159_T1001	WILLOW CREEK	IMPAIRED BIOTIC COMMUNITIES
GREAT LAKES	40400010509	PORTER CO	INC0159_T1001	WILLOW CREEK	PCBS (FISH TISSUE)
GREAT LAKES	40400010601	PORTER CO	INC0161_01	BROWN DITCH	E. COLI
GREAT LAKES	40400010601	PORTER CO	INC0161_02	BROWN DITCH	E. COLI
GREAT LAKES	40400010601	LAPORTE CO	INC0161_T1001	KINTZELE DITCH	E. COLI
GREAT LAKES	40400010602	PORTER CO	INC0162_03	DUNES CREEK	E. COLI
GREAT LAKES	40400010602	PORTER CO	INC0162_03	DUNES CREEK	IMPAIRED BIOTIC COMMUNITIES
GREAT LAKES	40400010603	LAKE CO	INC0163_T1001	INDIANA HARBOR CANAL	E. COLI
GREAT LAKES	40400010603	LAKE CO	INC0163_T1001	INDIANA HARBOR CANAL	IMPAIRED BIOTIC COMMUNITIES

Table A7: Waterbody impairments added to Category 5 based on resegmentation and reassessment. These additions include both newly identified impairments on a new AU resulting from resegmentation and previously identified impairments applied to one or more new AUs resulting from resegmentation.

BASIN	HYDROLOGIC UNIT CODE	COUNTY	ASSESSMENT UNIT ID	ASSESSMENT UNIT NAME	CAUSE OF IMPAIRMENT
GREAT LAKES	40400010603	LAKE CO	INC0163_T1001	INDIANA HARBOR CANAL	PCBS (FISH TISSUE)
GREAT LAKES	40400010603	LAKE CO	INC0163_T1002	MICHIGAN, LAKE - UNNAMED TRIBUTARY	IMPAIRED BIOTIC COMMUNITIES
GREAT LAKES	40400010603	LAKE/PORTER	INC0163G_G1074	MICHIGAN, LAKE	PCBS (FISH TISSUE)
GREAT LAKES	40400010603	LAKE/PORTER	INC0163G_G1074	MICHIGAN, LAKE	TOTAL MERCURY (FISH TISSUE)
GREAT LAKES	40400010603	LAKE CO	INC0163G_G1075	MICHIGAN, LAKE	PCBS (FISH TISSUE)
GREAT LAKES	40400010603	LAKE CO	INC0163G_G1075	MICHIGAN, LAKE	TOTAL MERCURY (FISH TISSUE)
GREAT LAKES	40400010603	LAKE CO	INC0163G_G1078	MICHIGAN, LAKE	PCBS (FISH TISSUE)
GREAT LAKES	40400010603	LAKE CO	INC0163G_G1078	MICHIGAN, LAKE	TOTAL MERCURY (FISH TISSUE)
GREAT LAKES	40400010602	PORTER	INC0163G_G1093	MICHIGAN, LAKE	PCBS (FISH TISSUE)
GREAT LAKES	40400010602	PORTER	INC0163G_G1093	MICHIGAN, LAKE	TOTAL MERCURY (FISH TISSUE)
GREAT MIAMI	50800030101	WAYNE CO	ING0311_01	MORGAN CREEK	E. COLI
GREAT MIAMI	50800030101	WAYNE CO	ING0311_T1002	WEST BROOK	E. COLI
GREAT MIAMI	50800030102	RANDOLPH CO/WAYNE CO	ING0312_01	MARTINDALE CREEK	E. COLI
GREAT MIAMI	50800030102	WAYNE CO	ING0312_T1007	PRICE CREEK	E. COLI
GREAT MIAMI	50800030103	RANDOLPH CO/WAYNE CO	ING0313_06	NETTLE CREEK	E. COLI
GREAT MIAMI	50800030103	HENRY/WAYNE	ING0313_T1007	WHITE BRANCH	E. COLI
GREAT MIAMI	50800030104	RANDOLPH CO/WAYNE CO	ING0314_04	WHITEWATER RIVER	E. COLI
GREAT MIAMI	50800030106	FAYETTE CO/HENRY CO/WAYNE CO	ING0316_01	SUMMONS CREEK	E. COLI
GREAT MIAMI	50800030106	WAYNE CO	ING0316_T1006	DUCK CREEK	E. COLI
GREAT MIAMI	50800030107	WAYNE CO	ING0317_01	MARTINDALE CREEK	E. COLI
GREAT MIAMI	50800030107	WAYNE CO	ING0317_T1001	OSER CREEK	E. COLI
GREAT MIAMI	50800030107	WAYNE CO	ING0317_T1002	BEARD RUN	E. COLI
GREAT MIAMI	50800030108	WAYNE CO	ING0318_01	WHITEWATER RIVER	E. COLI
GREAT MIAMI	50800030108	WAYNE CO	ING0318_01	WHITEWATER RIVER	PCBS (FISH TISSUE)
GREAT MIAMI	50800030108	WAYNE CO	ING0318_02	WHITEWATER RIVER	E. COLI

Table A7: Waterbody impairments added to Category 5 based on resegmentation and reassessment. These additions include both newly identified impairments on a new AU resulting from resegmentation and previously identified impairments applied to one or more new AUs resulting from resegmentation.

BASIN	HYDROLOGIC UNIT CODE	COUNTY	ASSESSMENT UNIT ID	ASSESSMENT UNIT NAME	CAUSE OF IMPAIRMENT
GREAT MIAMI	50800030108	WAYNE CO	ING0318_02	WHITEWATER RIVER	IMPAIRED BIOTIC COMMUNITIES
GREAT MIAMI	50800030108	WAYNE CO	ING0318_T1002	NETTLE CREEK	E. COLI
GREAT MIAMI	50800030108	WAYNE CO	ING0318_T1002	NETTLE CREEK	PCBS (FISH TISSUE)
GREAT MIAMI	50800030108	HENRY CO/WAYNE CO	ING0318_T1003	BEAR CREEK	E. COLI
GREAT MIAMI	50800030108	HENRY CO/WAYNE CO	ING0318_T1003	BEAR CREEK	PCBS (FISH TISSUE)
GREAT MIAMI	50800030108	WAYNE CO	ING0318_T1004	PRONGHORN RUN	PCBS (FISH TISSUE)
GREAT MIAMI	50800030108	WAYNE CO	ING0318_T1007	CRIETZ CREEK	E. COLI
GREAT MIAMI	50800030201	RANDOLPH CO	ING0321_01	MUD CREEK	E. COLI
GREAT MIAMI	50800030201	RANDOLPH CO	ING0321_T1001	LITTLE MUD CREEK	E. COLI
GREAT MIAMI	50800030202	RANDOLPH CO/WAYNE CO	ING0322_01	GREENS FORK	E. COLI
GREAT MIAMI	50800030202	RANDOLPH CO	ING0322_T1012	BLOOMINGPORT CREEK	E. COLI
GREAT MIAMI	50800030203	WAYNE CO	ING0323_01	GREENS FORK	E. COLI
GREAT MIAMI	50800030203	WAYNE CO	ING0323_01	GREENS FORK	TOTAL MERCURY (FISH TISSUE)
GREAT MIAMI	50800030203	WAYNE CO	ING0323_T1019	GREENS FORK - UNNAMED TRIBUTARY	E. COLI
GREAT MIAMI	50800030203	WAYNE CO	ING0323_T1020	WILLIAMSBURG CREEK	E. COLI
GREAT MIAMI	50800030203	WAYNE CO	ING0323_T1020	WILLIAMSBURG CREEK	TOTAL MERCURY (FISH TISSUE)
GREAT MIAMI	50800030204	WAYNE CO	ING0324_01	GREENS FORK	E. COLI
GREAT MIAMI	50800030204	WAYNE CO	ING0324_T1005	FRANKLIN CREEK	E. COLI
GREAT MIAMI	50800030205	FAYETTE CO/WAYNE CO	ING0325_01	WHITEWATER RIVER, WEST FORK	TOTAL MERCURY (FISH TISSUE)
GREAT MIAMI	50800030205	WAYNE CO	ING0325_T1005	MIXED CREEK	E. COLI
GREAT MIAMI	50800030301	RANDOLPH CO/WAYNE CO	ING0331_01	NOLANDS FORK	E. COLI
GREAT MIAMI	50800030301	RANDOLPH CO/WAYNE CO	ING0331_01	NOLANDS FORK	IMPAIRED BIOTIC COMMUNITIES
GREAT MIAMI	50800030302	WAYNE CO	ING0332_02	NOLANDS FORK	E. COLI
GREAT MIAMI	50800030303	WAYNE CO	ING0333_01	NOLANDS FORK	E. COLI
GREAT MIAMI	50800030303	WAYNE CO	ING0333_01	NOLANDS FORK	IMPAIRED BIOTIC COMMUNITIES

Table A7: Waterbody impairments added to Category 5 based on resegmentation and reassessment. These additions include both newly identified impairments on a new AU resulting from resegmentation and previously identified impairments applied to one or more new AUs resulting from resegmentation.

BASIN	HYDROLOGIC UNIT CODE	COUNTY	ASSESSMENT UNIT ID	ASSESSMENT UNIT NAME	CAUSE OF IMPAIRMENT
GREAT MIAMI	50800030303	WAYNE CO	ING0333_T1012	WEBSTER CREEK	IMPAIRED BIOTIC COMMUNITIES
GREAT MIAMI	50800030303	WAYNE CO	ING0333_T1013	WEB BRANCH	IMPAIRED BIOTIC COMMUNITIES
GREAT MIAMI	50800030303	WAYNE CO	ING0333_T1014	SINGLE CREEK	IMPAIRED BIOTIC COMMUNITIES
GREAT MIAMI	50800030303	WAYNE CO	ING0333_T1015	LONG CREEK	IMPAIRED BIOTIC COMMUNITIES
GREAT MIAMI	50800030303	WAYNE CO	ING0333_T1016	CAIN DITCH	IMPAIRED BIOTIC COMMUNITIES
GREAT MIAMI	50800030303	WAYNE CO	ING0333_T1017	RICH CREEK	IMPAIRED BIOTIC COMMUNITIES
GREAT MIAMI	50800030303	WAYNE CO	ING0333_T1018	FORK CREEK	IMPAIRED BIOTIC COMMUNITIES
GREAT MIAMI	50800030303	WAYNE CO	ING0333_T1019	NOLANDS FORK - UNNAMED TRIBUTARY	IMPAIRED BIOTIC COMMUNITIES
GREAT MIAMI	50800030303	WAYNE CO	ING0333_T1020	GEPHART DITCH	IMPAIRED BIOTIC COMMUNITIES
GREAT MIAMI	50800030303	WAYNE CO	ING0333_T1021	CROWN CREEK	IMPAIRED BIOTIC COMMUNITIES
GREAT MIAMI	50800030304	WAYNE CO	ING0334_01	NOLANDS FORK	E. COLI
GREAT MIAMI	50800030305	FAYETTE/WAYNE	ING0335_01	NOLANDS FORK	E. COLI
GREAT MIAMI	50800030403	FAYETTE CO	ING0343_01	WILLIAMS CREEK	E. COLI
GREAT MIAMI	50800030403	FAYETTE CO	ING0343_02	LITTLE WILLIAMS CREEK	E. COLI
GREAT MIAMI	50800030405	FAYETTE CO	ING0345_01	WHITEWATER RIVER	PCBS (FISH TISSUE)
GREAT MIAMI	50800030408	FAYETTE CO/FRANKLIN CO	ING0348_01	WHITEWATER RIVER	PCBS (FISH TISSUE)
GREAT MIAMI	50800030408	FRANKLIN CO	ING0348_02	WHITEWATER RIVER	PCBS (FISH TISSUE)
GREAT MIAMI	50800030408	FRANKLIN CO	ING0348_03	WHITEWATER RIVER	PCBS (FISH TISSUE)
GREAT MIAMI	50800030408	FRANKLIN CO	ING0348_04	WHITEWATER CANAL	E. COLI
GREAT MIAMI	50800030408	FAYETTE CO/FRANKLIN CO	ING0348_T1003	BEAR CREEK	E. COLI
GREAT MIAMI	50800030503	RUSH CO	ING0353_01	BULL FORK	DISSOLVED OXYGEN
GREAT MIAMI	50800030503	FRANKLIN CO	ING0353_02	BULL FORK	DISSOLVED OXYGEN
GREAT MIAMI	50800030503	FRANKLIN CO	ING0353_T1006	LONG BRANCH	DISSOLVED OXYGEN
GREAT MIAMI	50800030602	FRANKLIN CO	ING0362_01	WHITEWATER CANAL	PCBS (FISH TISSUE)
GREAT MIAMI	50800030605	FRANKLIN CO	ING0365_01	WHITEWATER RIVER	PCBS (FISH TISSUE)

Table A7: Waterbody impairments added to Category 5 based on resegmentation and reassessment. These additions include both newly identified impairments on a new AU resulting from resegmentation and previously identified impairments applied to one or more new AUs resulting from resegmentation.

BASIN	HYDROLOGIC UNIT CODE	COUNTY	ASSESSMENT UNIT ID	ASSESSMENT UNIT NAME	CAUSE OF IMPAIRMENT
GREAT MIAMI	50800030707	WAYNE CO	ING0377_02	WHITEWATER RIVER, EAST FORK	PCBS (FISH TISSUE)
GREAT MIAMI	50800030707	WAYNE CO	ING0377_03	WHITEWATER RIVER, EAST FORK	PCBS (FISH TISSUE)
GREAT MIAMI	50800030707	WAYNE CO	ING0377_T1006	WHITEWATER RIVER, WEST FORK - UNNAMED TRIBUTARY	PCBS (FISH TISSUE)
GREAT MIAMI	50800030707	WAYNE CO	ING0377_T1006A	WHITEWATER RIVER, WEST FORK - UNNAMED TRIBUTARY	PCBS (FISH TISSUE)
GREAT MIAMI	50800030707	WAYNE CO	ING0377_T1007	SHORT CREEK	PCBS (FISH TISSUE)
GREAT MIAMI	50800030711	UNION CO	ING037B_01	WHITEWATER RIVER, EAST FORK	PCBS (FISH TISSUE)
GREAT MIAMI	50800030713	UNION CO	ING037D_03	WHITEWATER RIVER, EAST FORK	PCBS (FISH TISSUE)
GREAT MIAMI	50800030802	FRANKLIN CO	ING0382_01	BLUE CREEK	E. COLI
GREAT MIAMI	50800030802	FRANKLIN CO	ING0382_02	WOLF CREEK	E. COLI
GREAT MIAMI	50800030803	FRANKLIN CO	ING0383_02	BIG CEDAR CREEK	E. COLI
GREAT MIAMI	50800030803	FRANKLIN CO	ING0383_T1003	SLEEPY HOLLOW	E. COLI
GREAT MIAMI	50800030803	FRANKLIN CO	ING0383_T1004	BIG CEDAR CREEK - UNNAMED TRIBUTARY	E. COLI
GREAT MIAMI	50800030803	FRANKLIN CO	ING0383_T1005	POSSUM HOLLOW	E. COLI
GREAT MIAMI	50800030804	FRANKLIN CO	ING0384_T1001	LITTLE CEDAR CREEK	DISSOLVED OXYGEN
GREAT MIAMI	50800030804	FRANKLIN CO	ING0384_T1001	LITTLE CEDAR CREEK	E. COLI
GREAT MIAMI	50800030805	DEARBORN CO/FRANKLIN CO	ING0385_01	WHITEWATER RIVER	PCBS (FISH TISSUE)
GREAT MIAMI	50800030805	DEARBORN CO/FRANKLIN CO	ING0385_01	WHITEWATER RIVER	TOTAL MERCURY (FISH TISSUE)
GREAT MIAMI	50800030806	DEARBORN CO	ING0386_01	WHITEWATER RIVER	E. COLI
GREAT MIAMI	50800030806	DEARBORN CO/FRANKLIN CO	ING0386_T1001	LOGAN CREEK	E. COLI
GREAT MIAMI	50800030806	DEARBORN CO/FRANKLIN CO	ING0386_T1001	LOGAN CREEK	PCBS (FISH TISSUE)
GREAT MIAMI	50800030806	DEARBORN CO/FRANKLIN CO	ING0386_T1001	LOGAN CREEK	TOTAL MERCURY (FISH TISSUE)
GREAT MIAMI	50800030806	DEARBORN CO	ING0386_T1002	LOGAN CREEK - UNNAMED TRIBUTARY	TOTAL MERCURY (FISH TISSUE)
GREAT MIAMI	50800030806	DEARBORN CO	ING0386_T1008	JOHNSON FORK - UNNAMED TRIBUTARY	E. COLI
OHIO RIVER	5090203	SWITZERLAND CO	INH1_01	OHIO RIVER - STATE LINE TO WOOLPER CREEK (KY)	DIOXIN (WATER)

Table A7: Waterbody impairments added to Category 5 based on resegmentation and reassessment. These additions include both newly identified impairments on a new AU resulting from resegmentation and previously identified impairments applied to one or more new AUs resulting from resegmentation.

BASIN	HYDROLOGIC UNIT CODE	COUNTY	ASSESSMENT UNIT ID	ASSESSMENT UNIT NAME	CAUSE OF IMPAIRMENT
OHIO RIVER	5090203	SWITZERLAND CO	INH1_01	OHIO RIVER - STATE LINE TO WOOLPER CREEK (KY)	PCBS (WATER)
OHIO RIVER	5090203	SWITZERLAND CO	INH1_02	OHIO RIVER - WOOLPER CREEK (KY) TO MIDDLE CREEK (KY)	DIOXIN (WATER)
OHIO RIVER	5090203	SWITZERLAND CO	INH1_02	OHIO RIVER - WOOLPER CREEK (KY) TO MIDDLE CREEK (KY)	PCBS (WATER)
OHIO RIVER	5090203	SWITZERLAND CO	INH1_03	OHIO RIVER - MIDDLE CREEK (KY) TO GRANTS CREEK (IN)	DIOXIN (WATER)
OHIO RIVER	5090203	SWITZERLAND CO	INH1_03	OHIO RIVER - MIDDLE CREEK (KY) TO GRANTS CREEK (IN)	PCBS (WATER)
OHIO RIVER	5090203	SWITZERLAND CO	INH1_04	OHIO RIVER - GRANTS CREEK (IN) TO HAMILTON, KY	DIOXIN (WATER)
OHIO RIVER	5090203	SWITZERLAND CO	INH1_04	OHIO RIVER - GRANTS CREEK (IN) TO HAMILTON, KY	PCBS (WATER)
OHIO RIVER	5090203	SWITZERLAND CO	INH1_05	OHIO RIVER - HAMILTON, KY TO WADE CREEK (IN)	DIOXIN (WATER)
OHIO RIVER	5090203	SWITZERLAND CO	INH1_05	OHIO RIVER - HAMILTON, KY TO WADE CREEK (IN)	PCBS (WATER)
OHIO RIVER	5090203	SWITZERLAND CO	INH1_06	OHIO RIVER - WADE CREEK (IN) TO BIG SUGAR CREEK (KY)	DIOXIN (WATER)
OHIO RIVER	5090203	SWITZERLAND CO	INH1_06	OHIO RIVER - WADE CREEK (IN) TO BIG SUGAR CREEK (KY)	PCBS (WATER)
OHIO RIVER	5090203	SWITZERLAND CO	INH1_07	OHIO RIVER - BIG SUGAR CREEK (KY) TO BRYANT CREEK (IN)	DIOXIN (WATER)
OHIO RIVER	5090203	SWITZERLAND CO	INH1_07	OHIO RIVER - BIG SUGAR CREEK (KY) TO BRYANT CREEK (IN)	PCBS (WATER)
OHIO RIVER	5090203	SWITZERLAND CO	INH1_08	OHIO RIVER - BRYANT CREEK (IN) TO MARKLAND LOCKS AND DAM	DIOXIN (WATER)
OHIO RIVER	5090203	SWITZERLAND CO	INH1_08	OHIO RIVER - BRYANT CREEK (IN) TO MARKLAND LOCKS AND DAM	PCBS (WATER)
OHIO RIVER	5090203	SWITZERLAND CO	INH2_01	OHIO RIVER - MARKLAND LOCKS AND DAM TO BLACK ROCK CREEK (KY)	DIOXIN (WATER)
OHIO RIVER	5090203	SWITZERLAND CO	INH2_01	OHIO RIVER - MARKLAND LOCKS AND DAM TO BLACK ROCK CREEK (KY)	PCBS (WATER)
OHIO RIVER	5090203	SWITZERLAND CO	INH2_02	OHIO RIVER - BLACK ROCK CREEK (KY) TO 2 MILES DS OF INDIAN CREEK (IN)	DIOXIN (WATER)
OHIO RIVER	5090203	SWITZERLAND CO	INH2_02	OHIO RIVER - BLACK ROCK CREEK (KY) TO 2 MILES DS OF INDIAN CREEK (IN)	PCBS (WATER)
OHIO RIVER	5090203	SWITZERLAND CO	INH2_03	OHIO RIVER - 2 MILES DS OF INDIAN CREEK (IN) TO KENTUCKY RIVER (KY)	DIOXIN (WATER)
OHIO RIVER	5090203	SWITZERLAND CO	INH2_03	OHIO RIVER - 2 MILES DS OF INDIAN CREEK (IN) TO KENTUCKY RIVER (KY)	PCBS (WATER)

Table A7: Waterbody impairments added to Category 5 based on resegmentation and reassessment. These additions include both newly identified impairments on a new AU resulting from resegmentation and previously identified impairments applied to one or more new AUs resulting from resegmentation.

BASIN	HYDROLOGIC UNIT CODE	COUNTY	ASSESSMENT UNIT ID	ASSESSMENT UNIT NAME	CAUSE OF IMPAIRMENT
OHIO RIVER	5140101	CLARK CO	INH3_01	OHIO RIVER - KENTYCKY RIVER (KY) TO INDIAN KENTUCK CREEK (IN)	DIOXIN (WATER)
OHIO RIVER	5140101	CLARK CO	INH3_01	OHIO RIVER - KENTYCKY RIVER (KY) TO INDIAN KENTUCK CREEK (IN)	PCBS (WATER)
OHIO RIVER	5140101	CLARK CO	INH3_02	OHIO RIVER - INDIAN KENTUCK CREEK (IN) TO TO EAGLE HOLLOW, IN	DIOXIN (WATER)
OHIO RIVER	5140101	CLARK CO	INH3_02	OHIO RIVER - INDIAN KENTUCK CREEK (IN) TO TO EAGLE HOLLOW, IN	PCBS (WATER)
OHIO RIVER	5140101	CLARK CO	INH3_03	OHIO RIVER - EAGLE HOLLOW, IN TO CLIFTY CREEK (IN)	DIOXIN (WATER)
OHIO RIVER	5140101	CLARK CO	INH3_03	OHIO RIVER - EAGLE HOLLOW, IN TO CLIFTY CREEK (IN)	PCBS (WATER)
OHIO RIVER	5140101	CLARK CO	INH3_04	OHIO RIVER - CLIFTY CREEK (IN) TO HARTE FALLS CREEK (IN)	DIOXIN (WATER)
OHIO RIVER	5140101	CLARK CO	INH3_04	OHIO RIVER - CLIFTY CREEK (IN) TO HARTE FALLS CREEK (IN)	PCBS (WATER)
OHIO RIVER	5140101	CLARK CO	INH3_05	OHIO RIVER - HARTE FALLS (IN) TO MARBLE HILL, IN	DIOXIN (WATER)
OHIO RIVER	5140101	CLARK CO	INH3_05	OHIO RIVER - HARTE FALLS (IN) TO MARBLE HILL, IN	PCBS (WATER)
OHIO RIVER	5140101	CLARK CO	INH3_06	OHIO RIVER - MARBLE HILL, IN TO PATTONS CREEK (KY)	DIOXIN (WATER)
OHIO RIVER	5140101	CLARK CO	INH3_06	OHIO RIVER - MARBLE HILL, IN TO PATTONS CREEK (KY)	PCBS (WATER)
OHIO RIVER	5140101	CLARK CO	INH3_07	OHIO RIVER - PATTONS CREEK (KY) TO WESTPORT, KY	DIOXIN (WATER)
OHIO RIVER	5140101	CLARK CO	INH3_07	OHIO RIVER - PATTONS CREEK (KY) TO WESTPORT, KY	PCBS (WATER)
OHIO RIVER	5140101	CLARK CO	INH3_08	OHIO RIVER - WESTPORT, KY TO OWEN CREEK (IN)	DIOXIN (WATER)
OHIO RIVER	5140101	CLARK CO	INH3_08	OHIO RIVER - WESTPORT, KY TO OWEN CREEK (IN)	PCBS (WATER)
OHIO RIVER	5140101	CLARK CO	INH3_09	OHIO RIVER - OWN CREEK (IN) TO JENNY LIND RUN (IN)	DIOXIN (WATER)
OHIO RIVER	5140101	CLARK CO	INH3_09	OHIO RIVER - OWN CREEK (IN) TO JENNY LIND RUN (IN)	PCBS (WATER)
OHIO RIVER	5140101	CLARK CO	INH3_10	OHIO RIVER - JENNY LIND RUN (IN) TO UTICA, IN	DIOXIN (WATER)
OHIO RIVER	5140101	CLARK CO	INH3_10	OHIO RIVER - JENNY LIND RUN (IN) TO UTICA, IN	PCBS (WATER)
OHIO RIVER	5140101	CLARK CO	INH3_11	OHIO RIVER - UTICA, IN TO JEFFERSONVILLE, IN	DIOXIN (WATER)
OHIO RIVER	5140101	CLARK CO	INH3_11	OHIO RIVER - UTICA, IN TO JEFFERSONVILLE, IN	PCBS (WATER)

Table A7: Waterbody impairments added to Category 5 based on resegmentation and reassessment. These additions include both newly identified impairments on a new AU resulting from resegmentation and previously identified impairments applied to one or more new AUs resulting from resegmentation.

BASIN	HYDROLOGIC UNIT CODE	COUNTY	ASSESSMENT UNIT ID	ASSESSMENT UNIT NAME	CAUSE OF IMPAIRMENT
OHIO RIVER	5140101	CLARK CO	INH3_12	OHIO RIVER - JEFFERSONVILLE, IN TO MCALPINE LOCKS AND DAM	DIOXIN (WATER)
OHIO RIVER	5140101	CLARK CO	INH3_12	OHIO RIVER - JEFFERSONVILLE, IN TO MCALPINE LOCKS AND DAM	E. COLI
OHIO RIVER	5140101	CLARK CO	INH3_12	OHIO RIVER - JEFFERSONVILLE, IN TO MCALPINE LOCKS AND DAM	PCBS (WATER)
OHIO RIVER	5140101	CLARK CO	INH3_12	OHIO RIVER - JEFFERSONVILLE, IN TO MCALPINE LOCKS AND DAM	TOTAL MERCURY (FISH TISSUE)
OHIO RIVER	5140101	CLARK CO	INH3_13	OHIO RIVER - MCALPINE LOCKS AND DAM TO NEW ALBANY, IN	DIOXIN (WATER)
OHIO RIVER	5140101	CLARK CO	INH3_13	OHIO RIVER - MCALPINE LOCKS AND DAM TO NEW ALBANY, IN	PCBS (WATER)
OHIO RIVER	5140101	HARRISON CO	INH4_01	OHIO RIVER - NEW ALBANY, IN TO MILL CREEK CUTOFF (KY)	DIOXIN (WATER)
OHIO RIVER	5140101	HARRISON CO	INH4_01	OHIO RIVER - NEW ALBANY, IN TO MILL CREEK CUTOFF (KY)	E. COLI
OHIO RIVER	5140101	HARRISON CO	INH4_01	OHIO RIVER - NEW ALBANY, IN TO MILL CREEK CUTOFF (KY)	PCBS (WATER)
OHIO RIVER	5140101	HARRISON CO	INH4_01	OHIO RIVER - NEW ALBANY, IN TO MILL CREEK CUTOFF (KY)	TOTAL MERCURY (FISH TISSUE)
OHIO RIVER	5140101	HARRISON CO	INH4_01	OHIO RIVER - NEW ALBANY, IN TO MILL CREEK CUTOFF (KY)	TOTAL MERCURY (WATER)
OHIO RIVER	5140101	HARRISON CO	INH4_02	OHIO RIVER - MILL CREEK CUTOFF (KY) TO SUGAR GROVE, IN	DIOXIN (WATER)
OHIO RIVER	5140101	HARRISON CO	INH4_02	OHIO RIVER - MILL CREEK CUTOFF (KY) TO SUGAR GROVE, IN	E. COLI
OHIO RIVER	5140101	HARRISON CO	INH4_02	OHIO RIVER - MILL CREEK CUTOFF (KY) TO SUGAR GROVE, IN	PCBS (WATER)
OHIO RIVER	5140101	HARRISON CO	INH4_02	OHIO RIVER - MILL CREEK CUTOFF (KY) TO SUGAR GROVE, IN	TOTAL MERCURY (FISH TISSUE)
OHIO RIVER	5140101	HARRISON CO	INH4_02	OHIO RIVER - MILL CREEK CUTOFF (KY) TO SUGAR GROVE, IN	TOTAL MERCURY (WATER)
OHIO RIVER	5140101	HARRISON CO	INH4_03	OHIO RIVER - SUGAR GROVE, IN TO MEADOW LAWN, KY	DIOXIN (WATER)
OHIO RIVER	5140101	HARRISON CO	INH4_03	OHIO RIVER - SUGAR GROVE, IN TO MEADOW LAWN, KY	E. COLI
OHIO RIVER	5140101	HARRISON CO	INH4_03	OHIO RIVER - SUGAR GROVE, IN TO MEADOW LAWN, KY	PCBS (WATER)
OHIO RIVER	5140101	HARRISON CO	INH4_03	OHIO RIVER - SUGAR GROVE, IN TO MEADOW LAWN, KY	TOTAL MERCURY (FISH TISSUE)
OHIO RIVER	5140101	HARRISON CO	INH4_03	OHIO RIVER - SUGAR GROVE, IN TO MEADOW LAWN, KY	TOTAL MERCURY (WATER)

Table A7: Waterbody impairments added to Category 5 based on resegmentation and reassessment. These additions include both newly identified impairments on a new AU resulting from resegmentation and previously identified impairments applied to one or more new AUs resulting from resegmentation.

BASIN	HYDROLOGIC UNIT CODE	COUNTY	ASSESSMENT UNIT ID	ASSESSMENT UNIT NAME	CAUSE OF IMPAIRMENT
OHIO RIVER	5140101	HARRISON CO	INH4_04	OHIO RIVER - MEADOW LAWN, KY TO SALT RIVER (KY)	DIOXIN (WATER)
OHIO RIVER	5140101	HARRISON CO	INH4_04	OHIO RIVER - MEADOW LAWN, KY TO SALT RIVER (KY)	E. COLI
OHIO RIVER	5140101	HARRISON CO	INH4_04	OHIO RIVER - MEADOW LAWN, KY TO SALT RIVER (KY)	PCBS (WATER)
OHIO RIVER	5140101	HARRISON CO	INH4_04	OHIO RIVER - MEADOW LAWN, KY TO SALT RIVER (KY)	TOTAL MERCURY (FISH TISSUE)
OHIO RIVER	5140101	HARRISON CO	INH4_04	OHIO RIVER - MEADOW LAWN, KY TO SALT RIVER (KY)	TOTAL MERCURY (WATER)
OHIO RIVER	5140101	HARRISON CO	INH4_05	OHIO RIVER - SALT RIVER (KY) TO MOSQUITO CREEK (IN)	DIOXIN (WATER)
OHIO RIVER	5140101	HARRISON CO	INH4_05	OHIO RIVER - SALT RIVER (KY) TO MOSQUITO CREEK (IN)	E. COLI
OHIO RIVER	5140101	HARRISON CO	INH4_05	OHIO RIVER - SALT RIVER (KY) TO MOSQUITO CREEK (IN)	PCBS (WATER)
OHIO RIVER	5140101	HARRISON CO	INH4_05	OHIO RIVER - SALT RIVER (KY) TO MOSQUITO CREEK (IN)	TOTAL MERCURY (FISH TISSUE)
OHIO RIVER	5140101	HARRISON CO	INH4_05	OHIO RIVER - SALT RIVER (KY) TO MOSQUITO CREEK (IN)	TOTAL MERCURY (WATER)
OHIO RIVER	5140201	PERRY CO	INH5_01	OHIO RIVER - MOSQITO CREEK (IN) TO DOE RUN (KY)	DIOXIN (WATER)
OHIO RIVER	5140201	PERRY CO	INH5_01	OHIO RIVER - MOSQITO CREEK (IN) TO DOE RUN (KY)	E. COLI
OHIO RIVER	5140201	PERRY CO	INH5_01	OHIO RIVER - MOSQITO CREEK (IN) TO DOE RUN (KY)	PCBS (WATER)
OHIO RIVER	5140201	PERRY CO	INH5_01	OHIO RIVER - MOSQITO CREEK (IN) TO DOE RUN (KY)	TOTAL MERCURY (FISH TISSUE)
OHIO RIVER	5140201	PERRY CO	INH5_01	OHIO RIVER - MOSQITO CREEK (IN) TO DOE RUN (KY)	TOTAL MERCURY (WATER)
OHIO RIVER	5140201	PERRY CO	INH5_02	OHIO RIVER - DOE RUN (KY) TO BUCK CREEK (KY)	DIOXIN (WATER)
OHIO RIVER	5140201	PERRY CO	INH5_02	OHIO RIVER - DOE RUN (KY) TO BUCK CREEK (KY)	E. COLI
OHIO RIVER	5140201	PERRY CO	INH5_02	OHIO RIVER - DOE RUN (KY) TO BUCK CREEK (KY)	PCBS (WATER)
OHIO RIVER	5140201	PERRY CO	INH5_02	OHIO RIVER - DOE RUN (KY) TO BUCK CREEK (KY)	TOTAL MERCURY (FISH TISSUE)
OHIO RIVER	5140201	PERRY CO	INH5_02	OHIO RIVER - DOE RUN (KY) TO BUCK CREEK (KY)	TOTAL MERCURY (WATER)
OHIO RIVER	5140201	PERRY CO	INH5_03	OHIO RIVER - BUCK CREEK (KY) TO FRENCH CREEK (KY)	DIOXIN (WATER)
OHIO RIVER	5140201	PERRY CO	INH5_03	OHIO RIVER - BUCK CREEK (KY) TO FRENCH CREEK (KY)	E. COLI
OHIO RIVER	5140201	PERRY CO	INH5_03	OHIO RIVER - BUCK CREEK (KY) TO FRENCH CREEK (KY)	PCBS (WATER)
OHIO RIVER	5140201	PERRY CO	INH5_03	OHIO RIVER - BUCK CREEK (KY) TO FRENCH CREEK (KY)	TOTAL MERCURY (FISH TISSUE)
OHIO RIVER	5140201	PERRY CO	INH5_03	OHIO RIVER - BUCK CREEK (KY) TO FRENCH CREEK (KY)	TOTAL MERCURY (WATER)

Table A7: Waterbody impairments added to Category 5 based on resegmentation and reassessment. These additions include both newly identified impairments on a new AU resulting from resegmentation and previously identified impairments applied to one or more new AUs resulting from resegmentation.

BASIN	HYDROLOGIC UNIT CODE	COUNTY	ASSESSMENT UNIT ID	ASSESSMENT UNIT NAME	CAUSE OF IMPAIRMENT
OHIO RIVER	5140201	PERRY CO	INH5_04	OHIO RIVER - FRENCH CREEK (KY) TO NEW AMSTERDAM, IN	DIOXIN (WATER)
OHIO RIVER	5140201	PERRY CO	INH5_04	OHIO RIVER - FRENCH CREEK (KY) TO NEW AMSTERDAM, IN	E. COLI
OHIO RIVER	5140201	PERRY CO	INH5_04	OHIO RIVER - FRENCH CREEK (KY) TO NEW AMSTERDAM, IN	PCBS (WATER)
OHIO RIVER	5140201	PERRY CO	INH5_04	OHIO RIVER - FRENCH CREEK (KY) TO NEW AMSTERDAM, IN	TOTAL MERCURY (FISH TISSUE)
OHIO RIVER	5140201	PERRY CO	INH5_04	OHIO RIVER - FRENCH CREEK (KY) TO NEW AMSTERDAM, IN	TOTAL MERCURY (WATER)
OHIO RIVER	5140201	PERRY CO	INH5_05	OHIO RIVER - NEW AMSTERDAM, IN TO BLUE RIVER (IN)	DIOXIN (WATER)
OHIO RIVER	5140201	PERRY CO	INH5_05	OHIO RIVER - NEW AMSTERDAM, IN TO BLUE RIVER (IN)	E. COLI
OHIO RIVER	5140201	PERRY CO	INH5_05	OHIO RIVER - NEW AMSTERDAM, IN TO BLUE RIVER (IN)	PCBS (WATER)
OHIO RIVER	5140201	PERRY CO	INH5_05	OHIO RIVER - NEW AMSTERDAM, IN TO BLUE RIVER (IN)	TOTAL MERCURY (FISH TISSUE)
OHIO RIVER	5140201	PERRY CO	INH5_05	OHIO RIVER - NEW AMSTERDAM, IN TO BLUE RIVER (IN)	TOTAL MERCURY (WATER)
OHIO RIVER	5140201	PERRY CO	INH5_06	OHIO RIVER - BLUE RIVER (IN) TO WOLF CREEK (KY)	DIOXIN (WATER)
OHIO RIVER	5140201	PERRY CO	INH5_06	OHIO RIVER - BLUE RIVER (IN) TO WOLF CREEK (KY)	E. COLI
OHIO RIVER	5140201	PERRY CO	INH5_06	OHIO RIVER - BLUE RIVER (IN) TO WOLF CREEK (KY)	PCBS (WATER)
OHIO RIVER	5140201	PERRY CO	INH5_06	OHIO RIVER - BLUE RIVER (IN) TO WOLF CREEK (KY)	TOTAL MERCURY (FISH TISSUE)
OHIO RIVER	5140201	PERRY CO	INH5_06	OHIO RIVER - BLUE RIVER (IN) TO WOLF CREEK (KY)	TOTAL MERCURY (WATER)
OHIO RIVER	5140201	PERRY CO	INH5_07	OHIO RIVER - WOLF CREEK (KY) TO LITTLE BLUE RIVER (IN)	DIOXIN (WATER)
OHIO RIVER	5140201	PERRY CO	INH5_07	OHIO RIVER - WOLF CREEK (KY) TO LITTLE BLUE RIVER (IN)	E. COLI
OHIO RIVER	5140201	PERRY CO	INH5_07	OHIO RIVER - WOLF CREEK (KY) TO LITTLE BLUE RIVER (IN)	PCBS (WATER)
OHIO RIVER	5140201	PERRY CO	INH5_07	OHIO RIVER - WOLF CREEK (KY) TO LITTLE BLUE RIVER (IN)	TOTAL MERCURY (FISH TISSUE)
OHIO RIVER	5140201	PERRY CO	INH5_07	OHIO RIVER - WOLF CREEK (KY) TO LITTLE BLUE RIVER (IN)	TOTAL MERCURY (WATER)
OHIO RIVER	5140201	PERRY CO	INH5_08	OHIO RIVER - LITTLE BLUE RIVER (IN) TO SPRING CREEK (KY)	DIOXIN (WATER)

Table A7: Waterbody impairments added to Category 5 based on resegmentation and reassessment. These additions include both newly identified impairments on a new AU resulting from resegmentation and previously identified impairments applied to one or more new AUs resulting from resegmentation.

BASIN	HYDROLOGIC UNIT CODE	COUNTY	ASSESSMENT UNIT ID	ASSESSMENT UNIT NAME	CAUSE OF IMPAIRMENT
OHIO RIVER	5140201	PERRY CO	INH5_08	OHIO RIVER - LITTLE BLUE RIVER (IN) TO SPRING CREEK (KY)	E. COLI
OHIO RIVER	5140201	PERRY CO	INH5_08	OHIO RIVER - LITTLE BLUE RIVER (IN) TO SPRING CREEK (KY)	PCBS (WATER)
OHIO RIVER	5140201	PERRY CO	INH5_08	OHIO RIVER - LITTLE BLUE RIVER (IN) TO SPRING CREEK (KY)	TOTAL MERCURY (FISH TISSUE)
OHIO RIVER	5140201	PERRY CO	INH5_08	OHIO RIVER - LITTLE BLUE RIVER (IN) TO SPRING CREEK (KY)	TOTAL MERCURY (WATER)
OHIO RIVER	5140201	PERRY CO	INH5_09	OHIO RIVER - SPRING CREEK (KY) TO OIL CREEK (IN)	DIOXIN (WATER)
OHIO RIVER	5140201	PERRY CO	INH5_09	OHIO RIVER - SPRING CREEK (KY) TO OIL CREEK (IN)	E. COLI
OHIO RIVER	5140201	PERRY CO	INH5_09	OHIO RIVER - SPRING CREEK (KY) TO OIL CREEK (IN)	PCBS (WATER)
OHIO RIVER	5140201	PERRY CO	INH5_09	OHIO RIVER - SPRING CREEK (KY) TO OIL CREEK (IN)	TOTAL MERCURY (FISH TISSUE)
OHIO RIVER	5140201	PERRY CO	INH5_09	OHIO RIVER - SPRING CREEK (KY) TO OIL CREEK (IN)	TOTAL MERCURY (WATER)
OHIO RIVER	5140201	PERRY CO	INH5_10	OHIO RIVER - OIL CREEK (IN) TO YELLOW BANK CREEK (KY)	DIOXIN (WATER)
OHIO RIVER	5140201	PERRY CO	INH5_10	OHIO RIVER - OIL CREEK (IN) TO YELLOW BANK CREEK (KY)	E. COLI
OHIO RIVER	5140201	PERRY CO	INH5_10	OHIO RIVER - OIL CREEK (IN) TO YELLOW BANK CREEK (KY)	PCBS (WATER)
OHIO RIVER	5140201	PERRY CO	INH5_10	OHIO RIVER - OIL CREEK (IN) TO YELLOW BANK CREEK (KY)	TOTAL MERCURY (FISH TISSUE)
OHIO RIVER	5140201	PERRY CO	INH5_10	OHIO RIVER - OIL CREEK (IN) TO YELLOW BANK CREEK (KY)	TOTAL MERCURY (WATER)
OHIO RIVER	5140201	PERRY CO	INH5_11	OHIO RIVER - YELLOW BANK CREEK (KY) TO SINKING CREEK (KY)	DIOXIN (WATER)
OHIO RIVER	5140201	PERRY CO	INH5_11	OHIO RIVER - YELLOW BANK CREEK (KY) TO SINKING CREEK (KY)	E. COLI
OHIO RIVER	5140201	PERRY CO	INH5_11	OHIO RIVER - YELLOW BANK CREEK (KY) TO SINKING CREEK (KY)	PCBS (WATER)
OHIO RIVER	5140201	PERRY CO	INH5_11	OHIO RIVER - YELLOW BANK CREEK (KY) TO SINKING CREEK (KY)	TOTAL MERCURY (FISH TISSUE)
OHIO RIVER	5140201	PERRY CO	INH5_11	OHIO RIVER - YELLOW BANK CREEK (KY) TO SINKING CREEK (KY)	TOTAL MERCURY (WATER)
OHIO RIVER	5140201	PERRY CO	INH5_12	OHIO RIVER - SINKING CREEK (KY) TO BEAR CREEK (IN)	DIOXIN (WATER)
OHIO RIVER	5140201	PERRY CO	INH5_12	OHIO RIVER - SINKING CREEK (KY) TO BEAR CREEK (IN)	E. COLI
OHIO RIVER	5140201	PERRY CO	INH5_12	OHIO RIVER - SINKING CREEK (KY) TO BEAR CREEK (IN)	PCBS (WATER)

Table A7: Waterbody impairments added to Category 5 based on resegmentation and reassessment. These additions include both newly identified impairments on a new AU resulting from resegmentation and previously identified impairments applied to one or more new AUs resulting from resegmentation.

BASIN	HYDROLOGIC UNIT CODE	COUNTY	ASSESSMENT UNIT ID	ASSESSMENT UNIT NAME	CAUSE OF IMPAIRMENT
OHIO RIVER	5140201	PERRY CO	INH5_12	OHIO RIVER - SINKING CREEK (KY) TO BEAR CREEK (IN)	TOTAL MERCURY (FISH TISSUE)
OHIO RIVER	5140201	PERRY CO	INH5_12	OHIO RIVER - SINKING CREEK (KY) TO BEAR CREEK (IN)	TOTAL MERCURY (WATER)
OHIO RIVER	5140201	PERRY CO	INH5_13	OHIO RIVER - BEAR CREEK (IN) TO CLOVER CREEK (KY)	DIOXIN (WATER)
OHIO RIVER	5140201	PERRY CO	INH5_13	OHIO RIVER - BEAR CREEK (IN) TO CLOVER CREEK (KY)	E. COLI
OHIO RIVER	5140201	PERRY CO	INH5_13	OHIO RIVER - BEAR CREEK (IN) TO CLOVER CREEK (KY)	PCBS (WATER)
OHIO RIVER	5140201	PERRY CO	INH5_13	OHIO RIVER - BEAR CREEK (IN) TO CLOVER CREEK (KY)	TOTAL MERCURY (FISH TISSUE)
OHIO RIVER	5140201	PERRY CO	INH5_13	OHIO RIVER - BEAR CREEK (IN) TO CLOVER CREEK (KY)	TOTAL MERCURY (WATER)
OHIO RIVER	5140201	PERRY CO	INH5_14	OHIO RIVER - CLOVER CREEK (KY) TO DEER CREEK (IN)	DIOXIN (WATER)
OHIO RIVER	5140201	PERRY CO	INH5_14	OHIO RIVER - CLOVER CREEK (KY) TO DEER CREEK (IN)	E. COLI
OHIO RIVER	5140201	PERRY CO	INH5_14	OHIO RIVER - CLOVER CREEK (KY) TO DEER CREEK (IN)	PCBS (WATER)
OHIO RIVER	5140201	PERRY CO	INH5_14	OHIO RIVER - CLOVER CREEK (KY) TO DEER CREEK (IN)	TOTAL MERCURY (FISH TISSUE)
OHIO RIVER	5140201	PERRY CO	INH5_14	OHIO RIVER - CLOVER CREEK (KY) TO DEER CREEK (IN)	TOTAL MERCURY (WATER)
OHIO RIVER	5140201	PERRY CO	INH5_15	OHIO RIVER - DEER CREEK (IN) TO CANNELTON LOCKS AND DAM	DIOXIN (WATER)
OHIO RIVER	5140201	PERRY CO	INH5_15	OHIO RIVER - DEER CREEK (IN) TO CANNELTON LOCKS AND DAM	E. COLI
OHIO RIVER	5140201	PERRY CO	INH5_15	OHIO RIVER - DEER CREEK (IN) TO CANNELTON LOCKS AND DAM	PCBS (WATER)
OHIO RIVER	5140201	PERRY CO	INH5_15	OHIO RIVER - DEER CREEK (IN) TO CANNELTON LOCKS AND DAM	TOTAL MERCURY (FISH TISSUE)
OHIO RIVER	5140201	PERRY CO	INH5_15	OHIO RIVER - DEER CREEK (IN) TO CANNELTON LOCKS AND DAM	TOTAL MERCURY (WATER)
OHIO RIVER	5140201	WARRICK CO	INH5_16	OHIO RIVER - CANNELTON LOCKS AND DAM TO TELL CITY, IN	DIOXIN (WATER)
OHIO RIVER	5140201	WARRICK CO	INH5_16	OHIO RIVER - CANNELTON LOCKS AND DAM TO TELL CITY, IN	E. COLI
OHIO RIVER	5140201	WARRICK CO	INH5_16	OHIO RIVER - CANNELTON LOCKS AND DAM TO TELL CITY, IN	PCBS (WATER)
OHIO RIVER	5140201	WARRICK CO	INH5_16	OHIO RIVER - CANNELTON LOCKS AND DAM TO TELL CITY, IN	TOTAL MERCURY (FISH TISSUE)
OHIO RIVER	5140201	WARRICK CO	INH5_16	OHIO RIVER - CANNELTON LOCKS AND DAM TO TELL CITY, IN	TOTAL MERCURY (WATER)

Table A7: Waterbody impairments added to Category 5 based on resegmentation and reassessment. These additions include both newly identified impairments on a new AU resulting from resegmentation and previously identified impairments applied to one or more new AUs resulting from resegmentation.

BASIN	HYDROLOGIC UNIT CODE	COUNTY	ASSESSMENT UNIT ID	ASSESSMENT UNIT NAME	CAUSE OF IMPAIRMENT
OHIO RIVER	5140201	WARRICK CO	INH6_01	OHIO RIVER - TELL CITY, IN TO ANDERSON RIVER (IN)	DIOXIN (WATER)
OHIO RIVER	5140201	WARRICK CO	INH6_01	OHIO RIVER - TELL CITY, IN TO ANDERSON RIVER (IN)	E. COLI
OHIO RIVER	5140201	WARRICK CO	INH6_01	OHIO RIVER - TELL CITY, IN TO ANDERSON RIVER (IN)	PCBS (WATER)
OHIO RIVER	5140201	WARRICK CO	INH6_01	OHIO RIVER - TELL CITY, IN TO ANDERSON RIVER (IN)	TOTAL MERCURY (FISH TISSUE)
OHIO RIVER	5140201	WARRICK CO	INH6_01	OHIO RIVER - TELL CITY, IN TO ANDERSON RIVER (IN)	TOTAL MERCURY (WATER)
OHIO RIVER	5140201	WARRICK CO	INH6_02	OHIO RIVER - ANDERSON RIVER (IN) TO CROOKED CREEK (IN)	DIOXIN (WATER)
OHIO RIVER	5140201	WARRICK CO	INH6_02	OHIO RIVER - ANDERSON RIVER (IN) TO CROOKED CREEK (IN)	E. COLI
OHIO RIVER	5140201	WARRICK CO	INH6_02	OHIO RIVER - ANDERSON RIVER (IN) TO CROOKED CREEK (IN)	PCBS (WATER)
OHIO RIVER	5140201	WARRICK CO	INH6_02	OHIO RIVER - ANDERSON RIVER (IN) TO CROOKED CREEK (IN)	TOTAL MERCURY (FISH TISSUE)
OHIO RIVER	5140201	WARRICK CO	INH6_02	OHIO RIVER - ANDERSON RIVER (IN) TO CROOKED CREEK (IN)	TOTAL MERCURY (WATER)
OHIO RIVER	5140201	WARRICK CO	INH6_03	OHIO RIVER - CROOKED CREEK (IN) TO YELLOW CREEK (KY) NEAR LEWISPORT, KY	DIOXIN (WATER)
OHIO RIVER	5140201	WARRICK CO	INH6_03	OHIO RIVER - CROOKED CREEK (IN) TO YELLOW CREEK (KY) NEAR LEWISPORT, KY	E. COLI
OHIO RIVER	5140201	WARRICK CO	INH6_03	OHIO RIVER - CROOKED CREEK (IN) TO YELLOW CREEK (KY) NEAR LEWISPORT, KY	PCBS (WATER)
OHIO RIVER	5140201	WARRICK CO	INH6_03	OHIO RIVER - CROOKED CREEK (IN) TO YELLOW CREEK (KY) NEAR LEWISPORT, KY	TOTAL MERCURY (FISH TISSUE)
OHIO RIVER	5140201	WARRICK CO	INH6_03	OHIO RIVER - CROOKED CREEK (IN) TO YELLOW CREEK (KY) NEAR LEWISPORT, KY	TOTAL MERCURY (WATER)
OHIO RIVER	5140201	WARRICK CO	INH6_04	OHIO RIVER - YELLOW CREEK (KY) NEAR LEWISPORT, KY TO GRANDVIEW, IN	DIOXIN (WATER)
OHIO RIVER	5140201	WARRICK CO	INH6_04	OHIO RIVER - YELLOW CREEK (KY) NEAR LEWISPORT, KY TO GRANDVIEW, IN	E. COLI
OHIO RIVER	5140201	WARRICK CO	INH6_04	OHIO RIVER - YELLOW CREEK (KY) NEAR LEWISPORT, KY TO GRANDVIEW, IN	PCBS (WATER)

Table A7: Waterbody impairments added to Category 5 based on resegmentation and reassessment. These additions include both newly identified impairments on a new AU resulting from resegmentation and previously identified impairments applied to one or more new AUs resulting from resegmentation.

BASIN	HYDROLOGIC UNIT CODE	COUNTY	ASSESSMENT UNIT ID	ASSESSMENT UNIT NAME	CAUSE OF IMPAIRMENT
OHIO RIVER	5140201	WARRICK CO	INH6_04	OHIO RIVER - YELLOW CREEK (KY) NEAR LEWISPORT, KY TO GRANDVIEW, IN	TOTAL MERCURY (FISH TISSUE)
OHIO RIVER	5140201	WARRICK CO	INH6_04	OHIO RIVER - YELLOW CREEK (KY) NEAR LEWISPORT, KY TO GRANDVIEW, IN	TOTAL MERCURY (WATER)
OHIO RIVER	5140201	WARRICK CO	INH6_05	OHIO RIVER - GRANDVIEW, IN TO ROCKPORT, IN	DIOXIN (WATER)
OHIO RIVER	5140201	WARRICK CO	INH6_05	OHIO RIVER - GRANDVIEW, IN TO ROCKPORT, IN	E. COLI
OHIO RIVER	5140201	WARRICK CO	INH6_05	OHIO RIVER - GRANDVIEW, IN TO ROCKPORT, IN	PCBS (WATER)
OHIO RIVER	5140201	WARRICK CO	INH6_05	OHIO RIVER - GRANDVIEW, IN TO ROCKPORT, IN	TOTAL MERCURY (FISH TISSUE)
OHIO RIVER	5140201	WARRICK CO	INH6_05	OHIO RIVER - GRANDVIEW, IN TO ROCKPORT, IN	TOTAL MERCURY (WATER)
OHIO RIVER	5140201	WARRICK CO	INH6_06	OHIO RIVER - ROCKPORT, IN TO YELLOW CREEK (KY) NEAR OWENSBORO, KY	DIOXIN (WATER)
OHIO RIVER	5140201	WARRICK CO	INH6_06	OHIO RIVER - ROCKPORT, IN TO YELLOW CREEK (KY) NEAR OWENSBORO, KY	E. COLI
OHIO RIVER	5140201	WARRICK CO	INH6_06	OHIO RIVER - ROCKPORT, IN TO YELLOW CREEK (KY) NEAR OWENSBORO, KY	PCBS (WATER)
OHIO RIVER	5140201	WARRICK CO	INH6_06	OHIO RIVER - ROCKPORT, IN TO YELLOW CREEK (KY) NEAR OWENSBORO, KY	TOTAL MERCURY (FISH TISSUE)
OHIO RIVER	5140201	WARRICK CO	INH6_06	OHIO RIVER - ROCKPORT, IN TO YELLOW CREEK (KY) NEAR OWENSBORO, KY	TOTAL MERCURY (WATER)
OHIO RIVER	5140201	WARRICK CO	INH6_07	OHIO RIVER - YELLOW CREEK (KY) TO CANEY CREEK (IN)	DIOXIN (WATER)
OHIO RIVER	5140201	WARRICK CO	INH6_07	OHIO RIVER - YELLOW CREEK (KY) TO CANEY CREEK (IN)	E. COLI
OHIO RIVER	5140201	WARRICK CO	INH6_07	OHIO RIVER - YELLOW CREEK (KY) TO CANEY CREEK (IN)	PCBS (WATER)
OHIO RIVER	5140201	WARRICK CO	INH6_07	OHIO RIVER - YELLOW CREEK (KY) TO CANEY CREEK (IN)	TOTAL MERCURY (FISH TISSUE)
OHIO RIVER	5140201	WARRICK CO	INH6_07	OHIO RIVER - YELLOW CREEK (KY) TO CANEY CREEK (IN)	TOTAL MERCURY (WATER)
OHIO RIVER	5140201	WARRICK CO	INH6_08	OHIO RIVER - CANEY CREEK (IN) TO LITTLE PIGEON CREEK (IN)	DIOXIN (WATER)
OHIO RIVER	5140201	WARRICK CO	INH6_08	OHIO RIVER - CANEY CREEK (IN) TO LITTLE PIGEON CREEK (IN)	E. COLI
OHIO RIVER	5140201	WARRICK CO	INH6_08	OHIO RIVER - CANEY CREEK (IN) TO LITTLE PIGEON CREEK (IN)	PCBS (WATER)
OHIO RIVER	5140201	WARRICK CO	INH6_08	OHIO RIVER - CANEY CREEK (IN) TO LITTLE PIGEON CREEK (IN)	TOTAL MERCURY (FISH TISSUE)

Table A7: Waterbody impairments added to Category 5 based on resegmentation and reassessment. These additions include both newly identified impairments on a new AU resulting from resegmentation and previously identified impairments applied to one or more new AUs resulting from resegmentation.

BASIN	HYDROLOGIC UNIT CODE	COUNTY	ASSESSMENT UNIT ID	ASSESSMENT UNIT NAME	CAUSE OF IMPAIRMENT
OHIO RIVER	5140201	WARRICK CO	INH6_08	OHIO RIVER - CANEY CREEK (IN) TO LITTLE PIGEON CREEK (IN)	TOTAL MERCURY (WATER)
OHIO RIVER	5140201	WARRICK CO	INH6_09	OHIO RIVER - LITTLE PIGEON CREEK (IN) TO FRENCH ISLANDS NOS 1 AND 2	DIOXIN (WATER)
OHIO RIVER	5140201	WARRICK CO	INH6_09	OHIO RIVER - LITTLE PIGEON CREEK (IN) TO FRENCH ISLANDS NOS 1 AND 2	E. COLI
OHIO RIVER	5140201	WARRICK CO	INH6_09	OHIO RIVER - LITTLE PIGEON CREEK (IN) TO FRENCH ISLANDS NOS 1 AND 2	PCBS (WATER)
OHIO RIVER	5140201	WARRICK CO	INH6_09	OHIO RIVER - LITTLE PIGEON CREEK (IN) TO FRENCH ISLANDS NOS 1 AND 2	TOTAL MERCURY (FISH TISSUE)
OHIO RIVER	5140201	WARRICK CO	INH6_09	OHIO RIVER - LITTLE PIGEON CREEK (IN) TO FRENCH ISLANDS NOS 1 AND 2	TOTAL MERCURY (WATER)
OHIO RIVER	5140201	WARRICK CO	INH6_10	OHIO RIVER - FRENCH ISLANDS, NOS 1 AND 2 TO NEWBURGH LOCKS AND DAM	DIOXIN (WATER)
OHIO RIVER	5140201	WARRICK CO	INH6_10	OHIO RIVER - FRENCH ISLANDS, NOS 1 AND 2 TO NEWBURGH LOCKS AND DAM	E. COLI
OHIO RIVER	5140201	WARRICK CO	INH6_10	OHIO RIVER - FRENCH ISLANDS, NOS 1 AND 2 TO NEWBURGH LOCKS AND DAM	PCBS (WATER)
OHIO RIVER	5140201	WARRICK CO	INH6_10	OHIO RIVER - FRENCH ISLANDS, NOS 1 AND 2 TO NEWBURGH LOCKS AND DAM	TOTAL MERCURY (FISH TISSUE)
OHIO RIVER	5140201	WARRICK CO	INH6_10	OHIO RIVER - FRENCH ISLANDS, NOS 1 AND 2 TO NEWBURGH LOCKS AND DAM	TOTAL MERCURY (WATER)
OHIO RIVER	5140201	VANDERBURGH CO	INH7_01	OHIO RIVER - NEWBURGH LOCKS AND DAM TO GREEN RIVER (KY)	DIOXIN (WATER)
OHIO RIVER	5140201	VANDERBURGH CO	INH7_01	OHIO RIVER - NEWBURGH LOCKS AND DAM TO GREEN RIVER (KY)	DISSOLVED OXYGEN
OHIO RIVER	5140201	VANDERBURGH CO	INH7_01	OHIO RIVER - NEWBURGH LOCKS AND DAM TO GREEN RIVER (KY)	E. COLI
OHIO RIVER	5140201	VANDERBURGH CO	INH7_01	OHIO RIVER - NEWBURGH LOCKS AND DAM TO GREEN RIVER (KY)	PCBS (WATER)
OHIO RIVER	5140201	VANDERBURGH CO	INH7_01	OHIO RIVER - NEWBURGH LOCKS AND DAM TO GREEN RIVER (KY)	TEMPERATURE
OHIO RIVER	5140201	VANDERBURGH CO	INH7_01	OHIO RIVER - NEWBURGH LOCKS AND DAM TO GREEN RIVER (KY)	TOTAL MERCURY (FISH TISSUE)
OHIO RIVER	5140201	VANDERBURGH CO	INH7_01	OHIO RIVER - NEWBURGH LOCKS AND DAM TO GREEN RIVER (KY)	TOTAL MERCURY (WATER)

Table A7: Waterbody impairments added to Category 5 based on resegmentation and reassessment. These additions include both newly identified impairments on a new AU resulting from resegmentation and previously identified impairments applied to one or more new AUs resulting from resegmentation.

BASIN	HYDROLOGIC UNIT CODE	COUNTY	ASSESSMENT UNIT ID	ASSESSMENT UNIT NAME	CAUSE OF IMPAIRMENT
OHIO RIVER	5140202	VANDERBURGH CO	INH8_01	OHIO RIVER - EVANSVILLE, IN (UPSTREAM) TO EVANSVILLE, IN (DOWNSTREAM)	DIOXIN (WATER)
OHIO RIVER	5140202	VANDERBURGH CO	INH8_01	OHIO RIVER - EVANSVILLE, IN (UPSTREAM) TO EVANSVILLE, IN (DOWNSTREAM)	DISSOLVED OXYGEN
OHIO RIVER	5140202	VANDERBURGH CO	INH8_01	OHIO RIVER - EVANSVILLE, IN (UPSTREAM) TO EVANSVILLE, IN (DOWNSTREAM)	PCBS (WATER)
OHIO RIVER	5140202	VANDERBURGH CO	INH8_01	OHIO RIVER - EVANSVILLE, IN (UPSTREAM) TO EVANSVILLE, IN (DOWNSTREAM)	TEMPERATURE
OHIO RIVER	5140202	VANDERBURGH CO	INH8_01	OHIO RIVER - EVANSVILLE, IN (UPSTREAM) TO EVANSVILLE, IN (DOWNSTREAM)	TOTAL MERCURY (FISH TISSUE)
OHIO RIVER	5140202	VANDERBURGH CO	INH8_01	OHIO RIVER - EVANSVILLE, IN (UPSTREAM) TO EVANSVILLE, IN (DOWNSTREAM)	TOTAL MERCURY (WATER)
OHIO RIVER	5140202	VANDERBURGH CO	INH8_02	OHIO RIVER - EVANSVILLE, IN (DOWNSTREAM) TO HENDERSON, KY	DIOXIN (WATER)
OHIO RIVER	5140202	VANDERBURGH CO	INH8_02	OHIO RIVER - EVANSVILLE, IN (DOWNSTREAM) TO HENDERSON, KY	DISSOLVED OXYGEN
OHIO RIVER	5140202	VANDERBURGH CO	INH8_02	OHIO RIVER - EVANSVILLE, IN (DOWNSTREAM) TO HENDERSON, KY	E. COLI
OHIO RIVER	5140202	VANDERBURGH CO	INH8_02	OHIO RIVER - EVANSVILLE, IN (DOWNSTREAM) TO HENDERSON, KY	PCBS (WATER)
OHIO RIVER	5140202	VANDERBURGH CO	INH8_02	OHIO RIVER - EVANSVILLE, IN (DOWNSTREAM) TO HENDERSON, KY	TEMPERATURE
OHIO RIVER	5140202	VANDERBURGH CO	INH8_02	OHIO RIVER - EVANSVILLE, IN (DOWNSTREAM) TO HENDERSON, KY	TOTAL MERCURY (FISH TISSUE)
OHIO RIVER	5140202	VANDERBURGH CO	INH8_02	OHIO RIVER - EVANSVILLE, IN (DOWNSTREAM) TO HENDERSON, KY	TOTAL MERCURY (WATER)
OHIO RIVER	5140202	POSEY CO	INH8_03	OHIO RIVER - HENDERSON, KY TO CANOE CREEK (KY)	DIOXIN (WATER)
OHIO RIVER	5140202	POSEY CO	INH8_03	OHIO RIVER - HENDERSON, KY TO CANOE CREEK (KY)	DISSOLVED OXYGEN
OHIO RIVER	5140202	POSEY CO	INH8_03	OHIO RIVER - HENDERSON, KY TO CANOE CREEK (KY)	E. COLI
OHIO RIVER	5140202	POSEY CO	INH8_03	OHIO RIVER - HENDERSON, KY TO CANOE CREEK (KY)	PCBS (WATER)
OHIO RIVER	5140202	POSEY CO	INH8_03	OHIO RIVER - HENDERSON, KY TO CANOE CREEK (KY)	TEMPERATURE
OHIO RIVER	5140202	POSEY CO	INH8_03	OHIO RIVER - HENDERSON, KY TO CANOE CREEK (KY)	TOTAL MERCURY (FISH TISSUE)
OHIO RIVER	5140202	POSEY CO	INH8_03	OHIO RIVER - HENDERSON, KY TO CANOE CREEK (KY)	TOTAL MERCURY (WATER)

Table A7: Waterbody impairments added to Category 5 based on resegmentation and reassessment. These additions include both newly identified impairments on a new AU resulting from resegmentation and previously identified impairments applied to one or more new AUs resulting from resegmentation.

BASIN	HYDROLOGIC UNIT CODE	COUNTY	ASSESSMENT UNIT ID	ASSESSMENT UNIT NAME	CAUSE OF IMPAIRMENT
OHIO RIVER	5140202	POSEY CO	INH8_04	OHIO RIVER - CANOE CREEK (KY) TO BAYOU CREEK (IN)	DIOXIN (WATER)
OHIO RIVER	5140202	POSEY CO	INH8_04	OHIO RIVER - CANOE CREEK (KY) TO BAYOU CREEK (IN)	DISSOLVED OXYGEN
OHIO RIVER	5140202	POSEY CO	INH8_04	OHIO RIVER - CANOE CREEK (KY) TO BAYOU CREEK (IN)	E. COLI
OHIO RIVER	5140202	POSEY CO	INH8_04	OHIO RIVER - CANOE CREEK (KY) TO BAYOU CREEK (IN)	PCBS (WATER)
OHIO RIVER	5140202	POSEY CO	INH8_04	OHIO RIVER - CANOE CREEK (KY) TO BAYOU CREEK (IN)	TEMPERATURE
OHIO RIVER	5140202	POSEY CO	INH8_04	OHIO RIVER - CANOE CREEK (KY) TO BAYOU CREEK (IN)	TOTAL MERCURY (FISH TISSUE)
OHIO RIVER	5140202	POSEY CO	INH8_04	OHIO RIVER - CANOE CREEK (KY) TO BAYOU CREEK (IN)	TOTAL MERCURY (WATER)
OHIO RIVER	5140202	POSEY CO	INH8_05	OHIO RIVER - BAYOU CREEK (IN) TO DS END OF OHIO RIVER CHANNEL NORTH OF DIAMOND ISLAND	DIOXIN (WATER)
OHIO RIVER	5140202	POSEY CO	INH8_05	OHIO RIVER - BAYOU CREEK (IN) TO DS END OF OHIO RIVER CHANNEL NORTH OF DIAMOND ISLAND	DISSOLVED OXYGEN
OHIO RIVER	5140202	POSEY CO	INH8_05	OHIO RIVER - BAYOU CREEK (IN) TO DS END OF OHIO RIVER CHANNEL NORTH OF DIAMOND ISLAND	E. COLI
OHIO RIVER	5140202	POSEY CO	INH8_05	OHIO RIVER - BAYOU CREEK (IN) TO DS END OF OHIO RIVER CHANNEL NORTH OF DIAMOND ISLAND	PCBS (WATER)
OHIO RIVER	5140202	POSEY CO	INH8_05	OHIO RIVER - BAYOU CREEK (IN) TO DS END OF OHIO RIVER CHANNEL NORTH OF DIAMOND ISLAND	TEMPERATURE
OHIO RIVER	5140202	POSEY CO	INH8_05	OHIO RIVER - BAYOU CREEK (IN) TO DS END OF OHIO RIVER CHANNEL NORTH OF DIAMOND ISLAND	TOTAL MERCURY (FISH TISSUE)
OHIO RIVER	5140202	POSEY CO	INH8_05	OHIO RIVER - BAYOU CREEK (IN) TO DS END OF OHIO RIVER CHANNEL NORTH OF DIAMOND ISLAND	TOTAL MERCURY (WATER)
OHIO RIVER	5140202	POSEY CO	INH8_06	OHIO RIVER - OHIO RIVER CHANNEL SOUTH OF DIAMOND ISLAND	DIOXIN (WATER)
OHIO RIVER	5140202	POSEY CO	INH8_06	OHIO RIVER - OHIO RIVER CHANNEL SOUTH OF DIAMOND ISLAND	DISSOLVED OXYGEN
OHIO RIVER	5140202	POSEY CO	INH8_06	OHIO RIVER - OHIO RIVER CHANNEL SOUTH OF DIAMOND ISLAND	E. COLI
OHIO RIVER	5140202	POSEY CO	INH8_06	OHIO RIVER - OHIO RIVER CHANNEL SOUTH OF DIAMOND ISLAND	PCBS (WATER)

Table A7: Waterbody impairments added to Category 5 based on resegmentation and reassessment. These additions include both newly identified impairments on a new AU resulting from resegmentation and previously identified impairments applied to one or more new AUs resulting from resegmentation.

BASIN	HYDROLOGIC UNIT CODE	COUNTY	ASSESSMENT UNIT ID	ASSESSMENT UNIT NAME	CAUSE OF IMPAIRMENT
OHIO RIVER	5140202	POSEY CO	INH8_06	OHIO RIVER - OHIO RIVER CHANNEL SOUTH OF DIAMOND ISLAND	TEMPERATURE
OHIO RIVER	5140202	POSEY CO	INH8_06	OHIO RIVER - OHIO RIVER CHANNEL SOUTH OF DIAMOND ISLAND	TOTAL MERCURY (FISH TISSUE)
OHIO RIVER	5140202	POSEY CO	INH8_06	OHIO RIVER - OHIO RIVER CHANNEL SOUTH OF DIAMOND ISLAND	TOTAL MERCURY (WATER)
OHIO RIVER	5140202	POSEY CO	INH8_07	OHIO RIVER - DS END OF DIAMOND ISLAND TO MOUNT VERNON, IN	DIOXIN (WATER)
OHIO RIVER	5140202	POSEY CO	INH8_07	OHIO RIVER - DS END OF DIAMOND ISLAND TO MOUNT VERNON, IN	DISSOLVED OXYGEN
OHIO RIVER	5140202	POSEY CO	INH8_07	OHIO RIVER - DS END OF DIAMOND ISLAND TO MOUNT VERNON, IN	E. COLI
OHIO RIVER	5140202	POSEY CO	INH8_07	OHIO RIVER - DS END OF DIAMOND ISLAND TO MOUNT VERNON, IN	PCBS (WATER)
OHIO RIVER	5140202	POSEY CO	INH8_07	OHIO RIVER - DS END OF DIAMOND ISLAND TO MOUNT VERNON, IN	TEMPERATURE
OHIO RIVER	5140202	POSEY CO	INH8_07	OHIO RIVER - DS END OF DIAMOND ISLAND TO MOUNT VERNON, IN	TOTAL MERCURY (FISH TISSUE)
OHIO RIVER	5140202	POSEY CO	INH8_07	OHIO RIVER - DS END OF DIAMOND ISLAND TO MOUNT VERNON, IN	TOTAL MERCURY (WATER)
OHIO RIVER	5140202	POSEY CO	INH8_08	OHIO RIVER - MOUNT VERNON, IN TO DS END OF OHIO RIVER CHANNEL WEST OF SLIM ISLAND	DIOXIN (WATER)
OHIO RIVER	5140202	POSEY CO	INH8_08	OHIO RIVER - MOUNT VERNON, IN TO DS END OF OHIO RIVER CHANNEL WEST OF SLIM ISLAND	DISSOLVED OXYGEN
OHIO RIVER	5140202	POSEY CO	INH8_08	OHIO RIVER - MOUNT VERNON, IN TO DS END OF OHIO RIVER CHANNEL WEST OF SLIM ISLAND	E. COLI
OHIO RIVER	5140202	POSEY CO	INH8_08	OHIO RIVER - MOUNT VERNON, IN TO DS END OF OHIO RIVER CHANNEL WEST OF SLIM ISLAND	PCBS (WATER)
OHIO RIVER	5140202	POSEY CO	INH8_08	OHIO RIVER - MOUNT VERNON, IN TO DS END OF OHIO RIVER CHANNEL WEST OF SLIM ISLAND	TEMPERATURE
OHIO RIVER	5140202	POSEY CO	INH8_08	OHIO RIVER - MOUNT VERNON, IN TO DS END OF OHIO RIVER CHANNEL WEST OF SLIM ISLAND	TOTAL MERCURY (FISH TISSUE)

Table A7: Waterbody impairments added to Category 5 based on resegmentation and reassessment. These additions include both newly identified impairments on a new AU resulting from resegmentation and previously identified impairments applied to one or more new AUs resulting from resegmentation.

BASIN	HYDROLOGIC UNIT CODE	COUNTY	ASSESSMENT UNIT ID	ASSESSMENT UNIT NAME	CAUSE OF IMPAIRMENT
OHIO RIVER	5140202	POSEY CO	INH8_08	OHIO RIVER - MOUNT VERNON, IN TO DS END OF OHIO RIVER CHANNEL WEST OF SLIM ISLAND	TOTAL MERCURY (WATER)
OHIO RIVER	5140202	POSEY CO	INH8_09	OHIO RIVER CHANNEL EAST OF SLIM ISLAND	DIOXIN (WATER)
OHIO RIVER	5140202	POSEY CO	INH8_09	OHIO RIVER CHANNEL EAST OF SLIM ISLAND	DISSOLVED OXYGEN
OHIO RIVER	5140202	POSEY CO	INH8_09	OHIO RIVER CHANNEL EAST OF SLIM ISLAND	E. COLI
OHIO RIVER	5140202	POSEY CO	INH8_09	OHIO RIVER CHANNEL EAST OF SLIM ISLAND	PCBS (WATER)
OHIO RIVER	5140202	POSEY CO	INH8_09	OHIO RIVER CHANNEL EAST OF SLIM ISLAND	TEMPERATURE
OHIO RIVER	5140202	POSEY CO	INH8_09	OHIO RIVER CHANNEL EAST OF SLIM ISLAND	TOTAL MERCURY (FISH TISSUE)
OHIO RIVER	5140202	POSEY CO	INH8_09	OHIO RIVER CHANNEL EAST OF SLIM ISLAND	TOTAL MERCURY (WATER)
OHIO RIVER	5140202	POSEY CO	INH8_10	OHIO RIVER - DS END OF SLIM ISLAND TO HOVEY LAKE DRAIN (IN)	DIOXIN (WATER)
OHIO RIVER	5140202	POSEY CO	INH8_10	OHIO RIVER - DS END OF SLIM ISLAND TO HOVEY LAKE DRAIN (IN)	DISSOLVED OXYGEN
OHIO RIVER	5140202	POSEY CO	INH8_10	OHIO RIVER - DS END OF SLIM ISLAND TO HOVEY LAKE DRAIN (IN)	E. COLI
OHIO RIVER	5140202	POSEY CO	INH8_10	OHIO RIVER - DS END OF SLIM ISLAND TO HOVEY LAKE DRAIN (IN)	PCBS (WATER)
OHIO RIVER	5140202	POSEY CO	INH8_10	OHIO RIVER - DS END OF SLIM ISLAND TO HOVEY LAKE DRAIN (IN)	TEMPERATURE
OHIO RIVER	5140202	POSEY CO	INH8_10	OHIO RIVER - DS END OF SLIM ISLAND TO HOVEY LAKE DRAIN (IN)	TOTAL MERCURY (FISH TISSUE)
OHIO RIVER	5140202	POSEY CO	INH8_10	OHIO RIVER - DS END OF SLIM ISLAND TO HOVEY LAKE DRAIN (IN)	TOTAL MERCURY (WATER)
OHIO RIVER	5140202	POSEY CO	INH8_11	OHIO RIVER - HOVEY LAKE DRAIN (IN) TO LOST CREEK (JOHN T. MYERS) LOCKS AND DAM	DIOXIN (WATER)
OHIO RIVER	5140202	POSEY CO	INH8_11	OHIO RIVER - HOVEY LAKE DRAIN (IN) TO LOST CREEK (JOHN T. MYERS) LOCKS AND DAM	DISSOLVED OXYGEN
OHIO RIVER	5140202	POSEY CO	INH8_11	OHIO RIVER - HOVEY LAKE DRAIN (IN) TO LOST CREEK (JOHN T. MYERS) LOCKS AND DAM	PCBS (WATER)
OHIO RIVER	5140202	POSEY CO	INH8_11	OHIO RIVER - HOVEY LAKE DRAIN (IN) TO LOST CREEK (JOHN T. MYERS) LOCKS AND DAM	TEMPERATURE

Table A7: Waterbody impairments added to Category 5 based on resegmentation and reassessment. These additions include both newly identified impairments on a new AU resulting from resegmentation and previously identified impairments applied to one or more new AUs resulting from resegmentation.

BASIN	HYDROLOGIC UNIT CODE	COUNTY	ASSESSMENT UNIT ID	ASSESSMENT UNIT NAME	CAUSE OF IMPAIRMENT
OHIO RIVER	5140202	POSEY CO	INH8_11	OHIO RIVER - HOVEY LAKE DRAIN (IN) TO LOST CREEK (JOHN T. MYERS) LOCKS AND DAM	TOTAL MERCURY (FISH TISSUE)
OHIO RIVER	5140202	POSEY CO	INH8_11	OHIO RIVER - HOVEY LAKE DRAIN (IN) TO LOST CREEK (JOHN T. MYERS) LOCKS AND DAM	TOTAL MERCURY (WATER)
OHIO RIVER	5140202	POSEY CO	INH8_12	OHIO RIVER - LOST CREEK (KY) TO UNIONTOWN (JOHN T. MYERS) LOCKS	DIOXIN (WATER)
OHIO RIVER	5140202	POSEY CO	INH8_12	OHIO RIVER - LOST CREEK (KY) TO UNIONTOWN (JOHN T. MYERS) LOCKS	DISSOLVED OXYGEN
OHIO RIVER	5140202	POSEY CO	INH8_12	OHIO RIVER - LOST CREEK (KY) TO UNIONTOWN (JOHN T. MYERS) LOCKS	PCBS (WATER)
OHIO RIVER	5140202	POSEY CO	INH8_12	OHIO RIVER - LOST CREEK (KY) TO UNIONTOWN (JOHN T. MYERS) LOCKS	TEMPERATURE
OHIO RIVER	5140202	POSEY CO	INH8_12	OHIO RIVER - LOST CREEK (KY) TO UNIONTOWN (JOHN T. MYERS) LOCKS	TOTAL MERCURY (FISH TISSUE)
OHIO RIVER	5140202	POSEY CO	INH8_12	OHIO RIVER - LOST CREEK (KY) TO UNIONTOWN (JOHN T. MYERS) LOCKS	TOTAL MERCURY (WATER)
OHIO RIVER	5140202	POSEY CO	INH9_01	OHIO RIVER - UNIONTOWN (JOHN T. MYERS) LOCKS AND DAM TO WABASH RIVER	DIOXIN (WATER)
OHIO RIVER	5140202	POSEY CO	INH9_01	OHIO RIVER - UNIONTOWN (JOHN T. MYERS) LOCKS AND DAM TO WABASH RIVER	DISSOLVED OXYGEN
OHIO RIVER	5140202	POSEY CO	INH9_01	OHIO RIVER - UNIONTOWN (JOHN T. MYERS) LOCKS AND DAM TO WABASH RIVER	PCBS (WATER)
OHIO RIVER	5140202	POSEY CO	INH9_01	OHIO RIVER - UNIONTOWN (JOHN T. MYERS) LOCKS AND DAM TO WABASH RIVER	TEMPERATURE
OHIO RIVER	5140202	POSEY CO	INH9_01	OHIO RIVER - UNIONTOWN (JOHN T. MYERS) LOCKS AND DAM TO WABASH RIVER	TOTAL MERCURY (FISH TISSUE)
OHIO RIVER	5140202	POSEY CO	INH9_01	OHIO RIVER - UNIONTOWN (JOHN T. MYERS) LOCKS AND DAM TO WABASH RIVER	TOTAL MERCURY (WATER)
UPPER ILLINOIS	71200010104	ST. JOSEPH CO	INK0114_02	POTATO CREEK (DOWNSTREAM OF WORSTER LAKE)	PCBS (FISH TISSUE)
UPPER ILLINOIS	71200010105	ST. JOSEPH CO	INK0115_01	POTATO CREEK	PCBS (FISH TISSUE)
UPPER ILLINOIS	71200010106	ST. JOSEPH CO	INK0116_T1001	CANAL DITCH - UNNAMED TRIBUTARY	PCBS (FISH TISSUE)
UPPER ILLINOIS	71200010203	ST. JOSEPH CO	INK0123_01	GEYER DITCH	PCBS (FISH TISSUE)
UPPER ILLINOIS	71200010203	ST. JOSEPH CO	INK0123_01B	GEYER DITCH - UNNAMED TRIBUTARY	PCBS (FISH TISSUE)

Table A7: Waterbody impairments added to Category 5 based on resegmentation and reassessment. These additions include both newly identified impairments on a new AU resulting from resegmentation and previously identified impairments applied to one or more new AUs resulting from resegmentation.

BASIN	HYDROLOGIC UNIT CODE	COUNTY	ASSESSMENT UNIT ID	ASSESSMENT UNIT NAME	CAUSE OF IMPAIRMENT
UPPER ILLINOIS	71200010203	ST. JOSEPH CO	INK0123_T1001	GEYER DITCH - UNNAMED TRIBUTARY	PCBS (FISH TISSUE)
UPPER ILLINOIS	71200010203	ST. JOSEPH CO	INK0123_T1002	GEYER DITCH - UNNAMED TRIBUTARY	PCBS (FISH TISSUE)
UPPER ILLINOIS	71200010203	ST. JOSEPH CO	INK0123_T1003	GEYER DITCH - UNNAMED TRIBUTARY	PCBS (FISH TISSUE)
UPPER ILLINOIS	71200010203	ST. JOSEPH CO	INK0123_T1004	GEYER DITCH - UNNAMED TRIBUTARY	PCBS (FISH TISSUE)
UPPER ILLINOIS	71200010206	ST. JOSEPH CO	INK0126_01	KANKAKEE RIVER CANAL	IMPAIRED BIOTIC COMMUNITIES
UPPER ILLINOIS	71200010206	ST. JOSEPH CO	INK0126_01	KANKAKEE RIVER CANAL	PCBS (FISH TISSUE)
UPPER ILLINOIS	71200010206	ST. JOSEPH CO	INK0126_02	KANKAKEE RIVER - UNNAMED TRIBUTARY	IMPAIRED BIOTIC COMMUNITIES
UPPER ILLINOIS	71200010206	ST. JOSEPH CO	INK0126_02A	KANKAKEE RIVER - UNNAMED TRIBUTARY	IMPAIRED BIOTIC COMMUNITIES
UPPER ILLINOIS	71200010208	LAPORTE CO	INK0128_01A	LITTLE KANKAKEE RIVER	IMPAIRED BIOTIC COMMUNITIES
UPPER ILLINOIS	71200010208	LAPORTE CO	INK0128_T1001	COLLINS DITCH	IMPAIRED BIOTIC COMMUNITIES
UPPER ILLINOIS	71200010209	LAPORTE CO/ST. JOSEPH CO	INK0129_M1001	KANKAKEE RIVER	PCBS (FISH TISSUE)
UPPER ILLINOIS	71200010209	ST. JOSEPH CO	INK0129_M1001A	KANKAKEE RIVER CANAL - UNNAMED DITCH	PCBS (FISH TISSUE)
UPPER ILLINOIS	71200010209	ST. JOSEPH CO	INK0129_M1001B	KANKAKEE RIVER - UNNAMED TRIBUTARY	PCBS (FISH TISSUE)
UPPER ILLINOIS	71200010305	ST. JOSEPH CO	INK0135_01	BUNCH DITCH, WEST BRANCH	IMPAIRED BIOTIC COMMUNITIES
UPPER ILLINOIS	71200010305	ST. JOSEPH CO	INK0135_01A	BUNCH DITCH, WEST BRANCH - UNNAMED TRIBUTARY	IMPAIRED BIOTIC COMMUNITIES
UPPER ILLINOIS	71200010305	ST. JOSEPH CO	INK0135_02	BUNCH DITCH, EAST BRANCH	IMPAIRED BIOTIC COMMUNITIES
UPPER ILLINOIS	71200010305	MARSHALL CO	INK0135_T1001	MATTINGLY DITCH	IMPAIRED BIOTIC COMMUNITIES
UPPER ILLINOIS	71200010306	KOSCIUSKO CO	INK0136_T1001	LAKE ARM	DISSOLVED OXYGEN
UPPER ILLINOIS	71200010306	KOSCIUSKO CO	INK0136_T1001	LAKE ARM	IMPAIRED BIOTIC COMMUNITIES
UPPER ILLINOIS	71200010306	KOSCIUSKO CO	INK0136_T1001	LAKE ARM	NUTRIENTS
UPPER ILLINOIS	71200010306	KOSCIUSKO CO	INK0136_T1001	LAKE ARM	PH
UPPER ILLINOIS	71200010402	LAPORTE CO	INK0142_01	KINGSBURY CREEK	IMPAIRED BIOTIC COMMUNITIES
UPPER ILLINOIS	71200010403	LAPORTE CO	INK0143_01A	TRAVIS DITCH - UNNAMED TRIBUTARY	IMPAIRED BIOTIC COMMUNITIES
UPPER ILLINOIS	71200010405	LAPORTE CO/STARKE CO	INK0145_M1002	KANKAKEE RIVER	IMPAIRED BIOTIC COMMUNITIES
UPPER ILLINOIS	71200010405	LAPORTE CO/STARKE CO	INK0145_M1002	KANKAKEE RIVER	PCBS (FISH TISSUE)

Table A7: Waterbody impairments added to Category 5 based on resegmentation and reassessment. These additions include both newly identified impairments on a new AU resulting from resegmentation and previously identified impairments applied to one or more new AUs resulting from resegmentation.

BASIN	HYDROLOGIC UNIT CODE	COUNTY	ASSESSMENT UNIT ID	ASSESSMENT UNIT NAME	CAUSE OF IMPAIRMENT
UPPER ILLINOIS	71200010408	STARKE CO	INK0148_M1003	KANKAKEE RIVER	IMPAIRED BIOTIC COMMUNITIES
UPPER ILLINOIS	71200010503	MARSHALL CO	INK0153_01	YELLOW RIVER	PCBS (FISH TISSUE)
UPPER ILLINOIS	71200010503	MARSHALL CO	INK0153_T1001	CLIFTON BRANCH	PCBS (FISH TISSUE)
UPPER ILLINOIS	71200010503	MARSHALL CO	INK0153_T1002	LOWRY DITCH	PCBS (FISH TISSUE)
UPPER ILLINOIS	71200010505	STARKE CO	INK0155_03A	YELLOW RIVER - UNNAMED DITCH (OAK GROVE, IN)	PCBS (FISH TISSUE)
UPPER ILLINOIS	71200010505	STARKE CO	INK0155_T1004	YELLOW RIVER - UNNAMED TRIBUTARY DITCH	PCBS (FISH TISSUE)
UPPER ILLINOIS	71200010505	STARKE CO	INK0155_T1005	BOLEN DITCH	PCBS (FISH TISSUE)
UPPER ILLINOIS	71200010506	STARKE CO	INK0156_01	YELLOW RIVER	PCBS (FISH TISSUE)
UPPER ILLINOIS	71200010506	STARKE CO	INK0156_T1001	YELLOW RIVER - UNNAMED TRIBUTARY	PCBS (FISH TISSUE)
UPPER ILLINOIS	71200010506	STARKE CO	INK0156_T1002	CANNON DITCH	PCBS (FISH TISSUE)
UPPER ILLINOIS	71200010506	STARKE CO	INK0156_T1003	CAVANAUGH DITCH	PCBS (FISH TISSUE)
UPPER ILLINOIS	71200010704	LAPORTE	INK0174_M1004	KANKAKEE RIVER	IMPAIRED BIOTIC COMMUNITIES
UPPER ILLINOIS	71200010806	LAPORTE CO/STARKE CO	INK0186_M1006	KANKAKEE RIVER	IMPAIRED BIOTIC COMMUNITIES
UPPER ILLINOIS	71200010807	JASPER CO	INK0187_M1007	KANKAKEE RIVER	PCBS (FISH TISSUE)
UPPER ILLINOIS	71200010809	JASPER CO	INK0189_M1008	KANKAKEE RIVER	PCBS (FISH TISSUE)
UPPER ILLINOIS	71200010901	JASPER CO	INK0191_01	WOLF CREEK	PCBS (FISH TISSUE)
UPPER ILLINOIS	71200010901	JASPER CO	INK0191_T1001	LATERAL NO. 77	PCBS (FISH TISSUE)
UPPER ILLINOIS	71200010901	JASPER CO	INK0191_T1002	SCHRADER DITCH	PCBS (FISH TISSUE)
UPPER ILLINOIS	71200010901	JASPER CO	INK0191_T1003	WOLF CREEK - UNNAMED TRIBUTARY (WHEATFIELD, IN)	PCBS (FISH TISSUE)
UPPER ILLINOIS	71200010902	JASPER CO	INK0192_01	WOLF CREEK	PCBS (FISH TISSUE)
UPPER ILLINOIS	71200010902	JASPER CO	INK0192_T1001	WOLF CREEK	PCBS (FISH TISSUE)
UPPER ILLINOIS	71200010902	JASPER CO	INK0192_T1002	WOLF CREEK	PCBS (FISH TISSUE)
UPPER ILLINOIS	71200010903	JASPER CO	INK0193_01	HODGE DITCH	DISSOLVED OXYGEN
UPPER ILLINOIS	71200010903	JASPER CO	INK0193_02	HODGE DITCH	DISSOLVED OXYGEN
UPPER ILLINOIS	71200010903	JASPER CO	INK0193_T1001	JAMES DITCH	DISSOLVED OXYGEN

Table A7: Waterbody impairments added to Category 5 based on resegmentation and reassessment. These additions include both newly identified impairments on a new AU resulting from resegmentation and previously identified impairments applied to one or more new AUs resulting from resegmentation.

BASIN	HYDROLOGIC UNIT CODE	COUNTY	ASSESSMENT UNIT ID	ASSESSMENT UNIT NAME	CAUSE OF IMPAIRMENT
UPPER ILLINOIS	71200010903	JASPER CO	INK0193_T1002	DELEHANTY DITCH	DISSOLVED OXYGEN
UPPER ILLINOIS	71200010903	JASPER CO	INK0193_T1003	SCHATZLEY DITCH	DISSOLVED OXYGEN
UPPER ILLINOIS	71200011002	PORTER CO	INK01A2_01	CROOKED CREEK, WEST BRANCH	IMPAIRED BIOTIC COMMUNITIES
UPPER ILLINOIS	71200011002	PORTER CO	INK01A2_T1001	CROOKED CREEK, WEST BRANCH - UNNAMED TRIBUTARY	IMPAIRED BIOTIC COMMUNITIES
UPPER ILLINOIS	71200011003	PORTER	INK01A3_03	CROOKED CREEK - UNNAMED TRIBUTARY	IMPAIRED BIOTIC COMMUNITIES
UPPER ILLINOIS	71200011003	PORTER	INK01A3_03	CROOKED CREEK - UNNAMED TRIBUTARY	PCBS (FISH TISSUE)
UPPER ILLINOIS	71200011003	LAPORTE/PORTER	INK01A3_T1005	FORBES DITCH	IMPAIRED BIOTIC COMMUNITIES
UPPER ILLINOIS	71200011003	LAPORTE/PORTER	INK01A3_T1006	CROOKED CREEK	IMPAIRED BIOTIC COMMUNITIES
UPPER ILLINOIS	71200011004	PORTER CO	INK01A4_01	CROOKED CREEK	IMPAIRED BIOTIC COMMUNITIES
UPPER ILLINOIS	71200011004	PORTER CO	INK01A4_01	CROOKED CREEK	PCBS (FISH TISSUE)
UPPER ILLINOIS	71200011004	PORTER CO	INK01A4_T1001	CAIN DITCH	IMPAIRED BIOTIC COMMUNITIES
UPPER ILLINOIS	71200011004	PORTER CO	INK01A4_T1002	KOSELKE DITCH - UNNAMED TRIBUTARY	IMPAIRED BIOTIC COMMUNITIES
UPPER ILLINOIS	71200011004	PORTER CO	INK01A4_T1003	KOSELKE DITCH	IMPAIRED BIOTIC COMMUNITIES
UPPER ILLINOIS	71200011004	PORTER CO	INK01A4_T1003A	KOSELKE DITCH - UNNAMED TRIBUTARY	IMPAIRED BIOTIC COMMUNITIES
UPPER ILLINOIS	71200011006	PORTER CO	INK01A6_01	HEINOLD DITCH - UNNAMED TRIBUTARY	PCBS (FISH TISSUE)
UPPER ILLINOIS	71200011007	PORTER CO	INK01A7_01	COBB DITCH	IMPAIRED BIOTIC COMMUNITIES
UPPER ILLINOIS	71200011007	PORTER CO	INK01A7_02	COBB DITCH	IMPAIRED BIOTIC COMMUNITIES
UPPER ILLINOIS	71200011007	PORTER CO	INK01A7_03	LUDINGTON DITCH	IMPAIRED BIOTIC COMMUNITIES
UPPER ILLINOIS	71200011007	PORTER CO	INK01A7_T1001	SELVERS CREEK	IMPAIRED BIOTIC COMMUNITIES
UPPER ILLINOIS	71200011010	PORTER CO	INK01AA_M1009	KANKAKEE RIVER	PCBS (FISH TISSUE)
UPPER ILLINOIS	71200011010	PORTER CO	INK01AA_T1002	BREYFOGEL DITCH	IMPAIRED BIOTIC COMMUNITIES
UPPER ILLINOIS	71200011010	PORTER CO	INK01AA_T1003	COBB CREEK - UNNAMED TRIBUTARY (HEBRON, IN)	IMPAIRED BIOTIC COMMUNITIES
UPPER ILLINOIS	71200011103		INK01B3_01	HIBLER DITCH - UNNAMED TRIBUTARY	PCBS (FISH TISSUE)
UPPER ILLINOIS	71200011103	NEWTON CO	INK01B3_M1010	KANKAKEE RIVER	PCBS (FISH TISSUE)
UPPER ILLINOIS	71200011204	LAKE	INK01C4_06	WILLIAMS DITCH	IMPAIRED BIOTIC COMMUNITIES

Table A7: Waterbody impairments added to Category 5 based on resegmentation and reassessment. These additions include both newly identified impairments on a new AU resulting from resegmentation and previously identified impairments applied to one or more new AUs resulting from resegmentation.

BASIN	HYDROLOGIC UNIT CODE	COUNTY	ASSESSMENT UNIT ID	ASSESSMENT UNIT NAME	CAUSE OF IMPAIRMENT
UPPER ILLINOIS	71200011204	LAKE	INK01C4_06	WILLIAMS DITCH	PCBS (FISH TISSUE)
UPPER ILLINOIS	71200011205	LAKE CO/NEWTON CO	INK01C5_M1011	KANKAKEE RIVER	PCBS (FISH TISSUE)
UPPER ILLINOIS	71200011301	LAKE CO/PORTER CO	INK01D1_04	STONY RUN, EAST BRANCH	IMPAIRED BIOTIC COMMUNITIES
UPPER ILLINOIS	71200011301	LAKE CO	INK01D1_T1004	STONY RUN, MIDDLE BRANCH - UNNAMED TRIBUTARY	CHLORIDE
UPPER ILLINOIS	71200011301	LAKE CO	INK01D1_T1004	STONY RUN, MIDDLE BRANCH - UNNAMED TRIBUTARY	NUTRIENTS
UPPER ILLINOIS	71200011302	LAKE CO	INK01D2_03	STONY RUN HEADWATER	IMPAIRED BIOTIC COMMUNITIES
UPPER ILLINOIS	71200011305	LAKE CO	INK01D5_01	SINGLETON DITCH	IMPAIRED BIOTIC COMMUNITIES
UPPER ILLINOIS	71200011305	LAKE CO	INK01D5_T1001	LITTLE DITCH	IMPAIRED BIOTIC COMMUNITIES
UPPER ILLINOIS	71200011305	LAKE CO	INK01D5_T1002	BRYANT DITCH	IMPAIRED BIOTIC COMMUNITIES
UPPER ILLINOIS	71200011305	LAKE CO	INK01D5_T1003	VANNATTI DITCH	IMPAIRED BIOTIC COMMUNITIES
UPPER ILLINOIS	71200011306	LAKE CO	INK01D6_05	CEDAR CREEK (DOWNSTREAM OF CEDAR LAKE)	IMPAIRED BIOTIC COMMUNITIES
UPPER ILLINOIS	71200011306	LAKE CO	INK01D6_06	CEDAR CREEK (DOWNSTREAM OF CEDAR LAKE)	IMPAIRED BIOTIC COMMUNITIES
UPPER ILLINOIS	71200011306	LAKE CO	INK01D6_07	CEDAR CREEK	IMPAIRED BIOTIC COMMUNITIES
UPPER ILLINOIS	71200011306	LAKE CO	INK01D6_T1004	FOSS DITCH	IMPAIRED BIOTIC COMMUNITIES
UPPER ILLINOIS	71200011307	LAKE CO	INK01D7_03	BROWN DITCH	IMPAIRED BIOTIC COMMUNITIES
UPPER ILLINOIS	71200011307	LAKE CO	INK01D7_04	BROWN DITCH	IMPAIRED BIOTIC COMMUNITIES
UPPER ILLINOIS	71200011307	LAKE CO	INK01D7_T1004	BROWN DITCH - UNNAMED TRIBUTARY	IMPAIRED BIOTIC COMMUNITIES
UPPER ILLINOIS	71200011307	LAKE CO	INK01D7_T1005	TULLY DITCH	IMPAIRED BIOTIC COMMUNITIES
UPPER ILLINOIS	71200011308	LAKE CO	INK01D8_01	WEST CREEK	IMPAIRED BIOTIC COMMUNITIES
UPPER ILLINOIS	71200011308	LAKE CO	INK01D8_01A	WEST CREEK - UNNAMED TRIBUTARY	IMPAIRED BIOTIC COMMUNITIES
UPPER ILLINOIS	71200011308	LAKE CO	INK01D8_01B	WEST CREEK - UNNAMED TRIBUTARY	IMPAIRED BIOTIC COMMUNITIES
UPPER ILLINOIS	71200011308	LAKE CO	INK01D8_T1006	BULL RUN	IMPAIRED BIOTIC COMMUNITIES
UPPER ILLINOIS	71200011308	LAKE CO	INK01D8_T1006	BULL RUN	NUTRIENTS
UPPER ILLINOIS	71200011308	LAKE CO	INK01D8_T1007	WEST CREEK - UNNAMED TRIBUTARY	IMPAIRED BIOTIC COMMUNITIES
UPPER ILLINOIS	71200011308	LAKE CO	INK01D8_T1008	WEST CREEK - UNNAMED TRIBUTARY	IMPAIRED BIOTIC COMMUNITIES

Table A7: Waterbody impairments added to Category 5 based on resegmentation and reassessment. These additions include both newly identified impairments on a new AU resulting from resegmentation and previously identified impairments applied to one or more new AUs resulting from resegmentation.

BASIN	HYDROLOGIC UNIT CODE	COUNTY	ASSESSMENT UNIT ID	ASSESSMENT UNIT NAME	CAUSE OF IMPAIRMENT
UPPER ILLINOIS	71200011308	LAKE CO	INK01D8_T1009	WEST CREEK - UNNAMED TRIBUTARY	IMPAIRED BIOTIC COMMUNITIES
UPPER ILLINOIS	71200011308	LAKE CO	INK01D8_T1010	WEST CREEK - UNNAMED TRIBUTARY	IMPAIRED BIOTIC COMMUNITIES
UPPER ILLINOIS	71200011309	LAKE CO	INK01D9_03	WEST CREEK	IMPAIRED BIOTIC COMMUNITIES
UPPER ILLINOIS	71200011309	LAKE CO	INK01D9_T1009	WEST CREEK - UNNAMED TRIBUTARY	IMPAIRED BIOTIC COMMUNITIES
UPPER ILLINOIS	71200011309	LAKE CO	INK01D9_T1010	WEST CREEK - UNNAMED TRIBUTARY	IMPAIRED BIOTIC COMMUNITIES
UPPER ILLINOIS	71200011309	LAKE CO	INK01D9_T1011	WEST CREEK - UNNAMED TRIBUTARY	IMPAIRED BIOTIC COMMUNITIES
UPPER ILLINOIS	71200011309	LAKE CO	INK01D9_T1012	WEST CREEK - UNNAMED TRIBUTARY	IMPAIRED BIOTIC COMMUNITIES
UPPER ILLINOIS	71200011309	LAKE CO	INK01D9_T1013	WEST CREEK - UNNAMED TRIBUTARY	IMPAIRED BIOTIC COMMUNITIES
UPPER ILLINOIS	71200011309	LAKE CO	INK01D9_T1014	WEST CREEK - UNNAMED TRIBUTARY	IMPAIRED BIOTIC COMMUNITIES
UPPER ILLINOIS	71200011309	LAKE CO	INK01D9_T1014A	WEST CREEK - UNNAMED TRIBUTARY	IMPAIRED BIOTIC COMMUNITIES
UPPER ILLINOIS	71200011309	LAKE CO	INK01D9_T1015	WEST CREEK - UNNAMED TRIBUTARY	IMPAIRED BIOTIC COMMUNITIES
UPPER ILLINOIS	71200011310	LAKE CO	INK01DA_01	WEST CREEK	IMPAIRED BIOTIC COMMUNITIES
UPPER ILLINOIS	71200011310	LAKE CO	INK01DA_T1001	WEST CREEK - UNNAMED TRIBUTARY	IMPAIRED BIOTIC COMMUNITIES
UPPER ILLINOIS	71200011311	LAKE CO	INK01DB_T1001	BRUCE DITCH	IMPAIRED BIOTIC COMMUNITIES
UPPER ILLINOIS	71200011311	LAKE CO	INK01DB_T1002	BRUCE DITCH - UNNAMED TRIBUTARY	IMPAIRED BIOTIC COMMUNITIES
UPPER ILLINOIS	71200011311	LAKE CO	INK01DB_T1003	BAILEY DITCH	IMPAIRED BIOTIC COMMUNITIES
UPPER ILLINOIS	71200020204	JASPER CO	INK0224_01	CARPENTER CREEK	CHLORIDE
UPPER ILLINOIS	71200020204	JASPER CO	INK0224_01	CARPENTER CREEK	DISSOLVED OXYGEN
UPPER ILLINOIS	71200020204	JASPER CO	INK0224_01	CARPENTER CREEK	NUTRIENTS
UPPER ILLINOIS	71200020205	JASPER CO	INK0225_02	CARPENTER CREEK	CHLORIDE
UPPER ILLINOIS	71200020205	JASPER CO	INK0225_02	CARPENTER CREEK	DISSOLVED OXYGEN
UPPER ILLINOIS	71200020205	JASPER CO	INK0225_02	CARPENTER CREEK	NUTRIENTS
UPPER ILLINOIS	71200020205	JASPER CO	INK0225_T1011	MAY DITCH	IMPAIRED BIOTIC COMMUNITIES
UPPER ILLINOIS	71200020206	JASPER CO	INK0226_05	SLOUGH CREEK	PCBS (FISH TISSUE)
UPPER ILLINOIS	71200020206	JASPER CO	INK0226_T1001	SLOUGH CREEK	PCBS (FISH TISSUE)

Table A7: Waterbody impairments added to Category 5 based on resegmentation and reassessment. These additions include both newly identified impairments on a new AU resulting from resegmentation and previously identified impairments applied to one or more new AUs resulting from resegmentation.

BASIN	HYDROLOGIC UNIT CODE	COUNTY	ASSESSMENT UNIT ID	ASSESSMENT UNIT NAME	CAUSE OF IMPAIRMENT
UPPER ILLINOIS	71200020206	JASPER CO	INK0226_T1002	BICE DITCH	PCBS (FISH TISSUE)
UPPER ILLINOIS	71200020206	JASPER CO	INK0226_T1005	SLOUGH CREEK - UNNAMED TRIBUTARY	PCBS (FISH TISSUE)
UPPER ILLINOIS	71200020301	JASPER CO	INK0231_T1002	ROWAN DITCH	DISSOLVED OXYGEN
UPPER ILLINOIS	71200020301	JASPER CO	INK0231_T1002	ROWAN DITCH	NUTRIENTS
UPPER ILLINOIS	71200020304	JASPER CO	INK0234_01	RYAN DITCH	NUTRIENTS
UPPER ILLINOIS	71200020305	JASPER CO	INK0235_01	IROQUOIS RIVER	PCBS (FISH TISSUE)
UPPER ILLINOIS	71200020305	JASPER CO	INK0235_01	IROQUOIS RIVER	TOTAL MERCURY (FISH TISSUE)
UPPER ILLINOIS	71200020305	JASPER CO	INK0235_02	IROQUOIS RIVER	PCBS (FISH TISSUE)
UPPER ILLINOIS	71200020305	JASPER CO	INK0235_02	IROQUOIS RIVER	TOTAL MERCURY (FISH TISSUE)
UPPER ILLINOIS	71200020401	JASPER CO/NEWTON CO	INK0241_01	CURTIS CREEK	CHLORIDE
UPPER ILLINOIS	71200020401	JASPER CO/NEWTON CO	INK0241_01	CURTIS CREEK	DISSOLVED OXYGEN
UPPER ILLINOIS	71200020401	JASPER CO/NEWTON CO	INK0241_01	CURTIS CREEK	NUTRIENTS
UPPER ILLINOIS	71200020401	JASPER CO	INK0241_T1004	YEOMAN DITCH	CHLORIDE
UPPER ILLINOIS	71200020401	JASPER CO	INK0241_T1004	YEOMAN DITCH	DISSOLVED OXYGEN
UPPER ILLINOIS	71200020401	JASPER CO	INK0241_T1004	YEOMAN DITCH	NUTRIENTS
UPPER ILLINOIS	71200020402	JASPER CO/NEWTON CO	INK0242_01	IROQUOIS RIVER	CHLORIDE
UPPER ILLINOIS	71200020402	JASPER CO/NEWTON CO	INK0242_01	IROQUOIS RIVER	DISSOLVED OXYGEN
UPPER ILLINOIS	71200020402	JASPER CO/NEWTON CO	INK0242_01	IROQUOIS RIVER	NUTRIENTS
UPPER ILLINOIS	71200020402	JASPER CO/NEWTON CO	INK0242_01	IROQUOIS RIVER	PCBS (FISH TISSUE)
UPPER ILLINOIS	71200020402	JASPER CO/NEWTON CO	INK0242_01	IROQUOIS RIVER	TOTAL MERCURY (FISH TISSUE)
UPPER ILLINOIS	71200020403	NEWTON CO	INK0243_T1003	WEIS DITCH	DISSOLVED OXYGEN
UPPER ILLINOIS	71200020403	NEWTON CO	INK0243_T1003	WEIS DITCH	IMPAIRED BIOTIC COMMUNITIES
UPPER ILLINOIS	71200020405	NEWTON CO	INK0245_01	IROQUOIS RIVER	PCBS (FISH TISSUE)
UPPER ILLINOIS	71200020405	NEWTON CO	INK0245_01	IROQUOIS RIVER	TOTAL MERCURY (FISH TISSUE)
UPPER ILLINOIS	71200020405	NEWTON CO	INK0245_T1001	MOSQUITO CREEK	DISSOLVED OXYGEN

Table A7: Waterbody impairments added to Category 5 based on resegmentation and reassessment. These additions include both newly identified impairments on a new AU resulting from resegmentation and previously identified impairments applied to one or more new AUs resulting from resegmentation.

BASIN	HYDROLOGIC UNIT CODE	COUNTY	ASSESSMENT UNIT ID	ASSESSMENT UNIT NAME	CAUSE OF IMPAIRMENT
UPPER ILLINOIS	71200020405	JASPER CO	INK0245_T1002	SIMONIN DITCH	DISSOLVED OXYGEN
UPPER ILLINOIS	71200020501	NEWTON CO	INK0251_01	THMOPSON DITCH	DISSOLVED OXYGEN
UPPER ILLINOIS	71200020501	NEWTON CO	INK0251_01	THMOPSON DITCH	NUTRIENTS
UPPER ILLINOIS	71200020501	NEWTON CO	INK0251_02	CHIZUM DITCH	DISSOLVED OXYGEN
UPPER ILLINOIS	71200020501	NEWTON CO	INK0251_02	CHIZUM DITCH	IMPAIRED BIOTIC COMMUNITIES
UPPER ILLINOIS	71200020501	NEWTON CO	INK0251_02	CHIZUM DITCH	NUTRIENTS
UPPER ILLINOIS	71200020502	NEWTON CO	INK0252_03	HAMBRIDGE DITCH	IMPAIRED BIOTIC COMMUNITIES
UPPER ILLINOIS	71200020502	NEWTON CO	INK0252_04	WHALEY DITCH	IMPAIRED BIOTIC COMMUNITIES
UPPER ILLINOIS	71200020503	NEWTON CO	INK0253_01	IROQUOIS RIVER - UNNAMED TRIBUTARY	PCBS (FISH TISSUE)
UPPER ILLINOIS	71200020503	NEWTON CO	INK0253_01	IROQUOIS RIVER - UNNAMED TRIBUTARY	TOTAL MERCURY (FISH TISSUE)
UPPER ILLINOIS	71200020504	BENTON CO/NEWTON CO	INK0254_T1001	MONTGOMERY DITCH	IMPAIRED BIOTIC COMMUNITIES
UPPER ILLINOIS	71200020505	NEWTON CO	INK0255_04	MONTGOMERY DITCH	DISSOLVED OXYGEN
UPPER ILLINOIS	71200020505	NEWTON CO	INK0255_04	MONTGOMERY DITCH	IMPAIRED BIOTIC COMMUNITIES
UPPER ILLINOIS	71200020505	NEWTON CO	INK0255_04	MONTGOMERY DITCH	NUTRIENTS
UPPER ILLINOIS	71200020505	NEWTON CO	INK0255_T1005	TALLEY DITCH	IMPAIRED BIOTIC COMMUNITIES
UPPER ILLINOIS	71200020505	NEWTON CO	INK0255_T1006	KENT DITCH	DISSOLVED OXYGEN
UPPER ILLINOIS	71200020505	NEWTON CO	INK0255_T1006	KENT DITCH	IMPAIRED BIOTIC COMMUNITIES
UPPER ILLINOIS	71200020505	NEWTON CO	INK0255_T1007	MONTGOMERY DITCH	DISSOLVED OXYGEN
UPPER ILLINOIS	71200020505	NEWTON CO	INK0255_T1007	MONTGOMERY DITCH	IMPAIRED BIOTIC COMMUNITIES
UPPER ILLINOIS	71200020505	NEWTON CO	INK0255_T1007	MONTGOMERY DITCH	NUTRIENTS
UPPER ILLINOIS	71200020505	NEWTON CO	INK0255_T1008	MORRISON DITCH	DISSOLVED OXYGEN
UPPER ILLINOIS	71200020505	NEWTON CO	INK0255_T1008	MORRISON DITCH	IMPAIRED BIOTIC COMMUNITIES
UPPER ILLINOIS	71200020505	NEWTON CO	INK0255_T1008	MORRISON DITCH	NUTRIENTS
UPPER ILLINOIS	71200020507	NEWTON CO	INK0257_04	IROQUOIS RIVER	PCBS (FISH TISSUE)
UPPER ILLINOIS	71200020507	NEWTON CO	INK0257_04	IROQUOIS RIVER	TOTAL MERCURY (FISH TISSUE)

Table A7: Waterbody impairments added to Category 5 based on resegmentation and reassessment. These additions include both newly identified impairments on a new AU resulting from resegmentation and previously identified impairments applied to one or more new AUs resulting from resegmentation.

BASIN	HYDROLOGIC UNIT CODE	COUNTY	ASSESSMENT UNIT ID	ASSESSMENT UNIT NAME	CAUSE OF IMPAIRMENT
UPPER ILLINOIS	71200020705	BENTON CO	INK0275_01	SUGAR CREEK	PCBS (FISH TISSUE)
UPPER ILLINOIS	71200020705	BENTON CO	INK0275_T1001	SUGAR CREEK - UNNAMED TRIBUTARY	PCBS (FISH TISSUE)
UPPER ILLINOIS	71200020705	BENTON CO	INK0275_T1002	SUGAR CREEK - UNNAMED TRIBUTARY	PCBS (FISH TISSUE)
UPPER ILLINOIS	71200020705	BENTON CO	INK0275_T1003	SUGAR CREEK - UNNAMED TRIBUTARY	PCBS (FISH TISSUE)
UPPER ILLINOIS	71200020705	BENTON CO	INK0275_T1004	SUGAR CREEK - UNNAMED TRIBUTARY	PCBS (FISH TISSUE)
UPPER ILLINOIS	71200020705	BENTON CO	INK0275_T1005	SUGAR CREEK - UNNAMED TRIBUTARY	PCBS (FISH TISSUE)
UPPER ILLINOIS	71200020705	BENTON CO	INK0275_T1006	SUGAR CREEK - UNNAMED TRIBUTARY	PCBS (FISH TISSUE)
UPPER ILLINOIS	71200021301	NEWTON CO	INK02D1_02	WENTWORTH CREEK	IMPAIRED BIOTIC COMMUNITIES
UPPER ILLINOIS	71200021302	NEWTON CO	INK02D2_01	BEAVER CREEK	IMPAIRED BIOTIC COMMUNITIES
UPPER ILLINOIS	71200021302	NEWTON CO	INK02D2_01	BEAVER CREEK	PCBS (FISH TISSUE)
UPPER ILLINOIS	71200021302	NEWTON CO	INK02D2_T1001	SHEEP DITCH	PCBS (FISH TISSUE)
UPPER ILLINOIS	71200021302	NEWTON CO	INK02D2_T1003	BEAVER CREEK - UNNAMED TRIBUTARY	PCBS (FISH TISSUE)
UPPER ILLINOIS	71200021302	NEWTON CO	INK02D2_T1004	DEARDRUFF DITCH	PCBS (FISH TISSUE)
UPPER ILLINOIS	71200030305	LAKE CO	INK0335_01	LITTLE CALUMET RIVER	CHLORIDE
UPPER ILLINOIS	71200030305	LAKE CO	INK0335_01	LITTLE CALUMET RIVER	DISSOLVED OXYGEN
UPPER ILLINOIS	71200030305	LAKE CO	INK0335_01	LITTLE CALUMET RIVER	IMPAIRED BIOTIC COMMUNITIES
UPPER ILLINOIS	71200030305	LAKE CO	INK0335_01	LITTLE CALUMET RIVER	PCBS (FISH TISSUE)
UPPER ILLINOIS	71200030305	LAKE CO	INK0335_02	LITTLE CALUMET RIVER	CHLORIDE
UPPER ILLINOIS	71200030305	LAKE CO	INK0335_02	LITTLE CALUMET RIVER	DISSOLVED OXYGEN
UPPER ILLINOIS	71200030305	LAKE CO	INK0335_02	LITTLE CALUMET RIVER	IMPAIRED BIOTIC COMMUNITIES
UPPER ILLINOIS	71200030305	LAKE CO	INK0335_02	LITTLE CALUMET RIVER	PCBS (FISH TISSUE)
UPPER ILLINOIS	71200030305	LAKE CO	INK0335_03	LITTLE CALUMET RIVER	CHLORIDE
UPPER ILLINOIS	71200030305	LAKE CO	INK0335_03	LITTLE CALUMET RIVER	DISSOLVED OXYGEN
UPPER ILLINOIS	71200030305	LAKE CO	INK0335_03	LITTLE CALUMET RIVER	IMPAIRED BIOTIC COMMUNITIES
UPPER ILLINOIS	71200030305	LAKE CO	INK0335_03	LITTLE CALUMET RIVER	PCBS (FISH TISSUE)

Table A7: Waterbody impairments added to Category 5 based on resegmentation and reassessment. These additions include both newly identified impairments on a new AU resulting from resegmentation and previously identified impairments applied to one or more new AUs resulting from resegmentation.

BASIN	HYDROLOGIC UNIT CODE	COUNTY	ASSESSMENT UNIT ID	ASSESSMENT UNIT NAME	CAUSE OF IMPAIRMENT
GREAT LAKES	71200030406	LAKE CO	INK0346_01	GRAND CALUMET RIVER - HEADWATER	AMMONIA
GREAT LAKES	71200030406	LAKE CO	INK0346_01	GRAND CALUMET RIVER - HEADWATER	FREE CYANIDE
GREAT LAKES	71200030406	LAKE CO	INK0346_01	GRAND CALUMET RIVER - HEADWATER	IMPAIRED BIOTIC COMMUNITIES
GREAT LAKES	71200030406	LAKE CO	INK0346_01	GRAND CALUMET RIVER - HEADWATER	OIL AND GREASE
GREAT LAKES	71200030406	LAKE CO	INK0346_01	GRAND CALUMET RIVER - HEADWATER	PCBS (FISH TISSUE)
GREAT LAKES	71200030406	LAKE CO	INK0346_02	GRAND CALUMET RIVER (327 IAC 2-1.5-16)	AMMONIA
GREAT LAKES	71200030406	LAKE CO	INK0346_02	GRAND CALUMET RIVER (327 IAC 2-1.5-16)	IMPAIRED BIOTIC COMMUNITIES
GREAT LAKES	71200030406	LAKE CO	INK0346_02	GRAND CALUMET RIVER (327 IAC 2-1.5-16)	OIL AND GREASE
GREAT LAKES	71200030406	LAKE CO	INK0346_02	GRAND CALUMET RIVER (327 IAC 2-1.5-16)	PCBS (FISH TISSUE)
GREAT LAKES	71200030406	LAKE CO	INK0346_03	GRAND CALUMET RIVER (GARY, IN)	AMMONIA
GREAT LAKES	71200030406	LAKE CO	INK0346_03	GRAND CALUMET RIVER (GARY, IN)	IMPAIRED BIOTIC COMMUNITIES
GREAT LAKES	71200030406	LAKE CO	INK0346_03	GRAND CALUMET RIVER (GARY, IN)	OIL AND GREASE
GREAT LAKES	71200030406	LAKE CO	INK0346_03	GRAND CALUMET RIVER (GARY, IN)	PCBS (FISH TISSUE)
GREAT LAKES	71200030406	LAKE CO	INK0346_04	GRAND CALUMET RIVER (GARY, IN TO INDIANA HARBOR CANAL)	E. COLI
GREAT LAKES	71200030406	LAKE CO	INK0346_04	GRAND CALUMET RIVER (GARY, IN TO INDIANA HARBOR CANAL)	IMPAIRED BIOTIC COMMUNITIES
GREAT LAKES	71200030406	LAKE CO	INK0346_04	GRAND CALUMET RIVER (GARY, IN TO INDIANA HARBOR CANAL)	OIL AND GREASE
GREAT LAKES	71200030406	LAKE CO	INK0346_04	GRAND CALUMET RIVER (GARY, IN TO INDIANA HARBOR CANAL)	PCBS (FISH TISSUE)
GREAT LAKES	71200030407	LAKE CO	INK0347_01	GRAND CALUMET RIVER - (INDIANA HARBOR CANAL TO ILLINOIS)	AMMONIA
GREAT LAKES	71200030407	LAKE CO	INK0347_01	GRAND CALUMET RIVER - (INDIANA HARBOR CANAL TO ILLINOIS)	CHLORIDE
GREAT LAKES	71200030407	LAKE CO	INK0347_01	GRAND CALUMET RIVER - (INDIANA HARBOR CANAL TO ILLINOIS)	DISSOLVED OXYGEN
GREAT LAKES	71200030407	LAKE CO	INK0347_01	GRAND CALUMET RIVER - (INDIANA HARBOR CANAL TO ILLINOIS)	E. COLI
GREAT LAKES	71200030407	LAKE CO	INK0347_01	GRAND CALUMET RIVER - (INDIANA HARBOR CANAL TO ILLINOIS)	IMPAIRED BIOTIC COMMUNITIES

Table A7: Waterbody impairments added to Category 5 based on resegmentation and reassessment. These additions include both newly identified impairments on a new AU resulting from resegmentation and previously identified impairments applied to one or more new AUs resulting from resegmentation.

BASIN	HYDROLOGIC UNIT CODE	COUNTY	ASSESSMENT UNIT ID	ASSESSMENT UNIT NAME	CAUSE OF IMPAIRMENT
GREAT LAKES	71200030407	LAKE CO	INK0347_01	GRAND CALUMET RIVER - (INDIANA HARBOR CANAL TO ILLINOIS)	NUTRIENTS
GREAT LAKES	71200030407	LAKE CO	INK0347_01	GRAND CALUMET RIVER - (INDIANA HARBOR CANAL TO ILLINOIS)	PCBS (FISH TISSUE)

Table A8: Impairments added to Category 5 of Indiana's Consolidated List pending TMDL approval.

KEY	TMDL DOCUMENT
A	Busseron Creek Watershed TMDL
B	Total Maximum Daily Load for Escherichia coli (E. coli) For the Galena River Watershed, La Porte and St. Joseph Counties
C	Total Maximum Daily Load for Escherichia coli (E. coli) For the Upper Wildcat Creek Watershed, Howard, Tipton, Grant, and Madison Counties
D	Total Maximum Daily Load for Escherichia coli (E. coli) For the Middle Fork Wildcat Creek Watershed, Clinton, Carroll, Tippecanoe, and Howard Counties
E	Total Maximum Daily Load for Escherichia coli (E. coli) For the Lower Wildcat Creek Watershed, Carroll, Clinton, Howard, Tippecanoe, and Tipton Counties

BASIN NAME	HYDROLOGIC UNIT CODE	COUNTY	ASSESSMENT UNIT ID	ASSESSMENT UNIT NAME	CAUSE OF IMPAIRMENT	TMDL
LOWER WABASH	5120111160010	VIGO CO	INB11G1_02	BUSSERON CREEK	IMPAIRED BIOTIC COMMUNITIES	A
LOWER WABASH	5120111160040	SULLIVAN CO	INB11G4_01	BUSSERON CREEK	IMPAIRED BIOTIC COMMUNITIES	A
LOWER WABASH	5120111160040	SULLIVAN CO	INB11G4_02	BUSSERON CREEK	IMPAIRED BIOTIC COMMUNITIES	A
LOWER WABASH	5120111160040	SULLIVAN CO	INB11G4_T1001	BUSSERON CREEK - UNNAMED TRIBUTARY	IMPAIRED BIOTIC COMMUNITIES	A
LOWER WABASH	5120111160040	SULLIVAN CO	INB11G4_T1003	SULPHUR CREEK (HEADWATERS)	NUTRIENTS	A
LOWER WABASH	5120111160040	SULLIVAN CO	INB11G4_T1004	SULPHUR CREEK	NUTRIENTS	A
LOWER WABASH	5120111160040	SULLIVAN CO	INB11G4_T1005	SULPHUR CREEK	NUTRIENTS	A
LOWER WABASH	5120111160060	SULLIVAN CO	INB11G6_01	BIG BRANCH	IMPAIRED BIOTIC COMMUNITIES	A
LOWER WABASH	5120111160060	SULLIVAN CO	INB11G6_02	BIG BRANCH	IMPAIRED BIOTIC COMMUNITIES	A
LOWER WABASH	5120111160060	SULLIVAN CO	INB11G6_03	MUD CREEK	IMPAIRED BIOTIC COMMUNITIES	A
LOWER WABASH	5120111160060	SULLIVAN CO	INB11G6_04	MUD CREEK	IMPAIRED BIOTIC COMMUNITIES	A
LOWER WABASH	5120111160070	SULLIVAN CO	INB11G7_01	BUSSERON CREEK	IMPAIRED BIOTIC COMMUNITIES	A
LOWER WABASH	5120111160070	SULLIVAN CO	INB11G7_01	BUSSERON CREEK	NUTRIENTS	A
LOWER WABASH	5120111160090	SULLIVAN CO	INB11G9_01	BUTTERMILK CREEK	IMPAIRED BIOTIC COMMUNITIES	A
LOWER WABASH	5120111160090	SULLIVAN CO	INB11G9_02	BUTTERMILK CREEK	IMPAIRED BIOTIC COMMUNITIES	A

Table A8: Impairments added to Category 5 of Indiana's Consolidated List pending TMDL approval.

BASIN NAME	HYDROLOGIC UNIT CODE	COUNTY	ASSESSMENT UNIT ID	ASSESSMENT UNIT NAME	CAUSE OF IMPAIRMENT	TMDL
LOWER WABASH	5120111160100	SULLIVAN CO	INB11GA_01	BUSSERON CREEK	IMPAIRED BIOTIC COMMUNITIES	A
LOWER WABASH	5120111160100	SULLIVAN CO	INB11GA_03	ROBBINS BRANCH	IMPAIRED BIOTIC COMMUNITIES	A
LOWER WABASH	5120111160100	SULLIVAN CO	INB11GA_T1001	BUCK CREEK (HEADWATERS)	IMPAIRED BIOTIC COMMUNITIES	A
LOWER WABASH	5120111160100	SULLIVAN CO	INB11GA_T1002	BUCK CREEK	IMPAIRED BIOTIC COMMUNITIES	A
LOWER WABASH	5120111160110	SULLIVAN CO	INB11GB_01	BUSSERON CREEK	IMPAIRED BIOTIC COMMUNITIES	A
LOWER WABASH	5120111160110	SULLIVAN CO	INB11GB_02	BUSSERON CREEK	IMPAIRED BIOTIC COMMUNITIES	A
GREAT LAKES	40400010204	LAPORTE CO	INC0124_T1001	SPRING CREEK - UNNAMED TRIBUTARY	E. COLI	B
GREAT LAKES	40400010204	LAPORTE CO	INC0124_T1001A	SPRING CREEK - UNNAMED TRIBUTARY	E. COLI	B
GREAT LAKES	40400010204	LAPORTE CO	INC0124_T1001B	SPRING CREEK - UNNAMED TRIBUTARY	E. COLI	B
GREAT LAKES	40400010204	LAPORTE CO	INC0124_T1001B1	SPRING CREEK - UNNAMED TRIBUTARY	E. COLI	B
GREAT LAKES	40400010204	LAPORTE CO	INC0124_T1001B2	SPRING CREEK - UNNAMED TRIBUTARY	E. COLI	B
GREAT LAKES	40400010204	LAPORTE CO	INC0124_T1002	SPRING CREEK - UNNAMED TRIBUTARY	E. COLI	B
GREAT LAKES	40400010204	LAPORTE CO	INC0124_T1002A	SPRING CREEK - UNNAMED TRIBUTARY	E. COLI	B
GREAT LAKES	40400010204	LAPORTE CO	INC0124_T1002B	SPRING CREEK - UNNAMED TRIBUTARY	E. COLI	B
GREAT LAKES	40400010204	LAPORTE CO	INC0124_T1003	SPRING CREEK - UNNAMED TRIBUTARY	E. COLI	B
GREAT LAKES	40400010204	LAPORTE CO	INC0124_T1004	SPRING CREEK	E. COLI	B
GREAT LAKES	40400010205	LAPORTE CO	INC0125_01	GALENA RIVER	E. COLI	B
GREAT LAKES	40400010205	LAPORTE CO	INC0125_02	GALENA RIVER	E. COLI	B
GREAT LAKES	40400010205	LAPORTE CO	INC0125_02A	GALENA RIVER - UNNAMED TRIBUTARY	E. COLI	B
GREAT LAKES	40400010205	LAPORTE CO	INC0125_02B	GALENA RIVER - UNNAMED TRIBUTARY	E. COLI	B
GREAT LAKES	40400010205	LAPORTE CO	INC0125_02B1	GALENA RIVER - UNNAMED TRIBUTARY	E. COLI	B
GREAT LAKES	40400010205	LAPORTE CO	INC0125_02C	GALENA RIVER - UNNAMED TRIBUTARY	E. COLI	B
GREAT LAKES	40400010205	LAPORTE CO	INC0125_02D	GALENA RIVER - UNNAMED TRIBUTARY	E. COLI	B

Table A8: Impairments added to Category 5 of Indiana's Consolidated List pending TMDL approval.

BASIN NAME	HYDROLOGIC UNIT CODE	COUNTY	ASSESSMENT UNIT ID	ASSESSMENT UNIT NAME	CAUSE OF IMPAIRMENT	TMDL
GREAT LAKES	40400010205	LAPORTE CO	INC0125_02E	GALENA RIVER - UNNAMED TRIBUTARY	E. COLI	B
GREAT LAKES	40400010205	LAPORTE CO	INC0125_03	GALENA RIVER	E. COLI	B
GREAT LAKES	40400010205	LAPORTE CO	INC0125_T1001	GALENA RIVER - UNNAMED TRIBUTARY	E. COLI	B
GREAT LAKES	40400010205	LAPORTE CO	INC0125_T1001A	GALENA RIVER - UNNAMED TRIBUTARY	E. COLI	B
GREAT LAKES	40400010205	LAPORTE CO	INC0125_T1001A1	GALENA RIVER - UNNAMED TRIBUTARY	E. COLI	B
GREAT LAKES	40400010205	LAPORTE CO	INC0125_T1001A2	GALENA RIVER - UNNAMED TRIBUTARY	E. COLI	B
GREAT LAKES	40400010205	LAPORTE CO	INC0125_T1001B	GALENA RIVER - UNNAMED TRIBUTARY	E. COLI	B
GREAT LAKES	40400010205	LAPORTE CO	INC0125_T1002	GALENA RIVER - UNNAMED TRIBUTARY	E. COLI	B
GREAT LAKES	40400010205	LAPORTE CO	INC0125_T1002A	GALENA RIVER - UNNAMED TRIBUTARY	E. COLI	B
GREAT LAKES	40400010205	LAPORTE CO	INC0125_T1002A1	GALENA RIVER - UNNAMED TRIBUTARY	E. COLI	B
GREAT LAKES	40400010205	LAPORTE CO	INC0125_T1002B	GALENA RIVER - UNNAMED TRIBUTARY	E. COLI	B
GREAT LAKES	40400010205	LAPORTE CO	INC0125_T1002C	GALENA RIVER - UNNAMED TRIBUTARY	E. COLI	B
GREAT LAKES	40400010205	LAPORTE CO	INC0125_T1003	GALENA RIVER - UNNAMED TRIBUTARY	E. COLI	B
GREAT LAKES	40400010205	LAPORTE CO	INC0125_T1004	GALENA RIVER - UNNAMED TRIBUTARY	E. COLI	B
GREAT LAKES	40400010205	LAPORTE CO	INC0125_T1005	WARRICK DITCH	E. COLI	B
GREAT LAKES	40400010205	LAPORTE CO	INC0125_T1006	GALENA RIVER - UNNAMED TRIBUTARY	E. COLI	B
GREAT LAKES	40400010205	LAPORTE CO	INC0125_T1007	GALENA RIVER - UNNAMED TRIBUTARY	E. COLI	B
GREAT LAKES	40400010205	LAPORTE CO	INC0125_T1008	GALENA RIVER - UNNAMED TRIBUTARY	E. COLI	B
GREAT LAKES	40400010205	LAPORTE CO	INC0125_T1009	GALENA RIVER - UNNAMED TRIBUTARY	E. COLI	B
GREAT LAKES	40400010205	LAPORTE CO	INC0125_T1010	GALENA RIVER - UNNAMED TRIBUTARY	E. COLI	B
UPPER WABASH	51201070102	TIPTON CO	INB0712_02	BROAD CREEK	E. COLI	C
UPPER WABASH	51201070103	TIPTON CO	INB0713_01	TURKEY CREEK	E. COLI	C
UPPER WABASH	51201070103	TIPTON CO	INB0713_T1001	TURKEY CREEK - UNNAMED TRIBUTARY	E. COLI	C
UPPER WABASH	51201070103	TIPTON CO	INB0713_T1002	TURKEY CREEK - UNNAMED TRIBUTARY	E. COLI	C
UPPER WABASH	51201070103	TIPTON CO	INB0713_T1003	TURKEY CREEK - UNNAMED TRIBUTARY	E. COLI	C
UPPER WABASH	51201070103	TIPTON CO	INB0713_T1004	TURKEY CREEK - UNNAMED TRIBUTARY	E. COLI	C

Table A8: Impairments added to Category 5 of Indiana's Consolidated List pending TMDL approval.

BASIN NAME	HYDROLOGIC UNIT CODE	COUNTY	ASSESSMENT UNIT ID	ASSESSMENT UNIT NAME	CAUSE OF IMPAIRMENT	TMDL
UPPER WABASH	51201070104	GRANT CO	INB0714_01	WILDCAT CREEK	E. COLI	C
UPPER WABASH	51201070104	GRANT CO	INB0714_T1005	WILDCAT CREEK - UNNAMED TRIBUTARY	E. COLI	C
UPPER WABASH	51201070104	MADISON CO	INB0714_T1006	POLEY WALK	E. COLI	C
UPPER WABASH	51201070104	TIPTON CO	INB0714_T1007	WILDCAT CREEK - UNNAMED TRIBUTARY	E. COLI	C
UPPER WABASH	51201070105	GRANT CO	INB0715_T1002	PRAIRIE RUN	E. COLI	C
UPPER WABASH	51201070106	HOWARD CO	INB0716_04	MUD CREEK	E. COLI	C
UPPER WABASH	51201070106	HOWARD CO	INB0716_T1001	IRWIN CREEK	E. COLI	C
UPPER WABASH	51201070106	HOWARD CO	INB0716_T1002	WILDCAT CREEK - UNNAMED TRIBUTARY	E. COLI	C
UPPER WABASH	51201070106	HOWARD CO	INB0716_T1003	WILDCAT CREEK - UNNAMED TRIBUTARY	E. COLI	C
UPPER WABASH	51201070107	HOWARD CO	INB0717_01	WILDCAT CREEK	E. COLI	C
UPPER WABASH	51201070107	HOWARD CO	INB0717_T1009	WILDCAT CREEK - UNNAMED TRIBUTARY	E. COLI	C
UPPER WABASH	51201070107	HOWARD CO	INB0717_T1010	WILDCAT CREEK - UNNAMED TRIBUTARY	E. COLI	C
UPPER WABASH	51201070107	HOWARD CO	INB0717_T1011	WILDCAT CREEK - UNNAMED TRIBUTARY	E. COLI	C
UPPER WABASH	51201070108	HOWARD CO	INB0718_01	KOKOMO CREEK	E. COLI	C
UPPER WABASH	51201070108	HOWARD CO	INB0718_02	KOKOMO CREEK	E. COLI	C
UPPER WABASH	51201070108	HOWARD CO	INB0718_T1006	KOKOMO CREEK - UNNAMED TRIBUTARY	E. COLI	C
UPPER WABASH	51201070108	HOWARD CO	INB0718_T1008	MARTIN-YOUNGMAN DITCH	E. COLI	C
UPPER WABASH	51201070201	CLINTON CO	INB0721_01	WILDCAT CREEK, MIDDLE FORK	E. COLI	D
UPPER WABASH	51201070201	CLINTON CO	INB0721_T1012	WILDCAT CREEK, MIDDLE FORK - UNNAMED TRIBUTARY	E. COLI	D
UPPER WABASH	51201070201	CLINTON CO	INB0721_T1013	WHITEMAN DITCH	E. COLI	D
UPPER WABASH	51201070201	CARROLL CO	INB0721_T1014	HARNESS DITCH	E. COLI	D
UPPER WABASH	51201070202	CARROLL CO	INB0722_01	WILDCAT CREEK, MIDDLE FORK	E. COLI	D
UPPER WABASH	51201070202	CLINTON CO	INB0722_01A	UNNAMED STREAM (CLINTON-CARROLL COUNTY LINE)	E. COLI	D
UPPER WABASH	51201070202	CARROLL CO	INB0722_T1010	WILDCAT CREEK, MIDDLE FORK - UNNAMED TRIBUTARY	E. COLI	D
UPPER WABASH	51201070202	CARROLL CO	INB0722_T1011	WILDCAT CREEK, MIDDLE FORK - UNNAMED TRIBUTARY	E. COLI	D
UPPER WABASH	51201070202	CLINTON CO	INB0722_T1014	ROBINSON BRANCH	E. COLI	D

Table A8: Impairments added to Category 5 of Indiana's Consolidated List pending TMDL approval.

BASIN NAME	HYDROLOGIC UNIT CODE	COUNTY	ASSESSMENT UNIT ID	ASSESSMENT UNIT NAME	CAUSE OF IMPAIRMENT	TMDL
UPPER WABASH	51201070203	CLINTON CO	INB0723_01	CAMPBELLS RUN	E. COLI	D
UPPER WABASH	51201070203	CLINTON CO	INB0723_02	CAMPBELLS RUN	E. COLI	D
UPPER WABASH	51201070203	CLINTON CO	INB0723_T1012	CRIPE RUN	E. COLI	D
UPPER WABASH	51201070204	CLINTON CO	INB0724_01	WILDCAT CREEK, MIDDLE FORK	E. COLI	D
UPPER WABASH	51201070204	CLINTON CO	INB0724_02A	WILDCAT CREEK, MIDDLE FORK - UNNAMED TRIBUTARY	E. COLI	D
UPPER WABASH	51201070204	CLINTON CO	INB0724_02B	WILDCAT CREEK, MIDDLE FORK - UNNAMED TRIBUTARY	E. COLI	D
UPPER WABASH	51201070204	CARROLL CO	INB0724_T1001	WILDCAT CREEK, MIDDLE FORK - UNNAMED TRIBUTARY	E. COLI	D
UPPER WABASH	51201070204	CLINTON CO	INB0724_T1002	WILDCAT CREEK, MIDDLE FORK - UNNAMED TRIBUTARY	E. COLI	D
UPPER WABASH	51201070204	CARROLL CO	INB0724_T1003	WILDCAT CREEK, MIDDLE FORK - UNNAMED TRIBUTARY	E. COLI	D
UPPER WABASH	51201070205	CLINTON CO	INB0725_01	WILDCAT CREEK, MIDDLE FORK	E. COLI	D
UPPER WABASH	51201070205	TIPPECANOE CO	INB0725_02	WILDCAT CREEK, MIDDLE FORK	E. COLI	D
UPPER WABASH	51201070205	TIPPECANOE CO	INB0725_02A	WILDCAT CREEK, MIDDLE FORK - UNNAMED TRIBUTARY	E. COLI	D
UPPER WABASH	51201070205	CLINTON CO	INB0725_T1013	DUNK CREEK	E. COLI	D
UPPER WABASH	51201070205	CLINTON CO	INB0725_T1014	HOG RUN	E. COLI	D
UPPER WABASH	51201070205	TIPPECANOE CO	INB0725_T1015	HOFFMAN DITCH	E. COLI	D
UPPER WABASH	5120107030010	CLINTON CO	INB0731_T1042	WILDCAT CREEK, MIDDLE FORK-UNNAMED TRIBUTARY	E. COLI	D
UPPER WABASH	5120107030010	CLINTON CO	INB0731_T1043	WHITEMAN DITCH	E. COLI	D
UPPER WABASH	51201070401	HOWARD CO	INB0741_03	WILDCAT CREEK, LITTLE, EAST FORK	E. COLI	E
UPPER WABASH	51201070401	HOWARD CO	INB0741_04	WILDCAT CREEK, LITTLE, WEST FORK	E. COLI	E
UPPER WABASH	51201070402	HOWARD CO	INB0742_04	WILDCAT CREEK, LITTLE	E. COLI	E
UPPER WABASH	51201070402	HOWARD CO	INB0742_T1004	CLAW CREEK	E. COLI	E
UPPER WABASH	51201070403	HOWARD CO	INB0743_04	WILDCAT CREEK	E. COLI	E
UPPER WABASH	51201070403	HOWARD CO	INB0743_T1006	SHAMBAUGH RUN	E. COLI	E
UPPER WABASH	51201070403	HOWARD CO	INB0743_T1007	KITTY RUN	E. COLI	E
UPPER WABASH	51201070403	HOWARD CO	INB0743_T1008	EDWARDS DITCH	E. COLI	E
UPPER WABASH	51201070403	HOWARD CO	INB0743_T1009	SPRING RUN	E. COLI	E

Table A8: Impairments added to Category 5 of Indiana's Consolidated List pending TMDL approval.

BASIN NAME	HYDROLOGIC UNIT CODE	COUNTY	ASSESSMENT UNIT ID	ASSESSMENT UNIT NAME	CAUSE OF IMPAIRMENT	TMDL
UPPER WABASH	51201070404	HOWARD CO	INB0744_01	HONEY CREEK	E. COLI	E
UPPER WABASH	51201070404	HOWARD CO	INB0744_02	HONEY CREEK, WEST	E. COLI	E
UPPER WABASH	51201070404	TIPTON CO	INB0744_T1001	HONEY CREEK - UNNAMED TRIBUTARY	E. COLI	E
UPPER WABASH	51201070404	HOWARD CO	INB0744_T1002	WALNUT FORK	E. COLI	E
UPPER WABASH	51201070405	HOWARD CO	INB0745_04	WILDCAT CREEK	E. COLI	E
UPPER WABASH	51201070405	HOWARD CO	INB0745_T1008	WILDCAT CREEK - UNNAMED TRIBUTARY	E. COLI	E
UPPER WABASH	51201070405	HOWARD CO	INB0745_T1009	WILDCAT CREEK - UNNAMED TRIBUTARY	E. COLI	E
UPPER WABASH	51201070405	HOWARD CO	INB0745_T1010	DEARINGER DITCH-KIDDLE DITCH	E. COLI	E
UPPER WABASH	51201070405	HOWARD CO	INB0745_T1011	WILDCAT CREEK - UNNAMED TRIBUTARY	E. COLI	E
UPPER WABASH	51201070405	HOWARD CO	INB0745_T1012	WILDCAT CREEK - UNNAMED TRIBUTARY	E. COLI	E
UPPER WABASH	51201070405	HOWARD CO	INB0745_T1013	WILDCAT CREEK - UNNAMED TRIBUTARY	E. COLI	E
UPPER WABASH	51201070406	CARROLL CO	INB0746_03A	WILDCAT CREEK - UNNAMED TRIBUTARY	E. COLI	E
UPPER WABASH	51201070406	CARROLL CO	INB0746_03B	WILDCAT CREEK - UNNAMED TRIBUTARY	E. COLI	E
UPPER WABASH	51201070406	CARROLL CO	INB0746_03C	WILDCAT CREEK - UNNAMED TRIBUTARY	E. COLI	E
UPPER WABASH	51201070406	CARROLL CO	INB0746_03D	WILDCAT CREEK - UNNAMED TRIBUTARY	E. COLI	E
UPPER WABASH	51201070406	HOWARD CO	INB0746_T1006	WILDCAT CREEK - UNNAMED TRIBUTARY	E. COLI	E
UPPER WABASH	51201070406	CARROLL CO	INB0746_T1007	WILDCAT CREEK - UNNAMED TRIBUTARY	E. COLI	E
UPPER WABASH	51201070406	CARROLL CO	INB0746_T1007	WILDCAT CREEK - UNNAMED TRIBUTARY	E. COLI	E
UPPER WABASH	51201070407	CARROLL CO	INB0747_01	WILDCAT CREEK	E. COLI	E
UPPER WABASH	51201070407	CARROLL CO	INB0747_T1004	HURRICANE CREEK	E. COLI	E
UPPER WABASH	51201070407	CARROLL CO	INB0747_T1005	WILDCAT CREEK - UNNAMED TRIBUTARY	E. COLI	E
UPPER WABASH	51201070408	CARROLL CO	INB0748_01	WILDCAT CREEK	E. COLI	E
UPPER WABASH	51201070408	CARROLL CO	INB0748_01A	WILDCAT CREEK - UNNAMED TRIBUTARY	E. COLI	E
UPPER WABASH	51201070408	CARROLL CO	INB0748_T1001	WILDCAT CREEK - UNNAMED TRIBUTARY	E. COLI	E
UPPER WABASH	51201070408	CARROLL CO	INB0748_T1002	WILDCAT CREEK - UNNAMED TRIBUTARY	E. COLI	E
UPPER WABASH	51201070408	CARROLL CO	INB0748_T1003	WILDCAT CREEK - UNNAMED TRIBUTARY	E. COLI	E

Table A8: Impairments added to Category 5 of Indiana's Consolidated List pending TMDL approval.

BASIN NAME	HYDROLOGIC UNIT CODE	COUNTY	ASSESSMENT UNIT ID	ASSESSMENT UNIT NAME	CAUSE OF IMPAIRMENT	TMDL
UPPER WABASH	51201070408	CARROLL CO	INB0748_T1004	WILDCAT CREEK - UNNAMED TRIBUTARY	E. COLI	E
UPPER WABASH	51201070409	TIPPECANOE CO	INB0749_01	WILDCAT CREEK	E. COLI	E
UPPER WABASH	51201070409	TIPPECANOE CO	INB0749_02	WILDCAT CREEK	E. COLI	E
UPPER WABASH	51201070409	TIPPECANOE CO	INB0749_03	WILDCAT CREEK	E. COLI	E
UPPER WABASH	51201070409	CARROLL CO	INB0749_T1003	WILDCAT CREEK - UNNAMED TRIBUTARY	E. COLI	E
UPPER WABASH	51201070409	TIPPECANOE CO	INB0749_T1004	WILDCAT CREEK - UNNAMED TRIBUTARY	E. COLI	E
UPPER WABASH	51201070409	TIPPECANOE CO	INB0749_T1005	WILDCAT CREEK - UNNAMED TRIBUTARY	E. COLI	E
UPPER WABASH	51201070409	TIPPECANOE CO	INB0749_T1006	DRY RUN	E. COLI	E
UPPER WABASH	5120107050010	TIPPECANOE CO	INB0751_T1028	WILDCAT CREEK	E. COLI	E

Table A9: Impairments added to Category 5 as a result of rotating basin assessments and assessment of new statewide macroinvertebrate data set conducted for the 2010 cycle.

BASIN	HYDROLOGIC UNIT CODE	COUNTY	ASSESSMENT UNIT ID	ASSESSMENT UNIT NAME	CAUSE OF IMPAIRMENT
GREAT LAKES	4100003050060	DEKALB CO	INA0356_01	FISH CREEK	IMPAIRED BIOTIC COMMUNITIES
GREAT LAKES	4100003090060	DEKALB CO	INA0396_T1069	LITTLE CEDAR CREEK	IMPAIRED BIOTIC COMMUNITIES
GREAT LAKES	4100004040080	ADAMS CO	INA0448_T1003B	BLUHM DITCH	IMPAIRED BIOTIC COMMUNITIES
GREAT LAKES	4100004060060	ALLEN CO	INA0466_T1013	LOWTHER NEUHAUS DITCH	IMPAIRED BIOTIC COMMUNITIES
UPPER WABASH	5120101090020	HUNTINGTON CO	INB0192_T1009	WABASH RIVER - BELOW HUNTINGTON LAKE DAM	IMPAIRED BIOTIC COMMUNITIES
UPPER WABASH	5120106050030	FULTON CO	INB0653_T1044	MILL CREEK AND TRIBUTARY	IMPAIRED BIOTIC COMMUNITIES
UPPER WABASH	5120106060050	STARKE CO	INB0665_00	HOUSE DITCH - MCGAFFEY BRANCH	IMPAIRED BIOTIC COMMUNITIES
UPPER WABASH	5120106080030	PULASKI CO	INB0683_00	MUD CREEK - HOFFMAN DITCH	IMPAIRED BIOTIC COMMUNITIES
UPPER WABASH	5120106120110	WHITE CO	INB06CB_00	HONEY CREEK - SHAFER DAM	IMPAIRED BIOTIC COMMUNITIES
LOWER WABASH	51201111801	KNOX CO	INB11K1_02	MARIA CREEK	IMPAIRED BIOTIC COMMUNITIES
LOWER WABASH	5120111200020	KNOX CO	INB11M2_00	KELSO CREEK-SNAPP CREEK	IMPAIRED BIOTIC COMMUNITIES
OHIO TRIBUTARIES	5140201060040	PERRY CO	INE0164_02	WINDING BRANCH (DOWNSTREAM OF CELINA LAKE)	IMPAIRED BIOTIC COMMUNITIES
GREAT MIAMI	5080001110010	RANDOLPH CO	ING01B1_00	GREENVILLE CREEK	DISSOLVED OXYGEN
GREAT MIAMI	5080001110010	RANDOLPH CO	ING01B1_00	GREENVILLE CREEK	E. COLI
GREAT MIAMI	5080001110010	RANDOLPH CO	ING01B1_00	GREENVILLE CREEK	NUTRIENTS
GREAT MIAMI	5080002070030	UNION CO	ING0273_00	LITTLE FOURMILE CREEK	DISSOLVED OXYGEN
GREAT MIAMI	5080002070030	UNION CO	ING0273_00	LITTLE FOURMILE CREEK	NUTRIENTS
GREAT MIAMI	5080002080020	UNION CO	ING0282_00	INDIAN CREEK-BRANDYWINE CREEK	DISSOLVED OXYGEN
GREAT MIAMI	5080002080020	UNION CO	ING0282_00	INDIAN CREEK-BRANDYWINE CREEK	E. COLI
GREAT MIAMI	5080002080020	UNION CO	ING0282_00	INDIAN CREEK-BRANDYWINE CREEK	NUTRIENTS
GREAT MIAMI	50800030202	RANDOLPH CO	ING0322_T1012	BLOOMINGPORT CREEK	DISSOLVED OXYGEN
GREAT MIAMI	50800030301	RANDOLPH CO	ING0331_01	NOLANDS FORK	DISSOLVED OXYGEN
GREAT MIAMI	50800030502	FRANKLIN CO	ING0352_01	SALT CREEK	DISSOLVED OXYGEN
GREAT MIAMI	50800030502	FRANKLIN CO	ING0352_01	SALT CREEK	E. COLI
GREAT MIAMI	50800030603	FRANKLIN CO	ING0363_T1008	JIM RUN	E. COLI
GREAT MIAMI	50800030604	FRANKLIN CO	ING0364_01	PIPE CREEK	E. COLI
GREAT MIAMI	50800030604	FRANKLIN CO	ING0364_T1003	WALNUT FORK	E. COLI
GREAT MIAMI	50800030707	WAYNE CO	ING0377_03	WHITEWATER RIVER, EAST FORK	E. COLI

Table A9: Impairments added to Category 5 as a result of rotating basin assessments and assessment of new statewide macroinvertebrate data set conducted for the 2010 cycle.

BASIN	HYDROLOGIC UNIT CODE	COUNTY	ASSESSMENT UNIT ID	ASSESSMENT UNIT NAME	CAUSE OF IMPAIRMENT
GREAT MIAMI	50800030708	WAYNE CO	ING0378_03	ELKHORN CREEK	E. COLI
GREAT MIAMI	50800030712	UNION CO	ING037C_02	SILVER CREEK	E. COLI
GREAT MIAMI	50800030712	UNION CO	ING037C_03	SILVER CREEK	E. COLI
GREAT MIAMI	50800030712	UNION CO	ING037C_T1010	SILVER CREEK - UNNAMED TRIBUTARY	E. COLI
GREAT MIAMI	50800030712	UNION CO	ING037C_T1011	SILVER CREEK - UNNAMED TRIBUTARY	E. COLI
GREAT MIAMI	50800030712	UNION CO	ING037C_T1012	SILVER CREEK - UNNAMED TRIBUTARY	E. COLI
GREAT MIAMI	50800030712	UNION CO	ING037C_T1013	WHITEWATER LAKE INLET	E. COLI
GREAT MIAMI	5080003070130	UNION CO	ING037D_00	SILVER CREEK – WHITEWATER LAKE	NUTRIENTS
GREAT MIAMI	50800030713	UNION CO	ING037D_02	RICHLAND CREEK	E. COLI
GREAT MIAMI	50800030714	UNION CO	ING037E_05	HANNA CREEK	DISSOLVED OXYGEN
GREAT MIAMI	50800030714	UNION CO	ING037E_06	HANNA CREEK	DISSOLVED OXYGEN
GREAT MIAMI	50800030714	UNION CO	ING037E_06	HANNA CREEK	E. COLI
GREAT MIAMI	50800030714	UNION CO	ING037E_T1001	DUBOIS CREEK	E. COLI
GREAT MIAMI	50800030716	UNION CO	ING037G_01	TEMPLETON CREEK	DISSOLVED OXYGEN
GREAT MIAMI	50800030716	UNION CO	ING037G_01	TEMPLETON CREEK	E. COLI
GREAT MIAMI	50800030716	FRANKLIN CO	ING037G_T1001	WHITEWATER RIVER, EAST FORK - UNNAMED TRIBUTARY	DISSOLVED OXYGEN
GREAT MIAMI	50800030716	FRANKLIN CO	ING037G_T1001	WHITEWATER RIVER, EAST FORK - UNNAMED TRIBUTARY	E. COLI
GREAT MIAMI	50800030716	FRANKLIN CO	ING037G_T1002	WHITEWATER RIVER, EAST FORK - UNNAMED TRIBUTARY	DISSOLVED OXYGEN
GREAT MIAMI	50800030716	FRANKLIN CO	ING037G_T1002	WHITEWATER RIVER, EAST FORK - UNNAMED TRIBUTARY	E. COLI
GREAT MIAMI	50800030717	UNION CO	ING037H_T1001	WHITEWATER RIVER, EAST FORK - UNNAMED TRIBUTARY	NUTRIENTS
GREAT MIAMI	50800030717	UNION CO	ING037H_T1003	WHITEWATER RIVER, EAST FORK - UNNAMED TRIBUTARY	NUTRIENTS
GREAT MIAMI	50800030717	FRANKLIN CO	ING037H_T1006	WHITEWATER RIVER, EAST FORK - UNNAMED TRIBUTARY	NUTRIENTS
GREAT MIAMI	50800030717	FRANKLIN CO	ING037H_T1007	WHITEWATER RIVER, EAST FORK - UNNAMED TRIBUTARY	NUTRIENTS
GREAT MIAMI	50800030804	FRANKLIN CO	ING0384_01	WHITEWATER RIVER	DISSOLVED OXYGEN
GREAT MIAMI	50800030804	FRANKLIN CO	ING0384_01	WHITEWATER RIVER	E. COLI
GREAT MIAMI	50800030804	FRANKLIN CO	ING0384_T1003	LITTLE CEDAR CREEK	DISSOLVED OXYGEN

Table A9: Impairments added to Category 5 as a result of rotating basin assessments and assessment of new statewide macroinvertebrate data set conducted for the 2010 cycle.

BASIN	HYDROLOGIC UNIT CODE	COUNTY	ASSESSMENT UNIT ID	ASSESSMENT UNIT NAME	CAUSE OF IMPAIRMENT
GREAT MIAMI	50800030804	FRANKLIN CO	ING0384_T1003	LITTLE CEDAR CREEK	E. COLI
GREAT MIAMI	50800030806	FRANKLIN CO	ING0386_02	JOHNSON FORK	DISSOLVED OXYGEN
GREAT MIAMI	50800030806	FRANKLIN CO	ING0386_02	JOHNSON FORK	E. COLI
GREAT MIAMI	50800030806	FRANKLIN CO	ING0386_T1006	CRANES RUN	DISSOLVED OXYGEN
GREAT MIAMI	50800030806	FRANKLIN CO	ING0386_T1006	CRANES RUN	E. COLI
GREAT MIAMI	50800030806	FRANKLIN CO	ING0386_T1007	JOHNSON FORK - UNNAMED TRIBUTARY	DISSOLVED OXYGEN
GREAT MIAMI	50800030806	FRANKLIN CO	ING0386_T1007	JOHNSON FORK - UNNAMED TRIBUTARY	E. COLI
GREAT MIAMI	50800030808	FRANKLIN CO	ING0388_01	SOURS RUN	E. COLI
GREAT MIAMI	50800030808	FRANKLIN CO	ING0388_T1005	SOURS RUN - UNNAMED TRIBUTARY	E. COLI
GREAT MIAMI	50800030808	FRANKLIN CO	ING0388_T1007	SATER RUN	E. COLI
GREAT LAKES	4050001090020	STEUBEN CO	INJ0192_00	CROOKED CREEK/OTTER LAKES	IMPAIRED BIOTIC COMMUNITIES
GREAT LAKES	4050001110110	LAGRANGE CO	INJ01BB_T1007	TURKEY CREEK - UNNAMED TRIBUTARY	IMPAIRED BIOTIC COMMUNITIES
GREAT LAKES	4050001200050	KOSCIUSKO CO	INJ01M5_T1318	TURKEY CREEK	IMPAIRED BIOTIC COMMUNITIES
GREAT LAKES	4050001200060	KOSCIUSKO CO	INJ01M6_02	OMAR-NEFF DITCH (EAST OF FULLER ARM DITCH)	IMPAIRED BIOTIC COMMUNITIES
GREAT LAKES	4050001200090	ELKHART CO	INJ01M9_00	DAUSMAN DITCH	IMPAIRED BIOTIC COMMUNITIES
GREAT LAKES	4050001230030	ELKHART CO	INJ01R3_T1306	BAUGO CREEK	IMPAIRED BIOTIC COMMUNITIES
GREAT LAKES	4050001240020	ST. JOSEPH CO	INJ01T2_T1324	WILLOW CREEK AND TRIB	IMPAIRED BIOTIC COMMUNITIES
UPPER ILLINOIS	71200010403	LAPORTE CO	INK0143_01	TRAVIS DITCH	IMPAIRED BIOTIC COMMUNITIES
UPPER ILLINOIS	71200010903	JASPER CO	INK0193_T1003	SCHATZLEY DITCH	IMPAIRED BIOTIC COMMUNITIES
UPPER ILLINOIS	7120003030060	LAKE CO	INK0336_T1002	LITTLE CALUMET RIVER (MUNSTER, IN)	IMPAIRED BIOTIC COMMUNITIES
OHIO TRIBUTARIES	5140101030040	JEFFERSON CO	INN0134_00	INDIAN KENTUCK CREEK-SEALS FORK	IMPAIRED BIOTIC COMMUNITIES
OHIO TRIBUTARIES	5140104080030	FLOYD CO	INN0483_00	INDIAN CREEK-GALENA	IMPAIRED BIOTIC COMMUNITIES
PATOKA RIVER	5120209010030	ORANGE CO	INP0913_00	PATOKA RIVER-HOGS DEFEAT CREEK	DISSOLVED OXYGEN
PATOKA RIVER	5120209010030	ORANGE CO	INP0913_00	PATOKA RIVER-HOGS DEFEAT CREEK	E. COLI
PATOKA RIVER	5120209010040	ORANGE CO	INP0914_00	PATOKA RIVER-DILLARD CREEK	DISSOLVED OXYGEN
PATOKA RIVER	5120209010050	ORANGE CO	INP0915_00	YOUNGS CREEK	E. COLI
PATOKA RIVER	5120209010100	CRAWFORD CO	INP091A_00	LICK CREEK-RITTER CREEK	E. COLI
PATOKA RIVER	5120209010100	CRAWFORD CO	INP091A_00	LICK CREEK-RITTER CREEK	NUTRIENTS

Table A9: Impairments added to Category 5 as a result of rotating basin assessments and assessment of new statewide macroinvertebrate data set conducted for the 2010 cycle.

BASIN	HYDROLOGIC UNIT CODE	COUNTY	ASSESSMENT UNIT ID	ASSESSMENT UNIT NAME	CAUSE OF IMPAIRMENT
PATOKA RIVER	5120209020040	DUBOIS CO	INP0924_00	PATOKA RIVER-DUBOIS TRIBUTARYS	DISSOLVED OXYGEN
PATOKA RIVER	5120209020040	DUBOIS CO	INP0924_00	PATOKA RIVER-DUBOIS TRIBUTARYS	E. COLI
PATOKA RIVER	5120209020040	DUBOIS CO	INP0924_T1003	PATOKA RIVER	E. COLI
PATOKA RIVER	5120209020050	DUBOIS CO	INP0925_00	POISON CREEK-BAUER CREEK	E. COLI
PATOKA RIVER	5120209020060	DUBOIS CO	INP0926_T1004	PATOKA RIVER-LOND DITCH	E. COLI
PATOKA RIVER	5120209020060	DUBOIS CO	INP0926_T1004	PATOKA RIVER-LOND DITCH	IMPAIRED BIOTIC COMMUNITIES
PATOKA RIVER	5120209020080	DUBOIS CO	INP0928_T1005	PATOKA RIVER	E. COLI
PATOKA RIVER	5120209020080	DUBOIS CO	INP0928_T1005	PATOKA RIVER	IMPAIRED BIOTIC COMMUNITIES
PATOKA RIVER	5120209030010	DUBOIS CO	INP0931_00	HALL CREEK-HEADWATERS	IMPAIRED BIOTIC COMMUNITIES
PATOKA RIVER	5120209030050	DUBOIS CO	INP0935_00	FLAT CREEK-LOWER	E. COLI
PATOKA RIVER	5120209030060	DUBOIS CO	INP0936_00	STRAIGHT RIVER	E. COLI
PATOKA RIVER	5120209040010	SPENCER CO	INP0941_00	HUNLEY CREEK-HEADWATERS	DISSOLVED OXYGEN
PATOKA RIVER	5120209040010	SPENCER CO	INP0941_00	HUNLEY CREEK-HEADWATERS	IMPAIRED BIOTIC COMMUNITIES
PATOKA RIVER	5120209040020	DUBOIS CO	INP0942_00	HUNLEY CREEK-HALO RUN/GREEN CREEK	E. COLI
PATOKA RIVER	5120209040020	DUBOIS CO	INP0942_00	HUNLEY CREEK-HALO RUN/GREEN CREEK	IMPAIRED BIOTIC COMMUNITIES
PATOKA RIVER	5120209040020	DUBOIS CO	INP0942_00	HUNLEY CREEK-HALO RUN/GREEN CREEK	NUTRIENTS
PATOKA RIVER	5120209040030	DUBOIS CO	INP0943_00	HUNLEY CREEK-INDIAN CREEK	DISSOLVED OXYGEN
PATOKA RIVER	5120209040030	DUBOIS CO	INP0943_00	HUNLEY CREEK-INDIAN CREEK	IMPAIRED BIOTIC COMMUNITIES
PATOKA RIVER	5120209040040	DUBOIS CO	INP0944_00	SHORT CREEK	IMPAIRED BIOTIC COMMUNITIES
PATOKA RIVER	5120209040050	DUBOIS CO	INP0945_00	BRUNER CREEK	DISSOLVED OXYGEN
PATOKA RIVER	5120209040060	DUBOIS CO	INP0946_00	PATOKA RIVER-LOWER HUNLEY CREEK TRIBUTARYS	IMPAIRED BIOTIC COMMUNITIES
PATOKA RIVER	5120209040060	DUBOIS CO	INP0946_T1006	PATOKA RIVER	E. COLI
PATOKA RIVER	5120209040070	DUBOIS CO	INP0947_T1007	PATOKA RIVER	IMPAIRED BIOTIC COMMUNITIES
PATOKA RIVER	5120209040070	DUBOIS CO	INP0947_T1025	OUTLET OF HUNTINGBURG CITY LAKE	DISSOLVED OXYGEN
PATOKA RIVER	5120209040080	DUBOIS CO	INP0948_00	PATOKA RIVER-CROOKED/ALTAR CREEKS	E. COLI
PATOKA RIVER	5120209040080	DUBOIS CO	INP0948_00	PATOKA RIVER-CROOKED/ALTAR CREEKS	NUTRIENTS

Table A9: Impairments added to Category 5 as a result of rotating basin assessments and assessment of new statewide macroinvertebrate data set conducted for the 2010 cycle.

BASIN	HYDROLOGIC UNIT CODE	COUNTY	ASSESSMENT UNIT ID	ASSESSMENT UNIT NAME	CAUSE OF IMPAIRMENT
PATOKA RIVER	5120209040080	DUBOIS CO	INP0948_T1008	PATOKA RIVER	DISSOLVED OXYGEN
PATOKA RIVER	5120209040080	DUBOIS CO	INP0948_T1008	PATOKA RIVER	E. COLI
PATOKA RIVER	5120209040080	DUBOIS CO	INP0948_T1008	PATOKA RIVER	IMPAIRED BIOTIC COMMUNITIES
PATOKA RIVER	5120209040080	DUBOIS CO	INP0948_T1008	PATOKA RIVER	NUTRIENTS
PATOKA RIVER	5120209050020	PIKE CO	INP0952_00	FLAT CREEK-BUCK CREEK	DISSOLVED OXYGEN
PATOKA RIVER	5120209050020	PIKE CO	INP0952_00	FLAT CREEK-BUCK CREEK	IMPAIRED BIOTIC COMMUNITIES
PATOKA RIVER	5120209060020	PIKE CO	INP0962_00	PATOKA RIVER-ROCK CREEK TRIBUTARYS	DISSOLVED OXYGEN
PATOKA RIVER	5120209060020	PIKE CO	INP0962_00	PATOKA RIVER-ROCK CREEK TRIBUTARYS	E. COLI
PATOKA RIVER	5120209060020	PIKE CO	INP0962_00	PATOKA RIVER-ROCK CREEK TRIBUTARYS	IMPAIRED BIOTIC COMMUNITIES
PATOKA RIVER	5120209060030	PIKE CO	INP0963_00	CUP CREEK	E. COLI
PATOKA RIVER	5120209060030	PIKE CO	INP0963_00	CUP CREEK	IMPAIRED BIOTIC COMMUNITIES
PATOKA RIVER	5120209060050	PIKE CO	INP0965_T1012	PATOKA RIVER	IMPAIRED BIOTIC COMMUNITIES
PATOKA RIVER	5120209060050	PIKE CO	INP0965_T1012	PATOKA RIVER	MERCURY (WATER)
PATOKA RIVER	5120209060080	PIKE CO	INP0968_T1014	PATOKA RIVER	IMPAIRED BIOTIC COMMUNITIES
PATOKA RIVER	5120209070010	PIKE CO	INP0971_00	SOUTH FORK PATOKA R-UNNAMED TRIBUTARY	IMPAIRED BIOTIC COMMUNITIES
PATOKA RIVER	5120209070010	PIKE CO	INP0971_T1021	SOUTH FORK PATOKA RIVER	DISSOLVED OXYGEN
PATOKA RIVER	5120209070010	PIKE CO	INP0971_T1021	SOUTH FORK PATOKA RIVER	E. COLI
PATOKA RIVER	5120209070010	PIKE CO	INP0971_T1021	SOUTH FORK PATOKA RIVER	IMPAIRED BIOTIC COMMUNITIES
PATOKA RIVER	5120209070010	PIKE CO	INP0971_T1021	SOUTH FORK PATOKA RIVER	pH
PATOKA RIVER	5120209070020	PIKE CO	INP0972_00	HOUCHIN DITCH	IMPAIRED BIOTIC COMMUNITIES
PATOKA RIVER	5120209070020	PIKE CO	INP0972_T1022	SOUTH FORK PATOKA RIVER	E. COLI
PATOKA RIVER	5120209070030	PIKE CO	INP0973_00	SOUTH FORK PATOKA R-SPURGEON TRIBUTARYS	IMPAIRED BIOTIC COMMUNITIES
PATOKA RIVER	5120209070030	PIKE CO	INP0973_T1023	SOUTH FORK PATOKA RIVER	E. COLI
PATOKA RIVER	5120209070040	PIKE CO	INP0974_00	HONEY CREEK (SOUTH FORK PATOKA) TRIBUTARYS	E. COLI
PATOKA RIVER	5120209070040	PIKE CO	INP0974_00	HONEY CREEK (SOUTH FORK PATOKA) TRIBUTARYS	IMPAIRED BIOTIC COMMUNITIES
PATOKA RIVER	5120209070050	GIBSON CO	INP0975_00	SOUTH FORK PATOKA R-WHEELER/LICK CREEKS	IMPAIRED BIOTIC COMMUNITIES

Table A9: Impairments added to Category 5 as a result of rotating basin assessments and assessment of new statewide macroinvertebrate data set conducted for the 2010 cycle.

BASIN	HYDROLOGIC UNIT CODE	COUNTY	ASSESSMENT UNIT ID	ASSESSMENT UNIT NAME	CAUSE OF IMPAIRMENT
PATOKA RIVER	5120209080010	GIBSON CO	INP0981_00	ROBINSON/BIG CREEKS TRIBUTARYS	IMPAIRED BIOTIC COMMUNITIES
PATOKA RIVER	5120209080010	GIBSON CO	INP0981_00	ROBINSON/BIG CREEKS TRIBUTARYS	NUTRIENTS
PATOKA RIVER	5120209080020	GIBSON CO	INP0982_00	EAST FORK KEG CREEK	IMPAIRED BIOTIC COMMUNITIES
PATOKA RIVER	5120209080020	GIBSON CO	INP0982_00	EAST FORK KEG CREEK	NUTRIENTS
PATOKA RIVER	5120209080070	GIBSON CO	INP0987_T1019	PATOKA RIVER	E. COLI
PATOKA RIVER	5120209080070	GIBSON CO	INP0987_T1019	PATOKA RIVER	IMPAIRED BIOTIC COMMUNITIES
PATOKA RIVER	5120209080080	GIBSON CO	INP0988_T1020	PATOKA RIVER	IMPAIRED BIOTIC COMMUNITIES
OHIO TRIBUTARIES	5090203080050	OHIO CO	INV0385_01	LAUGHERY CREEK	IMPAIRED BIOTIC COMMUNITIES
WEST FORK WHITE	5120201010020	RANDOLPH CO	INW0112_T1002	WHITE RIVER	IMPAIRED BIOTIC COMMUNITIES
WEST FORK WHITE	5120201040050	MADISON CO	INW0145_T1016	KILLBUCK CREEK	IMPAIRED BIOTIC COMMUNITIES
WEST FORK WHITE	5120201050060	MADISON CO	INW0156_T1023	PIPE CREEK	IMPAIRED BIOTIC COMMUNITIES
WEST FORK WHITE	5120201070020	HAMILTON CO	INW0172_T1032	WHITE RIVER - DUCK CR TO RIVERWOOD	E. COLI
WEST FORK WHITE	5120201080010	TIPTON CO	INW0181_00	COX DITCH-CHRISTY/KIGIN DITCHES	E. COLI
WEST FORK WHITE	5120201090050	MARION CO	INW0195_M1054	WHITE RIVER-HAVERSTICK CREEK/HOWLAND DITCH TRIBUTARYS	E. COLI
WEST FORK WHITE	5120201110020	MARION CO	INW01B2_00	INDIAN LAKE/LAWRENCE CREEK	E. COLI
WEST FORK WHITE	5120201130020	MARION CO	INW01D2_M1059	WHITE RIVER	E. COLI
WEST FORK WHITE	5120201130110	JOHNSON CO	INW01DB_00	PLEASANT RUN CREEK-BUFFALO CREEK	IMPAIRED BIOTIC COMMUNITIES
WEST FORK WHITE	5120201140130	MORGAN CO	INW01ED_M1082	WHITE RIVER-HENDERSON BRIDGE	E. COLI
WEST FORK WHITE	5120201150020	HENDRICKS CO	INW01F2_T1084	WHITE LICK CREEK	E. COLI
WEST FORK WHITE	5120201150140	MARION CO	INW01FE_T1107	EAST FORK WHITE LICK CREEK	E. COLI
WEST FORK WHITE	5120201150150	HENDRICKS CO	INW01FF_T1124	EAST FORK WHITE LICK CREEK	E. COLI
WEST FORK WHITE	5120201160010	MORGAN CO	INW01G1_M1092	WHITE RIVER	MERCURY (WATER)
WEST FORK WHITE	5120201160060	MORGAN CO	INW01G6_M1094	WHITE RIVER	E. COLI
WEST FORK WHITE	5120201170070	MORGAN CO	INW01H7_T1103	INDIAN CREEK	E. COLI
WEST FORK WHITE	5120202010030	BROWN CO	INW0213_00	BEANBLOSSOM CREEK	E. COLI
WEST FORK WHITE	5120202020010	OWEN CO	INW0221_M1009	WHITE RIVER	E. COLI

Table A9: Impairments added to Category 5 as a result of rotating basin assessments and assessment of new statewide macroinvertebrate data set conducted for the 2010 cycle.

BASIN	HYDROLOGIC UNIT CODE	COUNTY	ASSESSMENT UNIT ID	ASSESSMENT UNIT NAME	CAUSE OF IMPAIRMENT
WEST FORK WHITE	5120202020010	OWEN CO	INW0221_M1009	WHITE RIVER	IMPAIRED BIOTIC COMMUNITIES
WEST FORK WHITE	5120202020010	OWEN CO	INW0221_M1009	WHITE RIVER	NUTRIENTS
WEST FORK WHITE	5120202020030	OWEN CO	INW0223_T1018	MCCORMICKS CREEK	DISSOLVED OXYGEN
WEST FORK WHITE	5120202020030	OWEN CO	INW0223_T1018	MCCORMICKS CREEK	E. COLI
WEST FORK WHITE	5120202020030	OWEN CO	INW0223_T1018	MCCORMICKS CREEK	IMPAIRED BIOTIC COMMUNITIES
WEST FORK WHITE	5120202020080	OWEN CO	INW0228_00	RACCOON CREEK-LICK CREEK	E. COLI
WEST FORK WHITE	5120202020140	OWEN CO	INW022E_00	FISH CREEK	E. COLI
WEST FORK WHITE	5120202020140	OWEN CO	INW022E_00	FISH CREEK	IMPAIRED BIOTIC COMMUNITIES
WEST FORK WHITE	5120202030010	GREENE CO	INW0231_M1026	WHITE RIVER	NUTRIENTS
WEST FORK WHITE	5120202040030	GREENE CO	INW0243_T1021	RICHLAND CREEK	E. COLI
WEST FORK WHITE	5120202040090	GREENE CO	INW0249_T1024	PLUMMER CREEK	E. COLI
WEST FORK WHITE	5120202050080	GREENE CO	INW0258_00	FOUR MILE CREEK-TIMMONS DITCH (GREENE)	E. COLI
WEST FORK WHITE	5120202050080	GREENE CO	INW0258_00	FOUR MILE CREEK-TIMMONS DITCH (GREENE)	IMPAIRED BIOTIC COMMUNITIES
WEST FORK WHITE	5120202050090	DAVIESS CO	INW0259_M1032	WHITE RIVER	E. COLI
WEST FORK WHITE	5120202050090	DAVIESS CO	INW0259_M1032	WHITE RIVER	IMPAIRED BIOTIC COMMUNITIES
WEST FORK WHITE	5120202070050	KNOX CO	INW0275_M1037	WHITE RIVER - WHEATLAND	E. COLI
WEST FORK WHITE	5120202080040	DAVIESS CO	INW0284_00	FLAT CREEK AND OTHER TRIBUTARYS	DISSOLVED OXYGEN
WEST FORK WHITE	5120202080040	DAVIESS CO	INW0284_00	FLAT CREEK AND OTHER TRIBUTARYS	E. COLI
WEST FORK WHITE	5120202080040	DAVIESS CO	INW0284_00	FLAT CREEK AND OTHER TRIBUTARYS	NUTRIENTS
WEST FORK WHITE	5120202080070	DAVIESS CO	INW0287_00	KILLION CANAL AND OTHER TRIBUTARIES	E. COLI
WEST FORK WHITE	5120202090070	DAVIESS CO	INW0297_M1040	WHITE RIVER	IMPAIRED BIOTIC COMMUNITIES
WEST FORK WHITE	5120202100120	KNOX CO	INW02AC_M1056	WHITE RIVER	IMPAIRED BIOTIC COMMUNITIES
WEST FORK WHITE	5120203060070	MORGAN CO	INW0367_00	MUD CREEK-LOWER (HENDRICKS)	E. COLI
WEST FORK WHITE	5120203060100	PUTNAM CO	INW036A_00	MILL CREEK-COTTON/BELLE UNION BRANCHES	E. COLI

Table A9: Impairments added to Category 5 as a result of rotating basin assessments and assessment of new statewide macroinvertebrate data set conducted for the 2010 cycle.

BASIN	HYDROLOGIC UNIT CODE	COUNTY	ASSESSMENT UNIT ID	ASSESSMENT UNIT NAME	CAUSE OF IMPAIRMENT
WEST FORK WHITE	5120203060120	PUTNAM CO	INW036C_00	MILL CREEK-VERMILLION/HIGGENS BRANCHES	E. COLI
WEST FORK WHITE	5120203060130	OWEN CO	INW036D_00	MILL CREEK-SAND BRANCH	E. COLI
WEST FORK WHITE	5120203080040	CLAY CO	INW0384_00	BIRCH CREEK-LITTLE BIRCH CREEK	DISSOLVED OXYGEN
WEST FORK WHITE	5120203080040	CLAY CO	INW0384_00	BIRCH CREEK-LITTLE BIRCH CREEK	E. COLI
WEST FORK WHITE	5120203080040	CLAY CO	INW0384_00	BIRCH CREEK-LITTLE BIRCH CREEK	IMPAIRED BIOTIC COMMUNITIES
WEST FORK WHITE	5120203080040	CLAY CO	INW0384_00	BIRCH CREEK-LITTLE BIRCH CREEK	NUTRIENTS
WEST FORK WHITE	5120203090040	CLAY CO	INW0394_T1016	EEL RIVER	E. COLI
WEST FORK WHITE	5120203090040	CLAY CO	INW0394_T1016	EEL RIVER	IMPAIRED BIOTIC COMMUNITIES
WEST FORK WHITE	5120203090050	CLAY CO	INW0395_T1019	CONNELLY DITCH-HEADWATERS	E. COLI
WEST FORK WHITE	5120203090050	CLAY CO	INW0395_T1019	CONNELLY DITCH-HEADWATERS	IMPAIRED BIOTIC COMMUNITIES
EAST FORK WHITE	5120204010020	HENRY CO	INW0412_T1002	BIG BLUE RIVER	E. COLI
EAST FORK WHITE	5120204010020	HENRY CO	INW0412_T1002	BIG BLUE RIVER	IMPAIRED BIOTIC COMMUNITIES
EAST FORK WHITE	5120204010050	HENRY CO	INW0415_T1004	BIG BLUE RIVER	NUTRIENTS
EAST FORK WHITE	5120204060010	HANCOCK COUNTY	INW0461_T1029	SUGAR CREEK (DS OF GRAIN DITCH)	DISSOLVED OXYGEN
EAST FORK WHITE	5120204060010	HANCOCK COUNTY	INW0461_T1029	SUGAR CREEK (DS OF GRAIN DITCH)	E. COLI
EAST FORK WHITE	5120204060010	HANCOCK COUNTY	INW0461_T1029	SUGAR CREEK (DS OF GRAIN DITCH)	NUTRIENTS
EAST FORK WHITE	5120204080060	JOHNSON CO	INW0486_T1095	LEATHERWOOD CREEK	DISSOLVED OXYGEN
EAST FORK WHITE	5120204080060	JOHNSON CO	INW0486_T1095	LEATHERWOOD CREEK	E. COLI
EAST FORK WHITE	5120204080060	JOHNSON CO	INW0486_T1095	LEATHERWOOD CREEK	IMPAIRED BIOTIC COMMUNITIES
EAST FORK WHITE	5120205020080	RUSH CO	INW0528_T1008	FLATROCK RIVER-GAS WELLS	E. COLI
EAST FORK WHITE	5120205040050	RUSH CO	INW0545_00	MUD CREEK-HODGE DITCH	DISSOLVED OXYGEN
EAST FORK WHITE	5120205040050	RUSH CO	INW0545_00	MUD CREEK-HODGE DITCH	E. COLI
EAST FORK WHITE	5120205040050	RUSH CO	INW0545_00	MUD CREEK-HODGE DITCH	NUTRIENTS
EAST FORK WHITE	5120206010030	RUSH CO	INW0613_00	CLIFTY CREEK, NORTH FORK (HEADWATER)	E. COLI
EAST FORK WHITE	5120206010030	RUSH CO	INW0613_T1001	CLIFTY CREEK, NORTH FORK - UNNAMED TRIBUTARY	E. COLI

Table A9: Impairments added to Category 5 as a result of rotating basin assessments and assessment of new statewide macroinvertebrate data set conducted for the 2010 cycle.

BASIN	HYDROLOGIC UNIT CODE	COUNTY	ASSESSMENT UNIT ID	ASSESSMENT UNIT NAME	CAUSE OF IMPAIRMENT
EAST FORK WHITE	5120206030060	DECATUR CO	INW0636_01	COBBS FORK (DS OF FALL BRANCH)	DISSOLVED OXYGEN
EAST FORK WHITE	5120206030120	DECATUR CO	INW063C_00	WYALOOSING CREEK-HEADWATERS	IMPAIRED BIOTIC COMMUNITIES
EAST FORK WHITE	5120206030190	BARTHOLOMEW CO	INW063K_T1011	SAND CREEK	DISSOLVED OXYGEN
EAST FORK WHITE	5120206030190	BARTHOLOMEW CO	INW063K_T1011	SAND CREEK	E. COLI
EAST FORK WHITE	5120206050040	BARTHOLOMEW CO	INW0654_00	EAST FORK WHITE CREEK-UPPER	IMPAIRED BIOTIC COMMUNITIES
EAST FORK WHITE	5120207010010	RIPLEY CO	INW0711_00	BIG CREEK-HEADWATERS (RIPLEY)	IMPAIRED BIOTIC COMMUNITIES
EAST FORK WHITE	5120207010020	JEFFERSON CO	INW0712_00	BIG CREEK-MARBLE CREEK	IMPAIRED BIOTIC COMMUNITIES
EAST FORK WHITE	5120207010030	JEFFERSON CO	INW0713_00	BIG CREEK	IMPAIRED BIOTIC COMMUNITIES
EAST FORK WHITE	5120207010040	JEFFERSON CO	INW0714_00	MIDDLE FORK CREEK (JEFFERSON)	E. COLI
EAST FORK WHITE	5120207010040	JEFFERSON CO	INW0714_00	MIDDLE FORK CREEK (JEFFERSON)	IMPAIRED BIOTIC COMMUNITIES
EAST FORK WHITE	5120207010060	JEFFERSON CO	INW0716_T1007	HARBERTS CREEK	IMPAIRED BIOTIC COMMUNITIES
EAST FORK WHITE	5120207020010	RIPLEY CO	INW0721_00	GRAHAM CREEK-HEADWATERS	DISSOLVED OXYGEN
EAST FORK WHITE	5120207020010	RIPLEY CO	INW0721_00	GRAHAM CREEK-HEADWATERS	NUTRIENTS
EAST FORK WHITE	5120207020020	RIPLEY CO	INW0722_00	NORTH FORK GRAHAM CREEK	DISSOLVED OXYGEN
EAST FORK WHITE	5120207020030	RIPLEY CO	INW0723_00	GRAHAM CREEK-CAMPFIRE CREEK	DISSOLVED OXYGEN
EAST FORK WHITE	5120207020040	RIPLEY CO	INW0724_00	LITTLE GRAHAM CREEK-HEADWATERS	DISSOLVED OXYGEN
EAST FORK WHITE	5120207020040	RIPLEY CO	INW0724_00	LITTLE GRAHAM CREEK-HEADWATERS	IMPAIRED BIOTIC COMMUNITIES
EAST FORK WHITE	5120207020040	RIPLEY CO	INW0724_00	LITTLE GRAHAM CREEK-HEADWATERS	NUTRIENTS
EAST FORK WHITE	5120207020040	RIPLEY CO	INW0724_00	LITTLE GRAHAM CREEK-HEADWATERS	pH
EAST FORK WHITE	5120207020050	RIPLEY CO	INW0725_00	LITTLE GRAHAM-HORSE & POPLAR BRANCH	DISSOLVED OXYGEN
EAST FORK WHITE	5120207020050	RIPLEY CO	INW0725_00	LITTLE GRAHAM-HORSE & POPLAR BRANCH	IMPAIRED BIOTIC COMMUNITIES
EAST FORK WHITE	5120207020050	RIPLEY CO	INW0725_00	LITTLE GRAHAM-HORSE & POPLAR BRANCH	NUTRIENTS
EAST FORK WHITE	5120207020050	RIPLEY CO	INW0725_00	LITTLE GRAHAM-HORSE & POPLAR BRANCH	pH
EAST FORK WHITE	5120207050010	DECATUR CO	INW0751_00	NORTH FORK VERNON FORK-HEADWATERS	DISSOLVED OXYGEN
EAST FORK WHITE	5120207050010	DECATUR CO	INW0751_00	NORTH FORK VERNON FORK-HEADWATERS	IMPAIRED BIOTIC COMMUNITIES
EAST FORK WHITE	5120207050010	DECATUR CO	INW0751_00	NORTH FORK VERNON FORK-HEADWATERS	NUTRIENTS

Table A9: Impairments added to Category 5 as a result of rotating basin assessments and assessment of new statewide macroinvertebrate data set conducted for the 2010 cycle.

BASIN	HYDROLOGIC UNIT CODE	COUNTY	ASSESSMENT UNIT ID	ASSESSMENT UNIT NAME	CAUSE OF IMPAIRMENT
EAST FORK WHITE	5120207050010	DECATUR CO	INW0751_00	NORTH FORK VERNON FORK-HEADWATERS	pH
EAST FORK WHITE	5120207050020	RIPLEY CO	INW0752_00	NORTH FORK VERNON FORK-SYMRNA	NUTRIENTS
EAST FORK WHITE	5120207050020	RIPLEY CO	INW0752_00	NORTH FORK VERNON FORK-SYMRNA	pH
EAST FORK WHITE	5120207050070	JENNINGS CO	INW0757_00	BRUSH CREEK (JENNINGS)	NUTRIENTS
EAST FORK WHITE	5120207050080	JENNINGS CO	INW0758_00	NORTH FORK-PLEASANT RUN/LONG BRANCH	IMPAIRED BIOTIC COMMUNITIES
EAST FORK WHITE	5120207050080	JENNINGS CO	INW0758_00	NORTH FORK-PLEASANT RUN/LONG BRANCH	NUTRIENTS
EAST FORK WHITE	5120207060010	RIPLEY CO	INW0761_00	OTTER CREEK-LONG BRANCH	DISSOLVED OXYGEN
EAST FORK WHITE	5120207060010	RIPLEY CO	INW0761_00	OTTER CREEK-LONG BRANCH	IMPAIRED BIOTIC COMMUNITIES
EAST FORK WHITE	5120207060010	RIPLEY CO	INW0761_00	OTTER CREEK-LONG BRANCH	NUTRIENTS
EAST FORK WHITE	5120207060010	RIPLEY CO	INW0761_00	OTTER CREEK-LONG BRANCH	pH
EAST FORK WHITE	5120207060020	RIPLEY CO	INW0762_00	LITTLE OTTER CREEK	DISSOLVED OXYGEN
EAST FORK WHITE	5120207060020	RIPLEY CO	INW0762_00	LITTLE OTTER CREEK	IMPAIRED BIOTIC COMMUNITIES
EAST FORK WHITE	5120207060020	RIPLEY CO	INW0762_00	LITTLE OTTER CREEK	pH
EAST FORK WHITE	5120207060030	JENNINGS CO	INW0763_00	OTTER CREEK-FALLING TIMBERS BRANCH	DISSOLVED OXYGEN
EAST FORK WHITE	5120207060030	JENNINGS CO	INW0763_00	OTTER CREEK-FALLING TIMBERS BRANCH	IMPAIRED BIOTIC COMMUNITIES
EAST FORK WHITE	5120207060060	JENNINGS CO	INW0766_00	OTTER CREEK-CROOKED CREEK	IMPAIRED BIOTIC COMMUNITIES
EAST FORK WHITE	5120207070010	JENNINGS CO	INW0771_00	VERNON FORK-CROSLEY LAKE	DISSOLVED OXYGEN
EAST FORK WHITE	5120207070010	JENNINGS CO	INW0771_00	VERNON FORK-CROSLEY LAKE	IMPAIRED BIOTIC COMMUNITIES
EAST FORK WHITE	5120207070010	JENNINGS CO	INW0771_00	VERNON FORK-CROSLEY LAKE	NUTRIENTS
EAST FORK WHITE	5120207070010	JENNINGS CO	INW0771_00	VERNON FORK-CROSLEY LAKE	pH
EAST FORK WHITE	5120207070030	JENNINGS CO	INW0773_00	VERNON FORK-POLLY BRANCH	DISSOLVED OXYGEN
EAST FORK WHITE	5120207070040	JENNINGS CO	INW0774_00	TEA CREEK	DISSOLVED OXYGEN
EAST FORK WHITE	5120207070040	JENNINGS CO	INW0774_00	TEA CREEK	E. COLI
EAST FORK WHITE	5120207070040	JENNINGS CO	INW0774_00	TEA CREEK	IMPAIRED BIOTIC COMMUNITIES
EAST FORK WHITE	5120207070050	JENNINGS CO	INW0775_00	SIXMILE CREEK-TWOMILE CREEK	DISSOLVED OXYGEN
EAST FORK WHITE	5120207070050	JENNINGS CO	INW0775_00	SIXMILE CREEK-TWOMILE CREEK	IMPAIRED BIOTIC COMMUNITIES

Table A9: Impairments added to Category 5 as a result of rotating basin assessments and assessment of new statewide macroinvertebrate data set conducted for the 2010 cycle.

BASIN	HYDROLOGIC UNIT CODE	COUNTY	ASSESSMENT UNIT ID	ASSESSMENT UNIT NAME	CAUSE OF IMPAIRMENT
EAST FORK WHITE	5120207080020	JACKSON CO	INW0782_00	MUTTON CREEK-LOWER	DISSOLVED OXYGEN
EAST FORK WHITE	5120207080020	JACKSON CO	INW0782_00	MUTTON CREEK-LOWER	IMPAIRED BIOTIC COMMUNITIES
EAST FORK WHITE	5120207080030	JENNINGS CO	INW0783_00	STORM CREEK-UPPER	DISSOLVED OXYGEN
EAST FORK WHITE	5120207080030	JENNINGS CO	INW0783_00	STORM CREEK-UPPER	IMPAIRED BIOTIC COMMUNITIES
EAST FORK WHITE	5120207080040	JACKSON CO	INW0784_00	STORM CREEK-LOWER	DISSOLVED OXYGEN
EAST FORK WHITE	5120207080040	JACKSON CO	INW0784_00	STORM CREEK-LOWER	IMPAIRED BIOTIC COMMUNITIES
EAST FORK WHITE	5120207080050	JACKSON CO	INW0785_00	MUTTON CREEK-SANDY BRANCH	IMPAIRED BIOTIC COMMUNITIES
EAST FORK WHITE	5120207090060	JACKSON CO	INW0796_01	SMART DITCH - RIDER DITCH	DISSOLVED OXYGEN
EAST FORK WHITE	5120207090060	JACKSON CO	INW0796_01	SMART DITCH - RIDER DITCH	E. COLI
EAST FORK WHITE	5120207090060	JACKSON CO	INW0796_01	SMART DITCH - RIDER DITCH	IMPAIRED BIOTIC COMMUNITIES
EAST FORK WHITE	5120207090060	JACKSON CO	INW0796_T1003	MUSCATATUCK RIVER (DOWNSTREAM OF VERNON FORK)	E. COLI
EAST FORK WHITE	5120207110070	WASHINGTON CO	INW07B7_M1005	MUSCATATUCK RIVER	IMPAIRED BIOTIC COMMUNITIES
EAST FORK WHITE	5120208030010	LAWRENCE CO	INW0831_00	GUTHRIE CREEK-DRY CREEK	IMPAIRED BIOTIC COMMUNITIES
EAST FORK WHITE	5120208030030	LAWRENCE CO	INW0833_00	GUTHRIE CREEK-CRAWFORD CREEK	DISSOLVED OXYGEN
EAST FORK WHITE	5120208040050	LAWRENCE CO	INW0845_00	LEATHERWOOD CREEK AND OTHER TRIBUTARYS	DISSOLVED OXYGEN
EAST FORK WHITE	5120208080010	BROWN CO	INW0881_00	LAKE MONROE-CROOKED CREEK	E. COLI
EAST FORK WHITE	5120208090040	LAWRENCE CO	INW0894_00	WOLF CREEK AND OTHER TRIBUTARYS	IMPAIRED BIOTIC COMMUNITIES
EAST FORK WHITE	5120208090060	LAWRENCE CO	INW0896_00	HENDERSON CREEK	IMPAIRED BIOTIC COMMUNITIES
EAST FORK WHITE	5120208090090	LAWRENCE CO	INW0899_T1028	PLEASANT RUN	IMPAIRED BIOTIC COMMUNITIES
EAST FORK WHITE	5120208160070	ORANGE CO	INW08G7_T1006	FRENCH LICK CREEK - UNNAMED TRIBUTARY	E. COLI
EAST FORK WHITE	5120208160070	ORANGE CO	INW08G7_T1006	FRENCH LICK CREEK - UNNAMED TRIBUTARY	IMPAIRED BIOTIC COMMUNITIES
EAST FORK WHITE	5120208160120	MARTIN CO	INW08GC_T1034	LOST RIVER	E. COLI
EAST FORK WHITE	51202081502	MARTIN CO	INW08GE_T1002	LOST CREEK - UNNAMED TRIBUTARY (HARNER HOLLOW)	DISSOLVED OXYGEN
EAST FORK WHITE	51202081502	MARTIN CO	INW08GE_T1002	LOST CREEK - UNNAMED TRIBUTARY (HARNER HOLLOW)	IMPAIRED BIOTIC COMMUNITIES

Table A9: Impairments added to Category 5 as a result of rotating basin assessments and assessment of new statewide macroinvertebrate data set conducted for the 2010 cycle.

BASIN	HYDROLOGIC UNIT CODE	COUNTY	ASSESSMENT UNIT ID	ASSESSMENT UNIT NAME	CAUSE OF IMPAIRMENT
EAST FORK WHITE	5120208170030	DAVIESS CO	INW08H4_00	SUGAR CREEK AND OTHER TRIBUTARYS	DISSOLVED OXYGEN
EAST FORK WHITE	5120208170030	DAVIESS CO	INW08H4_00	SUGAR CREEK AND OTHER TRIBUTARYS	E. COLI

Table A10: Impairments added to Category 5 based on information received since the 2008 303(d) list was approved.

BASIN	HYDROLOGIC UNIT CODE	COUNTY	ASSESSMENT UNIT ID	ASSESSMENT UNIT NAME	CAUSE OF IMPAIRMENT
GREAT LAKES	041000030503	DEKALB CO	INA0356_01	PETER GRUBE/CHRISTOFFEL DITCHES	FREE CYANIDE
GREAT LAKES	041000050103	ALLEN CO	INA0514_M1006	MAUMEE RIVER	FREE CYANIDE
UPPER WABASH	051201011303	HUNTINGTON CO	INB0192_T1009	WABASH RIVER - BELOW HUNTINGTON LAKE DAM	FREE CYANIDE
UPPER WABASH	051201030606	MIAMI CO	INB036A_00	MISSISSINEWA RIVER (DOWNSTREAM OF DAM)	FREE CYANIDE
UPPER WABASH	051201040705	CASS CO	INB0476_T1021	EEL RIVER	FREE CYANIDE
UPPER WABASH	051201060608	PULASKI CO	INB066B_T1025	TIPPECANOE RIVER	FREE CYANIDE
UPPER WABASH	051201070409	TIPPECANOE CO	INB0749_02	WILDCAT CREEK - OSRW	FREE CYANIDE
LOWER WABASH	051201110605	VIGO CO	INB1145_M1003	WABASH RIVER	FREE CYANIDE
LOWER WABASH	051201111512	SULLIVAN CO	INB11GD_01	BUSSERON CREEK	FREE CYANIDE
LOWER WABASH	051201130304	GIBSON CO	INB1341_M1006	WABASH RIVER - GREATHOUSE CREEK (ILL)	FREE CYANIDE
GREAT LAKES	040400010103	LAPORTE CO	INC0113_02	TRAIL CREEK, WEST BRANCH	FREE CYANIDE
GREAT LAKES	040400010508	LAKE CO	INC0158_01	DEEP RIVER	FREE CYANIDE
GREAT LAKES	040400010603	LAKE CO	INC0163G_G1078	MICHIGAN, LAKE (SHORELINE)	FREE CYANIDE
GREAT MIAMI	050800030717	FRANKLIN CO	ING037H_01	WHITEWATER RIVER, EAST FORK	FREE CYANIDE
GREAT LAKES	040500012202	ELKHART CO	INJ01P1_M1007	ST. JOSEPH RIVER	FREE CYANIDE
UPPER ILLINOIS	071200011103	NEWTON CO	INK01B3_M1010	KANKAKEE RIVER	FREE CYANIDE
OHIO RIVER TRIBUTARIES	051401040805	WASHINGTON CO	INN04E1_T1040	BLUE RIVER	FREE CYANIDE
PATOKA	051202090603	PIKE CO	INP0965_T1012	PATOKA RIVER	FREE CYANIDE
PATOKA	051202090701	PIKE CO	INP0971_T1021	SOUTH FORK PATOKA RIVER	SULFATE
WEST FORK WHITE	051202011006	MARION CO	INW0195_M1054	WHITE RIVER - HAVERSTICK CREEK/HOWLAND DITCH TRIBUTARIES	FREE CYANIDE
WEST FORK WHITE	051202010808	HAMILTON CO	INW01AC_T1046	FALL CREEK	FREE CYANIDE
WEST FORK WHITE	051202011503	MORGAN CO	INW01G1_M1092	WHITE RIVER	FREE CYANIDE
WEST FORK WHITE	051202030512	PUTNAM CO	INW036H_00	MILL CREEK AND OTHER TRIBUTARIES	FREE CYANIDE
EAST FORK WHITE	051202040405	HANCOCK CO	INW0465_T1032	SUGAR CREEK SMITH-JOHNSON DITCH	FREE CYANIDE
EAST FORK WHITE	051202060502	JACKSON CO	INW0643_M1016	EAST FORK WHITE RIVER	FREE CYANIDE
EAST FORK WHITE	051202070701	JENNINGS CO	INW0771_00	VERNON FORK - CROSLEY LAKE	FREE CYANIDE

Table A11: Indiana's finalized 303(d) List of Impaired Waters for the 2010 cycle.

BASIN	HYDROLOGIC UNIT CODE	COUNTY	ASSESSMENT UNIT ID	ASSESSMENT UNIT NAME	CAUSE OF IMPAIRMENT	2010 IRCAT
GREAT LAKES	4100003050010	STEUBEN CO	INA0351_T1064	FISH CREEK AND TRIBS	E. COLI	5A
GREAT LAKES	4100003050020	STEUBEN CO	INA0352_01	FISH CREEK WEST BRANCH	E. COLI	5A
GREAT LAKES	4100003050020	STEUBEN CO	INA0352_01	FISH CREEK WEST BRANCH	IMPAIRED BIOTIC COMMUNITIES	5A
GREAT LAKES	4100003050030	STEUBEN CO	INA0353_01	FISH CREEK	E. COLI	5A
GREAT LAKES	4100003050050	DEKALB CO	INA0355_T1072	HERMAN SWEET DITCH	E. COLI	5A
GREAT LAKES	4100003050060	DEKALB CO	INA0356_01	FISH CREEK	E. COLI	5A
GREAT LAKES	4100003100000	DEKALB CO	INA0356_01	FISH CREEK	FREE CYANIDE	5A
GREAT LAKES	4100003050060	DEKALB CO	INA0356_01	FISH CREEK	IMPAIRED BIOTIC COMMUNITIES	5A
GREAT LAKES	4100003050060	DEKALB CO	INA0356_T1003	FISH CREEK UNNAMED TRIBUTARIES	IMPAIRED BIOTIC COMMUNITIES	5A
GREAT LAKES	4100003060050	DEKALB CO	INA0365_T1067	ST. JOSEPH RIVER	PCBS (FISH TISSUE)	5B
GREAT LAKES	4100003060060	DEKALB CO	INA0366_T1057	METCALF DITCH AND TRIBS	IMPAIRED BIOTIC COMMUNITIES	5A
GREAT LAKES	4100003060070	DEKALB CO	INA0367_T1058	ST. JOSEPH RIVER	PCBS (FISH TISSUE)	5B
GREAT LAKES	4100003070010	DEKALB CO	INA0371_00	DAVIS DITCH AND TRIBS	PCBS (FISH TISSUE)	5B
GREAT LAKES	4100003070010	DEKALB CO	INA0371_T1059	ST. JOSEPH RIVER	E. COLI	5A
GREAT LAKES	4100003070010	DEKALB CO	INA0371_T1059	ST. JOSEPH RIVER	PCBS (FISH TISSUE)	5B
GREAT LAKES	4100003070040	ALLEN CO	INA0374_01	ST JOSEPH RIVER (UPSTREAM OF METCALF DITCH)	E. COLI	5A
GREAT LAKES	4100003070040	ALLEN CO	INA0374_02	ST JOSEPH RIVER (DOWNSTREAM OF METCALF DITCH)	E. COLI	5A
GREAT LAKES	4100003080010	DEKALB CO	INA0381_03	LEINS DITCH (UPSTREAM OF MCCULLOUGH DITCH)	E. COLI	5A
GREAT LAKES	4100003080030	DEKALB CO	INA0383_T1028	CEDAR CREEK	E. COLI	5A
GREAT LAKES	4100003080030	DEKALB CO	INA0383_T1028	CEDAR CREEK	NUTRIENTS	5A
GREAT LAKES	4100003080030	DEKALB CO	INA0383_T1070	SWARTZ DITCH	E. COLI	5A
GREAT LAKES	4100003080040	DEKALB CO	INA0384_T1001	MAISON DITCH - UNNAMED TRIBUTARY	E. COLI	5A
GREAT LAKES	4100003080040	DEKALB CO	INA0384_T1001	MAISON DITCH - UNNAMED TRIBUTARY	IMPAIRED BIOTIC COMMUNITIES	5A
GREAT LAKES	4100003080050	DEKALB CO	INA0385_T1029	CEDAR CREEK	E. COLI	5A
GREAT LAKES	4100003080050	DEKALB CO	INA0385_T1029	CEDAR CREEK	PCBS (FISH TISSUE)	5B
GREAT LAKES	4100003090020	DEKALB CO	INA0392_01	PECKHART DITCH (HEADWATERS)	E. COLI	5A
GREAT LAKES	4100003090020	DEKALB CO	INA0392_02	PECHART DITCH	E. COLI	5A
GREAT LAKES	4100003090020	DEKALB CO	INA0392_03	OBER DITCH - UNNAMED TRIBUTARY	E. COLI	5A

Table A11: Indiana's finalized 303(d) List of Impaired Waters for the 2010 cycle.

BASIN	HYDROLOGIC UNIT CODE	COUNTY	ASSESSMENT UNIT ID	ASSESSMENT UNIT NAME	CAUSE OF IMPAIRMENT	2010 IRCAT
GREAT LAKES	4100003090020	DEKALB CO	INA0392_04	OBER DITCH	E. COLI	5A
GREAT LAKES	4100003090020	DEKALB CO	INA0392_T1001	LINTZ LAKE INLET	E. COLI	5A
GREAT LAKES	4100003090020	DEKALB CO	INA0392_T1002	LINTZ LAKE OUTLET	E. COLI	5A
GREAT LAKES	4100003090020	DEKALB CO	INA0392_T1075	DIEHL DITCH	E. COLI	5A
GREAT LAKES	4100003090030	DEKALB CO	INA0393_T1032	GARRETT CITY DITCH	E. COLI	5A
GREAT LAKES	4100003090030	DEKALB CO	INA0393_T1033	CEDAR CREEK-MAINSTEM	E. COLI	5A
GREAT LAKES	4100003090030	DEKALB CO	INA0393_T1033	CEDAR CREEK-MAINSTEM	PCBS (FISH TISSUE)	5B
GREAT LAKES	4100003090030	DEKALB CO	INA0393_T1034	CEDAR CREEK	E. COLI	5A
GREAT LAKES	4100003090030	DEKALB CO	INA0393_T1034	CEDAR CREEK	IMPAIRED BIOTIC COMMUNITIES	5A
GREAT LAKES	4100003090030	DEKALB CO	INA0393_T1034	CEDAR CREEK	PCBS (FISH TISSUE)	5B
GREAT LAKES	4100003090030	DEKALB CO	INA0393_T1060	DOSCH DITCH	ALGAE	5A
GREAT LAKES	4100003090030	DEKALB CO	INA0393_T1060	DOSCH DITCH	IMPAIRED BIOTIC COMMUNITIES	5A
GREAT LAKES	4100003090050	DEKALB CO	INA0395_T1061	LITTLE CEDAR CREEK TRIB	IMPAIRED BIOTIC COMMUNITIES	5A
GREAT LAKES	4100003090050	DEKALB CO	INA0395_T1062	LITTLE CEDAR CREEK	E. COLI	5A
GREAT LAKES	4100003090060	DEKALB CO	INA0396_T1069	LITTLE CEDAR CREEK	E. COLI	5A
GREAT LAKES	4100003090060	DEKALB CO	INA0396_T1069	LITTLE CEDAR CREEK	IMPAIRED BIOTIC COMMUNITIES	5A
GREAT LAKES	4100003090080	ALLEN CO	INA0398_T1036	CEDAR CREEK	E. COLI	5A
GREAT LAKES	4100003090080	ALLEN CO	INA0398_T1036	CEDAR CREEK	PCBS (FISH TISSUE)	5B
GREAT LAKES	4100003090080	ALLEN CO	INA0398_T1077	WILLOW CREEK AND TRIB	E. COLI	5A
GREAT LAKES	4100003090090	ALLEN CO	INA0399_T1037	CEDAR CREEK	E. COLI	5A
GREAT LAKES	4100003090090	ALLEN CO	INA0399_T1037	CEDAR CREEK	PCBS (FISH TISSUE)	5B
GREAT LAKES	4100003090090	ALLEN CO	INA0399_T1037	CEDAR CREEK	TOTAL MERCURY (FISH TISSUE)	5B
GREAT LAKES	4100003100040	ALLEN CO	INA03A4_M1042	ST. JOSEPH RIVER	PCBS (FISH TISSUE)	5B
GREAT LAKES	4100003100040	ALLEN CO	INA03A4_M1042	ST. JOSEPH RIVER	TOTAL MERCURY (FISH TISSUE)	5B
GREAT LAKES	4100003020010	STEUBEN CO	INA03P1002_00	CLEAR LAKE	PCBS (FISH TISSUE)	5B
GREAT LAKES	4100003020010	STEUBEN CO	INA03P1002_00	CLEAR LAKE	TOTAL MERCURY (FISH TISSUE)	5B
GREAT LAKES	4100003050040	STEUBEN CO	INA03P1011_00	HAMILTON LAKE	PCBS (FISH TISSUE)	5B
GREAT LAKES	4100003050040	STEUBEN CO	INA03P1011_00	HAMILTON LAKE	PHOSPHORUS	5A
GREAT LAKES	4100003070050	ALLEN CO	INA03P1024_00	CEDARVILLE RESERVOIR	ALGAE	5A
GREAT LAKES	4100003070050	ALLEN CO	INA03P1024_00	CEDARVILLE RESERVOIR	E. COLI	5A

Table A11: Indiana's finalized 303(d) List of Impaired Waters for the 2010 cycle.

BASIN	HYDROLOGIC UNIT CODE	COUNTY	ASSESSMENT UNIT ID	ASSESSMENT UNIT NAME	CAUSE OF IMPAIRMENT	2010 IRCAT
GREAT LAKES	4100003070050	ALLEN CO	INA03P1024_00	CEDARVILLE RESERVOIR	PCBS (FISH TISSUE)	5B
GREAT LAKES	4100003070050	ALLEN CO	INA03P1024_00	CEDARVILLE RESERVOIR	TASTE AND ODOR	5A
GREAT LAKES	4100003100040	ALLEN CO	INA03P1044_00	ST. JOSEPH RESERVOIR	ALGAE	5A
GREAT LAKES	4100003100040	ALLEN CO	INA03P1044_00	ST. JOSEPH RESERVOIR	E. COLI	5A
GREAT LAKES	4100003100040	ALLEN CO	INA03P1044_00	ST. JOSEPH RESERVOIR	PCBS (FISH TISSUE)	5B
GREAT LAKES	4100003100040	ALLEN CO	INA03P1044_00	ST. JOSEPH RESERVOIR	TOTAL MERCURY (FISH TISSUE)	5B
GREAT LAKES	4100004040020	ADAMS CO	INA0442_T1001A	FUCH DITCH - UNNAMED TRIBUTARY (CR 17)	IMPAIRED BIOTIC COMMUNITIES	5A
GREAT LAKES	4100004040020	ADAMS CO	INA0442_T1001A	FUCH DITCH - UNNAMED TRIBUTARY (CR 17)	NUTRIENTS	5A
GREAT LAKES	4100004040030	ADAMS CO	INA0443_T1014	GATES DITCH	NUTRIENTS	5A
GREAT LAKES	4100004040050	ADAMS CO	INA0445_00	DUER DITCH (ADAMS) AND OTHER TRIBS	E. COLI	5A
GREAT LAKES	4100004040060	ADAMS CO	INA0446_T1015	ST. MARYS RIVER	NUTRIENTS	5A
GREAT LAKES	4100004040070	ADAMS CO	INA0447_T1002	MARTZ CREEK-RUPPERT DITCH AND UNNAMED TRIBUTARY	NUTRIENTS	5A
GREAT LAKES	4100004040080	ADAMS CO	INA0448_00	BORUM RUN AND TRIBS	IMPAIRED BIOTIC COMMUNITIES	5A
GREAT LAKES	4100004040080	ADAMS CO	INA0448_T1003B	BLUHM DITCH	IMPAIRED BIOTIC COMMUNITIES	5A
GREAT LAKES	4100004050040	ALLEN CO	INA0454_T1005	ST. MARYS RIVER	E. COLI	5A
GREAT LAKES	4100004050040	ALLEN CO	INA0454_T1021	ST. MARYS RIVER	IMPAIRED BIOTIC COMMUNITIES	5A
GREAT LAKES	4100004050040	ALLEN CO	INA0454_T1021	ST. MARYS RIVER	NUTRIENTS	5A
GREAT LAKES	4100004060030	ALLEN CO	INA0463_T1003	ST. MARYS RIVER	NUTRIENTS	5A
GREAT LAKES	4100004060050	ALLEN CO	INA0465_00	JUNK DITCH AND OTHER TRIBS	PCBS (FISH TISSUE)	5B
GREAT LAKES	4100004060050	ALLEN CO	INA0465_00	JUNK DITCH AND OTHER TRIBS	TOTAL MERCURY (FISH TISSUE)	5B
GREAT LAKES	4100004060050	ALLEN CO	INA0465_T1002	ST. MARYS RIVER	NUTRIENTS	5A
GREAT LAKES	4100004060050	ALLEN CO	INA0465_T1002	ST MARYS RIVER	PCBS (FISH TISSUE)	5B
GREAT LAKES	4100004060050	ALLEN CO	INA0465_T1002	ST MARYS RIVER	TOTAL MERCURY (FISH TISSUE)	5B
GREAT LAKES	4100004060060	ALLEN CO	INA0466_T1013	LOWTHER NEUHAUS DITCH	IMPAIRED BIOTIC COMMUNITIES	5A
GREAT LAKES	4100004060060	ALLEN CO	INA0466_T1022	ST. MARYS RIVER	NUTRIENTS	5A
GREAT LAKES	4100004060060	ALLEN CO	INA0466_T1022	ST MARYS RIVER	PCBS (FISH TISSUE)	5B

Table A11: Indiana's finalized 303(d) List of Impaired Waters for the 2010 cycle.

BASIN	HYDROLOGIC UNIT CODE	COUNTY	ASSESSMENT UNIT ID	ASSESSMENT UNIT NAME	CAUSE OF IMPAIRMENT	2010 IRCAT
GREAT LAKES	4100004060060	ALLEN CO	INA0466_T1022	ST MARYS RIVER	TOTAL MERCURY (FISH TISSUE)	5B
GREAT LAKES	4100005010010	ALLEN CO	INA0511_M1007	MAUMEE RIVER	NUTRIENTS	5A
GREAT LAKES	4100005010010	ALLEN CO	INA0511_M1007	MAUMEE RIVER	PCBS (FISH TISSUE)	5B
GREAT LAKES	4100005010010	ALLEN CO	INA0511_M1007	MAUMEE RIVER	TOTAL MERCURY (FISH TISSUE)	5B
GREAT LAKES	4100005000000	ALLEN CO	INA0514_M1006	MAUMEE RIVER	FREE CYANIDE	5A
GREAT LAKES	4100005010040	ALLEN CO	INA0514_M1006	MAUMEE RIVER	NUTRIENTS	5A
GREAT LAKES	4100005010040	ALLEN CO	INA0514_M1006	MAUMEE RIVER	PCBS (FISH TISSUE)	5B
GREAT LAKES	4100005010040	ALLEN CO	INA0514_M1006	MAUMEE RIVER	TOTAL MERCURY (FISH TISSUE)	5B
GREAT LAKES	4100005010060	ALLEN CO	INA0516_M1005	MAUMEE RIVER	PCBS (FISH TISSUE)	5B
GREAT LAKES	4100005010080	ALLEN CO	INA0518_M1004	MAUMEE RIVER	PCBS (FISH TISSUE)	5B
GREAT LAKES	4100005010100	ALLEN CO	INA051A_M1003	MAUMEE RIVER	PCBS (FISH TISSUE)	5B
GREAT LAKES	4100005010110	ALLEN CO	INA051B_01	BLACK CREEK (HARLAN, IN)	ALGAE	5A
GREAT LAKES	4100005010110	ALLEN CO	INA051B_01	BLACK CREEK (HARLAN, IN)	E. COLI	5A
GREAT LAKES	4100005010110	ALLEN CO	INA051B_01	BLACK CREEK (HARLAN, IN)	IMPAIRED BIOTIC COMMUNITIES	5A
GREAT LAKES	4100005010110	ALLEN CO	INA051B_01	BLACK CREEK (HARLAN, IN)	NUTRIENTS	5A
GREAT LAKES	4100005010110	ALLEN CO	INA051B_T1001	OBERHALTZER DITCH	E. COLI	5A
GREAT LAKES	4100005010110	ALLEN CO	INA051B_T1002	REICHELDERFER DITCH	E. COLI	5A
GREAT LAKES	4100005010110	ALLEN CO	INA051B_T1003	WARD LAKE DITCH	E. COLI	5A
GREAT LAKES	4100005010120	ALLEN CO	INA051C_M1002	MAUMEE RIVER	NUTRIENTS	5A
GREAT LAKES	4100005010120	ALLEN CO	INA051C_M1002	MAUMEE RIVER	PCBS (FISH TISSUE)	5B
GREAT LAKES	4100005010130	ALLEN CO	INA051D_M1001	MAUMEE RIVER	NUTRIENTS	5A
GREAT LAKES	4100005010120	ALLEN CO	INA051D_M1001	MAUMEE RIVER	PCBS (FISH TISSUE)	5B
GREAT LAKES	4100005010140	ALLEN CO	INA051E_00	HAM INTERCEPTOR DITCH	IMPAIRED BIOTIC COMMUNITIES	5A
GREAT LAKES	4100005010140	ALLEN CO	INA051E_00	HAM INTERCEPTOR DITCH	NUTRIENTS	5A
GREAT LAKES	4100007120020	ALLEN CO	INA07C2_01	FLATROCK CREEK (UPSTREAM OF MONROEVILLE, IN)	E. COLI	5A
GREAT LAKES	4100007120020	ALLEN CO	INA07C2_02	FLATROCK CREEK (DOWNSTREAM OF MONROEVILLE, IN)	E. COLI	5A

Table A11: Indiana's finalized 303(d) List of Impaired Waters for the 2010 cycle.

BASIN	HYDROLOGIC UNIT CODE	COUNTY	ASSESSMENT UNIT ID	ASSESSMENT UNIT NAME	CAUSE OF IMPAIRMENT	2010 IRCAT
GREAT LAKES	4100007120020	ALLEN CO	INA07C2_02	FLATROCK CREEK (DOWNSTREAM OF MONROEVILLE, IN)	IMPAIRED BIOTIC COMMUNITIES	5A
GREAT LAKES	4100007120020	ALLEN CO	INA07C2_T1001	FLATROCK CREEK - UNNAMED TRIBUTARY (ILLINOIS)	E. COLI	5A
GREAT LAKES	4100007120020	ALLEN CO	INA07C2_T1002	FLATROCK CREEK - UNNAMED TRIBUTARY	E. COLI	5A
GREAT LAKES	4100007120020	ALLEN CO	INA07C2_T1003	FLATROCK CREEK - UNNAMED TRIBUTARY	E. COLI	5A
GREAT LAKES	4100007120020	ALLEN CO	INA07C2_T1004	BROWN DITCH	E. COLI	5A
GREAT LAKES	4100007120020	ALLEN CO	INA07C2_T1004	BROWN DITCH	IMPAIRED BIOTIC COMMUNITIES	5A
GREAT LAKES	4100007120020	ALLEN CO	INA07C2_T1004A	BROWN DITCH - UNNAMED TRIBUTARY	E. COLI	5A
GREAT LAKES	4100007120020	ALLEN CO	INA07C2_T1004B	BROWN DITCH - UNNAMED TRIBUTARY	E. COLI	5A
GREAT LAKES	4100007120020	ALLEN CO	INA07C2_T1005	SCOFF DITCH	E. COLI	5A
GREAT LAKES	4100007120040	ALLEN CO	INA07C4_T1001	GROMEAUX DITCH	IMPAIRED BIOTIC COMMUNITIES	5A
UPPER WABASH	5120101040020	ADAMS CO	INB0142_00	BREWSTER DITCH	E. COLI	5A
UPPER WABASH	5120101040020	ADAMS CO	INB0142_00	BREWSTER DITCH	NUTRIENTS	5A
UPPER WABASH	5120101050030	JAY CO	INB0153_T1005	BEAR CREEK (BELOW STROUBLE DITCH)	E. COLI	5A
UPPER WABASH	5120101050050	JAY CO	INB0155_T1013	EAST PRONG (HEADWATER)-UNNAMED TRIBUTARY	IMPAIRED BIOTIC COMMUNITIES	5A
UPPER WABASH	5120101050060	JAY CO	INB0156_T1001	LIMBERLOST CREEK-UNNAMED TRIBUTARY	IMPAIRED BIOTIC COMMUNITIES	5A
UPPER WABASH	5120101050060	JAY CO	INB0156_T1006	OAKLEY DITCH	IMPAIRED BIOTIC COMMUNITIES	5A
UPPER WABASH	5120101060020	ADAMS CO	INB0162_00	WABASH RIVER	PCBS (FISH TISSUE)	5B
UPPER WABASH	5120101060030	ADAMS CO	INB0163_00	WABASH RIVER - THREEMILE CREEK	PCBS (FISH TISSUE)	5B
UPPER WABASH	5120101060030	ADAMS CO	INB0163_00	WABASH RIVER - THREEMILE CREEK	TOTAL MERCURY (FISH TISSUE)	5B
UPPER WABASH	5120101060040	WELLS CO	INB0164_00	WABASH RIVER AND TRIBUTARY	PCBS (FISH TISSUE)	5B
UPPER WABASH	5120101060040	WELLS CO	INB0164_00	WABASH RIVER AND TRIBUTARY	TOTAL MERCURY (FISH TISSUE)	5B
UPPER WABASH	5120101060040	WELLS CO	INB0164_T1001	WABASH RIVER	PCBS (FISH TISSUE)	5B
UPPER WABASH	5120101060040	WELLS CO	INB0164_T1001	WABASH RIVER	TOTAL MERCURY (FISH TISSUE)	5B

Table A11: Indiana's finalized 303(d) List of Impaired Waters for the 2010 cycle.

BASIN	HYDROLOGIC UNIT CODE	COUNTY	ASSESSMENT UNIT ID	ASSESSMENT UNIT NAME	CAUSE OF IMPAIRMENT	2010 IRCAT
UPPER WABASH	5120101070010	WELLS CO	INB0171_T1002	WABASH RIVER	PCBS (FISH TISSUE)	5B
UPPER WABASH	5120101070010	WELLS CO	INB0171_T1002	WABASH RIVER	TOTAL MERCURY (FISH TISSUE)	5B
UPPER WABASH	5120101080010	WELLS CO	INB0181_00	ROCK CREEK HEADWATERS	E. COLI	5A
UPPER WABASH	5120101080010	WELLS CO	INB0181_00	ROCK CREEK HEADWATERS	IMPAIRED BIOTIC COMMUNITIES	5A
UPPER WABASH	5120101080040	WELLS CO	INB0184_00	ROCK CREEK - MIDDLE	IMPAIRED BIOTIC COMMUNITIES	5A
UPPER WABASH	5120101080060	HUNTINGTON CO	INB0186_00	ROCK CREEK - LOWER MIDDLE	E. COLI	5A
UPPER WABASH	5120101080060	HUNTINGTON CO	INB0186_00	ROCK CREEK - LOWER MIDDLE	IMPAIRED BIOTIC COMMUNITIES	5A
UPPER WABASH	5120101080060	HUNTINGTON CO	INB0186_00	ROCK CREEK - LOWER MIDDLE	PCBS (FISH TISSUE)	5B
UPPER WABASH	5120101080060	HUNTINGTON CO	INB0186_00A	ROCK CREEK - UNNAMED TRIBUTARY	PCBS (FISH TISSUE)	5B
UPPER WABASH	5120101080060	HUNTINGTON CO	INB0186_00B	ROCK CREEK - UNNAMED TRIBUTARY	PCBS (FISH TISSUE)	5B
UPPER WABASH	5120101080060	HUNTINGTON CO	INB0186_00C	ROCK CREEK - UNNAMED TRIBUTARY	PCBS (FISH TISSUE)	5B
UPPER WABASH	5120101080060	HUNTINGTON CO	INB0186_00D	WHITELOCK DITCH	PCBS (FISH TISSUE)	5B
UPPER WABASH	5120101080060	HUNTINGTON CO	INB0186_00E	GORDON DITCH	PCBS (FISH TISSUE)	5B
UPPER WABASH	5120101080060	HUNTINGTON CO	INB0186_00F	REDDING DITCH	PCBS (FISH TISSUE)	5B
UPPER WABASH	5120101080060	HUNTINGTON CO	INB0186_00G	ROCK CREEK - UNNAMED TRIBUTARY	PCBS (FISH TISSUE)	5B
UPPER WABASH	5120101080060	HUNTINGTON CO	INB0186_00H	ROCK CREEK - UNNAMED TRIBUTARY	PCBS (FISH TISSUE)	5B
UPPER WABASH	5120101080060	HUNTINGTON CO	INB0186_00I	ROCK CREEK - UNNAMED TRIBUTARY	PCBS (FISH TISSUE)	5B
UPPER WABASH	5120101080060	HUNTINGTON CO	INB0186_00J	ROCK CREEK - UNNAMED TRIBUTARY	PCBS (FISH TISSUE)	5B
UPPER WABASH	5120101080070	HUNTINGTON CO	INB0187_00	ROCK CREEK	PCBS (FISH TISSUE)	5B
UPPER WABASH	5120101080070	HUNTINGTON CO	INB0187_T1001	EIKENBERRY DITCH	PCBS (FISH TISSUE)	5B
UPPER WABASH	5120101100000	HUNTINGTON CO	INB0192_T1009	WABASH RIVER - BELOW HUNTINGTON LAKE DAM	FREE CYANIDE	5A
UPPER WABASH	5120101090020	HUNTINGTON CO	INB0192_T1009	WABASH RIVER - BELOW HUNTINGTON LAKE DAM	IMPAIRED BIOTIC COMMUNITIES	5A
UPPER WABASH	5120101090020	HUNTINGTON CO	INB0192_T1009	WABASH RIVER - BELOW HUNTINGTON LAKE DAM	PCBS (FISH TISSUE)	5B
UPPER WABASH	5120101100060	HUNTINGTON CO	INB01A6_00	ABOITE CREEK	E. COLI	5A

Table A11: Indiana's finalized 303(d) List of Impaired Waters for the 2010 cycle.

BASIN	HYDROLOGIC UNIT CODE	COUNTY	ASSESSMENT UNIT ID	ASSESSMENT UNIT NAME	CAUSE OF IMPAIRMENT	2010 IRCAT
UPPER WABASH	5120101110020	WELLS CO	INB01B2_00	EIGHTMILE CREEK - UPPER MIDDLE	E. COLI	5A
UPPER WABASH	5120101110020	WELLS CO	INB01B2_00	EIGHTMILE CREEK - UPPER MIDDLE	IMPAIRED BIOTIC COMMUNITIES	5A
UPPER WABASH	5120101120040	HUNTINGTON CO	INB01C4_00	LITTLE RIVER - MUD CREEK	E. COLI	5A
UPPER WABASH	5120101120040	HUNTINGTON CO	INB01C4_T1031	MUD CREEK	E. COLI	5A
UPPER WABASH	5120101120040	HUNTINGTON CO	INB01C4_T1031	MUD CREEK	IMPAIRED BIOTIC COMMUNITIES	5A
UPPER WABASH	5120101140010	HUNTINGTON CO	INB01E1_00	SILVER CREEK BASIN	E. COLI	5A
UPPER WABASH	5120101140010	HUNTINGTON CO	INB01E1_M1010	WABASH RIVER	PCBS (FISH TISSUE)	5B
UPPER WABASH	5120101140030	WABASH CO	INB01E3_M1011	WABASH RIVER	PCBS (FISH TISSUE)	5B
UPPER WABASH	5120101140030	WABASH CO	INB01E3_M1011	WABASH RIVER	TOTAL MERCURY (FISH TISSUE)	5B
UPPER WABASH	5120101140030	HUNTINGTON CO	INB01E3_M1029	WABASH RIVER	PCBS (FISH TISSUE)	5B
UPPER WABASH	5120101140030	HUNTINGTON CO	INB01E3_M1029	WABASH RIVER	TOTAL MERCURY (FISH TISSUE)	5B
UPPER WABASH	5120101150010	WABASH CO	INB01F1_M1012	WABASH RIVER	PCBS (FISH TISSUE)	5B
UPPER WABASH	5120101150010	WABASH CO	INB01F1_M1012	WABASH RIVER	TOTAL MERCURY (FISH TISSUE)	5B
UPPER WABASH	5120101150020	WABASH CO	INB01F2_M1013	WABASH RIVER	PCBS (FISH TISSUE)	5B
UPPER WABASH	5120101150020	WABASH CO	INB01F2_M1013	WABASH RIVER	TOTAL MERCURY (FISH TISSUE)	5B
UPPER WABASH	5120101150050	WABASH CO	INB01F5_M1014	WABASH RIVER	PCBS (FISH TISSUE)	5B
UPPER WABASH	5120101150050	WABASH CO	INB01F5_M1014	WABASH RIVER	TOTAL MERCURY (FISH TISSUE)	5B
UPPER WABASH	5120101150070	WABASH CO	INB01F7_00	MILL CREEK BASIN	IMPAIRED BIOTIC COMMUNITIES	5A
UPPER WABASH	5120101150080	WABASH CO	INB01F8_M1015	WABASH RIVER	PCBS (FISH TISSUE)	5B
UPPER WABASH	5120101150080	WABASH CO	INB01F8_M1015	WABASH RIVER	TOTAL MERCURY (FISH TISSUE)	5B
UPPER WABASH	5120101150090	MIAMI CO	INB01F9_M1016	WABASH RIVER	PCBS (FISH TISSUE)	5B
UPPER WABASH	5120101150100	MIAMI CO	INB01FA_M1017	WABASH RIVER	PCBS (FISH TISSUE)	5B
UPPER WABASH	5120101160010	MIAMI CO	INB01G1_M1018	WABASH RIVER	PCBS (FISH TISSUE)	5B

Table A11: Indiana's finalized 303(d) List of Impaired Waters for the 2010 cycle.

BASIN	HYDROLOGIC UNIT CODE	COUNTY	ASSESSMENT UNIT ID	ASSESSMENT UNIT NAME	CAUSE OF IMPAIRMENT	2010 IRCAT
UPPER WABASH	5120101160020	MIAMI CO	INB01G2_00	LITTLE PIPE CREEK (UPSTREAM OF SALEM DITCH)	IMPAIRED BIOTIC COMMUNITIES	5A
UPPER WABASH	5120101160030	MIAMI CO	INB01G3_M1019	WABASH RIVER	PCBS (FISH TISSUE)	5B
UPPER WABASH	5120101160040	CASS CO	INB01G4_M1020	WABASH RIVER	PCBS (FISH TISSUE)	5B
UPPER WABASH	5120101170030	GRANT CO	INB01H3_00	PIPE CREEK - UPPER	IMPAIRED BIOTIC COMMUNITIES	5A
UPPER WABASH	5120101170090	MIAMI CO	INB01H9_00	PIPE CREEK NEAR SANTA FE	E. COLI	5A
UPPER WABASH	5120101170100	MIAMI CO	INB01HA_00	PIPE CREEK - NIGER DITCH	E. COLI	5A
UPPER WABASH	5120101170110	CASS CO	INB01HB_T1030	PIPE CREEK	E. COLI	5A
UPPER WABASH	5120101170110	CASS CO	INB01HB_T1030	PIPE CREEK	PCBS (FISH TISSUE)	5B
UPPER WABASH	5120101170130	CASS CO	INB01HD_00	PIPE CREEK	PCBS (FISH TISSUE)	5B
UPPER WABASH	5120101180020	CASS CO	INB01J2_M1021	WABASH RIVER	PCBS (FISH TISSUE)	5B
UPPER WABASH	5120101180040	CASS CO	INB01J4_M1022	WABASH RIVER	PCBS (FISH TISSUE)	5B
UPPER WABASH	5120101090010	HUNTINGTON CO	INB01P1008_00	HUNTINGTON LAKE	PCBS (FISH TISSUE)	5B
UPPER WABASH	5120101090010	HUNTINGTON CO	INB01P1008_00	HUNTINGTON LAKE	TOTAL MERCURY (FISH TISSUE)	5B
UPPER WABASH	5120102010040	JAY CO	INB0214_03	LITTLE SALAMONIE RIVER (D/S OF ASHLEY DITCH-BUCKEYE CREEK)	IMPAIRED BIOTIC COMMUNITIES	5A
UPPER WABASH	5120102010060	JAY CO	INB0216_00	SALAMONIE RIVER - MILLER DITCH	CHLORIDE	5A
UPPER WABASH	5120102010060	JAY CO	INB0216_00	SALAMONIE RIVER - MILLER DITCH	E. COLI	5A
UPPER WABASH	5120102010060	JAY CO	INB0216_00	SALAMONIE RIVER - MILLER DITCH	PCBS (FISH TISSUE)	5B
UPPER WABASH	5120102010080	JAY CO	INB0218_01	SALAMONIE RIVER	PCBS (FISH TISSUE)	5B
UPPER WABASH	5120102020010	JAY CO	INB0221_01	SALAMONIE RIVER	PCBS (FISH TISSUE)	5B
UPPER WABASH	5120102020020	BLACKFORD CO	INB0222_01	SALAMONIE RIVER	PCBS (FISH TISSUE)	5B
UPPER WABASH	5120102020040	BLACKFORD CO	INB0224_00	SALAMONIE RIVER - EAST CREEK	E. COLI	5A
UPPER WABASH	5120102020040	BLACKFORD CO	INB0224_00	SALAMONIE RIVER - EAST CREEK	PCBS (FISH TISSUE)	5B
UPPER WABASH	5120102020040	BLACKFORD CO	INB0224_00	SALAMONIE RIVER - EAST CREEK	TOTAL MERCURY (FISH TISSUE)	5B
UPPER WABASH	5120102030010	WELLS CO	INB0231_00	SALAMONIE RIVER - RHOTON DITCH	E. COLI	5A

Table A11: Indiana's finalized 303(d) List of Impaired Waters for the 2010 cycle.

BASIN	HYDROLOGIC UNIT CODE	COUNTY	ASSESSMENT UNIT ID	ASSESSMENT UNIT NAME	CAUSE OF IMPAIRMENT	2010 IRCAT
UPPER WABASH	5120102030010	WELLS CO	INB0231_00	SALAMONIE RIVER - RHOTON DITCH	PCBS (FISH TISSUE)	5B
UPPER WABASH	5120102030010	WELLS CO	INB0231_00	SALAMONIE RIVER - RHOTON DITCH	TOTAL MERCURY (FISH TISSUE)	5B
UPPER WABASH	5120102030030	WELLS CO	INB0233_00	SALAMONIE RIVER	E. COLI	5A
UPPER WABASH	5120102030030	WELLS CO	INB0233_00	SALAMONIE RIVER	PCBS (FISH TISSUE)	5B
UPPER WABASH	5120102030030	WELLS CO	INB0233_00	SALAMONIE RIVER	TOTAL MERCURY (FISH TISSUE)	5B
UPPER WABASH	5120102030060	WELLS CO	INB0236_00	SALAMONIE RIVER - CUSTARD DRAIN	PCBS (FISH TISSUE)	5B
UPPER WABASH	5120102030060	WELLS CO	INB0236_00	SALAMONIE RIVER - CUSTARD DRAIN	TOTAL MERCURY (FISH TISSUE)	5B
UPPER WABASH	5120102030080	HUNTINGTON CO	INB0238_01	SALAMONIE RIVER	PCBS (FISH TISSUE)	5B
UPPER WABASH	5120102030080	HUNTINGTON CO	INB0238_01	SALAMONIE RIVER	TOTAL MERCURY (FISH TISSUE)	5B
UPPER WABASH	5120102040010	HUNTINGTON CO	INB0241_01	SALAMONIE RIVER (DOWNSTREAM OF DETAMORE DITCH)	PCBS (FISH TISSUE)	5B
UPPER WABASH	5120102040010	HUNTINGTON CO	INB0241_01	SALAMONIE RIVER (DOWNSTREAM OF DETAMORE DITCH)	TOTAL MERCURY (FISH TISSUE)	5B
UPPER WABASH	5120102040010	HUNTINGTON CO	INB0241_02	SALAMONIE RIVER (DOWNSTREAM OF DETAMORE DITCH)	PCBS (FISH TISSUE)	5B
UPPER WABASH	5120102040010	HUNTINGTON CO	INB0241_02	SALAMONIE RIVER (DOWNSTREAM OF DETAMORE DITCH)	TOTAL MERCURY (FISH TISSUE)	5B
UPPER WABASH	5120102040010	HUNTINGTON CO	INB0241_T1001	DETAMORE DITCH	IMPAIRED BIOTIC COMMUNITIES	5A
UPPER WABASH	5120102040020	HUNTINGTON CO	INB0242_01	SALAMONIE RIVER	PCBS (FISH TISSUE)	5B
UPPER WABASH	5120102040020	HUNTINGTON CO	INB0242_01	SALAMONIE RIVER	TOTAL MERCURY (FISH TISSUE)	5B
UPPER WABASH	5120102040020	HUNTINGTON CO	INB0242_T1002	SALAMONIE RIVER-LANCASTER	E. COLI	5A
UPPER WABASH	5120102040020	HUNTINGTON CO	INB0242_T1002	SALAMONIE RIVER-LANCASTER	PCBS (FISH TISSUE)	5B
UPPER WABASH	5120102040020	HUNTINGTON CO	INB0242_T1002	SALAMONIE RIVER-LANCASTER	TOTAL MERCURY (FISH TISSUE)	5B
UPPER WABASH	5120102040040	HUNTINGTON CO	INB0244_00	MAJENCIA CREEK - HEADWATERS	IMPAIRED BIOTIC COMMUNITIES	5A
UPPER WABASH	5120102040040	HUNTINGTON CO	INB0244_00	MAJENCIA CREEK - HEADWATERS	NUTRIENTS	5A

Table A11: Indiana's finalized 303(d) List of Impaired Waters for the 2010 cycle.

BASIN	HYDROLOGIC UNIT CODE	COUNTY	ASSESSMENT UNIT ID	ASSESSMENT UNIT NAME	CAUSE OF IMPAIRMENT	2010 IRCAT
UPPER WABASH	5120102040080	WABASH CO	INB0248_00	SALAMONIE RIVER (BELOW DAM)	PCBS (FISH TISSUE)	5B
UPPER WABASH	5120102040080	WABASH CO	INB0248_00	SALAMONIE RIVER (BELOW DAM)	TOTAL MERCURY (FISH TISSUE)	5B
UPPER WABASH	5120102040080	HUNTINGTON CO	INB02P1007_00	SALAMONIE RESERVOIR	PCBS (FISH TISSUE)	5B
UPPER WABASH	5120102040080	HUNTINGTON CO	INB02P1007_00	SALAMONIE RESERVOIR	TOTAL MERCURY (FISH TISSUE)	5B
UPPER WABASH	5120102040080	WABASH CO	INB02P1009_00	HOMINY RIDGE LAKE	TOTAL MERCURY (FISH TISSUE)	5B
UPPER WABASH	5120103010010	RANDOLPH CO	INB0311_00	MITCHELL DITCH AND OTHER TRIBUTARIES	E. COLI	5A
UPPER WABASH	5120103010010	RANDOLPH CO	INB0311_T1001	MISSISSINEWA RIVER	PCBS (FISH TISSUE)	5B
UPPER WABASH	5120103010010	RANDOLPH CO	INB0311_T1001	MISSISSINEWA RIVER	TOTAL MERCURY (FISH TISSUE)	5B
UPPER WABASH	5120103010020	RANDOLPH CO	INB0312_00	GETTINGER DITCH AND OTHER TRIBUTARIES	PCBS (FISH TISSUE)	5B
UPPER WABASH	5120103010020	RANDOLPH CO	INB0312_T1002	LITTLE MISSISSINEWA RIVER	E. COLI	5A
UPPER WABASH	5120103010020	RANDOLPH CO	INB0312_T1002	LITTLE MISSISSINEWA RIVER	PCBS (FISH TISSUE)	5B
UPPER WABASH	5120103010020	RANDOLPH CO	INB0312_T1002	LITTLE MISSISSINEWA RIVER	TOTAL MERCURY (FISH TISSUE)	5B
UPPER WABASH	5120103010030	RANDOLPH CO	INB0313_T1003	MISSISSINEWA RIVER	PCBS (FISH TISSUE)	5B
UPPER WABASH	5120103010030	RANDOLPH CO	INB0313_T1003	MISSISSINEWA RIVER	TOTAL MERCURY (FISH TISSUE)	5B
UPPER WABASH	5120103010040	RANDOLPH CO	INB0314_00	HARSHMAN CREEK (UPSTREAM OF LOWS BRANCH)	E. COLI	5A
UPPER WABASH	5120103010040	RANDOLPH CO	INB0314_01	HARSHMAN CREEK (DOWNSTREAM OF LOWS BRANCH)	E. COLI	5A
UPPER WABASH	5120103010040	RANDOLPH CO	INB0314_01	HARSHMAN CREEK (DOWNSTREAM OF LOWS BRANCH)	IMPAIRED BIOTIC COMMUNITIES	5A
UPPER WABASH	5120103010040	RANDOLPH CO	INB0314_T1001	HARSHMAN CREEK-UNNAMED TRIBUTARY	E. COLI	5A
UPPER WABASH	5120103010040	RANDOLPH CO	INB0314_T1002	HARSHMAN CREEK-UNNAMED TRIBUTARY	E. COLI	5A
UPPER WABASH	5120103010040	RANDOLPH CO	INB0314_T1003	LOWS BRANCH	E. COLI	5A
UPPER WABASH	5120103010050	RANDOLPH CO	INB0315_T1004	MISSISSINEWA RIVER	PCBS (FISH TISSUE)	5B
UPPER WABASH	5120103010050	RANDOLPH CO	INB0315_T1004	MISSISSINEWA RIVER	TOTAL MERCURY (FISH TISSUE)	5B

Table A11: Indiana's finalized 303(d) List of Impaired Waters for the 2010 cycle.

BASIN	HYDROLOGIC UNIT CODE	COUNTY	ASSESSMENT UNIT ID	ASSESSMENT UNIT NAME	CAUSE OF IMPAIRMENT	2010 IRCAT
UPPER WABASH	5120103010060	RANDOLPH CO	INB0316_T1005	MISSISSINEWA RIVER	PCBS (FISH TISSUE)	5B
UPPER WABASH	5120103010060	RANDOLPH CO	INB0316_T1005	MISSISSINEWA RIVER	TOTAL MERCURY (FISH TISSUE)	5B
UPPER WABASH	5120103010070	RANDOLPH CO	INB0317_T1006	MISSISSINEWA RIVER	PCBS (FISH TISSUE)	5B
UPPER WABASH	5120103010070	RANDOLPH CO	INB0317_T1006	MISSISSINEWA RIVER	TOTAL MERCURY (FISH TISSUE)	5B
UPPER WABASH	5120103020010	RANDOLPH CO	INB0321_00	UNNAMED TRIBUTARY OF MISSISSINEWA R	E. COLI	5A
UPPER WABASH	5120103020010	RANDOLPH CO	INB0321_T1007	MISSISSINEWA RIVER	E. COLI	5A
UPPER WABASH	5120103020010	RANDOLPH CO	INB0321_T1007	MISSISSINEWA RIVER	PCBS (FISH TISSUE)	5B
UPPER WABASH	5120103020010	RANDOLPH CO	INB0321_T1007	MISSISSINEWA RIVER	TOTAL MERCURY (FISH TISSUE)	5B
UPPER WABASH	5120103020020	RANDOLPH CO	INB0322_T1008	MISSISSINEWA RIVER	PCBS (FISH TISSUE)	5B
UPPER WABASH	5120103020020	RANDOLPH CO	INB0322_T1008	MISSISSINEWA RIVER	TOTAL MERCURY (FISH TISSUE)	5B
UPPER WABASH	5120103020040	RANDOLPH CO	INB0324_T1009	MISSISSINEWA RIVER	PCBS (FISH TISSUE)	5B
UPPER WABASH	5120103020040	RANDOLPH CO	INB0324_T1009	MISSISSINEWA RIVER	TOTAL MERCURY (FISH TISSUE)	5B
UPPER WABASH	5120103020050	RANDOLPH CO	INB0325_T1001	ELKHORN CREEK	E. COLI	5A
UPPER WABASH	5120103020050	RANDOLPH CO	INB0325_T1001	ELKHORN CREEK	IMPAIRED BIOTIC COMMUNITIES	5A
UPPER WABASH	5120103020060	RANDOLPH CO	INB0326_T1010	MISSISSINEWA RIVER	PCBS (FISH TISSUE)	5B
UPPER WABASH	5120103020060	RANDOLPH CO	INB0326_T1010	MISSISSINEWA RIVER	TOTAL MERCURY (FISH TISSUE)	5B
UPPER WABASH	5120103020070	DELAWARE CO	INB0327_T1011	MISSISSINEWA RIVER	PCBS (FISH TISSUE)	5B
UPPER WABASH	5120103020070	DELAWARE CO	INB0327_T1011	MISSISSINEWA RIVER	TOTAL MERCURY (FISH TISSUE)	5B
UPPER WABASH	5120103030020	DELAWARE CO	INB0332_T1012	MISSISSINEWA RIVER	PCBS (FISH TISSUE)	5B
UPPER WABASH	5120103030020	DELAWARE CO	INB0332_T1012	MISSISSINEWA RIVER	TOTAL MERCURY (FISH TISSUE)	5B
UPPER WABASH	5120103030040	DELAWARE CO	INB0334_T1013	MISSISSINEWA RIVER	E. COLI	5A
UPPER WABASH	5120103030040	DELAWARE CO	INB0334_T1013	MISSISSINEWA RIVER	PCBS (FISH TISSUE)	5B

Table A11: Indiana's finalized 303(d) List of Impaired Waters for the 2010 cycle.

BASIN	HYDROLOGIC UNIT CODE	COUNTY	ASSESSMENT UNIT ID	ASSESSMENT UNIT NAME	CAUSE OF IMPAIRMENT	2010 IRCAT
UPPER WABASH	5120103030040	DELAWARE CO	INB0334_T1013	MISSISSINEWA RIVER	TOTAL MERCURY (FISH TISSUE)	5B
UPPER WABASH	5120103030050	DELAWARE CO	INB0335_T1014	MISSISSINEWA RIVER	PCBS (FISH TISSUE)	5B
UPPER WABASH	5120103030050	DELAWARE CO	INB0335_T1014	MISSISSINEWA RIVER	TOTAL MERCURY (FISH TISSUE)	5B
UPPER WABASH	5120103040030	BLACKFORD CO	INB0343_00	LITTLE LICK CREEK (BLACKFORD)	E. COLI	5A
UPPER WABASH	5120103040040	BLACKFORD CO	INB0344_00	BIG LICK CREEK	E. COLI	5A
UPPER WABASH	5120103050010	GRANT CO	INB0351_T1015	MISSISSINEWA RIVER	E. COLI	5A
UPPER WABASH	5120103050010	GRANT CO	INB0351_T1015	MISSISSINEWA RIVER	IMPAIRED BIOTIC COMMUNITIES	5A
UPPER WABASH	5120103050010	GRANT CO	INB0351_T1015	MISSISSINEWA RIVER	PCBS (FISH TISSUE)	5B
UPPER WABASH	5120103050010	GRANT CO	INB0351_T1015	MISSISSINEWA RIVER	TOTAL MERCURY (FISH TISSUE)	5B
UPPER WABASH	5120103050020	GRANT CO	INB0352_T1016	MISSISSINEWA RIVER	E. COLI	5A
UPPER WABASH	5120103050020	GRANT CO	INB0352_T1016	MISSISSINEWA RIVER	PCBS (FISH TISSUE)	5B
UPPER WABASH	5120103050020	GRANT CO	INB0352_T1016	MISSISSINEWA RIVER	TOTAL MERCURY (FISH TISSUE)	5B
UPPER WABASH	5120103050040	GRANT CO	INB0354_T1017	MISSISSINEWA RIVER (UPSTREAM OF BARREN CREEK)	PCBS (FISH TISSUE)	5B
UPPER WABASH	5120103050040	GRANT CO	INB0354_T1018	MISSISSINEWA RIVER (DOWNSTREAM OF BARREN CREEK)	PCBS (FISH TISSUE)	5B
UPPER WABASH	5120103050060	GRANT CO	INB0356_T1001	LITTLE CREEK	IMPAIRED BIOTIC COMMUNITIES	5A
UPPER WABASH	5120103050070	GRANT CO	INB0357_00	DEER CREEK (UPSTREAM OF BELL CREEK)	E. COLI	5A
UPPER WABASH	5120103050070	GRANT CO	INB0357_01	DEER CREEK (DOWNSTREAM OF BELL CREEK)	E. COLI	5A
UPPER WABASH	5120103050070	GRANT CO	INB0357_T1024	MISSISSINEWA RIVER	PCBS (FISH TISSUE)	5B
UPPER WABASH	5120103050100	GRANT CO	INB035A_T1018	MISSISSINEWA RIVER	PCBS (FISH TISSUE)	5B
UPPER WABASH	5120103050130	GRANT CO	INB035D_00	BOOTS AND MASSEY CREEKS	IMPAIRED BIOTIC COMMUNITIES	5A
UPPER WABASH	5120103050130	GRANT CO	INB035D_T1019	MISSISSINEWA RIVER	E. COLI	5A
UPPER WABASH	5120103050130	GRANT CO	INB035D_T1019	MISSISSINEWA RIVER	PCBS (FISH TISSUE)	5B

Table A11: Indiana's finalized 303(d) List of Impaired Waters for the 2010 cycle.

BASIN	HYDROLOGIC UNIT CODE	COUNTY	ASSESSMENT UNIT ID	ASSESSMENT UNIT NAME	CAUSE OF IMPAIRMENT	2010 IRCAT
UPPER WABASH	5120103060010	GRANT CO	INB0361_T1020	MISSISSINEWA RIVER	E. COLI	5A
UPPER WABASH	5120103060010	GRANT CO	INB0361_T1020	MISSISSINEWA RIVER	PCBS (FISH TISSUE)	5B
UPPER WABASH	5120103060020	GRANT CO	INB0362_T1021	MISSISSINEWA RIVER	E. COLI	5A
UPPER WABASH	5120103060020	GRANT CO	INB0362_T1021	MISSISSINEWA RIVER	PCBS (FISH TISSUE)	5B
UPPER WABASH	5120103100000	MIAMI CO	INB036A_00	MISSISSINEWA RIVER (DOWNSTREAM OF DAM)	FREE CYANIDE	5A
UPPER WABASH	5120103060100	MIAMI CO	INB036A_00	MISSISSINEWA RIVER (DOWNSTREAM OF DAM)	IMPAIRED BIOTIC COMMUNITIES	5A
UPPER WABASH	5120103060100	MIAMI CO	INB036A_00	MISSISSINEWA RIVER (DOWNSTREAM OF DAM)	PCBS (FISH TISSUE)	5B
UPPER WABASH	5120103060090	WABASH CO	INB03P1022_00	MISSISSINEWA RESERVOIR	PCBS (FISH TISSUE)	5B
UPPER WABASH	5120103060090	WABASH CO	INB03P1022_00	MISSISSINEWA RESERVOIR	TOTAL MERCURY (FISH TISSUE)	5B
UPPER WABASH	5120104010010	ALLEN CO	INB0411_00	GELLER DITCH	IMPAIRED BIOTIC COMMUNITIES	5A
UPPER WABASH	5120104010010	ALLEN CO	INB0411_01	BENWARD DITCH	IMPAIRED BIOTIC COMMUNITIES	5A
UPPER WABASH	5120104010010	ALLEN CO	INB0411_02	SHOAFF DAWSON DITCH	IMPAIRED BIOTIC COMMUNITIES	5A
UPPER WABASH	5120104010010	ALLEN CO	INB0411_T1001	BOBAY DITCH	IMPAIRED BIOTIC COMMUNITIES	5A
UPPER WABASH	5120104010010	ALLEN CO	INB0411_T1002	BENWARD DITCH-UNNAMED TRIBUTARY	IMPAIRED BIOTIC COMMUNITIES	5A
UPPER WABASH	5120104010020	ALLEN CO	INB0412_01	JOHNSON DITCH	IMPAIRED BIOTIC COMMUNITIES	5A
UPPER WABASH	5120104010020	ALLEN CO	INB0412_02	JOHNSON DRAIN (UPSTREAM OF CHURUBUSCO BRANCH)	IMPAIRED BIOTIC COMMUNITIES	5A
UPPER WABASH	5120104010020	ALLEN CO	INB0412_T1000	EEL RIVER	IMPAIRED BIOTIC COMMUNITIES	5A
UPPER WABASH	5120104010020	ALLEN CO	INB0412_T1000	EEL RIVER	PCBS (FISH TISSUE)	5B
UPPER WABASH	5120104010020	ALLEN CO	INB0412_T1000	EEL RIVER	TOTAL MERCURY (FISH TISSUE)	5B
UPPER WABASH	5120104010020	ALLEN CO	INB0412_T1001	JOHNSON DITCH-UNNAMED TRIBUTARY	IMPAIRED BIOTIC COMMUNITIES	5A
UPPER WABASH	5120104010020	ALLEN CO	INB0412_T1003	DUGLAY DITCH	IMPAIRED BIOTIC COMMUNITIES	5A

Table A11: Indiana's finalized 303(d) List of Impaired Waters for the 2010 cycle.

BASIN	HYDROLOGIC UNIT CODE	COUNTY	ASSESSMENT UNIT ID	ASSESSMENT UNIT NAME	CAUSE OF IMPAIRMENT	2010 IRCAT
UPPER WABASH	5120104010020	ALLEN CO	INB0412_T1004	CHURUBUSCO BRANCH-UNNAMED TRIBUTARY	IMPAIRED BIOTIC COMMUNITIES	5A
UPPER WABASH	5120104010020	ALLEN CO	INB0412_T1005	CHURUBUSCO BRANCH	IMPAIRED BIOTIC COMMUNITIES	5A
UPPER WABASH	5120104010030	WHITLEY CO	INB0413_T1001	EEL RIVER (EAST OF EEL RIVER FORT MONUMENT)	E. COLI	5A
UPPER WABASH	5120104010030	WHITLEY CO	INB0413_T1001	EEL RIVER (EAST OF EEL RIVER FORT MONUMENT)	PCBS (FISH TISSUE)	5B
UPPER WABASH	5120104010030	WHITLEY CO	INB0413_T1001	EEL RIVER (EAST OF EEL RIVER FORT MONUMENT)	TOTAL MERCURY (FISH TISSUE)	5B
UPPER WABASH	5120104010030	WHITLEY CO	INB0413_T1002	EEL RIVER (WEST OF EEL RIVER FORT MONUMENT)	E. COLI	5A
UPPER WABASH	5120104010030	WHITLEY CO	INB0413_T1002	EEL RIVER (WEST OF EEL RIVER FORT MONUMENT)	PCBS (FISH TISSUE)	5B
UPPER WABASH	5120104010030	WHITLEY CO	INB0413_T1002	EEL RIVER (WEST OF EEL RIVER FORT MONUMENT)	TOTAL MERCURY (FISH TISSUE)	5B
UPPER WABASH	5120104010030	WHITLEY CO	INB0413_T1003	SMITH DITCH	IMPAIRED BIOTIC COMMUNITIES	5A
UPPER WABASH	5120104010030	WHITLEY CO	INB0413_T1005	KRIDER DITCH (NEAR JOHNSON ROAD)	IMPAIRED BIOTIC COMMUNITIES	5A
UPPER WABASH	5120104010030	WHITLEY CO	INB0413_T1006	EEL RIVER-UNNAMED TRIBUTARY	IMPAIRED BIOTIC COMMUNITIES	5A
UPPER WABASH	5120104010040	WHITLEY CO	INB0414_00	SOLON DITCH	IMPAIRED BIOTIC COMMUNITIES	5A
UPPER WABASH	5120104010040	WHITLEY CO	INB0414_T1000	SOLON DITCH-UNNAMED TRIBUTARY	IMPAIRED BIOTIC COMMUNITIES	5A
UPPER WABASH	5120104010040	WHITLEY CO	INB0414_T1001	MOWREY DITCH	IMPAIRED BIOTIC COMMUNITIES	5A
UPPER WABASH	5120104010040	WHITLEY CO	INB0414_T1002	EEL RIVER	E. COLI	5A
UPPER WABASH	5120104010040	WHITLEY CO	INB0414_T1002	EEL RIVER	IMPAIRED BIOTIC COMMUNITIES	5A
UPPER WABASH	5120104010040	WHITLEY CO	INB0414_T1002	EEL RIVER	PCBS (FISH TISSUE)	5B
UPPER WABASH	5120104010040	WHITLEY CO	INB0414_T1002	EEL RIVER	TOTAL MERCURY (FISH TISSUE)	5B
UPPER WABASH	5120104010050	WHITLEY CO	INB0415_00	GANGWER DITCH	IMPAIRED BIOTIC COMMUNITIES	5A
UPPER WABASH	5120104010050	WHITLEY CO	INB0415_T1003	KERCH DITCH	IMPAIRED BIOTIC COMMUNITIES	5A

Table A11: Indiana's finalized 303(d) List of Impaired Waters for the 2010 cycle.

BASIN	HYDROLOGIC UNIT CODE	COUNTY	ASSESSMENT UNIT ID	ASSESSMENT UNIT NAME	CAUSE OF IMPAIRMENT	2010 IRCAT
UPPER WABASH	5120104020010	NOBLE CO	INB0421_00	BLUE RIVER - HEADWATERS (NOBLE)	IMPAIRED BIOTIC COMMUNITIES	5A
UPPER WABASH	5120104020020	WHITLEY CO	INB0422_01	BLUE RIVER (DOWNSTREAM OF MUD RUN)	IMPAIRED BIOTIC COMMUNITIES	5A
UPPER WABASH	5120104020020	WHITLEY CO	INB0422_T1022	MALONEY DITCH	IMPAIRED BIOTIC COMMUNITIES	5A
UPPER WABASH	5120104020020	WHITLEY CO	INB0422_T1025	EMERICK DITCH	IMPAIRED BIOTIC COMMUNITIES	5A
UPPER WABASH	5120104020030	WHITLEY CO	INB0423_T1002	THORN CREEK	IMPAIRED BIOTIC COMMUNITIES	5A
UPPER WABASH	5120104020030	WHITLEY CO	INB0423_T1003	THORN CREEK-UNNAMED TRIBUTARY	IMPAIRED BIOTIC COMMUNITIES	5A
UPPER WABASH	5120104020030	WHITLEY CO	INB0423_T1004	COLE DITCH-UNNAMED TRIBUTARY	IMPAIRED BIOTIC COMMUNITIES	5A
UPPER WABASH	5120104020030	WHITLEY CO	INB0423_T1007	COLE DITCH (DOWNSTREAM OF TRIBUTARIES)	IMPAIRED BIOTIC COMMUNITIES	5A
UPPER WABASH	5120104020040	WHITLEY CO	INB0424_01	BLUE RIVER (DOWNSTREAM OF COLUMBIA CITY)	E. COLI	5A
UPPER WABASH	5120104020040	WHITLEY CO	INB0424_02	BLUE RIVER (COLUMBIA CITY, IN)	E. COLI	5A
UPPER WABASH	5120104020040	WHITLEY CO	INB0424_02	BLUE RIVER (COLUMBIA CITY, IN)	IMPAIRED BIOTIC COMMUNITIES	5A
UPPER WABASH	5120104020040	WHITLEY CO	INB0424_03	BLUE RIVER (DOWNSTREAM OF COLUMBIA CITY)	E. COLI	5A
UPPER WABASH	5120104020040	WHITLEY CO	INB0424_T1020	BLUE BABE BRANCH-UNNAMED TRIBUTARY	IMPAIRED BIOTIC COMMUNITIES	5A
UPPER WABASH	5120104020040	WHITLEY CO	INB0424_T1021	BLUE BABE BRANCH-UNNAMED TRIBUTARY	IMPAIRED BIOTIC COMMUNITIES	5A
UPPER WABASH	5120104020040	WHITLEY CO	INB0424_T1023	BLUE BABE BRANCH-UNNAMED TRIBUTARY	IMPAIRED BIOTIC COMMUNITIES	5A
UPPER WABASH	5120104020040	WHITLEY CO	INB0424_T1024	BLUE BABE BRANCH (HEADWATER)	IMPAIRED BIOTIC COMMUNITIES	5A
UPPER WABASH	5120104020040	WHITLEY CO	INB0424_T1025	BLUE BABE BRANCH (UPSTREAM OF SR 9)	IMPAIRED BIOTIC COMMUNITIES	5A
UPPER WABASH	5120104020040	WHITLEY CO	INB0424_T1026	BLUE BABE BRANCH (DOWNSTREAM OF SR 9)	IMPAIRED BIOTIC COMMUNITIES	5A
UPPER WABASH	5120104020040	WHITLEY CO	INB0424_T1027	PHILLIPS DITCH	IMPAIRED BIOTIC COMMUNITIES	5A

Table A11: Indiana's finalized 303(d) List of Impaired Waters for the 2010 cycle.

BASIN	HYDROLOGIC UNIT CODE	COUNTY	ASSESSMENT UNIT ID	ASSESSMENT UNIT NAME	CAUSE OF IMPAIRMENT	2010 IRCAT
UPPER WABASH	5120104030010	WHITLEY CO	INB0431_00	MAYNARD DITCH-COUNTY FARM DITCH	IMPAIRED BIOTIC COMMUNITIES	5A
UPPER WABASH	5120104030010	WHITLEY CO	INB0431_01	EEL RIVER-UNNAMED TRIBUTARY	IMPAIRED BIOTIC COMMUNITIES	5A
UPPER WABASH	5120104030010	WHITLEY CO	INB0431_T1000	KNISLEY DITCH	IMPAIRED BIOTIC COMMUNITIES	5A
UPPER WABASH	5120104030010	WHITLEY CO	INB0431_T1001	COUNTY FARM DITCH-UNNAMED TRIBUTARY	IMPAIRED BIOTIC COMMUNITIES	5A
UPPER WABASH	5120104030010	WHITLEY CO	INB0431_T1003	EEL RIVER	IMPAIRED BIOTIC COMMUNITIES	5A
UPPER WABASH	5120104030010	WHITLEY CO	INB0431_T1003	EEL RIVER	PCBS (FISH TISSUE)	5B
UPPER WABASH	5120104030010	WHITLEY CO	INB0431_T1003	EEL RIVER	TOTAL MERCURY (FISH TISSUE)	5B
UPPER WABASH	5120104030020	WHITLEY CO	INB0432_00	STONY CREEK (EAST OF RABER ROAD)	E. COLI	5A
UPPER WABASH	5120104030020	WHITLEY CO	INB0432_01	STONY CREEK (WEST OF RABER ROAD)	E. COLI	5A
UPPER WABASH	5120104030020	WHITLEY CO	INB0432_01	STONY CREEK (WEST OF RABER ROAD)	IMPAIRED BIOTIC COMMUNITIES	5A
UPPER WABASH	5120104030020	WHITLEY CO	INB0432_02	EEL RIVER-UNNAMED TRIBUTARY	E. COLI	5A
UPPER WABASH	5120104030020	WHITLEY CO	INB0432_03	STONY CREEK (UPSTREAM OF BRIGGS, IN)	E. COLI	5A
UPPER WABASH	5120104030020	WHITLEY CO	INB0432_03	STONY CREEK (UPSTREAM OF BRIGGS, IN)	IMPAIRED BIOTIC COMMUNITIES	5A
UPPER WABASH	5120104030020	WHITLEY CO	INB0432_04	STONY CREEK (DOWNSTREAM OF BRIGGS, IN)	E. COLI	5A
UPPER WABASH	5120104030020	WHITLEY CO	INB0432_T1001	STONY CREEK-UNNAMED TRIBUTARY	E. COLI	5A
UPPER WABASH	5120104030020	WHITLEY CO	INB0432_T1002	STONY CREEK-UNNAMED TRIBUTARY	E. COLI	5A
UPPER WABASH	5120104030020	WHITLEY CO	INB0432_T1003	EEL RIVER (EAST OF CR 500W)	PCBS (FISH TISSUE)	5B
UPPER WABASH	5120104030020	WHITLEY CO	INB0432_T1003	EEL RIVER (EAST OF CR 500W)	TOTAL MERCURY (FISH TISSUE)	5B
UPPER WABASH	5120104030020	WHITLEY CO	INB0432_T1004	EEL RIVER (WEST OF CR 500W)	PCBS (FISH TISSUE)	5B
UPPER WABASH	5120104030020	WHITLEY CO	INB0432_T1004	EEL RIVER (WEST OF CR 500W)	TOTAL MERCURY (FISH TISSUE)	5B
UPPER WABASH	5120104030030	WHITLEY CO	INB0433_00	SPRING CREEK (UPSTREAM OF BROWN DITCH)	IMPAIRED BIOTIC COMMUNITIES	5A

Table A11: Indiana's finalized 303(d) List of Impaired Waters for the 2010 cycle.

BASIN	HYDROLOGIC UNIT CODE	COUNTY	ASSESSMENT UNIT ID	ASSESSMENT UNIT NAME	CAUSE OF IMPAIRMENT	2010 IRCAT
UPPER WABASH	5120104030030	WHITLEY CO	INB0433_02	SCHUMAN DITCH	IMPAIRED BIOTIC COMMUNITIES	5A
UPPER WABASH	5120104030030	WHITLEY CO	INB0433_T1001	JONES BRANCH	IMPAIRED BIOTIC COMMUNITIES	5A
UPPER WABASH	5120104030030	WHITLEY CO	INB0433_T1002	SPRING CREEK-UNNAMED TRIBUTARY	IMPAIRED BIOTIC COMMUNITIES	5A
UPPER WABASH	5120104030030	WHITLEY CO	INB0433_T1008	MAYNARD DITCH	DISSOLVED OXYGEN	5A
UPPER WABASH	5120104030040	WHITLEY CO	INB0434_00	SPRING CREEK (UPSTREAM OF KALER BRANCH)	E. COLI	5A
UPPER WABASH	5120104030040	WHITLEY CO	INB0434_01	SPRING CREEK (BETWEEN KALER BRANCH AND CR 200S)	E. COLI	5A
UPPER WABASH	5120104030040	WHITLEY CO	INB0434_01	SPRING CREEK (BETWEEN KALER BRANCH AND CR 200S)	IMPAIRED BIOTIC COMMUNITIES	5A
UPPER WABASH	5120104030040	WHITLEY CO	INB0434_02	SPRING CREEK (BETWEEN CR 200S AND SCHOENAUER DITCH)	E. COLI	5A
UPPER WABASH	5120104030040	WHITLEY CO	INB0434_03	SPRING CREEK (DOWNSTREAM OF SCHOENAUER DITCH)	E. COLI	5A
UPPER WABASH	5120104030040	WHITLEY CO	INB0434_03	SPRING CREEK (DOWNSTREAM OF SCHOENAUER DITCH)	IMPAIRED BIOTIC COMMUNITIES	5A
UPPER WABASH	5120104030040	WHITLEY CO	INB0434_T1002	KALER BRANCH	IMPAIRED BIOTIC COMMUNITIES	5A
UPPER WABASH	5120104030040	WHITLEY CO	INB0434_T1004	KING BRANCH	IMPAIRED BIOTIC COMMUNITIES	5A
UPPER WABASH	5120104030040	WHITLEY CO	INB0434_T1006	COMPTON DITCH	IMPAIRED BIOTIC COMMUNITIES	5A
UPPER WABASH	5120104030040	WHITLEY CO	INB0434_T1007	SCHOENAUER DITCH	IMPAIRED BIOTIC COMMUNITIES	5A
UPPER WABASH	5120104030050	WHITLEY CO	INB0435_00	CLEAR CREEK (HEADWATER)	E. COLI	5A
UPPER WABASH	5120104030050	WHITLEY CO	INB0435_01	CLEAR CREEK	E. COLI	5A
UPPER WABASH	5120104030050	WHITLEY CO	INB0435_01	CLEAR CREEK	IMPAIRED BIOTIC COMMUNITIES	5A
UPPER WABASH	5120104030050	WHITLEY CO	INB0435_T1002	CLEAR CREEK (HEADWATER)-UNNAMED TRIBUTARY	E. COLI	5A
UPPER WABASH	5120104030050	WHITLEY CO	INB0435_T1003	CLEAR CREEK-UNNAMED TRIBUTARY	E. COLI	5A
UPPER WABASH	5120104030050	WHITLEY CO	INB0435_T1003	CLEAR CREEK-UNNAMED TRIBUTARY	IMPAIRED BIOTIC COMMUNITIES	5A

Table A11: Indiana's finalized 303(d) List of Impaired Waters for the 2010 cycle.

BASIN	HYDROLOGIC UNIT CODE	COUNTY	ASSESSMENT UNIT ID	ASSESSMENT UNIT NAME	CAUSE OF IMPAIRMENT	2010 IRCAT
UPPER WABASH	5120104030050	WHITLEY CO	INB0435_T1005	EEL RIVER	PCBS (FISH TISSUE)	5B
UPPER WABASH	5120104030050	WHITLEY CO	INB0435_T1005	EEL RIVER	TOTAL MERCURY (FISH TISSUE)	5B
UPPER WABASH	5120104030060	WHITLEY CO	INB0436_00	SUGAR CREEK (UPSTREAM OF COX BRANCH)	IMPAIRED BIOTIC COMMUNITIES	5A
UPPER WABASH	5120104030060	WHITLEY CO	INB0436_01	SUGAR CREEK (DOWNSTREAM OF COX BRANCH)	IMPAIRED BIOTIC COMMUNITIES	5A
UPPER WABASH	5120104030070	WHITLEY CO	INB0437_00	SUGAR CREEK	E. COLI	5A
UPPER WABASH	5120104030070	WHITLEY CO	INB0437_T1001	HUFFMAN DITCH	E. COLI	5A
UPPER WABASH	5120104030070	WHITLEY CO	INB0437_T1001	HUFFMAN DITCH	IMPAIRED BIOTIC COMMUNITIES	5A
UPPER WABASH	5120104030070	WHITLEY CO	INB0437_T1002	GABLE DITCH-UNNAMED TRIBUTARY	E. COLI	5A
UPPER WABASH	5120104030070	WHITLEY CO	INB0437_T1003	GABLE DITCH	E. COLI	5A
UPPER WABASH	5120104030070	WHITLEY CO	INB0437_T1004	SUGAR CREEK-UNNAMED TRIBUTARY	E. COLI	5A
UPPER WABASH	5120104030070	WHITLEY CO	INB0437_T1005	WILLIAMSON DITCH	E. COLI	5A
UPPER WABASH	5120104030070	WHITLEY CO	INB0437_T1005	WILLIAMSON DITCH	IMPAIRED BIOTIC COMMUNITIES	5A
UPPER WABASH	5120104040010	WHITLEY CO	INB0441_T1006	EEL RIVER	E. COLI	5A
UPPER WABASH	5120104040010	WHITLEY CO	INB0441_T1006	EEL RIVER	PCBS (FISH TISSUE)	5B
UPPER WABASH	5120104040010	WHITLEY CO	INB0441_T1006	EEL RIVER	TOTAL MERCURY (FISH TISSUE)	5B
UPPER WABASH	5120104040020	KOSCIUSKO CO	INB0442_T1007	EEL RIVER	PCBS (FISH TISSUE)	5B
UPPER WABASH	5120104040020	KOSCIUSKO CO	INB0442_T1007	EEL RIVER	TOTAL MERCURY (FISH TISSUE)	5B
UPPER WABASH	5120104040030	KOSCIUSKO CO	INB0443_T1008	EEL RIVER	PCBS (FISH TISSUE)	5B
UPPER WABASH	5120104040040	WABASH CO	INB0444_T1009	EEL RIVER	PCBS (FISH TISSUE)	5B
UPPER WABASH	5120104040050	KOSCIUSKO CO	INB0445_00	SWANK CREEK	E. COLI	5A
UPPER WABASH	5120104040050	WABASH CO	INB0445_T1010	EEL RIVER	E. COLI	5A
UPPER WABASH	5120104040050	WABASH CO	INB0445_T1010	EEL RIVER	PCBS (FISH TISSUE)	5B
UPPER WABASH	5120104040070	WABASH CO	INB0447_T1011	EEL RIVER	E. COLI	5A

Table A11: Indiana's finalized 303(d) List of Impaired Waters for the 2010 cycle.

BASIN	HYDROLOGIC UNIT CODE	COUNTY	ASSESSMENT UNIT ID	ASSESSMENT UNIT NAME	CAUSE OF IMPAIRMENT	2010 IRCAT
UPPER WABASH	5120104040070	WABASH CO	INB0447_T1011	EEL RIVER	PCBS (FISH TISSUE)	5B
UPPER WABASH	5120104040080	WABASH CO	INB0448_T1012	EEL RIVER	E. COLI	5A
UPPER WABASH	5120104040080	WABASH CO	INB0448_T1012	EEL RIVER	PCBS (FISH TISSUE)	5B
UPPER WABASH	5120104050010	WABASH CO	INB0451_T1013	EEL RIVER	E. COLI	5A
UPPER WABASH	5120104050010	WABASH CO	INB0451_T1013	EEL RIVER	PCBS (FISH TISSUE)	5B
UPPER WABASH	5120104050030	WABASH CO	INB0453_00	SILVER CREEK (LOWER)	E. COLI	5A
UPPER WABASH	5120104050030	WABASH CO	INB0453_T1014	EEL RIVER	E. COLI	5A
UPPER WABASH	5120104050030	WABASH CO	INB0453_T1014	EEL RIVER	PCBS (FISH TISSUE)	5B
UPPER WABASH	5120104050040	WABASH CO	INB0454_00	BEARGRASS CREEK	E. COLI	5A
UPPER WABASH	5120104050070	WABASH CO	INB0457_00	SQUIRREL CREEK (LOWER)	E. COLI	5A
UPPER WABASH	5120104050070	WABASH CO	INB0457_T1015	EEL RIVER	E. COLI	5A
UPPER WABASH	5120104050070	WABASH CO	INB0457_T1015	EEL RIVER	PCBS (FISH TISSUE)	5B
UPPER WABASH	5120104050090	MIAMI CO	INB0459_00	PAW PAW CREEK - OREN DITCH	E. COLI	5A
UPPER WABASH	5120104060010	MIAMI CO	INB0461_T1001	WILSON RHODES DITCH	DISSOLVED OXYGEN	5A
UPPER WABASH	5120104060010	MIAMI CO	INB0461_T1001	WILSON RHODES DITCH	IMPAIRED BIOTIC COMMUNITIES	5A
UPPER WABASH	5120104060010	MIAMI CO	INB0461_T1001	WILSON RHODES DITCH	NUTRIENTS	5A
UPPER WABASH	5120104060010	MIAMI CO	INB0461_T1016	EEL RIVER	PCBS (FISH TISSUE)	5B
UPPER WABASH	5120104060010	MIAMI CO	INB0461_T1016	EEL RIVER	TOTAL MERCURY (FISH TISSUE)	5B
UPPER WABASH	5120104060020	MIAMI CO	INB0462_00	EEL RIVER - WASHONIS CREEK	E. COLI	5A
UPPER WABASH	5120104060020	MIAMI CO	INB0462_T1017	EEL RIVER	E. COLI	5A
UPPER WABASH	5120104060020	MIAMI CO	INB0462_T1017	EEL RIVER	PCBS (FISH TISSUE)	5B
UPPER WABASH	5120104060020	MIAMI CO	INB0462_T1017	EEL RIVER	TOTAL MERCURY (FISH TISSUE)	5B
UPPER WABASH	5120104060040	MIAMI CO	INB0464_T1018	EEL RIVER	E. COLI	5A
UPPER WABASH	5120104060040	MIAMI CO	INB0464_T1018	EEL RIVER	PCBS (FISH TISSUE)	5B
UPPER WABASH	5120104060040	MIAMI CO	INB0464_T1018	EEL RIVER	TOTAL MERCURY (FISH TISSUE)	5B

Table A11: Indiana's finalized 303(d) List of Impaired Waters for the 2010 cycle.

BASIN	HYDROLOGIC UNIT CODE	COUNTY	ASSESSMENT UNIT ID	ASSESSMENT UNIT NAME	CAUSE OF IMPAIRMENT	2010 IRCAT
UPPER WABASH	5120104070010	MIAMI CO	INB0471_T1004	UNNAMED TRIBUTARY	IMPAIRED BIOTIC COMMUNITIES	5A
UPPER WABASH	5120104070010	CASS CO	INB0471_T1019	EEL RIVER	PCBS (FISH TISSUE)	5B
UPPER WABASH	5120104070010	CASS CO	INB0471_T1019	EEL RIVER	TOTAL MERCURY (FISH TISSUE)	5B
UPPER WABASH	5120104070050	CASS CO	INB0475_00	MUD BRANCH	E. COLI	5A
UPPER WABASH	5120104070050	CASS CO	INB0475_T1020	EEL RIVER	E. COLI	5A
UPPER WABASH	5120104070050	CASS CO	INB0475_T1020	EEL RIVER	PCBS (FISH TISSUE)	5B
UPPER WABASH	5120104070050	CASS CO	INB0475_T1020	EEL RIVER	TOTAL MERCURY (FISH TISSUE)	5B
UPPER WABASH	5120104070060	CASS CO	INB0476_T1021	EEL RIVER	E. COLI	5A
UPPER WABASH	5120104100000	CASS CO	INB0476_T1021	EEL RIVER	FREE CYANIDE	5A
UPPER WABASH	5120104070060	CASS CO	INB0476_T1021	EEL RIVER	PCBS (FISH TISSUE)	5B
UPPER WABASH	5120104070060	CASS CO	INB0476_T1021	EEL RIVER	TOTAL MERCURY (FISH TISSUE)	5B
UPPER WABASH	5120104070060	CASS CO	INB0476_T1027	EEL RIVER	PCBS (FISH TISSUE)	5B
UPPER WABASH	5120104070060	CASS CO	INB0476_T1027	EEL RIVER	TOTAL MERCURY (FISH TISSUE)	5B
UPPER WABASH	5120104070070	CASS CO	INB0477_T1022	EEL RIVER - LOAGANSPORT WATER INTAKE	PCBS (FISH TISSUE)	5B
UPPER WABASH	5120104070070	CASS CO	INB0477_T1022	EEL RIVER - LOAGANSPORT WATER INTAKE	TOTAL MERCURY (FISH TISSUE)	5B
UPPER WABASH	5120104070070	CASS CO	INB0477_T1023	EEL RIVER	PCBS (FISH TISSUE)	5B
UPPER WABASH	5120104070070	CASS CO	INB0477_T1023	EEL RIVER	TOTAL MERCURY (FISH TISSUE)	5B
UPPER WABASH	5120104020020	WHITLEY CO	INB04P1032_00	BLUE LAKE	PHOSPHORUS	5A
UPPER WABASH	5120104020030	WHITLEY CO	INB04P1033_00	LITTLE CEDAR LAKE	PHOSPHORUS	5A
UPPER WABASH	5120104020030	WHITLEY CO	INB04P1035_00	SHRINER LAKE	IMPAIRED BIOTIC COMMUNITIES	5A
UPPER WABASH	5120104030040	WHITLEY CO	INB04P1037_00	LARWILL LAKE	PHOSPHORUS	5A
UPPER WABASH	5120104050020	KOSCIUSKO CO	INB04P1040_00	NORTH LITTLE LAKE	PHOSPHORUS	5A
UPPER WABASH	5120104050020	KOSCIUSKO CO	INB04P1050_00	SILVER LAKE	PHOSPHORUS	5A

Table A11: Indiana's finalized 303(d) List of Impaired Waters for the 2010 cycle.

BASIN	HYDROLOGIC UNIT CODE	COUNTY	ASSESSMENT UNIT ID	ASSESSMENT UNIT NAME	CAUSE OF IMPAIRMENT	2010 IRCAT
UPPER WABASH	5120105010010	CASS CO	INB0511_00	GRANTS RUN	E. COLI	5A
UPPER WABASH	5120105010010	CASS CO	INB0511_M1001	WABASH RIVER	PCBS (FISH TISSUE)	5B
UPPER WABASH	5120105010040	CASS CO	INB0514_T1004	GALBREATH DITCH	IMPAIRED BIOTIC COMMUNITIES	5A
UPPER WABASH	5120105020010	CARROLL CO	INB0521_M1002	WABASH RIVER	PCBS (FISH TISSUE)	5B
UPPER WABASH	5120105020060	CARROLL CO	INB0526_T1003	ROCK CREEK-UNNAMED TRIBUTARY	E. COLI	5A
UPPER WABASH	5120105020060	CARROLL CO	INB0526_T1007	ROCK CREEK (DOWNSTREAM OF SR 25)	E. COLI	5A
UPPER WABASH	5120105030020	CARROLL CO	INB0532_M1003	WABASH RIVER	PCBS (FISH TISSUE)	5B
UPPER WABASH	5120105030030	CARROLL CO	INB0533_M1004	WABASH RIVER	PCBS (FISH TISSUE)	5B
UPPER WABASH	5120105030040	CARROLL CO	INB0534_00	PLEASANT RUN/ TANNERY BRANCH	E. COLI	5A
UPPER WABASH	5120105030040	CARROLL CO	INB0534_M1005	WABASH RIVER	PCBS (FISH TISSUE)	5B
UPPER WABASH	5120105030040	CARROLL CO	INB0534_M1005	WABASH RIVER	TOTAL MERCURY (FISH TISSUE)	5B
UPPER WABASH	5120105050030	CASS CO	INB0553_T1005	DEER CREEK (UPSTREAM OF MUNSON DITCH)	E. COLI	5A
UPPER WABASH	5120105050030	CASS CO	INB0553_T1006	DEER CREEK (BETWEEN MUNSON DITCH AND BROWN DITCH)	E. COLI	5A
UPPER WABASH	5120105050030	CARROLL CO	INB0553_T1017	DEER CREEK-UNNAMED TRIBUTARY	E. COLI	5A
UPPER WABASH	5120105050060	CARROLL CO	INB0556_T1016	DEER CREEK ABOVE RIDENOUR DITCH	E. COLI	5A
UPPER WABASH	5120105050070	CARROLL CO	INB0557_00	PAINT CREEK	E. COLI	5A
UPPER WABASH	5120105050070	CARROLL CO	INB0557_T1001	PLANK DITCH	E. COLI	5A
UPPER WABASH	5120105050070	CARROLL CO	INB0557_T1002	GUKIEN COHEE DITCH	E. COLI	5A
UPPER WABASH	5120105050080	CARROLL CO	INB0558_T1008	DEER CREEK (AT CAMDEN)	E. COLI	5A
UPPER WABASH	5120105050080	CARROLL CO	INB0558_T1009	DEER CREEK (BELOW CAMDEN)	PCBS (FISH TISSUE)	5B
UPPER WABASH	5120105050100	CARROLL CO	INB055A_00	BACHELOR RUN - KUNS DITCH	E. COLI	5A
UPPER WABASH	5120105050110	CARROLL CO	INB055B_T1008	DEER CREEK	E. COLI	5A
UPPER WABASH	5120105050110	CARROLL CO	INB055B_T1008	DEER CREEK	PCBS (FISH TISSUE)	5B
UPPER WABASH	5120105050120	CARROLL CO	INB055C_T1009	DEER CREEK	PCBS (FISH TISSUE)	5B
UPPER WABASH	5120105060010	TIPPECANOE CO	INB0561_M1010	WABASH RIVER - MAINSTEM	PCBS (FISH TISSUE)	5B

Table A11: Indiana's finalized 303(d) List of Impaired Waters for the 2010 cycle.

BASIN	HYDROLOGIC UNIT CODE	COUNTY	ASSESSMENT UNIT ID	ASSESSMENT UNIT NAME	CAUSE OF IMPAIRMENT	2010 IRCAT
UPPER WABASH	5120105060010	TIPPECANOE CO	INB0561_M1010	WABASH RIVER - MAINSTEM	TOTAL MERCURY (FISH TISSUE)	5B
UPPER WABASH	5120105060020	TIPPECANOE CO	INB0562_M1011	WABASH RIVER - MAINSTEM	PCBS (FISH TISSUE)	5B
UPPER WABASH	5120105060020	TIPPECANOE CO	INB0562_M1011	WABASH RIVER - MAINSTEM	TOTAL MERCURY (FISH TISSUE)	5B
UPPER WABASH	5120105070010	TIPPECANOE CO	INB0571_00	SUGAR CREEK - LITTLE SUGAR CREEK (TIPPECANOE)	E. COLI	5A
UPPER WABASH	5120105070020	CARROLL CO	INB0572_00	BUCK CREEK DITCH	E. COLI	5A
UPPER WABASH	5120105070020	CARROLL CO	INB0572_00	BUCK CREEK DITCH	IMPAIRED BIOTIC COMMUNITIES	5A
UPPER WABASH	5120105070020	TIPPECANOE CO	INB0572_T1001	BUCK CREEK	E. COLI	5A
UPPER WABASH	5120105070020	TIPPECANOE CO	INB0572_T1001	BUCK CREEK	IMPAIRED BIOTIC COMMUNITIES	5A
UPPER WABASH	5120105070020	TIPPECANOE CO	INB0572_T1002	BUCK CREEK-UNNAMED TRIBUTARY	E. COLI	5A
UPPER WABASH	5120105070020	TIPPECANOE CO	INB0572_T1002	BUCK CREEK-UNNAMED TRIBUTARY	IMPAIRED BIOTIC COMMUNITIES	5A
UPPER WABASH	5120105070020	TIPPECANOE CO	INB0572_T1003	BUCK CREEK-UNNAMED TRIBUTARY	E. COLI	5A
UPPER WABASH	5120105070020	TIPPECANOE CO	INB0572_T1003	BUCK CREEK-UNNAMED TRIBUTARY	IMPAIRED BIOTIC COMMUNITIES	5A
UPPER WABASH	5120105070030	TIPPECANOE CO	INB0573_M1012	WABASH RIVER	PCBS (FISH TISSUE)	5B
UPPER WABASH	5120105070030	TIPPECANOE CO	INB0573_M1012	WABASH RIVER	TOTAL MERCURY (FISH TISSUE)	5B
UPPER WABASH	5120106010010	NOBLE CO	INB0611_00	TIPPECANOE RIVER	DISSOLVED OXYGEN	5A
UPPER WABASH	5120106010010	NOBLE CO	INB0611_00	TIPPECANOE RIVER	E. COLI	5A
UPPER WABASH	5120106010010	NOBLE CO	INB0611_00	TIPPECANOE RIVER	NUTRIENTS	5A
UPPER WABASH	5120106010040	KOSCIUSKO CO	INB0614_T1001	GAFF DITCH	E. COLI	5A
UPPER WABASH	5120106010040	KOSCIUSKO CO	INB0614_T1001	GAFF DITCH	IMPAIRED BIOTIC COMMUNITIES	5A
UPPER WABASH	5120106010070	KOSCIUSKO CO	INB0617_T1036	GRASSY CREEK	IMPAIRED BIOTIC COMMUNITIES	5A
UPPER WABASH	5120106010070	KOSCIUSKO CO	INB0618_T1003	TIPPECANOE RIVER (DOWNSTREAM OF TIPPECANOE LAKE)	PCBS (FISH TISSUE)	5B
UPPER WABASH	5120106020010	KOSCIUSKO CO	INB0621_T1004	TIPPECANOE RIVER	PCBS (FISH TISSUE)	5B

Table A11: Indiana's finalized 303(d) List of Impaired Waters for the 2010 cycle.

BASIN	HYDROLOGIC UNIT CODE	COUNTY	ASSESSMENT UNIT ID	ASSESSMENT UNIT NAME	CAUSE OF IMPAIRMENT	2010 IRCAT
UPPER WABASH	5120106020010	KOSCIUSKO CO	INB0621_T1037	TIPPECANOE RIVER	PCBS (FISH TISSUE)	5B
UPPER WABASH	5120106020010	KOSCIUSKO CO	INB0621_T1037	TIPPECANOE RIVER	TOTAL MERCURY (FISH TISSUE)	5B
UPPER WABASH	5120106020040	KOSCIUSKO CO	INB0624_T1006	TIPPECANOE RIVER	PCBS (FISH TISSUE)	5B
UPPER WABASH	5120106030010	KOSCIUSKO CO	INB0631_T1009	TIPPECANOE RIVER	PCBS (FISH TISSUE)	5B
UPPER WABASH	5120106030020	KOSCIUSKO CO	INB0632_T1010	TIPPECANOE RIVER	PCBS (FISH TISSUE)	5B
UPPER WABASH	5120106030050	KOSCIUSKO CO	INB0635_T1011	TIPPECANOE RIVER	PCBS (FISH TISSUE)	5B
UPPER WABASH	5120106030050	KOSCIUSKO CO	INB0635_T1040	TIPPECANOE RIVER	E. COLI	5A
UPPER WABASH	5120106030050	KOSCIUSKO CO	INB0635_T1040	TIPPECANOE RIVER	PCBS (FISH TISSUE)	5B
UPPER WABASH	5120106030060	KOSCIUSKO CO	INB0636_T1002	EASTERDAY DITCH-MILLER ARM	E. COLI	5A
UPPER WABASH	5120106030080	KOSCIUSKO CO	INB0638_T1012	TIPPECANOE RIVER	PCBS (FISH TISSUE)	5B
UPPER WABASH	5120106040010	MARSHALL CO	INB0641_T1013	TIPPECANOE RIVER	PCBS (FISH TISSUE)	5B
UPPER WABASH	5120106040030	MARSHALL CO	INB0643_00	DEER CREEK	E. COLI	5A
UPPER WABASH	5120106040030	MARSHALL CO	INB0643_01	OUTLET CREEK	E. COLI	5A
UPPER WABASH	5120106040030	MARSHALL CO	INB0643_T1001	DEER CREEK-HEADWATER TRIBUTARY	E. COLI	5A
UPPER WABASH	5120106040030	MARSHALL CO	INB0643_T1006	OUTLET CREEK-UNNAMED TRIBUTARY	E. COLI	5A
UPPER WABASH	5120106040040	MARSHALL CO	INB0644_T1041	TIPPECANOE RIVER AND TRIBUTARY	E. COLI	5A
UPPER WABASH	5120106040040	MARSHALL CO	INB0644_T1041	TIPPECANOE RIVER AND TRIBUTARY	PCBS (FISH TISSUE)	5B
UPPER WABASH	5120106040080	FULTON CO	INB0648_T1014	TIPPECANOE RIVER	PCBS (FISH TISSUE)	5B
UPPER WABASH	5120106040080	FULTON CO	INB0648_T1042	TIPPECANOE RIVER	PCBS (FISH TISSUE)	5B
UPPER WABASH	5120106040090	FULTON CO	INB0649_T1015	TIPPECANOE RIVER	PCBS (FISH TISSUE)	5B
UPPER WABASH	5120106050030	FULTON CO	INB0653_00	TIPPECANOE RIVER - MCMAHAN DT	E. COLI	5A
UPPER WABASH	5120106050030	FULTON CO	INB0653_T1017	TIPPECANOE RIVER	E. COLI	5A
UPPER WABASH	5120106050030	FULTON CO	INB0653_T1017	TIPPECANOE RIVER	TOTAL MERCURY (FISH TISSUE)	5B
UPPER WABASH	5120106050030	FULTON CO	INB0653_T1044	MILL CREEK AND TRIBUTARY	IMPAIRED BIOTIC COMMUNITIES	5A
UPPER WABASH	5120106050040	FULTON CO	INB0654_T1018	TIPPECANOE RIVER	E. COLI	5A

Table A11: Indiana's finalized 303(d) List of Impaired Waters for the 2010 cycle.

BASIN	HYDROLOGIC UNIT CODE	COUNTY	ASSESSMENT UNIT ID	ASSESSMENT UNIT NAME	CAUSE OF IMPAIRMENT	2010 IRCAT
UPPER WABASH	5120106050040	FULTON CO	INB0654_T1018	TIPPECANOE RIVER	PCBS (FISH TISSUE)	5B
UPPER WABASH	5120106050060	FULTON CO	INB0656_00	MUD CREEK - SMITH DITCH	IMPAIRED BIOTIC COMMUNITIES	5A
UPPER WABASH	5120106050070	FULTON CO	INB0657_00	MUD CREEK (UPSTREAM OF ROBBINS WALTERS DITCH)	IMPAIRED BIOTIC COMMUNITIES	5A
UPPER WABASH	5120106050070	FULTON CO	INB0657_T1001	UNNAMED TRIBUTARY (NEAR WOODROW, IN)	IMPAIRED BIOTIC COMMUNITIES	5A
UPPER WABASH	5120106050070	FULTON CO	INB0657_T1002	UNNAMED TRIBUTARY	IMPAIRED BIOTIC COMMUNITIES	5A
UPPER WABASH	5120106050070	FULTON CO	INB0657_T1003	UNNAMED TRIBUTARY	IMPAIRED BIOTIC COMMUNITIES	5A
UPPER WABASH	5120106050070	FULTON CO	INB0657_T1004	UNNAMED TRIBUTARY TO NEFF DITCH	IMPAIRED BIOTIC COMMUNITIES	5A
UPPER WABASH	5120106050070	FULTON CO	INB0657_T1005	WHITE DITCH	IMPAIRED BIOTIC COMMUNITIES	5A
UPPER WABASH	5120106050070	FULTON CO	INB0657_T1006	NEFF DITCH	IMPAIRED BIOTIC COMMUNITIES	5A
UPPER WABASH	5120106050070	FULTON CO	INB0657_T1007	BAKER DITCH-ULCH DITCH	IMPAIRED BIOTIC COMMUNITIES	5A
UPPER WABASH	5120106050070	FULTON CO	INB0657_T1008	ROBBINS WALTERS DITCH	IMPAIRED BIOTIC COMMUNITIES	5A
UPPER WABASH	5120106050080	FULTON CO	INB0658_00	MUD CREEK - GRUBE/ WILSON DITCHES	E. COLI	5A
UPPER WABASH	5120106050100	FULTON CO	INB065A_00	MUD CREEK (UPSTREAM OF CESSNA DITCH)	E. COLI	5A
UPPER WABASH	5120106060020	FULTON CO	INB0662_00	TIPPECANOE RIVER - WILSON/ COLLINS DITCHES	E. COLI	5A
UPPER WABASH	5120106060020	FULTON CO	INB0662_T1020	TIPPECANOE RIVER	E. COLI	5A
UPPER WABASH	5120106060020	FULTON CO	INB0662_T1020	TIPPECANOE RIVER	PCBS (FISH TISSUE)	5B
UPPER WABASH	5120106060030	PULASKI CO	INB0663_T1021	TIPPECANOE RIVER	PCBS (FISH TISSUE)	5B
UPPER WABASH	5120106060050	STARKE CO	INB0665_00	HOUSE DITCH - MCGAFFEY BRANCH	IMPAIRED BIOTIC COMMUNITIES	5A
UPPER WABASH	5120106060060	PULASKI CO	INB0666_00	TIPPECANOE RIVER - BARTEE/ TAYLOR DITCHES	E. COLI	5A
UPPER WABASH	5120106060060	PULASKI CO	INB0666_T1022	TIPPECANOE RIVER	E. COLI	5A
UPPER WABASH	5120106060060	PULASKI CO	INB0666_T1022	TIPPECANOE RIVER	PCBS (FISH TISSUE)	5B

Table A11: Indiana's finalized 303(d) List of Impaired Waters for the 2010 cycle.

BASIN	HYDROLOGIC UNIT CODE	COUNTY	ASSESSMENT UNIT ID	ASSESSMENT UNIT NAME	CAUSE OF IMPAIRMENT	2010 IRCAT
UPPER WABASH	5120106060070	PULASKI CO	INB0667_T1023	TIPPECANOE RIVER	PCBS (FISH TISSUE)	5B
UPPER WABASH	5120106060090	PULASKI CO	INB0669_T1024	TIPPECANOE RIVER	PCBS (FISH TISSUE)	5B
UPPER WABASH	5120106060110	PULASKI CO	INB066B_T1025	TIPPECANOE RIVER	E. COLI	5A
UPPER WABASH	5120106100000	PULASKI CO	INB066B_T1025	TIPPECANOE RIVER	FREE CYANIDE	5A
UPPER WABASH	5120106060110	PULASKI CO	INB066B_T1025	TIPPECANOE RIVER	PCBS (FISH TISSUE)	5B
UPPER WABASH	5120106070020	FULTON CO	INB0672_00	MILL CREEK	E. COLI	5A
UPPER WABASH	5120106070020	FULTON CO	INB0672_T1001	CONN DITCH	E. COLI	5A
UPPER WABASH	5120106070020	FULTON CO	INB0672_T1002	REED OLMSTEAD DITCH	E. COLI	5A
UPPER WABASH	5120106070020	FULTON CO	INB0672_T1003	DEWEESE DITCH	E. COLI	5A
UPPER WABASH	5120106070020	FULTON CO	INB0672_T1004	ROUCH DITCH	E. COLI	5A
UPPER WABASH	5120106070020	FULTON CO	INB0672_T1005	FRIEDRICK DITCH	E. COLI	5A
UPPER WABASH	5120106070020	FULTON CO	INB0672_T1006	CALLAHAN DITCH	E. COLI	5A
UPPER WABASH	5120106070050	PULASKI CO	INB0675_00	MILL CREEK	E. COLI	5A
UPPER WABASH	5120106070050	PULASKI CO	INB0675_T1001	MILL CREEK-UNNAMED TRIBUTARY	E. COLI	5A
UPPER WABASH	5120106070050	PULASKI CO	INB0675_T1002	GRAFFIS DITCH	E. COLI	5A
UPPER WABASH	5120106070050	PULASKI CO	INB0675_T1003	HUMES DITCH	E. COLI	5A
UPPER WABASH	5120106070050	PULASKI CO	INB0675_T1004	PRATHER DITCH	E. COLI	5A
UPPER WABASH	5120106080020	PULASKI CO	INB0682_00	TIPPECANOE RIVER - AGNEW DITCH - MOSS DITCH	E. COLI	5A
UPPER WABASH	5120106080020	PULASKI CO	INB0682_M1026	TIPPECANOE RIVER	PCBS (FISH TISSUE)	5B
UPPER WABASH	5120106080030	PULASKI CO	INB0683_00	MUD CREEK - HOFFMAN DITCH	IMPAIRED BIOTIC COMMUNITIES	5A
UPPER WABASH	5120106080040	PULASKI CO	INB0684_M1027	TIPPECANOE RIVER	PCBS (FISH TISSUE)	5B
UPPER WABASH	5120106080060	PULASKI CO	INB0686_M1028	TIPPECANOE RIVER	PCBS (FISH TISSUE)	5B
UPPER WABASH	5120106090020	FULTON CO	INB0692_T1003	TRAVERS DITCH	E. COLI	5A
UPPER WABASH	5120106090020	FULTON CO	INB0692_T1003	TRAVERS DITCH	IMPAIRED BIOTIC COMMUNITIES	5A
UPPER WABASH	5120106100010	PULASKI CO	INB06A1_M1029	TIPPECANOE RIVER	PCBS (FISH TISSUE)	5B

Table A11: Indiana's finalized 303(d) List of Impaired Waters for the 2010 cycle.

BASIN	HYDROLOGIC UNIT CODE	COUNTY	ASSESSMENT UNIT ID	ASSESSMENT UNIT NAME	CAUSE OF IMPAIRMENT	2010 IRCAT
UPPER WABASH	5120106100020	WHITE CO	INB06A2_01	ACKERMAN DITCH (DOWNSTREAM OF CR 1000N)	IMPAIRED BIOTIC COMMUNITIES	5A
UPPER WABASH	5120106100020	WHITE CO	INB06A2_M1095	TIPPECANOE RIVER	PCBS (FISH TISSUE)	5B
UPPER WABASH	5120106100020	WHITE CO	INB06A2_T1004	UNNAMED CHANNEL (TO AND FROM TIPPECANOE RIVER)	PCBS (FISH TISSUE)	5B
UPPER WABASH	5120106100030	WHITE CO	INB06A3_00	HARP DITCH AND OTHER TRIBUTARIES	E. COLI	5A
UPPER WABASH	5120106100030	WHITE CO	INB06A3_T1031	TIPPECANOE RIVER	PCBS (FISH TISSUE)	5B
UPPER WABASH	5120106110010	PULASKI CO	INB06B1_00	BIG MONON DITCH - HEADWATERS	E. COLI	5A
UPPER WABASH	5120106110020	PULASKI CO	INB06B2_00	SCHOLTZ DITCH	E. COLI	5A
UPPER WABASH	5120106110030	PULASKI CO	INB06B3_00	BIG MONON DITCH - DRESSKE DITCH	E. COLI	5A
UPPER WABASH	5120106110040	PULASKI CO	INB06B4_00	BIG MONON DITCH - THOMPSON DITCH	E. COLI	5A
UPPER WABASH	5120106110060	PULASKI CO	INB06B6_00	ATRIUM DITCH - STUMP DITCH	E. COLI	5A
UPPER WABASH	5120106110070	PULASKI CO	INB06B7_00	ATRIUM DITCH - DUNKER DITCH	E. COLI	5A
UPPER WABASH	5120106110080	PULASKI CO	INB06B8_00	BIG MONON DITCH - LOWER ATRIUM DITCH/ STEIN DITCH	E. COLI	5A
UPPER WABASH	5120106110090	PULASKI CO	INB06B9_00	MOSLEY DITCH - MOSLEY BRANCH	E. COLI	5A
UPPER WABASH	5120106110100	PULASKI CO	INB06BA_00	BIG MONON DITCH	E. COLI	5A
UPPER WABASH	5120106110100	PULASKI CO	INB06BA_T1001	HUBBELL DITCH	E. COLI	5A
UPPER WABASH	5120106110100	PULASKI CO	INB06BA_T1002	BIG MONON DITCH-UNNAMED TRIBUTARY	E. COLI	5A
UPPER WABASH	5120106110110	PULASKI CO	INB06BB_00	BIG MONON DITCH	E. COLI	5A
UPPER WABASH	5120106110110	PULASKI CO	INB06BB_00	BIG MONON DITCH	IMPAIRED BIOTIC COMMUNITIES	5A
UPPER WABASH	5120106110110	PULASKI CO	INB06BB_T1003	BIG MONON DITCH-UNNAMED TRIBUTARY	E. COLI	5A
UPPER WABASH	5120106110110	PULASKI CO	INB06BB_T1003	BIG MONON DITCH-UNNAMED TRIBUTARY	IMPAIRED BIOTIC COMMUNITIES	5A
UPPER WABASH	5120106110110	PULASKI CO	INB06BB_T1004	BIG MONON DITCH-UNNAMED TRIBUTARY	E. COLI	5A
UPPER WABASH	5120106110110	PULASKI CO	INB06BB_T1004	BIG MONON DITCH-UNNAMED TRIBUTARY	IMPAIRED BIOTIC COMMUNITIES	5A
UPPER WABASH	5120106110110	PULASKI CO	INB06BB_T1005	BIG MONON DITCH-UNNAMED TRIBUTARY	E. COLI	5A

Table A11: Indiana's finalized 303(d) List of Impaired Waters for the 2010 cycle.

BASIN	HYDROLOGIC UNIT CODE	COUNTY	ASSESSMENT UNIT ID	ASSESSMENT UNIT NAME	CAUSE OF IMPAIRMENT	2010 IRCAT
UPPER WABASH	5120106110110	PULASKI CO	INB06BB_T1005	BIG MONON DITCH-UNNAMED TRIBUTARY	IMPAIRED BIOTIC COMMUNITIES	5A
UPPER WABASH	5120106120110	WHITE CO	INB06CB_00	HONEY CREEK - SHAFER DAM	IMPAIRED BIOTIC COMMUNITIES	5A
UPPER WABASH	5120106120110	WHITE CO	INB06CB_00	HONEY CREEK - SHAFER DAM	PCBS (FISH TISSUE)	5B
UPPER WABASH	5120106120110	WHITE CO	INB06CB_00	HONEY CREEK - SHAFER DAM	TOTAL MERCURY (FISH TISSUE)	5B
UPPER WABASH	5120106130010	WHITE CO	INB06D1_00	TIPPECANOE RIVER (UPSTREAM OF TIMMONS DITCH)	PCBS (FISH TISSUE)	5B
UPPER WABASH	5120106130010	WHITE CO	INB06D1_01	TIPPECANOE RIVER (DOWNSTREAM OF TIMMONS DITCH)	NUTRIENTS	5A
UPPER WABASH	5120106130010	WHITE CO	INB06D1_01	TIPPECANOE RIVER (DOWNSTREAM OF TIMMONS DITCH)	PCBS (FISH TISSUE)	5B
UPPER WABASH	5120106140010	WHITE CO	INB06E1_00	PIKE CREEK (WHITE)	PCBS (FISH TISSUE)	5B
UPPER WABASH	5120106140020	WHITE CO	INB06E2_M1093	TIPPECANOE RIVER	PCBS (FISH TISSUE)	5B
UPPER WABASH	5120106150030	WHITE CO	INB06F3_00	BIG CREEK - MOUTH	E. COLI	5A
UPPER WABASH	5120106150040	WHITE CO	INB06F4_00	SPRING CREEK (UPSTREAM OF EMGE DITCH)	E. COLI	5A
UPPER WABASH	5120106150040	WHITE CO	INB06F4_01	SPRING CREEK (DOWNSTREAM OF EMGE DITCH)	E. COLI	5A
UPPER WABASH	5120106150040	WHITE CO	INB06F4_T1001	UNNAMED STREAM (NW OF CHALMERS, IN)	E. COLI	5A
UPPER WABASH	5120106150040	WHITE CO	INB06F4_T1002	SPRING CREEK-UNNAMED TRIBUTARY	E. COLI	5A
UPPER WABASH	5120106150040	WHITE CO	INB06F4_T1003	EMGE DITCH	E. COLI	5A
UPPER WABASH	5120106150050	CARROLL CO	INB06F5_M1094	TIPPECANOE RIVER	PCBS (FISH TISSUE)	5B
UPPER WABASH	5120106150050	TIPPECANOE CO	INB06F5_M1096	TIPPECANOE RIVER	PCBS (FISH TISSUE)	5B
UPPER WABASH	5120106150060	WHITE CO	INB06F6_01	MYERS DITCH (ROUND GROVE TWP)	DISSOLVED OXYGEN	5A
UPPER WABASH	5120106150060	WHITE CO	INB06F6_01	MYERS DITCH (ROUND GROVE TWP)	IMPAIRED BIOTIC COMMUNITIES	5A
UPPER WABASH	5120106150080	TIPPECANOE CO	INB06F8_M1097	TIPPECANOE RIVER	PCBS (FISH TISSUE)	5B
UPPER WABASH	5120106010010	WHITLEY CO	INB06P1001_00	CROOKED LAKE	IMPAIRED BIOTIC COMMUNITIES	5A
UPPER WABASH	5120106010080	KOSCIUSKO CO	INB06P1002_00	TIPPECANOE LAKE	IMPAIRED BIOTIC COMMUNITIES	5A

Table A11: Indiana's finalized 303(d) List of Impaired Waters for the 2010 cycle.

BASIN	HYDROLOGIC UNIT CODE	COUNTY	ASSESSMENT UNIT ID	ASSESSMENT UNIT NAME	CAUSE OF IMPAIRMENT	2010 IRCAT
UPPER WABASH	5120106010080	KOSCIUSKO CO	INB06P1002_00	TIPPECANOE LAKE	PCBS (FISH TISSUE)	5B
UPPER WABASH	5120106020040	KOSCIUSKO CO	INB06P1005_00	PIKE LAKE	PCBS (FISH TISSUE)	5B
UPPER WABASH	5120106020040	KOSCIUSKO CO	INB06P1005_00	PIKE LAKE	PHOSPHORUS	5A
UPPER WABASH	5120106020060	KOSCIUSKO CO	INB06P1007_00	WINONA LAKE	PCBS (FISH TISSUE)	5B
UPPER WABASH	5120106020080	KOSCIUSKO CO	INB06P1008_00	CENTER LAKE	PHOSPHORUS	5A
UPPER WABASH	5120106050020	FULTON CO	INB06P1016_00	LAKE MANITOU	PHOSPHORUS	5A
UPPER WABASH	5120106060010	MARSHALL CO	INB06P1019_00	MAXINKUCKEE, LAKE	PCBS (FISH TISSUE)	5B
UPPER WABASH	5120106060010	MARSHALL CO	INB06P1019_00	MAXINKUCKEE, LAKE	TOTAL MERCURY (FISH TISSUE)	5B
UPPER WABASH	5120106120110	WHITE CO	INB06P1033_00	LAKE SHAFER	E. COLI	5A
UPPER WABASH	5120106010070	KOSCIUSKO CO	INB06P1035_00	LITTLE BARBEE LAKE	TOTAL MERCURY (FISH TISSUE)	5B
UPPER WABASH	5120106010040	KOSCIUSKO CO	INB06P1046_00	THE BACKWATERS	PHOSPHORUS	5A
UPPER WABASH	5120106010030	NOBLE CO	INB06P1048_00	BAUGHER LAKE	PHOSPHORUS	5A
UPPER WABASH	5120106010010	NOBLE CO	INB06P1049_00	BIG LAKE	PHOSPHORUS	5A
UPPER WABASH	5120106010070	KOSCIUSKO CO	INB06P1050_00	BIG BARBEE LAKE	PHOSPHORUS	5A
UPPER WABASH	5120106010020	WHITLEY CO	INB06P1053_00	GOOSE LAKE	PHOSPHORUS	5A
UPPER WABASH	5120106010080	KOSCIUSKO CO	INB06P1056_00	JAMES LAKE	IMPAIRED BIOTIC COMMUNITIES	5A
UPPER WABASH	5120106010010	WHITLEY CO	INB06P1059_00	LITTLE CROOKED LAKE	PHOSPHORUS	5A
UPPER WABASH	5120106010020	WHITLEY CO	INB06P1060_00	LOON LAKE	PHOSPHORUS	5A
UPPER WABASH	5120106010020	WHITLEY CO	INB06P1060_00	LOON LAKE	TOTAL MERCURY (FISH TISSUE)	5B
UPPER WABASH	5120106010080	KOSCIUSKO CO	INB06P1063_00	OSWEGO LAKE	IMPAIRED BIOTIC COMMUNITIES	5A
UPPER WABASH	5120106010070	KOSCIUSKO CO	INB06P1067_00	SECHRIST LAKE	IMPAIRED BIOTIC COMMUNITIES	5A
UPPER WABASH	5120106010050	WHITLEY CO	INB06P1069_00	TROY CEDAR LAKE	PHOSPHORUS	5A
UPPER WABASH	5120106020030	KOSCIUSKO CO	INB06P1071_00	LITTLE CHAPMAN LAKE	PHOSPHORUS	5A
UPPER WABASH	5120106020040	KOSCIUSKO CO	INB06P1072_00	LITTLE PIKE LAKE	PHOSPHORUS	5A

Table A11: Indiana's finalized 303(d) List of Impaired Waters for the 2010 cycle.

BASIN	HYDROLOGIC UNIT CODE	COUNTY	ASSESSMENT UNIT ID	ASSESSMENT UNIT NAME	CAUSE OF IMPAIRMENT	2010 IRCAT
UPPER WABASH	5120106030030	KOSCIUSKO CO	INB06P1073_00	CALDWELL LAKE	PHOSPHORUS	5A
UPPER WABASH	5120106030040	KOSCIUSKO CO	INB06P1077_00	PALESTINE LAKE	PCBS (FISH TISSUE)	5B
UPPER WABASH	5120106030040	KOSCIUSKO CO	INB06P1077_00	PALESTINE LAKE	PHOSPHORUS	5A
UPPER WABASH	5120106040050	KOSCIUSKO CO	INB06P1078_00	BEAVER DAM LAKE	PHOSPHORUS	5A
UPPER WABASH	5120106050050	FULTON CO	INB06P1086_00	SOUTH MUD LAKE	PHOSPHORUS	5A
UPPER WABASH	5120106060080	FULTON CO	INB06P1090_00	BRUCE LAKE	PHOSPHORUS	5A
UPPER WABASH	5120106140020	CARROLL CO	INB06P1092_00	FREEMAN, LAKE	PCBS (FISH TISSUE)	5B
UPPER WABASH	5120106010010	NOBLE CO	INB06P1100_00	CRANE LAKE	PHOSPHORUS	5A
UPPER WABASH	51201070101	TIPTON CO	INB0711_02	TURKEY CREEK	E. COLI	5A
UPPER WABASH	51201070102	TIPTON CO	INB0712_02	BROAD CREEK	E. COLI	5A
UPPER WABASH	51201070102	TIPTON CO	INB0712_02	BROAD CREEK	IMPAIRED BIOTIC COMMUNITIES	5A
UPPER WABASH	51201070102	TIPTON CO	INB0712_T1001	NORTH CREEK	E. COLI	5A
UPPER WABASH	51201070102	TIPTON CO	INB0712_T1001	NORTH CREEK	IMPAIRED BIOTIC COMMUNITIES	5A
UPPER WABASH	51201070102	TIPTON CO	INB0712_T1002	BROAD CREEK - UNNAMED TRIBUTARY	E. COLI	5A
UPPER WABASH	51201070102	TIPTON CO	INB0712_T1002	BROAD CREEK - UNNAMED TRIBUTARY	IMPAIRED BIOTIC COMMUNITIES	5A
UPPER WABASH	51201070103	TIPTON CO	INB0713_01	TURKEY CREEK	E. COLI	5A
UPPER WABASH	51201070103	TIPTON CO	INB0713_T1001	TURKEY CREEK - UNNAMED TRIBUTARY	E. COLI	5A
UPPER WABASH	51201070103	TIPTON CO	INB0713_T1002	TURKEY CREEK - UNNAMED TRIBUTARY	E. COLI	5A
UPPER WABASH	51201070103	TIPTON CO	INB0713_T1003	TURKEY CREEK - UNNAMED TRIBUTARY	E. COLI	5A
UPPER WABASH	51201070103	TIPTON CO	INB0713_T1004	TURKEY CREEK - UNNAMED TRIBUTARY	E. COLI	5A
UPPER WABASH	51201070104	GRANT CO	INB0714_01	WILDCAT CREEK	E. COLI	5A
UPPER WABASH	51201070104	GRANT CO	INB0714_T1005	WILDCAT CREEK - UNNAMED TRIBUTARY	E. COLI	5A
UPPER WABASH	51201070104	MADISON CO	INB0714_T1006	POLEY WALK	E. COLI	5A
UPPER WABASH	51201070104	TIPTON CO	INB0714_T1007	WILDCAT CREEK - UNNAMED TRIBUTARY	E. COLI	5A
UPPER WABASH	51201070105	HOWARD CO	INB0715_02	GRASSY FORK	E. COLI	5A

Table A11: Indiana's finalized 303(d) List of Impaired Waters for the 2010 cycle.

BASIN	HYDROLOGIC UNIT CODE	COUNTY	ASSESSMENT UNIT ID	ASSESSMENT UNIT NAME	CAUSE OF IMPAIRMENT	2010 IRCAT
UPPER WABASH	51201070105	GRANT CO	INB0715_T1002	PRAIRIE RUN	E. COLI	5A
UPPER WABASH	51201070106	HOWARD CO	INB0716_04	MUD CREEK	E. COLI	5A
UPPER WABASH	51201070106	HOWARD CO	INB0716_T1001	IRWIN CREEK	E. COLI	5A
UPPER WABASH	51201070106	HOWARD CO	INB0716_T1002	WILDCAT CREEK - UNNAMED TRIBUTARY	E. COLI	5A
UPPER WABASH	51201070106	HOWARD CO	INB0716_T1003	WILDCAT CREEK - UNNAMED TRIBUTARY	E. COLI	5A
UPPER WABASH	51201070106	TIPTON CO	INB0716_T1004	WILDCAT CREEK - UNNAMED TRIBUTARY	E. COLI	5A
UPPER WABASH	51201070107	HOWARD CO	INB0717_01	WILDCAT CREEK	E. COLI	5A
UPPER WABASH	51201070107	HOWARD CO	INB0717_01	WILDCAT CREEK	PCBS (FISH TISSUE)	5B
UPPER WABASH	51201070107	HOWARD CO	INB0717_T1009	WILDCAT CREEK - UNNAMED TRIBUTARY	E. COLI	5A
UPPER WABASH	51201070107	HOWARD CO	INB0717_T1010	WILDCAT CREEK - UNNAMED TRIBUTARY	E. COLI	5A
UPPER WABASH	51201070107	HOWARD CO	INB0717_T1011	WILDCAT CREEK - UNNAMED TRIBUTARY	E. COLI	5A
UPPER WABASH	51201070108	HOWARD CO	INB0718_01	KOKOMO CREEK	E. COLI	5A
UPPER WABASH	51201070108	HOWARD CO	INB0718_02	KOKOMO CREEK	E. COLI	5A
UPPER WABASH	51201070108	HOWARD CO	INB0718_02	KOKOMO CREEK	PCBS (FISH TISSUE)	5B
UPPER WABASH	51201070108	HOWARD CO	INB0718_T1005	KOKOMO CREEK - UNNAMED TRIBUTARY	E. COLI	5A
UPPER WABASH	51201070108	HOWARD CO	INB0718_T1006	KOKOMO CREEK - UNNAMED TRIBUTARY	E. COLI	5A
UPPER WABASH	51201070108	HOWARD CO	INB0718_T1007	KOKOMO CREEK - UNNAMED TRIBUTARY	E. COLI	5A
UPPER WABASH	51201070108	HOWARD CO	INB0718_T1008	MARTIN-YOUNGMAN DITCH	E. COLI	5A
UPPER WABASH	51201070109	HOWARD CO	INB0719_01	WILDCAT CREEK	E. COLI	5A
UPPER WABASH	51201070109	HOWARD CO	INB0719_01	WILDCAT CREEK	PCBS (FISH TISSUE)	5B
UPPER WABASH	51201070109	HOWARD CO	INB0719_T1001	WILDCAT CREEK - UNNAMED TRIBUTARY	E. COLI	5A
UPPER WABASH	51201070109	HOWARD CO	INB0719_T1002	WILDCAT CREEK - UNNAMED TRIBUTARY	E. COLI	5A
UPPER WABASH	51201070109	HOWARD CO	INB0719_T1003	WILDCAT CREEK - UNNAMED TRIBUTARY	E. COLI	5A
UPPER WABASH	51201070201	CLINTON CO	INB0721_01	WILDCAT CREEK, MIDDLE FORK	E. COLI	5A
UPPER WABASH	51201070201	CLINTON CO	INB0721_T1012	WILDCAT CREEK, MIDDLE FORK - UNNAMED TRIBUTARY	E. COLI	5A
UPPER WABASH	51201070201	CLINTON CO	INB0721_T1013	WHITEMAN DITCH	E. COLI	5A

Table A11: Indiana's finalized 303(d) List of Impaired Waters for the 2010 cycle.

BASIN	HYDROLOGIC UNIT CODE	COUNTY	ASSESSMENT UNIT ID	ASSESSMENT UNIT NAME	CAUSE OF IMPAIRMENT	2010 IRCAT
UPPER WABASH	51201070201	CARROLL CO	INB0721_T1014	HARNESS DITCH	E. COLI	5A
UPPER WABASH	51201070202	CARROLL CO	INB0722_01	WILDCAT CREEK, MIDDLE FORK	E. COLI	5A
UPPER WABASH	51201070202	CLINTON CO	INB0722_01A	UNNAMED STREAM (CLINTON-CARROLL COUNTY LINE)	E. COLI	5A
UPPER WABASH	51201070202	CARROLL CO	INB0722_T1010	WILDCAT CREEK, MIDDLE FORK - UNNAMED TRIBUTARY	E. COLI	5A
UPPER WABASH	51201070202	CARROLL CO	INB0722_T1011	WILDCAT CREEK, MIDDLE FORK - UNNAMED TRIBUTARY	E. COLI	5A
UPPER WABASH	51201070202	CARROLL CO	INB0722_T1012	WILDCAT CREEK, MIDDLE FORK - UNNAMED TRIBUTARY	E. COLI	5A
UPPER WABASH	51201070202	CARROLL CO	INB0722_T1013	MIDDLE FORK BRANCH - SCOFIELD DITCH	DISSOLVED OXYGEN	5A
UPPER WABASH	51201070202	CARROLL CO	INB0722_T1013	MIDDLE FORK BRANCH - SCOFIELD DITCH	E. COLI	5A
UPPER WABASH	51201070202	CLINTON CO	INB0722_T1014	ROBINSON BRANCH	E. COLI	5A
UPPER WABASH	51201070203	CLINTON CO	INB0723_01	CAMPBELLS RUN	E. COLI	5A
UPPER WABASH	51201070203	CLINTON CO	INB0723_02	CAMPBELLS RUN	E. COLI	5A
UPPER WABASH	5120107020030	HOWARD CO	INB0723_T1011	LITTLE WILDCAT CREEK (DOWNSTREAM OF VOGUS DITCH)	E. COLI	5A
UPPER WABASH	51201070203	CLINTON CO	INB0723_T1012	CRIPE RUN	E. COLI	5A
UPPER WABASH	51201070204	CLINTON CO	INB0724_01	WILDCAT CREEK, MIDDLE FORK	E. COLI	5A
UPPER WABASH	51201070204	CLINTON CO	INB0724_02A	WILDCAT CREEK, MIDDLE FORK - UNNAMED TRIBUTARY	E. COLI	5A
UPPER WABASH	51201070204	CLINTON CO	INB0724_02B	WILDCAT CREEK, MIDDLE FORK - UNNAMED TRIBUTARY	E. COLI	5A
UPPER WABASH	51201070204	CARROLL CO	INB0724_T1001	WILDCAT CREEK, MIDDLE FORK - UNNAMED TRIBUTARY	E. COLI	5A
UPPER WABASH	51201070204	CLINTON CO	INB0724_T1002	WILDCAT CREEK, MIDDLE FORK - UNNAMED TRIBUTARY	E. COLI	5A
UPPER WABASH	51201070204	CARROLL CO	INB0724_T1003	WILDCAT CREEK, MIDDLE FORK - UNNAMED TRIBUTARY	E. COLI	5A
UPPER WABASH	51201070205	CLINTON CO	INB0725_01	WILDCAT CREEK, MIDDLE FORK	E. COLI	5A
UPPER WABASH	51201070205	TIPPECANOE CO	INB0725_02	WILDCAT CREEK, MIDDLE FORK	E. COLI	5A
UPPER WABASH	51201070205	TIPPECANOE CO	INB0725_02	WILDCAT CREEK, MIDDLE FORK	PCBS (FISH TISSUE)	5B

Table A11: Indiana's finalized 303(d) List of Impaired Waters for the 2010 cycle.

BASIN	HYDROLOGIC UNIT CODE	COUNTY	ASSESSMENT UNIT ID	ASSESSMENT UNIT NAME	CAUSE OF IMPAIRMENT	2010 IRCAT
UPPER WABASH	51201070205	TIPPECANOE CO	INB0725_02A	WILDCAT CREEK, MIDDLE FORK - UNNAMED TRIBUTARY	E. COLI	5A
UPPER WABASH	51201070205	TIPPECANOE CO	INB0725_02A	WILDCAT CREEK, MIDDLE FORK - UNNAMED TRIBUTARY	PCBS (FISH TISSUE)	5B
UPPER WABASH	51201070205	CLINTON CO	INB0725_T1012	WILDCAT CREEK - UNNAMED TRIBUTARY	E. COLI	5A
UPPER WABASH	51201070205	CLINTON CO	INB0725_T1013	DUNK CREEK	E. COLI	5A
UPPER WABASH	51201070205	CLINTON CO	INB0725_T1014	HOG RUN	E. COLI	5A
UPPER WABASH	51201070205	TIPPECANOE CO	INB0725_T1015	HOFFMAN DITCH	E. COLI	5A
UPPER WABASH	51201070302	TIPTON CO	INB0732_T1001	SHANTY CREEK	IMPAIRED BIOTIC COMMUNITIES	5A
UPPER WABASH	51201070303	CLINTON CO	INB0733_T1002	DAVIS DITCH	IMPAIRED BIOTIC COMMUNITIES	5A
UPPER WABASH	51201070304	CLINTON CO	INB0734_03	WILDCAT CREEK, SOUTH FORK	DISSOLVED OXYGEN	5A
UPPER WABASH	51201070304	CLINTON CO	INB0734_03	WILDCAT CREEK, SOUTH FORK	PCBS (FISH TISSUE)	5B
UPPER WABASH	51201070304	CLINTON CO	INB0734_04	TALBERT DITCH	DISSOLVED OXYGEN	5A
UPPER WABASH	51201070307	CLINTON CO	INB0737_T1003	HEAVILON DITCH	DISSOLVED OXYGEN	5A
UPPER WABASH	51201070308	CLINTON CO	INB0738_01	WILDCAT CREEK, SOUTH FORK	PCBS (FISH TISSUE)	5B
UPPER WABASH	51201070308	CLINTON CO	INB0738_02	WILDCAT CREEK, SOUTH FORK	PCBS (FISH TISSUE)	5B
UPPER WABASH	51201070308	CLINTON CO	INB0738_03	WILDCAT CREEK, SOUTH FORK - UNNAMED TRIBUTARY	PCBS (FISH TISSUE)	5B
UPPER WABASH	51201070310	TIPPECANOE CO	INB073A_01	WILDCAT CREEK, SOUTH FORK	PCBS (FISH TISSUE)	5B
UPPER WABASH	51201070311	TIPPECANOE CO	INB073B_01	WILDCAT CREEK, SOUTH FORK	PCBS (FISH TISSUE)	5B
UPPER WABASH	51201070311	TIPPECANOE CO	INB073B_02	WILDCAT CREEK, SOUTH FORK	PCBS (FISH TISSUE)	5B
UPPER WABASH	5120107040010	CLINTON CO	INB0741_02	TALBERT DITCH	IMPAIRED BIOTIC COMMUNITIES	5A
UPPER WABASH	51201070401	HOWARD CO	INB0741_03	WILDCAT CREEK, LITTLE, EAST FORK	E. COLI	5A
UPPER WABASH	51201070401	HOWARD CO	INB0741_03	WILDCAT CREEK, LITTLE, EAST FORK	PCBS (FISH TISSUE)	5B
UPPER WABASH	51201070401	HOWARD CO	INB0741_04	WILDCAT CREEK, LITTLE, WEST FORK	E. COLI	5A
UPPER WABASH	51201070401	HOWARD CO	INB0741_04	WILDCAT CREEK, LITTLE, WEST FORK	PCBS (FISH TISSUE)	5B
UPPER WABASH	51201070401	TIPTON CO	INB0741_T1006	KELLY DITCH	DISSOLVED OXYGEN	5A

Table A11: Indiana's finalized 303(d) List of Impaired Waters for the 2010 cycle.

BASIN	HYDROLOGIC UNIT CODE	COUNTY	ASSESSMENT UNIT ID	ASSESSMENT UNIT NAME	CAUSE OF IMPAIRMENT	2010 IRCAT
UPPER WABASH	51201070401	TIPTON CO	INB0741_T1006	KELLY DITCH	E. COLI	5A
UPPER WABASH	51201070401	TIPTON CO	INB0741_T1006	KELLY DITCH	NUTRIENTS	5A
UPPER WABASH	51201070401	TIPTON CO	INB0741_T1006	KELLY DITCH	PCBS (FISH TISSUE)	5B
UPPER WABASH	51201070402	HOWARD CO	INB0742_04	WILDCAT CREEK, LITTLE	E. COLI	5A
UPPER WABASH	51201070402	HOWARD CO	INB0742_T1004	CLAW CREEK	E. COLI	5A
UPPER WABASH	51201070402	HOWARD CO	INB0742_T1005	REED DITCH	E. COLI	5A
UPPER WABASH	51201070402	HOWARD CO	INB0742_T1006	VOGUS DITCH	E. COLI	5A
UPPER WABASH	51201070403	HOWARD CO	INB0743_04	WILDCAT CREEK	E. COLI	5A
UPPER WABASH	51201070403	HOWARD CO	INB0743_04	WILDCAT CREEK	PCBS (FISH TISSUE)	5B
UPPER WABASH	51201070403	HOWARD CO	INB0743_04	WILDCAT CREEK	TOTAL MERCURY (FISH TISSUE)	5B
UPPER WABASH	51201070403	HOWARD CO	INB0743_T1006	SHAMBAUGH RUN	E. COLI	5A
UPPER WABASH	51201070403	HOWARD CO	INB0743_T1007	KITTY RUN	E. COLI	5A
UPPER WABASH	51201070403	HOWARD CO	INB0743_T1008	EDWARDS DITCH	E. COLI	5A
UPPER WABASH	51201070403	HOWARD CO	INB0743_T1009	SPRING RUN	E. COLI	5A
UPPER WABASH	51201070403	HOWARD CO	INB0743_T1010	HALIHAN DITCH	E. COLI	5A
UPPER WABASH	51201070404	HOWARD CO	INB0744_01	HONEY CREEK	E. COLI	5A
UPPER WABASH	51201070404	HOWARD CO	INB0744_02	HONEY CREEK, WEST	E. COLI	5A
UPPER WABASH	51201070404	TIPTON CO	INB0744_T1001	HONEY CREEK - UNNAMED TRIBUTARY	E. COLI	5A
UPPER WABASH	51201070404	HOWARD CO	INB0744_T1002	WALNUT FORK	E. COLI	5A
UPPER WABASH	51201070405	HOWARD CO	INB0745_04	WILDCAT CREEK	E. COLI	5A
UPPER WABASH	51201070405	HOWARD CO	INB0745_04	WILDCAT CREEK	IMPAIRED BIOTIC COMMUNITIES	5A
UPPER WABASH	51201070405	HOWARD CO	INB0745_04	WILDCAT CREEK	PCBS (FISH TISSUE)	5B
UPPER WABASH	51201070405	HOWARD CO	INB0745_04	WILDCAT CREEK	TOTAL MERCURY (FISH TISSUE)	5B
UPPER WABASH	51201070405	HOWARD CO	INB0745_T1008	WILDCAT CREEK - UNNAMED TRIBUTARY	E. COLI	5A
UPPER WABASH	51201070405	HOWARD CO	INB0745_T1008	WILDCAT CREEK - UNNAMED TRIBUTARY	IMPAIRED BIOTIC COMMUNITIES	5A

Table A11: Indiana's finalized 303(d) List of Impaired Waters for the 2010 cycle.

BASIN	HYDROLOGIC UNIT CODE	COUNTY	ASSESSMENT UNIT ID	ASSESSMENT UNIT NAME	CAUSE OF IMPAIRMENT	2010 IRCAT
UPPER WABASH	51201070405	HOWARD CO	INB0745_T1009	WILDCAT CREEK - UNNAMED TRIBUTARY	E. COLI	5A
UPPER WABASH	51201070405	HOWARD CO	INB0745_T1010	DEARINGER DITCH-KIDDLE DITCH	E. COLI	5A
UPPER WABASH	51201070405	HOWARD CO	INB0745_T1011	WILDCAT CREEK - UNNAMED TRIBUTARY	E. COLI	5A
UPPER WABASH	51201070405	HOWARD CO	INB0745_T1012	WILDCAT CREEK - UNNAMED TRIBUTARY	E. COLI	5A
UPPER WABASH	51201070405	HOWARD CO	INB0745_T1013	WILDCAT CREEK - UNNAMED TRIBUTARY	E. COLI	5A
UPPER WABASH	51201070405	HOWARD CO	INB0745_T1014	WILDCAT CREEK - UNNAMED TRIBUTARY	E. COLI	5A
UPPER WABASH	51201070406	HOWARD CO	INB0746_03	WILDCAT CREEK	E. COLI	5A
UPPER WABASH	51201070406	HOWARD CO	INB0746_03	WILDCAT CREEK	PCBS (FISH TISSUE)	5B
UPPER WABASH	51201070406	CARROLL CO	INB0746_03A	WILDCAT CREEK - UNNAMED TRIBUTARY	E. COLI	5A
UPPER WABASH	51201070406	CARROLL CO	INB0746_03B	WILDCAT CREEK - UNNAMED TRIBUTARY	E. COLI	5A
UPPER WABASH	51201070406	CARROLL CO	INB0746_03C	WILDCAT CREEK - UNNAMED TRIBUTARY	E. COLI	5A
UPPER WABASH	51201070406	CARROLL CO	INB0746_03D	WILDCAT CREEK - UNNAMED TRIBUTARY	E. COLI	5A
UPPER WABASH	51201070406	HOWARD CO	INB0746_T1005	PETES RUN	E. COLI	5A
UPPER WABASH	51201070406	HOWARD CO	INB0746_T1006	WILDCAT CREEK - UNNAMED TRIBUTARY	E. COLI	5A
UPPER WABASH	51201070406	CARROLL CO	INB0746_T1007	WILDCAT CREEK - UNNAMED TRIBUTARY	E. COLI	5A
UPPER WABASH	51201070406	CARROLL CO	INB0746_T1008	WILDCAT CREEK - UNNAMED TRIBUTARIES (BURLINGTON, IN)	E. COLI	5A
UPPER WABASH	51201070407	CARROLL CO	INB0747_01	WILDCAT CREEK	E. COLI	5A
UPPER WABASH	51201070407	CARROLL CO	INB0747_01	WILDCAT CREEK	PCBS (FISH TISSUE)	5B
UPPER WABASH	51201070407	CARROLL CO	INB0747_T1004	HURRICANE CREEK	E. COLI	5A
UPPER WABASH	51201070407	CARROLL CO	INB0747_T1005	WILDCAT CREEK - UNNAMED TRIBUTARY	E. COLI	5A
UPPER WABASH	51201070407	CARROLL CO	INB0747_T1005	WILDCAT CREEK - UNNAMED TRIBUTARY	PCBS (FISH TISSUE)	5B
UPPER WABASH	51201070408	CARROLL CO	INB0748_01	WILDCAT CREEK	E. COLI	5A
UPPER WABASH	51201070408	CARROLL CO	INB0748_01	WILDCAT CREEK	PCBS (FISH TISSUE)	5B
UPPER WABASH	51201070408	CARROLL CO	INB0748_01A	WILDCAT CREEK - UNNAMED TRIBUTARY	E. COLI	5A
UPPER WABASH	51201070408	CARROLL CO	INB0748_T1001	WILDCAT CREEK - UNNAMED TRIBUTARY	E. COLI	5A
UPPER WABASH	51201070408	CARROLL CO	INB0748_T1002	WILDCAT CREEK - UNNAMED TRIBUTARY	E. COLI	5A

Table A11: Indiana's finalized 303(d) List of Impaired Waters for the 2010 cycle.

BASIN	HYDROLOGIC UNIT CODE	COUNTY	ASSESSMENT UNIT ID	ASSESSMENT UNIT NAME	CAUSE OF IMPAIRMENT	2010 IRCAT
UPPER WABASH	51201070408	CARROLL CO	INB0748_T1003	WILDCAT CREEK - UNNAMED TRIBUTARY	E. COLI	5A
UPPER WABASH	51201070408	CARROLL CO	INB0748_T1004	WILDCAT CREEK - UNNAMED TRIBUTARY	E. COLI	5A
UPPER WABASH	51201070409	TIPPECANOE CO	INB0749_01	WILDCAT CREEK	E. COLI	5A
UPPER WABASH	51201070409	TIPPECANOE CO	INB0749_01	WILDCAT CREEK	PCBS (FISH TISSUE)	5B
UPPER WABASH	51201070409	TIPPECANOE CO	INB0749_02	WILDCAT CREEK	E. COLI	5A
UPPER WABASH	51201070409	TIPPECANOE CO	INB0749_02	WILDCAT CREEK	FREE CYANIDE	5A
UPPER WABASH	51201070409	TIPPECANOE CO	INB0749_02	WILDCAT CREEK	PCBS (FISH TISSUE)	5B
UPPER WABASH	51201070409	TIPPECANOE CO	INB0749_03	WILDCAT CREEK	E. COLI	5A
UPPER WABASH	51201070409	TIPPECANOE CO	INB0749_03	WILDCAT CREEK	PCBS (FISH TISSUE)	5B
UPPER WABASH	51201070409	CARROLL CO	INB0749_T1003	WILDCAT CREEK - UNNAMED TRIBUTARY	E. COLI	5A
UPPER WABASH	51201070409	TIPPECANOE CO	INB0749_T1004	WILDCAT CREEK - UNNAMED TRIBUTARY	E. COLI	5A
UPPER WABASH	51201070409	TIPPECANOE CO	INB0749_T1005	WILDCAT CREEK - UNNAMED TRIBUTARY	E. COLI	5A
UPPER WABASH	51201070409	TIPPECANOE CO	INB0749_T1006	DRY RUN	E. COLI	5A
UPPER WABASH	5120107010090	HOWARD CO	INB07P1003_00	KOKOMO RESERVOIR 2	ALGAE	5A
UPPER WABASH	5120107010090	HOWARD CO	INB07P1003_00	KOKOMO RESERVOIR 2	E. COLI	5A
UPPER WABASH	5120107010090	HOWARD CO	INB07P1003_00	KOKOMO RESERVOIR 2	TASTE AND ODOR	5A
LOWER WABASH	5120108010030	TIPPECANOE CO	INB0813_01	BURNETTE CREEK (UPSTREAM OF BATTLE GROUND, IN)	E. COLI	5A
LOWER WABASH	5120108010030	TIPPECANOE CO	INB0813_02	BURNETTE CREEK (DOWNSTREAM OF BATTLE GROUND, IN)	E. COLI	5A
LOWER WABASH	5120108010030	TIPPECANOE CO	INB0813_02	BURNETTE CREEK (DOWNSTREAM OF BATTLE GROUND, IN)	IMPAIRED BIOTIC COMMUNITIES	5A
LOWER WABASH	5120108010030	TIPPECANOE CO	INB0813_M1001	WABASH RIVER	PCBS (FISH TISSUE)	5B
LOWER WABASH	5120108010030	TIPPECANOE CO	INB0813_M1001	WABASH RIVER	TOTAL MERCURY (FISH TISSUE)	5B
LOWER WABASH	5120108010040	TIPPECANOE CO	INB0814_M1002	WABASH RIVER	PCBS (FISH TISSUE)	5B
LOWER WABASH	5120108010040	TIPPECANOE CO	INB0814_M1002	WABASH RIVER	TOTAL MERCURY (FISH TISSUE)	5B
LOWER WABASH	5120108010040	TIPPECANOE CO	INB0814_T1003	WASH RIVER - UNNAMED TRIBUTARY	E. COLI	5A

Table A11: Indiana's finalized 303(d) List of Impaired Waters for the 2010 cycle.

BASIN	HYDROLOGIC UNIT CODE	COUNTY	ASSESSMENT UNIT ID	ASSESSMENT UNIT NAME	CAUSE OF IMPAIRMENT	2010 IRCAT
LOWER WABASH	5120108010040	TIPPECANOE CO	INB0814_T1003	WASH RIVER - UNNAMED TRIBUTARY	IMPAIRED BIOTIC COMMUNITIES	5A
LOWER WABASH	5120108020060	TIPPECANOE CO	INB0826_T1045	WEA CREEK	PCBS (FISH TISSUE)	5B
LOWER WABASH	5120108020070	TIPPECANOE CO	INB0827_T1013	ELLIOT DITCH	IMPAIRED BIOTIC COMMUNITIES	5A
LOWER WABASH	5120108020070	TIPPECANOE CO	INB0827_T1013	ELLIOT DITCH	PCBS (FISH TISSUE)	5B
LOWER WABASH	5120108020090	TIPPECANOE CO	INB0829_00	WEA CREEK TRIBUTARIES	PCBS (FISH TISSUE)	5B
LOWER WABASH	5120108020090	TIPPECANOE CO	INB0829_00	WEA CREEK TRIBUTARIES	TOTAL MERCURY (FISH TISSUE)	5B
LOWER WABASH	5120108020090	TIPPECANOE CO	INB0829_T1039	WEA CREEK - ELLIOT DT TO MOUTH	E. COLI	5A
LOWER WABASH	5120108020090	TIPPECANOE CO	INB0829_T1039	WEA CREEK - ELLIOT DT TO MOUTH	PCBS (FISH TISSUE)	5B
LOWER WABASH	5120108020090	TIPPECANOE CO	INB0829_T1039	WEA CREEK - ELLIOT DT TO MOUTH	TOTAL MERCURY (FISH TISSUE)	5B
LOWER WABASH	5120108030010	TIPPECANOE CO	INB0831_M1003	WABASH RIVER D/S OF WEA CREEK	PCBS (FISH TISSUE)	5B
LOWER WABASH	5120108030010	TIPPECANOE CO	INB0831_M1003	WABASH RIVER D/S OF WEA CREEK	TOTAL MERCURY (FISH TISSUE)	5B
LOWER WABASH	5120108030030	TIPPECANOE CO	INB0833_M1004	WABASH RIVER - GRANVILLE BRDG TO FLINT CREEK	PCBS (FISH TISSUE)	5B
LOWER WABASH	5120108030030	TIPPECANOE CO	INB0833_M1004	WABASH RIVER - GRANVILLE BRDG TO FLINT CREEK	TOTAL MERCURY (FISH TISSUE)	5B
LOWER WABASH	5120108030040	TIPPECANOE CO	INB0834_00	FLINT CREEK - FLINT RUN	DISSOLVED OXYGEN	5A
LOWER WABASH	5120108030040	TIPPECANOE CO	INB0834_00	FLINT CREEK - FLINT RUN	NUTRIENTS	5A
LOWER WABASH	5120108030040	TIPPECANOE CO	INB0834_01	FLINT CREEK	DISSOLVED OXYGEN	5A
LOWER WABASH	5120108030050	FOUNTAIN CO	INB0835_M1005	WABASH RIVER - COUNTY LINE TO LITTLE PINE CREEK	PCBS (FISH TISSUE)	5B
LOWER WABASH	5120108030050	FOUNTAIN CO	INB0835_M1005	WABASH RIVER - COUNTY LINE TO LITTLE PINE CREEK	TOTAL MERCURY (FISH TISSUE)	5B
LOWER WABASH	5120108030090	WARREN CO	INB0839_M1006	WABASH RIVER	PCBS (FISH TISSUE)	5B
LOWER WABASH	5120108030090	WARREN CO	INB0839_M1006	WABASH RIVER	TOTAL MERCURY (FISH TISSUE)	5B
LOWER WABASH	5120108030110	FOUNTAIN CO	INB083B_M1007	WABASH RIVER - BELOW INDEPENDENCE	PCBS (FISH TISSUE)	5B
LOWER WABASH	5120108030110	FOUNTAIN CO	INB083B_M1007	WABASH RIVER - BELOW INDEPENDENCE	TOTAL MERCURY (FISH TISSUE)	5B

Table A11: Indiana's finalized 303(d) List of Impaired Waters for the 2010 cycle.

BASIN	HYDROLOGIC UNIT CODE	COUNTY	ASSESSMENT UNIT ID	ASSESSMENT UNIT NAME	CAUSE OF IMPAIRMENT	2010 IRCAT
LOWER WABASH	5120108040010	WHITE CO	INB0841_01	BIG PINE CREEK (HEADWATER)	ALGAE	5A
LOWER WABASH	5120108040010	WHITE CO	INB0841_01	BIG PINE CREEK (HEADWATER)	DISSOLVED OXYGEN	5A
LOWER WABASH	5120108040010	WHITE CO	INB0841_01	BIG PINE CREEK (HEADWATER)	IMPAIRED BIOTIC COMMUNITIES	5A
LOWER WABASH	5120108040010	WHITE CO	INB0841_T1001	BIG PINE CREEK - UNNAMED HEADWATER TRIBUTARY	ALGAE	5A
LOWER WABASH	5120108040010	WHITE CO	INB0841_T1001	BIG PINE CREEK - UNNAMED HEADWATER TRIBUTARY	DISSOLVED OXYGEN	5A
LOWER WABASH	5120108040010	WHITE CO	INB0841_T1002	VANATTA-O'CONNER DITCHES	ALGAE	5A
LOWER WABASH	5120108040010	WHITE CO	INB0841_T1002	VANATTA-O'CONNER DITCHES	DISSOLVED OXYGEN	5A
LOWER WABASH	5120108040010	WHITE CO	INB0841_T1002	VANATTA-O'CONNER DITCHES	IMPAIRED BIOTIC COMMUNITIES	5A
LOWER WABASH	5120108040010	WHITE CO	INB0841_T1003	ROUDEBUSH DITCH	ALGAE	5A
LOWER WABASH	5120108040010	WHITE CO	INB0841_T1003	ROUDEBUSH DITCH	DISSOLVED OXYGEN	5A
LOWER WABASH	5120108040020	BENTON CO	INB0842_01	BIG PINE CREEK	IMPAIRED BIOTIC COMMUNITIES	5A
LOWER WABASH	5120108040020	BENTON CO	INB0842_T1002A	MILLER DITCH (WHITE CO)	IMPAIRED BIOTIC COMMUNITIES	5A
LOWER WABASH	5120108040040	BENTON CO	INB0844_T1002	OWENS DITCH	IMPAIRED BIOTIC COMMUNITIES	5A
LOWER WABASH	5120108040060	BENTON CO	INB0846_01	LITTLE PINE CREEK	E. COLI	5A
LOWER WABASH	5120108040060	BENTON CO	INB0846_T1001	LITTLE PINE CREEK - UNNAMED TRIBUTARY	E. COLI	5A
LOWER WABASH	5120108040070	BENTON CO	INB0847_T1001	BRUMM DITCH	IMPAIRED BIOTIC COMMUNITIES	5A
LOWER WABASH	5120108040080	BENTON CO	INB0848_T1001	DARBY DITCH	IMPAIRED BIOTIC COMMUNITIES	5A
LOWER WABASH	5120108040110	WARREN CO	INB084B_T1046	BIG PINE CREEK - BROWN DT TO PINE VILLAGE	E. COLI	5A
LOWER WABASH	5120108050040	WARREN CO	INB0854_00	MUD PINE CREEK-BRISCO	PCBS (FISH TISSUE)	5B
LOWER WABASH	5120108050040	WARREN CO	INB0854_T1053	MUD PINE CREEK	PCBS (FISH TISSUE)	5B
LOWER WABASH	5120108060010	WARREN CO	INB0861_T1011	BIG PINE CREEK	E. COLI	5A
LOWER WABASH	5120108060010	WARREN CO	INB0861_T1011	BIG PINE CREEK	PCBS (FISH TISSUE)	5B
LOWER WABASH	5120108060030	WARREN CO	INB0863_T1012	BIG PINE CREEK EXC	PCBS (FISH TISSUE)	5B

Table A11: Indiana's finalized 303(d) List of Impaired Waters for the 2010 cycle.

BASIN	HYDROLOGIC UNIT CODE	COUNTY	ASSESSMENT UNIT ID	ASSESSMENT UNIT NAME	CAUSE OF IMPAIRMENT	2010 IRCAT
LOWER WABASH	5120108070010	FOUNTAIN CO	INB0871_M1014	WABASH RIVER - ATTICA	PCBS (FISH TISSUE)	5B
LOWER WABASH	5120108070010	FOUNTAIN CO	INB0871_M1014	WABASH RIVER - ATTICA	TOTAL MERCURY (FISH TISSUE)	5B
LOWER WABASH	5120108070030	FOUNTAIN CO	INB0873_00	SHAWNEE CREEK-KELL DT/LITTLE SHAWNEE CREEK	E. COLI	5A
LOWER WABASH	5120108080010	FOUNTAIN CO	INB0881_M1015	WABASH RIVER	PCBS (FISH TISSUE)	5B
LOWER WABASH	5120108080010	FOUNTAIN CO	INB0881_M1015	WABASH RIVER	TOTAL MERCURY (FISH TISSUE)	5B
LOWER WABASH	5120108080020	FOUNTAIN CO	INB0882_M1016	WABASH RIVER	PCBS (FISH TISSUE)	5B
LOWER WABASH	5120108080020	FOUNTAIN CO	INB0882_M1016	WABASH RIVER	TOTAL MERCURY (FISH TISSUE)	5B
LOWER WABASH	5120108080040	FOUNTAIN CO	INB0884_M1017	WABASH RIVER	PCBS (FISH TISSUE)	5B
LOWER WABASH	5120108080040	FOUNTAIN CO	INB0884_M1017	WABASH RIVER	TOTAL MERCURY (FISH TISSUE)	5B
LOWER WABASH	5120108080060	FOUNTAIN CO	INB0886_M1018	WABASH RIVER	PCBS (FISH TISSUE)	5B
LOWER WABASH	5120108080060	FOUNTAIN CO	INB0886_M1018	WABASH RIVER	TOTAL MERCURY (FISH TISSUE)	5B
LOWER WABASH	5120108090010	FOUNTAIN CO	INB0891_M1019	WABASH RIVER	PCBS (FISH TISSUE)	5B
LOWER WABASH	5120108090010	FOUNTAIN CO	INB0891_M1019	WABASH RIVER	TOTAL MERCURY (FISH TISSUE)	5B
LOWER WABASH	5120108090040	FOUNTAIN CO	INB0894_M1020	WABASH RIVER	PCBS (FISH TISSUE)	5B
LOWER WABASH	5120108090040	FOUNTAIN CO	INB0894_M1020	WABASH RIVER	TOTAL MERCURY (FISH TISSUE)	5B
LOWER WABASH	5120108100040	FOUNTAIN CO	INB08A4_00	COAL CREEK-STONE BLUFF	E. COLI	5A
LOWER WABASH	5120108100050	FOUNTAIN CO	INB08A5_00	COAL CREEK-DRY RUN	E. COLI	5A
LOWER WABASH	5120108110010	FOUNTAIN CO	INB08B1_00	COAL CREEK-COPPER CHAPEL	E. COLI	5A
LOWER WABASH	5120108110030	FOUNTAIN CO	INB08B3_01	PRAIRIE CREEK (HEADWATER)	E. COLI	5A
LOWER WABASH	5120108120020	PARKE CO	INB08C2_T1010	JIM BRANCH	DISSOLVED OXYGEN	5A
LOWER WABASH	5120108120020	PARKE CO	INB08C2_T1010	JIM BRANCH	E. COLI	5A
LOWER WABASH	5120108140010	VERMILLION CO	INB08E1_M1050A	WABASH RIVER	PCBS (FISH TISSUE)	5B
LOWER WABASH	5120108140010	VERMILLION CO	INB08E1_M1050A	WABASH RIVER	TOTAL MERCURY (FISH TISSUE)	5B

Table A11: Indiana's finalized 303(d) List of Impaired Waters for the 2010 cycle.

BASIN	HYDROLOGIC UNIT CODE	COUNTY	ASSESSMENT UNIT ID	ASSESSMENT UNIT NAME	CAUSE OF IMPAIRMENT	2010 IRCAT
LOWER WABASH	5120108140060	VERMILLION CO	INB08E6_M1022	WABASH RIVER - MILL CR TO BELOW LTL VERMILLION R	PCBS (FISH TISSUE)	5B
LOWER WABASH	5120108140060	VERMILLION CO	INB08E6_M1022	WABASH RIVER - MILL CR TO BELOW LTL VERMILLION R	TOTAL MERCURY (FISH TISSUE)	5B
LOWER WABASH	5120108140060	PARKE CO	INB08E6_M1051	WABASH RIVER - LTL VERMILLION R TO SUGAR CR	PCBS (FISH TISSUE)	5B
LOWER WABASH	5120108140060	PARKE CO	INB08E6_M1051	WABASH RIVER - LTL VERMILLION R TO SUGAR CR	TOTAL MERCURY (FISH TISSUE)	5B
LOWER WABASH	5120108150010	PARKE CO	INB08F1_M1023	WABASH RIVER - SUGAR CR TO LTL RACCOON CR (VERMILLION)	PCBS (FISH TISSUE)	5B
LOWER WABASH	5120108150010	PARKE CO	INB08F1_M1023	WABASH RIVER - SUGAR CR TO LTL RACCOON CR (VERMILLION)	TOTAL MERCURY (FISH TISSUE)	5B
LOWER WABASH	5120108150020	PARKE CO	INB08F2_M1024	WABASH RIVER	PCBS (FISH TISSUE)	5B
LOWER WABASH	5120108150020	PARKE CO	INB08F2_M1024	WABASH RIVER	TOTAL MERCURY (FISH TISSUE)	5B
LOWER WABASH	5120108160010	BOONE CO	INB08G1_01	BIG RACCOON CREEK (UPSTREAM OF WELLS DITCH)	E. COLI	5A
LOWER WABASH	5120108160010	BOONE CO	INB08G1_01	BIG RACCOON CREEK (UPSTREAM OF WELLS DITCH)	IMPAIRED BIOTIC COMMUNITIES	5A
LOWER WABASH	5120108160010	BOONE CO	INB08G1_T1002	WELLS DITCH	IMPAIRED BIOTIC COMMUNITIES	5A
LOWER WABASH	5120108160020	MONTGOMERY CO	INB08G2_T1035	BIG RACCOON CREEK-NEW ROSS	E. COLI	5A
LOWER WABASH	5120108160050	MONTGOMERY CO	INB08G5_01	CORNSTALK CREEK (UPSTREAM OF CR 500 E)	IMPAIRED BIOTIC COMMUNITIES	5A
LOWER WABASH	5120108160060	PUTNAM CO	INB08G6_01	BIG RACCOON CREEK	E. COLI	5A
LOWER WABASH	5120108160060	MONTGOMERY CO	INB08G6_T1002	BIG RACCOON CREEK - UNNAMED TRIBUTARY	IMPAIRED BIOTIC COMMUNITIES	5A
LOWER WABASH	5120108160070	PUTNAM CO	INB08G7_T1040	BIG RACCOON CREEK	IMPAIRED BIOTIC COMMUNITIES	5A
LOWER WABASH	5120108160080	PUTNAM CO	INB08G8_T1041	NORTH RAMP CREEK	IMPAIRED BIOTIC COMMUNITIES	5A
LOWER WABASH	5120108160090	PUTNAM CO	INB08G9_T1042	SOUTH RAMP CREEK	IMPAIRED BIOTIC COMMUNITIES	5A
LOWER WABASH	5120108180020	PARKE CO	INB08J2_00	LITTLE RACCOON CREEK-MOORE LAKE/GUION	PH	5A
LOWER WABASH	5120108180030	PARKE CO	INB08J3_02	RACCOON CREEK, SOUTH FORK (DOWNSTREAM OF LITTLE RACCOON LAKE)	E. COLI	5A

Table A11: Indiana's finalized 303(d) List of Impaired Waters for the 2010 cycle.

BASIN	HYDROLOGIC UNIT CODE	COUNTY	ASSESSMENT UNIT ID	ASSESSMENT UNIT NAME	CAUSE OF IMPAIRMENT	2010 IRCAT
LOWER WABASH	5120108180030	PARKE CO	INB08J3_02	RACCOON CREEK, SOUTH FORK (DOWNSTREAM OF LITTLE RACCOON LAKE)	IMPAIRED BIOTIC COMMUNITIES	5A
LOWER WABASH	5120108180030	PARKE CO	INB08J3_T1004	RACCOON CREEK, SOUTH FORK - UNNAMED TRIBUTARY	E. COLI	5A
LOWER WABASH	5120108180030	PARKE CO	INB08J3_T1005	RACCOON CREEK, SOUTH FORK - UNNAMED TRIBUTARY	E. COLI	5A
LOWER WABASH	5120108190010	PARKE CO	INB08K1_02	ROCK RUN	E. COLI	5A
LOWER WABASH	5120108190020	PARKE CO	INB08K2_00	BIG RACCOON CREEK TRIBUTARIES - MECCA	PCBS (FISH TISSUE)	5B
LOWER WABASH	5120108190020	PARKE CO	INB08K2_00	BIG RACCOON CREEK TRIBUTARIES - MECCA	TOTAL MERCURY (FISH TISSUE)	5B
LOWER WABASH	5120108190020	PARKE CO	INB08K2_T1029	BIG RACCOON CREEK - MECCA	PCBS (FISH TISSUE)	5B
LOWER WABASH	5120108190020	PARKE CO	INB08K2_T1029	BIG RACCOON CREEK - MECCA	TOTAL MERCURY (FISH TISSUE)	5B
LOWER WABASH	5120108200010	VERMILLION CO	INB08M1_M1031	WABASH RIVER	PCBS (FISH TISSUE)	5B
LOWER WABASH	5120108200010	VERMILLION CO	INB08M1_M1031	WABASH RIVER	TOTAL MERCURY (FISH TISSUE)	5B
LOWER WABASH	5120108200020	VERMILLION CO	INB08M2_T1004C	NORTON CREEK - UNNAMED TRIBUTARY	DISSOLVED OXYGEN	5A
LOWER WABASH	5120108200020	VERMILLION CO	INB08M2_T1004C	NORTON CREEK - UNNAMED TRIBUTARY	E. COLI	5A
LOWER WABASH	5120108200020	VERMILLION CO	INB08M2_T1004C	NORTON CREEK - UNNAMED TRIBUTARY	IMPAIRED BIOTIC COMMUNITIES	5A
LOWER WABASH	5120108200030	VERMILLION CO	INB08M3_M1032	WABASH RIVER	PCBS (FISH TISSUE)	5B
LOWER WABASH	5120108200030	VERMILLION CO	INB08M3_M1032	WABASH RIVER	TOTAL MERCURY (FISH TISSUE)	5B
LOWER WABASH	5120108200040	VERMILLION CO	INB08M4_M1033	WABASH RIVER	PCBS (FISH TISSUE)	5B
LOWER WABASH	5120108200040	VERMILLION CO	INB08M4_M1033	WABASH RIVER	TOTAL MERCURY (FISH TISSUE)	5B
LOWER WABASH	5120108160110	PARKE CO	INB08P1067_00	CECIL M. HARDEN RESERVOIR	PCBS (FISH TISSUE)	5B
LOWER WABASH	5120108160110	PARKE CO	INB08P1067_00	CECIL M. HARDEN RESERVOIR	TOTAL MERCURY (FISH TISSUE)	5B
LOWER WABASH	5120110010010	CLINTON CO	INB1011_01	SUGAR CREEK	IMPAIRED BIOTIC COMMUNITIES	5A
LOWER WABASH	5120110010010	CLINTON CO	INB1011_T1004B	MALLOT DITCH	IMPAIRED BIOTIC COMMUNITIES	5A

Table A11: Indiana's finalized 303(d) List of Impaired Waters for the 2010 cycle.

BASIN	HYDROLOGIC UNIT CODE	COUNTY	ASSESSMENT UNIT ID	ASSESSMENT UNIT NAME	CAUSE OF IMPAIRMENT	2010 IRCAT
LOWER WABASH	5120110010020	BOONE CO	INB1012_T1003	COX DITCH	IMPAIRED BIOTIC COMMUNITIES	5A
LOWER WABASH	5120110010040	CLINTON CO	INB1014_01	WINCOOP DITCH (UPSTREAM OF SCOTT DITCH)	IMPAIRED BIOTIC COMMUNITIES	5A
LOWER WABASH	5120110010050	BOONE CO	INB1015_02	MUD CREEK	IMPAIRED BIOTIC COMMUNITIES	5A
LOWER WABASH	5120110010050	BOONE CO	INB1015_T1004	PADGETT DITCH	IMPAIRED BIOTIC COMMUNITIES	5A
LOWER WABASH	5120110010060	BOONE CO	INB1016_T1002	MUD CREEK - UNNAMED TRIBUTARY	IMPAIRED BIOTIC COMMUNITIES	5A
LOWER WABASH	5120110010070	BOONE CO	INB1017_01	SUGAR CREEK	E. COLI	5A
LOWER WABASH	5120110010070	BOONE CO	INB1017_01	SUGAR CREEK	IMPAIRED BIOTIC COMMUNITIES	5A
LOWER WABASH	5120110010070	CLINTON CO	INB1017_T1001	DAVIS DITCH	E. COLI	5A
LOWER WABASH	5120110010070	CLINTON CO	INB1017_T1001	DAVIS DITCH	IMPAIRED BIOTIC COMMUNITIES	5A
LOWER WABASH	5120110010070	BOONE CO	INB1017_T1002	BARNES DITCH	E. COLI	5A
LOWER WABASH	5120110010070	BOONE CO	INB1017_T1002	BARNES DITCH	IMPAIRED BIOTIC COMMUNITIES	5A
LOWER WABASH	5120110010080	BOONE CO	INB1018_01	BROWN'S WONDER CREEK	IMPAIRED BIOTIC COMMUNITIES	5A
LOWER WABASH	5120110010080	BOONE CO	INB1018_02	ROSS DITCH	IMPAIRED BIOTIC COMMUNITIES	5A
LOWER WABASH	5120110010090	BOONE CO	INB1019_01	BROWN'S WONDER CREEK	IMPAIRED BIOTIC COMMUNITIES	5A
LOWER WABASH	5120110010110	BOONE CO	INB101B_T1002	SPRING CREEK	E. COLI	5A
LOWER WABASH	5120110010110	BOONE CO	INB101B_T1002A	STORMS DITCH	E. COLI	5A
LOWER WABASH	5120110010110	BOONE CO	INB101B_T1002B	BUNTIN DITCH	E. COLI	5A
LOWER WABASH	5120110020060	MONTGOMERY CO	INB1026_T1001	SUGAR CREEK	E. COLI	5A
LOWER WABASH	5120110030010	CLINTON CO	INB1031_01	LITTLE POTATO CREEK	E. COLI	5A
LOWER WABASH	5120110030010	CLINTON CO	INB1031_01	LITTLE POTATO CREEK	IMPAIRED BIOTIC COMMUNITIES	5A
LOWER WABASH	5120110030010	CLINTON CO	INB1031_01	LITTLE POTATO CREEK	NUTRIENTS	5A

Table A11: Indiana's finalized 303(d) List of Impaired Waters for the 2010 cycle.

BASIN	HYDROLOGIC UNIT CODE	COUNTY	ASSESSMENT UNIT ID	ASSESSMENT UNIT NAME	CAUSE OF IMPAIRMENT	2010 IRCAT
LOWER WABASH	5120110030010	CLINTON CO	INB1031_01	LITTLE POTATO CREEK	PH	5A
LOWER WABASH	5120110030050	MONTGOMERY CO	INB1035_01	LYE CREEK	E. COLI	5A
LOWER WABASH	5120110030050	MONTGOMERY CO	INB1035_T1001	LYE CREEK - UNNAMED TRIBUTARY	E. COLI	5A
LOWER WABASH	5120110030050	MONTGOMERY CO	INB1035_T1002	LYE CREEK - UNNAMED TRIBUTARY	E. COLI	5A
LOWER WABASH	5120110040010	MONTGOMERY CO	INB1041_00	SUGAR CREEK TRIBUTARIES NEAR GARFIELD	PCBS (FISH TISSUE)	5B
LOWER WABASH	5120110040010	MONTGOMERY CO	INB1041_T1003	SUGAR CREEK - GARFIELD	PCBS (FISH TISSUE)	5B
LOWER WABASH	5120110040030	MONTGOMERY CO	INB1043_T1005	LITTLE SUGAR CREEK	PCBS (FISH TISSUE)	5B
LOWER WABASH	5120110040060	MONTGOMERY CO	INB1046_00	WALNUT FORK - ABOVE LITTLE SUGAR CREEK	PCBS (FISH TISSUE)	5B
LOWER WABASH	5120110040060	MONTGOMERY CO	INB1046_T1014	WALNUT FORK - BELOW LITTLE SUGAR CREEK	PCBS (FISH TISSUE)	5B
LOWER WABASH	5120110040060	MONTGOMERY CO	INB1046_T1014	WALNUT FORK - BELOW LITTLE SUGAR CREEK	TOTAL MERCURY (FISH TISSUE)	5B
LOWER WABASH	5120110050010	MONTGOMERY CO	INB1051_T1006	SUGAR CREEK	E. COLI	5A
LOWER WABASH	5120110050010	MONTGOMERY CO	INB1051_T1006	SUGAR CREEK	PCBS (FISH TISSUE)	5B
LOWER WABASH	5120110050010	MONTGOMERY CO	INB1051_T1006	SUGAR CREEK	TOTAL MERCURY (FISH TISSUE)	5B
LOWER WABASH	5120110050040	MONTGOMERY CO	INB1054_T1007	SUGAR CREEK	PCBS (FISH TISSUE)	5B
LOWER WABASH	5120110050040	MONTGOMERY CO	INB1054_T1007	SUGAR CREEK	TOTAL MERCURY (FISH TISSUE)	5B
LOWER WABASH	5120110050060	MONTGOMERY CO	INB1056_T1008	SUGAR CREEK	PCBS (FISH TISSUE)	5B
LOWER WABASH	5120110050060	MONTGOMERY CO	INB1056_T1008	SUGAR CREEK	TOTAL MERCURY (FISH TISSUE)	5B
LOWER WABASH	5120110050070	MONTGOMERY CO	INB1057_T1009	SUGAR CREEK	PCBS (FISH TISSUE)	5B
LOWER WABASH	5120110050070	MONTGOMERY CO	INB1057_T1009	SUGAR CREEK	TOTAL MERCURY (FISH TISSUE)	5B
LOWER WABASH	5120110050090	PARKE CO	INB1059_T1010	SUGAR CREEK	PCBS (FISH TISSUE)	5B
LOWER WABASH	5120110050090	PARKE CO	INB1059_T1010	SUGAR CREEK	TOTAL MERCURY (FISH TISSUE)	5B
LOWER WABASH	5120110050100	PARKE CO	INB105A_T1011	SUGAR CREEK	PCBS (FISH TISSUE)	5B
LOWER WABASH	5120110050100	PARKE CO	INB105A_T1011	SUGAR CREEK	TOTAL MERCURY (FISH TISSUE)	5B

Table A11: Indiana's finalized 303(d) List of Impaired Waters for the 2010 cycle.

BASIN	HYDROLOGIC UNIT CODE	COUNTY	ASSESSMENT UNIT ID	ASSESSMENT UNIT NAME	CAUSE OF IMPAIRMENT	2010 IRCAT
LOWER WABASH	5120110060060	PARKE CO	INB1066_01	GREEN CREEK, WEST PRONG	E. COLI	5A
LOWER WABASH	5120110060060	PARKE CO	INB1066_01	GREEN CREEK, WEST PRONG	IMPAIRED BIOTIC COMMUNITIES	5A
LOWER WABASH	5120110060060	PARKE CO	INB1066_T1002	GREEN CREEK, WEST PRONG - UNNAMED TRIBUTARY	E. COLI	5A
LOWER WABASH	5120110060060	PARKE CO	INB1066_T1002	GREEN CREEK, WEST PRONG - UNNAMED TRIBUTARY	IMPAIRED BIOTIC COMMUNITIES	5A
LOWER WABASH	5120110060070	PARKE CO	INB1067_T1012	SUGAR CREEK	PCBS (FISH TISSUE)	5B
LOWER WABASH	5120110060070	PARKE CO	INB1067_T1012	SUGAR CREEK	TOTAL MERCURY (FISH TISSUE)	5B
LOWER WABASH	5120110060090	PARKE CO	INB1069_T1013	SUGAR CREEK	PCBS (FISH TISSUE)	5B
LOWER WABASH	5120110060090	PARKE CO	INB1069_T1013	SUGAR CREEK	TOTAL MERCURY (FISH TISSUE)	5B
LOWER WABASH	5120111020020	VERMILLION CO	INB1122_01	BROUILLETS CREEK (IL)	E. COLI	5A
LOWER WABASH	5120111030040	CLAY CO	INB1134_02	OTTER CREEK, NORTH BRANCH (DOWNSTREAM OF SMOCKVILLE, IN)	E. COLI	5A
LOWER WABASH	5120111030050	VIGO CO	INB1135_01	OTTER CREEK, NORTH BRANCH (COAL BLUFF, IN)	E. COLI	5A
LOWER WABASH	5120111030080	VIGO CO	INB1138_M1001	WABASH RIVER - SPRING CREEK TO OTTER CREEK	NUTRIENTS	5A
LOWER WABASH	5120111030080	VIGO CO	INB1138_M1001	WABASH RIVER - SPRING CREEK TO OTTER CREEK	PCBS (FISH TISSUE)	5B
LOWER WABASH	5120111030080	VIGO CO	INB1138_M1001	WABASH RIVER - SPRING CREEK TO OTTER CREEK	TOTAL MERCURY (FISH TISSUE)	5B
LOWER WABASH	5120111030080	VIGO CO	INB1138_T1023	OTTER CREEK	E. COLI	5A
LOWER WABASH	5120111030080	VIGO CO	INB1138_T1023	OTTER CREEK	PH	5A
LOWER WABASH	5120111040020	VIGO CO	INB1142_M1002	WABASH RIVER - OTTER CREEK TO ABOVE WABASH GEN STA OUTFALL	NUTRIENTS	5A
LOWER WABASH	5120111040020	VIGO CO	INB1142_M1002	WABASH RIVER - OTTER CREEK TO ABOVE WABASH GEN STA OUTFALL	PCBS (FISH TISSUE)	5B
LOWER WABASH	5120111040020	VIGO CO	INB1142_M1002	WABASH RIVER - OTTER CREEK TO ABOVE WABASH GEN STA OUTFALL	TOTAL MERCURY (FISH TISSUE)	5B
LOWER WABASH	5120111040020	VIGO CO	INB1142_M1025	WABASH RIVER - WABASH GEN STA TO LOST CREEK	NUTRIENTS	5A
LOWER WABASH	5120111040020	VIGO CO	INB1142_M1025	WABASH RIVER - WABASH GEN STA TO LOST CREEK	PCBS (FISH TISSUE)	5B

Table A11: Indiana's finalized 303(d) List of Impaired Waters for the 2010 cycle.

BASIN	HYDROLOGIC UNIT CODE	COUNTY	ASSESSMENT UNIT ID	ASSESSMENT UNIT NAME	CAUSE OF IMPAIRMENT	2010 IRCAT
LOWER WABASH	5120111040020	VIGO CO	INB1142_M1025	WABASH RIVER - WABASH GEN STA TO LOST CREEK	TOTAL MERCURY (FISH TISSUE)	5B
LOWER WABASH	5120111000000	VIGO CO	INB1145_M1003	WABASH RIVER	FREE CYANIDE	5A
LOWER WABASH	5120111040050	VIGO CO	INB1145_M1003	WABASH RIVER	NUTRIENTS	5A
LOWER WABASH	5120111040050	VIGO CO	INB1145_M1003	WABASH RIVER	PCBS (FISH TISSUE)	5B
LOWER WABASH	5120111040050	VIGO CO	INB1145_M1003	WABASH RIVER	TOTAL MERCURY (FISH TISSUE)	5B
LOWER WABASH	5120111050030	VIGO CO	INB1153_00	SUGAR CREEK	IMPAIRED BIOTIC COMMUNITIES	5A
LOWER WABASH	5120111050050	VIGO CO	INB1155_T1027	SUGAR CREEK - EAST LITTLE SUGAR CR TO MOUTH	IMPAIRED BIOTIC COMMUNITIES	5A
LOWER WABASH	5120111050060	VIGO CO	INB1156_M1004	WABASH RIVER-TERRE HAUTE AREA	NUTRIENTS	5A
LOWER WABASH	5120111050060	VIGO CO	INB1156_M1004	WABASH RIVER-TERRE HAUTE AREA	PCBS (FISH TISSUE)	5B
LOWER WABASH	5120111050060	VIGO CO	INB1156_M1004	WABASH RIVER-TERRE HAUTE AREA	TOTAL MERCURY (FISH TISSUE)	5B
LOWER WABASH	5120111060050	VIGO CO	INB1165_01	HONEY CREEK	E. COLI	5A
LOWER WABASH	5120111070040	VIGO CO	INB1174_M1005	WABASH RIVER	NUTRIENTS	5A
LOWER WABASH	5120111070040	VIGO CO	INB1174_M1005	WABASH RIVER	PCBS (FISH TISSUE)	5B
LOWER WABASH	5120111070040	VIGO CO	INB1174_M1005	WABASH RIVER	TOTAL MERCURY (FISH TISSUE)	5B
LOWER WABASH	5120111070060	VIGO CO	INB1176_M1006	WABASH RIVER-ASHMORE CREEK (ILL)	PCBS (FISH TISSUE)	5B
LOWER WABASH	5120111070060	VIGO CO	INB1176_M1006	WABASH RIVER-ASHMORE CREEK (ILL)	TOTAL MERCURY (FISH TISSUE)	5B
LOWER WABASH	5120111090040	VIGO CO	INB1194_M1007	WABASH RIVER	PCBS (FISH TISSUE)	5B
LOWER WABASH	5120111090040	VIGO CO	INB1194_M1007	WABASH RIVER	TOTAL MERCURY (FISH TISSUE)	5B
LOWER WABASH	5120111100050	SULLIVAN CO	INB11A5_M1008	WABASH RIVER-RIVERVIEW	PCBS (FISH TISSUE)	5B
LOWER WABASH	5120111100050	SULLIVAN CO	INB11A5_M1008	WABASH RIVER-RIVERVIEW	TOTAL MERCURY (FISH TISSUE)	5B
LOWER WABASH	5120111120040	SULLIVAN CO	INB11C4_M1009	WABASH RIVER	PCBS (FISH TISSUE)	5B
LOWER WABASH	5120111120040	SULLIVAN CO	INB11C4_M1009	WABASH RIVER	TOTAL MERCURY (FISH TISSUE)	5B

Table A11: Indiana's finalized 303(d) List of Impaired Waters for the 2010 cycle.

BASIN	HYDROLOGIC UNIT CODE	COUNTY	ASSESSMENT UNIT ID	ASSESSMENT UNIT NAME	CAUSE OF IMPAIRMENT	2010 IRCAT
LOWER WABASH	5120111150010	SULLIVAN CO	INB11F1_M1010	WABASH RIVER	PCBS (FISH TISSUE)	5B
LOWER WABASH	5120111150010	SULLIVAN CO	INB11F1_M1010	WABASH RIVER	TOTAL MERCURY (FISH TISSUE)	5B
LOWER WABASH	5120111150030	SULLIVAN CO	INB11F3_M1011	WABASH RIVER	PCBS (FISH TISSUE)	5B
LOWER WABASH	5120111150040	SULLIVAN CO	INB11F4_M1012	WABASH RIVER-BUZZARD POND	PCBS (FISH TISSUE)	5B
LOWER WABASH	51201111501	VIGO CO	INB11G1_02	BUSSERON CREEK	IMPAIRED BIOTIC COMMUNITIES	5A
UPPER WABASH	51201111501	SULLIVAN CO	INB11G1_03	BUSSERON CREEK	IMPAIRED BIOTIC COMMUNITIES	5A
LOWER WABASH	51201111501	SULLIVAN CO	INB11G1_04	BUSSERON CREEK	IMPAIRED BIOTIC COMMUNITIES	5A
LOWER WABASH	51201111502	VIGO CO	INB11G3_04	BUSSERON CREEK, WEST FORK	E. COLI	5A
LOWER WABASH	51201111502	SULLIVAN CO	INB11G3_05	BUSSERON CREEK, WEST FORK	E. COLI	5A
LOWER WABASH	51201111502	SULLIVAN CO	INB11G3_06	BUSSERON CREEK, WEST FORK	E. COLI	5A
LOWER WABASH	51201111505	SULLIVAN CO	INB11G4_01	BUSSERON CREEK	IMPAIRED BIOTIC COMMUNITIES	5A
LOWER WABASH	51201111505	SULLIVAN CO	INB11G4_01	BUSSERON CREEK	TOTAL MERCURY (FISH TISSUE)	5B
LOWER WABASH	51201111505	SULLIVAN CO	INB11G4_02	BUSSERON CREEK	IMPAIRED BIOTIC COMMUNITIES	5A
LOWER WABASH	51201111505	SULLIVAN CO	INB11G4_02	BUSSERON CREEK	TOTAL MERCURY (FISH TISSUE)	5B
LOWER WABASH	51201111505	SULLIVAN CO	INB11G4_T1001	BUSSERON CREEK - UNNAMED TRIBUTARY	IMPAIRED BIOTIC COMMUNITIES	5A
LOWER WABASH	51201111505	SULLIVAN CO	INB11G4_T1001	BUSSERON CREEK - UNNAMED TRIBUTARY	TOTAL MERCURY (FISH TISSUE)	5B
LOWER WABASH	51201111505	SULLIVAN CO	INB11G4_T1003	SULPHUR CREEK (HEADWATER)	IMPAIRED BIOTIC COMMUNITIES	5A
LOWER WABASH	51201111505	SULLIVAN CO	INB11G4_T1003	SULPHUR CREEK (HEADWATER)	NUTRIENTS	5A
LOWER WABASH	51201111505	SULLIVAN CO	INB11G4_T1003	SULPHUR CREEK (HEADWATER)	PH	5A
LOWER WABASH	51201111505	SULLIVAN CO	INB11G4_T1004	SULPHUR CREEK	IMPAIRED BIOTIC COMMUNITIES	5A
LOWER WABASH	51201111505	SULLIVAN CO	INB11G4_T1004	SULPHUR CREEK	NUTRIENTS	5A

Table A11: Indiana's finalized 303(d) List of Impaired Waters for the 2010 cycle.

BASIN	HYDROLOGIC UNIT CODE	COUNTY	ASSESSMENT UNIT ID	ASSESSMENT UNIT NAME	CAUSE OF IMPAIRMENT	2010 IRCAT
LOWER WABASH	51201111505	SULLIVAN CO	INB11G4_T1004	SULPHUR CREEK	PH	5A
LOWER WABASH	51201111503	SULLIVAN CO	INB11G5_02	BIG BRANCH	IMPAIRED BIOTIC COMMUNITIES	5A
LOWER WABASH	51201111505	SULLIVAN CO	INB11G5_03	BIG BRANCH	IMPAIRED BIOTIC COMMUNITIES	5A
LOWER WABASH	51201111503	SULLIVAN CO	INB11G5_T1001	BIG BRANCH UNNAMED TRIBUTARY (POSSUM HOLLOW)	IMPAIRED BIOTIC COMMUNITIES	5A
LOWER WABASH	51201111503	GREENE CO	INB11G5_T1001C	BIG BRANCH UNNAMED TRIBUTARY (POSSUM HOLLOW)	IMPAIRED BIOTIC COMMUNITIES	5A
LOWER WABASH	51201111506	SULLIVAN CO	INB11G6_01	BIG BRANCH	IMPAIRED BIOTIC COMMUNITIES	5A
LOWER WABASH	51201111504	SULLIVAN CO	INB11G6_02	BIG BRANCH	IMPAIRED BIOTIC COMMUNITIES	5A
LOWER WABASH	51201111504	SULLIVAN CO	INB11G6_03	MUD CREEK	IMPAIRED BIOTIC COMMUNITIES	5A
LOWER WABASH	51201111504	SULLIVAN CO	INB11G6_03	MUD CREEK	NUTRIENTS	5A
LOWER WABASH	51201111504	GREENE CO	INB11G6_03A	MUD CREEK - UNNAMED TRIBUTARY	IMPAIRED BIOTIC COMMUNITIES	5A
LOWER WABASH	51201111504	GREENE CO	INB11G6_03A	MUD CREEK - UNNAMED TRIBUTARY	NUTRIENTS	5A
LOWER WABASH	51201111504	GREENE CO	INB11G6_03B	MUD CREEK - UNNAMED TRIBUTARY	IMPAIRED BIOTIC COMMUNITIES	5A
LOWER WABASH	51201111504	GREENE CO	INB11G6_03B	MUD CREEK - UNNAMED TRIBUTARY	NUTRIENTS	5A
LOWER WABASH	51201111504	GREENE CO	INB11G6_03C	MUD CREEK - UNNAMED TRIBUTARY	IMPAIRED BIOTIC COMMUNITIES	5A
LOWER WABASH	51201111504	GREENE CO	INB11G6_03C	MUD CREEK - UNNAMED TRIBUTARY	NUTRIENTS	5A
LOWER WABASH	51201111504	SULLIVAN CO	INB11G6_04	MUD CREEK	IMPAIRED BIOTIC COMMUNITIES	5A
LOWER WABASH	51201111504	SULLIVAN CO	INB11G6_04	MUD CREEK	NUTRIENTS	5A
LOWER WABASH	51201111504	SULLIVAN CO	INB11G6_04A	MUD CREEK - UNNAMED TRIBUTARY	IMPAIRED BIOTIC COMMUNITIES	5A
LOWER WABASH	51201111504	SULLIVAN CO	INB11G6_04A	MUD CREEK - UNNAMED TRIBUTARY	NUTRIENTS	5A
LOWER WABASH	51201111504	SULLIVAN CO	INB11G6_04B	MUD CREEK - UNNAMED TRIBUTARY	IMPAIRED BIOTIC COMMUNITIES	5A
LOWER WABASH	51201111504	SULLIVAN CO	INB11G6_04B	MUD CREEK - UNNAMED TRIBUTARY	NUTRIENTS	5A

Table A11: Indiana's finalized 303(d) List of Impaired Waters for the 2010 cycle.

BASIN	HYDROLOGIC UNIT CODE	COUNTY	ASSESSMENT UNIT ID	ASSESSMENT UNIT NAME	CAUSE OF IMPAIRMENT	2010 IRCAT
LOWER WABASH	51201111504	SULLIVAN CO	INB11G6_05	MUD CREEK - UNNAMED TRIBUTARY	IMPAIRED BIOTIC COMMUNITIES	5A
LOWER WABASH	51201111504	SULLIVAN CO	INB11G6_05	MUD CREEK - UNNAMED TRIBUTARY	NUTRIENTS	5A
LOWER WABASH	51201111506	SULLIVAN CO	INB11G7_01	BUSSERON CREEK	IMPAIRED BIOTIC COMMUNITIES	5A
LOWER WABASH	51201111506	SULLIVAN CO	INB11G7_T1001	KETTLE CREEK - HEADWATERS	DISSOLVED OXYGEN	5A
LOWER WABASH	51201111506	SULLIVAN CO	INB11G7_T1002	KETTLE CREEK	DISSOLVED OXYGEN	5A
LOWER WABASH	51201111506	SULLIVAN CO	INB11G7_T1003	KETTLE CREEK	DISSOLVED OXYGEN	5A
LOWER WABASH	51201111506	SULLIVAN CO	INB11G7_T1003B	KETTLE CREEK - UNNAMED TRIBUTARY	DISSOLVED OXYGEN	5A
LOWER WABASH	51201111506	SULLIVAN CO	INB11G7_T1004	KETTLE CREEK	IMPAIRED BIOTIC COMMUNITIES	5A
LOWER WABASH	51201111508	SULLIVAN CO	INB11G8_01	BUSSERON CREEK	IMPAIRED BIOTIC COMMUNITIES	5A
LOWER WABASH	51201111507	SULLIVAN CO	INB11G9_01	BUTTERMILK CREEK	IMPAIRED BIOTIC COMMUNITIES	5A
LOWER WABASH	51201111509	SULLIVAN CO	INB11GA_01	BUSSERON CREEK	IMPAIRED BIOTIC COMMUNITIES	5A
LOWER WABASH	51201111509	SULLIVAN CO	INB11GA_02A	BUCK CREEK - HEADWATERS	NUTRIENTS	5A
LOWER WABASH	51201111509	SULLIVAN CO	INB11GA_02B	BUCK CREEK (SULLIVAN, IN)	NUTRIENTS	5A
LOWER WABASH	51201111509	SULLIVAN CO	INB11GA_02C	BUCK CREEK (DOWNSTREAM OF DUGGER, IN)	IMPAIRED BIOTIC COMMUNITIES	5A
LOWER WABASH	51201111509	SULLIVAN CO	INB11GA_02C	BUCK CREEK (DOWNSTREAM OF DUGGER, IN)	NUTRIENTS	5A
LOWER WABASH	51201111509	SULLIVAN CO	INB11GA_03	ROBBINS BRANCH	IMPAIRED BIOTIC COMMUNITIES	5A
LOWER WABASH	51201111509	SULLIVAN CO	INB11GA_03	ROBBINS BRANCH	NUTRIENTS	5A
LOWER WABASH	51201111509	SULLIVAN CO	INB11GA_T1001	BUCK CREEK - UNNAMED TRIBUTARY	IMPAIRED BIOTIC COMMUNITIES	5A
LOWER WABASH	51201111509	SULLIVAN CO	INB11GA_T1001	BUCK CREEK - UNNAMED TRIBUTARY	NUTRIENTS	5A
LOWER WABASH	51201111509	SULLIVAN CO	INB11GA_T1002	BUCK CREEK - UNNAMED TRIBUTARY	IMPAIRED BIOTIC COMMUNITIES	5A
LOWER WABASH	51201111509	SULLIVAN CO	INB11GA_T1002	BUCK CREEK - UNNAMED TRIBUTARY	NUTRIENTS	5A

Table A11: Indiana's finalized 303(d) List of Impaired Waters for the 2010 cycle.

BASIN	HYDROLOGIC UNIT CODE	COUNTY	ASSESSMENT UNIT ID	ASSESSMENT UNIT NAME	CAUSE OF IMPAIRMENT	2010 IRCAT
LOWER WABASH	51201111512	SULLIVAN CO	INB11GB_01	BUSSERON CREEK	IMPAIRED BIOTIC COMMUNITIES	5A
LOWER WABASH	51201111512	SULLIVAN CO	INB11GB_02	BUSSERON CREEK	IMPAIRED BIOTIC COMMUNITIES	5A
LOWER WABASH	51201111512	SULLIVAN CO	INB11GD_01	BUSSERON CREEK	FREE CYANIDE	5A
LOWER WABASH	5120111170010	SULLIVAN CO	INB11H1_M1014	WABASH RIVER	PCBS (FISH TISSUE)	5B
LOWER WABASH	5120111170020	KNOX CO	INB11H2_M1015	WABASH RIVER	PCBS (FISH TISSUE)	5B
LOWER WABASH	5120111180010	KNOX CO	INB11J1_M1017	WABASH RIVER	PCBS (FISH TISSUE)	5B
LOWER WABASH	5120111190010	SULLIVAN CO	INB11K1_01	MARIA CREEK (HEADWATER)	DISSOLVED OXYGEN	5A
LOWER WABASH	5120111190010	SULLIVAN CO	INB11K1_01	MARIA CREEK (HEADWATER)	E. COLI	5A
LOWER WABASH	5120111190010	SULLIVAN CO	INB11K1_01	MARIA CREEK (HEADWATER)	IMPAIRED BIOTIC COMMUNITIES	5A
LOWER WABASH	51201111801	SULLIVAN CO	INB11K1_02	MARIA CREEK	IMPAIRED BIOTIC COMMUNITIES	5A
LOWER WABASH	5120111190040	KNOX CO	INB11K4_M1018	WABASH RIVER	PCBS (FISH TISSUE)	5B
LOWER WABASH	5120111200010	KNOX CO	INB11M1_M1019	WABASH RIVER	PCBS (FISH TISSUE)	5B
LOWER WABASH	5120111200020	KNOX CO	INB11M2_00	KELSO CREEK-SNAPP CREEK	IMPAIRED BIOTIC COMMUNITIES	5A
LOWER WABASH	5120111200030	KNOX CO	INB11M3_M1020	WABASH RIVER	IMPAIRED BIOTIC COMMUNITIES	5A
LOWER WABASH	5120111200030	KNOX CO	INB11M3_M1020	WABASH RIVER	PCBS (FISH TISSUE)	5B
LOWER WABASH	5120111150020	SULLIVAN CO	INB11P1028_00	TURTLE CREEK RESERVOIR	PCBS (FISH TISSUE)	5B
LOWER WABASH	5120113010010	KNOX CO	INB1311_M1001	WABASH RIVER	PCBS (FISH TISSUE)	5B
LOWER WABASH	5120113010010	KNOX CO	INB1311_M1001	WABASH RIVER	TOTAL MERCURY (FISH TISSUE)	5B
LOWER WABASH	5120113010050	KNOX CO	INB1315_M1002	WABASH RIVER	PCBS (FISH TISSUE)	5B
LOWER WABASH	5120113010050	KNOX CO	INB1315_M1002	WABASH RIVER	TOTAL MERCURY (FISH TISSUE)	5B
LOWER WABASH	5120113010060	KNOX CO	INB1316_M1003	WABASH RIVER	PCBS (FISH TISSUE)	5B
LOWER WABASH	5120113010060	KNOX CO	INB1316_M1003	WABASH RIVER	TOTAL MERCURY (FISH TISSUE)	5B
LOWER WABASH	5120113020020	KNOX CO	INB1322_00	SWAN POND DITCH	E. COLI	5A

Table A11: Indiana's finalized 303(d) List of Impaired Waters for the 2010 cycle.

BASIN	HYDROLOGIC UNIT CODE	COUNTY	ASSESSMENT UNIT ID	ASSESSMENT UNIT NAME	CAUSE OF IMPAIRMENT	2010 IRCAT
LOWER WABASH	5120113020020	KNOX CO	INB1322_00	SWAN POND DITCH	IMPAIRED BIOTIC COMMUNITIES	5A
LOWER WABASH	5120113030010	KNOX CO	INB1331_M1004	WABASH RIVER	PCBS (FISH TISSUE)	5B
LOWER WABASH	5120113030010	KNOX CO	INB1331_M1004	WABASH RIVER	TOTAL MERCURY (FISH TISSUE)	5B
LOWER WABASH	5120113030030	KNOX CO	INB1333_M1005	WABASH RIVER	PCBS (FISH TISSUE)	5B
LOWER WABASH	5120113030030	KNOX CO	INB1333_M1005	WABASH RIVER	TOTAL MERCURY (FISH TISSUE)	5B
LOWER WABASH	5120113000000	GIBSON CO	INB1341_M1006	WABASH RIVER-GREATHOUSE CREEK (ILL)	FREE CYANIDE	5A
LOWER WABASH	5120113040010	GIBSON CO	INB1341_M1006	WABASH RIVER-GREATHOUSE CREEK (ILL)	PCBS (FISH TISSUE)	5B
LOWER WABASH	5120113040010	GIBSON CO	INB1341_M1006	WABASH RIVER-GREATHOUSE CREEK (ILL)	TOTAL MERCURY (FISH TISSUE)	5B
LOWER WABASH	5120113050040	GIBSON CO	INB1354_M1007	WABASH RIVER	PCBS (FISH TISSUE)	5B
LOWER WABASH	5120113050040	GIBSON CO	INB1354_M1007	WABASH RIVER	TOTAL MERCURY (FISH TISSUE)	5B
LOWER WABASH	5120113060010	GIBSON CO	INB1361_M1008	WABASH RIVER	PCBS (FISH TISSUE)	5B
LOWER WABASH	5120113060010	GIBSON CO	INB1361_M1008	WABASH RIVER	TOTAL MERCURY (FISH TISSUE)	5B
LOWER WABASH	5120113080010	POSEY CO	INB1381_M1009	WABASH RIVER	PCBS (FISH TISSUE)	5B
LOWER WABASH	5120113080010	POSEY CO	INB1381_M1009	WABASH RIVER	TOTAL MERCURY (FISH TISSUE)	5B
LOWER WABASH	5120113080020	POSEY CO	INB1382_M1010	WABASH RIVER	PCBS (FISH TISSUE)	5B
LOWER WABASH	5120113080020	POSEY CO	INB1382_M1010	WABASH RIVER	TOTAL MERCURY (FISH TISSUE)	5B
LOWER WABASH	5120113090060	POSEY CO	INB1396_00	SE TRIBUTARY BLACK RIVER	E. COLI	5A
LOWER WABASH	5120113090060	POSEY CO	INB1396_00	SE TRIBUTARY BLACK RIVER	IMPAIRED BIOTIC COMMUNITIES	5A
LOWER WABASH	5120113100010	POSEY CO	INB13A1_M1011	WABASH RIVER	PCBS (FISH TISSUE)	5B
LOWER WABASH	5120113100010	POSEY CO	INB13A1_M1011	WABASH RIVER	TOTAL MERCURY (FISH TISSUE)	5B
LOWER WABASH	5120113100030	POSEY CO	INB13A3_M1012	WABASH RIVER	PCBS (FISH TISSUE)	5B

Table A11: Indiana's finalized 303(d) List of Impaired Waters for the 2010 cycle.

BASIN	HYDROLOGIC UNIT CODE	COUNTY	ASSESSMENT UNIT ID	ASSESSMENT UNIT NAME	CAUSE OF IMPAIRMENT	2010 IRCAT
LOWER WABASH	5120113100030	POSEY CO	INB13A3_M1012	WABASH RIVER	TOTAL MERCURY (FISH TISSUE)	5B
LOWER WABASH	5120113100030	POSEY CO	INB13A3_T1001B	HAWTHORNE CREEK	E. COLI	5A
LOWER WABASH	5120113100040	POSEY CO	INB13A4_M1013	WABASH RIVER	PCBS (FISH TISSUE)	5B
LOWER WABASH	5120113100040	POSEY CO	INB13A4_M1013	WABASH RIVER	TOTAL MERCURY (FISH TISSUE)	5B
LOWER WABASH	5120113100050	POSEY CO	INB13A5_M1014	WABASH RIVER-WABASH LEVEE DITCH (ILL)	PCBS (FISH TISSUE)	5B
LOWER WABASH	5120113100050	POSEY CO	INB13A5_M1014	WABASH RIVER-WABASH LEVEE DITCH (ILL)	TOTAL MERCURY (FISH TISSUE)	5B
LOWER WABASH	5120113110090	VANDERBURGH CO	INB13B9_01	LITTLE CREEK (VANDERBURGH CO)	E. COLI	5A
LOWER WABASH	5120113110090	VANDERBURGH CO	INB13B9_02	LITTLE CREEK (POSEY CO)	E. COLI	5A
LOWER WABASH	5120113110090	VANDERBURGH CO	INB13B9_T1001	LITTLE CREEK - UNNAMED TRIBUTARY (HEADWATER)	E. COLI	5A
LOWER WABASH	5120113110090	VANDERBURGH CO	INB13B9_T1002	LITTLE CREEK - UNNAMED TRIBUTARY	E. COLI	5A
LOWER WABASH	5120113110090	VANDERBURGH CO	INB13B9_T1003	LITTLE CREEK - UNNAMED TRIBUTARY	E. COLI	5A
LOWER WABASH	5120113110090	VANDERBURGH CO	INB13B9_T1004	LITTLE CREEK - UNNAMED TRIBUTARY	E. COLI	5A
LOWER WABASH	5120113110100	POSEY CO	INB13BA_00	LITTLE CREEK-WOLF CREEK	IMPAIRED BIOTIC COMMUNITIES	5A
LOWER WABASH	5120113110120	POSEY CO	INB13BC_00	LITTLE CREEK-LOWER	NUTRIENTS	5A
LOWER WABASH	5120113110120	POSEY CO	INB13BC_00	LITTLE CREEK-LOWER	PH	5A
LOWER WABASH	5120113110160	POSEY CO	INB13BG_00	BIG CREEK-ALEXANDER CREEK	IMPAIRED BIOTIC COMMUNITIES	5A
LOWER WABASH	5120113120010	POSEY CO	INB13C1_M1015	WABASH RIVER	PCBS (FISH TISSUE)	5B
LOWER WABASH	5120113120010	POSEY CO	INB13C1_M1015	WABASH RIVER	TOTAL MERCURY (FISH TISSUE)	5B
LOWER WABASH	5120113120020	POSEY CO	INB13C2_M1016	WABASH RIVER	IMPAIRED BIOTIC COMMUNITIES	5A
LOWER WABASH	5120113120020	POSEY CO	INB13C2_M1016	WABASH RIVER	PCBS (FISH TISSUE)	5B
LOWER WABASH	5120113120020	POSEY CO	INB13C2_M1016	WABASH RIVER	TOTAL MERCURY (FISH TISSUE)	5B
LOWER WABASH	5120113130010	POSEY CO	INB13D1_M1017	WABASH RIVER	PCBS (FISH TISSUE)	5B

Table A11: Indiana's finalized 303(d) List of Impaired Waters for the 2010 cycle.

BASIN	HYDROLOGIC UNIT CODE	COUNTY	ASSESSMENT UNIT ID	ASSESSMENT UNIT NAME	CAUSE OF IMPAIRMENT	2010 IRCAT
LOWER WABASH	5120113130010	POSEY CO	INB13D1_M1017	WABASH RIVER	TOTAL MERCURY (FISH TISSUE)	5B
LOWER WABASH	5120113130020	POSEY CO	INB13D2_M1018	WABASH RIVER	PCBS (FISH TISSUE)	5B
LOWER WABASH	5120113130020	POSEY CO	INB13D2_M1018	WABASH RIVER	TOTAL MERCURY (FISH TISSUE)	5B
GREAT LAKES	40400010103	LAPORTE CO	INC0113_02	TRAIL CREEK, WEST BRANCH	FREE CYANIDE	5A
GREAT LAKES	40400010104	LAPORTE CO	INC0114_01	TRAIL CREEK, EAST BRANCH	E. COLI	5A
GREAT LAKES	40400010104	LAPORTE CO	INC0114_T1006	DINGLER LAKE INLET	E. COLI	5A
GREAT LAKES	40400010105	LAPORTE CO	INC0115_01	TRAIL CREEK	PCBS (FISH TISSUE)	5B
GREAT LAKES	40400010105	LAPORTE CO	INC0115_01	TRAIL CREEK	TOTAL MERCURY (FISH TISSUE)	5B
GREAT LAKES	40400010204	LAPORTE CO	INC0124_T1001	SPRING CREEK - UNNAMED TRIBUTARY	E. COLI	5A
GREAT LAKES	40400010204	LAPORTE CO	INC0124_T1001A	SPRING CREEK - UNNAMED TRIBUTARY	E. COLI	5A
GREAT LAKES	40400010204	LAPORTE CO	INC0124_T1001B	SPRING CREEK - UNNAMED TRIBUTARY	E. COLI	5A
GREAT LAKES	40400010204	LAPORTE CO	INC0124_T1001B1	SPRING CREEK - UNNAMED TRIBUTARY	E. COLI	5A
GREAT LAKES	40400010204	LAPORTE CO	INC0124_T1001B2	SPRING CREEK - UNNAMED TRIBUTARY	E. COLI	5A
GREAT LAKES	40400010204	LAPORTE CO	INC0124_T1002	SPRING CREEK - UNNAMED TRIBUTARY	E. COLI	5A
GREAT LAKES	40400010204	LAPORTE CO	INC0124_T1002A	SPRING CREEK - UNNAMED TRIBUTARY	E. COLI	5A
GREAT LAKES	40400010204	LAPORTE CO	INC0124_T1002B	SPRING CREEK - UNNAMED TRIBUTARY	E. COLI	5A
GREAT LAKES	40400010204	LAPORTE CO	INC0124_T1003	SPRING CREEK - UNNAMED TRIBUTARY	E. COLI	5A
GREAT LAKES	40400010204	LAPORTE CO	INC0124_T1004	SPRING CREEK	E. COLI	5A
GREAT LAKES	40400010205	LAPORTE CO	INC0125_01	GALENA RIVER	E. COLI	5A
GREAT LAKES	40400010205	LAPORTE CO	INC0125_02	GALENA RIVER	E. COLI	5A
GREAT LAKES	40400010205	LAPORTE CO	INC0125_02A	GALENA RIVER - UNNAMED TRIBUTARY	E. COLI	5A
GREAT LAKES	40400010205	LAPORTE CO	INC0125_02B	GALENA RIVER - UNNAMED TRIBUTARY	E. COLI	5A
GREAT LAKES	40400010205	LAPORTE CO	INC0125_02B1	GALENA RIVER - UNNAMED TRIBUTARY	E. COLI	5A
GREAT LAKES	40400010205	LAPORTE CO	INC0125_02C	GALENA RIVER - UNNAMED TRIBUTARY	E. COLI	5A
GREAT LAKES	40400010205	LAPORTE CO	INC0125_02D	GALENA RIVER - UNNAMED TRIBUTARY	E. COLI	5A
GREAT LAKES	40400010205	LAPORTE CO	INC0125_02E	GALENA RIVER - UNNAMED TRIBUTARY	E. COLI	5A
GREAT LAKES	40400010205	LAPORTE CO	INC0125_03	GALENA RIVER	E. COLI	5A

Table A11: Indiana's finalized 303(d) List of Impaired Waters for the 2010 cycle.

BASIN	HYDROLOGIC UNIT CODE	COUNTY	ASSESSMENT UNIT ID	ASSESSMENT UNIT NAME	CAUSE OF IMPAIRMENT	2010 IRCAT
GREAT LAKES	40400010205	LAPORTE CO	INC0125_T1001	GALENA RIVER - UNNAMED TRIBUTARY	E. COLI	5A
GREAT LAKES	40400010205	LAPORTE CO	INC0125_T1001A	GALENA RIVER - UNNAMED TRIBUTARY	E. COLI	5A
GREAT LAKES	40400010205	LAPORTE CO	INC0125_T1001A1	GALENA RIVER - UNNAMED TRIBUTARY	E. COLI	5A
GREAT LAKES	40400010205	LAPORTE CO	INC0125_T1001A2	GALENA RIVER - UNNAMED TRIBUTARY	E. COLI	5A
GREAT LAKES	40400010205	LAPORTE CO	INC0125_T1001B	GALENA RIVER - UNNAMED TRIBUTARY	E. COLI	5A
GREAT LAKES	40400010205	LAPORTE CO	INC0125_T1002	GALENA RIVER - UNNAMED TRIBUTARY	E. COLI	5A
GREAT LAKES	40400010205	LAPORTE CO	INC0125_T1002A	GALENA RIVER - UNNAMED TRIBUTARY	E. COLI	5A
GREAT LAKES	40400010205	LAPORTE CO	INC0125_T1002A1	GALENA RIVER - UNNAMED TRIBUTARY	E. COLI	5A
GREAT LAKES	40400010205	LAPORTE CO	INC0125_T1002B	GALENA RIVER - UNNAMED TRIBUTARY	E. COLI	5A
GREAT LAKES	40400010205	LAPORTE CO	INC0125_T1002C	GALENA RIVER - UNNAMED TRIBUTARY	E. COLI	5A
GREAT LAKES	40400010205	LAPORTE CO	INC0125_T1003	GALENA RIVER - UNNAMED TRIBUTARY	E. COLI	5A
GREAT LAKES	40400010205	LAPORTE CO	INC0125_T1004	GALENA RIVER - UNNAMED TRIBUTARY	E. COLI	5A
GREAT LAKES	40400010205	LAPORTE CO	INC0125_T1005	WARRICK DITCH	E. COLI	5A
GREAT LAKES	40400010205	LAPORTE CO	INC0125_T1006	GALENA RIVER - UNNAMED TRIBUTARY	E. COLI	5A
GREAT LAKES	40400010205	LAPORTE CO	INC0125_T1007	GALENA RIVER - UNNAMED TRIBUTARY	E. COLI	5A
GREAT LAKES	40400010205	LAPORTE CO	INC0125_T1008	GALENA RIVER - UNNAMED TRIBUTARY	E. COLI	5A
GREAT LAKES	40400010205	LAPORTE	INC0125_T1008C	GALENA RIVER - UNNAMED TRIBUTARY	E. COLI	5A
GREAT LAKES	40400010205	LAPORTE CO	INC0125_T1009	GALENA RIVER - UNNAMED TRIBUTARY	E. COLI	5A
GREAT LAKES	40400010205	LAPORTE CO	INC0125_T1010	GALENA RIVER - UNNAMED TRIBUTARY	E. COLI	5A
GREAT LAKES	40400010301	PORTER CO	INC0131_01	SALT CREEK	E. COLI	5A
GREAT LAKES	40400010301	PORTER CO	INC0131_02	SALT CREEK	E. COLI	5A
GREAT LAKES	40400010301	PORTER CO	INC0131_T1001	SALT CREEK - UNNAMED TRIBUTARY	E. COLI	5A
GREAT LAKES	40400010301	PORTER CO	INC0131_T1002	SALT CREEK - UNNAMED TRIBUTARY	E. COLI	5A
GREAT LAKES	40400010302	PORTER CO	INC0132_01	SALT CREEK	E. COLI	5A
GREAT LAKES	40400010302	PORTER CO	INC0132_02	SALT CREEK	E. COLI	5A
GREAT LAKES	40400010302	PORTER CO	INC0132_03	SALT CREEK	E. COLI	5A
GREAT LAKES	40400010302	PORTER CO	INC0132_03	SALT CREEK	IMPAIRED BIOTIC COMMUNITIES	5A
GREAT LAKES	40400010302	PORTER CO	INC0132_T1007	BEAUTY CREEK	E. COLI	5A
GREAT LAKES	40400010302	PORTER CO	INC0132_T1008	SALT CREEK - UNNAMED TRIBUTARY	E. COLI	5A

Table A11: Indiana's finalized 303(d) List of Impaired Waters for the 2010 cycle.

BASIN	HYDROLOGIC UNIT CODE	COUNTY	ASSESSMENT UNIT ID	ASSESSMENT UNIT NAME	CAUSE OF IMPAIRMENT	2010 IRCAT
GREAT LAKES	40400010302	PORTER CO	INC0132_T1008	SALT CREEK - UNNAMED TRIBUTARY	IMPAIRED BIOTIC COMMUNITIES	5A
GREAT LAKES	40400010302	PORTER CO	INC0132_T1009	CLARK DITCH	E. COLI	5A
GREAT LAKES	40400010302	PORTER CO	INC0132_T1010	CLARK DITCH	E. COLI	5A
GREAT LAKES	40400010302	PORTER CO	INC0132_T1010	CLARK DITCH	IMPAIRED BIOTIC COMMUNITIES	5A
GREAT LAKES	40400010302	PORTER CO	INC0132_T1011	SALT CREEK - UNNAMED TRIBUTARY	E. COLI	5A
GREAT LAKES	40400010302	PORTER CO	INC0132_T1011	SALT CREEK - UNNAMED TRIBUTARY	IMPAIRED BIOTIC COMMUNITIES	5A
GREAT LAKES	40400010302	PORTER CO	INC0132_T1012	SALT CREEK - UNNAMED TRIBUTARY	E. COLI	5A
GREAT LAKES	40400010302	PORTER CO	INC0132_T1012	SALT CREEK - UNNAMED TRIBUTARY	IMPAIRED BIOTIC COMMUNITIES	5A
GREAT LAKES	40400010303	PORTER CO	INC0133_T1021	SALT CREEK - UNNAMED TRIBUTARY	E. COLI	5A
GREAT LAKES	40400010303	PORTER CO	INC0133_T1022	DAMON RUN	E. COLI	5A
GREAT LAKES	40400010303	PORTER CO	INC0133_T1023	SWANSON LAMPORTE DITCH	E. COLI	5A
GREAT LAKES	40400010303	PORTER CO	INC0133_T1024	DAMON RUN	E. COLI	5A
GREAT LAKES	40400010303	PORTER CO	INC0133_T1025	DAMON RUN - UNNAMED TRIBUTARY	E. COLI	5A
GREAT LAKES	40400010303	PORTER CO	INC0133_T1026	SQUIRREL CREEK	E. COLI	5A
GREAT LAKES	40400010303	PORTER CO	INC0133_T1026	SQUIRREL CREEK	IMPAIRED BIOTIC COMMUNITIES	5A
GREAT LAKES	40400010303	PORTER CO	INC0133_T1027	SALT CREEK - UNNAMED TRIBUTARY	E. COLI	5A
GREAT LAKES	40400010303	PORTER CO	INC0133_T1027	SALT CREEK - UNNAMED TRIBUTARY	IMPAIRED BIOTIC COMMUNITIES	5A
GREAT LAKES	40400010303	PORTER CO	INC0133_T1028	GUSTAFSON DITCH	E. COLI	5A
GREAT LAKES	40400010303	PORTER CO	INC0133_T1028	GUSTAFSON DITCH	IMPAIRED BIOTIC COMMUNITIES	5A
GREAT LAKES	40400010303	PORTER CO	INC0133_T1029	ROBBINS DITCH	IMPAIRED BIOTIC COMMUNITIES	5A
GREAT LAKES	40400010303	PORTER CO	INC0133_T1030	SALT CREEK	IMPAIRED BIOTIC COMMUNITIES	5A
GREAT LAKES	40400010402	PORTER CO	INC0142_T1003	LITTLE CALUMET RIVER, EAST ARM - UNNAMED TRIBUTARY	E. COLI	5A
GREAT LAKES	40400010403	PORTER CO	INC0143_04	LITTLE CALUMET RIVER, EAST ARM	IMPAIRED BIOTIC COMMUNITIES	5A
GREAT LAKES	40400010403	PORTER CO	INC0143_04	LITTLE CALUMET RIVER, EAST ARM	PCBS (FISH TISSUE)	5B
GREAT LAKES	40400010403	PORTER CO	INC0143_T1006	COFFEE CREEK	E. COLI	5A

Table A11: Indiana's finalized 303(d) List of Impaired Waters for the 2010 cycle.

BASIN	HYDROLOGIC UNIT CODE	COUNTY	ASSESSMENT UNIT ID	ASSESSMENT UNIT NAME	CAUSE OF IMPAIRMENT	2010 IRCAT
GREAT LAKES	40400010403	PORTER CO	INC0143_T1007	COFFEE CREEK - UNNAMED TRIBUTARY	E. COLI	5A
GREAT LAKES	40400010501	LAKE CO	INC0151_01	MAIN BEAVER DAM DITCH	IMPAIRED BIOTIC COMMUNITIES	5A
GREAT LAKES	40400010502	LAKE CO	INC0152_04	MAIN BEAVER DAM DITCH	IMPAIRED BIOTIC COMMUNITIES	5A
GREAT LAKES	40400010502	LAKE CO	INC0152_T1009	NILES DITCH	IMPAIRED BIOTIC COMMUNITIES	5A
GREAT LAKES	40400010503	LAKE CO	INC0153_01	TURKEY CREEK	E. COLI	5A
GREAT LAKES	40400010503	LAKE CO	INC0153_01	TURKEY CREEK	IMPAIRED BIOTIC COMMUNITIES	5A
GREAT LAKES	40400010504	LAKE CO	INC0154_01	DEEP RIVER	E. COLI	5A
GREAT LAKES	40400010504	LAKE CO	INC0154_01	DEEP RIVER	IMPAIRED BIOTIC COMMUNITIES	5A
GREAT LAKES	40400010504	LAKE CO	INC0154_T1001	DEER CREEK	E. COLI	5A
GREAT LAKES	40400010504	LAKE CO	INC0154_T1003	DEEP RIVER TRIBUTARY MERRILLVILLE	IMPAIRED BIOTIC COMMUNITIES	5A
GREAT LAKES	40400010504	LAKE CO	INC0154_T1003	DEEP RIVER TRIBUTARY MERRILLVILLE	SILTATION	5A
GREAT LAKES	40400010505	LAKE CO	INC0155_01	TURKEY CREEK	E. COLI	5A
GREAT LAKES	40400010508	LAKE CO	INC0158_01	DEEP RIVER	FREE CYANIDE	5A
GREAT LAKES	40400010508	LAKE CO	INC0158_01	DEEP RIVER	IMPAIRED BIOTIC COMMUNITIES	5A
GREAT LAKES	40400010508	LAKE CO	INC0158_T1005	LITTLE CALUMET RIVER	IMPAIRED BIOTIC COMMUNITIES	5A
GREAT LAKES	40400010508	LAKE CO	INC0158_T1005	LITTLE CALUMET RIVER	PCBS (FISH TISSUE)	5B
GREAT LAKES	40400010509	PORTER CO	INC0159_01	LITTLE CALUMET RIVER	DISSOLVED OXYGEN	5A
GREAT LAKES	40400010509	PORTER CO	INC0159_01	LITTLE CALUMET RIVER	PCBS (FISH TISSUE)	5B
GREAT LAKES	40400010509	PORTER CO	INC0159_02	LITTLE CALUMET RIVER	E. COLI	5A
GREAT LAKES	40400010509	PORTER CO	INC0159_02	LITTLE CALUMET RIVER	IMPAIRED BIOTIC COMMUNITIES	5A
GREAT LAKES	40400010509	PORTER CO	INC0159_02	LITTLE CALUMET RIVER	PCBS (FISH TISSUE)	5B
GREAT LAKES	40400010509	PORTER CO	INC0159_T1001	WILLOW CREEK	E. COLI	5A
GREAT LAKES	40400010509	PORTER CO	INC0159_T1001	WILLOW CREEK	IMPAIRED BIOTIC COMMUNITIES	5A
GREAT LAKES	40400010509	PORTER CO	INC0159_T1001	WILLOW CREEK	PCBS (FISH TISSUE)	5B
GREAT LAKES	40400010601	PORTER CO	INC0161_01	BROWN DITCH	E. COLI	5A
GREAT LAKES	40400010601	PORTER CO	INC0161_02	BROWN DITCH	E. COLI	5A

Table A11: Indiana's finalized 303(d) List of Impaired Waters for the 2010 cycle.

BASIN	HYDROLOGIC UNIT CODE	COUNTY	ASSESSMENT UNIT ID	ASSESSMENT UNIT NAME	CAUSE OF IMPAIRMENT	2010 IRCAT
GREAT LAKES	40400010601	LAPORTE CO	INC0161_T1001	KINTZELE DITCH	E. COLI	5A
GREAT LAKES	40400010602	PORTER CO	INC0162_03	DUNES CREEK	E. COLI	5A
GREAT LAKES	40400010602	PORTER CO	INC0162_03	DUNES CREEK	IMPAIRED BIOTIC COMMUNITIES	5A
GREAT LAKES	40400010603	LAKE CO	INC0163_T1001	INDIANA HARBOR CANAL	E. COLI	5A
GREAT LAKES	40400010603	LAKE CO	INC0163_T1001	INDIANA HARBOR CANAL	IMPAIRED BIOTIC COMMUNITIES	5A
GREAT LAKES	40400010603	LAKE CO	INC0163_T1001	INDIANA HARBOR CANAL	OIL AND GREASE	5A
GREAT LAKES	40400010603	LAKE CO	INC0163_T1001	INDIANA HARBOR CANAL	PCBS (FISH TISSUE)	5B
GREAT LAKES	40400010603	LAKE CO	INC0163_T1002	MICHIGAN, LAKE - UNNAMED TRIBUTARY	IMPAIRED BIOTIC COMMUNITIES	5A
GREAT LAKES	40400010603	LAKE CO	INC0163G_G1074	MICHIGAN, LAKE	PCBS (FISH TISSUE)	5B
GREAT LAKES	40400010603	LAKE CO	INC0163G_G1074	MICHIGAN, LAKE	TOTAL MERCURY (FISH TISSUE)	5B
GREAT LAKES	40400010603	LAKE CO	INC0163G_G1075	MICHIGAN, LAKE	PCBS (FISH TISSUE)	5B
GREAT LAKES	40400010603	LAKE CO	INC0163G_G1075	MICHIGAN, LAKE	TOTAL MERCURY (FISH TISSUE)	5B
GREAT LAKES	40400010603	LAKE CO	INC0163G_G1078	MICHIGAN, LAKE (SHORELINE)	FREE CYANIDE	5A
GREAT LAKES	40400010603	LAKE CO	INC0163G_G1078	MICHIGAN, LAKE	PCBS (FISH TISSUE)	5B
GREAT LAKES	40400010603	LAKE CO	INC0163G_G1078	MICHIGAN, LAKE	TOTAL MERCURY (FISH TISSUE)	5B
GREAT LAKES	40400010602	PORTER CO	INC0163G_G1093	MICHIGAN, LAKE	PCBS (FISH TISSUE)	5B
GREAT LAKES	40400010602	PORTER CO	INC0163G_G1093	MICHIGAN, LAKE	TOTAL MERCURY (FISH TISSUE)	5B
GREAT LAKES	4040001020020	LAKE CO	INC01P1002_00	MARQUETTE PARK LAGOONS (WEST)	PCBS (FISH TISSUE)	5B
GREAT LAKES	4040001020010	LAKE CO	INC01P1019_00	WOLF LAKE	PHOSPHORUS	5A
GREAT LAKES	4040001020020	LAKE CO	INC01P1083_00	MARQUETTE PARK LAGOONS (EAST)	PCBS (FISH TISSUE)	5B
OHIO TRIBUTARIES	5140201040040	PERRY CO	INE0144_00	DEER CREEK-MAIN STEM	DISSOLVED OXYGEN	5A
OHIO TRIBUTARIES	5140201040060	PERRY CO	INE0146_T1001	NEGLIE CREEK - UNNAMED TRIBUTARY	DISSOLVED OXYGEN	5A
OHIO TRIBUTARIES	5140201040060	PERRY CO	INE0146_T1001	NEGLIE CREEK - UNNAMED TRIBUTARY	IMPAIRED BIOTIC COMMUNITIES	5A
OHIO TRIBUTARIES	5140201060020	PERRY CO	INE0162_01	TIGE CREEK (UPSTREAM OF I64)	IMPAIRED BIOTIC COMMUNITIES	5A

Table A11: Indiana's finalized 303(d) List of Impaired Waters for the 2010 cycle.

BASIN	HYDROLOGIC UNIT CODE	COUNTY	ASSESSMENT UNIT ID	ASSESSMENT UNIT NAME	CAUSE OF IMPAIRMENT	2010 IRCAT
OHIO TRIBUTARIES	5140201060040	PERRY CO	INE0164_02	WINDING BRANCH (DOWNSTREAM OF CELINA LAKE)	IMPAIRED BIOTIC COMMUNITIES	5A
OHIO TRIBUTARIES	5140201060050	PERRY CO	INE0165_T1053	MIDDLE FORK ANDERSON R	DISSOLVED OXYGEN	5A
OHIO TRIBUTARIES	5140201060050	PERRY CO	INE0165_T1053	MIDDLE FORK ANDERSON R	E. COLI	5A
OHIO TRIBUTARIES	5140201060080	PERRY CO	INE0168_T1001A	LITTLE SULPHER CREEK (UPSTREAM OF IMPOUNDMENT)	IMPAIRED BIOTIC COMMUNITIES	5A
OHIO TRIBUTARIES	5140201060080	PERRY CO	INE0168_T1001B	WHEATLEY CREEK	IMPAIRED BIOTIC COMMUNITIES	5A
OHIO TRIBUTARIES	5140201060100	PERRY CO	INE016A_01	ANDERSON RIVER, MIDDLE FORK (UPSTREAM OF THEIS CREEK)	IMPAIRED BIOTIC COMMUNITIES	5A
OHIO TRIBUTARIES	5140201060100	PERRY CO	INE016A_T1001A	THEIS CREEK (HEADWATER)	IMPAIRED BIOTIC COMMUNITIES	5A
OHIO TRIBUTARIES	5140201060110	PERRY CO	INE016B_02	ANDERSON RIVER, MIDDLE FORK	IMPAIRED BIOTIC COMMUNITIES	5A
OHIO TRIBUTARIES	5140201070010	CRAWFORD CO	INE0171_01	ANDERSON RIVER (HEADWATER)	IMPAIRED BIOTIC COMMUNITIES	5A
OHIO TRIBUTARIES	5140201070010	CRAWFORD CO	INE0171_T1001	MITCHELL CREEK	IMPAIRED BIOTIC COMMUNITIES	5A
OHIO TRIBUTARIES	5140201070020	CRAWFORD CO	INE0172_01	ANDERSON RIVER (UPSTREAM OF WADDLE BRANCH)	IMPAIRED BIOTIC COMMUNITIES	5A
OHIO TRIBUTARIES	5140201070040	PERRY CO	INE0174_T1003	ROCKHOUSE BRANCH	IMPAIRED BIOTIC COMMUNITIES	5A
OHIO TRIBUTARIES	5140201070040	PERRY CO	INE0174_T1003A	ROCK RUN	IMPAIRED BIOTIC COMMUNITIES	5A
OHIO TRIBUTARIES	5140201070050	DUBOIS CO	INE0175_01	HURRICANE CREEK	DISSOLVED OXYGEN	5A
OHIO TRIBUTARIES	5140201070050	DUBOIS CO	INE0175_01	HURRICANE CREEK	E. COLI	5A
OHIO TRIBUTARIES	5140201070050	DUBOIS CO	INE0175_01	HURRICANE CREEK	IMPAIRED BIOTIC COMMUNITIES	5A
OHIO TRIBUTARIES	5140201070070	SPENCER CO	INE0177_T1001A	NEST RUN	IMPAIRED BIOTIC COMMUNITIES	5A
OHIO TRIBUTARIES	5140201070080	PERRY CO	INE0178_T1001	CROOKS HOLLOW CREEK	IMPAIRED BIOTIC COMMUNITIES	5A
OHIO TRIBUTARIES	5140201070080	SPENCER CO	INE0178_T1002A	SWINGING CREEK - UNNAMED TRIBUTARY	IMPAIRED BIOTIC COMMUNITIES	5A

Table A11: Indiana's finalized 303(d) List of Impaired Waters for the 2010 cycle.

BASIN	HYDROLOGIC UNIT CODE	COUNTY	ASSESSMENT UNIT ID	ASSESSMENT UNIT NAME	CAUSE OF IMPAIRMENT	2010 IRCAT
OHIO TRIBUTARIES	5140201070090	PERRY CO	INE0179_T1002	LANMAN RUN	IMPAIRED BIOTIC COMMUNITIES	5A
OHIO TRIBUTARIES	5140201070100	SPENCER CO	INE017A_01	ANDERSON RIVER (UPSTREAM OF HUFFMAN, IN)	DISSOLVED OXYGEN	5A
OHIO TRIBUTARIES	5140201070100	SPENCER CO	INE017A_01	ANDERSON RIVER (UPSTREAM OF HUFFMAN, IN)	E. COLI	5A
OHIO TRIBUTARIES	5140201070100	SPENCER CO	INE017A_02	ANDERSON RIVER (DOWNSTREAM OF HUFFMAN, IN)	DISSOLVED OXYGEN	5A
OHIO TRIBUTARIES	5140201070100	SPENCER CO	INE017A_02	ANDERSON RIVER (DOWNSTREAM OF HUFFMAN, IN)	E. COLI	5A
OHIO TRIBUTARIES	5140201070100	SPENCER CO	INE017A_02	ANDERSON RIVER (DOWNSTREAM OF HUFFMAN, IN)	IMPAIRED BIOTIC COMMUNITIES	5A
OHIO TRIBUTARIES	5140201070100	SPENCER CO	INE017A_03	ANDERSON RIVER	DISSOLVED OXYGEN	5A
OHIO TRIBUTARIES	5140201070100	SPENCER CO	INE017A_03	ANDERSON RIVER	E. COLI	5A
OHIO TRIBUTARIES	5140201070100	SPENCER CO	INE017A_03	ANDERSON RIVER	IMPAIRED BIOTIC COMMUNITIES	5A
OHIO TRIBUTARIES	5140201070100	SPENCER CO	INE017A_T1001	ANDERSON RIVER - UNNAMED TRIBUTARY	IMPAIRED BIOTIC COMMUNITIES	5A
OHIO TRIBUTARIES	5140201070120	PERRY CO	INE017C_01	ANDERSON RIVER	IMPAIRED BIOTIC COMMUNITIES	5A
OHIO TRIBUTARIES	5140201070120	PERRY CO	INE017C_01	ANDERSON RIVER	PCBS (FISH TISSUE)	5B
OHIO TRIBUTARIES	5140201070120	PERRY CO	INE017C_01	ANDERSON RIVER	TOTAL MERCURY (FISH TISSUE)	5B
OHIO TRIBUTARIES	5140201080030	SPENCER CO	INE0183_01	CROOKED CREEK	DISSOLVED OXYGEN	5A
OHIO TRIBUTARIES	5140201080030	SPENCER CO	INE0183_01	CROOKED CREEK	E. COLI	5A
OHIO TRIBUTARIES	5140201080030	SPENCER CO	INE0183_T1002	CROOKED CREEK -- UNNAMED TRIBUTARY	IMPAIRED BIOTIC COMMUNITIES	5A
OHIO TRIBUTARIES	5140201080050	SPENCER CO	INE0185_00	CROOKED CREEK-CEDAR CREST LAKE	DISSOLVED OXYGEN	5A
OHIO TRIBUTARIES	5140201080050	SPENCER CO	INE0185_00	CROOKED CREEK-CEDAR CREST LAKE	E. COLI	5A
OHIO TRIBUTARIES	5140201090050	SPENCER CO	INE0195_00	LITTLE SANDY CREEK	DISSOLVED OXYGEN	5A
OHIO TRIBUTARIES	5140201090050	SPENCER CO	INE0195_00	LITTLE SANDY CREEK	IMPAIRED BIOTIC COMMUNITIES	5A
OHIO TRIBUTARIES	5140201140020	DUBOIS CO	INE01E2_T1048	N. F. LITTLE PIGEON CR AND TRIB	IMPAIRED BIOTIC COMMUNITIES	5A

Table A11: Indiana's finalized 303(d) List of Impaired Waters for the 2010 cycle.

BASIN	HYDROLOGIC UNIT CODE	COUNTY	ASSESSMENT UNIT ID	ASSESSMENT UNIT NAME	CAUSE OF IMPAIRMENT	2010 IRCAT
OHIO TRIBUTARIES	5140201140030	SPENCER CO	INE01E3_T1044	LITTLE PIGEON CREEK	DISSOLVED OXYGEN	5A
OHIO TRIBUTARIES	5140201140030	SPENCER CO	INE01E3_T1044	LITTLE PIGEON CREEK	IMPAIRED BIOTIC COMMUNITIES	5A
OHIO TRIBUTARIES	5140201140060	WARRICK CO	INE01E6_T1001	LITTLE PIGEON CREEK	DISSOLVED OXYGEN	5A
OHIO TRIBUTARIES	5140201140060	WARRICK CO	INE01E6_T1001	LITTLE PIGEON CREEK	IMPAIRED BIOTIC COMMUNITIES	5A
OHIO TRIBUTARIES	5140201140090	WARRICK CO	INE01E9_T1002	LITTLE PIGEON CREEK	DISSOLVED OXYGEN	5A
OHIO TRIBUTARIES	5140201140100	SPENCER CO	INE01EA_T1003	LITTLE PIGEON CREEK	DISSOLVED OXYGEN	5A
OHIO TRIBUTARIES	5140201140110	WARRICK CO	INE01EB_T1051	UNNAMED TRIB BARREN FORK	AMMONIA	5A
OHIO TRIBUTARIES	5140201140110	WARRICK CO	INE01EB_T1051	UNNAMED TRIB BARREN FORK	PH	5A
OHIO TRIBUTARIES	5140201150020	WARRICK CO	INE01F2_T1004	LITTLE PIGEON CREEK	E. COLI	5A
OHIO TRIBUTARIES	5140201150050	SPENCER CO	INE01F5_T1005	LITTLE PIGEON CREEK	IMPAIRED BIOTIC COMMUNITIES	5A
OHIO TRIBUTARIES	5140201150060	WARRICK CO	INE01F6_T1006	LITTLE PIGEON CREEK-RED BUSH	DISSOLVED OXYGEN	5A
OHIO TRIBUTARIES	5140201150060	WARRICK CO	INE01F6_T1006	LITTLE PIGEON CREEK-RED BUSH	PCBS (FISH TISSUE)	5B
OHIO TRIBUTARIES	5140201150080	WARRICK CO	INE01F8_T1007	LITTLE PIGEON CREEK	E. COLI	5A
OHIO TRIBUTARIES	5140201150080	WARRICK CO	INE01F8_T1007	LITTLE PIGEON CREEK	PCBS (FISH TISSUE)	5B
OHIO TRIBUTARIES	5140201160010	WARRICK CO	INE01G1_T1008	CYPRESS CREEK	E. COLI	5A
OHIO TRIBUTARIES	5140201160020	WARRICK CO	INE01G2_T1009	CYPRESS CREEK	E. COLI	5A
OHIO TRIBUTARIES	5140201160020	WARRICK CO	INE01G2_T1009	CYPRESS CREEK	PESTICIDES	5A
OHIO TRIBUTARIES	5140201140040	DUBOIS CO	INE01P1021_00	HOLLAND LAKE 1	ALGAE	5A
OHIO TRIBUTARIES	5140201140040	DUBOIS CO	INE01P1021_00	HOLLAND LAKE 1	TASTE AND ODOR	5A
OHIO TRIBUTARIES	5140201140040	DUBOIS CO	INE01P1054_00	HOLLAND LAKE 2	ALGAE	5A
OHIO TRIBUTARIES	5140201140040	DUBOIS CO	INE01P1054_00	HOLLAND LAKE 2	TASTE AND ODOR	5A
OHIO TRIBUTARIES	5140202020030	GIBSON CO	INE0223_02	HURRICANE CREEK	E. COLI	5A
OHIO TRIBUTARIES	5140202020030	GIBSON CO	INE0223_02	HURRICANE CREEK	NUTRIENTS	5A
OHIO TRIBUTARIES	5140202020030	GIBSON CO	INE0223_02	HURRICANE CREEK	PH	5A
OHIO TRIBUTARIES	5140202020050	GIBSON CO	INE0225_T1029	PIGEON CREEK	IMPAIRED BIOTIC COMMUNITIES	5A

Table A11: Indiana's finalized 303(d) List of Impaired Waters for the 2010 cycle.

BASIN	HYDROLOGIC UNIT CODE	COUNTY	ASSESSMENT UNIT ID	ASSESSMENT UNIT NAME	CAUSE OF IMPAIRMENT	2010 IRCAT
OHIO TRIBUTARIES	5140202030020	GIBSON CO	INE0232_T1001	BIG CREEK - UNNAMED TRIBUTARY (WARRICK CO)	E. COLI	5A
OHIO TRIBUTARIES	5140202040080	VANDERBURGH CO	INE0248_T1002	PIGEON CREEK-HARPER DITCH	DISSOLVED OXYGEN	5A
OHIO TRIBUTARIES	5140202040080	VANDERBURGH CO	INE0248_T1002	PIGEON CREEK-HARPER DITCH	E. COLI	5A
OHIO TRIBUTARIES	5140202040080	VANDERBURGH CO	INE0248_T1002	PIGEON CREEK-HARPER DITCH	NUTRIENTS	5A
OHIO TRIBUTARIES	5140202040100	VANDERBURGH CO	INE024A_T1003	PIGEON CREEK-KLEYMEYER PARK	DISSOLVED OXYGEN	5A
OHIO TRIBUTARIES	5140202040100	VANDERBURGH CO	INE024A_T1003	PIGEON CREEK-KLEYMEYER PARK	E. COLI	5A
OHIO TRIBUTARIES	5140202040100	VANDERBURGH CO	INE024A_T1003	PIGEON CREEK-KLEYMEYER PARK	NUTRIENTS	5A
OHIO TRIBUTARIES	5140202040100	VANDERBURGH CO	INE024A_T1003	PIGEON CREEK-KLEYMEYER PARK	PCBS (FISH TISSUE)	5B
OHIO TRIBUTARIES	5140202040100	VANDERBURGH CO	INE024A_T1003	PIGEON CREEK-KLEYMEYER PARK	TOTAL MERCURY (FISH TISSUE)	5B
OHIO TRIBUTARIES	5140202040120	VANDERBURGH CO	INE024C_T1004	PIGEON CREEK	PCBS (FISH TISSUE)	5B
OHIO TRIBUTARIES	5140202040120	VANDERBURGH CO	INE024C_T1004	PIGEON CREEK	TOTAL MERCURY (FISH TISSUE)	5B
OHIO TRIBUTARIES	5140202070020	VANDERBURGH CO	INE0272_00	BAYOU CREEK	DISSOLVED OXYGEN	5A
OHIO TRIBUTARIES	5140202070080	POSEY CO	INE02P1017_00	HOVEY LAKE	PCBS (FISH TISSUE)	5B
GREAT MIAMI	5080001110010	RANDOLPH CO	ING01B1_00	GREENVILLE CREEK	DISSOLVED OXYGEN	5A
GREAT MIAMI	5080001110010	RANDOLPH CO	ING01B1_00	GREENVILLE CREEK	E. COLI	5A
GREAT MIAMI	5080001110010	RANDOLPH CO	ING01B1_00	GREENVILLE CREEK	NUTRIENTS	5A
GREAT MIAMI	5080002070030	UNION CO	ING0273_00	LITTLE FOURMILE CREEK	DISSOLVED OXYGEN	5A
GREAT MIAMI	5080002070030	UNION CO	ING0273_00	LITTLE FOURMILE CREEK	E. COLI	5A
GREAT MIAMI	5080002070030	UNION CO	ING0273_00	LITTLE FOURMILE CREEK	NUTRIENTS	5A
GREAT MIAMI	5080002080020	UNION CO	ING0282_00	INDIAN CREEK-BRANDYWINE CREEK	DISSOLVED OXYGEN	5A
GREAT MIAMI	5080002080020	UNION CO	ING0282_00	INDIAN CREEK-BRANDYWINE CREEK	E. COLI	5A
GREAT MIAMI	5080002080020	UNION CO	ING0282_00	INDIAN CREEK-BRANDYWINE CREEK	NUTRIENTS	5A
GREAT MIAMI	50800030101	WAYNE CO	ING0311_01	MORGAN CREEK	E. COLI	5A
GREAT MIAMI	50800030101	WAYNE CO	ING0311_T1002	WEST BROOK	E. COLI	5A
GREAT MIAMI	50800030102	WAYNE CO	ING0312_01	MARTINDALE CREEK	E. COLI	5A
GREAT MIAMI	50800030102	WAYNE CO	ING0312_T1007	PRICE CREEK	E. COLI	5A
GREAT MIAMI	50800030103	WAYNE CO	ING0313_06	NETTLE CREEK	E. COLI	5A
GREAT MIAMI	50800030103	HENRY CO	ING0313_T1007	WHITE BRANCH	E. COLI	5A
GREAT MIAMI	50800030104	WAYNE CO	ING0314_04	WHITEWATER RIVER	E. COLI	5A
GREAT MIAMI	50800030106	HENRY CO	ING0316_01	SUMMONS CREEK	E. COLI	5A

Table A11: Indiana's finalized 303(d) List of Impaired Waters for the 2010 cycle.

BASIN	HYDROLOGIC UNIT CODE	COUNTY	ASSESSMENT UNIT ID	ASSESSMENT UNIT NAME	CAUSE OF IMPAIRMENT	2010 IRCAT
GREAT MIAMI	50800030107	WAYNE CO	ING0317_01	MARTINDALE CREEK	E. COLI	5A
GREAT MIAMI	50800030107	WAYNE CO	ING0317_T1001	OSER CREEK	E. COLI	5A
GREAT MIAMI	50800030107	WAYNE CO	ING0317_T1002	BEARD RUN	E. COLI	5A
GREAT MIAMI	50800030108	WAYNE CO	ING0318_01	WHITEWATER RIVER	E. COLI	5A
GREAT MIAMI	50800030108	WAYNE CO	ING0318_01	WHITEWATER RIVER	PCBS (FISH TISSUE)	5B
GREAT MIAMI	50800030108	WAYNE CO	ING0318_02	WHITEWATER RIVER	E. COLI	5A
GREAT MIAMI	50800030108	WAYNE CO	ING0318_02	WHITEWATER RIVER	IMPAIRED BIOTIC COMMUNITIES	5A
GREAT MIAMI	50800030108	WAYNE CO	ING0318_T1002	NETTLE CREEK	E. COLI	5A
GREAT MIAMI	50800030108	WAYNE CO	ING0318_T1002	NETTLE CREEK	PCBS (FISH TISSUE)	5B
GREAT MIAMI	50800030108	WAYNE CO	ING0318_T1003	BEAR CREEK	E. COLI	5A
GREAT MIAMI	50800030108	WAYNE CO	ING0318_T1003	BEAR CREEK	PCBS (FISH TISSUE)	5B
GREAT MIAMI	50800030108	WAYNE CO	ING0318_T1004	PRONGHORN RUN	PCBS (FISH TISSUE)	5B
GREAT MIAMI	50800030108	WAYNE CO	ING0318_T1007	CRIETZ CREEK	E. COLI	5A
GREAT MIAMI	50800030201	RANDOLPH CO	ING0321_01	MUD CREEK	E. COLI	5A
GREAT MIAMI	50800030201	RANDOLPH CO	ING0321_T1001	LITTLE MUD CREEK	E. COLI	5A
GREAT MIAMI	50800030202	WAYNE CO	ING0322_01	GREENS FORK	E. COLI	5A
GREAT MIAMI	50800030202	RANDOLPH CO	ING0322_T1012	BLOOMINGPORT CREEK	DISSOLVED OXYGEN	5A
GREAT MIAMI	50800030202	RANDOLPH CO	ING0322_T1012	BLOOMINGPORT CREEK	E. COLI	5A
GREAT MIAMI	50800030203	WAYNE CO	ING0323_01	GREENS FORK	E. COLI	5A
GREAT MIAMI	50800030203	WAYNE CO	ING0323_01	GREENS FORK	TOTAL MERCURY (FISH TISSUE)	5B
GREAT MIAMI	50800030203	WAYNE CO	ING0323_T1019	GREENS FORK - UNNAMED TRIBUTARY	E. COLI	5A
GREAT MIAMI	50800030203	WAYNE CO	ING0323_T1020	WILLIAMSBURG CREEK	E. COLI	5A
GREAT MIAMI	50800030203	WAYNE CO	ING0323_T1020	WILLIAMSBURG CREEK	TOTAL MERCURY (FISH TISSUE)	5B
GREAT MIAMI	50800030204	WAYNE CO	ING0324_01	GREENS FORK	E. COLI	5A
GREAT MIAMI	50800030204	WAYNE CO	ING0324_T1005	FRANKLIN CREEK	E. COLI	5A
GREAT MIAMI	50800030205	WAYNE CO	ING0325_01	WHITEWATER RIVER, WEST FORK	TOTAL MERCURY (FISH TISSUE)	5B
GREAT MIAMI	50800030205	WAYNE CO	ING0325_T1005	MIXED CREEK	E. COLI	5A
GREAT MIAMI	50800030301	WAYNE CO	ING0331_01	NOLANDS FORK	DISSOLVED OXYGEN	5A
GREAT MIAMI	50800030301	WAYNE CO	ING0331_01	NOLANDS FORK	E. COLI	5A
GREAT MIAMI	50800030301	WAYNE CO	ING0331_01	NOLANDS FORK	IMPAIRED BIOTIC COMMUNITIES	5A
GREAT MIAMI	50800030302	WAYNE CO	ING0332_02	NOLANDS FORK	E. COLI	5A
GREAT MIAMI	50800030303	WAYNE CO	ING0333_01	NOLANDS FORK	E. COLI	5A

Table A11: Indiana's finalized 303(d) List of Impaired Waters for the 2010 cycle.

BASIN	HYDROLOGIC UNIT CODE	COUNTY	ASSESSMENT UNIT ID	ASSESSMENT UNIT NAME	CAUSE OF IMPAIRMENT	2010 IRCAT
GREAT MIAMI	50800030303	WAYNE CO	ING0333_01	NOLANDS FORK	IMPAIRED BIOTIC COMMUNITIES	5A
GREAT MIAMI	5080003030030	WAYNE CO	ING0333_T1009	GEPHART DITCH-UNNAMED TRIBUTARY	IMPAIRED BIOTIC COMMUNITIES	5A
GREAT MIAMI	50800030303	WAYNE CO	ING0333_T1012	WEBSTER CREEK	IMPAIRED BIOTIC COMMUNITIES	5A
GREAT MIAMI	50800030303	WAYNE CO	ING0333_T1013	WEB BRANCH	IMPAIRED BIOTIC COMMUNITIES	5A
GREAT MIAMI	50800030303	WAYNE CO	ING0333_T1014	SINGLE CREEK	IMPAIRED BIOTIC COMMUNITIES	5A
GREAT MIAMI	50800030303	WAYNE CO	ING0333_T1015	LONG CREEK	IMPAIRED BIOTIC COMMUNITIES	5A
GREAT MIAMI	50800030303	WAYNE CO	ING0333_T1016	CAIN DITCH	IMPAIRED BIOTIC COMMUNITIES	5A
GREAT MIAMI	50800030303	WAYNE CO	ING0333_T1017	RICH CREEK	IMPAIRED BIOTIC COMMUNITIES	5A
GREAT MIAMI	50800030303	WAYNE CO	ING0333_T1018	FORK CREEK	IMPAIRED BIOTIC COMMUNITIES	5A
GREAT MIAMI	50800030303	WAYNE CO	ING0333_T1019	NOLANDS FORK - UNNAMED TRIBUTARY	IMPAIRED BIOTIC COMMUNITIES	5A
GREAT MIAMI	50800030303	WAYNE CO	ING0333_T1020	GEPHART DITCH	IMPAIRED BIOTIC COMMUNITIES	5A
GREAT MIAMI	50800030303	WAYNE CO	ING0333_T1021	CROWN CREEK	IMPAIRED BIOTIC COMMUNITIES	5A
GREAT MIAMI	50800030304	WAYNE CO	ING0334_01	NOLANDS FORK	E. COLI	5A
GREAT MIAMI	50800030305	FAYETTE CO	ING0335_01	NOLANDS FORK	E. COLI	5A
GREAT MIAMI	50800030403	FAYETTE CO	ING0343_01	WILLIAMS CREEK	E. COLI	5A
GREAT MIAMI	50800030403	FAYETTE CO	ING0343_02	LITTLE WILLIAMS CREEK	E. COLI	5A
GREAT MIAMI	50800030405	FAYETTE CO	ING0345_01	WHITEWATER RIVER	PCBS (FISH TISSUE)	5B
GREAT MIAMI	50800030408	FAYETTE CO	ING0348_01	WHITEWATER RIVER	PCBS (FISH TISSUE)	5B
GREAT MIAMI	50800030408	FRANKLIN CO	ING0348_02	WHITEWATER RIVER	PCBS (FISH TISSUE)	5B
GREAT MIAMI	50800030408	FRANKLIN CO	ING0348_03	WHITEWATER RIVER	PCBS (FISH TISSUE)	5B
GREAT MIAMI	50800030408	FRANKLIN CO	ING0348_04	WHITEWATER CANAL	E. COLI	5A
GREAT MIAMI	50800030408	FAYETTE CO	ING0348_T1003	BEAR CREEK	E. COLI	5A
GREAT MIAMI	50800030502	FRANKLIN CO	ING0352_01	SALT CREEK	DISSOLVED OXYGEN	5A
GREAT MIAMI	50800030502	FRANKLIN CO	ING0352_01	SALT CREEK	E. COLI	5A

Table A11: Indiana's finalized 303(d) List of Impaired Waters for the 2010 cycle.

BASIN	HYDROLOGIC UNIT CODE	COUNTY	ASSESSMENT UNIT ID	ASSESSMENT UNIT NAME	CAUSE OF IMPAIRMENT	2010 IRCAT
GREAT MIAMI	50800030503	RUSH CO	ING0353_01	BULL FORK	DISSOLVED OXYGEN	5A
GREAT MIAMI	50800030503	FRANKLIN CO	ING0353_02	BULL FORK	DISSOLVED OXYGEN	5A
GREAT MIAMI	50800030503	FRANKLIN CO	ING0353_T1006	LONG BRANCH	DISSOLVED OXYGEN	5A
GREAT MIAMI	50800030602	FRANKLIN CO	ING0362_01	WHITEWATER CANAL	PCBS (FISH TISSUE)	5B
GREAT MIAMI	50800030603	FRANKLIN CO	ING0363_T1008	JIM RUN	E. COLI	5A
GREAT MIAMI	50800030604	FRANKLIN CO	ING0364_01	PIPE CREEK	E. COLI	5A
GREAT MIAMI	50800030604	FRANKLIN CO	ING0364_T1003	WALNUT FORK	E. COLI	5A
GREAT MIAMI	50800030605	FRANKLIN CO	ING0365_01	WHITEWATER RIVER	PCBS (FISH TISSUE)	5B
GREAT MIAMI	50800030707	WAYNE CO	ING0377_02	WHITEWATER RIVER, EAST FORK	PCBS (FISH TISSUE)	5B
GREAT MIAMI	50800030707	WAYNE CO	ING0377_03	WHITEWATER RIVER, EAST FORK	E. COLI	5A
GREAT MIAMI	50800030707	WAYNE CO	ING0377_03	WHITEWATER RIVER, EAST FORK	PCBS (FISH TISSUE)	5B
GREAT MIAMI	50800030707	WAYNE CO	ING0377_T1006	WHITEWATER RIVER, WEST FORK - UNNAMED TRIBUTARY	PCBS (FISH TISSUE)	5B
GREAT MIAMI	50800030707	WAYNE CO	ING0377_T1006A	WHITEWATER RIVER, WEST FORK - UNNAMED TRIBUTARY	PCBS (FISH TISSUE)	5B
GREAT MIAMI	50800030707	WAYNE CO	ING0377_T1007	SHORT CREEK	PCBS (FISH TISSUE)	5B
GREAT MIAMI	50800030708	WAYNE CO	ING0378_03	ELKHORN CREEK	E. COLI	5A
GREAT MIAMI	50800030711	UNION CO	ING037B_01	WHITEWATER RIVER, EAST FORK	PCBS (FISH TISSUE)	5B
GREAT MIAMI	50800030712	UNION CO	ING037C_02	SILVER CREEK	E. COLI	5A
GREAT MIAMI	50800030712	UNION CO	ING037C_03	SILVER CREEK	E. COLI	5A
GREAT MIAMI	50800030712	UNION CO	ING037C_T1010	SILVER CREEK - UNNAMED TRIBUTARY	E. COLI	5A
GREAT MIAMI	50800030712	UNION CO	ING037C_T1011	SILVER CREEK - UNNAMED TRIBUTARY	E. COLI	5A
GREAT MIAMI	50800030712	UNION CO	ING037C_T1012	SILVER CREEK - UNNAMED TRIBUTARY	E. COLI	5A
GREAT MIAMI	50800030712	UNION CO	ING037C_T1013	WHITEWATER LAKE INLET	E. COLI	5A
GREAT MIAMI	5080003070130		ING037D_00	SILVER CREEK – WHITEWATER LAKE	NUTRIENTS	5A
GREAT MIAMI	50800030713	UNION CO	ING037D_02	RICHLAND CREEK	E. COLI	5A
GREAT MIAMI	50800030713	UNION CO	ING037D_03	WHITEWATER RIVER, EAST FORK	PCBS (FISH TISSUE)	5B
GREAT MIAMI	50800030714	UNION CO	ING037E_05	HANNA CREEK	DISSOLVED OXYGEN	5A
GREAT MIAMI	50800030714	UNION CO	ING037E_06	HANNA CREEK	DISSOLVED OXYGEN	5A
GREAT MIAMI	50800030714	UNION CO	ING037E_06	HANNA CREEK	E. COLI	5A
GREAT MIAMI	50800030714	UNION CO	ING037E_T1001	DUBOIS CREEK	E. COLI	5A

Table A11: Indiana's finalized 303(d) List of Impaired Waters for the 2010 cycle.

BASIN	HYDROLOGIC UNIT CODE	COUNTY	ASSESSMENT UNIT ID	ASSESSMENT UNIT NAME	CAUSE OF IMPAIRMENT	2010 IRCAT
GREAT MIAMI	50800030716	UNION CO	ING037G_01	TEMPLETON CREEK	DISSOLVED OXYGEN	5A
GREAT MIAMI	50800030716	UNION CO	ING037G_01	TEMPLETON CREEK	E. COLI	5A
GREAT MIAMI	50800030716	FRANKLIN CO	ING037G_T1001	WHITEWATER RIVER, EAST FORK - UNNAMED TRIBUTARY	DISSOLVED OXYGEN	5A
GREAT MIAMI	50800030716	FRANKLIN CO	ING037G_T1001	WHITEWATER RIVER, EAST FORK - UNNAMED TRIBUTARY	E. COLI	5A
GREAT MIAMI	50800030716	FRANKLIN CO	ING037G_T1002	WHITEWATER RIVER, EAST FORK - UNNAMED TRIBUTARY	DISSOLVED OXYGEN	5A
GREAT MIAMI	50800030716	FRANKLIN CO	ING037G_T1002	WHITEWATER RIVER, EAST FORK - UNNAMED TRIBUTARY	E. COLI	5A
GREAT MIAMI	50800030717	FRANKLIN CO	ING037H_01	WHITEWATER RIVER, EAST FORK	FREE CYANIDE	5A
GREAT MIAMI	50800030717	UNION CO	ING037H_T1001	WHITEWATER RIVER, EAST FORK - UNNAMED TRIBUTARY	NUTRIENTS	5A
GREAT MIAMI	50800030717	UNION CO	ING037H_T1003	WHITEWATER RIVER, EAST FORK - UNNAMED TRIBUTARY	NUTRIENTS	5A
GREAT MIAMI	50800030717	FRANKLIN CO	ING037H_T1006	WHITEWATER RIVER, EAST FORK - UNNAMED TRIBUTARY	NUTRIENTS	5A
GREAT MIAMI	50800030717	FRANKLIN CO	ING037H_T1007	WHITEWATER RIVER, EAST FORK - UNNAMED TRIBUTARY	NUTRIENTS	5A
GREAT MIAMI	50800030802	FRANKLIN CO	ING0382_01	BLUE CREEK	E. COLI	5A
GREAT MIAMI	50800030802	FRANKLIN CO	ING0382_02	WOLF CREEK	E. COLI	5A
GREAT MIAMI	50800030803	FRANKLIN CO	ING0383_02	BIG CEDAR CREEK	E. COLI	5A
GREAT MIAMI	50800030803	FRANKLIN CO	ING0383_T1003	SLEEPY HOLLOW	E. COLI	5A
GREAT MIAMI	50800030803	FRANKLIN CO	ING0383_T1004	BIG CEDAR CREEK-UNNAMED TRIBUTARY	E. COLI	5A
GREAT MIAMI	50800030803	FRANKLIN CO	ING0383_T1005	POSSUM HOLLOW	E. COLI	5A
GREAT MIAMI	50800030804	FRANKLIN CO	ING0384_01	WHITEWATER RIVER	DISSOLVED OXYGEN	5A
GREAT MIAMI	50800030804	FRANKLIN CO	ING0384_01	WHITEWATER RIVER	E. COLI	5A
GREAT MIAMI	50800030804	FRANKLIN CO	ING0384_T1001	WOLF CREEK	DISSOLVED OXYGEN	5A
GREAT MIAMI	50800030804	FRANKLIN CO	ING0384_T1001	WOLF CREEK	E. COLI	5A
GREAT MIAMI	50800030804	FRANKLIN CO	ING0384_T1003	RICHLAND CREEK	DISSOLVED OXYGEN	5A
GREAT MIAMI	50800030804	FRANKLIN CO	ING0384_T1003	RICHLAND CREEK	E. COLI	5A
GREAT MIAMI	50800030805	FRANKLIN CO	ING0385_01	WHITEWATER RIVER	PCBS (FISH TISSUE)	5B
GREAT MIAMI	50800030805	FRANKLIN CO	ING0385_01	WHITEWATER RIVER	TOTAL MERCURY (FISH TISSUE)	5B
GREAT MIAMI	50800030806	DEARBORN CO	ING0386_01	WHITEWATER RIVER	E. COLI	5A
GREAT MIAMI	50800030806	FRANKLIN CO	ING0386_02	JOHNSON FORK	DISSOLVED OXYGEN	5A

Table A11: Indiana's finalized 303(d) List of Impaired Waters for the 2010 cycle.

BASIN	HYDROLOGIC UNIT CODE	COUNTY	ASSESSMENT UNIT ID	ASSESSMENT UNIT NAME	CAUSE OF IMPAIRMENT	2010 IRCAT
GREAT MIAMI	50800030806	FRANKLIN CO	ING0386_02	JOHNSON FORK	E. COLI	5A
GREAT MIAMI	50800030806	DEARBORN CO	ING0386_T1001	LOGAN CREEK	E. COLI	5A
GREAT MIAMI	50800030806	DEARBORN CO	ING0386_T1001	LOGAN CREEK	PCBS (FISH TISSUE)	5B
GREAT MIAMI	50800030806	DEARBORN CO	ING0386_T1001	LOGAN CREEK	TOTAL MERCURY (FISH TISSUE)	5B
GREAT MIAMI	50800030806	DEARBORN CO	ING0386_T1002	LOGAN CREEK - UNNAMED TRIBUTARY	TOTAL MERCURY (FISH TISSUE)	5B
GREAT MIAMI	50800030806	FRANKLIN CO	ING0386_T1006	CRANES RUN	DISSOLVED OXYGEN	5A
GREAT MIAMI	50800030806	FRANKLIN CO	ING0386_T1006	CRANES RUN	E. COLI	5A
GREAT MIAMI	50800030806	FRANKLIN CO	ING0386_T1007	JOHNSON FORK - UNNAMED TRIBUTARY	DISSOLVED OXYGEN	5A
GREAT MIAMI	50800030806	FRANKLIN CO	ING0386_T1007	JOHNSON FORK - UNNAMED TRIBUTARY	E. COLI	5A
GREAT MIAMI	50800030806	DEARBORN CO	ING0386_T1008	JOHNSON FORK - UNNAMED TRIBUTARY	E. COLI	5A
GREAT MIAMI	50800030808	FRANKLIN CO	ING0388_01	SOURS RUN	E. COLI	5A
GREAT MIAMI	50800030808	FRANKLIN CO	ING0388_T1005	SOURS RUN - UNNAMED TRIBUTARY	E. COLI	5A
GREAT MIAMI	50800030808	FRANKLIN CO	ING0388_T1007	SATER RUN	E. COLI	5A
GREAT MIAMI	5080003070040	WAYNE CO	ING03P1012_00	MIDDLE FORK RESERVOIR	ALGAE	5A
GREAT MIAMI	5080003070040	WAYNE CO	ING03P1012_00	MIDDLE FORK RESERVOIR	TASTE AND ODOR	5A
GREAT MIAMI	5080003070180	FRANKLIN CO	ING03P1019_00	BROOKVILLE RESERVOIR	PCBS (FISH TISSUE)	5B
GREAT MIAMI	5080003070180	FRANKLIN CO	ING03P1019_00	BROOKVILLE RESERVOIR	TOTAL MERCURY (FISH TISSUE)	5B
OHIO RIVER TRIBUTARIES	5090203	DEARBORN CO	INH1_01	OHIO RIVER - STATE LINE TO WOOLPER CREEK (KY)	DIOXIN (WATER)	5B
OHIO RIVER TRIBUTARIES	5090203	DEARBORN CO	INH1_01	OHIO RIVER - STATE LINE TO WOOLPER CREEK (KY)	PCBS (WATER)	5B
OHIO RIVER TRIBUTARIES	5090203	OHIO CO	INH1_02	OHIO RIVER - WOOLPER CREEK (KY) TO MIDDLE CREEK (KY)	DIOXIN (WATER)	5B
OHIO RIVER TRIBUTARIES	5090203	OHIO CO	INH1_02	OHIO RIVER - WOOLPER CREEK (KY) TO MIDDLE CREEK (KY)	PCBS (WATER)	5B
OHIO RIVER TRIBUTARIES	5090203	OHIO CO	INH1_03	OHIO RIVER - MIDDLE CREEK (KY) TO GRANTS CREEK (IN)	DIOXIN (WATER)	5B
OHIO RIVER TRIBUTARIES	5090203	OHIO CO	INH1_03	OHIO RIVER - MIDDLE CREEK (KY) TO GRANTS CREEK (IN)	PCBS (WATER)	5B
OHIO RIVER TRIBUTARIES	5090203	SWITZERLAND CO	INH1_04	OHIO RIVER - GRANTS CREEK (IN) TO HAMILTON, KY	DIOXIN (WATER)	5B
OHIO RIVER TRIBUTARIES	5090203	SWITZERLAND CO	INH1_04	OHIO RIVER - GRANTS CREEK (IN) TO HAMILTON, KY	PCBS (WATER)	5B

Table A11: Indiana's finalized 303(d) List of Impaired Waters for the 2010 cycle.

BASIN	HYDROLOGIC UNIT CODE	COUNTY	ASSESSMENT UNIT ID	ASSESSMENT UNIT NAME	CAUSE OF IMPAIRMENT	2010 IRCAT
OHIO RIVER TRIBUTARIES	5090203	SWITZERLAND CO	INH1_05	OHIO RIVER - HAMILTON, KY TO WADE CREEK (IN)	DIOXIN (WATER)	5B
OHIO RIVER TRIBUTARIES	5090203	SWITZERLAND CO	INH1_05	OHIO RIVER - HAMILTON, KY TO WADE CREEK (IN)	PCBS (WATER)	5B
OHIO RIVER TRIBUTARIES	5090203	SWITZERLAND CO	INH1_06	OHIO RIVER - WADE CREEK (IN) TO BIG SUGAR CREEK (KY)	DIOXIN (WATER)	5B
OHIO RIVER TRIBUTARIES	5090203	SWITZERLAND CO	INH1_06	OHIO RIVER - WADE CREEK (IN) TO BIG SUGAR CREEK (KY)	PCBS (WATER)	5B
OHIO RIVER TRIBUTARIES	5090203	SWITZERLAND CO	INH1_07	OHIO RIVER - BIG SUGAR CREEK (KY) TO BRYANT CREEK (IN)	DIOXIN (WATER)	5B
OHIO RIVER TRIBUTARIES	5090203	SWITZERLAND CO	INH1_07	OHIO RIVER - BIG SUGAR CREEK (KY) TO BRYANT CREEK (IN)	PCBS (WATER)	5B
OHIO RIVER TRIBUTARIES	5090203	SWITZERLAND CO	INH1_08	OHIO RIVER - BRYANT CREEK (IN) TO MARKLAND LOCKS AND DAM	DIOXIN (WATER)	5B
OHIO RIVER TRIBUTARIES	5090203	SWITZERLAND CO	INH1_08	OHIO RIVER - BRYANT CREEK (IN) TO MARKLAND LOCKS AND DAM	PCBS (WATER)	5B
OHIO RIVER TRIBUTARIES	5090203	SWITZERLAND CO	INH2_01	OHIO RIVER - MARKLAND LOCKS AND DAM TO BLACK ROCK CREEK (KY)	DIOXIN (WATER)	5B
OHIO RIVER TRIBUTARIES	5090203	SWITZERLAND CO	INH2_01	OHIO RIVER - MARKLAND LOCKS AND DAM TO BLACK ROCK CREEK (KY)	PCBS (WATER)	5B
OHIO RIVER TRIBUTARIES	5090203	SWITZERLAND CO	INH2_02	OHIO RIVER - BLACK ROCK CREEK (KY) TO 2 MILES DS OF INDIAN C	DIOXIN (WATER)	5B
OHIO RIVER TRIBUTARIES	5090203	SWITZERLAND CO	INH2_02	OHIO RIVER - BLACK ROCK CREEK (KY) TO 2 MILES DS OF INDIAN C	PCBS (WATER)	5B
OHIO RIVER TRIBUTARIES	5090203	SWITZERLAND CO	INH2_03	OHIO RIVER - 2 MILES DS OF INDIAN CREEK (IN) TO KENTUCKY RIV	DIOXIN (WATER)	5B
OHIO RIVER TRIBUTARIES	5090203	SWITZERLAND CO	INH2_03	OHIO RIVER - 2 MILES DS OF INDIAN CREEK (IN) TO KENTUCKY RIV	PCBS (WATER)	5B
OHIO RIVER TRIBUTARIES	5140101	JEFFERSON CO	INH3_01	OHIO RIVER - KENTYCKY RIVER (KY) TO INDIAN KENTUCK CREEK (IN	DIOXIN (WATER)	5B
OHIO RIVER TRIBUTARIES	5140101	JEFFERSON CO	INH3_01	OHIO RIVER - KENTYCKY RIVER (KY) TO INDIAN KENTUCK CREEK (IN	PCBS (WATER)	5B
OHIO RIVER TRIBUTARIES	5140101	JEFFERSON CO	INH3_02	OHIO RIVER - INDIAN KENTUCK CREEK (IN) TO TO EAGLE HOLLOW, I	DIOXIN (WATER)	5B
OHIO RIVER TRIBUTARIES	5140101	JEFFERSON CO	INH3_02	OHIO RIVER - INDIAN KENTUCK CREEK (IN) TO TO EAGLE HOLLOW, I	PCBS (WATER)	5B
OHIO RIVER TRIBUTARIES	5140101	JEFFERSON CO	INH3_03	OHIO RIVER - EAGLE HOLLOW, IN TO CLIFTY CREEK (IN)	DIOXIN (WATER)	5B

Table A11: Indiana's finalized 303(d) List of Impaired Waters for the 2010 cycle.

BASIN	HYDROLOGIC UNIT CODE	COUNTY	ASSESSMENT UNIT ID	ASSESSMENT UNIT NAME	CAUSE OF IMPAIRMENT	2010 IRCAT
OHIO RIVER TRIBUTARIES	5140101	JEFFERSON CO	INH3_03	OHIO RIVER - EAGLE HOLLOW, IN TO CLIFTY CREEK (IN)	PCBS (WATER)	5B
OHIO RIVER TRIBUTARIES	5140101	JEFFERSON CO	INH3_04	OHIO RIVER - CLIFTY CREEK (IN) TO HARTE FALLS CREEK (IN)	DIOXIN (WATER)	5B
OHIO RIVER TRIBUTARIES	5140101	JEFFERSON CO	INH3_04	OHIO RIVER - CLIFTY CREEK (IN) TO HARTE FALLS CREEK (IN)	PCBS (WATER)	5B
OHIO RIVER TRIBUTARIES	5140101	JEFFERSON CO	INH3_05	OHIO RIVER - HARTE FALLS (IN) TO MARBLE HILL, IN	DIOXIN (WATER)	5B
OHIO RIVER TRIBUTARIES	5140101	JEFFERSON CO	INH3_05	OHIO RIVER - HARTE FALLS (IN) TO MARBLE HILL, IN	PCBS (WATER)	5B
OHIO RIVER TRIBUTARIES	5140101	CLARK CO	INH3_06	OHIO RIVER - MARBLE HILL, IN TO PATTONS CREEK (KY)	DIOXIN (WATER)	5B
OHIO RIVER TRIBUTARIES	5140101	CLARK CO	INH3_06	OHIO RIVER - MARBLE HILL, IN TO PATTONS CREEK (KY)	PCBS (WATER)	5B
OHIO RIVER TRIBUTARIES	5140101	CLARK CO	INH3_07	OHIO RIVER - PATTONS CREEK (KY) TO WESTPORT, KY	DIOXIN (WATER)	5B
OHIO RIVER TRIBUTARIES	5140101	CLARK CO	INH3_07	OHIO RIVER - PATTONS CREEK (KY) TO WESTPORT, KY	PCBS (WATER)	5B
OHIO RIVER TRIBUTARIES	5140101	CLARK CO	INH3_08	OHIO RIVER - WESTPORT, KY TO OWEN CREEK (IN)	DIOXIN (WATER)	5B
OHIO RIVER TRIBUTARIES	5140101	CLARK CO	INH3_08	OHIO RIVER - WESTPORT, KY TO OWEN CREEK (IN)	PCBS (WATER)	5B
OHIO RIVER TRIBUTARIES	5140101	CLARK CO	INH3_09	OHIO RIVER - OWN CREEK (IN) TO JENNY LIND RUN (IN)	DIOXIN (WATER)	5B
OHIO RIVER TRIBUTARIES	5140101	CLARK CO	INH3_09	OHIO RIVER - OWN CREEK (IN) TO JENNY LIND RUN (IN)	PCBS (WATER)	5B
OHIO RIVER TRIBUTARIES	5140101	CLARK CO	INH3_10	OHIO RIVER - JENNY LIND RUN (IN) TO UTICA, IN	DIOXIN (WATER)	5B
OHIO RIVER TRIBUTARIES	5140101	CLARK CO	INH3_10	OHIO RIVER - JENNY LIND RUN (IN) TO UTICA, IN	PCBS (WATER)	5B
OHIO RIVER TRIBUTARIES	5140101	CLARK CO	INH3_11	OHIO RIVER - UTICA, IN TO JEFFERSONVILLE, IN	DIOXIN (WATER)	5B
OHIO RIVER TRIBUTARIES	5140101	CLARK CO	INH3_11	OHIO RIVER - UTICA, IN TO JEFFERSONVILLE, IN	PCBS (WATER)	5B
OHIO RIVER TRIBUTARIES	5140101	CLARK CO	INH3_12	OHIO RIVER - JEFFERSONVILLE, IN TO MCALPINE LOCKS AND DAM	DIOXIN (WATER)	5B
OHIO RIVER TRIBUTARIES	5140101	CLARK CO	INH3_12	OHIO RIVER - JEFFERSONVILLE, IN TO MCALPINE LOCKS AND DAM	E. COLI	5A

Table A11: Indiana's finalized 303(d) List of Impaired Waters for the 2010 cycle.

BASIN	HYDROLOGIC UNIT CODE	COUNTY	ASSESSMENT UNIT ID	ASSESSMENT UNIT NAME	CAUSE OF IMPAIRMENT	2010 IRCAT
OHIO RIVER TRIBUTARIES	5140101	CLARK CO	INH3_12	OHIO RIVER - JEFFERSONVILLE, IN TO MCALPINE LOCKS AND DAM	PCBS (WATER)	5B
OHIO RIVER TRIBUTARIES	5140101	CLARK CO	INH3_12	OHIO RIVER - JEFFERSONVILLE, IN TO MCALPINE LOCKS AND DAM	TOTAL MERCURY (FISH TISSUE)	5B
OHIO RIVER TRIBUTARIES	5140101	FLOYD CO	INH3_13	OHIO RIVER - MCALPINE LOCKS AND DAM TO NEW ALBANY, IN	DIOXIN (WATER)	5B
OHIO RIVER TRIBUTARIES	5140101	FLOYD CO	INH3_13	OHIO RIVER - MCALPINE LOCKS AND DAM TO NEW ALBANY, IN	PCBS (WATER)	5B
OHIO RIVER TRIBUTARIES	5140101	FLOYD CO	INH4_01	OHIO RIVER - NEW ALBANY, IN TO MILL CREEK CUTOFF (KY)	DIOXIN (WATER)	5B
OHIO RIVER TRIBUTARIES	5140101	FLOYD CO	INH4_01	OHIO RIVER - NEW ALBANY, IN TO MILL CREEK CUTOFF (KY)	E. COLI	5A
OHIO RIVER TRIBUTARIES	5140101	FLOYD CO	INH4_01	OHIO RIVER - NEW ALBANY, IN TO MILL CREEK CUTOFF (KY)	PCBS (WATER)	5B
OHIO RIVER TRIBUTARIES	5140101	FLOYD CO	INH4_01	OHIO RIVER - NEW ALBANY, IN TO MILL CREEK CUTOFF (KY)	TOTAL MERCURY (FISH TISSUE)	5B
OHIO RIVER TRIBUTARIES	5140101	FLOYD CO	INH4_01	OHIO RIVER - NEW ALBANY, IN TO MILL CREEK CUTOFF (KY)	TOTAL MERCURY (WATER)	5A; 5B
OHIO RIVER TRIBUTARIES	5140101	HARRISON CO	INH4_02	OHIO RIVER - MILL CREEK CUTOFF (KY) TO SUGAR GROVE, IN	DIOXIN (WATER)	5B
OHIO RIVER TRIBUTARIES	5140101	HARRISON CO	INH4_02	OHIO RIVER - MILL CREEK CUTOFF (KY) TO SUGAR GROVE, IN	E. COLI	5A
OHIO RIVER TRIBUTARIES	5140101	HARRISON CO	INH4_02	OHIO RIVER - MILL CREEK CUTOFF (KY) TO SUGAR GROVE, IN	PCBS (WATER)	5B
OHIO RIVER TRIBUTARIES	5140101	HARRISON CO	INH4_02	OHIO RIVER - MILL CREEK CUTOFF (KY) TO SUGAR GROVE, IN	TOTAL MERCURY (FISH TISSUE)	5B
OHIO RIVER TRIBUTARIES	5140101	HARRISON CO	INH4_02	OHIO RIVER - MILL CREEK CUTOFF (KY) TO SUGAR GROVE, IN	TOTAL MERCURY (WATER)	5A; 5B
OHIO RIVER TRIBUTARIES	5140101	HARRISON CO	INH4_03	OHIO RIVER - SUGAR GROVE, IN TO MEADOW LAWN, KY	DIOXIN (WATER)	5B
OHIO RIVER TRIBUTARIES	5140101	HARRISON CO	INH4_03	OHIO RIVER - SUGAR GROVE, IN TO MEADOW LAWN, KY	E. COLI	5A
OHIO RIVER TRIBUTARIES	5140101	HARRISON CO	INH4_03	OHIO RIVER - SUGAR GROVE, IN TO MEADOW LAWN, KY	PCBS (WATER)	5B
OHIO RIVER TRIBUTARIES	5140101	HARRISON CO	INH4_03	OHIO RIVER - SUGAR GROVE, IN TO MEADOW LAWN, KY	TOTAL MERCURY (FISH TISSUE)	5B

Table A11: Indiana's finalized 303(d) List of Impaired Waters for the 2010 cycle.

BASIN	HYDROLOGIC UNIT CODE	COUNTY	ASSESSMENT UNIT ID	ASSESSMENT UNIT NAME	CAUSE OF IMPAIRMENT	2010 IRCAT
OHIO RIVER TRIBUTARIES	5140101	HARRISON CO	INH4_03	OHIO RIVER - SUGAR GROVE, IN TO MEADOW LAWN, KY	TOTAL MERCURY (WATER)	5A; 5B
OHIO RIVER TRIBUTARIES	5140101	HARRISON CO	INH4_04	OHIO RIVER - MEADOW LAWN, KY TO SALT RIVER (KY)	DIOXIN (WATER)	5B
OHIO RIVER TRIBUTARIES	5140101	HARRISON CO	INH4_04	OHIO RIVER - MEADOW LAWN, KY TO SALT RIVER (KY)	E. COLI	5A
OHIO RIVER TRIBUTARIES	5140101	HARRISON CO	INH4_04	OHIO RIVER - MEADOW LAWN, KY TO SALT RIVER (KY)	PCBS (WATER)	5B
OHIO RIVER TRIBUTARIES	5140101	HARRISON CO	INH4_04	OHIO RIVER - MEADOW LAWN, KY TO SALT RIVER (KY)	TOTAL MERCURY (FISH TISSUE)	5B
OHIO RIVER TRIBUTARIES	5140101	HARRISON CO	INH4_04	OHIO RIVER - MEADOW LAWN, KY TO SALT RIVER (KY)	TOTAL MERCURY (WATER)	5A; 5B
OHIO RIVER TRIBUTARIES	5140101	HARRISON CO	INH4_05	OHIO RIVER - SALT RIVER (KY) TO MOSQUITO CREEK (IN)	DIOXIN (WATER)	5B
OHIO RIVER TRIBUTARIES	5140101	HARRISON CO	INH4_05	OHIO RIVER - SALT RIVER (KY) TO MOSQUITO CREEK (IN)	E. COLI	5A
OHIO RIVER TRIBUTARIES	5140101	HARRISON CO	INH4_05	OHIO RIVER - SALT RIVER (KY) TO MOSQUITO CREEK (IN)	PCBS (WATER)	5B
OHIO RIVER TRIBUTARIES	5140101	HARRISON CO	INH4_05	OHIO RIVER - SALT RIVER (KY) TO MOSQUITO CREEK (IN)	TOTAL MERCURY (FISH TISSUE)	5B
OHIO RIVER TRIBUTARIES	5140101	HARRISON CO	INH4_05	OHIO RIVER - SALT RIVER (KY) TO MOSQUITO CREEK (IN)	TOTAL MERCURY (WATER)	5A; 5B
OHIO RIVER TRIBUTARIES	5140201	HARRISON CO	INH5_01	OHIO RIVER - MOSQITO CREEK (IN) TO DOE RUN (KY)	DIOXIN (WATER)	5B
OHIO RIVER TRIBUTARIES	5140201	HARRISON CO	INH5_01	OHIO RIVER - MOSQITO CREEK (IN) TO DOE RUN (KY)	E. COLI	5A
OHIO RIVER TRIBUTARIES	5140201	HARRISON CO	INH5_01	OHIO RIVER - MOSQITO CREEK (IN) TO DOE RUN (KY)	PCBS (WATER)	5B
OHIO RIVER TRIBUTARIES	5140201	HARRISON CO	INH5_01	OHIO RIVER - MOSQITO CREEK (IN) TO DOE RUN (KY)	TOTAL MERCURY (FISH TISSUE)	5B
OHIO RIVER TRIBUTARIES	5140201	HARRISON CO	INH5_01	OHIO RIVER - MOSQITO CREEK (IN) TO DOE RUN (KY)	TOTAL MERCURY (WATER)	5A; 5B
OHIO RIVER TRIBUTARIES	5140201	HARRISON CO	INH5_02	OHIO RIVER - DOE RUN (KY) TO BUCK CREEK (KY)	DIOXIN (WATER)	5B
OHIO RIVER TRIBUTARIES	5140201	HARRISON CO	INH5_02	OHIO RIVER - DOE RUN (KY) TO BUCK CREEK (KY)	E. COLI	5A
OHIO RIVER TRIBUTARIES	5140201	HARRISON CO	INH5_02	OHIO RIVER - DOE RUN (KY) TO BUCK CREEK (KY)	PCBS (WATER)	5B

Table A11: Indiana's finalized 303(d) List of Impaired Waters for the 2010 cycle.

BASIN	HYDROLOGIC UNIT CODE	COUNTY	ASSESSMENT UNIT ID	ASSESSMENT UNIT NAME	CAUSE OF IMPAIRMENT	2010 IRCAT
OHIO RIVER TRIBUTARIES	5140201	HARRISON CO	INH5_02	OHIO RIVER - DOE RUN (KY) TO BUCK CREEK (KY)	TOTAL MERCURY (FISH TISSUE)	5B
OHIO RIVER TRIBUTARIES	5140201	HARRISON CO	INH5_02	OHIO RIVER - DOE RUN (KY) TO BUCK CREEK (KY)	TOTAL MERCURY (WATER)	5A; 5B
OHIO RIVER TRIBUTARIES	5140201	HARRISON CO	INH5_03	OHIO RIVER - BUCK CREEK (KY) TO FRENCH CREEK (KY)	DIOXIN (WATER)	5B
OHIO RIVER TRIBUTARIES	5140201	HARRISON CO	INH5_03	OHIO RIVER - BUCK CREEK (KY) TO FRENCH CREEK (KY)	E. COLI	5A
OHIO RIVER TRIBUTARIES	5140201	HARRISON CO	INH5_03	OHIO RIVER - BUCK CREEK (KY) TO FRENCH CREEK (KY)	PCBS (WATER)	5B
OHIO RIVER TRIBUTARIES	5140201	HARRISON CO	INH5_03	OHIO RIVER - BUCK CREEK (KY) TO FRENCH CREEK (KY)	TOTAL MERCURY (FISH TISSUE)	5B
OHIO RIVER TRIBUTARIES	5140201	HARRISON CO	INH5_03	OHIO RIVER - BUCK CREEK (KY) TO FRENCH CREEK (KY)	TOTAL MERCURY (WATER)	5A; 5B
OHIO RIVER TRIBUTARIES	5140201	HARRISON CO	INH5_04	OHIO RIVER - FRENCH CREEK (KY) TO NEW AMSTERDAM, IN	DIOXIN (WATER)	5B
OHIO RIVER TRIBUTARIES	5140201	HARRISON CO	INH5_04	OHIO RIVER - FRENCH CREEK (KY) TO NEW AMSTERDAM, IN	E. COLI	5A
OHIO RIVER TRIBUTARIES	5140201	HARRISON CO	INH5_04	OHIO RIVER - FRENCH CREEK (KY) TO NEW AMSTERDAM, IN	PCBS (WATER)	5B
OHIO RIVER TRIBUTARIES	5140201	HARRISON CO	INH5_04	OHIO RIVER - FRENCH CREEK (KY) TO NEW AMSTERDAM, IN	TOTAL MERCURY (FISH TISSUE)	5B
OHIO RIVER TRIBUTARIES	5140201	HARRISON CO	INH5_04	OHIO RIVER - FRENCH CREEK (KY) TO NEW AMSTERDAM, IN	TOTAL MERCURY (WATER)	5A; 5B
OHIO RIVER TRIBUTARIES	5140201	HARRISON CO	INH5_05	OHIO RIVER - NEW AMSTERDAM, IN TO BLUE RIVER (IN)	DIOXIN (WATER)	5B
OHIO RIVER TRIBUTARIES	5140201	HARRISON CO	INH5_05	OHIO RIVER - NEW AMSTERDAM, IN TO BLUE RIVER (IN)	E. COLI	5A
OHIO RIVER TRIBUTARIES	5140201	HARRISON CO	INH5_05	OHIO RIVER - NEW AMSTERDAM, IN TO BLUE RIVER (IN)	PCBS (WATER)	5B
OHIO RIVER TRIBUTARIES	5140201	HARRISON CO	INH5_05	OHIO RIVER - NEW AMSTERDAM, IN TO BLUE RIVER (IN)	TOTAL MERCURY (FISH TISSUE)	5B
OHIO RIVER TRIBUTARIES	5140201	HARRISON CO	INH5_05	OHIO RIVER - NEW AMSTERDAM, IN TO BLUE RIVER (IN)	TOTAL MERCURY (WATER)	5A; 5B
OHIO RIVER TRIBUTARIES	5140201	CRAWFORD CO	INH5_06	OHIO RIVER - BLUE RIVER (IN) TO WOLF CREEK (KY)	DIOXIN (WATER)	5B
OHIO RIVER TRIBUTARIES	5140201	CRAWFORD CO	INH5_06	OHIO RIVER - BLUE RIVER (IN) TO WOLF CREEK (KY)	E. COLI	5A

Table A11: Indiana's finalized 303(d) List of Impaired Waters for the 2010 cycle.

BASIN	HYDROLOGIC UNIT CODE	COUNTY	ASSESSMENT UNIT ID	ASSESSMENT UNIT NAME	CAUSE OF IMPAIRMENT	2010 IRCAT
OHIO RIVER TRIBUTARIES	5140201	CRAWFORD CO	INH5_06	OHIO RIVER - BLUE RIVER (IN) TO WOLF CREEK (KY)	PCBS (WATER)	5B
OHIO RIVER TRIBUTARIES	5140201	CRAWFORD CO	INH5_06	OHIO RIVER - BLUE RIVER (IN) TO WOLF CREEK (KY)	TOTAL MERCURY (FISH TISSUE)	5B
OHIO RIVER TRIBUTARIES	5140201	CRAWFORD CO	INH5_06	OHIO RIVER - BLUE RIVER (IN) TO WOLF CREEK (KY)	TOTAL MERCURY (WATER)	5A; 5B
OHIO RIVER TRIBUTARIES	5140201	CRAWFORD CO	INH5_07	OHIO RIVER - WOLF CREEK (KY) TO LITTLE BLUE RIVER (IN)	DIOXIN (WATER)	5B
OHIO RIVER TRIBUTARIES	5140201	CRAWFORD CO	INH5_07	OHIO RIVER - WOLF CREEK (KY) TO LITTLE BLUE RIVER (IN)	E. COLI	5A
OHIO RIVER TRIBUTARIES	5140201	CRAWFORD CO	INH5_07	OHIO RIVER - WOLF CREEK (KY) TO LITTLE BLUE RIVER (IN)	PCBS (WATER)	5B
OHIO RIVER TRIBUTARIES	5140201	CRAWFORD CO	INH5_07	OHIO RIVER - WOLF CREEK (KY) TO LITTLE BLUE RIVER (IN)	TOTAL MERCURY (FISH TISSUE)	5B
OHIO RIVER TRIBUTARIES	5140201	CRAWFORD CO	INH5_07	OHIO RIVER - WOLF CREEK (KY) TO LITTLE BLUE RIVER (IN)	TOTAL MERCURY (WATER)	5A; 5B
OHIO RIVER TRIBUTARIES	5140201	PERRY CO	INH5_08	OHIO RIVER - LITTLE BLUE RIVER (IN) TO SPRING CREEK (KY)	DIOXIN (WATER)	5B
OHIO RIVER TRIBUTARIES	5140201	PERRY CO	INH5_08	OHIO RIVER - LITTLE BLUE RIVER (IN) TO SPRING CREEK (KY)	E. COLI	5A
OHIO RIVER TRIBUTARIES	5140201	PERRY CO	INH5_08	OHIO RIVER - LITTLE BLUE RIVER (IN) TO SPRING CREEK (KY)	PCBS (WATER)	5B
OHIO RIVER TRIBUTARIES	5140201	PERRY CO	INH5_08	OHIO RIVER - LITTLE BLUE RIVER (IN) TO SPRING CREEK (KY)	TOTAL MERCURY (FISH TISSUE)	5B
OHIO RIVER TRIBUTARIES	5140201	PERRY CO	INH5_08	OHIO RIVER - LITTLE BLUE RIVER (IN) TO SPRING CREEK (KY)	TOTAL MERCURY (WATER)	5A; 5B
OHIO RIVER TRIBUTARIES	5140201	PERRY CO	INH5_09	OHIO RIVER - SPRING CREEK (KY) TO OIL CREEK (IN)	DIOXIN (WATER)	5B
OHIO RIVER TRIBUTARIES	5140201	PERRY CO	INH5_09	OHIO RIVER - SPRING CREEK (KY) TO OIL CREEK (IN)	E. COLI	5A
OHIO RIVER TRIBUTARIES	5140201	PERRY CO	INH5_09	OHIO RIVER - SPRING CREEK (KY) TO OIL CREEK (IN)	PCBS (WATER)	5B
OHIO RIVER TRIBUTARIES	5140201	PERRY CO	INH5_09	OHIO RIVER - SPRING CREEK (KY) TO OIL CREEK (IN)	TOTAL MERCURY (FISH TISSUE)	5B
OHIO RIVER TRIBUTARIES	5140201	PERRY CO	INH5_09	OHIO RIVER - SPRING CREEK (KY) TO OIL CREEK (IN)	TOTAL MERCURY (WATER)	5A; 5B
OHIO RIVER TRIBUTARIES	5140201	PERRY CO	INH5_10	OHIO RIVER - OIL CREEK (IN) TO YELLOW BANK CREEK (KY)	DIOXIN (WATER)	5B

Table A11: Indiana's finalized 303(d) List of Impaired Waters for the 2010 cycle.

BASIN	HYDROLOGIC UNIT CODE	COUNTY	ASSESSMENT UNIT ID	ASSESSMENT UNIT NAME	CAUSE OF IMPAIRMENT	2010 IRCAT
OHIO RIVER TRIBUTARIES	5140201	PERRY CO	INH5_10	OHIO RIVER - OIL CREEK (IN) TO YELLOW BANK CREEK (KY)	E. COLI	5A
OHIO RIVER TRIBUTARIES	5140201	PERRY CO	INH5_10	OHIO RIVER - OIL CREEK (IN) TO YELLOW BANK CREEK (KY)	PCBS (WATER)	5B
OHIO RIVER TRIBUTARIES	5140201	PERRY CO	INH5_10	OHIO RIVER - OIL CREEK (IN) TO YELLOW BANK CREEK (KY)	TOTAL MERCURY (FISH TISSUE)	5B
OHIO RIVER TRIBUTARIES	5140201	PERRY CO	INH5_10	OHIO RIVER - OIL CREEK (IN) TO YELLOW BANK CREEK (KY)	TOTAL MERCURY (WATER)	5A; 5B
OHIO RIVER TRIBUTARIES	5140201	PERRY CO	INH5_11	OHIO RIVER - YELLOW BANK CREEK (KY) TO SINKING CREEK (KY)	DIOXIN (WATER)	5B
OHIO RIVER TRIBUTARIES	5140201	PERRY CO	INH5_11	OHIO RIVER - YELLOW BANK CREEK (KY) TO SINKING CREEK (KY)	E. COLI	5A
OHIO RIVER TRIBUTARIES	5140201	PERRY CO	INH5_11	OHIO RIVER - YELLOW BANK CREEK (KY) TO SINKING CREEK (KY)	PCBS (WATER)	5B
OHIO RIVER TRIBUTARIES	5140201	PERRY CO	INH5_11	OHIO RIVER - YELLOW BANK CREEK (KY) TO SINKING CREEK (KY)	TOTAL MERCURY (FISH TISSUE)	5B
OHIO RIVER TRIBUTARIES	5140201	PERRY CO	INH5_11	OHIO RIVER - YELLOW BANK CREEK (KY) TO SINKING CREEK (KY)	TOTAL MERCURY (WATER)	5A; 5B
OHIO RIVER TRIBUTARIES	5140201	PERRY CO	INH5_12	OHIO RIVER - SINKING CREEK (KY) TO BEAR CREEK (IN)	DIOXIN (WATER)	5B
OHIO RIVER TRIBUTARIES	5140201	PERRY CO	INH5_12	OHIO RIVER - SINKING CREEK (KY) TO BEAR CREEK (IN)	E. COLI	5A
OHIO RIVER TRIBUTARIES	5140201	PERRY CO	INH5_12	OHIO RIVER - SINKING CREEK (KY) TO BEAR CREEK (IN)	PCBS (WATER)	5B
OHIO RIVER TRIBUTARIES	5140201	PERRY CO	INH5_12	OHIO RIVER - SINKING CREEK (KY) TO BEAR CREEK (IN)	TOTAL MERCURY (FISH TISSUE)	5B
OHIO RIVER TRIBUTARIES	5140201	PERRY CO	INH5_12	OHIO RIVER - SINKING CREEK (KY) TO BEAR CREEK (IN)	TOTAL MERCURY (WATER)	5A; 5B
OHIO RIVER TRIBUTARIES	5140201	PERRY CO	INH5_13	OHIO RIVER - BEAR CREEK (IN) TO CLOVER CREEK (KY)	DIOXIN (WATER)	5B
OHIO RIVER TRIBUTARIES	5140201	PERRY CO	INH5_13	OHIO RIVER - BEAR CREEK (IN) TO CLOVER CREEK (KY)	E. COLI	5A
OHIO RIVER TRIBUTARIES	5140201	PERRY CO	INH5_13	OHIO RIVER - BEAR CREEK (IN) TO CLOVER CREEK (KY)	PCBS (WATER)	5B
OHIO RIVER TRIBUTARIES	5140201	PERRY CO	INH5_13	OHIO RIVER - BEAR CREEK (IN) TO CLOVER CREEK (KY)	TOTAL MERCURY (FISH TISSUE)	5B
OHIO RIVER TRIBUTARIES	5140201	PERRY CO	INH5_13	OHIO RIVER - BEAR CREEK (IN) TO CLOVER CREEK (KY)	TOTAL MERCURY (WATER)	5A; 5B

Table A11: Indiana's finalized 303(d) List of Impaired Waters for the 2010 cycle.

BASIN	HYDROLOGIC UNIT CODE	COUNTY	ASSESSMENT UNIT ID	ASSESSMENT UNIT NAME	CAUSE OF IMPAIRMENT	2010 IRCAT
OHIO RIVER TRIBUTARIES	5140201	PERRY CO	INH5_14	OHIO RIVER - CLOVER CREEK (KY) TO DEER CREEK (IN)	DIOXIN (WATER)	5B
OHIO RIVER TRIBUTARIES	5140201	PERRY CO	INH5_14	OHIO RIVER - CLOVER CREEK (KY) TO DEER CREEK (IN)	E. COLI	5A
OHIO RIVER TRIBUTARIES	5140201	PERRY CO	INH5_14	OHIO RIVER - CLOVER CREEK (KY) TO DEER CREEK (IN)	PCBS (WATER)	5B
OHIO RIVER TRIBUTARIES	5140201	PERRY CO	INH5_14	OHIO RIVER - CLOVER CREEK (KY) TO DEER CREEK (IN)	TOTAL MERCURY (FISH TISSUE)	5B
OHIO RIVER TRIBUTARIES	5140201	PERRY CO	INH5_14	OHIO RIVER - CLOVER CREEK (KY) TO DEER CREEK (IN)	TOTAL MERCURY (WATER)	5A; 5B
OHIO RIVER TRIBUTARIES	5140201	PERRY CO	INH5_15	OHIO RIVER - DEER CREEK (IN) TO CANNELTON LOCKS AND DAM	DIOXIN (WATER)	5B
OHIO RIVER TRIBUTARIES	5140201	PERRY CO	INH5_15	OHIO RIVER - DEER CREEK (IN) TO CANNELTON LOCKS AND DAM	E. COLI	5A
OHIO RIVER TRIBUTARIES	5140201	PERRY CO	INH5_15	OHIO RIVER - DEER CREEK (IN) TO CANNELTON LOCKS AND DAM	PCBS (WATER)	5B
OHIO RIVER TRIBUTARIES	5140201	PERRY CO	INH5_15	OHIO RIVER - DEER CREEK (IN) TO CANNELTON LOCKS AND DAM	TOTAL MERCURY (FISH TISSUE)	5B
OHIO RIVER TRIBUTARIES	5140201	PERRY CO	INH5_15	OHIO RIVER - DEER CREEK (IN) TO CANNELTON LOCKS AND DAM	TOTAL MERCURY (WATER)	5A; 5B
OHIO RIVER TRIBUTARIES	5140201	PERRY CO	INH5_16	OHIO RIVER - CANNELTON LOCKS AND DAM TO TELL CITY, IN	DIOXIN (WATER)	5B
OHIO RIVER TRIBUTARIES	5140201	PERRY CO	INH5_16	OHIO RIVER - CANNELTON LOCKS AND DAM TO TELL CITY, IN	E. COLI	5A
OHIO RIVER TRIBUTARIES	5140201	PERRY CO	INH5_16	OHIO RIVER - CANNELTON LOCKS AND DAM TO TELL CITY, IN	PCBS (WATER)	5B
OHIO RIVER TRIBUTARIES	5140201	PERRY CO	INH5_16	OHIO RIVER - CANNELTON LOCKS AND DAM TO TELL CITY, IN	TOTAL MERCURY (FISH TISSUE)	5B
OHIO RIVER TRIBUTARIES	5140201	PERRY CO	INH5_16	OHIO RIVER - CANNELTON LOCKS AND DAM TO TELL CITY, IN	TOTAL MERCURY (WATER)	5A; 5B
OHIO RIVER TRIBUTARIES	5140201	PERRY CO	INH6_01	OHIO RIVER - TELL CITY, IN TO ANDERSON RIVER (IN)	DIOXIN (WATER)	5B
OHIO RIVER TRIBUTARIES	5140201	PERRY CO	INH6_01	OHIO RIVER - TELL CITY, IN TO ANDERSON RIVER (IN)	E. COLI	5A

Table A11: Indiana's finalized 303(d) List of Impaired Waters for the 2010 cycle.

BASIN	HYDROLOGIC UNIT CODE	COUNTY	ASSESSMENT UNIT ID	ASSESSMENT UNIT NAME	CAUSE OF IMPAIRMENT	2010 IRCAT
OHIO RIVER TRIBUTARIES	5140201	PERRY CO	INH6_01	OHIO RIVER - TELL CITY, IN TO ANDERSON RIVER (IN)	PCBS (WATER)	5B
OHIO RIVER TRIBUTARIES	5140201	PERRY CO	INH6_01	OHIO RIVER - TELL CITY, IN TO ANDERSON RIVER (IN)	TOTAL MERCURY (FISH TISSUE)	5B
OHIO RIVER TRIBUTARIES	5140201	PERRY CO	INH6_01	OHIO RIVER - TELL CITY, IN TO ANDERSON RIVER (IN)	TOTAL MERCURY (WATER)	5A; 5B
OHIO RIVER TRIBUTARIES	5140201	SPENCER CO	INH6_02	OHIO RIVER - ANDERSON RIVER (IN) TO CROOKED CREEK (IN)	DIOXIN (WATER)	5B
OHIO RIVER TRIBUTARIES	5140201	SPENCER CO	INH6_02	OHIO RIVER - ANDERSON RIVER (IN) TO CROOKED CREEK (IN)	E. COLI	5A
OHIO RIVER TRIBUTARIES	5140201	SPENCER CO	INH6_02	OHIO RIVER - ANDERSON RIVER (IN) TO CROOKED CREEK (IN)	PCBS (WATER)	5B
OHIO RIVER TRIBUTARIES	5140201	SPENCER CO	INH6_02	OHIO RIVER - ANDERSON RIVER (IN) TO CROOKED CREEK (IN)	TOTAL MERCURY (FISH TISSUE)	5B
OHIO RIVER TRIBUTARIES	5140201	SPENCER CO	INH6_02	OHIO RIVER - ANDERSON RIVER (IN) TO CROOKED CREEK (IN)	TOTAL MERCURY (WATER)	5A; 5B
OHIO RIVER TRIBUTARIES	5140201	SPENCER CO	INH6_03	OHIO RIVER - CROOKED CREEK (IN) TO YELLOW CREEK (KY) NEAR LE	DIOXIN (WATER)	5B
OHIO RIVER TRIBUTARIES	5140201	SPENCER CO	INH6_03	OHIO RIVER - CROOKED CREEK (IN) TO YELLOW CREEK (KY) NEAR LE	E. COLI	5A
OHIO RIVER TRIBUTARIES	5140201	SPENCER CO	INH6_03	OHIO RIVER - CROOKED CREEK (IN) TO YELLOW CREEK (KY) NEAR LE	PCBS (WATER)	5B
OHIO RIVER TRIBUTARIES	5140201	SPENCER CO	INH6_03	OHIO RIVER - CROOKED CREEK (IN) TO YELLOW CREEK (KY) NEAR LE	TOTAL MERCURY (FISH TISSUE)	5B
OHIO RIVER TRIBUTARIES	5140201	SPENCER CO	INH6_03	OHIO RIVER - CROOKED CREEK (IN) TO YELLOW CREEK (KY) NEAR LE	TOTAL MERCURY (WATER)	5A; 5B
OHIO RIVER TRIBUTARIES	5140201	SPENCER CO	INH6_04	OHIO RIVER - YELLOW CREEK (KY) NEAR LEWISPORT, KY TO GRANDVI	DIOXIN (WATER)	5B
OHIO RIVER TRIBUTARIES	5140201	SPENCER CO	INH6_04	OHIO RIVER - YELLOW CREEK (KY) NEAR LEWISPORT, KY TO GRANDVI	E. COLI	5A
OHIO RIVER TRIBUTARIES	5140201	SPENCER CO	INH6_04	OHIO RIVER - YELLOW CREEK (KY) NEAR LEWISPORT, KY TO GRANDVI	PCBS (WATER)	5B
OHIO RIVER TRIBUTARIES	5140201	SPENCER CO	INH6_04	OHIO RIVER - YELLOW CREEK (KY) NEAR LEWISPORT, KY TO GRANDVI	TOTAL MERCURY (FISH TISSUE)	5B

Table A11: Indiana's finalized 303(d) List of Impaired Waters for the 2010 cycle.

BASIN	HYDROLOGIC UNIT CODE	COUNTY	ASSESSMENT UNIT ID	ASSESSMENT UNIT NAME	CAUSE OF IMPAIRMENT	2010 IRCAT
OHIO RIVER TRIBUTARIES	5140201	SPENCER CO	INH6_04	OHIO RIVER - YELLOW CREEK (KY) NEAR LEWISPORT, KY TO GRANDVI	TOTAL MERCURY (WATER)	5A; 5B
OHIO RIVER TRIBUTARIES	5140201	SPENCER CO	INH6_05	OHIO RIVER - GRANDVIEW, IN TO ROCKPORT, IN	DIOXIN (WATER)	5B
OHIO RIVER TRIBUTARIES	5140201	SPENCER CO	INH6_05	OHIO RIVER - GRANDVIEW, IN TO ROCKPORT, IN	E. COLI	5A
OHIO RIVER TRIBUTARIES	5140201	SPENCER CO	INH6_05	OHIO RIVER - GRANDVIEW, IN TO ROCKPORT, IN	PCBS (WATER)	5B
OHIO RIVER TRIBUTARIES	5140201	SPENCER CO	INH6_05	OHIO RIVER - GRANDVIEW, IN TO ROCKPORT, IN	TOTAL MERCURY (FISH TISSUE)	5B
OHIO RIVER TRIBUTARIES	5140201	SPENCER CO	INH6_05	OHIO RIVER - GRANDVIEW, IN TO ROCKPORT, IN	TOTAL MERCURY (WATER)	5A; 5B
OHIO RIVER TRIBUTARIES	5140201	SPENCER CO	INH6_06	OHIO RIVER - ROCKPORT, IN TO YELLOW CREEK (KY) NEAR OWNESBOR	DIOXIN (WATER)	5B
OHIO RIVER TRIBUTARIES	5140201	SPENCER CO	INH6_06	OHIO RIVER - ROCKPORT, IN TO YELLOW CREEK (KY) NEAR OWNESBOR	E. COLI	5A
OHIO RIVER TRIBUTARIES	5140201	SPENCER CO	INH6_06	OHIO RIVER - ROCKPORT, IN TO YELLOW CREEK (KY) NEAR OWNESBOR	PCBS (WATER)	5B
OHIO RIVER TRIBUTARIES	5140201	SPENCER CO	INH6_06	OHIO RIVER - ROCKPORT, IN TO YELLOW CREEK (KY) NEAR OWNESBOR	TOTAL MERCURY (FISH TISSUE)	5B
OHIO RIVER TRIBUTARIES	5140201	SPENCER CO	INH6_06	OHIO RIVER - ROCKPORT, IN TO YELLOW CREEK (KY) NEAR OWNESBOR	TOTAL MERCURY (WATER)	5A; 5B
OHIO RIVER TRIBUTARIES	5140201	SPENCER CO	INH6_07	OHIO RIVER - YELLOW CREEK (KY) TO CANEY CREEK (IN)	DIOXIN (WATER)	5B
OHIO RIVER TRIBUTARIES	5140201	SPENCER CO	INH6_07	OHIO RIVER - YELLOW CREEK (KY) TO CANEY CREEK (IN)	E. COLI	5A
OHIO RIVER TRIBUTARIES	5140201	SPENCER CO	INH6_07	OHIO RIVER - YELLOW CREEK (KY) TO CANEY CREEK (IN)	PCBS (WATER)	5B
OHIO RIVER TRIBUTARIES	5140201	SPENCER CO	INH6_07	OHIO RIVER - YELLOW CREEK (KY) TO CANEY CREEK (IN)	TOTAL MERCURY (FISH TISSUE)	5B
OHIO RIVER TRIBUTARIES	5140201	SPENCER CO	INH6_07	OHIO RIVER - YELLOW CREEK (KY) TO CANEY CREEK (IN)	TOTAL MERCURY (WATER)	5A; 5B
OHIO RIVER TRIBUTARIES	5140201	SPENCER CO	INH6_08	OHIO RIVER - CANEY CREEK (IN) TO LITTLE PIGEON CREEK (IN)	DIOXIN (WATER)	5B
OHIO RIVER TRIBUTARIES	5140201	SPENCER CO	INH6_08	OHIO RIVER - CANEY CREEK (IN) TO LITTLE PIGEON CREEK (IN)	E. COLI	5A

Table A11: Indiana's finalized 303(d) List of Impaired Waters for the 2010 cycle.

BASIN	HYDROLOGIC UNIT CODE	COUNTY	ASSESSMENT UNIT ID	ASSESSMENT UNIT NAME	CAUSE OF IMPAIRMENT	2010 IRCAT
OHIO RIVER TRIBUTARIES	5140201	SPENCER CO	INH6_08	OHIO RIVER - CANEY CREEK (IN) TO LITTLE PIGEON CREEK (IN)	PCBS (WATER)	5B
OHIO RIVER TRIBUTARIES	5140201	SPENCER CO	INH6_08	OHIO RIVER - CANEY CREEK (IN) TO LITTLE PIGEON CREEK (IN)	TOTAL MERCURY (FISH TISSUE)	5B
OHIO RIVER TRIBUTARIES	5140201	SPENCER CO	INH6_08	OHIO RIVER - CANEY CREEK (IN) TO LITTLE PIGEON CREEK (IN)	TOTAL MERCURY (WATER)	5A; 5B
OHIO RIVER TRIBUTARIES	5140201	SPENCER CO	INH6_09	OHIO RIVER - LITTLE PIGEON CREEK (IN) TO FRENCH ISLANDS NOS	DIOXIN (WATER)	5B
OHIO RIVER TRIBUTARIES	5140201	SPENCER CO	INH6_09	OHIO RIVER - LITTLE PIGEON CREEK (IN) TO FRENCH ISLANDS NOS	E. COLI	5A
OHIO RIVER TRIBUTARIES	5140201	SPENCER CO	INH6_09	OHIO RIVER - LITTLE PIGEON CREEK (IN) TO FRENCH ISLANDS NOS	PCBS (WATER)	5B
OHIO RIVER TRIBUTARIES	5140201	SPENCER CO	INH6_09	OHIO RIVER - LITTLE PIGEON CREEK (IN) TO FRENCH ISLANDS NOS	TOTAL MERCURY (FISH TISSUE)	5B
OHIO RIVER TRIBUTARIES	5140201	SPENCER CO	INH6_09	OHIO RIVER - LITTLE PIGEON CREEK (IN) TO FRENCH ISLANDS NOS	TOTAL MERCURY (WATER)	5A; 5B
OHIO RIVER TRIBUTARIES	5140201	WARRICK CO	INH6_10	OHIO RIVER - FRENCH ISLANDS, NOS 1 AND 2 TO NEWBURGH LOCKS A	DIOXIN (WATER)	5B
OHIO RIVER TRIBUTARIES	5140201	WARRICK CO	INH6_10	OHIO RIVER - FRENCH ISLANDS, NOS 1 AND 2 TO NEWBURGH LOCKS A	E. COLI	5A
OHIO RIVER TRIBUTARIES	5140201	WARRICK CO	INH6_10	OHIO RIVER - FRENCH ISLANDS, NOS 1 AND 2 TO NEWBURGH LOCKS A	PCBS (WATER)	5B
OHIO RIVER TRIBUTARIES	5140201	WARRICK CO	INH6_10	OHIO RIVER - FRENCH ISLANDS, NOS 1 AND 2 TO NEWBURGH LOCKS A	TOTAL MERCURY (FISH TISSUE)	5B
OHIO RIVER TRIBUTARIES	5140201	WARRICK CO	INH6_10	OHIO RIVER - FRENCH ISLANDS, NOS 1 AND 2 TO NEWBURGH LOCKS A	TOTAL MERCURY (WATER)	5A; 5B
OHIO RIVER TRIBUTARIES	5140201	WARRICK CO	INH7_01	OHIO RIVER - NEWBURGH LOCKS AND DAM TO GREEN RIVER (KY)	DIOXIN (WATER)	5B
OHIO RIVER TRIBUTARIES	5140201	WARRICK CO	INH7_01	OHIO RIVER - NEWBURGH LOCKS AND DAM TO GREEN RIVER (KY)	DISSOLVED OXYGEN	5A
OHIO RIVER TRIBUTARIES	5140201	WARRICK CO	INH7_01	OHIO RIVER - NEWBURGH LOCKS AND DAM TO GREEN RIVER (KY)	E. COLI	5A
OHIO RIVER TRIBUTARIES	5140201	WARRICK CO	INH7_01	OHIO RIVER - NEWBURGH LOCKS AND DAM TO GREEN RIVER (KY)	PCBS (WATER)	5B
OHIO RIVER TRIBUTARIES	5140201	WARRICK CO	INH7_01	OHIO RIVER - NEWBURGH LOCKS AND DAM TO GREEN RIVER (KY)	TEMPERATURE	5A
OHIO RIVER TRIBUTARIES	5140201	WARRICK CO	INH7_01	OHIO RIVER - NEWBURGH LOCKS AND DAM TO GREEN RIVER (KY)	TOTAL MERCURY (FISH TISSUE)	5B

Table A11: Indiana's finalized 303(d) List of Impaired Waters for the 2010 cycle.

BASIN	HYDROLOGIC UNIT CODE	COUNTY	ASSESSMENT UNIT ID	ASSESSMENT UNIT NAME	CAUSE OF IMPAIRMENT	2010 IRCAT
OHIO RIVER TRIBUTARIES	5140201	WARRICK CO	INH7_01	OHIO RIVER - NEWBURGH LOCKS AND DAM TO GREEN RIVER (KY)	TOTAL MERCURY (WATER)	5A; 5B
OHIO RIVER TRIBUTARIES	5140202	VANDERBURGH CO	INH8_01	OHIO RIVER - EVANSVILLE, IN (UPSTREAM) TO EVANSVILLE, IN (D	DIOXIN (WATER)	5B
OHIO RIVER TRIBUTARIES	5140202	VANDERBURGH CO	INH8_01	OHIO RIVER - EVANSVILLE, IN (UPSTREAM) TO EVANSVILLE, IN (D	DISSOLVED OXYGEN	5A
OHIO RIVER TRIBUTARIES	5140202	VANDERBURGH CO	INH8_01	OHIO RIVER - EVANSVILLE, IN (UPSTREAM) TO EVANSVILLE, IN (D	PCBS (WATER)	5B
OHIO RIVER TRIBUTARIES	5140202	VANDERBURGH CO	INH8_01	OHIO RIVER - EVANSVILLE, IN (UPSTREAM) TO EVANSVILLE, IN (D	TEMPERATURE	5A
OHIO RIVER TRIBUTARIES	5140202	VANDERBURGH CO	INH8_01	OHIO RIVER - EVANSVILLE, IN (UPSTREAM) TO EVANSVILLE, IN (D	TOTAL MERCURY (FISH TISSUE)	5B
OHIO RIVER TRIBUTARIES	5140202	VANDERBURGH CO	INH8_01	OHIO RIVER - EVANSVILLE, IN (UPSTREAM) TO EVANSVILLE, IN (D	TOTAL MERCURY (WATER)	5A; 5B
OHIO RIVER TRIBUTARIES	5140202	VANDERBURGH CO	INH8_02	OHIO RIVER - EVANSVILLE, IN (DOWNSTREAM) TO HENDERSON, KY	DIOXIN (WATER)	5B
OHIO RIVER TRIBUTARIES	5140202	VANDERBURGH CO	INH8_02	OHIO RIVER - EVANSVILLE, IN (DOWNSTREAM) TO HENDERSON, KY	DISSOLVED OXYGEN	5A
OHIO RIVER TRIBUTARIES	5140202	VANDERBURGH CO	INH8_02	OHIO RIVER - EVANSVILLE, IN (DOWNSTREAM) TO HENDERSON, KY	E. COLI	5A
OHIO RIVER TRIBUTARIES	5140202	VANDERBURGH CO	INH8_02	OHIO RIVER - EVANSVILLE, IN (DOWNSTREAM) TO HENDERSON, KY	PCBS (WATER)	5B
OHIO RIVER TRIBUTARIES	5140202	VANDERBURGH CO	INH8_02	OHIO RIVER - EVANSVILLE, IN (DOWNSTREAM) TO HENDERSON, KY	TEMPERATURE	5A
OHIO RIVER TRIBUTARIES	5140202	VANDERBURGH CO	INH8_02	OHIO RIVER - EVANSVILLE, IN (DOWNSTREAM) TO HENDERSON, KY	TOTAL MERCURY (FISH TISSUE)	5B
OHIO RIVER TRIBUTARIES	5140202	VANDERBURGH CO	INH8_02	OHIO RIVER - EVANSVILLE, IN (DOWNSTREAM) TO HENDERSON, KY	TOTAL MERCURY (WATER)	5A; 5B
OHIO RIVER TRIBUTARIES	5140202	VANDERBURGH CO	INH8_03	OHIO RIVER - HENDERSON, KY TO CANOE CREEK (KY)	DIOXIN (WATER)	5B

Table A11: Indiana's finalized 303(d) List of Impaired Waters for the 2010 cycle.

BASIN	HYDROLOGIC UNIT CODE	COUNTY	ASSESSMENT UNIT ID	ASSESSMENT UNIT NAME	CAUSE OF IMPAIRMENT	2010 IRCAT
OHIO RIVER TRIBUTARIES	5140202	VANDERBURGH CO	INH8_03	OHIO RIVER - HENDERSON, KY TO CANOE CREEK (KY)	DISSOLVED OXYGEN	5A
OHIO RIVER TRIBUTARIES	5140202	VANDERBURGH CO	INH8_03	OHIO RIVER - HENDERSON, KY TO CANOE CREEK (KY)	E. COLI	5A
OHIO RIVER TRIBUTARIES	5140202	VANDERBURGH CO	INH8_03	OHIO RIVER - HENDERSON, KY TO CANOE CREEK (KY)	PCBS (WATER)	5B
OHIO RIVER TRIBUTARIES	5140202	VANDERBURGH CO	INH8_03	OHIO RIVER - HENDERSON, KY TO CANOE CREEK (KY)	TEMPERATURE	5A
OHIO RIVER TRIBUTARIES	5140202	VANDERBURGH CO	INH8_03	OHIO RIVER - HENDERSON, KY TO CANOE CREEK (KY)	TOTAL MERCURY (FISH TISSUE)	5B
OHIO RIVER TRIBUTARIES	5140202	VANDERBURGH CO	INH8_03	OHIO RIVER - HENDERSON, KY TO CANOE CREEK (KY)	TOTAL MERCURY (WATER)	5A; 5B
OHIO RIVER TRIBUTARIES	5140202	VANDERBURGH CO	INH8_04	OHIO RIVER - CANOE CREEK (KY) TO BAYOU CREEK (IN)	DIOXIN (WATER)	5B
OHIO RIVER TRIBUTARIES	5140202	VANDERBURGH CO	INH8_04	OHIO RIVER - CANOE CREEK (KY) TO BAYOU CREEK (IN)	DISSOLVED OXYGEN	5A
OHIO RIVER TRIBUTARIES	5140202	VANDERBURGH CO	INH8_04	OHIO RIVER - CANOE CREEK (KY) TO BAYOU CREEK (IN)	E. COLI	5A
OHIO RIVER TRIBUTARIES	5140202	VANDERBURGH CO	INH8_04	OHIO RIVER - CANOE CREEK (KY) TO BAYOU CREEK (IN)	PCBS (WATER)	5B
OHIO RIVER TRIBUTARIES	5140202	VANDERBURGH CO	INH8_04	OHIO RIVER - CANOE CREEK (KY) TO BAYOU CREEK (IN)	TEMPERATURE	5A
OHIO RIVER TRIBUTARIES	5140202	VANDERBURGH CO	INH8_04	OHIO RIVER - CANOE CREEK (KY) TO BAYOU CREEK (IN)	TOTAL MERCURY (FISH TISSUE)	5B
OHIO RIVER TRIBUTARIES	5140202	VANDERBURGH CO	INH8_04	OHIO RIVER - CANOE CREEK (KY) TO BAYOU CREEK (IN)	TOTAL MERCURY (WATER)	5A; 5B
OHIO RIVER TRIBUTARIES	5140202	POSEY CO	INH8_05	OHIO RIVER - BAYOU CREEK (IN) TO DS END OF OHIO RIVER CHANNE	DIOXIN (WATER)	5B
OHIO RIVER TRIBUTARIES	5140202	POSEY CO	INH8_05	OHIO RIVER - BAYOU CREEK (IN) TO DS END OF OHIO RIVER CHANNE	DISSOLVED OXYGEN	5A
OHIO RIVER TRIBUTARIES	5140202	POSEY CO	INH8_05	OHIO RIVER - BAYOU CREEK (IN) TO DS END OF OHIO RIVER CHANNE	E. COLI	5A
OHIO RIVER TRIBUTARIES	5140202	POSEY CO	INH8_05	OHIO RIVER - BAYOU CREEK (IN) TO DS END OF OHIO RIVER CHANNE	PCBS (WATER)	5B
OHIO RIVER TRIBUTARIES	5140202	POSEY CO	INH8_05	OHIO RIVER - BAYOU CREEK (IN) TO DS END OF OHIO RIVER CHANNE	TEMPERATURE	5A
OHIO RIVER TRIBUTARIES	5140202	POSEY CO	INH8_05	OHIO RIVER - BAYOU CREEK (IN) TO DS END OF OHIO RIVER CHANNE	TOTAL MERCURY (FISH TISSUE)	5B

Table A11: Indiana's finalized 303(d) List of Impaired Waters for the 2010 cycle.

BASIN	HYDROLOGIC UNIT CODE	COUNTY	ASSESSMENT UNIT ID	ASSESSMENT UNIT NAME	CAUSE OF IMPAIRMENT	2010 IRCAT
OHIO RIVER TRIBUTARIES	5140202	POSEY CO	INH8_05	OHIO RIVER - BAYOU CREEK (IN) TO DS END OF OHIO RIVER CHANNE	TOTAL MERCURY (WATER)	5A; 5B
OHIO RIVER TRIBUTARIES	5140202	POSEY CO	INH8_06	OHIO RIVER - OHIO RIVER CHANNEL SOUTH OF DIAMOND ISLAND	DIOXIN (WATER)	5B
OHIO RIVER TRIBUTARIES	5140202	POSEY CO	INH8_06	OHIO RIVER - OHIO RIVER CHANNEL SOUTH OF DIAMOND ISLAND	DISSOLVED OXYGEN	5A
OHIO RIVER TRIBUTARIES	5140202	POSEY CO	INH8_06	OHIO RIVER - OHIO RIVER CHANNEL SOUTH OF DIAMOND ISLAND	E. COLI	5A
OHIO RIVER TRIBUTARIES	5140202	POSEY CO	INH8_06	OHIO RIVER - OHIO RIVER CHANNEL SOUTH OF DIAMOND ISLAND	PCBS (WATER)	5B
OHIO RIVER TRIBUTARIES	5140202	POSEY CO	INH8_06	OHIO RIVER - OHIO RIVER CHANNEL SOUTH OF DIAMOND ISLAND	TEMPERATURE	5A
OHIO RIVER TRIBUTARIES	5140202	POSEY CO	INH8_06	OHIO RIVER - OHIO RIVER CHANNEL SOUTH OF DIAMOND ISLAND	TOTAL MERCURY (FISH TISSUE)	5B
OHIO RIVER TRIBUTARIES	5140202	POSEY CO	INH8_06	OHIO RIVER - OHIO RIVER CHANNEL SOUTH OF DIAMOND ISLAND	TOTAL MERCURY (WATER)	5A; 5B
OHIO RIVER TRIBUTARIES	5140202	POSEY CO	INH8_07	OHIO RIVER - DS END OF DIAMOND ISLAND TO MOUNT VERNON, IN	DIOXIN (WATER)	5B
OHIO RIVER TRIBUTARIES	5140202	POSEY CO	INH8_07	OHIO RIVER - DS END OF DIAMOND ISLAND TO MOUNT VERNON, IN	DISSOLVED OXYGEN	5A
OHIO RIVER TRIBUTARIES	5140202	POSEY CO	INH8_07	OHIO RIVER - DS END OF DIAMOND ISLAND TO MOUNT VERNON, IN	E. COLI	5A
OHIO RIVER TRIBUTARIES	5140202	POSEY CO	INH8_07	OHIO RIVER - DS END OF DIAMOND ISLAND TO MOUNT VERNON, IN	PCBS (WATER)	5B
OHIO RIVER TRIBUTARIES	5140202	POSEY CO	INH8_07	OHIO RIVER - DS END OF DIAMOND ISLAND TO MOUNT VERNON, IN	TEMPERATURE	5A
OHIO RIVER TRIBUTARIES	5140202	POSEY CO	INH8_07	OHIO RIVER - DS END OF DIAMOND ISLAND TO MOUNT VERNON, IN	TOTAL MERCURY (FISH TISSUE)	5B
OHIO RIVER TRIBUTARIES	5140202	POSEY CO	INH8_07	OHIO RIVER - DS END OF DIAMOND ISLAND TO MOUNT VERNON, IN	TOTAL MERCURY (WATER)	5A; 5B
OHIO RIVER TRIBUTARIES	5140202	POSEY CO	INH8_08	OHIO RIVER - MOUNT VERNON, IN TO DS END OF OHIO RIVER CHANNE	DIOXIN (WATER)	5B
OHIO RIVER TRIBUTARIES	5140202	POSEY CO	INH8_08	OHIO RIVER - MOUNT VERNON, IN TO DS END OF OHIO RIVER CHANNE	DISSOLVED OXYGEN	5A
OHIO RIVER TRIBUTARIES	5140202	POSEY CO	INH8_08	OHIO RIVER - MOUNT VERNON, IN TO DS END OF OHIO RIVER CHANNE	E. COLI	5A
OHIO RIVER TRIBUTARIES	5140202	POSEY CO	INH8_08	OHIO RIVER - MOUNT VERNON, IN TO DS END OF OHIO RIVER CHANNE	PCBS (WATER)	5B

Table A11: Indiana's finalized 303(d) List of Impaired Waters for the 2010 cycle.

BASIN	HYDROLOGIC UNIT CODE	COUNTY	ASSESSMENT UNIT ID	ASSESSMENT UNIT NAME	CAUSE OF IMPAIRMENT	2010 IRCAT
OHIO RIVER TRIBUTARIES	5140202	POSEY CO	INH8_08	OHIO RIVER - MOUNT VERNON, IN TO DS END OF OHIO RIVER CHANNE	TEMPERATURE	5A
OHIO RIVER TRIBUTARIES	5140202	POSEY CO	INH8_08	OHIO RIVER - MOUNT VERNON, IN TO DS END OF OHIO RIVER CHANNE	TOTAL MERCURY (FISH TISSUE)	5B
OHIO RIVER TRIBUTARIES	5140202	POSEY CO	INH8_08	OHIO RIVER - MOUNT VERNON, IN TO DS END OF OHIO RIVER CHANNE	TOTAL MERCURY (WATER)	5A; 5B
OHIO RIVER TRIBUTARIES	5140202	POSEY CO	INH8_09	OHIO RIVER CHANNEL EAST OF SLIM ISLAND	DIOXIN (WATER)	5B
OHIO RIVER TRIBUTARIES	5140202	POSEY CO	INH8_09	OHIO RIVER CHANNEL EAST OF SLIM ISLAND	DISSOLVED OXYGEN	5A
OHIO RIVER TRIBUTARIES	5140202	POSEY CO	INH8_09	OHIO RIVER CHANNEL EAST OF SLIM ISLAND	E. COLI	5A
OHIO RIVER TRIBUTARIES	5140202	POSEY CO	INH8_09	OHIO RIVER CHANNEL EAST OF SLIM ISLAND	PCBS (WATER)	5B
OHIO RIVER TRIBUTARIES	5140202	POSEY CO	INH8_09	OHIO RIVER CHANNEL EAST OF SLIM ISLAND	TEMPERATURE	5A
OHIO RIVER TRIBUTARIES	5140202	POSEY CO	INH8_09	OHIO RIVER CHANNEL EAST OF SLIM ISLAND	TOTAL MERCURY (FISH TISSUE)	5B
OHIO RIVER TRIBUTARIES	5140202	POSEY CO	INH8_09	OHIO RIVER CHANNEL EAST OF SLIM ISLAND	TOTAL MERCURY (WATER)	5A; 5B
OHIO RIVER TRIBUTARIES	5140202	POSEY CO	INH8_10	OHIO RIVER - DS END OF SLIM ISLAND TO HOVEY LAKE DRAIN (IN)	DIOXIN (WATER)	5B
OHIO RIVER TRIBUTARIES	5140202	POSEY CO	INH8_10	OHIO RIVER - DS END OF SLIM ISLAND TO HOVEY LAKE DRAIN (IN)	DISSOLVED OXYGEN	5A
OHIO RIVER TRIBUTARIES	5140202	POSEY CO	INH8_10	OHIO RIVER - DS END OF SLIM ISLAND TO HOVEY LAKE DRAIN (IN)	E. COLI	5A
OHIO RIVER TRIBUTARIES	5140202	POSEY CO	INH8_10	OHIO RIVER - DS END OF SLIM ISLAND TO HOVEY LAKE DRAIN (IN)	PCBS (WATER)	5B
OHIO RIVER TRIBUTARIES	5140202	POSEY CO	INH8_10	OHIO RIVER - DS END OF SLIM ISLAND TO HOVEY LAKE DRAIN (IN)	TEMPERATURE	5A
OHIO RIVER TRIBUTARIES	5140202	POSEY CO	INH8_10	OHIO RIVER - DS END OF SLIM ISLAND TO HOVEY LAKE DRAIN (IN)	TOTAL MERCURY (FISH TISSUE)	5B
OHIO RIVER TRIBUTARIES	5140202	POSEY CO	INH8_10	OHIO RIVER - DS END OF SLIM ISLAND TO HOVEY LAKE DRAIN (IN)	TOTAL MERCURY (WATER)	5A; 5B
OHIO RIVER TRIBUTARIES	5140202	POSEY CO	INH8_11	OHIO RIVER - HOVEY LAKE DRAIN (IN) TO LOST CREEK (JOHN T. MY	DIOXIN (WATER)	5B
OHIO RIVER TRIBUTARIES	5140202	POSEY CO	INH8_11	OHIO RIVER - HOVEY LAKE DRAIN (IN) TO LOST CREEK (JOHN T. MY	DISSOLVED OXYGEN	5A
OHIO RIVER TRIBUTARIES	5140202	POSEY CO	INH8_11	OHIO RIVER - HOVEY LAKE DRAIN (IN) TO LOST CREEK (JOHN T. MY	PCBS (WATER)	5B

Table A11: Indiana's finalized 303(d) List of Impaired Waters for the 2010 cycle.

BASIN	HYDROLOGIC UNIT CODE	COUNTY	ASSESSMENT UNIT ID	ASSESSMENT UNIT NAME	CAUSE OF IMPAIRMENT	2010 IRCAT
OHIO RIVER TRIBUTARIES	5140202	POSEY CO	INH8_11	OHIO RIVER - HOVEY LAKE DRAIN (IN) TO LOST CREEK (JOHN T. MY	TEMPERATURE	5A
OHIO RIVER TRIBUTARIES	5140202	POSEY CO	INH8_11	OHIO RIVER - HOVEY LAKE DRAIN (IN) TO LOST CREEK (JOHN T. MY	TOTAL MERCURY (FISH TISSUE)	5B
OHIO RIVER TRIBUTARIES	5140202	POSEY CO	INH8_11	OHIO RIVER - HOVEY LAKE DRAIN (IN) TO LOST CREEK (JOHN T. MY	TOTAL MERCURY (WATER)	5A; 5B
OHIO RIVER TRIBUTARIES	5140202	POSEY CO	INH8_12	OHIO RIVER - LOST CREEK (KY) TO UNIONTOWN (JOHN T. MYERS) LO	DIOXIN (WATER)	5B
OHIO RIVER TRIBUTARIES	5140202	POSEY CO	INH8_12	OHIO RIVER - LOST CREEK (KY) TO UNIONTOWN (JOHN T. MYERS) LO	DISSOLVED OXYGEN	5A
OHIO RIVER TRIBUTARIES	5140202	POSEY CO	INH8_12	OHIO RIVER - LOST CREEK (KY) TO UNIONTOWN (JOHN T. MYERS) LO	PCBS (WATER)	5B
OHIO RIVER TRIBUTARIES	5140202	POSEY CO	INH8_12	OHIO RIVER - LOST CREEK (KY) TO UNIONTOWN (JOHN T. MYERS) LO	TEMPERATURE	5A
OHIO RIVER TRIBUTARIES	5140202	POSEY CO	INH8_12	OHIO RIVER - LOST CREEK (KY) TO UNIONTOWN (JOHN T. MYERS) LO	TOTAL MERCURY (FISH TISSUE)	5B
OHIO RIVER TRIBUTARIES	5140202	POSEY CO	INH8_12	OHIO RIVER - LOST CREEK (KY) TO UNIONTOWN (JOHN T. MYERS) LO	TOTAL MERCURY (WATER)	5A; 5B
OHIO RIVER TRIBUTARIES	5140202	POSEY CO	INH9_01	OHIO RIVER - UNIONTOWN (JOHN T. MYERS) LOCKS AND DAM TO WABA	DIOXIN (WATER)	5B
OHIO RIVER TRIBUTARIES	5140202	POSEY CO	INH9_01	OHIO RIVER - UNIONTOWN (JOHN T. MYERS) LOCKS AND DAM TO WABA	DISSOLVED OXYGEN	5A
OHIO RIVER TRIBUTARIES	5140202	POSEY CO	INH9_01	OHIO RIVER - UNIONTOWN (JOHN T. MYERS) LOCKS AND DAM TO WABA	PCBS (WATER)	5B
OHIO RIVER TRIBUTARIES	5140202	POSEY CO	INH9_01	OHIO RIVER - UNIONTOWN (JOHN T. MYERS) LOCKS AND DAM TO WABA	TEMPERATURE	5A
OHIO RIVER TRIBUTARIES	5140202	POSEY CO	INH9_01	OHIO RIVER - UNIONTOWN (JOHN T. MYERS) LOCKS AND DAM TO WABA	TOTAL MERCURY (FISH TISSUE)	5B
OHIO RIVER TRIBUTARIES	5140202	POSEY CO	INH9_01	OHIO RIVER - UNIONTOWN (JOHN T. MYERS) LOCKS AND DAM TO WABA	TOTAL MERCURY (WATER)	5A; 5B

Table A11: Indiana's finalized 303(d) List of Impaired Waters for the 2010 cycle.

BASIN	HYDROLOGIC UNIT CODE	COUNTY	ASSESSMENT UNIT ID	ASSESSMENT UNIT NAME	CAUSE OF IMPAIRMENT	2010 IRCAT
GREAT LAKES	4050001090020	STEUBEN CO	INJ0192_00	CROOKED CREEK/OTTER LAKES	IMPAIRED BIOTIC COMMUNITIES	5A
GREAT LAKES	4050001090050	STEUBEN CO	INJ0195_00	FAWN RIVER-ORLAND	E. COLI	5A
GREAT LAKES	4050001110030	STEUBEN CO	INJ01B3_T1032	PIGEON CREEK	E. COLI	5A
GREAT LAKES	4050001110030	STEUBEN CO	INJ01B3_T1033	MUD CREEK	CHLORIDE	5A
GREAT LAKES	4050001110040	STEUBEN CO	INJ01B4_T1297	PIGEON CREEK	E. COLI	5A
GREAT LAKES	4050001110040	STEUBEN CO	INJ01B4_T1297	PIGEON CREEK	IMPAIRED BIOTIC COMMUNITIES	5A
GREAT LAKES	4050001110080	STEUBEN CO	INJ01B8_T1027	PIGEON CREEK	IMPAIRED BIOTIC COMMUNITIES	5A
GREAT LAKES	4050001110100	STEUBEN CO	INJ01BA_T1309	TURKEY CREEK - STUMP DT	E. COLI	5A
GREAT LAKES	4050001110110	LAGRANGE CO	INJ01BB_T1007	TURKEY CREEK - UNNAMED TRIBUTARY	DISSOLVED OXYGEN	5A
GREAT LAKES	4050001110110	LAGRANGE CO	INJ01BB_T1007	TURKEY CREEK - UNNAMED TRIBUTARY	E. COLI	5A
GREAT LAKES	4050001110110	LAGRANGE CO	INJ01BB_T1007	TURKEY CREEK - UNNAMED TRIBUTARY	IMPAIRED BIOTIC COMMUNITIES	5A
GREAT LAKES	4050001110120	LAGRANGE CO	INJ01BC_T1298	PIGEON CREEK	E. COLI	5A
GREAT LAKES	4050001120010	LAGRANGE CO	INJ01C1_03	PIGEON RIVER (DOWNSTREAM OF ONTARIO MILLPOND)	E. COLI	5A
GREAT LAKES	4050001120020	LAGRANGE CO	INJ01C2_00	FLY CREEK-HEADWATERS (LAGRANGE)	E. COLI	5A
GREAT LAKES	4050001120050	LAGRANGE CO	INJ01C5_01	PIGEON RIVER	E. COLI	5A
GREAT LAKES	4050001120060	LAGRANGE CO	INJ01C6_01	PIGEON RIVER (UPSTREAM OF SCOTT, IN)	PCBS (FISH TISSUE)	5B
GREAT LAKES	4050001120060	LAGRANGE CO	INJ01C6_02	PIGEON RIVER (DOWNSTREAM OF SCOTT, IN)	E. COLI	5A
GREAT LAKES	4050001120060	LAGRANGE CO	INJ01C6_02	PIGEON RIVER (DOWNSTREAM OF SCOTT, IN)	PCBS (FISH TISSUE)	5B
GREAT LAKES	4050001120060	LAGRANGE CO	INJ01C6_T1001	VAN NATTA DITCH	PCBS (FISH TISSUE)	5B
GREAT LAKES	4050001120060	LAGRANGE CO	INJ01C6_T1001A	VAN NATTA DITCH - UNNAMED TRIBUTARY	PCBS (FISH TISSUE)	5B
GREAT LAKES	4050001130030	ELKHART CO	INJ01D3_M1012	ST. JOSEPH RIVER	PCBS (FISH TISSUE)	5B
GREAT LAKES	4050001130030	ELKHART CO	INJ01D3_M1012	ST. JOSEPH RIVER	TOTAL MERCURY (FISH TISSUE)	5B
GREAT LAKES	4050001140010	LAGRANGE CO	INJ01E1_T1301	EMMA CREEK TRIB	AMMONIA	5A
GREAT LAKES	4050001140010	LAGRANGE CO	INJ01E1_T1301	EMMA CREEK TRIB	IMPAIRED BIOTIC COMMUNITIES	5A
GREAT LAKES	4050001140040	LAGRANGE CO	INJ01E4_T1302	LITTLE ELKHART RIVER	E. COLI	5A
GREAT LAKES	4050001140060	ELKHART CO	INJ01E6_T1303	LITTLE ELKHART RIVER	E. COLI	5A

Table A11: Indiana's finalized 303(d) List of Impaired Waters for the 2010 cycle.

BASIN	HYDROLOGIC UNIT CODE	COUNTY	ASSESSMENT UNIT ID	ASSESSMENT UNIT NAME	CAUSE OF IMPAIRMENT	2010 IRCAT
GREAT LAKES	4050001140070	ELKHART CO	INJ01E7_T1311	LITTLE ELKHART RIVER	E. COLI	5A
GREAT LAKES	4050001150010	ELKHART CO	INJ01F1_M1011	ST. JOSEPH RIVER	PCBS (FISH TISSUE)	5B
GREAT LAKES	4050001150020	ELKHART CO	INJ01F2_M1010	ST. JOSEPH RIVER	PCBS (FISH TISSUE)	5B
GREAT LAKES	4050001150030	ELKHART CO	INJ01F3_00	PINE CREEK-NORTH/SOUTH FORKS	E. COLI	5A
GREAT LAKES	4050001150050	ELKHART CO	INJ01F5_M1009	ST. JOSEPH RIVER	PCBS (FISH TISSUE)	5B
GREAT LAKES	4050001160060	ELKHART CO	INJ01G6_00	CHRISTIANA CREEK-OUTLET (MICHIGAN)	PCBS (FISH TISSUE)	5B
GREAT LAKES	4050001170070	NOBLE CO	INJ01H7_01	GRETZINGER DITCH (HEADWATER)	E. COLI	5A
GREAT LAKES	4050001170070	NOBLE CO	INJ01H7_01	GRETZINGER DITCH (HEADWATER)	IMPAIRED BIOTIC COMMUNITIES	5A
GREAT LAKES	4050001170080	NOBLE CO	INJ01H8_T1312	NORTH BRANCH ELKHART RIVER AND TRIBS	E. COLI	5A
GREAT LAKES	4050001180020	NOBLE CO	INJ01J2_01	CAROL CREEK	E. COLI	5A
GREAT LAKES	4050001180020	NOBLE CO	INJ01J2_01	CAROL CREEK	IMPAIRED BIOTIC COMMUNITIES	5A
GREAT LAKES	4050001180040	NOBLE CO	INJ01J4_T1313	CROFT DITCH	E. COLI	5A
GREAT LAKES	4050001180050	NOBLE CO	INJ01J5_T1314	SOUTH BRANCH ELKHART RIVER	E. COLI	5A
GREAT LAKES	4050001180060	NOBLE CO	INJ01J6_T1315	SOUTH BRANCH ELKHART RIVER	E. COLI	5A
GREAT LAKES	4050001190010	NOBLE CO	INJ01K1_T1019	ELKHART RIVER	E. COLI	5A
GREAT LAKES	4050001190020	NOBLE CO	INJ01K2_T1018	ELKHART RIVER	E. COLI	5A
GREAT LAKES	4050001190030	ELKHART CO	INJ01K3_01	STONY CREEK (UPSTREAM OF MILLERSBURG, IN)	E. COLI	5A
GREAT LAKES	4050001190030	ELKHART CO	INJ01K3_02	STONY CREEK (DOWNSTREAM OF MILLERSBURG, IN)	E. COLI	5A
GREAT LAKES	4050001190040	ELKHART CO	INJ01K4_T1017	ELKHART RIVER	E. COLI	5A
GREAT LAKES	4050001190060	KOSCIUSKO CO	INJ01K6_01	MAYER DITCH	CHLORIDE	5A
GREAT LAKES	4050001190060	KOSCIUSKO CO	INJ01K6_01	MAYER DITCH	DISSOLVED OXYGEN	5A
GREAT LAKES	4050001190060	KOSCIUSKO CO	INJ01K6_01	MAYER DITCH	E. COLI	5A
GREAT LAKES	4050001190060	KOSCIUSKO CO	INJ01K6_01	MAYER DITCH	IMPAIRED BIOTIC COMMUNITIES	5A
GREAT LAKES	4050001190060	KOSCIUSKO CO	INJ01K6_01	MAYER DITCH	NUTRIENTS	5A
GREAT LAKES	4050001190060	ELKHART CO	INJ01K6_02	SOLOMON CREEK	E. COLI	5A
GREAT LAKES	4050001190070	ELKHART CO	INJ01K7_T1016	ELKHART RIVER	E. COLI	5A
GREAT LAKES	4050001200020	KOSCIUSKO CO	INJ01M2_01	MAYER DITCH	CHLORIDE	5A
GREAT LAKES	4050001200020	KOSCIUSKO CO	INJ01M2_01	MAYER DITCH	DISSOLVED OXYGEN	5A
GREAT LAKES	4050001200020	KOSCIUSKO CO	INJ01M2_01	MAYER DITCH	IMPAIRED BIOTIC COMMUNITIES	5A

Table A11: Indiana's finalized 303(d) List of Impaired Waters for the 2010 cycle.

BASIN	HYDROLOGIC UNIT CODE	COUNTY	ASSESSMENT UNIT ID	ASSESSMENT UNIT NAME	CAUSE OF IMPAIRMENT	2010 IRCAT
GREAT LAKES	4050001200020	KOSCIUSKO CO	INJ01M2_01	MAYER DITCH	NUTRIENTS	5A
GREAT LAKES	4050001200030	KOSCIUSKO CO	INJ01M3_00	TURKEY CREEK-SKINNER/HOOPINGARNER DITCHES	E. COLI	5A
GREAT LAKES	4050001200050	KOSCIUSKO CO	INJ01M5_T1318	TURKEY CREEK	E. COLI	5A
GREAT LAKES	4050001200050	KOSCIUSKO CO	INJ01M5_T1318	TURKEY CREEK	IMPAIRED BIOTIC COMMUNITIES	5A
GREAT LAKES	4050001200060	KOSCIUSKO CO	INJ01M6_02	OMAR-NEFF DITCH (EAST OF FULLER ARM DITCH)	E. COLI	5A
GREAT LAKES	4050001200060	KOSCIUSKO CO	INJ01M6_02	OMAR-NEFF DITCH (EAST OF FULLER ARM DITCH)	IMPAIRED BIOTIC COMMUNITIES	5A
GREAT LAKES	4050001200060	KOSCIUSKO CO	INJ01M6_03	TURKEY CREEK	E. COLI	5A
GREAT LAKES	4050001200070	ELKHART CO	INJ01M7_01	BERLIN COURT DITCH (UPSTREAM OF AMISH ACRES)	DISSOLVED OXYGEN	5A
GREAT LAKES	4050001200070	ELKHART CO	INJ01M7_01	BERLIN COURT DITCH (UPSTREAM OF AMISH ACRES)	E. COLI	5A
GREAT LAKES	4050001200070	ELKHART CO	INJ01M7_01	BERLIN COURT DITCH (UPSTREAM OF AMISH ACRES)	NUTRIENTS	5A
GREAT LAKES	4050001200080	ELKHART CO	INJ01M8_01	TURKEY CREEK	E. COLI	5A
GREAT LAKES	4050001200090	ELKHART CO	INJ01M9_00	DAUSMAN DITCH	IMPAIRED BIOTIC COMMUNITIES	5A
GREAT LAKES	4050001200100	ELKHART CO	INJ01MA_T1321	TURKEY CREEK	E. COLI	5A
GREAT LAKES	4050001210010	ELKHART CO	INJ01N1_T1015	ELKHART RIVER	E. COLI	5A
GREAT LAKES	4050001210020	ELKHART CO	INJ01N2_01	ROCK RUN CREEK (UPPER)	E. COLI	5A
GREAT LAKES	4050001210020	ELKHART CO	INJ01N2_02	ROCK RUN CREEK (MIDDLE)	E. COLI	5A
GREAT LAKES	4050001210020	ELKHART CO	INJ01N2_03	ROCK RUN CREEK (LOWER)	E. COLI	5A
GREAT LAKES	4050001210030	ELKHART CO	INJ01N3_T1322	ROCK RUN CREEK AND TRIBS	E. COLI	5A
GREAT LAKES	4050001210060	ELKHART CO	INJ01N6_M1008	ST. JOSEPH RIVER	PCBS (FISH TISSUE)	5B
GREAT LAKES	4050001210060	ELKHART CO	INJ01N6_T1013	ELKHART RIVER	E. COLI	5A
GREAT LAKES	4050001210060	ELKHART CO	INJ01N6_T1013	ELKHART RIVER	PCBS (FISH TISSUE)	5B
GREAT LAKES	4050001200000	ELKHART CO	INJ01P1_M1007	ST. JOSEPH RIVER	FREE CYANIDE	5A
GREAT LAKES	4050001220010	ELKHART CO	INJ01P1_M1007	ST. JOSEPH RIVER	PCBS (FISH TISSUE)	5B
GREAT LAKES	4050001200020	KOSCIUSKO CO	INJ01P1023_00	WAWASEE, LAKE	PCBS (FISH TISSUE)	5B
GREAT LAKES	4050001170030	LAGRANGE CO	INJ01P1025_00	OLIVER LAKE	PCBS (FISH TISSUE)	5B
GREAT LAKES	4050001170030	LAGRANGE CO	INJ01P1025_00	OLIVER LAKE	TOTAL MERCURY (FISH TISSUE)	5B

Table A11: Indiana's finalized 303(d) List of Impaired Waters for the 2010 cycle.

BASIN	HYDROLOGIC UNIT CODE	COUNTY	ASSESSMENT UNIT ID	ASSESSMENT UNIT NAME	CAUSE OF IMPAIRMENT	2010 IRCAT
GREAT LAKES	4050001170030	LAGRANGE CO	INJ01P1026_00	OLIN LAKE	PCBS (FISH TISSUE)	5B
GREAT LAKES	4050001170030	LAGRANGE CO	INJ01P1026_00	OLIN LAKE	TOTAL MERCURY (FISH TISSUE)	5B
GREAT LAKES	4050001090020	STEUBEN CO	INJ01P1036_00	SNOW LAKE	IMPAIRED BIOTIC COMMUNITIES	5A
GREAT LAKES	4050001090020	STEUBEN CO	INJ01P1037_00	MARSH LAKE	IMPAIRED BIOTIC COMMUNITIES	5A
GREAT LAKES	4050001090020	STEUBEN CO	INJ01P1037_00	MARSH LAKE	TOTAL MERCURY (FISH TISSUE)	5B
GREAT LAKES	4050001090030	STEUBEN CO	INJ01P1038_00	JAMES, LAKE	IMPAIRED BIOTIC COMMUNITIES	5A
GREAT LAKES	4050001090030	STEUBEN CO	INJ01P1038_00	JAMES, LAKE	PCBS (FISH TISSUE)	5B
GREAT LAKES	4050001090030	STEUBEN CO	INJ01P1038_00	JAMES, LAKE	TOTAL MERCURY (FISH TISSUE)	5B
GREAT LAKES	4050001090030	STEUBEN CO	INJ01P1039_00	JIMMERSON LAKE	IMPAIRED BIOTIC COMMUNITIES	5A
GREAT LAKES	4050001090030	STEUBEN CO	INJ01P1039_00	JIMMERSON LAKE	TOTAL MERCURY (FISH TISSUE)	5B
GREAT LAKES	4050001090020	STEUBEN CO	INJ01P1050_00	BIG OTTER LAKE	IMPAIRED BIOTIC COMMUNITIES	5A
GREAT LAKES	4050001090020	STEUBEN CO	INJ01P1053_00	SEVEN SISTERS LAKES	IMPAIRED BIOTIC COMMUNITIES	5A
GREAT LAKES	4050001110040	STEUBEN CO	INJ01P1075_00	FOX LAKE	PCBS (FISH TISSUE)	5B
GREAT LAKES	4050001110040	STEUBEN CO	INJ01P1075_00	FOX LAKE	TOTAL MERCURY (FISH TISSUE)	5B
GREAT LAKES	4050001110040	STEUBEN CO	INJ01P1080_00	LONG LAKE	PHOSPHORUS	5A
GREAT LAKES	4050001110040	STEUBEN CO	INJ01P1082_00	PLEASANT LAKE	PCBS (FISH TISSUE)	5B
GREAT LAKES	4050001110040	STEUBEN CO	INJ01P1083_00	MESERVE LAKE	IMPAIRED BIOTIC COMMUNITIES	5A
GREAT LAKES	4050001110090	DEKALB CO	INJ01P1088_00	UPPER STORY LAKE	PCBS (FISH TISSUE)	5B
GREAT LAKES	4050001110110	STEUBEN CO	INJ01P1091_00	MCCLISH LAKE	TOTAL MERCURY (FISH TISSUE)	5B
GREAT LAKES	4050001110110	LAGRANGE CO	INJ01P1093_00	LAKE OF THE WOODS	IMPAIRED BIOTIC COMMUNITIES	5A
GREAT LAKES	4050001110110	LAGRANGE CO	INJ01P1093_00	LAKE OF THE WOODS	TOTAL MERCURY (FISH TISSUE)	5B

Table A11: Indiana's finalized 303(d) List of Impaired Waters for the 2010 cycle.

BASIN	HYDROLOGIC UNIT CODE	COUNTY	ASSESSMENT UNIT ID	ASSESSMENT UNIT NAME	CAUSE OF IMPAIRMENT	2010 IRCAT
GREAT LAKES	4050001110110	LAGRANGE CO	INJ01P1098_00	PRETTY LAKE	TOTAL MERCURY (FISH TISSUE)	5B
GREAT LAKES	4050001110110	LAGRANGE CO	INJ01P1101_00	LITTLE TURKEY LAKE	PHOSPHORUS	5A
GREAT LAKES	4050001170020	LAGRANGE CO	INJ01P1128_00	ADAMS LAKE	TOTAL MERCURY (FISH TISSUE)	5B
GREAT LAKES	4050001120030	LAGRANGE CO	INJ01P1132_00	ROYER LAKE	IMPAIRED BIOTIC COMMUNITIES	5A
GREAT LAKES	4050001120030	LAGRANGE CO	INJ01P1133_00	FISH LAKE	IMPAIRED BIOTIC COMMUNITIES	5A
GREAT LAKES	4050001120030	LAGRANGE CO	INJ01P1133_00	FISH LAKE	TOTAL MERCURY (FISH TISSUE)	5B
GREAT LAKES	4050001090060	STEUBEN CO	INJ01P1144_00	LIME LAKE	IMPAIRED BIOTIC COMMUNITIES	5A
GREAT LAKES	4050001120050	LAGRANGE CO	INJ01P1157_00	NORTH TWIN LAKE	IMPAIRED BIOTIC COMMUNITIES	5A
GREAT LAKES	4050001150050	ELKHART CO	INJ01P1174_00	SIMONTON LAKE	PCBS (FISH TISSUE)	5B
GREAT LAKES	4050001200040	KOSCIUSKO CO	INJ01P1180_00	DEWART LAKE	TOTAL MERCURY (FISH TISSUE)	5B
GREAT LAKES	4050001200020	KOSCIUSKO CO	INJ01P1184_00	HAMMOND LAKE	PHOSPHORUS	5A
GREAT LAKES	4050001200020	KOSCIUSKO CO	INJ01P1186_00	ROTHENBERGER LAKE	PHOSPHORUS	5A
GREAT LAKES	4050001200020	KOSCIUSKO CO	INJ01P1187_00	BARREL AND A HALF LAKE	PHOSPHORUS	5A
GREAT LAKES	4050001200010	NOBLE CO	INJ01P1193_00	KNAPP LAKE	IMPAIRED BIOTIC COMMUNITIES	5A
GREAT LAKES	4050001200010	NOBLE CO	INJ01P1195_00	HINDMAN LAKE	IMPAIRED BIOTIC COMMUNITIES	5A
GREAT LAKES	4050001200010	NOBLE CO	INJ01P1196_00	GORDY LAKE	IMPAIRED BIOTIC COMMUNITIES	5A
GREAT LAKES	4050001200010	NOBLE CO	INJ01P1198_00	VILLAGE LAKE	IMPAIRED BIOTIC COMMUNITIES	5A
GREAT LAKES	4050001180050	NOBLE CO	INJ01P1208_00	LOWER LONG LAKE	PHOSPHORUS	5A
GREAT LAKES	4050001180050	NOBLE CO	INJ01P1210_00	UPPER LONG LAKE	PHOSPHORUS	5A
GREAT LAKES	4050001180030	NOBLE CO	INJ01P1211_00	PORT MITCHELL LAKE	PHOSPHORUS	5A
GREAT LAKES	4050001180030	NOBLE CO	INJ01P1222_00	MILLER LAKE	PHOSPHORUS	5A
GREAT LAKES	4050001180010	NOBLE CO	INJ01P1223_00	RIVIR LAKE	PCBS (FISH TISSUE)	5B
GREAT LAKES	4050001180010	NOBLE CO	INJ01P1223_00	RIVIR LAKE	PHOSPHORUS	5A
GREAT LAKES	4050001180010	NOBLE CO	INJ01P1223_00	RIVIR LAKE	TOTAL MERCURY (FISH TISSUE)	5B
GREAT LAKES	4050001180010	NOBLE CO	INJ01P1224_00	MUD LAKE	PHOSPHORUS	5A

Table A11: Indiana's finalized 303(d) List of Impaired Waters for the 2010 cycle.

BASIN	HYDROLOGIC UNIT CODE	COUNTY	ASSESSMENT UNIT ID	ASSESSMENT UNIT NAME	CAUSE OF IMPAIRMENT	2010 IRCAT
GREAT LAKES	4050001180010	NOBLE CO	INJ01P1226_00	SAND LAKE	PHOSPHORUS	5A
GREAT LAKES	4050001180010	NOBLE CO	INJ01P1228_00	DOCK LAKE	PHOSPHORUS	5A
GREAT LAKES	4050001180010	NOBLE CO	INJ01P1232_00	LONG LAKE	PHOSPHORUS	5A
GREAT LAKES	4050001170050	NOBLE CO	INJ01P1240_00	HENDERSON LAKE	PCBS (FISH TISSUE)	5B
GREAT LAKES	4050001170060	NOBLE CO	INJ01P1248_00	SYLVAN LAKE	PCBS (FISH TISSUE)	5B
GREAT LAKES	4050001170030	LAGRANGE CO	INJ01P1261_00	MESSICK LAKE	IMPAIRED BIOTIC COMMUNITIES	5A
GREAT LAKES	4050001170030	LAGRANGE CO	INJ01P1262_00	HACKENBURG LAKE	IMPAIRED BIOTIC COMMUNITIES	5A
GREAT LAKES	4050001170020	LAGRANGE CO	INJ01P1263_00	DALLAS LAKE	IMPAIRED BIOTIC COMMUNITIES	5A
GREAT LAKES	4050001170020	LAGRANGE CO	INJ01P1267_00	WITMER LAKE	IMPAIRED BIOTIC COMMUNITIES	5A
GREAT LAKES	4050001180060	NOBLE CO	INJ01P1275_00	EAGLE LAKE	TOTAL MERCURY (FISH TISSUE)	5B
GREAT LAKES	4050001230010	ELKHART CO	INJ01R1_01	WISLER DITCH	IMPAIRED BIOTIC COMMUNITIES	5A
GREAT LAKES	4050001230010	ELKHART CO	INJ01R1_01	WISLER DITCH	NUTRIENTS	5A
GREAT LAKES	4050001230010	ELKHART CO	INJ01R1_T1001	CHRISTOPHER	AMMONIA	5A
GREAT LAKES	4050001230010	ELKHART CO	INJ01R1_T1001	CHRISTOPHER	IMPAIRED BIOTIC COMMUNITIES	5A
GREAT LAKES	4050001230010	ELKHART CO	INJ01R1_T1001	CHRISTOPHER	NUTRIENTS	5A
GREAT LAKES	4050001230010	ELKHART CO	INJ01R1_T1002	MILLER DITCH	IMPAIRED BIOTIC COMMUNITIES	5A
GREAT LAKES	4050001230010	ELKHART CO	INJ01R1_T1002	MILLER DITCH	NUTRIENTS	5A
GREAT LAKES	4050001230020	ST. JOSEPH CO	INJ01R2_01	GRIMES DITCH (WEST OF CEDAR ROAD)	DISSOLVED OXYGEN	5A
GREAT LAKES	4050001230020	ST. JOSEPH CO	INJ01R2_01	GRIMES DITCH (WEST OF CEDAR ROAD)	E. COLI	5A
GREAT LAKES	4050001230020	ST. JOSEPH CO	INJ01R2_01	GRIMES DITCH (WEST OF CEDAR ROAD)	IMPAIRED BIOTIC COMMUNITIES	5A
GREAT LAKES	4050001230020	ST. JOSEPH CO	INJ01R2_01	GRIMES DITCH (WEST OF CEDAR ROAD)	NUTRIENTS	5A
GREAT LAKES	4050001230030	ELKHART CO	INJ01R3_T1306	BAUGO CREEK	IMPAIRED BIOTIC COMMUNITIES	5A
GREAT LAKES	4050001230040	ELKHART CO	INJ01R4_01	BAUGO CREEK (NORTH OF OSCEOLA)	E. COLI	5A
GREAT LAKES	4050001230040	ELKHART CO	INJ01R4_02	BAUGO CREEK (OSCEOLA, IN)	E. COLI	5A
GREAT LAKES	4050001230040	ELKHART CO	INJ01R4_T1005	ROGERS DITCH (ELKHART CO)	E. COLI	5A

Table A11: Indiana's finalized 303(d) List of Impaired Waters for the 2010 cycle.

BASIN	HYDROLOGIC UNIT CODE	COUNTY	ASSESSMENT UNIT ID	ASSESSMENT UNIT NAME	CAUSE OF IMPAIRMENT	2010 IRCAT
GREAT LAKES	4050001240010	ST. JOSEPH CO	INJ01T1_M1006	ST. JOSEPH RIVER	PCBS (FISH TISSUE)	5B
GREAT LAKES	4050001240010	ST. JOSEPH CO	INJ01T1_T1002	ELLER DITCH	E. COLI	5A
GREAT LAKES	4050001240010	ST. JOSEPH CO	INJ01T1_T1002	ELLER DITCH	IMPAIRED BIOTIC COMMUNITIES	5A
GREAT LAKES	4050001240010	ST. JOSEPH CO	INJ01T1_T1002A	ELLER DITCH - UNNAMED TRIBUTARIES (HEADWATERS)	E. COLI	5A
GREAT LAKES	4050001240010	ST. JOSEPH CO	INJ01T1_T1002B	ELLER DITCH - UNNAMED TRIBUTARY	E. COLI	5A
GREAT LAKES	4050001240010	ST. JOSEPH CO	INJ01T1_T1002C	ELLER DITCH - UNNAMED TRIBUTARY	E. COLI	5A
GREAT LAKES	4050001240020	ST. JOSEPH CO	INJ01T2_M1005	ST. JOSEPH RIVER	PCBS (FISH TISSUE)	5B
GREAT LAKES	4050001240020	ST. JOSEPH CO	INJ01T2_T1324	WILLOW CREEK AND TRIB	E. COLI	5A
GREAT LAKES	4050001240020	ST. JOSEPH CO	INJ01T2_T1324	WILLOW CREEK AND TRIB	IMPAIRED BIOTIC COMMUNITIES	5A
GREAT LAKES	4050001240030	ST. JOSEPH CO	INJ01T3_M1004	ST. JOSEPH RIVER	PCBS (FISH TISSUE)	5B
GREAT LAKES	4050001240040	ST. JOSEPH CO	INJ01T4_M1003	ST. JOSEPH RIVER	PCBS (FISH TISSUE)	5B
GREAT LAKES	4050001240050	ST. JOSEPH CO	INJ01T5_T1002	JUDAY CREEK	E. COLI	5A
GREAT LAKES	4050001240060	ST. JOSEPH CO	INJ01T6_M1001	ST. JOSEPH RIVER	PCBS (FISH TISSUE)	5B
GREAT LAKES	4050001240060	ST. JOSEPH CO	INJ01T6_T1308	ST. JOSEPH RIVER TRIB	IMPAIRED BIOTIC COMMUNITIES	5A
UPPER ILLINOIS	71200010104	ST. JOSEPH CO	INK0114_02	POTATO CREEK (DOWNSTREAM OF WORSTER LAKE)	PCBS (FISH TISSUE)	5B
UPPER ILLINOIS	71200010105	ST. JOSEPH CO	INK0115_01	POTATO CREEK	PCBS (FISH TISSUE)	5B
UPPER ILLINOIS	71200010106	ST. JOSEPH CO	INK0116_T1001	PINE CREEK-HORACE MILLER DITCH	PCBS (FISH TISSUE)	5B
UPPER ILLINOIS	71200010203	ST. JOSEPH CO	INK0123_01	GEYER DITCH	PCBS (FISH TISSUE)	5B
UPPER ILLINOIS	71200010203	ST. JOSEPH CO	INK0123_01B	GEYER DITCH - UNNAMED TRIBUTARY	PCBS (FISH TISSUE)	5B
UPPER ILLINOIS	71200010203	ST. JOSEPH CO	INK0123_T1001	GEYER DITCH - UNNAMED TRIBUTARY	PCBS (FISH TISSUE)	5B
UPPER ILLINOIS	71200010203	ST. JOSEPH CO	INK0123_T1002	GEYER DITCH - UNNAMED TRIBUTARY	PCBS (FISH TISSUE)	5B
UPPER ILLINOIS	71200010203	ST. JOSEPH CO	INK0123_T1003	GEYER DITCH - UNNAMED TRIBUTAR	PCBS (FISH TISSUE)	5B
UPPER ILLINOIS	71200010203	ST. JOSEPH CO	INK0123_T1004	GEYER DITCH - UNNAMED TRIBUTAR	PCBS (FISH TISSUE)	5B
UPPER ILLINOIS	71200010206	ST. JOSEPH CO	INK0126_01	KANKAKEE RIVER CANAL	IMPAIRED BIOTIC COMMUNITIES	5A
UPPER ILLINOIS	71200010206	ST. JOSEPH CO	INK0126_01	KANKAKEE RIVER CANAL	PCBS (FISH TISSUE)	5B

Table A11: Indiana's finalized 303(d) List of Impaired Waters for the 2010 cycle.

BASIN	HYDROLOGIC UNIT CODE	COUNTY	ASSESSMENT UNIT ID	ASSESSMENT UNIT NAME	CAUSE OF IMPAIRMENT	2010 IRCAT
UPPER ILLINOIS	71200010206	ST. JOSEPH CO	INK0126_02	KANKAKEE RIVER - UNNAMED TRIBUTARY	IMPAIRED BIOTIC COMMUNITIES	5A
UPPER ILLINOIS	71200010206	ST. JOSEPH CO	INK0126_02A	KANKAKEE RIVER - UNNAMED TRIBUTARY	IMPAIRED BIOTIC COMMUNITIES	5A
UPPER ILLINOIS	71200010208	LAPORTE CO	INK0128_01A	LITTLE KANKAKEE RIVER	IMPAIRED BIOTIC COMMUNITIES	5A
UPPER ILLINOIS	71200010208	LAPORTE CO	INK0128_T1001	COLLINS DITCH	IMPAIRED BIOTIC COMMUNITIES	5A
UPPER ILLINOIS	71200010209	ST. JOSEPH CO	INK0129_M1001	KANKAKEE RIVER	PCBS (FISH TISSUE)	5B
UPPER ILLINOIS	71200010209	ST. JOSEPH CO	INK0129_M1001A	KANKAKEE RIVER CANAL - UNNAMED DITCH	PCBS (FISH TISSUE)	5B
UPPER ILLINOIS	71200010209	ST. JOSEPH CO	INK0129_M1001B	KANKAKEE RIVER CANAL - UNNAMED DITCH	PCBS (FISH TISSUE)	5B
UPPER ILLINOIS	71200010305	ST. JOSEPH CO	INK0135_01	BUNCH DITCH, WEST BRANCH	IMPAIRED BIOTIC COMMUNITIES	5A
UPPER ILLINOIS	71200010305	ST. JOSEPH CO	INK0135_01A	BUNCH DITCH, WEST BRANCH - UNNAMED TRIBUTARY	IMPAIRED BIOTIC COMMUNITIES	5A
UPPER ILLINOIS	71200010305	ST. JOSEPH CO	INK0135_02	BUNCH DITCH, EAST BRANCH	IMPAIRED BIOTIC COMMUNITIES	5A
UPPER ILLINOIS	71200010305	MARSHALL CO	INK0135_T1001	MATTINGLY DITCH	IMPAIRED BIOTIC COMMUNITIES	5A
UPPER ILLINOIS	71200010306	KOSCIUSKO CO	INK0136_T1001	LAKE ARM	DISSOLVED OXYGEN	5A
UPPER ILLINOIS	71200010306	KOSCIUSKO CO	INK0136_T1001	LAKE ARM	IMPAIRED BIOTIC COMMUNITIES	5A
UPPER ILLINOIS	71200010306	KOSCIUSKO CO	INK0136_T1001	LAKE ARM	NUTRIENTS	5A
UPPER ILLINOIS	71200010306	KOSCIUSKO CO	INK0136_T1001	LAKE ARM	PH	5A
UPPER ILLINOIS	71200010402	LAPORTE CO	INK0142_01	KINGSBURY CREEK	IMPAIRED BIOTIC COMMUNITIES	5A
UPPER ILLINOIS	71200010403	LAPORTE CO	INK0143_01	TRAVIS DITCH	IMPAIRED BIOTIC COMMUNITIES	5A
UPPER ILLINOIS	71200010403	LAPORTE CO	INK0143_01A	TRAVIS DITCH - UNNAMED TRIBUTARY	IMPAIRED BIOTIC COMMUNITIES	5A
UPPER ILLINOIS	71200010405	LAPORTE CO	INK0145_M1002	KANKAKEE RIVER	IMPAIRED BIOTIC COMMUNITIES	5A
UPPER ILLINOIS	71200010405	LAPORTE CO	INK0145_M1002	KANKAKEE RIVER	PCBS (FISH TISSUE)	5B
UPPER ILLINOIS	71200010408	STARKE CO	INK0148_M1003	KANKAKEE RIVER	IMPAIRED BIOTIC COMMUNITIES	5A

Table A11: Indiana's finalized 303(d) List of Impaired Waters for the 2010 cycle.

BASIN	HYDROLOGIC UNIT CODE	COUNTY	ASSESSMENT UNIT ID	ASSESSMENT UNIT NAME	CAUSE OF IMPAIRMENT	2010 IRCAT
UPPER ILLINOIS	71200010503	MARSHALL CO	INK0153_01	YELLOW RIVER	PCBS (FISH TISSUE)	5B
UPPER ILLINOIS	71200010503	MARSHALL CO	INK0153_T1001	CLIFTON BRANCH	PCBS (FISH TISSUE)	5B
UPPER ILLINOIS	71200010503	MARSHALL CO	INK0153_T1002	LOWRY DITCH	PCBS (FISH TISSUE)	5B
UPPER ILLINOIS	7120001060060	STARKE CO	INK0155_03	YELLOW RIVER	PCBS (FISH TISSUE)	5B
UPPER ILLINOIS	71200010505	STARKE CO	INK0155_03A	YELLOW RIVER - UNNAMED DITCH (OAK GROVE, IN)	PCBS (FISH TISSUE)	5B
UPPER ILLINOIS	71200010505	STARKE CO	INK0155_T1004	YELLOW RIVER - UNNAMED TRIBUTARY DITCH	PCBS (FISH TISSUE)	5B
UPPER ILLINOIS	71200010505	STARKE CO	INK0155_T1005	BOLEN DITCH	PCBS (FISH TISSUE)	5B
UPPER ILLINOIS	71200010506	STARKE CO	INK0156_01	YELLOW RIVER	PCBS (FISH TISSUE)	5B
UPPER ILLINOIS	71200010506	STARKE CO	INK0156_T1001	YELLOW RIVER - UNNAMED TRIBUTARY	PCBS (FISH TISSUE)	5B
UPPER ILLINOIS	71200010506	STARKE CO	INK0156_T1002	CANNON DITCH	PCBS (FISH TISSUE)	5B
UPPER ILLINOIS	71200010506	STARKE CO	INK0156_T1003	CAVANAUGH DITCH	PCBS (FISH TISSUE)	5B
UPPER ILLINOIS	71200010704	STARKE CO	INK0174_M1004	KANKAKEE RIVER	IMPAIRED BIOTIC COMMUNITIES	5A
UPPER ILLINOIS	71200010806	STARKE CO	INK0186_M1006	KANKAKEE RIVER	IMPAIRED BIOTIC COMMUNITIES	5A
UPPER ILLINOIS	71200010807	LAPORTE CO	INK0187_M1007	KANKAKEE RIVER	PCBS (FISH TISSUE)	5B
UPPER ILLINOIS	71200010809	JASPER CO	INK0189_M1008	KANKAKEE RIVER	PCBS (FISH TISSUE)	5B
UPPER ILLINOIS	71200010901	JASPER CO	INK0191_01	WOLF CREEK	PCBS (FISH TISSUE)	5B
UPPER ILLINOIS	71200010901	JASPER CO	INK0191_T1001	LATERAL NO. 77	PCBS (FISH TISSUE)	5B
UPPER ILLINOIS	71200010901	JASPER CO	INK0191_T1002	SCHRADER DITCH	PCBS (FISH TISSUE)	5B
UPPER ILLINOIS	71200010901	JASPER CO	INK0191_T1003	WOLF CREEK - UNNAMED TRIBUTARY (WHEATFIELD, IN)	PCBS (FISH TISSUE)	5B
UPPER ILLINOIS	71200010902	JASPER CO	INK0192_01	WOLF CREEK	PCBS (FISH TISSUE)	5B
UPPER ILLINOIS	71200010902	JASPER CO	INK0192_T1001	WOLF CREEK	PCBS (FISH TISSUE)	5B
UPPER ILLINOIS	71200010902	JASPER CO	INK0192_T1002	WOLF CREEK	PCBS (FISH TISSUE)	5B
UPPER ILLINOIS	71200010903	JASPER CO	INK0193_01	HODGE DITCH	DISSOLVED OXYGEN	5A
UPPER ILLINOIS	71200010903	JASPER CO	INK0193_02	HODGE DITCH	DISSOLVED OXYGEN	5A

Table A11: Indiana's finalized 303(d) List of Impaired Waters for the 2010 cycle.

BASIN	HYDROLOGIC UNIT CODE	COUNTY	ASSESSMENT UNIT ID	ASSESSMENT UNIT NAME	CAUSE OF IMPAIRMENT	2010 IRCAT
UPPER ILLINOIS	71200010903	JASPER CO	INK0193_T1001	JAMES DITCH	DISSOLVED OXYGEN	5A
UPPER ILLINOIS	71200010903	JASPER CO	INK0193_T1002	DELEHANTY DITCH	DISSOLVED OXYGEN	5A
UPPER ILLINOIS	71200010903	JASPER CO	INK0193_T1003	JAMES DITCH	DISSOLVED OXYGEN	5A
UPPER ILLINOIS	71200010903	JASPER CO	INK0193_T1003	JAMES DITCH	IMPAIRED BIOTIC COMMUNITIES	5A
UPPER ILLINOIS	71200011002	PORTER CO	INK01A2_01	CROOKED CREEK, WEST BRANCH	IMPAIRED BIOTIC COMMUNITIES	5A
UPPER ILLINOIS	71200011002	PORTER CO	INK01A2_T1001	CROOKED CREEK, WEST BRANCH - UNNAMED TRIBUTARY	IMPAIRED BIOTIC COMMUNITIES	5A
UPPER ILLINOIS	71200011003	PORTER CO	INK01A3_03	CROOKED CREEK - UNNAMED TRIBUTARY	IMPAIRED BIOTIC COMMUNITIES	5A
UPPER ILLINOIS	71200011003	PORTER CO	INK01A3_03	CROOKED CREEK - UNNAMED TRIBUTARY	PCBS (FISH TISSUE)	5B
UPPER ILLINOIS	71200011003	LAPORTE CO	INK01A3_T1005	FORBES DITCH	IMPAIRED BIOTIC COMMUNITIES	5A
UPPER ILLINOIS	71200011003	LAPORTE CO	INK01A3_T1006	CROOKED CREEK	IMPAIRED BIOTIC COMMUNITIES	5A
UPPER ILLINOIS	71200011004	PORTER CO	INK01A4_01	CROOKED CREEK	IMPAIRED BIOTIC COMMUNITIES	5A
UPPER ILLINOIS	71200011004	PORTER CO	INK01A4_01	CROOKED CREEK	PCBS (FISH TISSUE)	5B
UPPER ILLINOIS	71200011004	PORTER CO	INK01A4_T1001	CROOKED CREEK	IMPAIRED BIOTIC COMMUNITIES	5A
UPPER ILLINOIS	71200011004	PORTER CO	INK01A4_T1002	KOSELKE DITCH - UNNAMED TRIBUTARY	IMPAIRED BIOTIC COMMUNITIES	5A
UPPER ILLINOIS	71200011004	PORTER CO	INK01A4_T1003	KOSELKE DITCH	IMPAIRED BIOTIC COMMUNITIES	5A
UPPER ILLINOIS	71200011004	PORTER CO	INK01A4_T1003A	KOSELKE DITCH - UNNAMED TRIBUTARY	IMPAIRED BIOTIC COMMUNITIES	5A
UPPER ILLINOIS	71200011006	PORTER CO	INK01A6_01	HEINOLD DITCH - UNNAMED TRIBUTARY	PCBS (FISH TISSUE)	5B
UPPER ILLINOIS	71200011007	PORTER CO	INK01A7_01	COBB DITCH	IMPAIRED BIOTIC COMMUNITIES	5A
UPPER ILLINOIS	71200011007	PORTER CO	INK01A7_02	COBB DITCH	IMPAIRED BIOTIC COMMUNITIES	5A
UPPER ILLINOIS	71200011007	PORTER CO	INK01A7_03	LUDINGTON DITCH	IMPAIRED BIOTIC COMMUNITIES	5A

Table A11: Indiana's finalized 303(d) List of Impaired Waters for the 2010 cycle.

BASIN	HYDROLOGIC UNIT CODE	COUNTY	ASSESSMENT UNIT ID	ASSESSMENT UNIT NAME	CAUSE OF IMPAIRMENT	2010 IRCAT
UPPER ILLINOIS	71200011007	PORTER CO	INK01A7_T1001	SELVERS CREEK	IMPAIRED BIOTIC COMMUNITIES	5A
UPPER ILLINOIS	71200011010	PORTER CO	INK01AA_M1009	KANKAKEE RIVER	PCBS (FISH TISSUE)	5B
UPPER ILLINOIS	71200011010	PORTER CO	INK01AA_T1002	BREYFOGEL DITCH	IMPAIRED BIOTIC COMMUNITIES	5A
UPPER ILLINOIS	71200011010	PORTER CO	INK01AA_T1003	COBB CREEK - UNNAMED TRIBUTARY (HEBRON, IN)	IMPAIRED BIOTIC COMMUNITIES	5A
UPPER ILLINOIS	71200011103	NEWTON CO	INK01B3_01	HIBLER DITCH - UNNAMED TRIBUTARY	PCBS (FISH TISSUE)	5B
UPPER ILLINOIS	71200011103	NEWTON CO	INK01B3_M1010	KANKAKEE RIVER	FREE CYANIDE	5A
UPPER ILLINOIS	71200011103	NEWTON CO	INK01B3_M1010	KANKAKEE RIVER	PCBS (FISH TISSUE)	5B
UPPER ILLINOIS	71200011204	LAKE CO	INK01C4_06	WILLIAMS DITCH	IMPAIRED BIOTIC COMMUNITIES	5A
UPPER ILLINOIS	71200011204	LAKE CO	INK01C4_06	WILLIAMS DITCH	PCBS (FISH TISSUE)	5B
UPPER ILLINOIS	71200011205	NEWTON CO	INK01C5_M1011	KANKAKEE RIVER	PCBS (FISH TISSUE)	5B
UPPER ILLINOIS	71200011301	LAKE CO	INK01D1_04	STONY RUN, EAST BRANCH	IMPAIRED BIOTIC COMMUNITIES	5A
UPPER ILLINOIS	71200011301	LAKE CO	INK01D1_T1004	STONY RUN, EAST BRANCH - UNNAMED TRIBUTARY	CHLORIDE	5A
UPPER ILLINOIS	71200011301	LAKE CO	INK01D1_T1004	STONY RUN, EAST BRANCH - UNNAMED TRIBUTARY	NUTRIENTS	5A
UPPER ILLINOIS	71200011302	LAKE CO	INK01D2_03	STONY RUN HEADWATER	IMPAIRED BIOTIC COMMUNITIES	5A
UPPER ILLINOIS	71200011305	LAKE CO	INK01D5_01	SINGLETON DITCH	IMPAIRED BIOTIC COMMUNITIES	5A
UPPER ILLINOIS	71200011305	LAKE CO	INK01D5_T1001	LITTLE DITCH	IMPAIRED BIOTIC COMMUNITIES	5A
UPPER ILLINOIS	71200011305	LAKE CO	INK01D5_T1002	BRYANT DITCH	IMPAIRED BIOTIC COMMUNITIES	5A
UPPER ILLINOIS	71200011305	LAKE CO	INK01D5_T1003	VANATTI DITCH	IMPAIRED BIOTIC COMMUNITIES	5A
UPPER ILLINOIS	71200011306	LAKE CO	INK01D6_05	CEDAR CREEK	IMPAIRED BIOTIC COMMUNITIES	5A
UPPER ILLINOIS	71200011306	LAKE CO	INK01D6_06	CEDAR LAKE (DOWNSTREAM OF CEDAR LAKE)	IMPAIRED BIOTIC COMMUNITIES	5A

Table A11: Indiana's finalized 303(d) List of Impaired Waters for the 2010 cycle.

BASIN	HYDROLOGIC UNIT CODE	COUNTY	ASSESSMENT UNIT ID	ASSESSMENT UNIT NAME	CAUSE OF IMPAIRMENT	2010 IRCAT
UPPER ILLINOIS	71200011306	LAKE CO	INK01D6_07	CEDAR CREEK	IMPAIRED BIOTIC COMMUNITIES	5A
UPPER ILLINOIS	71200011306	LAKE CO	INK01D6_T1004	FOSS DITCH	IMPAIRED BIOTIC COMMUNITIES	5A
UPPER ILLINOIS	71200011307	LAKE CO	INK01D7_03	BROWN DITCH	IMPAIRED BIOTIC COMMUNITIES	5A
UPPER ILLINOIS	71200011307	LAKE CO	INK01D7_04	BROWN DITCH	IMPAIRED BIOTIC COMMUNITIES	5A
UPPER ILLINOIS	71200011307	LAKE CO	INK01D7_T1004	BROWN DITCH - UNNAMED TRIBUTARY	IMPAIRED BIOTIC COMMUNITIES	5A
UPPER ILLINOIS	71200011307	LAKE CO	INK01D7_T1005	TULLY DITCH	IMPAIRED BIOTIC COMMUNITIES	5A
UPPER ILLINOIS	71200011308	LAKE CO	INK01D8_01	WEST CREEK	IMPAIRED BIOTIC COMMUNITIES	5A
UPPER ILLINOIS	71200011308	LAKE CO	INK01D8_01A	WEST CREEK - UNNAMED TRIBUTARY	IMPAIRED BIOTIC COMMUNITIES	5A
UPPER ILLINOIS	71200011308	LAKE CO	INK01D8_01B	WEST CREEK - UNNAMED TRIBUTARY	IMPAIRED BIOTIC COMMUNITIES	5A
UPPER ILLINOIS	71200011308	LAKE CO	INK01D8_T1006	BULL RUN	IMPAIRED BIOTIC COMMUNITIES	5A
UPPER ILLINOIS	71200011308	LAKE CO	INK01D8_T1006	BULL RUN	NUTRIENTS	5A
UPPER ILLINOIS	71200011308	LAKE CO	INK01D8_T1007	WEST CREEK - UNNAMED TRIBUTARY	IMPAIRED BIOTIC COMMUNITIES	5A
UPPER ILLINOIS	71200011308	LAKE CO	INK01D8_T1008	WEST CREEK - UNNAMED TRIBUTARY	IMPAIRED BIOTIC COMMUNITIES	5A
UPPER ILLINOIS	71200011308	LAKE CO	INK01D8_T1009	WEST CREEK - UNNAMED TRIBUTARY	IMPAIRED BIOTIC COMMUNITIES	5A
UPPER ILLINOIS	71200011308	LAKE CO	INK01D8_T1010	WEST CREEK - UNNAMED TRIBUTARY	IMPAIRED BIOTIC COMMUNITIES	5A
UPPER ILLINOIS	71200011309	LAKE CO	INK01D9_03	WEST CREEK	IMPAIRED BIOTIC COMMUNITIES	5A
UPPER ILLINOIS	71200011309	LAKE CO	INK01D9_T1009	WEST CREEK - UNNAMED TRIBUTARY	IMPAIRED BIOTIC COMMUNITIES	5A
UPPER ILLINOIS	71200011309	LAKE CO	INK01D9_T1010	WEST CREEK - UNNAMED TRIBUTARY	IMPAIRED BIOTIC COMMUNITIES	5A
UPPER ILLINOIS	71200011309	LAKE CO	INK01D9_T1011	WEST CREEK - UNNAMED TRIBUTARY	IMPAIRED BIOTIC COMMUNITIES	5A

Table A11: Indiana's finalized 303(d) List of Impaired Waters for the 2010 cycle.

BASIN	HYDROLOGIC UNIT CODE	COUNTY	ASSESSMENT UNIT ID	ASSESSMENT UNIT NAME	CAUSE OF IMPAIRMENT	2010 IRCAT
UPPER ILLINOIS	71200011309	LAKE CO	INK01D9_T1012	WEST CREEK - UNNAMED TRIBUTARY	IMPAIRED BIOTIC COMMUNITIES	5A
UPPER ILLINOIS	71200011309	LAKE CO	INK01D9_T1013	WEST CREEK - UNNAMED TRIBUTARY	IMPAIRED BIOTIC COMMUNITIES	5A
UPPER ILLINOIS	71200011309	LAKE CO	INK01D9_T1014	WEST CREEK - UNNAMED TRIBUTARY	IMPAIRED BIOTIC COMMUNITIES	5A
UPPER ILLINOIS	71200011309	LAKE CO	INK01D9_T1014A	WEST CREEK - UNNAMED TRIBUTARY	IMPAIRED BIOTIC COMMUNITIES	5A
UPPER ILLINOIS	71200011309	LAKE CO	INK01D9_T1015	WEST CREEK - UNNAMED TRIBUTARY	IMPAIRED BIOTIC COMMUNITIES	5A
UPPER ILLINOIS	71200011310	LAKE CO	INK01DA_01	WEST CREEK	IMPAIRED BIOTIC COMMUNITIES	5A
UPPER ILLINOIS	71200011310	LAKE CO	INK01DA_T1001	WEST CREEK - UNNAMED TRIBUTARY	IMPAIRED BIOTIC COMMUNITIES	5A
UPPER ILLINOIS	71200011311	LAKE CO	INK01DB_T1001	BRUCE DITCH	IMPAIRED BIOTIC COMMUNITIES	5A
UPPER ILLINOIS	71200011311	LAKE CO	INK01DB_T1002	BRUCE DITCH - UNNAMED TRIBUTARY	IMPAIRED BIOTIC COMMUNITIES	5A
UPPER ILLINOIS	71200011311	LAKE CO	INK01DB_T1003	BAILEY DITCH	IMPAIRED BIOTIC COMMUNITIES	5A
UPPER ILLINOIS	7120001130060	LAKE CO	INK01P1022_00	CEDAR LAKE	PCBS (FISH TISSUE)	5B
UPPER ILLINOIS	7120001030050	LAPORTE CO	INK01P1031_00	STONE LAKE	PCBS (FISH TISSUE)	5B
UPPER ILLINOIS	7120001040010	STARKE CO	INK01P1036_00	KOONTZ LAKE	PHOSPHORUS	5A
UPPER ILLINOIS	7120001060080	MARSHALL CO	INK01P1037_00	LAWRENCE LAKE	IMPAIRED BIOTIC COMMUNITIES	5A
UPPER ILLINOIS	7120001060080	MARSHALL CO	INK01P1038_00	MYERS LAKE	IMPAIRED BIOTIC COMMUNITIES	5A
UPPER ILLINOIS	7120001060080	MARSHALL CO	INK01P1040_00	COOK LAKE	PHOSPHORUS	5A
UPPER ILLINOIS	7120001060080	MARSHALL CO	INK01P1041_00	KREIGHBAUM LAKE	PHOSPHORUS	5A
UPPER ILLINOIS	7120001010050	ST. JOSEPH CO	INK01P1055_00	NORTH CHAIN LAKE	PCBS (FISH TISSUE)	5B
UPPER ILLINOIS	7120001010050	ST. JOSEPH CO	INK01P1055_00	NORTH CHAIN LAKE	TOTAL MERCURY (FISH TISSUE)	5B
UPPER ILLINOIS	7120001010130	LAPORTE CO	INK01P1059_00	UPPER FISH LAKE	PHOSPHORUS	5A
UPPER ILLINOIS	7120001010130	LAPORTE CO	INK01P1060_00	LOWER FISH LAKE	PCBS (FISH TISSUE)	5B

Table A11: Indiana's finalized 303(d) List of Impaired Waters for the 2010 cycle.

BASIN	HYDROLOGIC UNIT CODE	COUNTY	ASSESSMENT UNIT ID	ASSESSMENT UNIT NAME	CAUSE OF IMPAIRMENT	2010 IRCAT
UPPER ILLINOIS	7120001020040	ST. JOSEPH CO	INK01P1066_00	WORSTER LAKE	PCBS (FISH TISSUE)	5B
UPPER ILLINOIS	7120001050060	ST. JOSEPH CO	INK01P1068_00	PLEASANT LAKE	PHOSPHORUS	5A
UPPER ILLINOIS	7120001050060	ST. JOSEPH CO	INK01P1069_00	RIDDLES LAKE	PHOSPHORUS	5A
UPPER ILLINOIS	7120001050090	MARSHALL CO	INK01P1073_00	LAKE OF THE WOODS	PCBS (FISH TISSUE)	5B
UPPER ILLINOIS	7120001050090	MARSHALL CO	INK01P1073_00	LAKE OF THE WOODS	PHOSPHORUS	5A
UPPER ILLINOIS	7120001060070	MARSHALL CO	INK01P1074_00	GILBERT LAKE	PHOSPHORUS	5A
UPPER ILLINOIS	7120001060070	MARSHALL CO	INK01P1075_00	FLAT LAKE	PHOSPHORUS	5A
UPPER ILLINOIS	7120001060010	MARSHALL CO	INK01P1076_00	DIXON LAKE	PHOSPHORUS	5A
UPPER ILLINOIS	7120001070010	STARKE CO	INK01P1078_00	BASS LAKE	PCBS (FISH TISSUE)	5B
UPPER ILLINOIS	7120001090060	PORTER CO	INK01P1089_00	FLINT LAKE	PCBS (FISH TISSUE)	5B
UPPER ILLINOIS	7120001090060	PORTER CO	INK01P1089_00	FLINT LAKE	TOTAL MERCURY (FISH TISSUE)	5B
UPPER ILLINOIS	7120001090060	PORTER CO	INK01P1091_00	LONG LAKE	PCBS (FISH TISSUE)	5B
UPPER ILLINOIS	7120001090060	PORTER CO	INK01P1091_00	LONG LAKE	TOTAL MERCURY (FISH TISSUE)	5B
UPPER ILLINOIS	71200020204	JASPER CO	INK0224_01	CARPENTER CREEK	CHLORIDE	5A
UPPER ILLINOIS	71200020204	JASPER CO	INK0224_01	CARPENTER CREEK	DISSOLVED OXYGEN	5A
UPPER ILLINOIS	71200020204	JASPER CO	INK0224_01	CARPENTER CREEK	NUTRIENTS	5A
UPPER ILLINOIS	71200020205	JASPER CO	INK0225_02	CARPENTER CREEK	CHLORIDE	5A
UPPER ILLINOIS	71200020205	JASPER CO	INK0225_02	CARPENTER CREEK	DISSOLVED OXYGEN	5A
UPPER ILLINOIS	71200020205	JASPER CO	INK0225_02	CARPENTER CREEK	NUTRIENTS	5A
UPPER ILLINOIS	71200020205	JASPER CO	INK0225_T1011	MAY DITCH	IMPAIRED BIOTIC COMMUNITIES	5A
UPPER ILLINOIS	71200020206	JASPER CO	INK0226_05	SLOUGH CREEK	PCBS (FISH TISSUE)	5B
UPPER ILLINOIS	71200020206	JASPER CO	INK0226_T1001	SLOUGH CREEK	PCBS (FISH TISSUE)	5B
UPPER ILLINOIS	71200020206	JASPER CO	INK0226_T1002	BICE DITCH	PCBS (FISH TISSUE)	5B
UPPER ILLINOIS	71200020206	JASPER CO	INK0226_T1005	SLOUGH CREEK-UNNAMED TRIBUTARY	PCBS (FISH TISSUE)	5B
UPPER ILLINOIS	71200020301	JASPER CO	INK0231_T1002	ROWAN DITCH	DISSOLVED OXYGEN	5A

Table A11: Indiana's finalized 303(d) List of Impaired Waters for the 2010 cycle.

BASIN	HYDROLOGIC UNIT CODE	COUNTY	ASSESSMENT UNIT ID	ASSESSMENT UNIT NAME	CAUSE OF IMPAIRMENT	2010 IRCAT
UPPER ILLINOIS	71200020301	JASPER CO	INK0231_T1002	ROWAN DITCH	NUTRIENTS	5A
UPPER ILLINOIS	71200020304	JASPER CO	INK0234_01	RYAN DITCH	NUTRIENTS	5A
UPPER ILLINOIS	71200020305	JASPER CO	INK0235_01	IROQUOIS RIVER	PCBS (FISH TISSUE)	5B
UPPER ILLINOIS	71200020305	JASPER CO	INK0235_01	IROQUOIS RIVER	TOTAL MERCURY (FISH TISSUE)	5B
UPPER ILLINOIS	71200020305	JASPER CO	INK0235_02	IROQUOIS RIVER	PCBS (FISH TISSUE)	5B
UPPER ILLINOIS	71200020305	JASPER CO	INK0235_02	IROQUOIS RIVER	TOTAL MERCURY (FISH TISSUE)	5B
UPPER ILLINOIS	71200020401	NEWTON CO	INK0241_01	CURTIS CREEK	CHLORIDE	5A
UPPER ILLINOIS	71200020401	NEWTON CO	INK0241_01	CURTIS CREEK	DISSOLVED OXYGEN	5A
UPPER ILLINOIS	71200020401	NEWTON CO	INK0241_01	CURTIS CREEK	NUTRIENTS	5A
UPPER ILLINOIS	71200020401	JASPER CO	INK0241_T1004	YEOMAN DITCH	CHLORIDE	5A
UPPER ILLINOIS	71200020401	JASPER CO	INK0241_T1004	YEOMAN DITCH	DISSOLVED OXYGEN	5A
UPPER ILLINOIS	71200020401	JASPER CO	INK0241_T1004	YEOMAN DITCH	NUTRIENTS	5A
UPPER ILLINOIS	71200020402	JASPER CO	INK0242_01	IROQUOIS RIVER	CHLORIDE	5A
UPPER ILLINOIS	71200020402	JASPER CO	INK0242_01	IROQUOIS RIVER	DISSOLVED OXYGEN	5A
UPPER ILLINOIS	71200020402	JASPER CO	INK0242_01	IROQUOIS RIVER	NUTRIENTS	5A
UPPER ILLINOIS	71200020402	JASPER CO	INK0242_01	IROQUOIS RIVER	PCBS (FISH TISSUE)	5B
UPPER ILLINOIS	71200020402	JASPER CO	INK0242_01	IROQUOIS RIVER	TOTAL MERCURY (FISH TISSUE)	5B
UPPER ILLINOIS	71200020403	NEWTON CO	INK0243_T1003	WEIS DITCH	DISSOLVED OXYGEN	5A
UPPER ILLINOIS	71200020403	NEWTON CO	INK0243_T1003	WEIS DITCH	IMPAIRED BIOTIC COMMUNITIES	5A
UPPER ILLINOIS	71200020405	NEWTON CO	INK0245_01	IROQUOIS RIVER	PCBS (FISH TISSUE)	5B
UPPER ILLINOIS	71200020405	NEWTON CO	INK0245_01	IROQUOIS RIVER	TOTAL MERCURY (FISH TISSUE)	5B
UPPER ILLINOIS	71200020405	NEWTON CO	INK0245_T1001	MOSQUITO CREEK	DISSOLVED OXYGEN	5A
UPPER ILLINOIS	71200020405	JASPER CO	INK0245_T1002	SIMONIN DITCH	DISSOLVED OXYGEN	5A
UPPER ILLINOIS	71200020501	NEWTON CO	INK0251_01	THOMPSON DITCH	DISSOLVED OXYGEN	5A

Table A11: Indiana's finalized 303(d) List of Impaired Waters for the 2010 cycle.

BASIN	HYDROLOGIC UNIT CODE	COUNTY	ASSESSMENT UNIT ID	ASSESSMENT UNIT NAME	CAUSE OF IMPAIRMENT	2010 IRCAT
UPPER ILLINOIS	71200020501	NEWTON CO	INK0251_01	THOMPSON DITCH	NUTRIENTS	5A
UPPER ILLINOIS	71200020501	NEWTON CO	INK0251_02	CHIZUM DITCH	DISSOLVED OXYGEN	5A
UPPER ILLINOIS	71200020501	NEWTON CO	INK0251_02	CHIZUM DITCH	IMPAIRED BIOTIC COMMUNITIES	5A
UPPER ILLINOIS	71200020501	NEWTON CO	INK0251_02	CHIZUM DITCH	NUTRIENTS	5A
UPPER ILLINOIS	71200020502	NEWTON CO	INK0252_03	HAMBRIDGE DITCH	IMPAIRED BIOTIC COMMUNITIES	5A
UPPER ILLINOIS	71200020502	NEWTON CO	INK0252_04	WHALEY DITCH	IMPAIRED BIOTIC COMMUNITIES	5A
UPPER ILLINOIS	71200020503	NEWTON CO	INK0253_01	IROQUOIS RIVER-UNNAMED TRIBUTARY	PCBS (FISH TISSUE)	5B
UPPER ILLINOIS	71200020503	NEWTON CO	INK0253_01	IROQUOIS RIVER-UNNAMED TRIBUTARY	TOTAL MERCURY (FISH TISSUE)	5B
UPPER ILLINOIS	71200020504	BENTON CO	INK0254_T1001	MONTGOMERY DITCH	IMPAIRED BIOTIC COMMUNITIES	5A
UPPER ILLINOIS	71200020505	NEWTON CO	INK0255_04	MONTGOMERY DITCH	DISSOLVED OXYGEN	5A
UPPER ILLINOIS	71200020505	NEWTON CO	INK0255_04	MONTGOMERY DITCH	IMPAIRED BIOTIC COMMUNITIES	5A
UPPER ILLINOIS	71200020505	NEWTON CO	INK0255_04	MONTGOMERY DITCH	NUTRIENTS	5A
UPPER ILLINOIS	71200020505	NEWTON CO	INK0255_T1005	TALLEY DITCH	IMPAIRED BIOTIC COMMUNITIES	5A
UPPER ILLINOIS	71200020505	NEWTON CO	INK0255_T1006	KENT DITCH	DISSOLVED OXYGEN	5A
UPPER ILLINOIS	71200020505	NEWTON CO	INK0255_T1006	KENT DITCH	IMPAIRED BIOTIC COMMUNITIES	5A
UPPER ILLINOIS	71200020505	NEWTON CO	INK0255_T1007	MONTGOMERY DITCH	DISSOLVED OXYGEN	5A
UPPER ILLINOIS	71200020505	NEWTON CO	INK0255_T1007	MONTGOMERY DITCH	IMPAIRED BIOTIC COMMUNITIES	5A
UPPER ILLINOIS	71200020505	NEWTON CO	INK0255_T1007	MONTGOMERY DITCH	NUTRIENTS	5A
UPPER ILLINOIS	71200020505	NEWTON CO	INK0255_T1008	MORRISON DITCH	DISSOLVED OXYGEN	5A
UPPER ILLINOIS	71200020505	NEWTON CO	INK0255_T1008	MORRISON DITCH	IMPAIRED BIOTIC COMMUNITIES	5A
UPPER ILLINOIS	71200020505	NEWTON CO	INK0255_T1008	MORRISON DITCH	NUTRIENTS	5A
UPPER ILLINOIS	71200020507	NEWTON CO	INK0257_04	IROQUOIS RIVER	PCBS (FISH TISSUE)	5B

Table A11: Indiana's finalized 303(d) List of Impaired Waters for the 2010 cycle.

BASIN	HYDROLOGIC UNIT CODE	COUNTY	ASSESSMENT UNIT ID	ASSESSMENT UNIT NAME	CAUSE OF IMPAIRMENT	2010 IRCAT
UPPER ILLINOIS	71200020507	NEWTON CO	INK0257_04	IROQUOIS RIVER	TOTAL MERCURY (FISH TISSUE)	5B
UPPER ILLINOIS	71200020705	BENTON CO	INK0275_01	SUGAR CREEK	PCBS (FISH TISSUE)	5B
UPPER ILLINOIS	71200020705	BENTON CO	INK0275_T1001	SUGAR CREEK-UNNAMED TRIBUTARY	PCBS (FISH TISSUE)	5B
UPPER ILLINOIS	71200020705	BENTON CO	INK0275_T1002	SUGAR CREEK-UNNAMED TRIBUTARY	PCBS (FISH TISSUE)	5B
UPPER ILLINOIS	71200020705	BENTON CO	INK0275_T1003	SUGAR CREEK-UNNAMED TRIBUTARY	PCBS (FISH TISSUE)	5B
UPPER ILLINOIS	71200020705	BENTON CO	INK0275_T1004	SUGAR CREEK-UNNAMED TRIBUTARY	PCBS (FISH TISSUE)	5B
UPPER ILLINOIS	71200020705	BENTON CO	INK0275_T1005	SUGAR CREEK-UNNAMED TRIBUTARY	PCBS (FISH TISSUE)	5B
UPPER ILLINOIS	71200020705	BENTON CO	INK0275_T1006	SUGAR CREEK-UNNAMED TRIBUTARY	PCBS (FISH TISSUE)	5B
UPPER ILLINOIS	71200021301	NEWTON CO	INK02D1_02	WENTWORTH CREEK	IMPAIRED BIOTIC COMMUNITIES	5A
UPPER ILLINOIS	71200021302	NEWTON CO	INK02D2_01	BEAVER CREEK	IMPAIRED BIOTIC COMMUNITIES	5A
UPPER ILLINOIS	71200021302	NEWTON CO	INK02D2_01	BEAVER CREEK	PCBS (FISH TISSUE)	5B
UPPER ILLINOIS	71200021302	NEWTON CO	INK02D2_T1001	SHEEP DITCH	PCBS (FISH TISSUE)	5B
UPPER ILLINOIS	71200021302	NEWTON CO	INK02D2_T1003	BEAVER CREEK-UNNAMED TRIBUTARY	PCBS (FISH TISSUE)	5B
UPPER ILLINOIS	71200021302	NEWTON CO	INK02D2_T1004	DEARDURFF DITCH	PCBS (FISH TISSUE)	5B
UPPER ILLINOIS	7120003030030	LAKE CO	INK0333_T1003	DYER DITCH	IMPAIRED BIOTIC COMMUNITIES	5A
UPPER ILLINOIS	7120003030040	LAKE CO	INK0334_01	CADY MARSH DITCH	CHLORIDE	5A
UPPER ILLINOIS	7120003030040	LAKE CO	INK0334_01	CADY MARSH DITCH	IMPAIRED BIOTIC COMMUNITIES	5A
UPPER ILLINOIS	7120003030040	LAKE CO	INK0334_01	CADY MARSH DITCH	NUTRIENTS	5A
UPPER ILLINOIS	71200030305	LAKE CO	INK0335_01	LITTLE CALUMET RIVER	CHLORIDE	5A
UPPER ILLINOIS	71200030305	LAKE CO	INK0335_01	LITTLE CALUMET RIVER	DISSOLVED OXYGEN	5A
UPPER ILLINOIS	71200030305	LAKE CO	INK0335_01	LITTLE CALUMET RIVER	IMPAIRED BIOTIC COMMUNITIES	5A
UPPER ILLINOIS	71200030305	LAKE CO	INK0335_01	LITTLE CALUMET RIVER	PCBS (FISH TISSUE)	5B
UPPER ILLINOIS	71200030305	LAKE CO	INK0335_02	LITTLE CALUMET RIVER	CHLORIDE	5A
UPPER ILLINOIS	71200030305	LAKE CO	INK0335_02	LITTLE CALUMET RIVER	DISSOLVED OXYGEN	5A

Table A11: Indiana's finalized 303(d) List of Impaired Waters for the 2010 cycle.

BASIN	HYDROLOGIC UNIT CODE	COUNTY	ASSESSMENT UNIT ID	ASSESSMENT UNIT NAME	CAUSE OF IMPAIRMENT	2010 IRCAT
UPPER ILLINOIS	71200030305	LAKE CO	INK0335_02	LITTLE CALUMET RIVER	IMPAIRED BIOTIC COMMUNITIES	5A
UPPER ILLINOIS	71200030305	LAKE CO	INK0335_02	LITTLE CALUMET RIVER	PCBS (FISH TISSUE)	5B
UPPER ILLINOIS	71200030305	LAKE CO	INK0335_03	LITTLE CALUMET RIVER	CHLORIDE	5A
UPPER ILLINOIS	71200030305	LAKE CO	INK0335_03	LITTLE CALUMET RIVER	DISSOLVED OXYGEN	5A
UPPER ILLINOIS	71200030305	LAKE CO	INK0335_03	LITTLE CALUMET RIVER	IMPAIRED BIOTIC COMMUNITIES	5A
UPPER ILLINOIS	71200030305	LAKE CO	INK0335_03	LITTLE CALUMET RIVER	PCBS (FISH TISSUE)	5B
GREAT LAKES	71200030406	LAKE CO	INK0346_01	GRAND CALUMET RIVER	AMMONIA	5A
GREAT LAKES	71200030406	LAKE CO	INK0346_01	GRAND CALUMET RIVER	FREE CYANIDE	5A
GREAT LAKES	71200030406	LAKE CO	INK0346_01	GRAND CALUMET RIVER	IMPAIRED BIOTIC COMMUNITIES	5A
GREAT LAKES	71200030406	LAKE CO	INK0346_01	GRAND CALUMET RIVER	OIL AND GREASE	5A
GREAT LAKES	71200030406	LAKE CO	INK0346_01	GRAND CALUMET RIVER	PCBS (FISH TISSUE)	5B
GREAT LAKES	71200030406	LAKE CO	INK0346_02	GRAND CALUMET RIVER (327 IAC 2-1.5-16)	AMMONIA	5A
GREAT LAKES	71200030406	LAKE CO	INK0346_02	GRAND CALUMET RIVER (327 IAC 2-1.5-16)	IMPAIRED BIOTIC COMMUNITIES	5A
GREAT LAKES	71200030406	LAKE CO	INK0346_02	GRAND CALUMET RIVER (327 IAC 2-1.5-16)	OIL AND GREASE	5A
GREAT LAKES	71200030406	LAKE CO	INK0346_02	GRAND CALUMET RIVER (327 IAC 2-1.5-16)	PCBS (FISH TISSUE)	5B
GREAT LAKES	71200030406	LAKE CO	INK0346_03	GRAND CALUMET RIVER (GARY, IN)	AMMONIA	5A
GREAT LAKES	71200030406	LAKE CO	INK0346_03	GRAND CALUMET RIVER (GARY, IN)	IMPAIRED BIOTIC COMMUNITIES	5A
GREAT LAKES	71200030406	LAKE CO	INK0346_03	GRAND CALUMET RIVER (GARY, IN)	OIL AND GREASE	5A
GREAT LAKES	71200030406	LAKE CO	INK0346_03	GRAND CALUMET RIVER (GARY, IN)	PCBS (FISH TISSUE)	5B
GREAT LAKES	71200030406	LAKE CO	INK0346_04	GRAND CALUMET RIVER (GARY, IN TO INDIANA HARBOR CANAL)	E. COLI	5A
GREAT LAKES	71200030406	LAKE CO	INK0346_04	GRAND CALUMET RIVER (GARY, IN TO INDIANA HARBOR CANAL)	IMPAIRED BIOTIC COMMUNITIES	5A
GREAT LAKES	71200030406	LAKE CO	INK0346_04	GRAND CALUMET RIVER (GARY, IN TO INDIANA HARBOR CANAL)	OIL AND GREASE	5A
GREAT LAKES	71200030406	LAKE CO	INK0346_04	GRAND CALUMET RIVER (GARY, IN TO INDIANA HARBOR CANAL)	PCBS (FISH TISSUE)	5B

Table A11: Indiana's finalized 303(d) List of Impaired Waters for the 2010 cycle.

BASIN	HYDROLOGIC UNIT CODE	COUNTY	ASSESSMENT UNIT ID	ASSESSMENT UNIT NAME	CAUSE OF IMPAIRMENT	2010 IRCAT
GREAT LAKES	71200030407	LAKE CO	INK0347_01	GRAND CALUMET RIVER (INDIANA HARBOR CANAL TO ILLINOIS)	AMMONIA	5A
GREAT LAKES	71200030407	LAKE CO	INK0347_01	GRAND CALUMET RIVER (INDIANA HARBOR CANAL TO ILLINOIS)	CHLORIDE	5A
GREAT LAKES	71200030407	LAKE CO	INK0347_01	GRAND CALUMET RIVER (INDIANA HARBOR CANAL TO ILLINOIS)	DISSOLVED OXYGEN	5A
GREAT LAKES	71200030407	LAKE CO	INK0347_01	GRAND CALUMET RIVER (INDIANA HARBOR CANAL TO ILLINOIS)	E. COLI	5A
GREAT LAKES	71200030407	LAKE CO	INK0347_01	GRAND CALUMET RIVER (INDIANA HARBOR CANAL TO ILLINOIS)	IMPAIRED BIOTIC COMMUNITIES	5A
GREAT LAKES	71200030407	LAKE CO	INK0347_01	GRAND CALUMET RIVER (INDIANA HARBOR CANAL TO ILLINOIS)	NUTRIENTS	5A
GREAT LAKES	71200030407	LAKE CO	INK0347_01	GRAND CALUMET RIVER (INDIANA HARBOR CANAL TO ILLINOIS)	PCBS (FISH TISSUE)	5B
GREAT LAKES		LAKE CO	INM00G1000_00	LAKE MICHIGAN	PCBS (FISH TISSUE)	5B
GREAT LAKES		LAKE CO	INM00G1000_00	LAKE MICHIGAN	TOTAL MERCURY (FISH TISSUE)	5B
OHIO TRIBUTARIES	5140101030040	JEFFERSON CO	INN0134_00	INDIAN KENTUCK CREEK-SEALS FORK	IMPAIRED BIOTIC COMMUNITIES	5A
OHIO TRIBUTARIES	5140101030040	JEFFERSON CO	INN0134_T1034	INDIAN KENTUCK CREEK	E. COLI	5A
OHIO TRIBUTARIES	5140101030040	JEFFERSON CO	INN0134_T1034	INDIAN KENTUCK CREEK	IMPAIRED BIOTIC COMMUNITIES	5A
OHIO TRIBUTARIES	5140101040050	JEFFERSON CO	INN0145_T1002	DEANS BRANCH	E. COLI	5A
OHIO TRIBUTARIES	5140101040050	JEFFERSON CO	INN0145_T1002	DEANS BRANCH	IMPAIRED BIOTIC COMMUNITIES	5A
OHIO TRIBUTARIES	5140101070010	CLARK CO	INN0171_T1002	FOURTEENMILE CREEK, EAST FORK - UNNAMED TRIBUTARY	DISSOLVED OXYGEN	5A
OHIO TRIBUTARIES	5140101070010	CLARK CO	INN0171_T1002	FOURTEENMILE CREEK, EAST FORK - UNNAMED TRIBUTARY	E. COLI	5A
OHIO TRIBUTARIES	5140101070010	CLARK CO	INN0171_T1002	FOURTEENMILE CREEK, EAST FORK - UNNAMED TRIBUTARY	IMPAIRED BIOTIC COMMUNITIES	5A
OHIO TRIBUTARIES	5140101070040	CLARK CO	INN0174_02	FOURTEENMILE CREEK	E. COLI	5A
OHIO TRIBUTARIES	5140101070090	CLARK CO	INN0179_00	FOURTEEN MILE CREEK-DRY BRANCH	E. COLI	5A
OHIO TRIBUTARIES	5140101070100	CLARK CO	INN017A_00	YANKEE CREEK	E. COLI	5A
OHIO TRIBUTARIES	5140101140040	CLARK CO	INN01E4_01	MILLER FORK	E. COLI	5A

Table A11: Indiana's finalized 303(d) List of Impaired Waters for the 2010 cycle.

BASIN	HYDROLOGIC UNIT CODE	COUNTY	ASSESSMENT UNIT ID	ASSESSMENT UNIT NAME	CAUSE OF IMPAIRMENT	2010 IRCAT
OHIO TRIBUTARIES	5140101140060	CLARK CO	INN01E6_T1001	SILVER CREEK - UNNAMED TRIBUTARY	IMPAIRED BIOTIC COMMUNITIES	5A
OHIO TRIBUTARIES	5140101140080	CLARK CO	INN01E8_00	SUGAR RUN	E. COLI	5A
OHIO TRIBUTARIES	5140101140080	CLARK CO	INN01E8_00	SUGAR RUN	IMPAIRED BIOTIC COMMUNITIES	5A
OHIO TRIBUTARIES	5140101140110	CLARK CO	INN01EB_01	SILVER CREEK	E. COLI	5A
OHIO TRIBUTARIES	5140101140110	CLARK CO	INN01EB_01	SILVER CREEK	IMPAIRED BIOTIC COMMUNITIES	5A
OHIO TRIBUTARIES	5140101140110	CLARK CO	INN01EB_T1001	SILVER CREEK - UNNAMED TRIBUTARY	IMPAIRED BIOTIC COMMUNITIES	5A
OHIO TRIBUTARIES	5140101140170	FLOYD CO	INN01EH_T1003	SILVER CREEK	PCBS (FISH TISSUE)	5B
OHIO TRIBUTARIES	5140101140170	FLOYD CO	INN01EH_T1003	SILVER CREEK	TOTAL MERCURY (FISH TISSUE)	5B
OHIO TRIBUTARIES	5140104050070	HARRISON CO	INN0457_00	BUCK CREEK-MAIN STEM	E. COLI	5A
OHIO TRIBUTARIES	5140104050070	HARRISON CO	INN0457_00	BUCK CREEK-MAIN STEM	IMPAIRED BIOTIC COMMUNITIES	5A
OHIO TRIBUTARIES	5140104080020	FLOYD CO	INN0482_00	LITTLE INDIAN CREEK (NORTH)	IMPAIRED BIOTIC COMMUNITIES	5A
OHIO TRIBUTARIES	5140104080030	FLOYD CO	INN0483_00	INDIAN CREEK-GALENA	E. COLI	5A
OHIO TRIBUTARIES	5140104080030	FLOYD CO	INN0483_00	INDIAN CREEK-GALENA	IMPAIRED BIOTIC COMMUNITIES	5A
OHIO TRIBUTARIES	5140104080030	FLOYD CO	INN0483_00	INDIAN CREEK-GALENA	NUTRIENTS	5A
OHIO TRIBUTARIES	5140104080040	FLOYD CO	INN0484_02	INDIAN CREEK	E. COLI	5A
OHIO TRIBUTARIES	5140104080050	FLOYD CO	INN0485_01	INDIAN CREEK	E. COLI	5A
OHIO TRIBUTARIES	5140104080080	FLOYD CO	INN0488_00	INDIAN CREEK-ABOVE GEORGETOWN CREEK	E. COLI	5A
OHIO TRIBUTARIES	5140104080100	FLOYD CO	INN048A_01	INDIAN CREEK	E. COLI	5A
OHIO TRIBUTARIES	5140104090010	HARRISON CO	INN0491_01	INDIAN CREEK	E. COLI	5A
OHIO TRIBUTARIES	5140104090040	HARRISON CO	INN0494_00	INDIAN CREEK-CRANDALL BRANCH	E. COLI	5A
OHIO TRIBUTARIES	5140104090050	HARRISON CO	INN0495_T1050	INDIAN CREEK	E. COLI	5A
OHIO TRIBUTARIES	5140104090060	HARRISON CO	INN0496_T1051	INDIAN CREEK	E. COLI	5A
OHIO TRIBUTARIES	5140104100010	HARRISON CO	INN04A1_00	INDIAN CREEK-NORTH KARST AREA	E. COLI	5A

Table A11: Indiana's finalized 303(d) List of Impaired Waters for the 2010 cycle.

BASIN	HYDROLOGIC UNIT CODE	COUNTY	ASSESSMENT UNIT ID	ASSESSMENT UNIT NAME	CAUSE OF IMPAIRMENT	2010 IRCAT
OHIO TRIBUTARIES	5140104100010	HARRISON CO	INN04A1_00	INDIAN CREEK-NORTH KARST AREA	PCBS (FISH TISSUE)	5B
OHIO TRIBUTARIES	5140104100030	HARRISON CO	INN04A3_00	INDIAN CREEK-DEVILS BACKBONE	DISSOLVED OXYGEN	5A
OHIO TRIBUTARIES	5140104100030	HARRISON CO	INN04A3_00	INDIAN CREEK-DEVILS BACKBONE	E. COLI	5A
OHIO TRIBUTARIES	5140104100030	HARRISON CO	INN04A3_00	INDIAN CREEK-DEVILS BACKBONE	PCBS (FISH TISSUE)	5B
OHIO TRIBUTARIES	5140104100040	HARRISON CO	INN04A4_00	INDIAN CREEK-BLUE SPRING	PCBS (FISH TISSUE)	5B
OHIO TRIBUTARIES	5140104130060	WASHINGTON CO	INN04D6_01	BEAR CREEK (HEADWATER)	E. COLI	5A
OHIO TRIBUTARIES	5140104130060	WASHINGTON CO	INN04D6_02	BEAR CREEK	E. COLI	5A
OHIO TRIBUTARIES	5140104130060	WASHINGTON CO	INN04D6_T1001	LITTLE BEAR CREEK	E. COLI	5A
OHIO TRIBUTARIES	5140104130080	WASHINGTON CO	INN04D8_T1044	SOUTH FORK BLUE RIVER	IMPAIRED BIOTIC COMMUNITIES	5A
OHIO TRIBUTARIES	5140104140010	HARRISON CO	INN04E1_T1001	BLUE RIVER	E. COLI	5A
OHIO TRIBUTARIES	5140104140010	WASHINGTON CO	INN04E1_T1040	BLUE RIVER	E. COLI	5A
OHIO RIVER TRIBUTARIES	5140104100000	WASHINGTON CO	INN04E1_T1040	BLUE RIVER	FREE CYANIDE	5A
OHIO TRIBUTARIES	5140104140050	CRAWFORD CO	INN04E5_T1002	BLUE RIVER	E. COLI	5A
OHIO TRIBUTARIES	5140104150010	CRAWFORD CO	INN04F1_T1003	BLUE RIVER	E. COLI	5A
OHIO TRIBUTARIES	5140104150020	CRAWFORD CO	INN04F2_T1004	BLUE RIVER	E. COLI	5A
OHIO TRIBUTARIES	5140104150030	HARRISON CO	INN04F3_T1005	BLUE RIVER	NUTRIENTS	5A
OHIO TRIBUTARIES	5140104150060	HARRISON CO	INN04F6_T1007	BLUE RIVER	E. COLI	5A
OHIO TRIBUTARIES	5140104150060	HARRISON CO	INN04F6_T1007	BLUE RIVER	PCBS (FISH TISSUE)	5B
OHIO TRIBUTARIES	5140104150060	HARRISON CO	INN04F6_T1039	BLUE RIVER	PCBS (FISH TISSUE)	5B
OHIO TRIBUTARIES	5140104150070	CRAWFORD CO	INN04F7_T1008	BLUE RIVER	E. COLI	5A
OHIO TRIBUTARIES	5140104150070	CRAWFORD CO	INN04F7_T1008	BLUE RIVER	IMPAIRED BIOTIC COMMUNITIES	5A
OHIO TRIBUTARIES	5140104150070	CRAWFORD CO	INN04F7_T1008	BLUE RIVER	PCBS (FISH TISSUE)	5B
OHIO TRIBUTARIES	5140104180040	CRAWFORD CO	INN04J4_T1004	OTTER CREEK - UNNAMED TRIBUTARY	IMPAIRED BIOTIC COMMUNITIES	5A
OHIO TRIBUTARIES	5140104180050	CRAWFORD CO	INN04J5_01	LITTLE BLUE RIVER	E. COLI	5A
OHIO TRIBUTARIES	5140104180140	CRAWFORD CO	INN04JE_00	LITTLE BLUE RIVER-ALTON	PCBS (FISH TISSUE)	5B

Table A11: Indiana's finalized 303(d) List of Impaired Waters for the 2010 cycle.

BASIN	HYDROLOGIC UNIT CODE	COUNTY	ASSESSMENT UNIT ID	ASSESSMENT UNIT NAME	CAUSE OF IMPAIRMENT	2010 IRCAT
OHIO TRIBUTARIES	5140104180140	CRAWFORD CO	INN04JE_00	LITTLE BLUE RIVER-ALTON	TOTAL MERCURY (FISH TISSUE)	5B
OHIO TRIBUTARIES	5140104200030	PERRY CO	INN04M3_01	OIL CREEK	DISSOLVED OXYGEN	5A
OHIO TRIBUTARIES	5140104200070	PERRY CO	INN04M7_00	OIL CREEK-WEBB BRANCH	IMPAIRED BIOTIC COMMUNITIES	5A
OHIO TRIBUTARIES	5140104200080	PERRY CO	INN04M8_01	LITTLE OIL CREEK	DISSOLVED OXYGEN	5A
OHIO TRIBUTARIES	5140104200080	PERRY CO	INN04M8_01	LITTLE OIL CREEK	E. COLI	5A
OHIO TRIBUTARIES	5140104200080	PERRY CO	INN04M8_01	LITTLE OIL CREEK	IMPAIRED BIOTIC COMMUNITIES	5A
OHIO TRIBUTARIES	5140104200080	PERRY CO	INN04M8_T1001	BOONE CREEK	E. COLI	5A
OHIO TRIBUTARIES	5140104210030	PERRY CO	INN04N3_00	BIG POISON CREEK	DISSOLVED OXYGEN	5A
OHIO TRIBUTARIES	5140104120040	WASHINGTON CO	INN04P1029_00	SALINDA, LAKE	ALGAE	5A
OHIO TRIBUTARIES	5140104120040	WASHINGTON CO	INN04P1029_00	SALINDA, LAKE	TASTE AND ODOR	5A
PATOKA RIVER	5120209010030	ORANGE CO	INP0913_00	PATOKA RIVER-HOGS DEFEAT CREEK	DISSOLVED OXYGEN	5A
PATOKA RIVER	5120209010030	ORANGE CO	INP0913_00	PATOKA RIVER-HOGS DEFEAT CREEK	E. COLI	5A
PATOKA RIVER	5120209010040	ORANGE CO	INP0914_00	PATOKA RIVER-DILLARD CREEK	DISSOLVED OXYGEN	5A
PATOKA RIVER	5120209010050	ORANGE CO	INP0915_00	YOUNGS CREEK	E. COLI	5A
PATOKA RIVER	5120209010100	CRAWFORD CO	INP091A_00	LICK CREEK-RITTER CREEK	E. COLI	5A
PATOKA RIVER	5120209010100	CRAWFORD CO	INP091A_00	LICK CREEK-RITTER CREEK	NUTRIENTS	5A
PATOKA RIVER	5120209020040	DUBOIS CO	INP0924_00	PATOKA RIVER-DUBOIS TRIBUTARYS	DISSOLVED OXYGEN	5A
PATOKA RIVER	5120209020040	DUBOIS CO	INP0924_00	PATOKA RIVER-DUBOIS TRIBUTARYS	E. COLI	5A
PATOKA RIVER	5120209020040	DUBOIS CO	INP0924_T1003	PATOKA RIVER	E. COLI	5A
PATOKA RIVER	5120209020050	DUBOIS CO	INP0925_00	POISON CREEK-BAUER CREEK	E. COLI	5A
PATOKA RIVER	5120209020060	DUBOIS CO	INP0926_T1004	PATOKA RIVER-LOND DITCH	E. COLI	5A
PATOKA RIVER	5120209020060	DUBOIS CO	INP0926_T1004	PATOKA RIVER-LOND DITCH	IMPAIRED BIOTIC COMMUNITIES	5A
PATOKA RIVER	5120209020080	DUBOIS CO	INP0928_T1005	PATOKA RIVER	E. COLI	5A
PATOKA RIVER	5120209020080	DUBOIS CO	INP0928_T1005	PATOKA RIVER	IMPAIRED BIOTIC COMMUNITIES	5A

Table A11: Indiana's finalized 303(d) List of Impaired Waters for the 2010 cycle.

BASIN	HYDROLOGIC UNIT CODE	COUNTY	ASSESSMENT UNIT ID	ASSESSMENT UNIT NAME	CAUSE OF IMPAIRMENT	2010 IRCAT
PATOKA RIVER	5120209020080	DUBOIS CO	INP0928_T1005	PATOKA RIVER	PCBS (FISH TISSUE)	5B
PATOKA	5120209030010	DUBOIS CO	INP0931_00	HALL CREEK-HEADWATERS	E. COLI	5A
PATOKA RIVER	5120209030010	DUBOIS CO	INP0931_00	HALL CREEK-HEADWATERS	IMPAIRED BIOTIC COMMUNITIES	5A
PATOKA RIVER	5120209030050	DUBOIS CO	INP0935_00	FLAT CREEK-LOWER	E. COLI	5A
PATOKA RIVER	5120209030060	DUBOIS CO	INP0936_00	STRAIGHT RIVER	E. COLI	5A
PATOKA RIVER	5120209040010	SPENCER CO	INP0941_00	HUNLEY CREEK-HEADWATERS	DISSOLVED OXYGEN	5A
PATOKA RIVER	5120209040010	SPENCER CO	INP0941_00	HUNLEY CREEK-HEADWATERS	IMPAIRED BIOTIC COMMUNITIES	5A
PATOKA RIVER	5120209040010	SPENCER CO	INP0941_00	HUNLEY CREEK-HEADWATERS	NUTRIENTS	5A
PATOKA RIVER	5120209040010	SPENCER CO	INP0941_00	HUNLEY CREEK-HEADWATERS	SILTATION	5A
PATOKA RIVER	5120209040020	DUBOIS CO	INP0942_00	HUNLEY CREEK-HALO RUN/GREEN CREEK	E. COLI	5A
PATOKA RIVER	5120209040020	DUBOIS CO	INP0942_00	HUNLEY CREEK-HALO RUN/GREEN CREEK	IMPAIRED BIOTIC COMMUNITIES	5A
PATOKA RIVER	5120209040020	DUBOIS CO	INP0942_00	HUNLEY CREEK-HALO RUN/GREEN CREEK	NUTRIENTS	5A
PATOKA RIVER	5120209040030	DUBOIS CO	INP0943_00	HUNLEY CREEK-INDIAN CREEK	DISSOLVED OXYGEN	5A
PATOKA RIVER	5120209040030	DUBOIS CO	INP0943_00	HUNLEY CREEK-INDIAN CREEK	IMPAIRED BIOTIC COMMUNITIES	5A
PATOKA RIVER	5120209040040	DUBOIS CO	INP0944_00	SHORT CREEK	IMPAIRED BIOTIC COMMUNITIES	5A
PATOKA RIVER	5120209040050	DUBOIS CO	INP0945_00	BRUNER CREEK	DISSOLVED OXYGEN	5A
PATOKA RIVER	5120209040060	DUBOIS CO	INP0946_00	PATOKA RIVER-LOWER HUNLEY CREEK TRIBUTARYS	IMPAIRED BIOTIC COMMUNITIES	5A
PATOKA RIVER	5120209040060	DUBOIS CO	INP0946_T1006	PATOKA RIVER	E. COLI	5A
PATOKA RIVER	5120209040060	DUBOIS CO	INP0946_T1006	PATOKA RIVER	PCBS (FISH TISSUE)	5B
PATOKA RIVER	5120209040060	DUBOIS CO	INP0946_T1006	PATOKA RIVER	TOTAL MERCURY (FISH TISSUE)	5B
PATOKA RIVER	5120209040070	DUBOIS CO	INP0947_00	ELL CREEK AND TRIBUTARIES	NUTRIENTS	5A
PATOKA RIVER	5120209040070	DUBOIS CO	INP0947_T1007	PATOKA RIVER	E. COLI	5A
PATOKA RIVER	5120209040070	DUBOIS CO	INP0947_T1007	PATOKA RIVER	IMPAIRED BIOTIC COMMUNITIES	5A

Table A11: Indiana's finalized 303(d) List of Impaired Waters for the 2010 cycle.

BASIN	HYDROLOGIC UNIT CODE	COUNTY	ASSESSMENT UNIT ID	ASSESSMENT UNIT NAME	CAUSE OF IMPAIRMENT	2010 IRCAT
PATOKA RIVER	5120209040070	DUBOIS CO	INP0947_T1007	PATOKA RIVER	PCBS (FISH TISSUE)	5B
PATOKA RIVER	5120209040070	DUBOIS CO	INP0947_T1007	PATOKA RIVER	TOTAL MERCURY (FISH TISSUE)	5B
PATOKA RIVER	5120209040070	DUBOIS CO	INP0947_T1025	OUTLET OF HUNTINGBURG CITY LAKE	DISSOLVED OXYGEN	5A
PATOKA RIVER	5120209040070	DUBOIS CO	INP0947_T1025	OUTLET OF HUNTINGBURG CITY LAKE	IMPAIRED BIOTIC COMMUNITIES	5A
PATOKA RIVER	5120209040080	DUBOIS CO	INP0948_00	PATOKA RIVER-CROOKED/ALTAR CREEKS	E. COLI	5A
PATOKA RIVER	5120209040080	DUBOIS CO	INP0948_00	PATOKA RIVER-CROOKED/ALTAR CREEKS	NUTRIENTS	5A
PATOKA RIVER	5120209040080	DUBOIS CO	INP0948_T1008	PATOKA RIVER	DISSOLVED OXYGEN	5A
PATOKA RIVER	5120209040080	DUBOIS CO	INP0948_T1008	PATOKA RIVER	E. COLI	5A
PATOKA RIVER	5120209040080	DUBOIS CO	INP0948_T1008	PATOKA RIVER	IMPAIRED BIOTIC COMMUNITIES	5A
PATOKA RIVER	5120209040080	DUBOIS CO	INP0948_T1008	PATOKA RIVER	NUTRIENTS	5A
PATOKA RIVER	5120209040080	DUBOIS CO	INP0948_T1008	PATOKA RIVER	PCBS (FISH TISSUE)	5B
PATOKA RIVER	5120209040080	DUBOIS CO	INP0948_T1008	PATOKA RIVER	TOTAL MERCURY (FISH TISSUE)	5B
PATOKA RIVER	5120209050010	PERRY CO	INP0951_00	FLAT CREEK HEADWATERS	IMPAIRED BIOTIC COMMUNITIES	5A
PATOKA RIVER	5120209050020	PIKE CO	INP0952_00	FLAT CREEK-BUCK CREEK	DISSOLVED OXYGEN	5A
PATOKA RIVER	5120209050020	PIKE CO	INP0952_00	FLAT CREEK-BUCK CREEK	IMPAIRED BIOTIC COMMUNITIES	5A
PATOKA RIVER	5120209050030	DUBOIS CO	INP0953_00	FLAT CREEK	E. COLI	5A
PATOKA RIVER	5120209050030	DUBOIS CO	INP0953_T1065	LITTLE FLAT CREEK	E. COLI	5A
PATOKA RIVER	5120209050030	DUBOIS CO	INP0953_T1065	LITTLE FLAT CREEK	SILTATION	5A
PATOKA	5120209050030	DUBOIS CO	INP0953_T1066	UNNAMED TRIBUTARY (HOBBS CEMETARY)	E. COLI	5A
PATOKA RIVER	5120209050030	DUBOIS CO	INP0953_T1066	UNNAMED TRIBUTARY (HOBBS CEMETARY)	NUTRIENTS	5A
PATOKA RIVER	5120209060010	DUBOIS CO	INP0961_T1009	PATOKA RIVER	PCBS (FISH TISSUE)	5B
PATOKA RIVER	5120209060010	DUBOIS CO	INP0961_T1009	PATOKA RIVER	TOTAL MERCURY (FISH TISSUE)	5B
PATOKA RIVER	5120209060020	PIKE CO	INP0962_00	PATOKA RIVER-ROCK CREEK TRIBUTARYS	DISSOLVED OXYGEN	5A

Table A11: Indiana's finalized 303(d) List of Impaired Waters for the 2010 cycle.

BASIN	HYDROLOGIC UNIT CODE	COUNTY	ASSESSMENT UNIT ID	ASSESSMENT UNIT NAME	CAUSE OF IMPAIRMENT	2010 IRCAT
PATOKA RIVER	5120209060020	PIKE CO	INP0962_00	PATOKA RIVER-ROCK CREEK TRIBUTARYS	E. COLI	5A
PATOKA RIVER	5120209060020	PIKE CO	INP0962_00	PATOKA RIVER-ROCK CREEK TRIBUTARYS	IMPAIRED BIOTIC COMMUNITIES	5A
PATOKA RIVER	5120209060020	PIKE CO	INP0962_T1010	PATOKA RIVER	PCBS (FISH TISSUE)	5B
PATOKA RIVER	5120209060020	PIKE CO	INP0962_T1010	PATOKA RIVER	TOTAL MERCURY (FISH TISSUE)	5B
PATOKA RIVER	5120209060030	PIKE CO	INP0963_00	CUP CREEK	E. COLI	5A
PATOKA RIVER	5120209060030	PIKE CO	INP0963_00	CUP CREEK	IMPAIRED BIOTIC COMMUNITIES	5A
PATOKA RIVER	5120209060040	PIKE CO	INP0964_T1011	PATOKA RIVER	PCBS (FISH TISSUE)	5B
PATOKA RIVER	5120209060040	PIKE CO	INP0964_T1011	PATOKA RIVER	TOTAL MERCURY (FISH TISSUE)	5B
PATOKA RIVER	5120209060050	PIKE CO	INP0965_00	PATOKA RIVER-LICK MILL CREEKS	IMPAIRED BIOTIC COMMUNITIES	5A
PATOKA RIVER	5120209100000	PIKE CO	INP0965_T1012	PATOKA RIVER	FREE CYANIDE	5A
PATOKA RIVER	5120209060050	PIKE CO	INP0965_T1012	PATOKA RIVER	IMPAIRED BIOTIC COMMUNITIES	5A
PATOKA RIVER	5120209060050	PIKE CO	INP0965_T1012	PATOKA RIVER	PCBS (FISH TISSUE)	5B
PATOKA RIVER	5120209060050	PIKE CO	INP0965_T1012	PATOKA RIVER	TOTAL MERCURY (FISH TISSUE)	5B
PATOKA RIVER	5120209060050	PIKE CO	INP0965_T1012	PATOKA RIVER	TOTAL MERCURY (WATER)	5A
PATOKA RIVER	5120209060060	PIKE CO	INP0966_T1013	PATOKA RIVER	PCBS (FISH TISSUE)	5B
PATOKA RIVER	5120209060060	PIKE CO	INP0966_T1013	PATOKA RIVER	TOTAL MERCURY (FISH TISSUE)	5B
PATOKA RIVER	5120209060080	PIKE CO	INP0968_00	SUGAR CREEK (PIKE COUNTY)	DISSOLVED OXYGEN	5A
PATOKA RIVER	5120209060080	PIKE CO	INP0968_T1014	PATOKA RIVER	IMPAIRED BIOTIC COMMUNITIES	5A
PATOKA RIVER	5120209060080	PIKE CO	INP0968_T1014	PATOKA RIVER	PCBS (FISH TISSUE)	5B
PATOKA RIVER	5120209060080	PIKE CO	INP0968_T1014	PATOKA RIVER	TOTAL MERCURY (FISH TISSUE)	5B
PATOKA RIVER	5120209060090	PIKE CO	INP0969_T1015	PATOKA RIVER	PCBS (FISH TISSUE)	5B

Table A11: Indiana's finalized 303(d) List of Impaired Waters for the 2010 cycle.

BASIN	HYDROLOGIC UNIT CODE	COUNTY	ASSESSMENT UNIT ID	ASSESSMENT UNIT NAME	CAUSE OF IMPAIRMENT	2010 IRCAT
PATOKA RIVER	5120209060090	PIKE CO	INP0969_T1015	PATOKA RIVER	TOTAL MERCURY (FISH TISSUE)	5B
PATOKA RIVER	5120209070010	PIKE CO	INP0971_00	SOUTH FORK PATOKA R-UNNAMED TRIBUTARY	IMPAIRED BIOTIC COMMUNITIES	5A
PATOKA RIVER	5120209070010	PIKE CO	INP0971_T1021	SOUTH FORK PATOKA RIVER	DISSOLVED OXYGEN	5A
PATOKA RIVER	5120209070010	PIKE CO	INP0971_T1021	SOUTH FORK PATOKA RIVER	E. COLI	5A
PATOKA RIVER	5120209070010	PIKE CO	INP0971_T1021	SOUTH FORK PATOKA RIVER	IMPAIRED BIOTIC COMMUNITIES	5A
PATOKA RIVER	5120209070010	PIKE CO	INP0971_T1021	SOUTH FORK PATOKA RIVER	PH	5A
PATOKA	5120209100000	PIKE CO	INP0971_T1021	SOUTH FORK PATOKA RIVER	SULFATE	5A
PATOKA RIVER	5120209070020	PIKE CO	INP0972_00	HOUCHIN DITCH	IMPAIRED BIOTIC COMMUNITIES	5A
PATOKA RIVER	5120209070020	PIKE CO	INP0972_T1022	SOUTH FORK PATOKA RIVER	E. COLI	5A
PATOKA	5120209070020	PIKE CO	INP0972_T1022	SOUTH FORK PATOKA RIVER	IMPAIRED BIOTIC COMMUNITIES	5A
PATOKA RIVER	5120209070030	PIKE CO	INP0973_00	SOUTH FORK PATOKA R-SPURGEON TRIBUTARYS	IMPAIRED BIOTIC COMMUNITIES	5A
PATOKA RIVER	5120209070030	PIKE CO	INP0973_T1023	SOUTH FORK PATOKA RIVER	E. COLI	5A
PATOKA	5120209070030	PIKE CO	INP0973_T1023	SOUTH FORK PATOKA RIVER	IMPAIRED BIOTIC COMMUNITIES	5A
PATOKA RIVER	5120209070040	PIKE CO	INP0974_00	HONEY CREEK (SOUTH FORK PATOKA) TRIBUTARYS	E. COLI	5A
PATOKA RIVER	5120209070040	PIKE CO	INP0974_00	HONEY CREEK (SOUTH FORK PATOKA) TRIBUTARYS	IMPAIRED BIOTIC COMMUNITIES	5A
PATOKA RIVER	5120209070050	PIKE CO	INP0975_00	SOUTH FORK PATOKA R-WHEELER/LICK CREEKS	IMPAIRED BIOTIC COMMUNITIES	5A
PATOKA	5120209070050	PIKE CO	INP0975_T1024	SOUTH FORK PATOKA RIVER	IMPAIRED BIOTIC COMMUNITIES	5A
PATOKA RIVER	5120209080010	PIKE CO	INP0981_00	ROBINSON/BIG CREEKS TRIBUTARYS	IMPAIRED BIOTIC COMMUNITIES	5A
PATOKA RIVER	5120209080010	PIKE CO	INP0981_00	ROBINSON/BIG CREEKS TRIBUTARYS	NUTRIENTS	5A
PATOKA RIVER	5120209080010	PIKE CO	INP0981_T1016	PATOKA RIVER	PCBS (FISH TISSUE)	5B
PATOKA RIVER	5120209080010	PIKE CO	INP0981_T1016	PATOKA RIVER	TOTAL MERCURY (FISH TISSUE)	5B

Table A11: Indiana's finalized 303(d) List of Impaired Waters for the 2010 cycle.

BASIN	HYDROLOGIC UNIT CODE	COUNTY	ASSESSMENT UNIT ID	ASSESSMENT UNIT NAME	CAUSE OF IMPAIRMENT	2010 IRCAT
PATOKA	5120209080020	GIBSON CO	INP0982_00	EAST FORK KEG CREEK	E. COLI	5A
PATOKA RIVER	5120209080020	GIBSON CO	INP0982_00	EAST FORK KEG CREEK	IMPAIRED BIOTIC COMMUNITIES	5A
PATOKA RIVER	5120209080020	GIBSON CO	INP0982_00	EAST FORK KEG CREEK	NUTRIENTS	5A
PATOKA RIVER	5120209080050	GIBSON CO	INP0985_T1017	PATOKA RIVER - CUTOFF BY HOUCHINS DT	PCBS (FISH TISSUE)	5B
PATOKA RIVER	5120209080050	GIBSON CO	INP0985_T1017	PATOKA RIVER - CUTOFF BY HOUCHINS DT	TOTAL MERCURY (FISH TISSUE)	5B
PATOKA RIVER	5120209080050	GIBSON CO	INP0985_T1070	PATOKA RIVER - ABOVE HOUCHINS DT	PCBS (FISH TISSUE)	5B
PATOKA RIVER	5120209080050	GIBSON CO	INP0985_T1070	PATOKA RIVER - ABOVE HOUCHINS DT	TOTAL MERCURY (FISH TISSUE)	5B
PATOKA RIVER	5120209080060	GIBSON CO	INP0986_T1018	PATOKA RIVER - DOWNSTREAM HOUCHINS DT	PCBS (FISH TISSUE)	5B
PATOKA RIVER	5120209080060	GIBSON CO	INP0986_T1018	PATOKA RIVER - DOWNSTREAM HOUCHINS DT	TOTAL MERCURY (FISH TISSUE)	5B
PATOKA RIVER	5120209080060	GIBSON CO	INP0986_T1072	PATOKA RIVER - CUTOFF BY HOUCHINS DT	PCBS (FISH TISSUE)	5B
PATOKA RIVER	5120209080060	GIBSON CO	INP0986_T1072	PATOKA RIVER - CUTOFF BY HOUCHINS DT	TOTAL MERCURY (FISH TISSUE)	5B
PATOKA RIVER	5120209080070	GIBSON CO	INP0987_T1019	PATOKA RIVER	E. COLI	5A
PATOKA RIVER	5120209080070	GIBSON CO	INP0987_T1019	PATOKA RIVER	IMPAIRED BIOTIC COMMUNITIES	5A
PATOKA RIVER	5120209080070	GIBSON CO	INP0987_T1019	PATOKA RIVER	PCBS (FISH TISSUE)	5B
PATOKA RIVER	5120209080070	GIBSON CO	INP0987_T1019	PATOKA RIVER	TOTAL MERCURY (FISH TISSUE)	5B
PATOKA RIVER	5120209080080	GIBSON CO	INP0988_T1020	PATOKA RIVER	E. COLI	5A
PATOKA RIVER	5120209080080	GIBSON CO	INP0988_T1020	PATOKA RIVER	IMPAIRED BIOTIC COMMUNITIES	5A
PATOKA RIVER	5120209080080	GIBSON CO	INP0988_T1020	PATOKA RIVER	PCBS (FISH TISSUE)	5B
PATOKA RIVER	5120209080080	GIBSON CO	INP0988_T1020	PATOKA RIVER	TOTAL MERCURY (FISH TISSUE)	5B
PATOKA RIVER	5120209020110	ORANGE CO	INP09P1001_00	PATOKA RESERVOIR	TOTAL MERCURY (FISH TISSUE)	5B
OHIO TRIBUTARIES	5090203030030	DEARBORN CO	INV0333_01	BRUSHY FORK CREEK	DISSOLVED OXYGEN	5A
OHIO TRIBUTARIES	5090203030080	DEARBORN CO	INV0338_02	SALT FORK CREEK (DOWNSTREAM OF TURKEY FORK)	E. COLI	5A

Table A11: Indiana's finalized 303(d) List of Impaired Waters for the 2010 cycle.

BASIN	HYDROLOGIC UNIT CODE	COUNTY	ASSESSMENT UNIT ID	ASSESSMENT UNIT NAME	CAUSE OF IMPAIRMENT	2010 IRCAT
OHIO TRIBUTARIES	5090203030080	DEARBORN CO	INV0338_03	SALT FORK CREEK (DOWNSTREAM OF SOAPSTONE CREEK)	E. COLI	5A
OHIO TRIBUTARIES	5090203030090	DEARBORN CO	INV0339_01	TANNERS CREEK (UPSTREAM OF GREENDALE, IN)	IMPAIRED BIOTIC COMMUNITIES	5A
OHIO TRIBUTARIES	5090203030090	DEARBORN CO	INV0339_01	TANNERS CREEK (UPSTREAM OF GREENDALE, IN)	PCBS (FISH TISSUE)	5B
OHIO TRIBUTARIES	5090203030090	DEARBORN CO	INV0339_01	TANNERS CREEK (UPSTREAM OF GREENDALE, IN)	TOTAL MERCURY (FISH TISSUE)	5B
OHIO TRIBUTARIES	5090203030090	DEARBORN CO	INV0339_02	TANNERS CREEK (GREENDALE, IN)	DISSOLVED OXYGEN	5A
OHIO TRIBUTARIES	5090203030090	DEARBORN CO	INV0339_02	TANNERS CREEK (GREENDALE, IN)	PCBS (FISH TISSUE)	5B
OHIO TRIBUTARIES	5090203030090	DEARBORN CO	INV0339_02	TANNERS CREEK (GREENDALE, IN)	TOTAL MERCURY (FISH TISSUE)	5B
OHIO TRIBUTARIES	5090203030090	DEARBORN CO	INV0339_03	TANNERS CREEK (LAWRENCEBURGH, IN)	PCBS (FISH TISSUE)	5B
OHIO TRIBUTARIES	5090203030090	DEARBORN CO	INV0339_03	TANNERS CREEK (LAWRENCEBURGH, IN)	TOTAL MERCURY (FISH TISSUE)	5B
OHIO TRIBUTARIES	5090203040050	DEARBORN CO	INV0345_00	NORTH HOGAN CREEK-WILMINGTON	PCBS (FISH TISSUE)	5B
OHIO TRIBUTARIES	5090203040050	DEARBORN CO	INV0345_T1039	HOGAN CREEK	PCBS (FISH TISSUE)	5B
OHIO TRIBUTARIES	5090203040070	DEARBORN CO	INV0347_T1026	SOUTH HOGAN CREEK	E. COLI	5A
OHIO TRIBUTARIES	5090203040070	DEARBORN CO	INV0347_T1026	SOUTH HOGAN CREEK	IMPAIRED BIOTIC COMMUNITIES	5A
OHIO TRIBUTARIES	5090203040080	DEARBORN CO	INV0348_T1025	WHITAKER CREEK	E. COLI	5A
OHIO TRIBUTARIES	5090203040080	DEARBORN CO	INV0348_T1025	WHITAKER CREEK	IMPAIRED BIOTIC COMMUNITIES	5A
OHIO TRIBUTARIES	5090203040090	DEARBORN CO	INV0349_T1027	SOUTH HOGAN CREEK	E. COLI	5A
OHIO TRIBUTARIES	5090203040100	DEARBORN CO	INV034A_01	ALLEN BRANCH (UPSTREAM OF FOX BRANCH)	DISSOLVED OXYGEN	5A
OHIO TRIBUTARIES	5090203040100	DEARBORN CO	INV034A_01	ALLEN BRANCH (UPSTREAM OF FOX BRANCH)	E. COLI	5A
OHIO TRIBUTARIES	5090203040100	DEARBORN CO	INV034A_01	ALLEN BRANCH (UPSTREAM OF FOX BRANCH)	IMPAIRED BIOTIC COMMUNITIES	5A
OHIO TRIBUTARIES	5090203040110	DEARBORN CO	INV034B_00	SOUTH HOGAN CREEK-COCHRAN	PCBS (FISH TISSUE)	5B
OHIO TRIBUTARIES	5090203060110	RIPLEY CO	INV036B_T1029	LAUGHERY CREEK	E. COLI	5A
OHIO TRIBUTARIES	5090203060130	RIPLEY CO	INV036D_T1030	LAUGHERY CREEK	E. COLI	5A

Table A11: Indiana's finalized 303(d) List of Impaired Waters for the 2010 cycle.

BASIN	HYDROLOGIC UNIT CODE	COUNTY	ASSESSMENT UNIT ID	ASSESSMENT UNIT NAME	CAUSE OF IMPAIRMENT	2010 IRCAT
OHIO TRIBUTARIES	5090203060140	RIPLEY CO	INV036E_T1031	LAUGHERY CREEK	E. COLI	5A
OHIO TRIBUTARIES	5090203070060	DEARBORN CO	INV0376_00	LAUGHERY CREEK-BELL BRANCH	TOTAL MERCURY (FISH TISSUE)	5B
OHIO TRIBUTARIES	5090203070070	DEARBORN CO	INV0377_03	HAYES BRANCH (LOWER)	E. COLI	5A
OHIO TRIBUTARIES	5090203070070	DEARBORN CO	INV0377_03	HAYES BRANCH (LOWER)	IMPAIRED BIOTIC COMMUNITIES	5A
OHIO TRIBUTARIES	5090203070080	OHIO CO	INV0378_00	LAUGHERY CREEK-MUD LICK	PCBS (FISH TISSUE)	5B
OHIO TRIBUTARIES	5090203070080	OHIO CO	INV0378_00	LAUGHERY CREEK-MUD LICK	TOTAL MERCURY (FISH TISSUE)	5B
OHIO TRIBUTARIES	5090203080030	OHIO CO	INV0383_00	SOUTH FORK LAUGHERY CREEK-LOWER	E. COLI	5A
OHIO TRIBUTARIES	5090203080040	OHIO CO	INV0384_01	LAUGHERY CREEK, SOUTH FORK	PCBS (FISH TISSUE)	5B
OHIO TRIBUTARIES	5090203080040	DEARBORN CO	INV0384_02	LAUGHERY CREEK	PCBS (FISH TISSUE)	5B
OHIO TRIBUTARIES	5090203080040	DEARBORN CO	INV0384_03	LAUGHERY CREEK	PCBS (FISH TISSUE)	5B
OHIO TRIBUTARIES	5090203080050	OHIO CO	INV0385_01	LAUGHERY CREEK	IMPAIRED BIOTIC COMMUNITIES	5A
OHIO TRIBUTARIES	5090203080050	OHIO CO	INV0385_01	LAUGHERY CREEK	PCBS (FISH TISSUE)	5B
OHIO TRIBUTARIES	5090203180030	SWITZERLAND CO	INV03J3_T1040	THURSTON CREEK	E. COLI	5A
OHIO TRIBUTARIES	5090203200050	SWITZERLAND CO	INV03M5_01	INDIAN CREEK	E. COLI	5A
WEST FORK WHITE	5120201010010	RANDOLPH CO	INW0111_T1001	WHITE RIVER	E. COLI	5A
WEST FORK WHITE	5120201010010	RANDOLPH CO	INW0111_T1221	OWL CREEK AND TRIBUTARY	E. COLI	5A
WEST FORK WHITE	5120201010010	RANDOLPH CO	INW0111_T1222	WHITE RIVER HEADWATER TRIBUTARIES	E. COLI	5A
WEST FORK WHITE	5120201010020	RANDOLPH CO	INW0112_T1002	WHITE RIVER	E. COLI	5A
WEST FORK WHITE	5120201010020	RANDOLPH CO	INW0112_T1002	WHITE RIVER	IMPAIRED BIOTIC COMMUNITIES	5A
WEST FORK WHITE	5120201010020	RANDOLPH CO	INW0112_T1002	WHITE RIVER	PCBS (FISH TISSUE)	5B
WEST FORK WHITE	5120201010020	RANDOLPH CO	INW0112_T1002	WHITE RIVER	TOTAL MERCURY (FISH TISSUE)	5B
WEST FORK WHITE	5120201010030	RANDOLPH CO	INW0113_T1003	WHITE RIVER	E. COLI	5A
WEST FORK WHITE	5120201010030	RANDOLPH CO	INW0113_T1003	WHITE RIVER	PCBS (FISH TISSUE)	5B

Table A11: Indiana's finalized 303(d) List of Impaired Waters for the 2010 cycle.

BASIN	HYDROLOGIC UNIT CODE	COUNTY	ASSESSMENT UNIT ID	ASSESSMENT UNIT NAME	CAUSE OF IMPAIRMENT	2010 IRCAT
WEST FORK WHITE	5120201010040	RANDOLPH CO	INW0114_T1004	WHITE RIVER	E. COLI	5A
WEST FORK WHITE	5120201010040	RANDOLPH CO	INW0114_T1004	WHITE RIVER	PCBS (FISH TISSUE)	5B
WEST FORK WHITE	5120201010050	RANDOLPH CO	INW0115_T1005	WHITE RIVER	E. COLI	5A
WEST FORK WHITE	5120201010050	RANDOLPH CO	INW0115_T1005	WHITE RIVER	PCBS (FISH TISSUE)	5B
WEST FORK WHITE	5120201010060	RANDOLPH CO	INW0116_00	CABIN CREEK-LAMB CREEK	E. COLI	5A
WEST FORK WHITE	5120201010070	DELAWARE CO	INW0117_00	STONEY CREEK-LITTLE STONEY CREEK	E. COLI	5A
WEST FORK WHITE	5120201010080	RANDOLPH CO	INW0118_00	LITTLE WHITE RIVER	E. COLI	5A
WEST FORK WHITE	5120201010090	RANDOLPH CO	INW0119_00	STONEY CREEK AND OTHER TRIBUTARYS	E. COLI	5A
WEST FORK WHITE	5120201010090	RANDOLPH CO	INW0119_T1006	WHITE RIVER	E. COLI	5A
WEST FORK WHITE	5120201010090	RANDOLPH CO	INW0119_T1006	WHITE RIVER	PCBS (FISH TISSUE)	5B
WEST FORK WHITE	5120201010100	DELAWARE CO	INW011A_00	MUD CREEK AND OTHER TRIBUTARIES	E. COLI	5A
WEST FORK WHITE	5120201010100	DELAWARE CO	INW011A_T1007	WHITE RIVER	E. COLI	5A
WEST FORK WHITE	5120201010100	DELAWARE CO	INW011A_T1007	WHITE RIVER	PCBS (FISH TISSUE)	5B
WEST FORK WHITE	5120201010120	DELAWARE CO	INW011C_T1008	WHITE RIVER	E. COLI	5A
WEST FORK WHITE	5120201010120	DELAWARE CO	INW011C_T1008	WHITE RIVER	PCBS (FISH TISSUE)	5B
WEST FORK WHITE	5120201010130	DELAWARE CO	INW011D_00	MUNCIE CREEK - OTHER TRIBUTARIES	E. COLI	5A
WEST FORK WHITE	5120201010130	DELAWARE CO	INW011D_T1009	WHITE RIVER	IMPAIRED BIOTIC COMMUNITIES	5A
WEST FORK WHITE	5120201010130	DELAWARE CO	INW011D_T1009	WHITE RIVER	PCBS (FISH TISSUE)	5B
WEST FORK WHITE	5120201020010	HENRY CO	INW0121_00	BUCK CREEK-LITTLE BUCK CREEK	E. COLI	5A
WEST FORK WHITE	5120201020020	DELAWARE CO	INW0122_T1011	BUCK CREEK	E. COLI	5A
WEST FORK WHITE	5120201020020	DELAWARE CO	INW0122_T1011	BUCK CREEK	IMPAIRED BIOTIC COMMUNITIES	5A
WEST FORK WHITE	5120201020030	HENRY CO	INW0123_00	BELL CREEK-BETHEL BROOK	E. COLI	5A
WEST FORK WHITE	5120201020040	DELAWARE CO	INW0124_00	BELL CREEK-WILLIAMS DITCH	E. COLI	5A
WEST FORK WHITE	5120201020050	DELAWARE CO	INW0125_00	BELL CREEK-NO NAME CREEK	E. COLI	5A
WEST FORK WHITE	5120201020060	DELAWARE CO	INW0126_T1010	WHITE RIVER	PCBS (FISH TISSUE)	5B

Table A11: Indiana's finalized 303(d) List of Impaired Waters for the 2010 cycle.

BASIN	HYDROLOGIC UNIT CODE	COUNTY	ASSESSMENT UNIT ID	ASSESSMENT UNIT NAME	CAUSE OF IMPAIRMENT	2010 IRCAT
WEST FORK WHITE	5120201020060	DELAWARE CO	INW0126_T1012	BUCK CREEK	E. COLI	5A
WEST FORK WHITE	5120201020060	DELAWARE CO	INW0126_T1012	BUCK CREEK	PCBS (FISH TISSUE)	5B
WEST FORK WHITE	5120201030010	DELAWARE CO	INW0131_00	YORK PRAIRIE CREEK AND OTHER TRIBUTARYS	E. COLI	5A
WEST FORK WHITE	5120201030010	DELAWARE CO	INW0131_T1013	WHITE RIVER	PCBS (FISH TISSUE)	5B
WEST FORK WHITE	5120201030020	DELAWARE CO	INW0132_00	SHOEMAKER DITCH AND OTHER TRIBUTARYS	E. COLI	5A
WEST FORK WHITE	5120201030020	DELAWARE CO	INW0132_T1014	WHITE RIVER	PCBS (FISH TISSUE)	5B
WEST FORK WHITE	5120201030030	MADISON CO	INW0133_T1015	WHITE RIVER - CHESTERFIELD TO ANDERSON	PCBS (FISH TISSUE)	5B
WEST FORK WHITE	5120201040050	DELAWARE CO	INW0145_00	KILLBUCK CREEK	PCBS (FISH TISSUE)	5B
WEST FORK WHITE	5120201040050	MADISON CO	INW0145_T1016	KILLBUCK CREEK	IMPAIRED BIOTIC COMMUNITIES	5A
WEST FORK WHITE	5120201040050	MADISON CO	INW0145_T1016	KILLBUCK CREEK	PCBS (FISH TISSUE)	5B
WEST FORK WHITE	5120201040070	MADISON CO	INW0147_T1017	KILLBUCK CREEK - TO MOUTH	PCBS (FISH TISSUE)	5B
WEST FORK WHITE	5120201040080	MADISON CO	INW0148_T1018	WHITE RIVER	IMPAIRED BIOTIC COMMUNITIES	5A
WEST FORK WHITE	5120201040080	MADISON CO	INW0148_T1018	WHITE RIVER	PCBS (FISH TISSUE)	5B
WEST FORK WHITE	5120201040100	MADISON CO	INW014A_T1019	WHITE RIVER-PERKINSVILLE	PCBS (FISH TISSUE)	5B
WEST FORK WHITE	5120201050060	MADISON CO	INW0156_T1023	PIPE CREEK	IMPAIRED BIOTIC COMMUNITIES	5A
WEST FORK WHITE	5120201050070	MADISON CO	INW0157_T1024	PIPE CREEK	PCBS (FISH TISSUE)	5B
WEST FORK WHITE	5120201050090	HAMILTON CO	INW0159_00	PIPE CREEK - HAMILTON COUNTY	PCBS (FISH TISSUE)	5B
WEST FORK WHITE	5120201050090	MADISON CO	INW0159_T1026	PIPE CREEK - SWANFELT DT TO COUNTY LINE	PCBS (FISH TISSUE)	5B
WEST FORK WHITE	5120201060040	MADISON CO	INW0164_00	LAMBERSON DITCH	E. COLI	5A
WEST FORK WHITE	5120201060040	MADISON CO	INW0164_00	LAMBERSON DITCH	IMPAIRED BIOTIC COMMUNITIES	5A
WEST FORK WHITE	5120201070010	HAMILTON CO	INW0171_T1027	WHITE RIVER - PIPE CR TO DUCK CR	PCBS (FISH TISSUE)	5B
WEST FORK WHITE	5120201070020	HAMILTON CO	INW0172_T1032	WHITE RIVER - DUCK CR TO RIVERWOOD	E. COLI	5A
WEST FORK WHITE	5120201070020	HAMILTON CO	INW0172_T1032	WHITE RIVER - DUCK CR TO RIVERWOOD	PCBS (FISH TISSUE)	5B
WEST FORK WHITE	5120201070030	HAMILTON CO	INW0173_00	MALLORY GRANGER DITCH/ INGERMAN DITCH BASINS	E. COLI	5A

Table A11: Indiana's finalized 303(d) List of Impaired Waters for the 2010 cycle.

BASIN	HYDROLOGIC UNIT CODE	COUNTY	ASSESSMENT UNIT ID	ASSESSMENT UNIT NAME	CAUSE OF IMPAIRMENT	2010 IRCAT
WEST FORK WHITE	5120201070030	HAMILTON CO	INW0173_T1033	WHITE RIVER	IMPAIRED BIOTIC COMMUNITIES	5A
WEST FORK WHITE	5120201070030	HAMILTON CO	INW0173_T1033	WHITE RIVER	PCBS (FISH TISSUE)	5B
WEST FORK WHITE	5120201070060	HAMILTON CO	INW0176_T1040	STONY CREEK	PCBS (FISH TISSUE)	5B
WEST FORK WHITE	5120201070070	HAMILTON CO	INW0177_T1041	STONY CREEK	PCBS (FISH TISSUE)	5B
WEST FORK WHITE	5120201080010	TIPTON CO	INW0181_00	COX DITCH-CHRISTY/KIGIN DITCHES	ALGAE	5A
WEST FORK WHITE	5120201080010	TIPTON CO	INW0181_00	COX DITCH-CHRISTY/KIGIN DITCHES	E. COLI	5A
WEST FORK WHITE	5120201080010	TIPTON CO	INW0181_00	COX DITCH-CHRISTY/KIGIN DITCHES	IMPAIRED BIOTIC COMMUNITIES	5A
WEST FORK WHITE	5120201080010	TIPTON CO	INW0181_00	COX DITCH-CHRISTY/KIGIN DITCHES	NUTRIENTS	5A
WEST FORK WHITE	5120201080040	TIPTON CO	INW0184_00	CICERO CREEK-CAMPBELL DITCH	E. COLI	5A
WEST FORK WHITE	5120201080050	TIPTON CO	INW0185_00	CICERO CREEK-TOBIN DITCH	E. COLI	5A
WEST FORK WHITE	5120201080060	TIPTON CO	INW0186_00	CICERO CREEK-BACON PRAIRIE CR/BUSCHER DT	E. COLI	5A
WEST FORK WHITE	5120201080090	HAMILTON CO	INW0189_00	BENNETT DT/TAYLOR CREEK AND OTHER TRIBUTARYS	E. COLI	5A
WEST FORK WHITE	5120201080090	HAMILTON CO	INW0189_T1035	LITTLE CICERO CREEK	E. COLI	5A
WEST FORK WHITE	5120201080120	HAMILTON CO	INW018C_00	SLY RUN BASIN	E. COLI	5A
WEST FORK WHITE	5120201090010	HAMILTON CO	INW0191_00	SHOEMAKER DITCH (HAMILTON) AND OTHER TRIBUTARYS	E. COLI	5A
WEST FORK WHITE	5120201090010	HAMILTON CO	INW0191_M1038	WHITE RIVER	PCBS (FISH TISSUE)	5B
WEST FORK WHITE	5120201090020	HAMILTON CO	INW0192_M1052	WHITE RIVER	PCBS (FISH TISSUE)	5B
WEST FORK WHITE	5120201090030	HAMILTON CO	INW0193_00	COOL CREEK BASIN	E. COLI	5A
WEST FORK WHITE	5120201090040	HAMILTON CO	INW0194_M1053	WHITE RIVER	E. COLI	5A
WEST FORK WHITE	5120201090040	HAMILTON CO	INW0194_M1053	WHITE RIVER	PCBS (FISH TISSUE)	5B
WEST FORK WHITE	5120201090050	MARION CO	INW0195_M1054	WHITE RIVER-HAVERSTICK CREEK/HOWLAND DITCH TRIBUTARYS	E. COLI	5A
WEST FORK WHITE	5120201090050	MARION CO	INW0195_M1054	WHITE RIVER-HAVERSTICK CREEK/HOWLAND DITCH TRIBUTARYS	FREE CYANIDE	5A

Table A11: Indiana's finalized 303(d) List of Impaired Waters for the 2010 cycle.

BASIN	HYDROLOGIC UNIT CODE	COUNTY	ASSESSMENT UNIT ID	ASSESSMENT UNIT NAME	CAUSE OF IMPAIRMENT	2010 IRCAT
WEST FORK WHITE	5120201090050	MARION CO	INW0195_M1054	WHITE RIVER-HAVERSTICK CREEK/HOWLAND DITCH TRIBUTARYS	PCBS (FISH TISSUE)	5B
WEST FORK WHITE	5120201090080	MARION CO	INW0198_M1055	WHITE RIVER	PCBS (FISH TISSUE)	5B
WEST FORK WHITE	5120201090080	MARION CO	INW0198_M1055	WHITE RIVER	TOTAL MERCURY (FISH TISSUE)	5B
WEST FORK WHITE	5120201090080	MARION CO	INW0198_M1118	WHITE RIVER	PCBS (FISH TISSUE)	5B
WEST FORK WHITE	5120201090080	MARION CO	INW0198_M1118	WHITE RIVER	TOTAL MERCURY (FISH TISSUE)	5B
WEST FORK WHITE	5120201090080	MARION CO	INW0198_T1056	BROADRIPPLE TRIBUTARYS	E. COLI	5A
WEST FORK WHITE	5120201100010	HENRY CO	INW01A1_00	FALL CREEK-HONEY CREEK	E. COLI	5A
WEST FORK WHITE	5120201100020	HENRY CO	INW01A2_00	FALL CREEK-SUGAR CREEK/DEER CREEK	E. COLI	5A
WEST FORK WHITE	5120201100030	HENRY CO	INW01A3_00	FALL CREEK-MUD CREEK/LITTLE CREEK TRIBUTARYS	E. COLI	5A
WEST FORK WHITE	5120201100030	MADISON CO	INW01A3_T1042	FALL CREEK	E. COLI	5A
WEST FORK WHITE	5120201100040	MADISON CO	INW01A4_00	SLY FORK-BRANDON DITCH	E. COLI	5A
WEST FORK WHITE	5120201100050	MADISON CO	INW01A5_T1043	FALL CREEK	E. COLI	5A
WEST FORK WHITE	5120201100060	MADISON CO	INW01A6_T1044	FALL CREEK	E. COLI	5A
WEST FORK WHITE	5120201100070	MADISON CO	INW01A7_00	PRAIRIE CREEK (MADISON)	E. COLI	5A
WEST FORK WHITE	5120201100080	MADISON CO	INW01A8_00	FOSTER BRANCH	E. COLI	5A
WEST FORK WHITE	5120201100090	MADISON CO	INW01A9_T1045	FALL CREEK-PENDLETON TO LICK CREEK	E. COLI	5A
WEST FORK WHITE	5120201100100	MADISON CO	INW01AA_00	LICK CREEK HEADWATERS (MARKLEVILLE)	E. COLI	5A
WEST FORK WHITE	5120201100110	MADISON CO	INW01AB_00	LICK CREEK-MANIFOLD/MCFADDEN DITCHES	E. COLI	5A
WEST FORK WHITE	51202010808	HAMILTON CO	INW01AC_T1046	FALL CREEK	FREE CYANIDE	5A
WEST FORK WHITE	5120201100150	HAMILTON CO	INW01AF_T1047	FALL CREEK	PCBS (FISH TISSUE)	5B
WEST FORK WHITE	5120201110020	MARION CO	INW01B2_00	INDIAN LAKE/LAWRENCE CREEK	E. COLI	5A
WEST FORK WHITE	5120201110020	MARION CO	INW01B2_T1049	FALL CREEK	PCBS (FISH TISSUE)	5B
WEST FORK WHITE	5120201110050	MARION CO	INW01B5_T1050	FALL CREEK-DEVON CREEK	PCBS (FISH TISSUE)	5B

Table A11: Indiana's finalized 303(d) List of Impaired Waters for the 2010 cycle.

BASIN	HYDROLOGIC UNIT CODE	COUNTY	ASSESSMENT UNIT ID	ASSESSMENT UNIT NAME	CAUSE OF IMPAIRMENT	2010 IRCAT
WEST FORK WHITE	5120201110060	MARION CO	INW01B6_T1051	FALL CREEK	PCBS (FISH TISSUE)	5B
WEST FORK WHITE	5120201110060	MARION CO	INW01B6_T1051	FALL CREEK	TOTAL MERCURY (FISH TISSUE)	5B
WEST FORK WHITE	5120201110060	MARION CO	INW01B6_T1057	MINNIE CREEK TRIBUTARYS	E. COLI	5A
WEST FORK WHITE	5120201120010	BOONE CO	INW01C1_00	DIXON BRANCH AND OTHER TRIBUTARYS	E. COLI	5A
WEST FORK WHITE	5120201120010	BOONE CO	INW01C1_T1064	EAGLE CREEK	E. COLI	5A
WEST FORK WHITE	5120201120020	BOONE CO	INW01C2_00	KREAGER DITCH AND OTHER TRIBUTARYS	E. COLI	5A
WEST FORK WHITE	5120201120020	BOONE CO	INW01C2_T1065	EAGLE CREEK	E. COLI	5A
WEST FORK WHITE	5120201120020	BOONE CO	INW01C2_T1065	EAGLE CREEK	IMPAIRED BIOTIC COMMUNITIES	5A
WEST FORK WHITE	5120201120030	HAMILTON CO	INW01C3_00	FINLEY CREEK AND OTHER TRIBUTARYS	E. COLI	5A
WEST FORK WHITE	5120201120030	BOONE CO	INW01C3_T1066	EAGLE CREEK	E. COLI	5A
WEST FORK WHITE	5120201120040	BOONE CO	INW01C4_00	MOUNTS RUN-NEESE DITCH	E. COLI	5A
WEST FORK WHITE	5120201120050	BOONE CO	INW01C5_00	JACKSON RUN AND OTHER TRIBUTARYS	E. COLI	5A
WEST FORK WHITE	5120201120050	BOONE CO	INW01C5_T1067	EAGLE CREEK	E. COLI	5A
WEST FORK WHITE	5120201120060	HAMILTON CO	INW01C6_00	LITTLE EAGLE BRANCH-HEADWATERS	E. COLI	5A
WEST FORK WHITE	5120201120070	HAMILTON CO	INW01C7_00	LITTLE EAGLE BRANCH-WOODRUFF BRANCH	E. COLI	5A
WEST FORK WHITE	5120201120080	BOONE CO	INW01C8_T1068	EAGLE CREEK	E. COLI	5A
WEST FORK WHITE	5120201120090	BOONE CO	INW01C9_00	FISHBACK CREEK (EAGLE CREEK RESERVOIR)	E. COLI	5A
WEST FORK WHITE	5120201120100	HENDRICKS CO	INW01CA_00	SCHOOL BRANCH	E. COLI	5A
WEST FORK WHITE	5120201120110	MARION CO	INW01CB_T1071	EAGLE CREEK-DAM TO LITTLE EAGLE CREEK	E. COLI	5A
WEST FORK WHITE	5120201120110	MARION CO	INW01CB_T1071	EAGLE CREEK-DAM TO LITTLE EAGLE CREEK	PCBS (FISH TISSUE)	5B
WEST FORK WHITE	5120201120120	MARION CO	INW01CC_00	LITTLE EAGLE CREEK-GUION CREEK	E. COLI	5A
WEST FORK WHITE	5120201120120	MARION CO	INW01CC_00	LITTLE EAGLE CREEK-GUION CREEK	IMPAIRED BIOTIC COMMUNITIES	5A
WEST FORK WHITE	5120201120130	MARION CO	INW01CD_00	LITTLE EAGLE CREEK-FALCON CREEK/DRY RUN	E. COLI	5A
WEST FORK WHITE	5120201120140	MARION CO	INW01CE_T1072	EAGLE CREEK-NEELD DITCH/BLUE LAKE	E. COLI	5A
WEST FORK WHITE	5120201120140	MARION CO	INW01CE_T1072	EAGLE CREEK-NEELD DITCH/BLUE LAKE	PCBS (FISH TISSUE)	5B

Table A11: Indiana's finalized 303(d) List of Impaired Waters for the 2010 cycle.

BASIN	HYDROLOGIC UNIT CODE	COUNTY	ASSESSMENT UNIT ID	ASSESSMENT UNIT NAME	CAUSE OF IMPAIRMENT	2010 IRCAT
WEST FORK WHITE	5120201130010	MARION CO	INW01D1_T1061	POQUES RUN	E. COLI	5A
WEST FORK WHITE	5120201130010	MARION CO	INW01D1_T1061	POQUES RUN	IMPAIRED BIOTIC COMMUNITIES	5A
WEST FORK WHITE	5120201130020	MARION CO	INW01D2_M1059	WHITE RIVER	E. COLI	5A
WEST FORK WHITE	5120201130020	MARION CO	INW01D2_M1059	WHITE RIVER	PCBS (FISH TISSUE)	5B
WEST FORK WHITE	5120201130020	MARION CO	INW01D2_M1059	WHITE RIVER	TOTAL MERCURY (FISH TISSUE)	5B
WEST FORK WHITE	5120201130020	MARION CO	INW01D2_T1058	INDIANAPOLIS TRIBUTARYS	E. COLI	5A
WEST FORK WHITE	5120201130030	MARION CO	INW01D3_T1062	PLEASANT RUN	IMPAIRED BIOTIC COMMUNITIES	5A
WEST FORK WHITE	5120201130040	MARION CO	INW01D4_M1060	WHITE RIVER	PCBS (FISH TISSUE)	5B
WEST FORK WHITE	5120201130040	MARION CO	INW01D4_M1060	WHITE RIVER	TOTAL MERCURY (FISH TISSUE)	5B
WEST FORK WHITE	5120201130040	MARION CO	INW01D4_T1063	PLEASANT RUN	IMPAIRED BIOTIC COMMUNITIES	5A
WEST FORK WHITE	5120201130040	MARION CO	INW01D4_T1119	BEAN CREEK	E. COLI	5A
WEST FORK WHITE	5120201130040	MARION CO	INW01D4_T1119	BEAN CREEK	IMPAIRED BIOTIC COMMUNITIES	5A
WEST FORK WHITE	5120201130060	MARION CO	INW01D6_M1075	WHITE RIVER	PCBS (FISH TISSUE)	5B
WEST FORK WHITE	5120201130060	MARION CO	INW01D6_M1075	WHITE RIVER	TOTAL MERCURY (FISH TISSUE)	5B
WEST FORK WHITE	5120201130070	MARION CO	INW01D7_T1073	STATE DITCH	E. COLI	5A
WEST FORK WHITE	5120201130070	MARION CO	INW01D7_T1073	STATE DITCH	IMPAIRED BIOTIC COMMUNITIES	5A
WEST FORK WHITE	5120201130070	MARION CO	INW01D7_T1120	MARS DITCH	E. COLI	5A
WEST FORK WHITE	5120201130070	MARION CO	INW01D7_T1120	MARS DITCH	IMPAIRED BIOTIC COMMUNITIES	5A
WEST FORK WHITE	5120201130080	MARION CO	INW01D8_M1076	WHITE RIVER	IMPAIRED BIOTIC COMMUNITIES	5A
WEST FORK WHITE	5120201130080	MARION CO	INW01D8_M1076	WHITE RIVER	PCBS (FISH TISSUE)	5B
WEST FORK WHITE	5120201130080	MARION CO	INW01D8_M1076	WHITE RIVER	TOTAL MERCURY (FISH TISSUE)	5B
WEST FORK WHITE	5120201130080	MARION CO	INW01D8_T1074	DOLLAR HIDE CREEK	E. COLI	5A

Table A11: Indiana's finalized 303(d) List of Impaired Waters for the 2010 cycle.

BASIN	HYDROLOGIC UNIT CODE	COUNTY	ASSESSMENT UNIT ID	ASSESSMENT UNIT NAME	CAUSE OF IMPAIRMENT	2010 IRCAT
WEST FORK WHITE	5120201130080	MARION CO	INW01D8_T1074	DOLLAR HIDE CREEK	IMPAIRED BIOTIC COMMUNITIES	5A
WEST FORK WHITE	5120201130100	MARION CO	INW01DA_M1077	WHITE RIVER-MANN CREEK/HARNESS DITCH	PCBS (FISH TISSUE)	5B
WEST FORK WHITE	5120201130100	MARION CO	INW01DA_M1077	WHITE RIVER-MANN CREEK/HARNESS DITCH	TOTAL MERCURY (FISH TISSUE)	5B
WEST FORK WHITE	5120201130110	JOHNSON CO	INW01DB_00	PLEASANT RUN CREEK-BUFFALO CREEK	E. COLI	5A
WEST FORK WHITE	5120201130110	JOHNSON CO	INW01DB_00	PLEASANT RUN CREEK-BUFFALO CREEK	IMPAIRED BIOTIC COMMUNITIES	5A
WEST FORK WHITE	5120201140030	MORGAN CO	INW01E3_M1079	WHITE RIVER	FREE CYANIDE	5A
WEST FORK WHITE	5120201140030	MORGAN CO	INW01E3_M1079	WHITE RIVER	PCBS (FISH TISSUE)	5B
WEST FORK WHITE	5120201140030	MORGAN CO	INW01E3_M1079	WHITE RIVER	TOTAL MERCURY (FISH TISSUE)	5B
WEST FORK WHITE	5120201140040	MORGAN CO	INW01E4_M1080	WHITE RIVER	PCBS (FISH TISSUE)	5B
WEST FORK WHITE	5120201140040	MORGAN CO	INW01E4_M1080	WHITE RIVER	TOTAL MERCURY (FISH TISSUE)	5B
WEST FORK WHITE	5120201140050	MORGAN CO	INW01E5_00	CROOKED CREEK-BANTA CREEK	E. COLI	5A
WEST FORK WHITE	5120201140060	MORGAN CO	INW01E6_M1081	WHITE RIVER	PCBS (FISH TISSUE)	5B
WEST FORK WHITE	5120201140060	MORGAN CO	INW01E6_M1081	WHITE RIVER	TOTAL MERCURY (FISH TISSUE)	5B
WEST FORK WHITE	5120201140070	JOHNSON CO	INW01E7_T1115	NORTH PRONG STOTTS CREEK (LMTD USE WATERS)	IMPAIRED BIOTIC COMMUNITIES	5A
WEST FORK WHITE	5120201140080	MORGAN CO	INW01E8_T1121	NORTH PRONG STOTTS CREEK	E. COLI	5A
WEST FORK WHITE	5120201140100	MORGAN CO	INW01EA_T1122	SOUTH PRONG STOTTS CREEK	E. COLI	5A
WEST FORK WHITE	5120201140100	MORGAN CO	INW01EA_T1122	SOUTH PRONG STOTTS CREEK	IMPAIRED BIOTIC COMMUNITIES	5A
WEST FORK WHITE	5120201140110	MORGAN CO	INW01EB_T1123	SOUTH PRONG STOTTS CREEK	E. COLI	5A
WEST FORK WHITE	5120201140120	MORGAN CO	INW01EC_00	STOTTS CREEK-EXCHANGE	E. COLI	5A
WEST FORK WHITE	5120201140130	MORGAN CO	INW01ED_M1082	WHITE RIVER-HENDERSON BRIDGE	E. COLI	5A
WEST FORK WHITE	5120201140130	MORGAN CO	INW01ED_M1082	WHITE RIVER-HENDERSON BRIDGE	PCBS (FISH TISSUE)	5B
WEST FORK WHITE	5120201140130	MORGAN CO	INW01ED_M1082	WHITE RIVER-HENDERSON BRIDGE	TOTAL MERCURY (FISH TISSUE)	5B
WEST FORK WHITE	5120201150020	HENDRICKS CO	INW01F2_T1084	WHITE LICK CREEK	E. COLI	5A

Table A11: Indiana's finalized 303(d) List of Impaired Waters for the 2010 cycle.

BASIN	HYDROLOGIC UNIT CODE	COUNTY	ASSESSMENT UNIT ID	ASSESSMENT UNIT NAME	CAUSE OF IMPAIRMENT	2010 IRCAT
WEST FORK WHITE	5120201150040	HENDRICKS CO	INW01F4_00	TILDEN	E. COLI	5A
WEST FORK WHITE	5120201150040	HENDRICKS CO	INW01F4_T1085	WHITE LICK CREEK	E. COLI	5A
WEST FORK WHITE	5120201150050	HENDRICKS CO	INW01F5_T1086	WHITE LICK CREEK	E. COLI	5A
WEST FORK WHITE	5120201150070	HENDRICKS CO	INW01F7_T1087	WHITE LICK CREEK-PLAINFIELD	E. COLI	5A
WEST FORK WHITE	5120201150080	HENDRICKS CO	INW01F8_00	WEST FORK WHITE LICK CREEK-HEADWATERS	E. COLI	5A
WEST FORK WHITE	5120201150090	HENDRICKS CO	INW01F9_00	WEST FORK WHITE LICK CREEK-THOMPSON CREEK	E. COLI	5A
WEST FORK WHITE	5120201150100	HENDRICKS CO	INW01FA_T1224	WEST FORK WHITE LICK CREEK	E. COLI	5A
WEST FORK WHITE	5120201150110	HENDRICKS CO	INW01FB_00	WEST FORK WHITE LICK CREEK-MAIN STEM	E. COLI	5A
WEST FORK WHITE	5120201150120	MORGAN CO	INW01FC_T1088	WHITE LICK CREEK	E. COLI	5A
WEST FORK WHITE	5120201150130	MORGAN CO	INW01FD_T1089	WHITE LICK CREEK-MOORSEVILLE	E. COLI	5A
WEST FORK WHITE	5120201150140	HENDRICKS CO	INW01FE_00	EAST FORK WHITE LICK CREEK-HEADWATERS AND OTHER TRIBUTARYS	E. COLI	5A
WEST FORK WHITE	5120201150140	MARION CO	INW01FE_T1107	EAST FORK WHITE LICK CREEK	E. COLI	5A
WEST FORK WHITE	5120201150140	MARION CO	INW01FE_T1107	EAST FORK WHITE LICK CREEK	IMPAIRED BIOTIC COMMUNITIES	5A
WEST FORK WHITE	5120201150150	MARION CO	INW01FF_00	EAST FORK WHITE LICK CREEK-STERLING RUN	E. COLI	5A
WEST FORK WHITE	5120201150150	HENDRICKS CO	INW01FF_T1108	EAST FORK WHITE LICK CREEK	E. COLI	5A
WEST FORK WHITE	5120201150150	MARION CO	INW01FF_T1124	EAST FORK WHITE LICK CREEK	E. COLI	5A
WEST FORK WHITE	5120201150150	MARION CO	INW01FF_T1124	EAST FORK WHITE LICK CREEK	IMPAIRED BIOTIC COMMUNITIES	5A
WEST FORK WHITE	5120201150160	MORGAN CO	INW01FG_00	EAST FORK WHITE LICK CREEK-SILON CREEK	E. COLI	5A
WEST FORK WHITE	5120201150160	HENDRICKS CO	INW01FG_T1109	EAST FORK WHITE LICK CREEK	E. COLI	5A
WEST FORK WHITE	5120201150170	MORGAN CO	INW01FH_T1090	WHITE LICK CREEK	E. COLI	5A
WEST FORK WHITE	5120201150180	MORGAN CO	INW01FJ_00	MONICAL BRANCH	PCBS (FISH TISSUE)	5B
WEST FORK WHITE	5120201150180	MORGAN CO	INW01FJ_T1091	WHITE LICK CREEK	E. COLI	5A
WEST FORK WHITE	5120201150180	MORGAN CO	INW01FJ_T1091	WHITE LICK CREEK	PCBS (FISH TISSUE)	5B
WEST FORK WHITE	5120201160010	MORGAN CO	INW01G1_M1092	WHITE RIVER	FREE CYANIDE	5A
WEST FORK WHITE	5120201160010	MORGAN CO	INW01G1_M1092	WHITE RIVER	PCBS (FISH TISSUE)	5B

Table A11: Indiana's finalized 303(d) List of Impaired Waters for the 2010 cycle.

BASIN	HYDROLOGIC UNIT CODE	COUNTY	ASSESSMENT UNIT ID	ASSESSMENT UNIT NAME	CAUSE OF IMPAIRMENT	2010 IRCAT
WEST FORK WHITE	5120201160010	MORGAN CO	INW01G1_M1092	WHITE RIVER	TOTAL MERCURY (FISH TISSUE)	5B
WEST FORK WHITE	5120201160010	MORGAN CO	INW01G1_M1092	WHITE RIVER	TOTAL MERCURY (WATER)	5A
WEST FORK WHITE	5120201170030	MORGAN CO	INW01G3_M1093	WHITE RIVER	PCBS (FISH TISSUE)	5B
WEST FORK WHITE	5120201170030	MORGAN CO	INW01G3_M1093	WHITE RIVER	TOTAL MERCURY (FISH TISSUE)	5B
WEST FORK WHITE	5120201160060	MORGAN CO	INW01G6_M1094	WHITE RIVER	E. COLI	5A
WEST FORK WHITE	5120201160060	MORGAN CO	INW01G6_M1094	WHITE RIVER	PCBS (FISH TISSUE)	5B
WEST FORK WHITE	5120201160060	MORGAN CO	INW01G6_M1094	WHITE RIVER	TOTAL MERCURY (FISH TISSUE)	5B
WEST FORK WHITE	5120201170070	MORGAN CO	INW01H7_T1103	INDIAN CREEK	E. COLI	5A
WEST FORK WHITE	5120201180030	MORGAN CO	INW01J3_M1104	WHITE RIVER-PARAGON BRIDGE	PCBS (FISH TISSUE)	5B
WEST FORK WHITE	5120201180030	MORGAN CO	INW01J3_M1104	WHITE RIVER-PARAGON BRIDGE	TOTAL MERCURY (FISH TISSUE)	5B
WEST FORK WHITE	5120201180060	MORGAN CO	INW01J6_M1105	WHITE RIVER	PCBS (FISH TISSUE)	5B
WEST FORK WHITE	5120201180060	MORGAN CO	INW01J6_M1105	WHITE RIVER	TOTAL MERCURY (FISH TISSUE)	5B
WEST FORK WHITE	5120201180090	MORGAN CO	INW01J9_M1106	WHITE RIVER	PCBS (FISH TISSUE)	5B
WEST FORK WHITE	5120201180090	MORGAN CO	INW01J9_M1106	WHITE RIVER	TOTAL MERCURY (FISH TISSUE)	5B
WEST FORK WHITE	5120201080110	HAMILTON CO	INW01P1036_00	MORSE RESERVOIR	ALGAE	5A
WEST FORK WHITE	5120201080110	HAMILTON CO	INW01P1036_00	MORSE RESERVOIR	PCBS (FISH TISSUE)	5B
WEST FORK WHITE	5120201080110	HAMILTON CO	INW01P1036_00	MORSE RESERVOIR	TASTE AND ODOR	5A
WEST FORK WHITE	5120201100150	HAMILTON CO	INW01P1048_00	GEIST RESERVOIR	ALGAE	5A
WEST FORK WHITE	5120201100150	HAMILTON CO	INW01P1048_00	GEIST RESERVOIR	PCBS (FISH TISSUE)	5B
WEST FORK WHITE	5120201100150	HAMILTON CO	INW01P1048_00	GEIST RESERVOIR	TASTE AND ODOR	5A
WEST FORK WHITE	5120201120100	MARION CO	INW01P1069_00	EAGLE CREEK RESERVOIR	ALGAE	5A
WEST FORK WHITE	5120201120100	MARION CO	INW01P1069_00	EAGLE CREEK RESERVOIR	PCBS (FISH TISSUE)	5B
WEST FORK WHITE	5120201120100	MARION CO	INW01P1069_00	EAGLE CREEK RESERVOIR	TASTE AND ODOR	5A

Table A11: Indiana's finalized 303(d) List of Impaired Waters for the 2010 cycle.

BASIN	HYDROLOGIC UNIT CODE	COUNTY	ASSESSMENT UNIT ID	ASSESSMENT UNIT NAME	CAUSE OF IMPAIRMENT	2010 IRCAT
WEST FORK WHITE	5120202010010	BOONE CO	INW0211_00	BEANBLOSSOM CREEK-HEADWATERS	E. COLI	5A
WEST FORK WHITE	5120202010030	BROWN CO	INW0213_00	BEANBLOSSOM CREEK	E. COLI	5A
WEST FORK WHITE	5120202010070	MONROE CO	INW0217_T1015	SOUTH FORK GRIFFY CREEK	IMPAIRED BIOTIC COMMUNITIES	5A
WEST FORK WHITE	5120202010080	MONROE CO	INW0218_T1006	BEANBLOSSOM CREEK	PCBS (FISH TISSUE)	5B
WEST FORK WHITE	5120202010090	MONROE CO	INW0219_T1007	BEANBLOSSOM CREEK	PCBS (FISH TISSUE)	5B
WEST FORK WHITE	5120202010100	MONROE CO	INW021A_T1008	BEANBLOSSOM CREEK	PCBS (FISH TISSUE)	5B
WEST FORK WHITE	5120202020010	OWEN CO	INW0221_M1009	WHITE RIVER	E. COLI	5A
WEST FORK WHITE	5120202020010	OWEN CO	INW0221_M1009	WHITE RIVER	IMPAIRED BIOTIC COMMUNITIES	5A
WEST FORK WHITE	5120202020010	OWEN CO	INW0221_M1009	WHITE RIVER	NUTRIENTS	5A
WEST FORK WHITE	5120202020010	OWEN CO	INW0221_M1009	WHITE RIVER	PCBS (FISH TISSUE)	5B
WEST FORK WHITE	5120202020010	OWEN CO	INW0221_M1009	WHITE RIVER	TOTAL MERCURY (FISH TISSUE)	5B
WEST FORK WHITE	5120202020030	OWEN CO	INW0223_M1010	WHITE RIVER	PCBS (FISH TISSUE)	5B
WEST FORK WHITE	5120202020030	OWEN CO	INW0223_M1010	WHITE RIVER	TOTAL MERCURY (FISH TISSUE)	5B
WEST FORK WHITE	5120202020030	OWEN CO	INW0223_T1018	MCCORMICKS CREEK	DISSOLVED OXYGEN	5A
WEST FORK WHITE	5120202020030	OWEN CO	INW0223_T1018	MCCORMICKS CREEK	E. COLI	5A
WEST FORK WHITE	5120202020030	OWEN CO	INW0223_T1018	MCCORMICKS CREEK	IMPAIRED BIOTIC COMMUNITIES	5A
WEST FORK WHITE	5120202020040	OWEN CO	INW0224_M1011	WHITE RIVER	PCBS (FISH TISSUE)	5B
WEST FORK WHITE	5120202020040	OWEN CO	INW0224_M1011	WHITE RIVER	TOTAL MERCURY (FISH TISSUE)	5B
WEST FORK WHITE	5120202020060	OWEN CO	INW0226_M1012	WHITE RIVER	PCBS (FISH TISSUE)	5B
WEST FORK WHITE	5120202020060	OWEN CO	INW0226_M1012	WHITE RIVER	TOTAL MERCURY (FISH TISSUE)	5B
WEST FORK WHITE	5120202020080	OWEN CO	INW0228_00	RACCOON CREEK-LICK CREEK	E. COLI	5A
WEST FORK WHITE	5120202020090	OWEN CO	INW0229_M1013	WHITE RIVER	PCBS (FISH TISSUE)	5B
WEST FORK WHITE	5120202020090	OWEN CO	INW0229_M1013	WHITE RIVER	TOTAL MERCURY (FISH TISSUE)	5B

Table A11: Indiana's finalized 303(d) List of Impaired Waters for the 2010 cycle.

BASIN	HYDROLOGIC UNIT CODE	COUNTY	ASSESSMENT UNIT ID	ASSESSMENT UNIT NAME	CAUSE OF IMPAIRMENT	2010 IRCAT
WEST FORK WHITE	5120202020100	OWEN CO	INW022A_T1060	UNNAMED BRANCH EAST FORK FISH CREEK	IMPAIRED BIOTIC COMMUNITIES	5A
WEST FORK WHITE	5120202020140	OWEN CO	INW022E_00	FISH CREEK	E. COLI	5A
WEST FORK WHITE	5120202020140	OWEN CO	INW022E_00	FISH CREEK	IMPAIRED BIOTIC COMMUNITIES	5A
WEST FORK WHITE	5120202020150	GREENE CO	INW022F_M1014	WHITE RIVER	PCBS (FISH TISSUE)	5B
WEST FORK WHITE	5120202020150	GREENE CO	INW022F_M1014	WHITE RIVER	TOTAL MERCURY (FISH TISSUE)	5B
WEST FORK WHITE	5120202020150	GREENE CO	INW022F_M1061	WHITE RIVER	PCBS (FISH TISSUE)	5B
WEST FORK WHITE	5120202020150	GREENE CO	INW022F_M1061	WHITE RIVER	TOTAL MERCURY (FISH TISSUE)	5B
WEST FORK WHITE	5120202030010	GREENE CO	INW0231_M1026	WHITE RIVER	NUTRIENTS	5A
WEST FORK WHITE	5120202030010	GREENE CO	INW0231_M1026	WHITE RIVER	PCBS (FISH TISSUE)	5B
WEST FORK WHITE	5120202030010	GREENE CO	INW0231_M1026	WHITE RIVER	TOTAL MERCURY (FISH TISSUE)	5B
WEST FORK WHITE	5120202030050	GREENE CO	INW0235_M1027	WHITE RIVER	PCBS (FISH TISSUE)	5B
WEST FORK WHITE	5120202030050	GREENE CO	INW0235_M1027	WHITE RIVER	TOTAL MERCURY (FISH TISSUE)	5B
WEST FORK WHITE	5120202040010	GREENE CO	INW0241_T1019	RICHLAND CREEK	PCBS (FISH TISSUE)	5B
WEST FORK WHITE	5120202040010	GREENE CO	INW0241_T1164	LITTLE RICHLAND CREEK	IMPAIRED BIOTIC COMMUNITIES	5A
WEST FORK WHITE	5120202040020	GREENE CO	INW0242_T1020	RICHLAND CREEK	TOTAL MERCURY (FISH TISSUE)	5B
WEST FORK WHITE	5120202040030	GREENE CO	INW0243_00	CAMP CREEK - DRY BRANCH	TOTAL MERCURY (FISH TISSUE)	5B
WEST FORK WHITE	5120202040030	GREENE CO	INW0243_T1021	RICHLAND CREEK	E. COLI	5A
WEST FORK WHITE	5120202040030	GREENE CO	INW0243_T1021	RICHLAND CREEK	TOTAL MERCURY (FISH TISSUE)	5B
WEST FORK WHITE	5120202040050	GREENE CO	INW0245_00	RITTER BRANCH	TOTAL MERCURY (FISH TISSUE)	5B
WEST FORK WHITE	5120202040050	GREENE CO	INW0245_T1022	RICHLAND CREEK	TOTAL MERCURY (FISH TISSUE)	5B
WEST FORK WHITE	5120202040090	GREENE CO	INW0249_T1024	PLUMMER CREEK	E. COLI	5A

Table A11: Indiana's finalized 303(d) List of Impaired Waters for the 2010 cycle.

BASIN	HYDROLOGIC UNIT CODE	COUNTY	ASSESSMENT UNIT ID	ASSESSMENT UNIT NAME	CAUSE OF IMPAIRMENT	2010 IRCAT
WEST FORK WHITE	5120202050010	GREENE CO	INW0251_M1028	WHITE RIVER	IMPAIRED BIOTIC COMMUNITIES	5A
WEST FORK WHITE	5120202050010	GREENE CO	INW0251_M1028	WHITE RIVER	PCBS (FISH TISSUE)	5B
WEST FORK WHITE	5120202050010	GREENE CO	INW0251_M1028	WHITE RIVER	TOTAL MERCURY (FISH TISSUE)	5B
WEST FORK WHITE	5120202050040	GREENE CO	INW0254_M1029	WHITE RIVER-NEWBERRY TRIBS	PCBS (FISH TISSUE)	5B
WEST FORK WHITE	5120202050040	GREENE CO	INW0254_M1029	WHITE RIVER-NEWBERRY TRIBS	TOTAL MERCURY (FISH TISSUE)	5B
WEST FORK WHITE	5120202050080	GREENE CO	INW0258_00	FOUR MILE CREEK-TIMMONS DITCH (GREENE)	E. COLI	5A
WEST FORK WHITE	5120202050080	GREENE CO	INW0258_00	FOUR MILE CREEK-TIMMONS DITCH (GREENE)	IMPAIRED BIOTIC COMMUNITIES	5A
WEST FORK WHITE	5120202050080	GREENE CO	INW0258_M1030	WHITE RIVER, WEST FORK	PCBS (FISH TISSUE)	5B
WEST FORK WHITE	5120202050080	GREENE CO	INW0258_M1030	WHITE RIVER, WEST FORK	TOTAL MERCURY (FISH TISSUE)	5B
WEST FORK WHITE	5120202050090	DAVIESS CO	INW0259_M1032	WHITE RIVER	E. COLI	5A
WEST FORK WHITE	5120202050090	DAVIESS CO	INW0259_M1032	WHITE RIVER	IMPAIRED BIOTIC COMMUNITIES	5A
WEST FORK WHITE	5120202050090	DAVIESS CO	INW0259_M1032	WHITE RIVER	PCBS (FISH TISSUE)	5B
WEST FORK WHITE	5120202050090	DAVIESS CO	INW0259_M1032	WHITE RIVER	TOTAL MERCURY (FISH TISSUE)	5B
WEST FORK WHITE	5120202050100	DAVIESS CO	INW025A_M1033	WHITE RIVER - ELNORA TO SMOTHERS CR CUTOFF	PCBS (FISH TISSUE)	5B
WEST FORK WHITE	5120202050100	DAVIESS CO	INW025A_M1033	WHITE RIVER - ELNORA TO SMOTHERS CR CUTOFF	TOTAL MERCURY (FISH TISSUE)	5B
WEST FORK WHITE	5120202060020	GREENE CO	INW0262_00	BLACK CREEK-BREWER DITCH	IMPAIRED BIOTIC COMMUNITIES	5A
WEST FORK WHITE	5120202060030	GREENE CO	INW0263_00	BUCK CREEK (GREENE)	E. COLI	5A
WEST FORK WHITE	5120202060050	GREENE CO	INW0265_00	BLACK CREEK-RAMSEY/CALICO SLASH DITCHES	E. COLI	5A
WEST FORK WHITE	5120202060060	GREENE CO	INW0266_00	SINGER DITCH(UPPER)-HILL DITCH	E. COLI	5A
WEST FORK WHITE	5120202060070	KNOX CO	INW0267_00	BLACK CREEK-SINGER DITCH-WHITE R OXBOWS TRIBUTARYS	E. COLI	5A
WEST FORK WHITE	5120202060070	KNOX CO	INW0267_M1034	WHITE RIVER - SMOTHER CR CUTOFF TO BLACK CR	PCBS (FISH TISSUE)	5B

Table A11: Indiana's finalized 303(d) List of Impaired Waters for the 2010 cycle.

BASIN	HYDROLOGIC UNIT CODE	COUNTY	ASSESSMENT UNIT ID	ASSESSMENT UNIT NAME	CAUSE OF IMPAIRMENT	2010 IRCAT
WEST FORK WHITE	5120202060070	KNOX CO	INW0267_M1034	WHITE RIVER - SMOTHER CR CUTOFF TO BLACK CR	TOTAL MERCURY (FISH TISSUE)	5B
WEST FORK WHITE	5120202070010	DAVIESS CO	INW0271_M1035	WHITE RIVER - BLACK CR EDWARDSPORT	PCBS (FISH TISSUE)	5B
WEST FORK WHITE	5120202070010	DAVIESS CO	INW0271_M1035	WHITE RIVER - BLACK CR EDWARDSPORT	TOTAL MERCURY (FISH TISSUE)	5B
WEST FORK WHITE	5120202070020	DAVIESS CO	INW0272_M1036	WHITE RIVER	PCBS (FISH TISSUE)	5B
WEST FORK WHITE	5120202070020	DAVIESS CO	INW0272_M1036	WHITE RIVER	TOTAL MERCURY (FISH TISSUE)	5B
WEST FORK WHITE	5120202070050	KNOX CO	INW0275_M1037	WHITE RIVER - WHEATLAND	E. COLI	5A
WEST FORK WHITE	5120202070050	KNOX CO	INW0275_M1037	WHITE RIVER - WHEATLAND	PCBS (FISH TISSUE)	5B
WEST FORK WHITE	5120202070050	KNOX CO	INW0275_M1037	WHITE RIVER - WHEATLAND	TOTAL MERCURY (FISH TISSUE)	5B
WEST FORK WHITE	5120202080030	DAVIESS CO	INW0283_T1047	NORTH FORK PRAIRIE CREEK	IMPAIRED BIOTIC COMMUNITIES	5A
WEST FORK WHITE	5120202080040	DAVIESS CO	INW0284_00	FLAT CREEK AND OTHER TRIBUTARYS	DISSOLVED OXYGEN	5A
WEST FORK WHITE	5120202080040	DAVIESS CO	INW0284_00	FLAT CREEK AND OTHER TRIBUTARYS	E. COLI	5A
WEST FORK WHITE	5120202080040	DAVIESS CO	INW0284_00	FLAT CREEK AND OTHER TRIBUTARYS	NUTRIENTS	5A
WEST FORK WHITE	5120202080060	DAVIESS CO	INW0286_T1167	EAGAN DITCH BASIN	NUTRIENTS	5A
WEST FORK WHITE	5120202080070	DAVIESS CO	INW0287_00	KILLION CANAL AND OTHER TRIBUTARIES	E. COLI	5A
WEST FORK WHITE	5120202080070	DAVIESS CO	INW0287_T1063	PRAIRIE CREEK	IMPAIRED BIOTIC COMMUNITIES	5A
WEST FORK WHITE	5120202080080	DAVIESS CO	INW0288_T1064	PRAIRIE CREEK	IMPAIRED BIOTIC COMMUNITIES	5A
WEST FORK WHITE	5120202090010	DAVIESS CO	INW0291_M1039	WHITE RIVER	IMPAIRED BIOTIC COMMUNITIES	5A
WEST FORK WHITE	5120202090010	DAVIESS CO	INW0291_M1039	WHITE RIVER	PCBS (FISH TISSUE)	5B
WEST FORK WHITE	5120202090010	DAVIESS CO	INW0291_M1039	WHITE RIVER	TOTAL MERCURY (FISH TISSUE)	5B
WEST FORK WHITE	5120202090010	DAVIESS CO	INW0291_T1038	HAWKINS CREEK	IMPAIRED BIOTIC COMMUNITIES	5A
WEST FORK WHITE	5120202090020	DAVIESS CO	INW0292_00	VEALE CREEK SLOUGH	E. COLI	5A
WEST FORK WHITE	5120202090030	DAVIESS CO	INW0293_00	VEALE CREEK-LOWER	E. COLI	5A

Table A11: Indiana's finalized 303(d) List of Impaired Waters for the 2010 cycle.

BASIN	HYDROLOGIC UNIT CODE	COUNTY	ASSESSMENT UNIT ID	ASSESSMENT UNIT NAME	CAUSE OF IMPAIRMENT	2010 IRCAT
WEST FORK WHITE	5120202090040	KNOX CO	INW0294_00	UNNAMED TRIBUTARY NW OF OLD WHEATLAND RD	DISSOLVED OXYGEN	5A
WEST FORK WHITE	5120202090040	KNOX CO	INW0294_00	UNNAMED TRIBUTARY NW OF OLD WHEATLAND RD	PH	5A
WEST FORK WHITE	5120202090070	DAVIESS CO	INW0297_M1040	WHITE RIVER	IMPAIRED BIOTIC COMMUNITIES	5A
WEST FORK WHITE	5120202090070	DAVIESS CO	INW0297_M1040	WHITE RIVER	PCBS (FISH TISSUE)	5B
WEST FORK WHITE	5120202090070	DAVIESS CO	INW0297_M1040	WHITE RIVER	TOTAL MERCURY (FISH TISSUE)	5B
WEST FORK WHITE	5120202100030	PIKE CO	INW02A3_M1052	WHITE RIVER	IMPAIRED BIOTIC COMMUNITIES	5A
WEST FORK WHITE	5120202100030	PIKE CO	INW02A3_M1052	WHITE RIVER	PCBS (FISH TISSUE)	5B
WEST FORK WHITE	5120202100030	PIKE CO	INW02A3_M1052	WHITE RIVER	TOTAL MERCURY (FISH TISSUE)	5B
WEST FORK WHITE	5120202100050	PIKE CO	INW02A5_00	CONGER CREEK-LITTLE CONGER CREEK	E. COLI	5A
WEST FORK WHITE	5120202100060	PIKE CO	INW02A6_00	HARBIN CREEK	E. COLI	5A
WEST FORK WHITE	5120202100100	KNOX CO	INW02AA_M1055	WHITE RIVER	IMPAIRED BIOTIC COMMUNITIES	5A
WEST FORK WHITE	5120202100100	KNOX CO	INW02AA_M1055	WHITE RIVER	PCBS (FISH TISSUE)	5B
WEST FORK WHITE	5120202100100	KNOX CO	INW02AA_M1055	WHITE RIVER	TOTAL MERCURY (FISH TISSUE)	5B
WEST FORK WHITE	5120202100120	KNOX CO	INW02AC_M1056	WHITE RIVER	IMPAIRED BIOTIC COMMUNITIES	5A
WEST FORK WHITE	5120202100120	KNOX CO	INW02AC_M1056	WHITE RIVER	PCBS (FISH TISSUE)	5B
WEST FORK WHITE	5120202100120	KNOX CO	INW02AC_M1056	WHITE RIVER	TOTAL MERCURY (FISH TISSUE)	5B
WEST FORK WHITE	5120202010040	MONROE CO	INW02P1003_00	LEMON, LAKE	TOTAL MERCURY (FISH TISSUE)	5B
WEST FORK WHITE	5120202080010	DAVIESS CO	INW02P1045_00	PRAIRIE CREEK RESERVOIR NO. A-4-1 (FISHER DAM)	E. COLI	5A
WEST FORK WHITE	5120202010070	MONROE CO	INW02P1079_00	GRIFFY RESERVOIR	TOTAL MERCURY (FISH TISSUE)	5B
WEST FORK WHITE	5120203010010	BOONE CO	INW0311_00	WEST FORK BIG WALNUT CREEK-HEADWATERS	E. COLI	5A
WEST FORK WHITE	5120203010020	BOONE CO	INW0312_00	MAIN EDLIN DITCH-SMITH DITCH	E. COLI	5A
WEST FORK WHITE	5120203010030	BOONE CO	INW0313_00	MAIN EDLIN DITCH-GRASSY BRANCH	E. COLI	5A

Table A11: Indiana's finalized 303(d) List of Impaired Waters for the 2010 cycle.

BASIN	HYDROLOGIC UNIT CODE	COUNTY	ASSESSMENT UNIT ID	ASSESSMENT UNIT NAME	CAUSE OF IMPAIRMENT	2010 IRCAT
WEST FORK WHITE	5120203010040	HENDRICKS CO	INW0314_00	WEST FORK BIG WALNUT CREEK-LOWER	E. COLI	5A
WEST FORK WHITE	5120203010060	HENDRICKS CO	INW0316_00	EAST FORK BIG WALNUT CREEK-ROSS DITCH	E. COLI	5A
WEST FORK WHITE	5120203010070	HENDRICKS CO	INW0317_00	EAST FORK BIG WALNUT CREEK-LOWER	E. COLI	5A
WEST FORK WHITE	5120203020010	HENDRICKS CO	INW0321_00	BIG WALNUT-BARNARD TRIBUTARYS	E. COLI	5A
WEST FORK WHITE	5120203020010	HENDRICKS CO	INW0321_T1001	BIG WALNUT CREEK	E. COLI	5A
WEST FORK WHITE	5120203020020	PUTNAM CO	INW0322_T1002	BIG WALNUT CREEK-ERNIE PYLE MEMORIAL	E. COLI	5A
WEST FORK WHITE	5120203020030	PUTNAM CO	INW0323_00	BLEDSOE BRANCH BASIN	E. COLI	5A
WEST FORK WHITE	5120203020030	PUTNAM CO	INW0323_T1003	BIG WALNUT CREEK	E. COLI	5A
WEST FORK WHITE	5120203020040	PUTNAM CO	INW0324_00	CLEAR CREEK-HEADWATERS (PUTNAM)	E. COLI	5A
WEST FORK WHITE	5120203020050	PUTNAM CO	INW0325_00	CLEAR CREEK-MILLER CREEK	E. COLI	5A
WEST FORK WHITE	5120203020060	PUTNAM CO	INW0326_T1004	BIG WALNUT CREEK	E. COLI	5A
WEST FORK WHITE	5120203020070	PUTNAM CO	INW0327_T1005	BIG WALNUT CREEK	E. COLI	5A
WEST FORK WHITE	5120203030010	PUTNAM CO	INW0331_00	OWL CREEK	E. COLI	5A
WEST FORK WHITE	5120203030020	PUTNAM CO	INW0332_00	LITTLE WALNUT CREEK-HEADWATERS	E. COLI	5A
WEST FORK WHITE	5120203030030	PUTNAM CO	INW0333_00	JONES CREEK TRIBUTARYS	E. COLI	5A
WEST FORK WHITE	5120203030030	PUTNAM CO	INW0333_T1008	JONES CREEK	E. COLI	5A
WEST FORK WHITE	5120203030030	PUTNAM CO	INW0333_T1008	JONES CREEK	IMPAIRED BIOTIC COMMUNITIES	5A
WEST FORK WHITE	5120203030040	PUTNAM CO	INW0334_00	LITTLE WALNUT CREEK-LEATHERMAN CREEK	E. COLI	5A
WEST FORK WHITE	5120203030050	PUTNAM CO	INW0335_00	LITTLE WALNUT CREEK-LONG BRANCH	E. COLI	5A
WEST FORK WHITE	5120203040010	PUTNAM CO	INW0341_T1006	BIG WALNUT CREEK	E. COLI	5A
WEST FORK WHITE	5120203040010	PUTNAM CO	INW0341_T1027	MAIDEN RUN	IMPAIRED BIOTIC COMMUNITIES	5A
WEST FORK WHITE	5120203040020	PUTNAM CO	INW0342_00	MILL CREEK	E. COLI	5A
WEST FORK WHITE	5120203040020	PUTNAM CO	INW0342_00	MILL CREEK	TOTAL MERCURY (FISH TISSUE)	5B
WEST FORK WHITE	5120203040020	PUTNAM CO	INW0342_T1007	BIG WALNUT CREEK	E. COLI	5A
WEST FORK WHITE	5120203040020	PUTNAM CO	INW0342_T1007	BIG WALNUT CREEK	TOTAL MERCURY (FISH TISSUE)	5B

Table A11: Indiana's finalized 303(d) List of Impaired Waters for the 2010 cycle.

BASIN	HYDROLOGIC UNIT CODE	COUNTY	ASSESSMENT UNIT ID	ASSESSMENT UNIT NAME	CAUSE OF IMPAIRMENT	2010 IRCAT
WEST FORK WHITE	5120203050020	PUTNAM CO	INW0352_T1009	LITTLE DEER CREEK	IMPAIRED BIOTIC COMMUNITIES	5A
WEST FORK WHITE	5120203050050	PUTNAM CO	INW0355_00	DEER CREEK-MOSQUITO CREEK	E. COLI	5A
WEST FORK WHITE	5120203050060	PUTNAM CO	INW0356_00	DEWEESE CREEK	E. COLI	5A
WEST FORK WHITE	5120203050070	PUTNAM CO	INW0357_00	DEER CREEK-LEATHERWOOD CREEK	E. COLI	5A
WEST FORK WHITE	5120203060070	MORGAN CO	INW0367_00	MUD CREEK-LOWER (HENDRICKS)	E. COLI	5A
WEST FORK WHITE	5120203060100	PUTNAM CO	INW036A_00	MILL CREEK-COTTON/BELLE UNION BRANCHES	E. COLI	5A
WEST FORK WHITE	5120203060120	PUTNAM CO	INW036C_00	MILL CREEK-VERMILLION/HIGGENS BRANCHES	E. COLI	5A
WEST FORK WHITE	5120203060130	OWEN CO	INW036D_00	MILL CREEK-SAND BRANCH	E. COLI	5A
WEST FORK WHITE	51202030512	PUTNAM CO	INW036H_00	MILL CREEK AND OTHER TRIBUTARYS	FREE CYANIDE	5A
WEST FORK WHITE	5120203070010	CLAY CO	INW0371_00	CROYS CREEK-VAN BUREN CREEK	E. COLI	5A
WEST FORK WHITE	5120203070020	CLAY CO	INW0372_00	CROYS CREEK-BILLY CREEK	E. COLI	5A
WEST FORK WHITE	5120203070030	CLAY CO	INW0373_00	EEL RIVER-SLATE/AHLEMEYER BRANCHES	E. COLI	5A
WEST FORK WHITE	5120203070050	OWEN CO	INW0375_00	JORDON CREEK-HEADWATERS (OWEN)	E. COLI	5A
WEST FORK WHITE	5120203070060	OWEN CO	INW0376_00	NORTH FORK JORDAN CREEK	E. COLI	5A
WEST FORK WHITE	5120203070070	CLAY CO	INW0377_00	JORDAN CREEK-LOWER	E. COLI	5A
WEST FORK WHITE	5120203080040	CLAY CO	INW0384_00	BIRCH CREEK-LITTLE BIRCH CREEK	DISSOLVED OXYGEN	5A
WEST FORK WHITE	5120203080040	CLAY CO	INW0384_00	BIRCH CREEK-LITTLE BIRCH CREEK	E. COLI	5A
WEST FORK WHITE	5120203080040	CLAY CO	INW0384_00	BIRCH CREEK-LITTLE BIRCH CREEK	IMPAIRED BIOTIC COMMUNITIES	5A
WEST FORK WHITE	5120203080040	CLAY CO	INW0384_00	BIRCH CREEK-LITTLE BIRCH CREEK	NUTRIENTS	5A
WEST FORK WHITE	5120203090040	CLAY CO	INW0394_T1016	EEL RIVER	E. COLI	5A
WEST FORK WHITE	5120203090040	CLAY CO	INW0394_T1016	EEL RIVER	IMPAIRED BIOTIC COMMUNITIES	5A
WEST FORK WHITE	5120203090050	CLAY CO	INW0395_T1019	CONNELLY DITCH-HEADWATERS	E. COLI	5A
WEST FORK WHITE	5120203090050	CLAY CO	INW0395_T1019	CONNELLY DITCH-HEADWATERS	IMPAIRED BIOTIC COMMUNITIES	5A

Table A11: Indiana's finalized 303(d) List of Impaired Waters for the 2010 cycle.

BASIN	HYDROLOGIC UNIT CODE	COUNTY	ASSESSMENT UNIT ID	ASSESSMENT UNIT NAME	CAUSE OF IMPAIRMENT	2010 IRCAT
WEST FORK WHITE	5120203090140	GREENE CO	INW039D_T1025	EEL RIVER	E. COLI	5A
EAST FORK WHITE	5120204010020	HENRY CO	INW0412_00	MOON BROOK AND OTHER TRIBUTARYS	E. COLI	5A
EAST FORK WHITE	5120204010020	HENRY CO	INW0412_T1002	BIG BLUE RIVER	E. COLI	5A
EAST FORK WHITE	5120204010020	HENRY CO	INW0412_T1002	BIG BLUE RIVER	IMPAIRED BIOTIC COMMUNITIES	5A
EAST FORK WHITE	5120204010040	HENRY CO	INW0414_T1003	BIG BLUE RIVER	IMPAIRED BIOTIC COMMUNITIES	5A
EAST FORK WHITE	5120204010040	HENRY CO	INW0414_T1003	BIG BLUE RIVER	PCBS (FISH TISSUE)	5B
EAST FORK WHITE	5120204010050	HENRY CO	INW0415_T1004	BIG BLUE RIVER	IMPAIRED BIOTIC COMMUNITIES	5A
EAST FORK WHITE	5120204010050	HENRY CO	INW0415_T1004	BIG BLUE RIVER	NUTRIENTS	5A
EAST FORK WHITE	5120204010050	HENRY CO	INW0415_T1004	BIG BLUE RIVER	PCBS (FISH TISSUE)	5B
EAST FORK WHITE	5120204010080	HENRY CO	INW0418_T1005	BIG BLUE RIVER	PCBS (FISH TISSUE)	5B
EAST FORK WHITE	5120204010110	HENRY CO	INW041B_T1006	BIG BLUE RIVER	PCBS (FISH TISSUE)	5B
EAST FORK WHITE	5120204010120	RUSH CO	INW041C_T1007	BIG BLUE RIVER	PCBS (FISH TISSUE)	5B
EAST FORK WHITE	5120204010120	RUSH CO	INW041C_T1007	BIG BLUE RIVER	TOTAL MERCURY (FISH TISSUE)	5B
EAST FORK WHITE	5120204020030	HANCOCK CO	INW0423_00	SIXMILE CREEK	E. COLI	5A
EAST FORK WHITE	5120204020030	HANCOCK CO	INW0423_T1010	BIG BLUE RIVER	E. COLI	5A
EAST FORK WHITE	5120204020040	HANCOCK CO	INW0424_00	NAMELESS CREEK	E. COLI	5A
EAST FORK WHITE	5120204020050	HANCOCK CO	INW0425_T1011	BIG BLUE RIVER	E. COLI	5A
EAST FORK WHITE	5120204020060	SHELBY CO	INW0426_T1012	BIG BLUE RIVER-PRAIRE BRANCH (SHELBY)	E. COLI	5A
EAST FORK WHITE	5120204020070	SHELBY CO	INW0427_T1013	BIG BLUE RIVER-BASS DITCH	E. COLI	5A
EAST FORK WHITE	5120204020080	SHELBY CO	INW0428_00	FOREMAN BRANCH TRIBUTARYS	E. COLI	5A
EAST FORK WHITE	5120204020080	SHELBY CO	INW0428_T1014	BIG BLUE RIVER	E. COLI	5A
EAST FORK WHITE	5120204030060	SHELBY CO	INW0436_00	RAYS CROSSING TRIBUTARYS	E. COLI	5A
EAST FORK WHITE	5120204030060	SHELBY CO	INW0436_T1015	LITTLE BLUE RIVER	E. COLI	5A
EAST FORK WHITE	5120204040070	SHELBY CO	INW0447_01	BRANDYWINE CREEK (DOWNSTREAM OF SWAMP CREEK)	E. COLI	5A

Table A11: Indiana's finalized 303(d) List of Impaired Waters for the 2010 cycle.

BASIN	HYDROLOGIC UNIT CODE	COUNTY	ASSESSMENT UNIT ID	ASSESSMENT UNIT NAME	CAUSE OF IMPAIRMENT	2010 IRCAT
EAST FORK WHITE	5120204040080	SHELBY CO	INW0448_00	BRANDYWINE CREEK	E. COLI	5A
EAST FORK WHITE	5120204050010	SHELBY CO	INW0451_T1018	BIG BLUE RIVER-SR44	E. COLI	5A
EAST FORK WHITE	5120204050010	SHELBY CO	INW0451_T1018	BIG BLUE RIVER-SR44	PCBS (FISH TISSUE)	5B
EAST FORK WHITE	5120204050050	JOHNSON CO	INW0455_T1020	BIG BLUE RIVER	E. COLI	5A
EAST FORK WHITE	5120204050050	JOHNSON CO	INW0455_T1020	BIG BLUE RIVER	PCBS (FISH TISSUE)	5B
EAST FORK WHITE	5120204050050	JOHNSON CO	INW0455_T1020	BIG BLUE RIVER	TOTAL MERCURY (FISH TISSUE)	5B
EAST FORK WHITE	5120204060010	HANCOCK CO	INW0461_T1029	SUGAR CREEK (DOWNSTREAM OF GRAIN DITCH)	DISSOLVED OXYGEN	5A
EAST FORK WHITE	5120204060010	HANCOCK CO	INW0461_T1029	SUGAR CREEK (DOWNSTREAM OF GRAIN DITCH)	E. COLI	5A
EAST FORK WHITE	5120204060010	HANCOCK CO	INW0461_T1029	SUGAR CREEK (DOWNSTREAM OF GRAIN DITCH)	NUTRIENTS	5A
EAST FORK WHITE	51202040405	HANCOCK CO	INW0465_T1032	SUGAR CREEK SMITH-JOHNSON DITCH	FREE CYANIDE	5A
EAST FORK WHITE	5120204070050	MARION CO	INW0475_00	BUCK CREEK	E. COLI	5A
EAST FORK WHITE	5120204080040	SHELBY CO	INW0484_00	SNAIL CREEK-DRY FORK	IMPAIRED BIOTIC COMMUNITIES	5A
EAST FORK WHITE	5120204080060	JOHNSON CO	INW0486_T1095	LEATHERWOOD CREEK	DISSOLVED OXYGEN	5A
EAST FORK WHITE	5120204080060	JOHNSON CO	INW0486_T1095	LEATHERWOOD CREEK	E. COLI	5A
EAST FORK WHITE	5120204080060	JOHNSON CO	INW0486_T1095	LEATHERWOOD CREEK	IMPAIRED BIOTIC COMMUNITIES	5A
EAST FORK WHITE	5120204090010	JOHNSON CO	INW0491_01	EAST GRASSY CREEK	E. COLI	5A
EAST FORK WHITE	5120204090020	JOHNSON CO	INW0492_00	ROBERTS DITCH AND OTHER TRIBUTARYS	E. COLI	5A
EAST FORK WHITE	5120204090020	JOHNSON CO	INW0492_T1039	YOUNGS CREEK	E. COLI	5A
EAST FORK WHITE	5120204090020	JOHNSON CO	INW0492_T1096	YOUNGS CREEK	E. COLI	5A
EAST FORK WHITE	5120204090030	JOHNSON CO	INW0493_T1040	YOUNGS CREEK	E. COLI	5A
EAST FORK WHITE	5120204090030	JOHNSON CO	INW0493_T1050	BREWER DITCH	E. COLI	5A
EAST FORK WHITE	5120204090030	JOHNSON CO	INW0493_T1051	CANARY DITCH	E. COLI	5A
EAST FORK WHITE	5120204090040	JOHNSON CO	INW0494_00	RAY CREEK TRIBUTARYS	E. COLI	5A
EAST FORK WHITE	5120204090040	JOHNSON CO	INW0494_T1041	YOUNGS CREEK	E. COLI	5A

Table A11: Indiana's finalized 303(d) List of Impaired Waters for the 2010 cycle.

BASIN	HYDROLOGIC UNIT CODE	COUNTY	ASSESSMENT UNIT ID	ASSESSMENT UNIT NAME	CAUSE OF IMPAIRMENT	2010 IRCAT
EAST FORK WHITE	5120204090050	JOHNSON CO	INW0495_00	HURRICANE CREEK (JOHNSON)	E. COLI	5A
EAST FORK WHITE	5120204090050	JOHNSON CO	INW0496_T1042	YOUNGS CREEK	E. COLI	5A
EAST FORK WHITE	5120204090060	JOHNSON CO	INW0497_00	AMITY DITCH TRIBUTARYS	E. COLI	5A
EAST FORK WHITE	5120204090060	JOHNSON CO	INW0497_T1043	YOUNGS CREEK	E. COLI	5A
EAST FORK WHITE	5120204100010	BARTHOLOMEW CO	INW04A1_M1045	DRIFTWOOD RIVER-HENDRICKS FORD (GAGE)	E. COLI	5A
EAST FORK WHITE	5120204100040	BARTHOLOMEW CO	INW04A4_M1046	DRIFTWOOD RIVER-PLEASANT VIEW VILLAGE	E. COLI	5A
EAST FORK WHITE	5120204100060	BARTHOLOMEW CO	INW04A6_M1046	DRIFTWOOD RIVER (NORTH OF CR 400N)	E. COLI	5A
EAST FORK WHITE	5120204100060	BARTHOLOMEW CO	INW04A6_M1047	DRIFTWOOD RIVER (SOUTH OF CR 400N)	E. COLI	5A
EAST FORK WHITE	5120204100070	BARTHOLOMEW CO	INW04A7_M1048	DRIFTWOOD RIVER	E. COLI	5A
EAST FORK WHITE	5120205020060	RUSH CO	INW0526_00	RUSHVILLE TRIBUTARYS	TOTAL MERCURY (FISH TISSUE)	5B
EAST FORK WHITE	5120205020060	RUSH CO	INW0526_T1007	FLATROCK RIVER	TOTAL MERCURY (FISH TISSUE)	5B
EAST FORK WHITE	5120205020080	RUSH CO	INW0528_T1008	FLATROCK RIVER-GAS WELLS	E. COLI	5A
EAST FORK WHITE	5120205020080	RUSH CO	INW0528_T1008	FLATROCK RIVER-GAS WELLS	TOTAL MERCURY (FISH TISSUE)	5B
EAST FORK WHITE	5120205030070	RUSH CO	INW0537_00	LITTLE FLATROCK RIVER-AT COUNTY LINE	E. COLI	5A
EAST FORK WHITE	5120205040050	RUSH CO	INW0545_00	MUD CREEK-HODGE DITCH	DISSOLVED OXYGEN	5A
EAST FORK WHITE	5120205040050	RUSH CO	INW0545_00	MUD CREEK-HODGE DITCH	E. COLI	5A
EAST FORK WHITE	5120205040050	RUSH CO	INW0545_00	MUD CREEK-HODGE DITCH	NUTRIENTS	5A
EAST FORK WHITE	5120205050020	SHELBY CO	INW0552_T1013	FLATROCK RIVER-WILLOW PARK	PCBS (FISH TISSUE)	5B
EAST FORK WHITE	5120206010010	DECATUR CO	INW0611_00	CLIFTY CREEK-MIDDLE BRANCH	E. COLI	5A
EAST FORK WHITE	5120206010020	DECATUR CO	INW0612_00	CLIFTY CREEK-SOUTH BRANCH	E. COLI	5A
EAST FORK WHITE	5120206010030	RUSH CO	INW0613_00	CLIFTY CREEK, NORTH FORK (HEADWATER)	E. COLI	5A
EAST FORK WHITE	5120206010030	RUSH CO	INW0613_01	CLIFTY CREEK, NORTH FORK	E. COLI	5A
EAST FORK WHITE	5120206010030	RUSH CO	INW0613_T1001	CLIFTY CREEK, NORTH FORK - UNNAMED TRIBUTARY	E. COLI	5A
EAST FORK WHITE	5120206010060	DECATUR CO	INW0616_00	CLIFTY CREEK (UPSTREAM OF POND BRANCH)	E. COLI	5A

Table A11: Indiana's finalized 303(d) List of Impaired Waters for the 2010 cycle.

BASIN	HYDROLOGIC UNIT CODE	COUNTY	ASSESSMENT UNIT ID	ASSESSMENT UNIT NAME	CAUSE OF IMPAIRMENT	2010 IRCAT
EAST FORK WHITE	5120206010070	BARTHOLOMEW CO	INW0617_00	CLIFTY CREEK-HARTSVILLE	E. COLI	5A
EAST FORK WHITE	5120206010080	DECATUR CO	INW0618_00	FALL FORK CLIFTY CREEK-HEADWATERS	IMPAIRED BIOTIC COMMUNITIES	5A
EAST FORK WHITE	5120206010120	BARTHOLOMEW CO	INW061C_00	CLIFTY CREEK-NEWBERN	E. COLI	5A
EAST FORK WHITE	5120206010130	BARTHOLOMEW CO	INW061D_01	DUCK CREEK (DOWNSTREAM OF SHAEFER LAKE)	E. COLI	5A
EAST FORK WHITE	5120206010140	BARTHOLOMEW CO	INW061E_00	CLIFTY CREEK	E. COLI	5A
EAST FORK WHITE	5120206010150	BARTHOLOMEW CO	INW061F_00	SLOAN BRANCH CLIFTY CREEK	E. COLI	5A
EAST FORK WHITE	5120206020010	BARTHOLOMEW CO	INW0621_M1012	EAST FORK WHITE RIVER	PCBS (FISH TISSUE)	5B
EAST FORK WHITE	5120206020010	BARTHOLOMEW CO	INW0621_M1012	EAST FORK WHITE RIVER	TOTAL MERCURY (FISH TISSUE)	5B
EAST FORK WHITE	5120206020030	BARTHOLOMEW CO	INW0623_M1013	EAST FORK WHITE RIVER	E. COLI	5A
EAST FORK WHITE	5120206020030	BARTHOLOMEW CO	INW0623_M1013	EAST FORK WHITE RIVER	PCBS (FISH TISSUE)	5B
EAST FORK WHITE	5120206020030	BARTHOLOMEW CO	INW0623_M1013	EAST FORK WHITE RIVER	TOTAL MERCURY (FISH TISSUE)	5B
EAST FORK WHITE	5120206020070	BARTHOLOMEW CO	INW0627_M1014	EAST FORK WHITE RIVER	E. COLI	5A
EAST FORK WHITE	5120206020070	BARTHOLOMEW CO	INW0627_M1014	EAST FORK WHITE RIVER	PCBS (FISH TISSUE)	5B
EAST FORK WHITE	5120206020070	BARTHOLOMEW CO	INW0627_M1014	EAST FORK WHITE RIVER	TOTAL MERCURY (FISH TISSUE)	5B
EAST FORK WHITE	5120206030010	DECATUR CO	INW0631_T1002	SAND CREEK	E. COLI	5A
EAST FORK WHITE	5120206030030	DECATUR CO	INW0633_T1006	MUDDY FORK (DOWNSTREAM OF GREENSBURG CITY PARK LAKE)	E. COLI	5A
EAST FORK WHITE	5120206030040	DECATUR CO	INW0634_T1004	SAND CREEK-GAYNORSVILLE	E. COLI	5A
EAST FORK WHITE	5120206030060	DECATUR CO	INW0636_01	COBBS FORK (DS OF FALL BRANCH)	DISSOLVED OXYGEN	5A
EAST FORK WHITE	5120206030070	DECATUR CO	INW0637_T1005	SAND CREEK	E. COLI	5A
EAST FORK WHITE	5120206030070	DECATUR CO	INW0637_T1005	SAND CREEK	TOTAL MERCURY (FISH TISSUE)	5B
EAST FORK WHITE	5120206030080	DECATUR CO	INW0638_T1006	SAND CREEK	TOTAL MERCURY (FISH TISSUE)	5B
EAST FORK WHITE	5120206030090	JENNINGS CO	INW0639_T1007	SAND CREEK	TOTAL MERCURY (FISH TISSUE)	5B

Table A11: Indiana's finalized 303(d) List of Impaired Waters for the 2010 cycle.

BASIN	HYDROLOGIC UNIT CODE	COUNTY	ASSESSMENT UNIT ID	ASSESSMENT UNIT NAME	CAUSE OF IMPAIRMENT	2010 IRCAT
EAST FORK WHITE	5120206030120	DECATUR CO	INW063C_00	WYALOOSING CREEK-HEADWATERS	IMPAIRED BIOTIC COMMUNITIES	5A
EAST FORK WHITE	5120206030190	JACKSON CO	INW063K_T1011	SAND CREEK	DISSOLVED OXYGEN	5A
EAST FORK WHITE	5120206030190	JACKSON CO	INW063K_T1011	SAND CREEK	E. COLI	5A
EAST FORK WHITE	5120206030190	JACKSON CO	INW063K_T1011	SAND CREEK	TOTAL MERCURY (FISH TISSUE)	5B
EAST FORK WHITE	5120206040010	JACKSON CO	INW0641_M1015	EAST FORK WHITE R-REDDINGTON	E. COLI	5A
EAST FORK WHITE	5120206040010	JACKSON CO	INW0641_M1015	EAST FORK WHITE R-REDDINGTON	PCBS (FISH TISSUE)	5B
EAST FORK WHITE	5120206040010	JACKSON CO	INW0641_M1015	EAST FORK WHITE R-REDDINGTON	TOTAL MERCURY (FISH TISSUE)	5B
EAST FORK WHITE	5120206040030	JACKSON CO	INW0643_M1016	EAST FORK WHITE RIVER	E. COLI	5A
EAST FORK WHITE	5120206000000	JACKSON CO	INW0643_M1016	EAST FORK WHITE RIVER	FREE CYANIDE	5A
EAST FORK WHITE	5120206040030	JACKSON CO	INW0643_M1016	EAST FORK WHITE RIVER	PCBS (FISH TISSUE)	5B
EAST FORK WHITE	5120206040030	JACKSON CO	INW0643_M1016	EAST FORK WHITE RIVER	TOTAL MERCURY (FISH TISSUE)	5B
EAST FORK WHITE	5120206040050	JACKSON CO	INW0645_M1017	EAST FORK WHITE RIVER	E. COLI	5A
EAST FORK WHITE	5120206040050	JACKSON CO	INW0645_M1017	EAST FORK WHITE RIVER	PCBS (FISH TISSUE)	5B
EAST FORK WHITE	5120206040050	JACKSON CO	INW0645_M1017	EAST FORK WHITE RIVER	TOTAL MERCURY (FISH TISSUE)	5B
EAST FORK WHITE	5120206050040	BARTHOLOMEW CO	INW0654_00	EAST FORK WHITE CREEK-UPPER	IMPAIRED BIOTIC COMMUNITIES	5A
EAST FORK WHITE	5120206050070	JACKSON CO	INW0657_00	WHITE CREEK	E. COLI	5A
EAST FORK WHITE	5120206050070	JACKSON CO	INW0657_T1024	UNNAMED TRIBUTARY	CHLORIDE	5A
EAST FORK WHITE	5120206050070	JACKSON CO	INW0657_T1024	WHITE CREEK-UNNAMED TRIBUTARY	DISSOLVED OXYGEN	5A
EAST FORK WHITE	5120206050070	JACKSON CO	INW0657_T1024	WHITE CREEK-UNNAMED TRIBUTARY	E. COLI	5A
EAST FORK WHITE	5120206050070	JACKSON CO	INW0657_T1025	SPRAY CREEK	E. COLI	5A
EAST FORK WHITE	5120206050070	JACKSON CO	INW0657_T1026	SPRAY CREEK-UNNAMED TRIBUTARY	E. COLI	5A
EAST FORK WHITE	5120206060010	JACKSON CO	INW0661_M1018	EAST FORK WHITE RIVER	E. COLI	5A
EAST FORK WHITE	5120206060010	JACKSON CO	INW0661_M1018	EAST FORK WHITE RIVER	PCBS (FISH TISSUE)	5B

Table A11: Indiana's finalized 303(d) List of Impaired Waters for the 2010 cycle.

BASIN	HYDROLOGIC UNIT CODE	COUNTY	ASSESSMENT UNIT ID	ASSESSMENT UNIT NAME	CAUSE OF IMPAIRMENT	2010 IRCAT
EAST FORK WHITE	5120206060010	JACKSON CO	INW0661_M1018	EAST FORK WHITE RIVER	TOTAL MERCURY (FISH TISSUE)	5B
EAST FORK WHITE	5120206060020	JACKSON CO	INW0662_M1019	EAST FORK WHITE RIVER	E. COLI	5A
EAST FORK WHITE	5120206060020	JACKSON CO	INW0662_M1019	EAST FORK WHITE RIVER	PCBS (FISH TISSUE)	5B
EAST FORK WHITE	5120206060020	JACKSON CO	INW0662_M1019	EAST FORK WHITE RIVER	TOTAL MERCURY (FISH TISSUE)	5B
EAST FORK WHITE	5120206060040	JACKSON CO	INW0664_M1020	EAST FORK WHITE RIVER	E. COLI	5A
EAST FORK WHITE	5120206060040	JACKSON CO	INW0664_M1020	EAST FORK WHITE RIVER	PCBS (FISH TISSUE)	5B
EAST FORK WHITE	5120206060040	JACKSON CO	INW0664_M1020	EAST FORK WHITE RIVER	TOTAL MERCURY (FISH TISSUE)	5B
EAST FORK WHITE	5120206060050	JACKSON CO	INW0665_M1021	EAST FORK WHITE RIVER	PCBS (FISH TISSUE)	5B
EAST FORK WHITE	5120206030030	DECATUR CO	INW06P1030_00	GREENSBURG RESERVOIR	PCBS (FISH TISSUE)	5B
EAST FORK WHITE	5120207010010	RIPLEY CO	INW0711_00	BIG CREEK-HEADWATERS (RIPLEY)	IMPAIRED BIOTIC COMMUNITIES	5A
EAST FORK WHITE	5120207010020	JEFFERSON CO	INW0712_00	BIG CREEK-MARBLE CREEK	IMPAIRED BIOTIC COMMUNITIES	5A
EAST FORK WHITE	5120207010030	JEFFERSON CO	INW0713_00	BIG CREEK	IMPAIRED BIOTIC COMMUNITIES	5A
EAST FORK WHITE	5120207010040	JEFFERSON CO	INW0714_00	MIDDLE FORK CREEK (JEFFERSON)	E. COLI	5A
EAST FORK WHITE	5120207010040	JEFFERSON CO	INW0714_00	MIDDLE FORK CREEK (JEFFERSON)	IMPAIRED BIOTIC COMMUNITIES	5A
WEST FORK WHITE	5120207010060	JEFFERSON CO	INW0716_00	BIG CREEK-HARBERTS CREEK	E. COLI	5A
EAST FORK WHITE	5120207010060	JEFFERSON CO	INW0716_T1007	HARBERTS CREEK	IMPAIRED BIOTIC COMMUNITIES	5A
EAST FORK WHITE	5120207010090	JEFFERSON CO	INW0719_00	LITTLE CREEK	E. COLI	5A
EAST FORK WHITE	5120207010100	JEFFERSON CO	INW071A_00	BIG CREEK (UPSTREAM OF WALTON CREEK)	E. COLI	5A
EAST FORK WHITE	5120207020010	RIPLEY CO	INW0721_00	GRAHAM CREEK-HEADWATERS	DISSOLVED OXYGEN	5A
EAST FORK WHITE	5120207020010	RIPLEY CO	INW0721_00	GRAHAM CREEK-HEADWATERS	NUTRIENTS	5A
EAST FORK WHITE	5120207020020	RIPLEY CO	INW0722_00	NORTH FORK GRAHAM CREEK	DISSOLVED OXYGEN	5A
EAST FORK WHITE	5120207020030	RIPLEY CO	INW0723_00	GRAHAM CREEK-CAMPFIRE CREEK	DISSOLVED OXYGEN	5A
EAST FORK WHITE	5120207020040	RIPLEY CO	INW0724_00	LITTLE GRAHAM CREEK-HEADWATERS	DISSOLVED OXYGEN	5A

Table A11: Indiana's finalized 303(d) List of Impaired Waters for the 2010 cycle.

BASIN	HYDROLOGIC UNIT CODE	COUNTY	ASSESSMENT UNIT ID	ASSESSMENT UNIT NAME	CAUSE OF IMPAIRMENT	2010 IRCAT
EAST FORK WHITE	5120207020040	RIPLEY CO	INW0724_00	LITTLE GRAHAM CREEK-HEADWATERS	IMPAIRED BIOTIC COMMUNITIES	5A
EAST FORK WHITE	5120207020040	RIPLEY CO	INW0724_00	LITTLE GRAHAM CREEK-HEADWATERS	NUTRIENTS	5A
EAST FORK WHITE	5120207020040	RIPLEY CO	INW0724_00	LITTLE GRAHAM CREEK-HEADWATERS	PH	5A
EAST FORK WHITE	5120207020050	RIPLEY CO	INW0725_00	LITTLE GRAHAM-HORSE & POPLAR BRANCH	DISSOLVED OXYGEN	5A
EAST FORK WHITE	5120207020050	RIPLEY CO	INW0725_00	LITTLE GRAHAM-HORSE & POPLAR BRANCH	IMPAIRED BIOTIC COMMUNITIES	5A
EAST FORK WHITE	5120207020050	RIPLEY CO	INW0725_00	LITTLE GRAHAM-HORSE & POPLAR BRANCH	NUTRIENTS	5A
EAST FORK WHITE	5120207020050	RIPLEY CO	INW0725_00	LITTLE GRAHAM-HORSE & POPLAR BRANCH	PH	5A
EAST FORK WHITE	5120207030070	SCOTT CO	INW0737_00	AUSTIN AND OTHER TRIBUTARYS	E. COLI	5A
EAST FORK WHITE	5120207030070	SCOTT CO	INW0737_T1008	MUSCATATUCK RIVER	E. COLI	5A
EAST FORK WHITE	5120207030070	SCOTT CO	INW0737_T1009	MUSCATATUCK RIVER	DISSOLVED OXYGEN	5A
EAST FORK WHITE	5120207030070	SCOTT CO	INW0737_T1009	MUSCATATUCK RIVER	E. COLI	5A
EAST FORK WHITE	5120207040130	SCOTT CO	INW074D_00	STUCKER FORK(W L MCCLAIN DITCH)	AMMONIA	5A
EAST FORK WHITE	5120207040130	SCOTT CO	INW074D_00	STUCKER FORK(W L MCCLAIN DITCH)	DISSOLVED OXYGEN	5A
EAST FORK WHITE	5120207040130	SCOTT CO	INW074D_00	STUCKER FORK(W L MCCLAIN DITCH)	IMPAIRED BIOTIC COMMUNITIES	5A
EAST FORK WHITE	5120207050010	DECATUR CO	INW0751_00	NORTH FORK VERNON FORK-HEADWATERS	DISSOLVED OXYGEN	5A
EAST FORK WHITE	5120207050010	DECATUR CO	INW0751_00	NORTH FORK VERNON FORK-HEADWATERS	IMPAIRED BIOTIC COMMUNITIES	5A
EAST FORK WHITE	5120207050010	DECATUR CO	INW0751_00	NORTH FORK VERNON FORK-HEADWATERS	NUTRIENTS	5A
EAST FORK WHITE	5120207050010	DECATUR CO	INW0751_00	NORTH FORK VERNON FORK-HEADWATERS	PH	5A
EAST FORK WHITE	5120207050020	DECATUR CO	INW0752_00	NORTH FORK VERNON FORK-SYMRNA	NUTRIENTS	5A
EAST FORK WHITE	5120207050020	DECATUR CO	INW0752_00	NORTH FORK VERNON FORK-SYMRNA	PH	5A
EAST FORK WHITE	5120207050070	JENNINGS CO	INW0757_00	BRUSH CREEK (JENNINGS)	NUTRIENTS	5A
EAST FORK WHITE	5120207050080	JENNINGS CO	INW0758_00	NORTH FORK-PLEASANT RUN/LONG BRANCH	IMPAIRED BIOTIC COMMUNITIES	5A
EAST FORK WHITE	5120207050080	JENNINGS CO	INW0758_00	NORTH FORK-PLEASANT RUN/LONG BRANCH	NUTRIENTS	5A
EAST FORK WHITE	5120207060010	RIPLEY CO	INW0761_00	OTTER CREEK-LONG BRANCH	DISSOLVED OXYGEN	5A

Table A11: Indiana's finalized 303(d) List of Impaired Waters for the 2010 cycle.

BASIN	HYDROLOGIC UNIT CODE	COUNTY	ASSESSMENT UNIT ID	ASSESSMENT UNIT NAME	CAUSE OF IMPAIRMENT	2010 IRCAT
EAST FORK WHITE	5120207060010	RIPLEY CO	INW0761_00	OTTER CREEK-LONG BRANCH	IMPAIRED BIOTIC COMMUNITIES	5A
EAST FORK WHITE	5120207060010	RIPLEY CO	INW0761_00	OTTER CREEK-LONG BRANCH	NUTRIENTS	5A
EAST FORK WHITE	5120207060010	RIPLEY CO	INW0761_00	OTTER CREEK-LONG BRANCH	PH	5A
EAST FORK WHITE	5120207060020	RIPLEY CO	INW0762_00	LITTLE OTTER CREEK	DISSOLVED OXYGEN	5A
EAST FORK WHITE	5120207060020	RIPLEY CO	INW0762_00	LITTLE OTTER CREEK	IMPAIRED BIOTIC COMMUNITIES	5A
EAST FORK WHITE	5120207060020	RIPLEY CO	INW0762_00	LITTLE OTTER CREEK	PH	5A
EAST FORK WHITE	5120207060030	JENNINGS CO	INW0763_00	OTTER CREEK-FALLING TIMBERS BRANCH	DISSOLVED OXYGEN	5A
EAST FORK WHITE	5120207060030	JENNINGS CO	INW0763_00	OTTER CREEK-FALLING TIMBERS BRANCH	IMPAIRED BIOTIC COMMUNITIES	5A
EAST FORK WHITE	5120207060060	JENNINGS CO	INW0766_00	OTTER CREEK-CROOKED CREEK	IMPAIRED BIOTIC COMMUNITIES	5A
EAST FORK WHITE	5120207070010	JENNINGS CO	INW0771_00	VERNON FORK-CROSLEY LAKE	DISSOLVED OXYGEN	5A
EAST FORK WHITE	5120207100000	JENNINGS CO	INW0771_00	VERNON FORK-CROSLEY LAKE	FREE CYANIDE	5A
EAST FORK WHITE	5120207070010	JENNINGS CO	INW0771_00	VERNON FORK-CROSLEY LAKE	IMPAIRED BIOTIC COMMUNITIES	5A
EAST FORK WHITE	5120207070010	JENNINGS CO	INW0771_00	VERNON FORK-CROSLEY LAKE	NUTRIENTS	5A
EAST FORK WHITE	5120207070010	JENNINGS CO	INW0771_00	VERNON FORK-CROSLEY LAKE	PH	5A
EAST FORK WHITE	5120207070030	JENNINGS CO	INW0773_00	VERNON FORK-POLLY BRANCH	DISSOLVED OXYGEN	5A
EAST FORK WHITE	5120207070030	JENNINGS CO	INW0773_00	VERNON FORK-POLLY BRANCH	TOTAL MERCURY (FISH TISSUE)	5B
EAST FORK WHITE	5120207070040	JENNINGS CO	INW0774_00	TEA CREEK	DISSOLVED OXYGEN	5A
EAST FORK WHITE	5120207070040	JENNINGS CO	INW0774_00	TEA CREEK	E. COLI	5A
EAST FORK WHITE	5120207070040	JENNINGS CO	INW0774_00	TEA CREEK	IMPAIRED BIOTIC COMMUNITIES	5A
EAST FORK WHITE	5120207070050	JENNINGS CO	INW0775_00	SIXMILE CREEK-TWOMILE CREEK	DISSOLVED OXYGEN	5A
EAST FORK WHITE	5120207070050	JENNINGS CO	INW0775_00	SIXMILE CREEK-TWOMILE CREEK	IMPAIRED BIOTIC COMMUNITIES	5A
EAST FORK WHITE	5120207080010	JENNINGS CO	INW0781_01	MUTTON CREEK (DOWNSTREAM OF LITTLE MUTTON CREEK)	E. COLI	5A
EAST FORK WHITE	5120207080020	JACKSON CO	INW0782_00	MUTTON CREEK-LOWER	DISSOLVED OXYGEN	5A

Table A11: Indiana's finalized 303(d) List of Impaired Waters for the 2010 cycle.

BASIN	HYDROLOGIC UNIT CODE	COUNTY	ASSESSMENT UNIT ID	ASSESSMENT UNIT NAME	CAUSE OF IMPAIRMENT	2010 IRCAT
EAST FORK WHITE	5120207080020	JACKSON CO	INW0782_00	MUTTON CREEK-LOWER	IMPAIRED BIOTIC COMMUNITIES	5A
EAST FORK WHITE	5120207080030	JENNINGS CO	INW0783_00	STORM CREEK-UPPER	DISSOLVED OXYGEN	5A
EAST FORK WHITE	5120207080030	JENNINGS CO	INW0783_00	STORM CREEK-UPPER	IMPAIRED BIOTIC COMMUNITIES	5A
EAST FORK WHITE	5120207080040	JACKSON CO	INW0784_00	STORM CREEK-LOWER	DISSOLVED OXYGEN	5A
EAST FORK WHITE	5120207080040	JACKSON CO	INW0784_00	STORM CREEK-LOWER	IMPAIRED BIOTIC COMMUNITIES	5A
EAST FORK WHITE	5120207080050	JACKSON CO	INW0785_00	MUTTON CREEK-SANDY BRANCH	IMPAIRED BIOTIC COMMUNITIES	5A
EAST FORK WHITE	5120207090060	WASHINGTON CO	INW0796_01	SMART DITCH - RIDER DITCH	DISSOLVED OXYGEN	5A
EAST FORK WHITE	5120207090060	WASHINGTON CO	INW0796_01	SMART DITCH - RIDER DITCH	E. COLI	5A
EAST FORK WHITE	5120207090060	WASHINGTON CO	INW0796_01	SMART DITCH - RIDER DITCH	IMPAIRED BIOTIC COMMUNITIES	5A
EAST FORK WHITE	5120207090060	WASHINGTON CO	INW0796_T1002	MUSCATATUCK RIVER (UPSTREAM OF VERNON FORK)	DISSOLVED OXYGEN	5A
EAST FORK WHITE	5120207090060	WASHINGTON CO	INW0796_T1002	MUSCATATUCK RIVER (UPSTREAM OF VERNON FORK)	E. COLI	5A
EAST FORK WHITE	5120207090060	WASHINGTON CO	INW0796_T1003	MUSCATATCUK RIVER (DOWNSTREAM OF VERNON FORK)	DISSOLVED OXYGEN	5A
EAST FORK WHITE	5120207090060	WASHINGTON CO	INW0796_T1003	MUSCATATUCK RIVER (DOWNSTREAM OF VERNON FORK)	E. COLI	5A
EAST FORK WHITE	5120207100060	WASHINGTON CO	INW07A6_01	ELK CREEK (DOWNSTREAM OF ARNOLD CREEK)	E. COLI	5A
EAST FORK WHITE	5120207110010	WASHINGTON CO	INW07B1_M1003	MUCATATUCK RIVER	DISSOLVED OXYGEN	5A
EAST FORK WHITE	5120207110010	WASHINGTON CO	INW07B1_M1003	MUCATATUCK RIVER	IMPAIRED BIOTIC COMMUNITIES	5A
EAST FORK WHITE	5120207110040	WASHINGTON CO	INW07B4_00	DELANY CREEK	E. COLI	5A
EAST FORK WHITE	5120207110050	JACKSON CO	INW07B5_M1004	MUSCATATUCK RIVER-SNYDER DITCH	DISSOLVED OXYGEN	5A
EAST FORK WHITE	5120207110050	JACKSON CO	INW07B5_M1004	MUSCATATUCK RIVER-SNYDER DITCH	IMPAIRED BIOTIC COMMUNITIES	5A
EAST FORK WHITE	5120207110070	WASHINGTON CO	INW07B7_M1005	MUSCATATUCK RIVER	IMPAIRED BIOTIC COMMUNITIES	5A
EAST FORK WHITE	5120207110070	WASHINGTON CO	INW07B7_M1005	MUSCATATUCK RIVER	PCBS (FISH TISSUE)	5B

Table A11: Indiana's finalized 303(d) List of Impaired Waters for the 2010 cycle.

BASIN	HYDROLOGIC UNIT CODE	COUNTY	ASSESSMENT UNIT ID	ASSESSMENT UNIT NAME	CAUSE OF IMPAIRMENT	2010 IRCAT
EAST FORK WHITE	5120207110070	WASHINGTON CO	INW07B7_M1005	MUSCATATUCK RIVER	TOTAL MERCURY (FISH TISSUE)	5B
EAST FORK WHITE	5120207030050	SCOTT CO	INW07P1040_00	HARDY LAKE	PCBS (FISH TISSUE)	5B
EAST FORK WHITE	5120207030050	SCOTT CO	INW07P1040_00	HARDY LAKE	TOTAL MERCURY (FISH TISSUE)	5B
EAST FORK WHITE	5120208010010	WASHINGTON CO	INW0811_M1001	EAST FORK WHITE RIVER	PCBS (FISH TISSUE)	5B
EAST FORK WHITE	5120208010020	WASHINGTON CO	INW0812_00	BUFFALO CREEK	E. COLI	5A
EAST FORK WHITE	5120208010030	JACKSON CO	INW0813_M1002	EAST FORK WHITE RIVER	PCBS (FISH TISSUE)	5B
EAST FORK WHITE	5120208010070	WASHINGTON CO	INW0817_00	TWIN CREEK-LOWER	E. COLI	5A
EAST FORK WHITE	5120208020010	WASHINGTON CO	INW0821_00	CLIFTY CREEK	E. COLI	5A
EAST FORK WHITE	5120208020020	LAWRENCE CO	INW0822_M1003	EAST FORK WHITE R-TUNNELTON	PCBS (FISH TISSUE)	5B
EAST FORK WHITE	5120208020040	LAWRENCE CO	INW0824_M1004	EAST FORK WHITE RIVER	PCBS (FISH TISSUE)	5B
EAST FORK WHITE	5120208020060	LAWRENCE CO	INW0826_M1005	EAST FORK WHITE RIVER	PCBS (FISH TISSUE)	5B
EAST FORK WHITE	5120208030010	JACKSON CO	INW0831_00	GUTHRIE CREEK-DRY CREEK	IMPAIRED BIOTIC COMMUNITIES	5A
EAST FORK WHITE	5120208030030	LAWRENCE CO	INW0833_00	GUTHRIE CREEK-CRAWFORD CREEK	DISSOLVED OXYGEN	5A
EAST FORK WHITE	5120208030040	LAWRENCE CO	INW0834_T1052	GUTHRIE CREEK	E. COLI	5A
EAST FORK WHITE	5120208040020	LAWRENCE CO	INW0842_M1006	EAST FORK WHITE RIVER	PCBS (FISH TISSUE)	5B
EAST FORK WHITE	5120208040030	LAWRENCE CO	INW0843_00	LEATHERWOOD CREEK-HEADWATERS	E. COLI	5A
EAST FORK WHITE	5120208040040	LAWRENCE CO	INW0844_00	SOUTH FORK LEATHERWOOD CREEK	E. COLI	5A
EAST FORK WHITE	5120208040050	LAWRENCE CO	INW0845_00	LEATHERWOOD CREEK AND OTHER TRIBUTARYS	DISSOLVED OXYGEN	5A
EAST FORK WHITE	5120208040050	LAWRENCE CO	INW0845_00	LEATHERWOOD CREEK AND OTHER TRIBUTARYS	E. COLI	5A
EAST FORK WHITE	5120208040050	LAWRENCE CO	INW0845_M1007	EAST FORK WHITE RIVER	PCBS (FISH TISSUE)	5B
EAST FORK WHITE	5120208040050	LAWRENCE CO	INW0845_M1007	EAST FORK WHITE RIVER	TOTAL MERCURY (FISH TISSUE)	5B
EAST FORK WHITE	5120208040050	LAWRENCE CO	INW0845_M1053	EAST FORK WHITE RIVER (ABOVE BEDFORD WATER INTAKE)	PCBS (FISH TISSUE)	5B
EAST FORK WHITE	5120208040050	LAWRENCE CO	INW0845_M1053	EAST FORK WHITE RIVER (ABOVE BEDFORD WATER INTAKE)	TOTAL MERCURY (FISH TISSUE)	5B
EAST FORK WHITE	5120208080010	BROWN CO	INW0881_00	LAKE MONROE-CROOKED CREEK	E. COLI	5A

Table A11: Indiana's finalized 303(d) List of Impaired Waters for the 2010 cycle.

BASIN	HYDROLOGIC UNIT CODE	COUNTY	ASSESSMENT UNIT ID	ASSESSMENT UNIT NAME	CAUSE OF IMPAIRMENT	2010 IRCAT
EAST FORK WHITE	5120208090020	MONROE CO	INW0892_T1021	CLEAR CREEK	PCBS (FISH TISSUE)	5B
EAST FORK WHITE	5120208090030	MONROE CO	INW0893_00	CLEAR CREEK-LITTLE CLEAR CREEK	TOTAL MERCURY (FISH TISSUE)	5B
EAST FORK WHITE	5120208090030	MONROE CO	INW0893_T1022	CLEAR CREEK	E. COLI	5A
EAST FORK WHITE	5120208090030	MONROE CO	INW0893_T1022	CLEAR CREEK	PCBS (FISH TISSUE)	5B
EAST FORK WHITE	5120208090030	MONROE CO	INW0893_T1022	CLEAR CREEK	TOTAL MERCURY (FISH TISSUE)	5B
EAST FORK WHITE	5120208090040	LAWRENCE CO	INW0894_00	WOLF CREEK AND OTHER TRIBUTARYS	IMPAIRED BIOTIC COMMUNITIES	5A
EAST FORK WHITE	5120208090040	LAWRENCE CO	INW0894_T1023	SALT CREEK	PCBS (FISH TISSUE)	5B
EAST FORK WHITE	5120208090040	LAWRENCE CO	INW0894_T1023	SALT CREEK	TOTAL MERCURY (FISH TISSUE)	5B
EAST FORK WHITE	5120208090060	LAWRENCE CO	INW0896_00	HENDERSON CREEK	IMPAIRED BIOTIC COMMUNITIES	5A
EAST FORK WHITE	5120208090090	LAWRENCE CO	INW0899_T1027	SALT CREEK	PCBS (FISH TISSUE)	5B
EAST FORK WHITE	5120208090090	LAWRENCE CO	INW0899_T1028	PLEASANT RUN	IMPAIRED BIOTIC COMMUNITIES	5A
EAST FORK WHITE	5120208090090	LAWRENCE CO	INW0899_T1028	PLEASANT RUN	PCBS (FISH TISSUE)	5B
EAST FORK WHITE	5120208090110	LAWRENCE CO	INW089B_T1029	SALT CREEK	PCBS (FISH TISSUE)	5B
EAST FORK WHITE	5120208090110	LAWRENCE CO	INW089B_T1029	SALT CREEK	TOTAL MERCURY (FISH TISSUE)	5B
EAST FORK WHITE	5120208090120	LAWRENCE CO	INW089C_T1030	SALT CREEK-DARK HOLLOW KARST AREA	PCBS (FISH TISSUE)	5B
EAST FORK WHITE	5120208090120	LAWRENCE CO	INW089C_T1030	SALT CREEK-DARK HOLLOW KARST AREA	TOTAL MERCURY (FISH TISSUE)	5B
EAST FORK WHITE	5120208090130	LAWRENCE CO	INW089D_T1031	SALT CREEK	PCBS (FISH TISSUE)	5B
EAST FORK WHITE	5120208090130	LAWRENCE CO	INW089D_T1031	SALT CREEK	TOTAL MERCURY (FISH TISSUE)	5B
EAST FORK WHITE	5120208100020	LAWRENCE CO	INW08A2_M1008	EAST FORK WHITE RIVER	PCBS (FISH TISSUE)	5B
EAST FORK WHITE	5120208100020	LAWRENCE CO	INW08A2_M1008	EAST FORK WHITE RIVER	TOTAL MERCURY (FISH TISSUE)	5B
EAST FORK WHITE	5120208100030	LAWRENCE CO	INW08A3_M1009	EAST FORK WHITE RIVER	PCBS (FISH TISSUE)	5B
EAST FORK WHITE	5120208100030	LAWRENCE CO	INW08A3_M1009	EAST FORK WHITE RIVER	TOTAL MERCURY (FISH TISSUE)	5B

Table A11: Indiana's finalized 303(d) List of Impaired Waters for the 2010 cycle.

BASIN	HYDROLOGIC UNIT CODE	COUNTY	ASSESSMENT UNIT ID	ASSESSMENT UNIT NAME	CAUSE OF IMPAIRMENT	2010 IRCAT
EAST FORK WHITE	5120208100030	MARTIN CO	INW08A3_M1058	EAST FORK WHITE RIVER	IMPAIRED BIOTIC COMMUNITIES	5A
EAST FORK WHITE	5120208100030	MARTIN CO	INW08A3_M1058	EAST FORK WHITE RIVER	PCBS (FISH TISSUE)	5B
EAST FORK WHITE	5120208100030	MARTIN CO	INW08A3_M1058	EAST FORK WHITE RIVER	TOTAL MERCURY (FISH TISSUE)	5B
EAST FORK WHITE	5120208120010	MARTIN CO	INW08C1_M1010	EAST FORK WHITE R-SHOALS	PCBS (FISH TISSUE)	5B
EAST FORK WHITE	5120208120010	MARTIN CO	INW08C1_M1010	EAST FORK WHITE R-SHOALS	TOTAL MERCURY (FISH TISSUE)	5B
EAST FORK WHITE	5120208120030	LAWRENCE CO	INW08C3_T1059	BEAVER CREEK	IMPAIRED BIOTIC COMMUNITIES	5A
EAST FORK WHITE	5120208120040	MARTIN CO	INW08C4_00	BEAVER CREEK-LOWER	DISSOLVED OXYGEN	5A
EAST FORK WHITE	5120208120050	MARTIN CO	INW08C5_M1011	EAST FORK WHITE RIVER	PCBS (FISH TISSUE)	5B
EAST FORK WHITE	5120208130070	MARTIN CO	INW08D7_00	BOGGS CREEK	E. COLI	5A
EAST FORK WHITE	5120208140010	MARTIN CO	INW08E1_M1012	EAST FORK WHITE RIVER	PCBS (FISH TISSUE)	5B
EAST FORK WHITE	5120208140020	MARTIN CO	INW08E2_M1013	EAST FORK WHITE RIVER	PCBS (FISH TISSUE)	5B
EAST FORK WHITE	5120208140040	MARTIN CO	INW08E4_M1014	EAST FORK WHITE RIVER	PCBS (FISH TISSUE)	5B
EAST FORK WHITE	5120208150070	ORANGE CO	INW08F7_T1040	LOST RIVER-SINK	E. COLI	5A
EAST FORK WHITE	5120208160050	ORANGE CO	INW08G5_T1062	LICK CREEK (SCOTT HOLLOW TO MOUTH)	E. COLI	5A
EAST FORK WHITE	5120208160060	ORANGE CO	INW08G6_02	LICK CREEK	E. COLI	5A
EAST FORK WHITE	5120208160070	ORANGE CO	INW08G7_T1006	FRENCH LICK CREEK - UNNAMED TRIBUTARY	E. COLI	5A
EAST FORK WHITE	5120208160070	ORANGE CO	INW08G7_T1006	FRENCH LICK CREEK - UNNAMED TRIBUTARY	IMPAIRED BIOTIC COMMUNITIES	5A
EAST FORK WHITE	5120208160070	ORANGE CO	INW08G7_T1063	FRENCH LICK CREEK (ABOVE FRENCH LICK WATER INTAKE)	E. COLI	5A
WEST FORK WHITE	5120208160070	ORANGE CO	INW08G7_T1064	FRENCH LICK CREEK (SAND CREEK TO MOUTH)	E. COLI	5A
EAST FORK WHITE	5120208160080	ORANGE CO	INW08G8_T1036	LOST RIVER-WEST BADEN	E. COLI	5A
EAST FORK WHITE	5120208160080	ORANGE CO	INW08G8_T1065	LOST RIVER (ABOVE SPRINGS VALLEY INTAKE)	E. COLI	5A
EAST FORK WHITE	5120208160120	MARTIN CO	INW08GC_T1034	LOST RIVER	E. COLI	5A
EAST FORK WHITE	5120208160140	MARTIN CO	INW08GE_T1002	LOST CREEK - UNNAMED TRIBUTARY (HARNER HOLLOW)	DISSOLVED OXYGEN	5A

Table A11: Indiana's finalized 303(d) List of Impaired Waters for the 2010 cycle.

BASIN	HYDROLOGIC UNIT CODE	COUNTY	ASSESSMENT UNIT ID	ASSESSMENT UNIT NAME	CAUSE OF IMPAIRMENT	2010 IRCAT
EAST FORK WHITE	5120208160140	MARTIN CO	INW08GE_T1002	LOST CREEK - UNNAMED TRIBUTARY (HARNER HOLLOW)	IMPAIRED BIOTIC COMMUNITIES	5A
EAST FORK WHITE	5120208160140	MARTIN CO	INW08GE_T1033	LOST RIVER	E. COLI	5A
EAST FORK WHITE	5120208170010	MARTIN CO	INW08H1_M1015	EAST FORK WHITE RIVER	IMPAIRED BIOTIC COMMUNITIES	5A
EAST FORK WHITE	5120208170010	MARTIN CO	INW08H1_M1015	EAST FORK WHITE RIVER	PCBS (FISH TISSUE)	5B
EAST FORK WHITE	5120208170010	MARTIN CO	INW08H1_M1015	EAST FORK WHITE RIVER	TOTAL MERCURY (FISH TISSUE)	5B
EAST FORK WHITE	5120208170010	MARTIN CO	INW08H1_M1066	EAST FORK WHITE RIVER	PCBS (FISH TISSUE)	5B
EAST FORK WHITE	5120208170010	MARTIN CO	INW08H1_M1066	EAST FORK WHITE RIVER	TOTAL MERCURY (FISH TISSUE)	5B
EAST FORK WHITE	5120208170030	DAVIESS CO	INW08H3_M1067	EAST FORK WHITE RIVER	PCBS (FISH TISSUE)	5B
EAST FORK WHITE	5120208170030	DAVIESS CO	INW08H3_M1067	EAST FORK WHITE RIVER	TOTAL MERCURY (FISH TISSUE)	5B
EAST FORK WHITE	5120208170030	DAVIESS CO	INW08H4_00	SUGAR CREEK AND OTHER TRIBUTARYS	DISSOLVED OXYGEN	5A
EAST FORK WHITE	5120208170030	DAVIESS CO	INW08H4_00	SUGAR CREEK AND OTHER TRIBUTARYS	E. COLI	5A
EAST FORK WHITE	5120208170030	DUBOIS CO	INW08H4_M1068	EAST FORK WHITE RIVER	PCBS (FISH TISSUE)	5B
EAST FORK WHITE	5120208170030	DUBOIS CO	INW08H4_M1068	EAST FORK WHITE RIVER	TOTAL MERCURY (FISH TISSUE)	5B
EAST FORK WHITE	5120208170050	DUBOIS CO	INW08H5_M1069	EAST FORK WHITE RIVER	PCBS (FISH TISSUE)	5B
EAST FORK WHITE	5120208170050	DUBOIS CO	INW08H5_M1069	EAST FORK WHITE RIVER	TOTAL MERCURY (FISH TISSUE)	5B
EAST FORK WHITE	5120208170070	PIKE CO	INW08H7_M1069	WHITE RIVER, EAST FOR (UPSTREAM OF BEECH CREEK)	PCBS (FISH TISSUE)	5B
EAST FORK WHITE	5120208170070	PIKE CO	INW08H7_M1069	WHITE RIVER, EAST FOR (UPSTREAM OF BEECH CREEK)	TOTAL MERCURY (FISH TISSUE)	5B
EAST FORK WHITE	5120208170070	PIKE CO	INW08H7_M1070	EAST FORK WHITE RIVER	PCBS (FISH TISSUE)	5B
EAST FORK WHITE	5120208170070	PIKE CO	INW08H7_M1070	EAST FORK WHITE RIVER	TOTAL MERCURY (FISH TISSUE)	5B
EAST FORK WHITE	5120208170090	PIKE CO	INW08H9_M1055	EAST FORK WHITE RIVER	PCBS (FISH TISSUE)	5B
EAST FORK WHITE	5120208170090	PIKE CO	INW08H9_M1055	EAST FORK WHITE RIVER	TOTAL MERCURY (FISH TISSUE)	5B

Table A11: Indiana's finalized 303(d) List of Impaired Waters for the 2010 cycle.

BASIN	HYDROLOGIC UNIT CODE	COUNTY	ASSESSMENT UNIT ID	ASSESSMENT UNIT NAME	CAUSE OF IMPAIRMENT	2010 IRCAT
EAST FORK WHITE	5120208170060	DAVIESS CO	INW08P1016_00	DOGWOOD LAKE	TOTAL MERCURY (FISH TISSUE)	5B
EAST FORK WHITE	5120208170060	MONROE CO	INW08P1024_00	MONROE RESERVOIR (LOWER)	ALGAE	5A
EAST FORK WHITE	5120208170060	MONROE CO	INW08P1024_00	MONROE RESERVOIR (LOWER)	TASTE AND ODOR	5A
EAST FORK WHITE	5120208170060	MONROE CO	INW08P1024_00	MONROE RESERVOIR (LOWER)	TOTAL MERCURY (FISH TISSUE)	5B
EAST FORK WHITE	5120208010050	WASHINGTON CO	INW08P1051_00	JOHN HAYS LAKE	ALGAE	5A
EAST FORK WHITE	5120208010050	WASHINGTON CO	INW08P1051_00	JOHN HAYS LAKE	TASTE AND ODOR	5A
EAST FORK WHITE	5120208090010	MONROE CO	INW08P1111_00	WEIMER LAKE	TOTAL MERCURY (FISH TISSUE)	5B
EAST FORK WHITE	5120208080040	MONROE CO	INW08P1140_00	MONROE RESERVOIR (UPPER)	ALGAE	5A
EAST FORK WHITE	5120208080040	MONROE CO	INW08P1140_00	MONROE RESERVOIR (UPPER)	TASTE AND ODOR	5A
EAST FORK WHITE	5120208080040	MONROE CO	INW08P1140_00	MONROE RESERVOIR (UPPER)	TOTAL MERCURY (FISH TISSUE)	5B

INDIANA DEPARTMENT OF ENVIRONMENTAL MANAGEMENT'S 2010 CONSOLIDATED ASSESSMENT AND LISTING METHODOLOGY

REGULATORY BACKGROUND

Section 303(d) of the 1972 Federal Clean Water Act (CWA) requires each state to identify those waters that do not meet the state's water quality standards (WQS) for designated uses. For these impaired waters, states are required to establish total maximum daily loads (TMDLs) to meet the state WQS. In addition, the U.S. EPA has released guidance recommending that states, territories, and authorized tribes submit an Integrated Water Quality Monitoring and Assessment Report (IR) that will satisfy CWA requirements for both the Section 305(b) water quality report and Section 303(d) list of impaired waters. Indiana Department of Environmental Management (IDEM) has integrated this guidance into its Consolidated Assessment and Listing Methodology (CALM).

IDEM'S SURFACE WATER QUALITY MONITORING STRATEGY

IDEM has developed a surface water quality monitoring strategy (SWQMS) to guide its monitoring activities which are aimed at assessing the quality of Indiana's surface waters. Specific goals of the SWQMS include:

- Measure the physical, chemical, bacteriological, and biological quality of the aquatic environment in all river basins and identify factors responsible for impairment.
- Assess the impact of human and other activities on the surface water resource.
- Identify trends through the analysis of environmental data, and
- Provide environmental quality assessment to support water quality management programs.

To achieve these goals, IDEM has divided the state into five major water management basins. The SWQMS describes a rotating basin approach that allows IDEM to focus its monitoring resources in a different basin each year. IDEM's 305(b) assessment and 303(d) listing processes also follow the rotating basin. With this approach, Indiana's rivers and streams in each major basin are monitored and assessed every five years (Figure 1). Lakes and reservoirs in Indiana are monitored for IDEM by the Indiana Clean Lakes Program (CLP) administered by Indiana University's School of Public and Environmental Affairs. This monitoring does not follow the rotating basin due to the unequal distribution of lakes across the Indiana landscape. Using an approach similar to rotating basins, lakes throughout the state are divided into five regions which are defined in a way that maximizes monitoring resources. The following monitoring programs provide water quality data in support of IDEM's CWA programs:

- Watershed Monitoring Program
- Fixed Station Monitoring Program
- *E. coli* Monitoring Program
- Fish Community Monitoring Program
- Fish Tissue Contaminant Monitoring Program
- Macroinvertebrate Community Monitoring Program
- Special Projects
- Clean Lakes Program

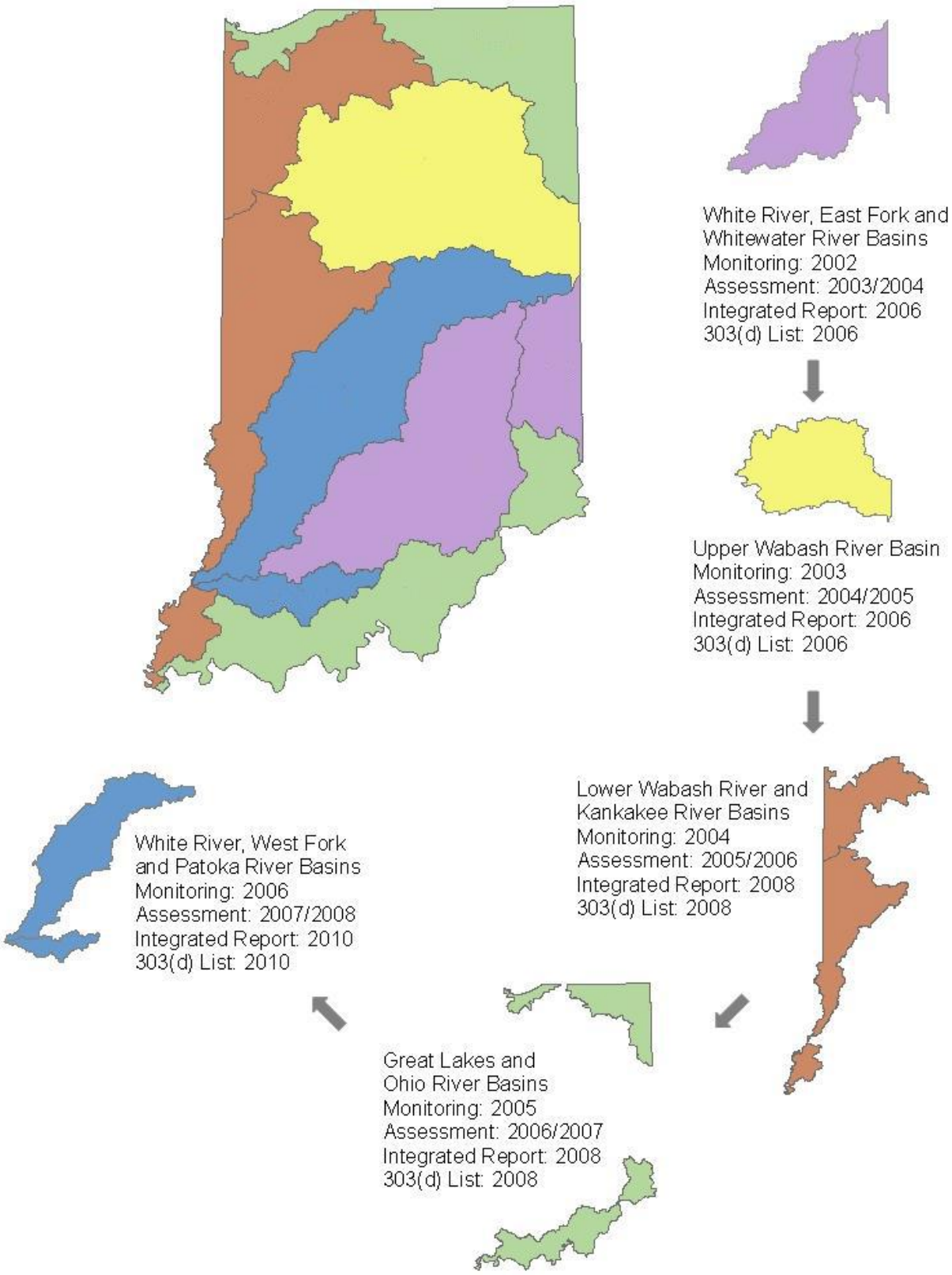

Figure 1: The five major water management basins in Indiana as defined by IDEM to support the Agency's rotating basin monitoring, assessment, reporting and listing schedule.

DESIGNATED USES

The CWA provides the underpinning for Indiana's WQS (327 IAC Article 2), which are designed to ensure that all waters of the state, unless specifically exempted, are safe for full body contact recreation and are protective of aquatic life, wildlife, and human health. These beneficial uses are described in the state's WQS as "designated" uses. IDEM monitors and assesses Indiana's surface waters to determine the extent to which they meet WQS; and thus support their designated uses and to identify where possible the sources of impairment for those waters that do not support one or more of these uses.

WATER QUALITY ASSESSMENT METHODOLOGY

Use Support status is determined for each waterbody using the assessment guidelines provided in the U.S. EPA documents *Guidelines for Preparation of the State Water Quality Assessments (305[b] Reports) and Electronic Updates: Report Contents* (EPA-841-B-97-002A), *Guidance for 2006 Assessment, Listing and Reporting Requirements Pursuant to Sections 303(d), 305(b) and 314 of the Clean Water Act* (U.S. EPA, 2005), and the additional guidance provided in the U.S. EPA memorandum *Information Concerning 2010 Clean Water Act Sections 303(d), 305(b), and 314 Integrated Reporting and Listing Decisions* (U.S. EPA, 2009). Available results from six types of monitoring data listed below are integrated to provide an assessment for each stream waterbody for 305(b) reporting and 303(d) listing purposes:

- Physical or chemical water results
- Fish community assessment
- Benthic aquatic macroinvertebrate community assessments
- Fish tissue and surficial aquatic sediment contaminant results
- Habitat evaluation
- *E. coli* monitoring results

WATERBODY ASSESSMENT UNITS AND THE ASSESSMENT DATABASE

IDEM maintains its CWA Section 305(b) assessment and 303(d) listing information in the Assessment Database ADB). Each waterbody assessment unit (AU) is assigned a unique identifier in the ADB to which all assessment information for that waterbody is associated. This identifier is called an assessment unit ID (AUID).

In general, each AUID corresponds to the watershed in which it is located as defined by the United State Geological Survey (USGS) hydrologic unit code (HUC) system, which is a hierarchical system that divides and then subdivides the United States successively smaller geographic areas based on surface hydrologic features, or drainages. Under this system, the average size of an 8-digit hydrologic unit area in Indiana, commonly known as a subbasin, is about 448,000 acres (700 square miles). The 12- and 14-digit hydrologic unit areas, or subwatersheds, within an 8-digit hydrologic unit area are much smaller. The 12- and 14-digit hydrologic unit areas in Indiana range in size from less than five acres (less than one square mile) to about 28,000 acres (almost 44 square miles).

WATERBODY ASSESSMENT UNITS AND IDEM'S REACH INDEX

The geographical extent and location of each AU within a given 12- or 14-digit HUC are defined for mapping purposes through a process called reach indexing. Reach indexing uses a software tool developed by U.S. EPA that works with geographical information systems (GIS) applications to delineate for a waterbody one or more units of assessment and to "key" these AU (as defined by IDEM)

to the National Hydrography Dataset (NHD)[1]. This "key" is called the Reach Index. IDEM used these tools to create its first statewide Reach Index in 2002, which facilitates mapping of Indiana's 305(b) assessments and 303(d) listings in GIS applications and incorporation of this information into IDEM's ADB and U.S. EPA's national databases.

In these databases, Indiana lakes and reservoirs, including Lake Michigan, are assigned a single AUID with sizes reported in acres. Indiana's Lake Michigan shoreline is divided and assigned AUIDs in accordance with the 8-digit HUC in which they are located and are reported in miles. Rivers and streams are assigned AUIDs in accordance with the 12- or 14-digit HUC in which they are located and are reported in miles. For large rivers with more than 1,000 square miles of drainage area, the AUIDs for mainstem nonwadeable reaches within their 12-14 digit HUCs are distinguished from those smaller, wadeable streams so that issues such as sampling techniques, which might bias results, can be considered within a class of streams. With regard to Indiana's flowing waters, AU sizes vary widely and a single segment may or may not represent the entire river or stream to which it is associated.

Revisions to IDEM's Reach Index

In 2006, IDEM developed an administrative process for splitting AUs into smaller units to allow for more accurate application of assessment data. When Indiana created its Reach Index, most waterbodies in the state were assigned an AUID based on the 14-digit watershed in which they were located. In most cases, each 14-digit watershed was assigned a single AUID regardless of how many individual streams were located in the watershed. Therefore, an assessment of *any* stream would be applied to *all* the streams in the watershed regardless of where the sample was located or its relative representativeness to each stream. This problem was not preventable at the time because, while the reach indexing tool had the capability to split "watershed" AUs into smaller AUs, the software had no built-in means for tracking changes in segmentation.

Changes in segmentation were considered on a case-by-case basis and were generally made either to accommodate a more accurate assessment or to correct an earlier assessment in which the data were inappropriately applied. When AUs were split, IDEM reevaluated previous assessments of the original AU along with any recent data that were available at the time of resegmentation. This reassessment process ensured that the original assessment information was properly applied to the resulting new AUs. In most cases, the original assessment was applied to only one or two of the resulting AUs with the remaining units unassessed. IDEM continued using resegmentation through the 2008 cycle to more accurately apply assessment data. However, when the NHD became available for the entire state at the high resolution, it was found that a significantly higher number of first and second order streams[2] appear at the 1:24,000 scale than IDEM's 1:100,000 scale Reach Index contained. These small streams and stream networks are an important component of the hydrology in their watersheds and can have significant effects on water quality in larger streams. Given this, IDEM decided that revising the Reach Index as a whole at 1:24,000 scale instead of continuing with resegementation on a case-by-case basis at 1:100,000 scale would do the following:

- Reduce the effort required to track segmentation changes, and;
- Result in a statewide reach index with AUs that allow more thorough and representative water quality assessments

[1] The NHD is a database created by U.S. EPA and the USGS that provides a comprehensive coverage of hydrographic data for the United States. It uniquely identifies and interconnects the stream segments that comprise the nation's surface water drainage system and contains information for other common surface waterbodies such as lakes, reservoirs, estuaries, and coastlines.

[2] Stream order is a measure of the relative size of streams. Streams sizes range from the smallest "first-order" stream (for example, a small creek) to the largest or "twelfth-order" stream (for example, the Amazon River).

This decision to revise the Reach Index using the high resolution NHD better supports IDEM's 305(b) assessment and 303(d) listing processes and TMDL development than resegmentation on a case-by-case basis. However, it requires significant staff resources. Given this, in 2009, IDEM decided to implement a "moratorium" on segmentation changes for the 2010 assessment and listing cycle and to reallocate staff resources to the work of Reach Indexing at high resolution instead. Resegmentations are now done on a very limited basis when needed to support NPDES permit development or other OWQ program needs.

At this time, it is anticipated that IDEM will complete its high resolution Reach Index prior to the 2012 integrated report cycle. In the meantime, IDEM has prioritized its high resolution indexing work to stay ahead of TMDL development, focusing indexing efforts in those watersheds (at the 8-digit hydrologic unit, or HUC scale) in which one or more TMDLs will be developed for the next 303(d) listing cycle. Once Indiana's high resolution reach index is completed, the need to split segments using the segmentation process will be virtually eliminated.

Similar to IDEM's original resegmentation process, the high resolution indexing process also involves splitting the original AU into smaller more representative units considering a combination of factors including hydrology, similarities in land use and potential sources of impairment. However, IDEM's high resolution indexing process defines new AU based on small catchment basins (very small watersheds) and then adds the new streams that appear on the map at the 1:24,000 scale NHD to these new AU.

The result is a far more accurate representation of Indiana's hydrology and AU that are more homogeneous and thus more representative for the purposes of water quality assessment and TMDL development. For the 2010 cycle, IDEM also began incorporating the new USGS 12-digit hydrologic units into the indexing process to better support the Nonpoint Source Section 319 program, which has adopted this scale for watershed management planning and implementation purposes.

Any change in segmentation, whether from resegmentation done on a case-by-case basis or for the purposes of incorporating high resolution NHD data, must be accurately tracked so that 305(b) assessment and 303(d) listing information associated with the original AU is not lost. To this end, IDEM's has refined its original methods developed to track segmentation changes to track changes now being made to the Reach Index as a result of high resolution indexing. As before, per U.S. EPA's request, IDEM still retires the original AUID for any AU that has been reindexed. And, IDEM also uses the same reassessment process to evaluate existing assessments and listing information on each AU reindexed to ensure that no valuable information is lost and that assessment information is appropriately applied to the new AU resulting from the reindexing effort.

IDEM's Process for Indexing at High Resolution Using a Catchment Basin Approach

The goal of the high resolution indexing process is to identify all streams and stream reaches that are representative for the purposes of assessment. In practice, this process leads to grouping tributary streams into smaller catchment basins of similar hydrology, land use, and other characteristics such that all tributaries within the catchment basin can be expected to have similar potential impacts. Catchment basins, as defined by the aforementioned factors are typically very small, which significantly reduces the variability in the water quality we might expect from one stream or stream reach to another. Given this, all tributaries within a catchment basin are assigned a single AUID. Grouping tributary systems into smaller catchment basins also allows for better characterization of the larger watershed. Variability within the larger watershed will be accounted for by the differing AUIDs assigned to the different catchment basins.

Using the catchment basin approach, indexing at high resolution is guided in large part by the

hydrology of a system. This is because the mechanisms of large streams and river are very different from those of small streams and tributary system, making it logical to separate these into separate AUIDs. However, other factors are also considered when deciding how to define a water quality AU:

- Varying land uses within a watershed are also considered because rural development is expected to have different impacts on a stream than urban areas, which in turn, have different impacts to a stream segment than forested areas.
- The presence and locations of any permitted facilities are considered due to their potential impact on the hydrology of a given stream and their potential to impact water quality, depending on the type of facility and whether the facility is operating efficiently.
- Any other known factors that might reasonably be expected to impact hydrology or water quality, or both (for example, dams, channelization, wetlands, etcetera.).

Aerial photography is particularly important in determining appropriate segmentation within a watershed because it provides very recent and accurate information about the presence and thickness of riparian buffers, the presence and spatial extent of rural development, and the types of land use practices in the watershed, all of which help to determine where we might expect to see differences in water quality resulting from one or more of these factors. Due to the potential impacts these factors can have on stream water quality, they are all considered when determining whether segmentation should occur and where it should occur along the stream reach.

The Reassessment Process associated with Reach Indexing

On each AU indexed, IDEM conducts a reassessment to evaluate any existing information in the ADB for all designated uses assessed to ensure that no valuable information is lost and that assessment information is appropriately applied to the resulting new AU.

Because IDEM prioritizes its high resolution indexing based on TMDL development, the reassessments conducted for the purposes of TMDL development consider only those designated use impairments for which the TMDL is being developed. However, IDEM's reassessment must also consider any existing information in the ADB associated with other designated uses that are not considered in the TMDL.

This process is particularly complicated in cases where there are two or more previously assessed AU that were combined through the indexing process. For each new AU to be entered into the ADB, report(s) must be generated from the database for the original AU(s) from which the new AU was derived. These reports must then be compared to determine, for each designated use, whether there is any existing assessment information for the original AU(s) and to identify any conflicting assessment information. Any conflicting information must be resolved prior to entering the new AU into the ADB. This requires a reevaluation of all the data used to make the use assessments on the original AU to determine which, if any are applicable to the new AU.

The reassessment process is conducted as time allows, preferably prior to entering the data into the ADB. However, if the reassessment cannot be accomplished prior to ADB data entry, all information from the original AU(s) is carried over and any conflicting assessment information is noted for later resolution ensuring that no valuable assessment information is lost.

WATER QUALITY ASSESSMENT DECISIONS

The designated uses outlined in Indiana's WQS and the narrative and numeric criteria to protect them provide the underpinning for IDEM's 305(b) assessment process and 303(d) listing decisions.Water quality assessments are made by compiling existing and readily available data from site-specific chemical (water, sediment, and fish tissue), physical (habitat, flow data), and biological (fish community, macroinvertebrates, and *E. coli*) monitoring of Indiana's rivers, streams, and lakes and evaluating those data against Indiana's WQS. Waters identified as not meeting one or more of their designated uses are then placed on the Indiana's 303(d) List of Impaired waters. IDEM's decision-making criteria are a combination of the narrative and numeric criteria expressed in Indiana's WQS in IAC 327, Article 2. More detailed information regarding IDEM's WQS-based approach to evaluating fish tissue data and IDEM's use of site-specific water quality criteria in the 305(b) assessment process is also provided.

Chemical data for toxicants [dissolved metals, polynuclear aromatic hydrocarbons (PAHs), pesticides, ammonia, and free cyanide], conventional water chemistry parameters (dissolved oxygen, pH, temperature, and anions), and bacteria (*E. coli*) were evaluated for compliance with Indiana's WQS (327 IAC 2-1-6 and 327 IAC 2-1.5-8). U.S. EPA 305(b) guidelines were applied to chemical and biological data as indicated in Guidelines for Preparation of the State Water Quality Assessments (305[b] Reports) and Electronic Updates: Supplement (EPA-841-B-97-002B).

Table 1 shows the minimum data required for 305(b) assessments. For each AU with sufficient data to make one or more designated use assessments, IDEM applies the 305(b) assessment process described in Table 2. Assessment data are integrated for the purposes of making water quality assessments, meaning that all data for a given waterbody are considered together. In accordance with U.S. EPA policy, IDEM generally treats each type of data as independently applicable.

Table 1: Minimum data requirements for CWA 305(b) assessments.

Parameter Type	Minimum Information Required for Assessment
Aquatic Life Use Support – Rivers and Streams	
Toxicants	Minimum of three measurements
Conventional Inorganics	Minimum of three measurements
Nutrient Parameters	Minimum of three measurements and two or more of parameters must have been exceeded on same date in order to classify a waterbody as impaired.
Benthic aquatic macroinvertebrate Index of Biotic Integrity (mIBI)	Minimum of one measurement, preferably with corresponding qualitative habitat use evaluation (QHEI) score*
Fish community (IBI)	Minimum of one measurement, preferably with corresponding qualitative habitat use evaluation (QHEI) score*
*The Qualitative Habitat Evaluation Index (QHEI) is not required to determine aquatic life use support but is used, when available in conjunction with macroinvertebrate community scores (mIBI) or fish community scores (IBI) or both to evaluate the role that habitat plays in waterbodies where impaired biotic communities (IBC) have been identified.	
Aquatic Life Use Support – Lakes and Reservoirs	
Indiana Dept. of Natural Resources (IDNR) surveys of the status of sport fish communities in lakes	No minimum sample requirement; Assessments are revised with most recent plans published by IDNR.
IDNR Trout Stocking Plans	No minimum sample requirement; Assessments are revised with most recent plans published by IDNR.
IDNR information on pH levels in lakes and reservoirs	No minimum sample requirement; Assessments based on narrative reports and communication from IDNR staff.
Temperature	No minimum sample requirement; Assessments for lake temperatures are not a regular part of IDEM's assessment process. All data are reviewed when readily available and adequacy of the data set as a whole is determined on a case-by-case basis.
Fish Consumption Use Support (Human Health)	
Mercury and polychlorinated biphenyls (PCBs) in Fish Tissue	One actual concentration value (including estimated values above the method detection limits)
Recreational Use Support (Human Health) – All waters	
Bacteria (*E. coli*)	Minimum of ten grab samples or one geometric mean result calculated from five equally spaced samples over thirty days.
Recreational Use Support (Aesthetics) – Lakes and Reservoirs	
Natural Lakes and Reservoirs	Minimum of three total phosphorus results with corresponding Chlorophyll a results collected over three years (consecutive or nonconsecutive).
Drinking Water Use Support – Rivers and Streams	
Toxicants	Minimum of three measurements
Conventional Inorganics	Minimum of three measurements

Parameter Type	Minimum Information Required for Assessment
Taste and odor producing substances	No minimum sample requirement; Weight of evidence approach is used; typically requires numerous public complaints regarding taste and odor such that water utility must employ additional treatment to remedy the problem.
Drinking Water Use Support – Lakes and Reservoirs	
Applications for permits to apply algaecides	One permit application

Table 2: Water quality assessment methodology for determining designated use support for all waters except the Ohio River.

Aquatic Life Use Support - Rivers and Streams		
Toxicants	Dissolved metals, pesticides, polyaromatic hydrocarbons (PAH), free cyanide, ammonia were evaluated on a site-by-site basis and judged according to the magnitude of the exceedance(s) of Indiana's WQS and the number of times the exceedance(s) occurred. For any one pollutant (grab or composite samples), the following assessment criteria are applied to data sets consisting of three or more measurements.	
	Fully Supporting	**Not Supporting**
	≤1 exceedance of the acute criteria within a three-year period, and ≤1 exceedance of the chronic criteria for aquatic life within a three-year period.	>1 exceedance of the acute or chronic criteria for aquatic life within a three-year period.
Conventional inorganics	Dissolved oxygen, pH, sulfates, chlorides were evaluated for the exceedance(s) of Indiana's WQS. For any one pollutant, the following assessment criteria are applied to data sets consisting of three or more measurements.	
	Fully Supporting	**Not Supporting**
	For dissolved oxygen, one or more samples may be <4mg/L, but no more than 10% of all measurements are <5mg/L. For other conventional inorganics, criteria are exceeded in ≤10% of measurements.	For dissolved oxygen, one or more samples <4mg/L and more than 10% of all measurements are <5mg/L. For other conventional inorganics, criteria are exceeded in >10% of measurements.

<table>
<tr><td>Nutrients</td><td colspan="2">Nutrient conditions were evaluated on a site by site basis using the benchmarks described below. In most cases, two or more of these conditions must be met on the same date in order to classify a waterbody as impaired. This methodology assumes a minimum of three sampling events.
Total Phosphorus: One or more measurements >0.3 mg/l
Nitrogen (measured as NO_3 + NO_2) – One or more measurements >10.0 mg/l
Dissolved Oxygen (DO) -- Measurements below the water quality standard of 4.0 mg/l or measurements that are consistently at/close to the standard, in the range of 4.0-5.0 mg/l or values >12.0 mg/l
pH measurements -- Measurements above the water quality standard of 9.0 or measurements that are consistently at/close to the standard, in the range of 8.7- 9.0
Algal Conditions -- Algae are described as “excessive” based on field observations by IDEM scientists.</td></tr>
<tr><td rowspan="2">Benthic aquatic macroinvertebrate Index of Biotic Integrity (mIBI) Scores (Range of possible scores is 12-60)</td><td>Fully Supporting</td><td>Not Supporting</td></tr>
<tr><td>mIBI >36</td><td>mIBI <36</td></tr>
<tr><td>Fish community (IBI) Scores (Range of possible scores is 6-60)</td><td>IBI ≥36</td><td>IBI <36</td></tr>
<tr><td>Qualitative habitat use evaluation (QHEI) (Range of possible scores is 0-100)</td><td colspan="2">The Qualitative Habitat Evaluation Index (QHEI) is not used to determine aquatic life use support. Rather, the QHEI is an index designed to evaluate the lotic habitat quality important to aquatic communities and is used in conjunction with mIBI or IBI data, or both to evaluate the role that habitat plays in waterbodies where impaired biotic communities (IBC) have been identified. QHEI scores are calculated using six metrics: substrate, instream cover, channel morphology, riparian zone, pool/riffle quality, and gradient. A higher QHEI score represents a more diverse habitat for colonization of aquatic organisms. IDEM has determined that a QHEI total score of <51 indicates poor habitat. For streams where the macroinvertebrate community (mIBI or mHab) or fish community (IBI) scores indicate IBC, QHEI scores are evaluated to determine if habitat is the primary stressor on the aquatic communities or if there may be other stressors/pollutants causing the IBC.</td></tr>
<tr><td colspan="3">Aquatic Life Use Support – Lakes and Reservoirs</td></tr>
<tr><td rowspan="2">Indiana Department of Natural Resources surveys of the status of sport fish communities in lakes and information on trout stocking.</td><td>Fully Supporting</td><td>Not Supporting</td></tr>
<tr><td>Supports cold water fishery, including native Cisco and stocked trout, or both.</td><td>Native Cisco population is gone or lake unable to support stocked trout and lake attributes, or both, appear to contribute to warm water fishery condition.</td></tr>
<tr><td>Temperature and pH</td><td colspan="2">Lakes in which thermal modifications have caused an adverse effect on aquatic life and lakes that do not meet Indiana’s WQS for pH have been assessed as not supporting of aquatic life use.</td></tr>
</table>

Fish Consumption Use Support (Human Health)		
All samples from a given sampling reach must have results below the benchmarks for mercury and polychlorinated biphenyls (PCBs) in order to be assessed as fully supporting, and all waters with a sample result exceeding the benchmark for either mercury or PCBs, or both are classified as impaired.		
Mercury in Fish Tissue	**Fully Supporting**	**Not Supporting**
	Actual concentration values (including estimated values above the method detection limits) for all samples collected from sampling reach are ≤0.3 mg/kg	One or more actual concentration values (including estimated values above the method detection limits) for samples collected from sampling reach are >0.3 mg/kg
PCBs in Fish Tissue	**Fully Supporting**	**Not Supporting**
	Actual concentration values (including estimated values above the method detection limits) for all samples collected from sampling reach are ≤0.02 mg/kg	One or more actual concentration values (including estimated values above the method detection limits) for samples collected from sampling reach are >0.02 mg/kg

Recreational Use Support (Human Health) – All waters		
IDEM has two different criteria for recreational use assessments depending on the type of data set being used in making the assessment. For data sets consisting of five equally spaced samples over a 30-day period, we apply two tests, both of which are based on U.S. EPA's Ambient Water Quality Criteria for Bacteria - 1986 (EPA440/5-84-002), which provides the foundation for Indiana's WQS for recreational use. For data sets consisting of 10 or more grab samples where no five of which are equally spaced over a 30-day period, the 10% rule is applied. Specific criteria are provided below.		
	Fully Supporting	**Not Supporting**
Bacteria (*E. coli*): at least five equally spaced samples over 30 days. (cfu = colony forming units)	Geometric mean does not exceed 125 cfu/100ml and no more than one sample >576 cfu/100ml.	Geometric mean exceeds 125 cfu/100mL.
Bacteria (*E. coli*): grab samples (cfu = colony forming units)	No more than 10% of measurements >576 cfu/100ml and not more than one sample >2,400 cfu/100ml.	More than 10% of samples >576 cfu/100ml or more than one sample >2,400 cfu/100ml.

Drinking Water Use Support – Rivers and Streams
Rivers are designated for drinking water uses if a community water supply has a drinking water intake somewhere along the segment. When IDEM has data for a segment with a drinking water intake, those data are compared to the applicable ambient water quality criteria in Indiana's WQS to determine if the drinking water use is met. The appropriate water quality criteria are applied for specific substances identified in the WQS. Information regarding non-naturally occurring taste and odor producing substances not specifically identified in the WQS are reviewed within the context of a water treatment facility's ability to meet Indiana's drinking WQS using conventional treatment.

Toxicants	Dissolved metals, pesticides, PCBs, free cyanide were evaluated on a site by site basis and judged according to magnitude of the exceedance(s) of Indiana's WQS for point of water intake and the number of times exceedance(s) occurred. For any one pollutant (grab or composite samples), the following assessment criteria are applied.	
	Fully Supporting	**Not Supporting**
	No more than one exceedance of the acute or chronic criteria for human health within a three-year period.	More than one exceedance of the acute or chronic criteria for human health within a three-year period.
Conventional inorganics	Total dissolved solids, specific conductance, sulfate, chloride, nitrite-N and nitrogen (measured as NO_3 + NO_2) were evaluated for the exceedance(s) of Indiana's WQS for point of water intake and the number of times the exceedance(s) occurred. For any single pollutant (grab or composite samples), the following assessment criteria are applied to data sets consisting of three or more measurements.	
	Fully Supporting	**Not Supporting**
	No more than one exceedance of the acute or chronic criteria for human health within a three-year period.	More than one exceedance of the acute or chronic criteria for human health within a three-year period.
Taste and odor producing substances	**Fully Supporting**	**Not Supporting**
	Taste and odor substances not present in quantities sufficient to interfere with production of drinking water by conventional treatment	Taste and odor substances present in quantities requiring additional treatment by the public water supply to prevent taste and odor problems
Recreational Use Support (Aesthetics) – Lakes and Reservoirs		
Natural Lakes	**Fully Supporting**	**Not Supporting**
	No more than 10% of all TP values >54 ug/L and their associated Chla values are <20ug/L	Less than 10% of all TP values are >54 ug/L but their associated Chla values are >20ug/L, and the TSI score for the lake indicates eutrophic (32-46) or hypereutrophic (>47) conditions Or More than 10% of all TP values are >54 ug/L with associated Chla values <4ug/L, but the TSI score for the lake indicates eutrophic (32-46) or hypereutrophic (>47) conditions Or More than 10% of all TP values are >54 ug/L with associated Chla values >4ug/L

	Fully Supporting	Not Supporting
Reservoirs	No more than 10% of all TP values >51 ug/L and their associated Chla values are <25ug/L	Less than 10% of all TP values are >51 ug/L but their associated Chla values are >25 ug/L and the TSI score for the lake indicates eutrophic (32-46) or hypereutrophic (>47) conditions Or More than 10% of all TP values are >51 ug/L with associated Chla values <2ug/L, but the TSI score for the lake indicates eutrophic (32-46) or hypereutrophic (>47) conditions Or More than 10% of all TP values are >51 ug/L with associated Chla values >2ug/L
Drinking Water Use Support – Lakes and Reservoirs		
Information on the application of pesticides to surface drinking water reservoirs	Reservoirs or lakes that serve as source water for public water supplies that received pesticide (algaecide) application permits for algae were classified as not supporting because additional treatment by the public water supply was required to prevent taste and odor problems.	
Other Assessments – Lakes and Reservoirs		
Indiana Trophic State Index (TSI)	Nutrients, ammonia, dissolved oxygen, light transmission and light penetration in the water column turbidity, and algae growth were used to determine TSI scores. Trophic scores were used to classify lakes according to their trophic state. Lake trends were also assessed for lakes with two or more trophic scores if at least one of the scores was less than five years old. Trophic scores and lake trends are not used to determine use support status. These assessments are conducted to fulfill Clean Water Act Section 314 reporting requirements for publicly owned lakes and reservoirs.	

IDEM's Use of Site-Specific Criteria

Indiana's WQS contain provisions for the calculation of site-specific criteria (SSC) for the protection of aquatic life and human health in order to provide 1) an additional level of protection, or 2) a less stringent criteria in cases where it can be shown that site-specific conditions indicate the criterion contained in Indiana's WQS for the pollutant in question is unnecessarily stringent[3]. SSC are typically developed for the NPDES program on a case-by-case basis to ensure that the specific pollutant(s) contained in a permitted discharge do not impair aquatic life or human health use support.

The SSC expressed in Indiana's WQS apply only to the stream or stream reach and the pollutant for which they were calculated. Until now, IDEM has been generally unable to apply SSC in its assessment processes because of the way AU are defined. Few SSC are broadly applicable to the basin in which they are located. Therefore, in order to apply SSC, the AU must match the reach to which the criterion applies both in terms of its location and length. In most cases, the AU as a whole is larger than the reach to which the SSC applies. Given this, applying a SSC to the entire AU would result in the criterion being used to assess the water quality condition for the entire waterbody as opposed to the specific reach to which it applies. In the past, IDEM's policy in these cases has been to give precedence to the ambient water quality criterion expressed in the state's WQS.

[3] The procedures used to calculate SSC are provided in 327 IAC 2-1.5-16 for waters within the Great Lakes Basin and 327 IAC 2-1-8.9 for downstate waters.

IDEM has put the necessary internal processes in place to conduct the resegmentations that are needed to more accurately apply SSC. Such resegmentations require close coordination between IDEM's NPDES, Water Quality Standards, and 305(b)/303(d) programs. Given the scientific and regulatory complexities involved, these resegmentations are rare and must necessarily be considered on a case-by-case basis. In the future, IDEM plans to coordinate this work with NPDES permit renewals for those facilities discharging to waters with applicable SSC.

OHIO RIVER ASSESSMENTS

IDEM collaborates with the Ohio River Valley Water Sanitation Commission (ORSANCO) to conduct water quality assessments of the Ohio River reaches that border Indiana. ORSANCO is an interstate water pollution control agency for the Ohio River established through a compact agreement between member states and approved by Congress. Under the terms of the compact, member states cooperate in the control of water pollution in the Ohio River Basin.

ORSANCO monitors the Ohio River on behalf of the compact states under CWA Section 305(b) and produces a water quality assessment report of its water quality condition every two years. Although this report identifies water quality issues on the Ohio River, unlike its compact states, ORSANCO is not required to develop a 303(d) List of Impaired Waters. Identifying Ohio River impairments on a 303(d) list for the purposes of TMDL development is the responsibility of each compact state.

Development of Assessment Methodologies for the Ohio River

Every two years, ORSANCO prepares a description of the proposed assessment methodology for review by the 305(b) workgroup, which is made up of state agency personnel responsible for preparing the Integrated Reports in each state and one or more U.S. EPA representatives responsible for reviewing state reports. When the 305(d) Work Group reaches agreement on the methodology, it is submitted to ORSANCO's Technical Committee for review and approval. Once approved, ORSANCO applies the methodology to the available information to make its preliminary assessments, which are then distributed to the 305(b) Work Group for review. When the 305(b) Work Group reaches agreement on the assessment, each state incorporates the results into its Integrated Report and 303(d) List of Impaired Waters, and ORSANCO completes its 305(b) report for submission to U.S. EPA.

ORSANCO's role in completing Ohio River use attainment assessments and developing a biennial report on Ohio River water quality conditions is primarily to facilitate interstate consistency in CWA 305(b) assessments and how impairments are identified on states' 303(d) lists for the purposes of TMDL development. However, such consistency is not always possible given the differences in states' WQS. Given these differences, member states are not obligated to incorporate any or all of ORSANCO's water quality assessments into their own reports. Specifically, U. S. EPA guidance states that "data and information in an interstate commission 305(b) report should be considered by the states as one source of readily available data and information when they prepare their Integrated Report and make decisions on segments to be placed in Category 5; however, data in a 305(b) Interstate Commission Report should not be automatically entered in a state Integrated Report or 303(d) list without consideration by the state about whether such inclusion is appropriate." (U.S. EPA, 2005)

For the 2010 cycle, IDEM has completed a thorough review of ORSANCO's methodology for the assessment of aquatic life use support, recreational use support and support of fish consumption uses. This review included a comparison of the relative stringencies of applicable criteria in ORSANCO's Pollution Control Standards (PCS) and Indiana's WQS (CALM Appendix A) and the different ways in which these criteria are used to make each type of use support assessment.

In order to achieve consistency with other member states, IDEM generally defers to ORSANCO's methods for evaluating the available data for assessment purposes. And, where there are no significant differences between ORSANCO's criteria and those expressed in Indiana's WQS, IDEM incorporates ORSANCO's assessments directly into its Integrated Report and 303(d) List applying them to the corresponding reaches defined in IDEM's ADB. However, in cases where the water quality criteria ORSANCO use are less stringent than the water quality criteria expressed in Indiana's WQS and or its methods for applying them are significantly inconsistent with IDEM's assessment methodology, IDEM uses the data collected by ORSANCO directly. In these cases, IDEM evaluates the data against IDEM's assessment methodology and compares results to Indiana's WQS to make the assessment. IDEM's methods for applying ORSANCO's assessments and/or data for the purposes of Integrated Reporting is described below and summarized in Table 3.

Aquatic Life Use Assessments for the Ohio River

ORSANCO uses both water chemistry results and biological monitoring results to determine the degree to which the Ohio River supports aquatic life. ORSANCO's fish community assessments of the Ohio River use the Ohio River Fish Index (ORFIn), which was developed based on the nationally used Index of Biotic Integrity (IBI) designed to assess smaller streams. The ORFIn has been customized to assess the Ohio River, with expected values developed for the different habitats found in this large river system. The ORFIn combines various attributes of the fish community to give a score to the river based on its biology. The total score is compared to an expected score, which varies depending on the habitat type and location. IDEM defers to ORSANCO's assessments based on biological data. IDEM also defers to ORSANCO's approach to evaluating water chemistry data. However, assessments may differ somewhat depending on the parameter in question and whose criterion, ORSANCO's or Indiana's, is more stringent (CALM Appendix A).

Recreational Use Assessments for the Ohio River

Indiana's E. *coli* criteria are slightly more stringent than ORSANCO's. However, unlike Indiana's WQS, ORSANCO's criteria do not allow exceptions for exceedances which are incidental and attributable solely to E.*coli* resulting from the discharge of treated wastewater from a wastewater treatment plant. ORSANCO's assessment methodology also directly applies its single sample maximum criterion to individual results, which provides a more robust assessment than Indiana's combined criteria and assessment methodology can. Indiana therefore defers to ORSANCO's assessments of recreational use support for the Ohio River.

Fish Consumption Assessments for the Ohio River

In addition to assessments of aquatic life use support and recreational use support, ORSANCO also makes assessments of the degree to which the Ohio River supports fish consumption. In applying these assessments to Indiana reaches of the Ohio River, IDEM emphasizes that this information is not intended to be a public health advisory and recommends that the public refer to the most current Indiana Fish Consumption Advisory (FCA) or contact the Indiana State Department of Health (ISDH), or both with any specific questions or concerns regarding the health risks associated with consuming fish caught from the Ohio River. Important differences between fish consumption use impairments identified as a result of these assessments and the health advisories provided in the FCA are discussed in more detail in the section of this methodology describing Indiana's assessment methodology for fish consumption for other Indiana waters and Lake Michigan.

ORSANCO uses both fish tissue data and water sample results to make its fish consumption use assessments, and its methods for evaluating the data differ somewhat from IDEM's methods for similar assessments on other Indiana waters. Unlike ORSANCO's methodology, IDEM's assessment methodology relies on fish tissue data only and requires only one exceedance of the applicable criterion to assess impairment. IDEM's methods are intended to result in a more conservative estimate of conditions in smaller rivers and streams for which there is commonly less available data. In contrast, the Ohio River is a large and complex river system, and the ORSANCO monitoring programs that provide data for the assessment of fish consumption use support result in a far more robust data set than those available for similar assessments of other Indiana waters. Therefore, IDEM defers to ORSANCO's assessment methodology for fish consumption use support for the Ohio River and applies its methodology to all data considered usable for these assessments, regardless of the matrix sampled.

ORSANCO's criterion for methylmercury in fish tissue is equivalent to Indiana's criterion for mercury in fish tissue (0.3 mg/kg). ORSANCO's assessment methodology does not include a similar criterion for PCBs in fish tissue. Therefore, in cases where IDEM has results for PCBs in fish tissue from Ohio River fish, IDEM evaluates the results using ORSANCO's methods and the criterion applicable to other Indiana waters (0.02 mg/kg).

In addition to fish tissue data, ORSANCO's monitoring programs provide results for PCBs and dioxin and total mercury in the water column. IDEM defers to ORSANCO's approach to evaluating water column results for PCBs and dioxin results. However, assessments may differ somewhat depending on the parameter in question and whose criterion, ORSANCO's or Indiana's, is more stringent. With regard to mercury in the water column, ORSANCO's chronic aquatic life use criterion for total mercury in ambient waters is equivalent to Indiana's chronic aquatic life use criterion for total mercury (0.012 ug/L). ORSANCO applies this criterion in its assessments of fish consumption use support as opposed to aquatic life use support results, because ORSANCO considers bioaccumulation of mercury in fish tissue more of a human health issue than a threat to aquatic life. IDEM concurs with ORSANCO's use of water column results for mercury in assessments of fish consumption use based on this rationale and defers to ORSANCO on its fish consumption use assessments for the Ohio River. However, unlike ORSANCO, IDEM also applies the chronic criterion for total mercury in its assessments of aquatic life use support on the Ohio River.

For sites where the results for total mercury and/or PCBs in water conflict with the fish tissue results for that same contaminant, the fish tissue results are given precedence. Biological data are given more weight in the assessment decision because fish tissue levels of these contaminants are an indicator of more direct potential impacts to individuals consuming fish from the Ohio River while their concentrations in the water column are more an indicator of potential bioaccumulation than direct impacts from consumption. IDEM concurs with this approach.

Table 3: Water quality assessment criteria for determining designated use support for the Ohio River.

Aquatic Life Use Support – Ohio River		
Toxicants	Results for dissolved metals, total mercury, total selenium, free cyanide, and ammonia were evaluated on a site-by-site basis and judged according to the magnitude of the exceedance(s) of the applicable criteria in Indiana's WQS or ORSANCO's PCS, whichever is more stringent and the number of times the exceedance(s) occurred.	
	Fully Supporting	**Not Supporting**
	No more than 10% of all samples exceed applicable criterion for a given pollutant.	More than 10% of all samples exceed applicable criterion for a given pollutant.
Dissolved Oxygen (DO) and Temperature	Daily averages from hourly DO measurements and period averages from hourly temperature measurements were evaluated for the exceedance(s) of the applicable criteria in Indiana's WQS or ORSANCO's Pollution Control Standards, whichever is more stringent and the number of times the exceedance(s) occurred. Where exceedances are sufficient to impair, results are reviewed against any available biological data, Ohio River Fish Index (ORFin) scores, for the site to determine impairment.	
	Fully Supporting	**Not Supporting**
	For DO, the daily averages for 10% or less of days falls below 5mg/L. And Biological data for the same reach indicates full support (more than 25% of sites in a pool receive passing ORFin scores. Or No biological data are available for the site but the daily averages for 10% or less of days fall below 5mg/L. For temperature, no more than 10% of the periods exceed the period average And Biological data for the same reach indicates full support (No more than 25% of sites in a pool receive failing ORFin scores) Or No biological data are available for the site but 10% or less of the periods exceed the applicable period average.	For DO, the daily averages for more than 10% of days fall below 5 mg/L And Biological data for the same reach indicates impairment (25% or more of sites in a pool receive failing ORFin scores. Or No biological data are available for the site but the daily averages for more than 10% of days fall below 5 mg/L. For temperature, more than 10% of the periods exceed the period average And Biological data for the same reach indicates impairment (More than 25% of sites in a pool receive failing ORFin scores) Or No biological data are available for the site but more than 10% of the periods exceed the applicable period average.
Conventional Inorganics	Results for pH, sulfates, and chlorides were evaluated for the exceedance(s) of the applicable criteria in Indiana's WQS or ORSANCO's PCS, whichever is more stringent and the number of times the exceedance(s) occurred.	
	Fully Supporting	**Not Supporting**
	No more than 10% of all samples exceed applicable criterion for a given pollutant.	More than 10% of all samples exceed applicable criterion for a given pollutant.

Ohio River Fish Index (ORFin) scores	ORFin scores are compared to expected scores for the location sampled. Expected scores vary depending on the habitat type and location.	
	Fully Supporting	**Not Supporting**
	No more than 25% of sites in a pool receive failing ORFin scores	More than 25% of sites in a pool receive failing ORFin scores
Fish Consumption Use Support (Human Health) – Ohio River		
Results for total mercury, PCBs and dioxin in water samples were evaluated for the exceedance(s) of the applicable criteria in Indiana's WQS or ORSANCO's PCS, whichever is more stringent and the number of times the exceedance(s) occurred. Results for methylmercury and PCBs in fish tissue samples were evaluated for the exceedance(s) of the applicable criteria in Indiana's WQS or ORSANCO's Pollution Control Standards, whichever is more stringent and the number of times the exceedance(s) occurred. Generally, for sites where water sample results conflict with fish tissue results for the same pollutant, the fish tissue results are given precedence.		
	Fully Supporting	**Not Supporting**
Total mercury and polychlorinated biphenyls (PCBs) in Fish Tissue and Water Samples	For reaches with results from both water and fish tissue samples, more than 10% of water sample results exceed the applicable water quality criterion And No more than 10% of results from composited fish tissue samples exceed the applicable fish tissue criterion Or More than 10% of water sample results exceed the applicable water quality criterion but 10% or less of results from composited fish tissue samples exceed applicable fish tissue criterion For reaches with results from either water samples or fish tissue samples but not both, no more than 10% of results from all samples exceed the applicable criterion	or reaches with results from both water and fish tissue samples, more than 10% of water sample results exceed the applicable water quality criterion And More than 10% of results from composited fish tissue samples exceed the applicable fish tissue criterion Or Less than 10% of water sample results exceed the applicable water quality criterion but more than 10% of results from composited fish tissue samples exceed applicable fish tissue criterion For reaches with results from either water samples or fish tissue samples but not both, more than 10% of results from all samples exceed the applicable criterion
Dioxin in Water Samples	No more than 10% of results from all samples exceed the applicable criterion	More than 10% of results from all samples exceed the applicable criterion
Recreational Use Support (Human Health) – Ohio River		
Available data are evaluated in two ways. Both individual results and monthly geometric mean results calculated from five samples, one collected each week for five consecutive weeks are evaluated for exceedances of the applicable criteria in ORSANCO's PCS and the number of times exceedances occurred.		
	Fully Supporting	**Not Supporting**
Bacteria (*E. coli)*	No more than 10% of the monthly geometric mean results exceed the geometric mean criterion And No more than 10% of all single sample results exceed the instantaneous maximum criterion	More than 10% of the monthly geometric mean results exceed the geometric mean criterion Or More than 10% of all single sample results exceed the instantaneous maximum criterion

LAKES ASSESSMENTS

IDEM's CWA Section 305(b) Assessment Criteria for Recreational Use Support in Lakes

IDEM's lakes assessments have largely been limited to CWA Section 314 assessments of lake trends and trophic state. This has been due to the absence of water quality criteria in the state's WQS. Indiana's WQS contain narrative criteria for all waters of the state. The few designated use assessments made on lakes and reservoirs to date are based primarily on narrative criteria.

On a national scale the number one impairment of lakes and reservoirs has long been identified as nutrients. Given this, U.S. EPA has mandated that states develop and adopt nutrient criteria their WQS. In 2001, EPA published recommended criteria for both causal (total nitrogen and phosphorus) and response (chlorophyll *a* and turbidity or water clarity) variables in the federal register (66 FR 1671). These criteria were developed for waterbodies in "aggregated" ecoregions based on the work of Omernik and Gallant (1988). U.S. EPA's ecoregional approach uses lake data from a number of states. The analyses used to derive the criteria applicable to Indiana included only nine Indiana lakes, one natural lake and eight reservoirs. Given this, U.S. EPA's published criteria are not as Indiana-specific as IDEM believes is necessary to provide for accurate assessments of water quality conditions in lakes throughout the state. U.S. EPA recognizes these concerns and encourages states to modify or refine their criteria to reflect conditions on a smaller geographic scale (U.S. EPA, 2000c).

In 2007, IDEM developed additional criteria for assessing recreational use support in lakes and reservoirs within the context of aesthetics in order to more fully assess the water quality condition of Indiana's lakes and reservoirs. It should be noted that the assessment criteria described here does not replace any assessment criteria currently in place for lakes and reservoirs. The assessment criteria for recreational use support with respect to human health remains unchanged as do those used to determine drinking water and aquatic life use support (Table 2).

These criteria used to determine recreational use support within the context of aesthetics are based on the results of a study conducted by of Limno-Tech, Inc. (LTI). In 2004, IDEM contracted with LTI to recommend potential nutrient water quality criteria for Indiana's lakes based on data collected throughout Indiana over several decades. Under this project, a comprehensive database of lakes data was developed for use in analyzing nutrient relationships for Indiana's lakes. The final report for this study was submitted to IDEM in 2007. For the purposes of this notice, a summary of the data and analytical methods used and the resulting recommendations are provided here.

Phosphorus thresholds for recreational use assessments and the data used to develop them.

The LTI study used both agency data and volunteer data collected by the Indiana CLP from 321 natural lakes and 113 reservoirs from 1989 to 2005. Of the 13,063 individual samples with water quality data, 70% of the samples were collected under the volunteer monitoring program. In order to have sufficient data for robust analyses, it was important to use volunteer data if its reliability could be verified. The Indiana CLP is funded by IDEM's Section 319 grant program and operates under an IDEM-approved Quality Assurance Project Plan (QAPP), which documents the data quality of all data collected under the program.

Given the importance of volunteer data to this study, data were examined to determine if there was a significant difference depending on whether the data were collected by volunteers or the agencies. LTI first plotted raw data values against each other. However, it became apparent that averaged data provided a much better representation of potential relationships. For example, Figure 2 shows the growing season (June to August) average of Secchi depth and chlorophyll a (Chla) values for lakes where at least three different sample years of Chla existed. This analysis shows that volunteer data are

indistinguishable from agency data, and, therefore, no bias should exist if all datasets are combined. Similar conclusions were reached when LTI made additional comparisons between Secchi depth and total phosphorus (TP) and between Chla and TP. The absence of bias between volunteer and agency data was also confirmed by evaluating lakes where agency and volunteer data were used to calculate summer medians versus lakes where only agency data were available.

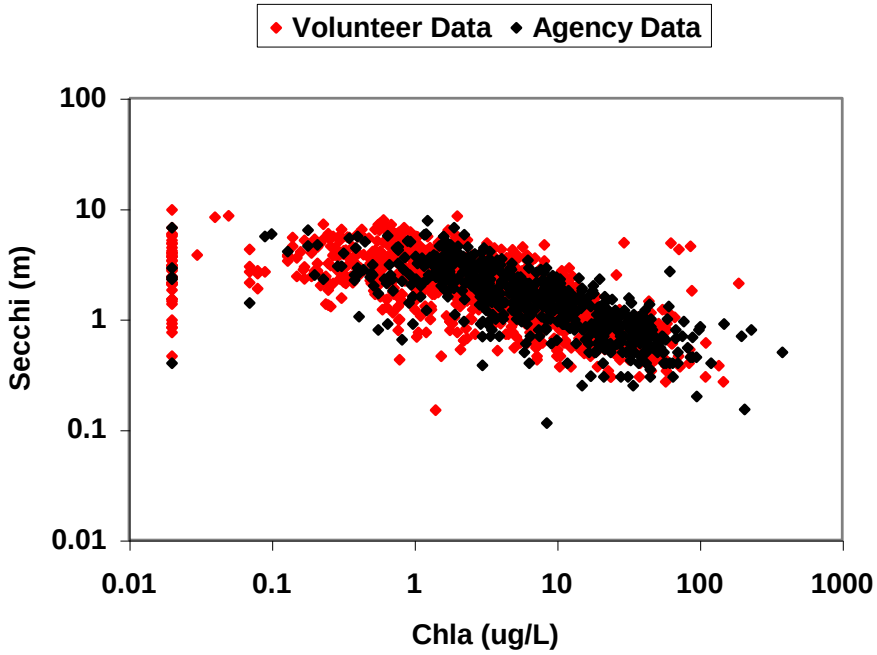

Figure 2: Comparison of volunteer and agency data (Source: LTI, 2007).

Data from all sources were reviewed for quality assurance and evaluated to identify spatial and temporal patterns. Suitable models for developing criteria were evaluated and statistical analyses were applied to establish the recommended total phosphorus thresholds, which are shown in Table 4.

Table 4: Recommended phosphorus thresholds.

Lake Type	Total Phosphorus (ug/L)	Associated Range in Chlorophyll a (ug/L)
Natural Lakes	54	4 to 20
Reservoirs	51	2 to 25

Source: Modified from LTI (2007).

The associated range of Chla represents the range of concentrations that based on LTI's analysis of natural lakes and reservoirs in Indiana that can be expected when TP concentrations are at or below 54 ug/L or 51 ug/L, respectively.

How the thresholds were determined

Multiple linear regression analyses were conducted on total phosphorus (as a response variable) for each data set (natural lakes and reservoirs) using regression tree analysis (RTA) methods developed by Soranno, *et.al*, (personal communication). RTA was used to determine appropriate TP thresholds.

Once the TP thresholds were established, median values above and below the threshold for each lake type were calculated for two biological response variables, Secchi depth and Chla. The median values above and below represent the range of expected values for each response variable associated with its corresponding TP threshold. For example, in Figure 3, the median below line represents the median of all Chla concentration values that fall to the left of the calculated TP threshold whereas the median above line represents all of the Chla values that fall to the right of the threshold (that is, correspond to TP "exceedances"). A simplified model of how the median values calculated for a given TP threshold are used to determine recreational use support is provided in the discussion regarding IDEM's assessment methodology for this use (Figure 4).

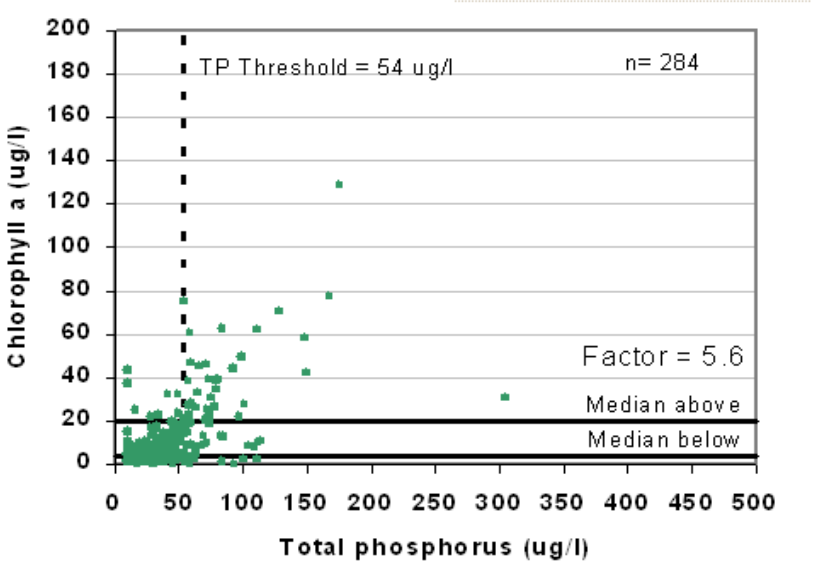

Figure 3: Relationship of Chlorophyll a concentrations to the TP threshold for natural lakes (Source: LTI, 2007).

A biological response factor for Chla was then calculated as the median of the biological response above the threshold divided by the median of the biological response below the threshold. The biological response factor for Secchi depth was calculated as the median of the biological response below the threshold divided by the median of the biological response above the threshold. Based on the work of Soranno, *et al.*, a biological response factor of 2 or greater is considered significant and could reasonably be designated as a relevant TP threshold above which action should be taken.

Table 5 shows that the thresholds calculated are very significant for Chla in both reservoirs and natural lakes. The threshold for Secchi depth in reservoirs, while still significant, is not nearly as strong as the threshold for Chla as indicated by their biological response factors (3.6 for Secchi depth vs. 13.2 for Chla). The same holds true for natural lakes (1.9 for Secchi depth and 5.6 for Chla), and the biological response factor for Secchi depth falls below that which is considered significant for the purposes of setting an appropriate TP threshold.

Table 5: TP thresholds and median values above and below the thresholds for natural lakes and reservoirs.

Response Variable	Secchi Depth	Chlorophyll a
Natural Lakes		
TP Threshold (ug/L)	36	54
Median of values above TP threshold	1.2 meters	20 ug/L
Median of values below TP threshold	2.4 meters	4 ug/L
Biological response factor	1.9	5.6
Reservoirs		
TP Threshold (ug/L)	31	51
Median of values above TP threshold	0.8 meters	25 ug/L
Median of values below TP threshold	2.7 meters	2 ug/L
Biological response factor	3.6	13.2

Source: Modified from LTI (2007).

Because the TP thresholds for Chla are much stronger than those for Secchi depth, IDEM's assessment methodology incorporates the TP thresholds developed for Chla. Other reasons for this decision are that Secchi depth measurements are inherently more subjective than Chla measurements, and IDEM does not have survey data regarding aesthetics, which is necessary to adequately translate secchi depth information into use support status. While there is similarly little analogous information available for Chla, IDEM considers Chla data obtained through laboratory analyses of water samples a more reliable indicator of phosphorus enrichment than secchi depth for the purposes of 305(b) assessment and 303(d) listing decisions.

In some cases, the Chla data were not consistent with expectations given the TP levels measured for a given lake (for example, low Chla values associated with high TP values or vice versa). For these situations, IDEM's methodology used the TSI score as a surrogate response variable (in addition to Chla) to determine impairment status. The TSI score can be affected by a number of variables in addition to phosphorus (see Table 7). However, the index places additional weight on algal concentration, adding significantly more points where concentrations are high. While the TSI does not provide a direct response variable for TP, it can be a useful indicator in cases where Chla results are mixed.

In addition to providing a surrogate measure for Chla, the TSI score also provides a good measure of overall trophic condition of a given lake. Recognizing the connection between trophic status and nutrient enrichment, U.S. EPA generally considers hypereutrophic conditions as measured by the TSI indicative of impairment (U.S. EPA, 2000c). IDEM does not believe that the TSI score alone is sufficient information for making designated use assessments because it can be affected by a number of variables in addition to nutrient loading. However, in cases where the Chla results are mixed, IDEM used the most recent TSI score to determine impairment. If the TSI score indicates eutrophic or hypereutrophic conditions, the lake was assessed as impaired. It should be noted that TSI scores were not used in absence of Chla results. TSI scores were only reviewed in cases where there were sufficient TP and Chla data but where those data showed conflicting results.

The benchmarks from the LTI study were used to make assessments for recreational uses (as opposed to other designated uses), specifically within the context of aesthetics. Because IDEM does not have sufficient information regarding the response of aquatic communities to

nutrient enrichment, these criteria are used to make recreational use support determinations only. These assessments are made within the context of aesthetics as opposed to health risk. Recreational use support assessments for human health are based on pathogen data and are made in the same manner as for rivers and streams when adequate data are available. All impairments identified based on this methodology were assessed as impaired for phosphorus as opposed to nutrients because the LTI study did not include analyses of other nutrient-related parameters.

Figure 4 provides a simplified model of how the median values calculated for a given TP threshold are used to determine recreational use support. A more detailed discussion is provided in following section.

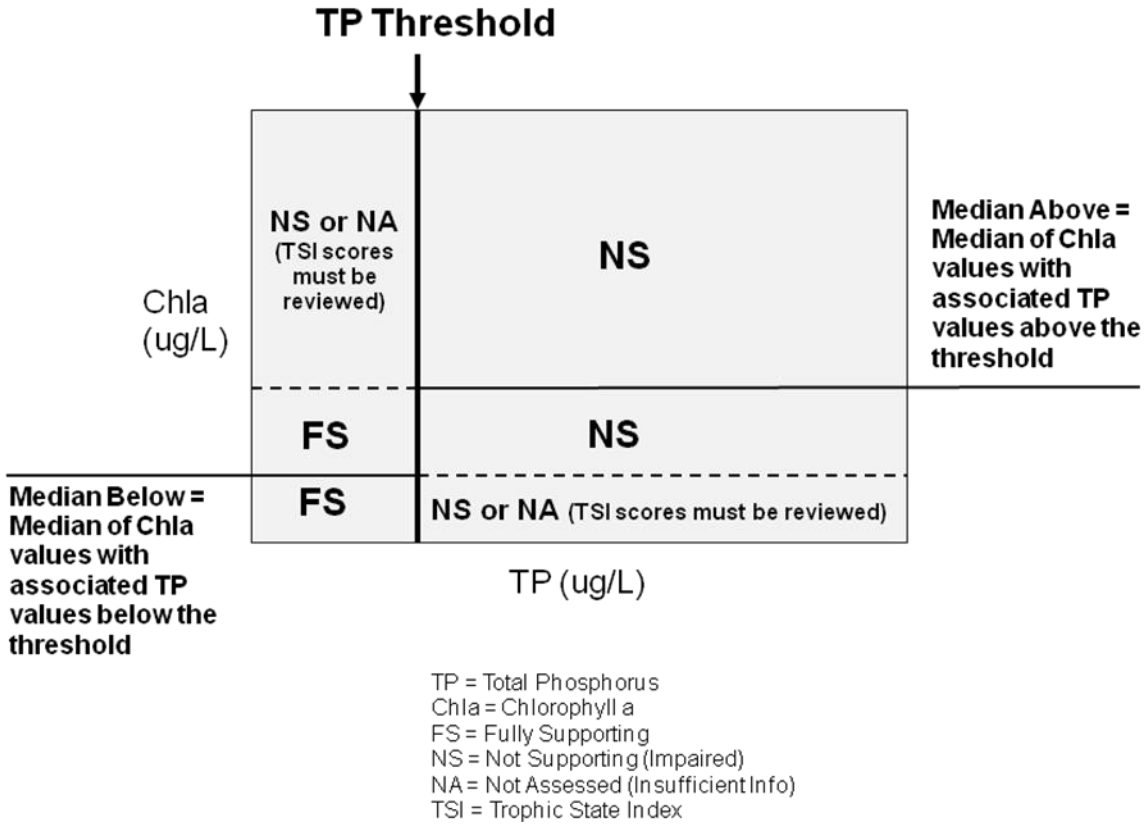

Figure 4: Simplified model of IDEM's assessment methodology using TP data in conjunction with Chla data.

IDEM's assessment methodology using the Total Phosphorus (TP) thresholds

Step 1. Determine the available data to be used for assessment

Indiana's CLP samples 70-80 lakes each year in accordance with a rotating sampling strategy similar to the rotating basin strategy employed by IDEM for monitoring streams. However, the basin rotation IDEM employs for Indiana's rivers and streams does not work well for lakes given their unequal distribution across the Indiana landscape. While some basins contain very few lakes, others contain more than can feasibly be sampled in a given year. Instead, the Indiana's CLP monitoring rotation for lakes is designed to analyze all public access lakes once every five years. Through this rotation, a given lake is monitored approximately once every five years in July and August with approximately 80 lakes sampled each year. About 400 lakes are thus monitored in a given five-year rotation. In general, only public lakes having an accessible boat launching area were sampled. The July-August period is used because this is the time of year when worst-case scenario and stable conditions (warm temperatures, thermal

stratification, hypolimnetic anoxia, and algal blooms are expected).

All available data for a given lake were used for assessment purposes. U.S. EPA guidance suggests that, while all readily available data should be reviewed, 305(b) assessment decisions should be based on data five years old or less. The use of historical data is necessary because the sampling conducted by IDEM's CLP program is designed specifically to support CWA Section 314 assessments of trophic state and lake trends, not to make designated use assessments. As a result, while IDEM's CLP sampling strategy ensures sufficient samples for determining trophic state and trends, a given CLP sampling rotation does not guarantee sufficient data for making designated use assessments (see Table 1 for minimum data requirements). IDEM's benchmark criteria were developed using data from 1989 forward. U.S. EPA recommends that, in general, the method of data gathering for determining compliance (in this case, designated use support) for lakes and reservoirs should be similar to that used to establish the criteria (U.S. EPA, 2000c). CLP data used for designated use assessments includes results from the following:

- One-time samples collected from public access lakes by SPEA students and analyzed in the CLP laboratory, and
- Monthly TP and Chla samples collected from public and private lakes by trained volunteers and sent to the CLP laboratory for analysis.

Step 2. Determine adequate data for assessment

For purposes of determining recreational use support within the context of aesthetics, the following general rules were applied:

- Only TP and Chla data, including volunteer-collected data, analyzed in the CLP laboratory in accordance with the CLP QAPP were used for assessment purposes.
- A minimum of three years' worth of data was considered sufficient for assessment purposes, provided each TP value had a corresponding Chla value.
- Multiple results within a given year for each parameter (TP and Chla) were averaged to provide a single value for that year.
- For consistency in assessments, all samples used in attainment decisions must have been collected during the summer season.

Step 3: Apply benchmark criteria to determine use support

The thresholds shown in Table 6 were applied to all natural lakes and reservoirs for which sufficient data were available. IDEM's methods for applying these criteria are summarized in Table 8 and are illustrated in Figure 5. All waters found to be not supporting of recreational use (aesthetics) were categorized as impaired and placed in Category 5A of Indiana's 303(d) list.

Table 6: Summary of IDEM's assessment methodology for recreational use support within the context of aesthetics.

Recreational Use Support (Aesthetics) – Lakes and Reservoirs		
	Fully Supporting	**Not Supporting**
Natural Lakes	No more than 10% of all TP values >54 ug/L and their associated Chla values are <20ug/L	Less than 10% of all TP values are >54 ug/L but their associated Chla values are >20ug/L, and the TSI score for the lake indicates eutrophic (32-46) or hypereutrophic (>47) conditions Or More than 10% of all TP values are >54 ug/L with associated Chla values <4ug/L, but the TSI score for the lake indicates eutrophic (32-46) or hypereutrophic (>47) conditions Or More than 10% of all TP values are >54 ug/L with associated Chla values >4ug/L
	Fully Supporting	**Not Supporting**
Reservoirs	No more than 10% of all TP values >51 ug/L and their associated Chla values are <25ug/L	Less than 10% of all TP values are >51 ug/L but their associated Chla values are >25 ug/L and the TSI score for the lake indicates eutrophic (32-46) or hypereutrophic (>47) conditions Or More than 10% of all TP values are >51 ug/L with associated Chla values <2ug/L, but the TSI score for the lake indicates eutrophic (32-46) or hypereutrophic (>47) conditions Or More than 10% of all TP values are >51 ug/L with associated Chla values >2ug/L

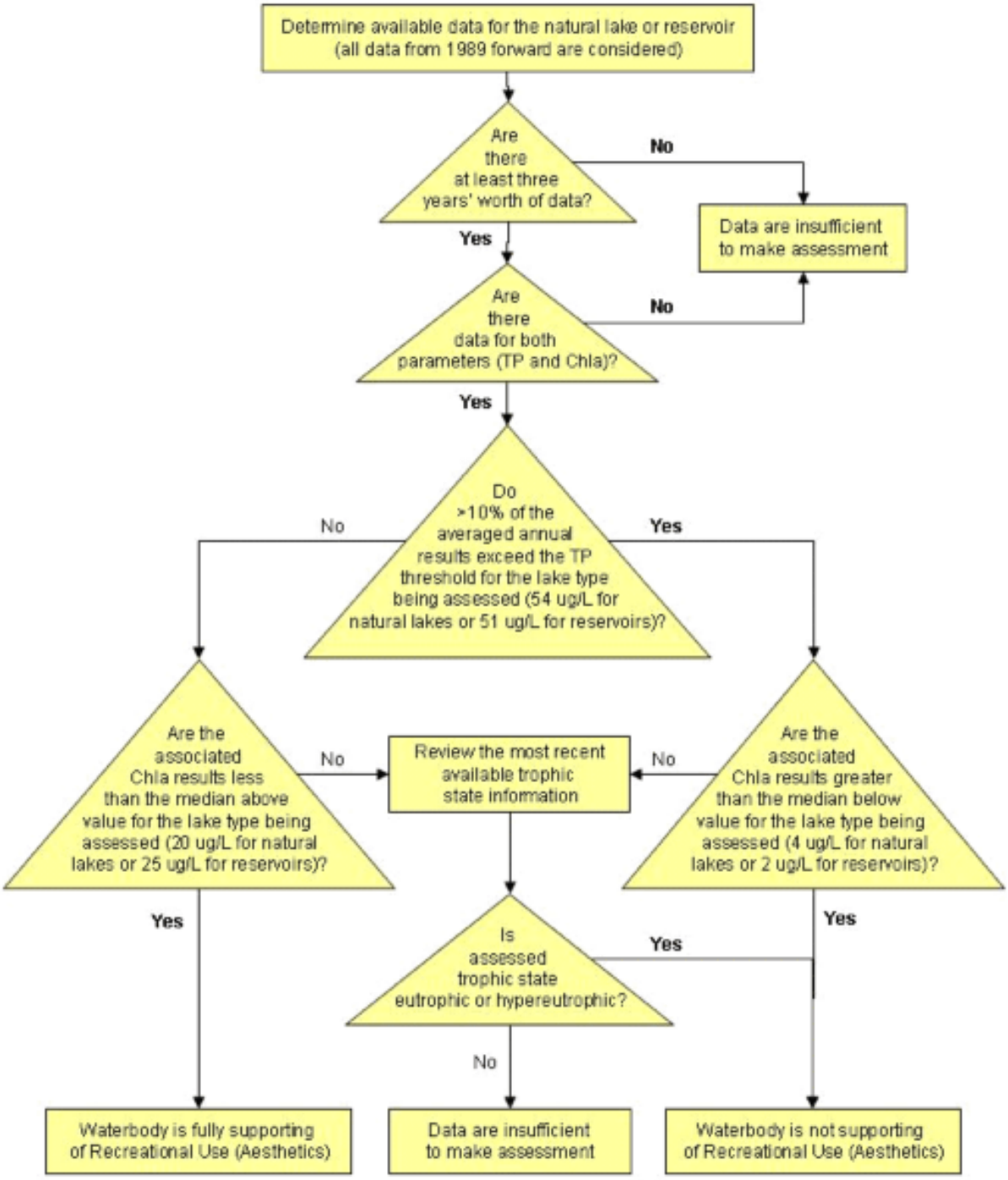

Figure 5: IDEM's assessment process for determining recreational use support for lakes within the context of aesthetics.

Given the robust, Indiana-specific dataset upon which the thresholds recommended in the LTI study were developed, IDEM believes they are appropriate for making designated use assessments and will likely provide the basis for rulemaking to establish nutrient criteria for Indiana's lakes in the future. When IDEM finalizes its nutrient criteria and incorporates them into the state's WQS, IDEM will review all lakes assessments made with the present methodology to determine their consistency with the revised WQS.

IDEM's CWA Section 314 Lakes Assessments

CWA Section 314 lakes assessments were based on the Indiana Trophic State (or eutrophication) Index, a modified version of the BonHomme Index developed for Indiana lakes in 1972. This multi-metric index combines chemical, physical, and biological data into one overall trophic score for each public lake and reservoir sampled (Table 7). Scores range from zero to 75. Lower values reflect lower concentrations of nutrients (Table 8). This information is useful in evaluating watershed impacts on lakes. Declining or extirpated cisco populations and the presence of exotic and potentially toxic blue-green algae species were also considered when evaluating lake water quality for aquatic life use. For drinking water reservoirs, taste and odor were also considered as potential indicators of other water quality problems within the waterbody.

Table 7: The Indiana Trophic State Index

Parameter	Range	Eutrophy Points
Total Phosphorus (mg/L)	<0.03	0
	0.03-0.039	1
	0.04-0.059	2
	0.06-0.199	3
	0.20-0.99	4
	≥1.0	5
Soluble Phosphorus (mg/L)	<0.03	0
	0.03-0.039	1
	0.04-0.059	2
	0.06-0.199	3
	0.2-0.99	4
	≥1.0	5
Organic Nitrogen (mg/L)	<0.5	0
	0.5-0.59	1
	0.6-0.89	2
	0.9-1.9	3
	≥2.0	4
Nitrate (mg/L)	<0.3	0
	0.3-0.39	1
	0.4-0.89	2
	0.9-1.9	3
	≥2.0	4
Ammonia (mg/L)	<0.3	0
	0.3-0.39	1
	0.4-0.59	2
	0.6-0.99	3
	≥1.0	4

Dissolved Oxygen (% saturation at a depth of five feet)	≤114	0
	115 to 119	1
	120 to 129	2
	130 to 149	3
	≥150	4
Dissolved Oxygen (% of measured water column with at least 0.1 ppm dissolved oxygen)	≤28	4
	29-49	3
	50-65	2
	66-75	1
	76-100	0
Light Penetration (depth in feet measured with a Secchi disk)	≤5	6
	>5	0
Light Transmission (% at a depth of three feet as measured with a photocell)	0-30	4
	31-50	3
	51-70	2
	≥71	0
Total Plankton (organisms/L as measured in a sample collected from a single vertical tow between the surface and the 1% light level)	<3,000	0
	3,000-6,000	1
	6,001-16,000	2
	16,001-26,000	3
	26,001-36,000	4
	36,001-60,000	5
	60,001-95,000	10
	95,001-150,000	15
	150,001-500,000	20
	>500,000	25
	Dominance of blue-green algae (≥ 50%)	10 additional points

Table 8: Indiana's lake classification in terms of trophic condition.

Trophic State		Indiana TSI Score
Increasing TSI scores indicate increasing eutrophication	Oligotrophic	≤15 TSI points
	Mesotrophic	16-31 TSI points
	Eutrophic	32-46 TSI points
	Hypereutrophic	≥47 TSI points
	Dystrophic	Lakes with little plant growth despite the presence of nutrients; usually due to high humic conditions

INDIANA'S ASSESSMENT METHODOLOGY FOR FISH CONSUMPTION

U.S. EPA "generally believes that fish and shellfish consumption advisories…based on segment specific information demonstrate impairment of CWA section 101(s) 'fishable' uses" and continues to require that IDEM make water quality assessments for fish consumption and place waters with fish consumption advisories on its 303(d) list of impaired waters (U.S. EPA, 2000a). However, Indiana's WQS (WQS) do not contain numeric criteria for the concentration of mercury or polychlorinated biphenyls (PCBs) in fish tissue. IDEM's past and present fish consumption use assessments are a translation of the narrative portion of Indiana's WQS, which states that surface waters "…shall be free from substances in concentrations that on the basis of available scientific data are believed to be sufficient to injure, be chronically toxic to, or be carcinogenic…to humans, animals, aquatic life or plants." (327 IAC 2-1-6 (a)(2)).

In the absence of numeric criteria for mercury and PCBs in fish tissue, Indiana's 305(b) assessment and 303(d) listing methodology relied primarily on the state's Fish Consumption Advisory (FCA) published by the Indiana State Department of Health (ISDH). The approach proved to be problematic for the following reasons:

- Concentrations for assigning FCA groupings, as well as other variables for calculating these concentrations, can change with new scientific information. The advisory groupings shown in the FCA do not include the contaminant concentrations associated with them making it very difficult to determine whether a previous assessment is still valid when such changes occur. Using fish tissue concentration data is more straightforward, making it easier to reevaluate previous assessments as new information becomes available.
- Indiana's FCA was never intended to be used to make designated use assessments under CWA Sections 305(b) and 303(d). There is nothing mandatory or regulatory about the advice itself. Rather, the FCA is intended to provide the public with important public health information. In contrast, the 303(d) list is a list of waterbodies that do not meet WQS, and for which a Total Maximum Daily Load (TMDL) is required. The groupings shown in the advisory are not designed to and do not translate into WQS. In the interest of achieving greater consistency with goals of CWA Sections 305(b) and 303(d), IDEM believes this change in its methodology for making water quality assessments for fish consumption is in order.

In 2007, IDEM revised its methods for determining *Fish Consumption* use support to address these and other issues associated with using FCAs for making CWA assessments.

IDEM's Assessment Criteria for Mercury and PCB Concentrations in Fish Tissue

Mercury

In 2001, U.S. EPA issued a revised human health-based water quality criterion for methylmercury (U.S. EPA 2001). The new criterion is unique among all U.S. EPA (Clean Water Act 304(a)) water quality criteria in that it identifies an acceptable mercury concentration in fish tissue rather than water. A fish tissue criterion is logical because it is fish that are the main source of methylmercury exposure to both humans and wildlife. Also, a tissue-based criterion eliminates the need for a bioaccumulation factor in the criterion calculation, which can be a significant source of uncertainty. The U.S. EPA criterion (U.S. EPA 2001) is 0.3 mg/kg methylmercury in fish muscle tissue. Since nearly 100 percent of the mercury in fish muscle is methylmercury, the criterion can reasonably be considered a total mercury criterion.

Polychlorinated Biphenyls (PCBs)

U.S. EPA has not issued a human health-based criterion for PCBs in fish tissue nor do Indiana's WQS contain a numeric concentration criterion for PCBs in the edible portion of fish tissue. However, Indiana has adopted human health WQS to protect the public from adverse impacts due to the following:

- Exposure through public drinking water supplies withdrawn from surface waters;
- Nondrinking water exposures such as consumption of fish caught in Indiana lakes, rivers, and streams.

Although human consumption of sport fish is not explicitly described in Indiana's WQS, criteria for fish consumption are included as part of the calculation of the human health criteria IDEM plans to propose in the future. The fish consumption values in the human health criteria calculation are intended to ensure that the levels of a carcinogenic chemical in fish are not at levels harmful to people who consume them.

Absent a U.S. EPA criterion derived specifically for fish tissue concentration of PCBs, using U.S. EPA's methodology for deriving ambient water quality criteria for the protection of human health (U.S. EPA 2006a) to calculate a concentration value for PCBs is a reasonable alternative that results in a criterion that is more readily applicable to Sections 305(b) and 303(d) water quality assessments than using FCA grouping levels.

IDEM's benchmark criterion for mercury and PCBs in fish tissue is shown in Table 9.

Table 9: WQS-based assessment thresholds for mercury and PCBs.

Mercury (Hg)		
Concentration in Fish Tissue	**Fully Supporting**	**Not Supporting**
	≤ 0.3 mg/kg	> 0.3 mg/kg
Polychlorinated Biphenyls (PCBs)		
Concentration in Fish Tissue	**Fully Supporting**	**Not Supporting**
	≤ 0.02 mg/kg	> 0.02 mg/kg

Relationship of IDEM's WQS-Based Criteria to the FCA

A fish consumption advisory is determined based on the quantity of a chemical in fish, such as milligrams of chemical per kilogram of the edible portion of fish tissue (mg/kg), which is commonly expressed as parts per million (ppm). WQS, on the other hand, are expressed as the quantity of the chemical in water, such as micrograms of a chemical per liter of water (ug/L). The exposure assumptions upon which the human health criteria are based can be used to calculate a maximum safe fish concentration. That fish concentration value can then be directly compared to the values used to issue fish consumption advisories to determine whether the advisory is less or more protective than the WQS.

The levels of fish tissue contaminants that trigger a FCA have little relation to the levels of fish tissue contaminants on which the WQS criteria are based. This discrepancy exists because different assumptions about fish consumption rates and body weight are made in calculating water quality criteria than in issuing FCA. FCAs are intended to provide for protection of human health over a lifetime of exposure, maximizing benefits of eating fish while minimizing the risk. The calculations used to determine if an FCA should be issued are based on contaminant concentration found in fish, which is treated as a constant while consumption rates are allowed to vary. Allowing for different consumption rates makes it possible to safely consume fish that have different levels of contamination. The recommended consumption rate is reduced as fish tissue concentrations increase. To determine a Group 2 advisory, the FCA uses a higher consumption rate (32 g/day) and a lower body mass (22 kg) than the WQS-based criteria calculation (CALM Appendix B), which results in a higher effective exposure in terms of contaminant concentration per unit body mass. These values for consumption and body mass differ because FCA is intended to advise at-risk populations (women who are pregnant or breastfeeding, women who plan to have children, and children less than 15 years of age) about how much fish they can safely eat.

In contrast, WQS criteria calculations start with an assumed level of fish consumption and derive a criterion for a safe level given the exposure. Because the consumption rate is held constant, the resulting criterion can be applied consistently to all waters. FCAs are expressed for a given waterbody in terms of certain species within certain size ranges, very few FCAs apply to all fish in a given waterbody, which limits their utility for water quality assessment purposes.

IDEM's assessment methodology for evaluating fish tissue data directly is applicable to all waters and uses the revised human health-based water quality criterion for methylmercury (U.S. EPA 2001) and a criterion for PCBs derived from U.S. EPA's (2000b) human health methodology.

While mindful of the differences in purpose and function of the FCA and the 303(d) list, IDEM's methodology maintains as much consistency as possible between the protocols ISDH uses to assess data for the FCA and the protocols IDEM uses to assess data for the determination of impairment. For PCBs, the WQS-based threshold is consistent with the one meal per week advice in the FCA, which is equivalent to a Group 2 advisory. However, the threshold for mercury is higher than that which would trigger a Group 2 advisory (Table 10). For mercury, given the existing exposure assumptions upon which the water quality criteria are based, issuance of a FCA does not necessarily indicate an exceedance of WQS.

Table 10: Fish tissue concentrations for levels of consumption advice established by ISDH for mercury and total PCBs and its correspondence to an impairment condition as determine by the WQS-criteria.

Mercury	Fish Tissue Concentration (mg/kg)				
	<0.05	<0.05 – 0.2	0.2 – 1.0	1.0 – 1.9	>1.9
FCA Groups	Group 1	Group 2	Group 3	Group 4	Group 5
Consumption Advice (FCA)	unlimited	1 meal/ week	1 meal/ month	1 meal/ 2 months	No consumption
PCBs	**Fish Tissue Concentration (mg/kg)**				
	<0.05	<0.05 – 0.2	0.2 – 1.0	1.0 – 1.9	>1.9
FCA Groups	Group 1	Group 2	Group 3	Group 4	Group 5
Consumption Advice (FCA)	unlimited	1 meal/ week	1 meal/ month	1 meal/ 2 months	No consumption

*Shaded cells indicate consumption advice that corresponds to nonsupport and an impaired condition using the WQS-based criteria.

IDEM's benchmark criteria do not reflect any determination by IDEM of what an appropriate fish consumption rate should be. The consumption rates expressed in Indiana's WQS for human health are 15.0 g/day for waters in the Great Lakes basin (327 IAC 2-1.5-14) and 6.5 g/day for downstate waters (327 IAC 2-1-8.6). However, the most recent consumption studies available suggest consumption rates in Indiana are much closer to the 17.5 g/day national consumption rate (Sheaffer *et al*., 1999; Williams *et al*., 2000).

For mercury, IDEM defaulted to the U.S. EPA water quality criterion for water quality criterion for mercury in fish tissue (U.S. EPA, 2001), which corresponds to one meal per month, or a Group 3 advisory.

For calculating the criterion for PCB in fish tissue, IDEM used the same consumption rate U.S. EPA used to calculate its criterion for mercury in fish tissue for the general population, which is 17.5 g/day national consumption rate. The use of a higher consumption rate in the PCB calculation is consistent with that used by U.S. EPA and results in a more protective criterion than applying the consumption rate expressed for either the Great Lakes basin or downstate waters. The same holds true for mercury. IDEM's decision to use U.S. EPA's criterion value for mercury in fish tissue was a policy decision based on the fact that U.S. EPA's criterion is more protective. Calculations for both criteria are provided at the end of this document in Appendix B of this methodology.

Assessment method using the WQS-based criteria

IDEM's assessment methodology for evaluating fish tissue data reflects a conservative approach intended to both identify waters in which the data indicate impairment for mercury or PCBs, or both and to provide for the protection of human health. Using this approach, all samples from a given sampling reach must have results below the benchmarks for mercury and PCBs in order to be assessed as fully supporting, and all waters with a sample result exceeding the benchmark for mercury or PCBs, or both are classified as impaired.

Table 11: Methods for determining fish consumption use support in Indiana waters.

Determining Use Support		
	Fully Supporting	**Not Supporting**
Mercury in Fish Tissue	Actual concentration values (including estimated values above the method detection limits) for all samples collected from sampling reach are ≤ 0.3 mg/kg	One or more actual concentration values (including estimated values above the method detection limits) for samples collected from sampling reach are > 0.3 mg/kg
PCBs in Fish Tissue	Actual concentration values (including estimated values above the method detection limits) for all samples collected from sampling reach are ≤ 0.02 mg/kg	One or more actual concentration values (including estimated values above the method detection limits) for samples collected from sampling reach are > 0.02 mg/kg

In order to ensure accuracy in Indiana's 303(d) list, it was necessary to reevaluate all of the data used in all previous assessments using the new methodology. In 2008, IDEM conducted a statewide reassessment of all IDEM fish tissue data. The data set reviewed for reassessment was comprised of results from sampling conducted from 1994-2005 and is IDEM's longest ranging and most complete fish tissue data set to date. IDEM emphasizes that in completing its statewide reassessment, no waterbody impairment previously identified on Indiana's 303(d) list was delisted due to the age of the data available for assessment.

The following describes in detail the steps in IDEM's assessment process for assessing fish consumption use support for Indiana waters, which are illustrated in Figure 6.

Step 1. Determine adequate data for assessment

U.S. EPA guidance suggests that, while all readily available data should be reviewed, 305(b) assessment decisions should be based on data five years old or less. Therefore, each year assessments are conducted using the most recent five years' worth of fish tissue data. For purposes of determining fish tissue contaminant concentrations for assessment, the following general rules were applied:

- In order to ensure the most representative data were used for assessment, only samples prepared from the edible portion of fish were utilized.
- One year of sampling was considered sufficient for assessment purposes.
- For waterbodies with data collected in multiple years, species size classes were determined for each year of sampling and treated as individual samples.
- Concentration values less than the analytical method detection limit were considered insufficient for assessment purposes due to the uncertainty associated with such results. It should be noted that for PCBs and mercury, values below the analytical method detection limits do not commonly occur because both contaminants are bioaccumulative in fish tissue.
- Estimated values that are lower than the required quantitation limit[4], which for PCBs is greater than 0.02 mg/kg, were considered valid for assessment purposes.
- Waterbodies were assessed as fully supporting only if all samples have actual quantitations (i.e., values above the method detection limits) and all were equal to or less than 0.02 mg/kg for PCBs and 0.3 mg/kg for mercury.

[4] The required quantitation limit depends on the specific contract laboratory conducting the analyses and methods used. All methods and their associated quantitation limits are specified in IDEM's Quality Assurance Project Plan for Indiana Surface Water Quality Monitoring and Total Maximum Daily Load (TMDL) Program (IDEM, 2004).

- One sample exceeding either criterion with an actual reported concentration was sufficient for the purposes of assessing impairment. This conservative approach is intended to provide greater protection of human health.

Step 2: Apply WQS-based concentration thresholds to determine use support

The WQS-based assessment thresholds shown in Table 12 were applied to all lakes and streams for which sufficient fish tissue data were available. IDEM's methods for applying these criteria are summarized in Table 9. All waters found to be not supporting due to either mercury or PCBs or both were categorized as impaired and placed in Category 5B of Indiana's 303(d) list.

Step 3: Determine the appropriate geographical extent to which the assessment applies

In some cases fish can be very mobile and difficult to attribute to a discrete portion of a lake or river reach. For 305(b)/303(d) assessments, all fish tissue data for a given lake or reservoir were aggregated into a lakewide assessment unless there was evidence that fish from certain parts of a lake are isolated and may have been exposed to different levels of contamination. In determining the appropriate geographical extent to which results can be confidently applied to rivers and streams, a number of factors were considered in a weight-of-evidence approach to the decision making process, including the following:

- The size and complexity of watershed relative to the amount of data available for decision-making and differences in stream orders within a given watershed;
- The spatial continuity of sampling results across watershed boundaries for a larger streams and rivers;
- Contaminant concentrations and information regarding known sources;
- The types of species sampled (bottom-feeder versus predator, considered in cases where the data were very limited);
- The relative amount and age of data (in cases where there were conflicting results from different sites along the same AU).

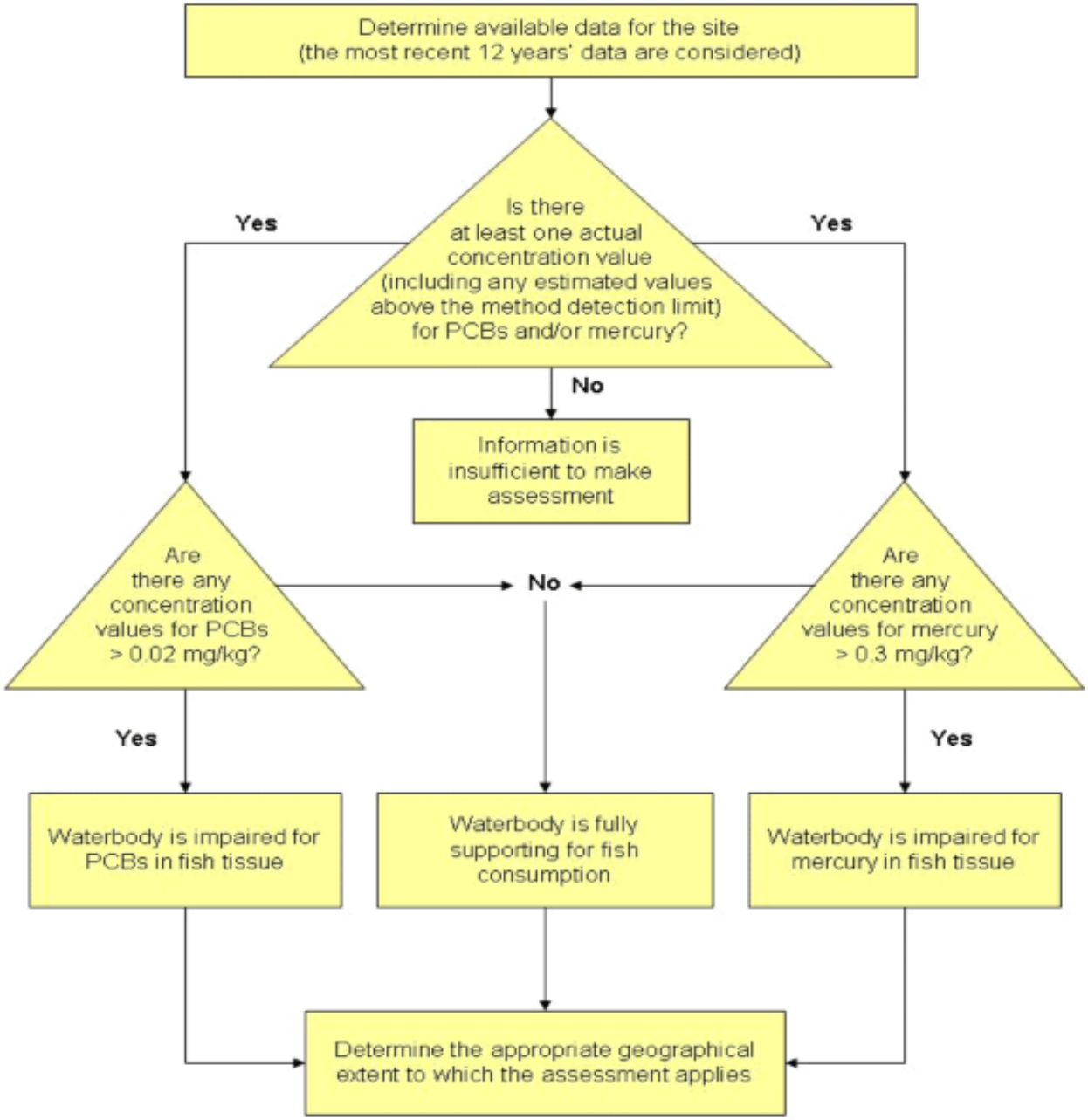

Figure 6: IDEM's assessment process for mercury or PCBs, or both in fish tissue.

Additional Advantages to Using a WQS-Based Approach for Fish Consumption Assessments

Presently, IDEM assesses for mercury and PCBs in fish tissue. Because IDEM's methodology for fish tissue assessments is based on human health criteria, it allows for the calculation of additional criteria for other potentially harmful substances (for example, dieldrin, DDT, chlordane, and other organochlorine pesticides) that might be found in fish tissue and can be used to identify waters in which fishable uses are impacted by such substances. IDEM has been collecting fish tissue data since the 1970s and has contaminant concentration information for a number of substances in addition to mercury and PCBs. However, because past assessments were based on the FCA, IDEM's ability to assess this information for 305(b)/303(d) purposes was limited to those constituents addressed in the advisory. In future 305(b)/303(d) cycles, IDEM expects to calculate criteria for the additional substances for which the agency has fish tissue data in order to more fully characterize the fishable uses in Indiana's waters and identify those waters that do not support fish consumption.

How to interpret impairments for fish consumption identified on Indiana's 303(d) List of Impaired Waters

IDEM emphasizes that the purpose of the 303(d) list is not to provide the public with a list of waters in which they should or should not swim, or from which they should or should not catch and eat fish. Section 303(d) of the CWA requires that states develop a list identifying impairments to water quality for which a TMDL is required. The 303(d) list is not and was never intended to be a public health advisory. IDEM continues to defer to the Indiana FCA on questions regarding the relative risks of consuming fish caught from Indiana waters and recommends that the public refer to the current FCA or contact the ISDH, or both with any specific questions or concerns in this respect. The current fish consumption advisory can be found online at: http://www.in.gov/isdh/dataandstats/fish/fish_adv_index.htm and contains more specific information than the 303(d) list does regarding the sizes and species of fish that can be safely consumed and how often.

Because IDEM uses the similar methods in determining unsafe levels of mercury and PCBs that ISDH uses in determining fish consumption advice, the concentrations of these contaminants used to determine impairment correspond closely to the meal frequency recommendations published in the FCA. However, it is important to emphasize that one cannot assume, because a particular waterbody does not appear on the 303(d) list for fish consumption that the fish in that waterbody are safe for consumption of more than one meal per week. Likewise, due to the statewide fish consumption advisory for carp, it should not be assumed that carp greater than 15" in length from waters assessed as fully supporting are safe for consumption of more than one meal per month for the general population, or at all by at-risk populations. *The 303(d) list is not intended to communicate health risk information.*

At present, adequate translators do not exist for applying concentrations of mercury or PCBs in fish tissue to concentrations in the water column. Toxicants may be present in fish at levels that have no ill effects on aquatic life but due to bioaccumulation may make them unsafe to eat. The concentrations shown in Table 10 apply only to fish tissue, not water. *Therefore, it also should not be assumed that if a waterbody is impaired for fish consumption that mercury or PCBs, or both are present in the water column in amounts harmful to human health.*

IDEM's fish consumption use assessments are required by U.S. EPA and are a translation of the narrative portion of Indiana's water quality standard, which states that surface waters "…shall be free from substances in concentrations that on the basis of available scientific data

are believed to be sufficient to injure, be chronically toxic to, or be carcinogenic…to humans, animals, aquatic life or plants." (327 IAC 2-1-6 (a)(2)). In addition to resolving the issues associated with using the FCA for assessments, IDEM believes this assessment methodology is consistent with this standard, achieves consistency with the decision making criteria used in developing the FCA, and is consistent with U.S. EPA 305(b) and 303(d) policy guidance.

AQUATIC LIFE USE ASSESSMENTS

Use Support Criteria for Biological Data

Biological assessments for streams are based on the sampling and evaluation of either the fish communities or benthic aquatic macroinvertebrate communities, or both. Indices of Biotic Integrity (IBI) for fish and macroinvertebrate IBI (mIBI) assessment scores, or both, were calculated and compared to regionally calibrated models. In evaluating fish communities, streams rating as "fair" or worse are classified as nonsupporting for aquatic life uses. For benthic aquatic macroinvertebrate communities, individual sites are compared to a statewide calibration at the lowest practical level of identification for Indiana. All sites at or above background for the calibration are considered to be supporting aquatic life uses. Those sites rated as moderately or severely impaired in the calibration are considered to be nonsupporting. Waters with identified impairments to one/more biological communities are considered not supporting aquatic life use. The biological thresholds Indiana uses to make use attainment decisions are shown in Table 12 to provide greater context for understanding the range of biological condition that is considered either fully supporting or impaired.

IDEM's aquatic life use assessments are never based solely on habitat evaluations. However, habitat evaluations are used as supporting information in conjunction with biological data to determine aquatic life use support. Such evaluations, which take into consideration a variety of habitat characteristics as well as stream size, help IDEM to determine the extent to which habitat conditions may be influencing the ability of biological communities to thrive. If habitat is determined to be driving a biological community impairment (IBC) and if no other pollutants that might be contributing the impairment have been identified, the IBC is not considered for inclusion on IDEM's 303(d) List of Impaired Waters (Category 5). In such cases, the waterbody is instead placed in Category 4C for the biological impairment.

Table 12: Biological thresholds used to determine aquatic life use support.

Biotic Index Score and Associated Assessment Decision	Integrity Class	Corresponding Integrity Class Score	Attributes
Macroinvertebrate community data collected with artificial samplers (used in assessments prior to 2010 cycle)			
mIBI ≥1.8 (artificial substrate sampler) indicates full support	Excellent	6.0-8.0	NA
	Good	4.0-5.9	NA
	Fair	1.8-3.9	NA
mIBI <1.8 (artificial substrate sampler) indicates impairment	Poor	1.0-1.7	NA
	Very Poor	0-0.9	NA
Macroinvertebrate community data collected using KICK methods (used in assessments prior to 2010 cycle)			
mIBI ≥2.2 (kick methods) indicates full support	Excellent	6.0-8.0	NA
	Good	4.0-5.9	NA
	Fair	2.2-3.9	NA
mIBI <2.2 (kick methods) indicates impairment	Poor	1.0-2.1	NA
	Very Poor	0-0.9	NA
Macroinvertebrate community data collected using multihabitat (MHAB) methods (used in assessments for 2010 cycle)			
mIBI ≥36 indicates full support	Excellent	53-60	Comparable to "least impacted" conditions, exceptional assemblage of species.
	Good	45-52	Decreased species richness (intolerant species in particular), sensitive species present.
	Fair	36-44	Intolerant and sensitive species absent, skewed trophic structure.
mIBI <36 indicates impairment	Poor	23-35	Many expected species absent or rare, tolerant species dominant.
	Very Poor	12-22	Few species and individuals present, tolerant species dominant
	No Organisms	<12	No macroinvertebrates captured during sampling.
Fish community data			
IBI ≥36 indicates full support	Excellent	53-60	Comparable to "least impacted" conditions, exceptional assemblage of species.
	Good	45-52	Decreased species richness (intolerant species in particular), sensitive species present.
	Fair	36-44	Intolerant and sensitive species absent, skewed trophic structure.

Biotic Index Score and Associated Assessment Decision	Integrity Class	Corresponding Integrity Class Score	Attributes
IBI <36 indicates impairment	Poor	23-35	Top carnivores and many expected species absent or rare, omnivores and tolerant species dominant.
	Very Poor	12-22	Few species and individuals present, tolerant species dominant, diseased fish frequent.
	No Organisms	<12	No fish captured during sampling.

Revisions to IDEM's Use Support Criteria for Biological Data

IDEM's use support criteria for fish community and macroinvertebrate community data have undergone significant changes since they were first adopted in 1996. Table 13 summarizes the evolution of IDEM's criteria for making assessments with biological data. The criteria developed for the 2004 305(b)/303(d) assessment and listing cycle are calibrated to reference conditions in Indiana and remain in effect today. However, with these changes and each change prior to that time, resulting criteria were applied only to the basins being assessed at the time. For the 2008 cycle, IDEM completed its review of all aquatic life use support assessments made prior to 2002 to identify any waterbodies that may now be considered fully supporting.

For the 2010 cycle, IDEM revised its assessment methods for evaluating macroinvertebrate data. The statewide mIBI was developed and calibrated using riffle/run samples collected throughout the state from 1990-1994. The riffle/run method was subsequently used by the Office of Water Quality from 1996 to 2003 to collect samples at some of the same sites sampled for the original calibration of the index randomly selected for follow-up sampling. Beginning in 1998, samples were also collected at probabilistic sites chosen for the Watershed Monitoring Program where a suitable riffle/run habitat was present. Unfortunately, less than half of the probabilistic sites sampled during this time had riffle/run type habitats within the allowed distance, which reduced the effectiveness of the riffle/run method as a monitoring tool. This necessitated the need to develop a macroinvertebrate sampling method which could be used at all probabilistic sites, regardless of habitat.

The new multi-habitat method (MHAB) differs primarily from the riffle/run method in that it samples all habitats available at a stream site using a D-frame net instead of the kick screen used in the riffle/run method. In 2004, 62 sites (a subset selected from all sites previously sampled with the riffle/run method between 1990 and 2003), were re-sampled with the new MHAB method. The idea was to develop an index calibrated, not on the best possible reference conditions, but on a normal distribution of stream conditions based on mIBI scores obtained at previously sampled sites. It was later determined that this was too few samples to develop an efficient statewide index; these samples were combined with probabilistic samples collected in 2005, 2006 and 2007 (a total of 247 samples) to develop the index currently in use.

Twelve metrics were chosen from a pool of more than 100 possible metrics in the development of the new mIBI. These 12 metrics provided the best correlation to the data and describe a diversity of features that characterize the quality of a stream or river. The scores for each individual metric are totaled and can range from 12 to 60. As with the fish community IBI,

mIBI scores less than 36 are considered non-supporting of aquatic life use while those equal to or greater than 36 are supporting of aquatic life use.

IDEM incorporated the mHAB methods into it monitoring programs in 2004 and began using the mIBI scores derived with the mHab methods beginning with the 2010-cycle assessments of aquatic life use support. At this time, IDEM is considering whether a reevaluation of waters previously assessed using the original mIBI is now in order. However, due to the differences in sampling methods used to obtain the data for the original mIBI and the new index now in place, such a reassessment may not be necessary or appropriate.

Table 13: Evolution of the criteria used in making aquatic life use assessments with biological data.

Cycle	Criteria Development and Changes
1998	IDEM used Karr's 1986 Index of Biotic Integrity (IBI) Classification and Attributes Table to establish criteria to apply to fish community (IBI) data for use support assessments: • IBI ≥ 44 = Fully supporting (Excellent/Good) • IBI < 44 and ≥ 22 = Partially supporting (Fair/Poor) • IBI < 22 = Not supporting (Very Poor/No Fish) IDEM's criteria for macroinvertebrate community (mIBI) data collected using kick methods: • mIBI ≥ 4 = Fully supporting • mIBI < 4 and ≥ 2 = Partially supporting • mIBI < 2 = Not supporting
2000	IDEM reviewed fish community data from 1990-1995 (n=831) to determine new, more accurate limits reflective of Indiana fish communities by subtracting ½ standard deviation from the statewide mean to calculate the following criteria: • IBI > 34 = Fully supporting • IBI < 34 and > 32 = Partially supporting • IBI < 32 = Not supporting Criteria for macroinvertebrate community data were unchanged.
2002	Based on IDEM's adoption of U.S. EPA's integrated reporting format, the category for partially supporting was eliminated for both fish community data and macroinvertebrate community data: • IBI ≥ 32 = Fully supporting • IBI < 32 = Not supporting Criteria for macroinvertebrate community data were unchanged.
2004 to 2008	IDEM completes its first five-year basin monitoring rotation. After reviewing the narrative biological criteria [327 IAC 2-1-3(2)] and water quality standard definition [327 IAC 2-1-9(49)] of a well balanced aquatic community, IDEM determined that IBI values previously considered partially supporting are reflective of poorer conditions and should be classified as not supporting. The resulting criteria are now applied to all basins in Indiana: • IBI ≥ 36 = Fully supporting • IBI < 36 = Not supporting With a more robust set of macroinvertebrate community data, IDEM was also able to calibrate its criteria for this type of data, developing specific criteria applicable to all basins in the state. For samples collected with an artificial substrate sampler: • mIBI ≥ 1.8 = Fully supporting • mIBI < 1.8 = Not supporting For samples collected using kick methods: • mIBI ≥ 2.2 = Fully supporting • mIBI < 2.2 = Not supporting
2010	Criteria for fish community data remain unchanged. IDEM developed a new mIBI using mHAB sampling methods that accounts for all habitat types available at a given site and which is applicable in all basins in the state. All samples are collected using a D-frame net, and mIBI scores range from 12-60: • mIBI ≥ 36 = Fully supporting • mIBI < 36 = Not supporting

CONSOLIDATED LISTING METHODOLOGY

For the development of the 2010 Draft 303(d) List of Impaired Waters, IDEM has followed, to the degree possible, the 305(b) and 303(d) reporting methods outlined in the U.S. EPA's *Guidance for 2006 Assessment, Listing and Reporting Requirements Pursuant to Sections 303(d), 305(b) and 314 of the Clean Water Act* (U.S. EPA, 2005) and the additional guidance provided in the U.S. EPA memorandums *Information Concerning 2010 Clean Water Act Sections 303(d), 305(b), and 314 Integrated Reporting and Listing Decisions* (U.S. EPA, 2009). The 303(d) list was developed using IDEM's 305(b) Assessment Database (ADB). Interpretation of the data and listing decisions take into account IDEM's assessment methodologies, U.S. EPA's guidance.

Waterbody AU were classified as monitored if surface water quality data used for assessments were not more than five years old or were still considered representative of current conditions. Data from a given monitoring site are considered representative of the waterbody for that distance upstream and downstream in which there are no significant influences to the waterbody that might cause a change in water quality. Using this same rationale, data may also be extrapolated to some distance into tributaries upstream of a given sampling location. Waterbody AU with monitoring site(s) upstream and downstream and those for which reliable assessments can be made based on extrapolation of representative data are classified as monitored. Only monitored waterbodies are considered for 303(d) listing purposes. Any waters identified as "Not Supporting" of one or more designated uses in accordance with the criteria described in previous sections of this methodology are placed on Indiana's 303(d) List of Impaired Waters.

Interpretation of the data through the 305(b) assessment process and the subsequent 303(d) listing decisions are based in large part on U.S. EPA guidance. U.S. EPA's guidance calls for a comprehensive listing of all monitored or assessed waterbodies in the state. Prior to 2006, U.S. EPA required that states place each waterbody into only one category. U.S. EPA now encourages states to place waterbody AU in additional categories as appropriate in order to more clearly illustrate where progress has been made in TMDL development and other restoration efforts. Given this, IDEM places each waterbody into one of five categories of the Consolidated List depending on the degree to which it supports the designated beneficial use in question. Therefore, because IDEM makes use support assessments for three to four of the beneficial uses designated for each waterbody, a single waterbody may appear in one or more categories of the Consolidated List for different uses.

LISTING OF WATERBODY IMPAIRMENTS BY CATEGORY

Category 1 **Attaining the water quality standard for all designated uses and no use is threatened.** Waters should be listed in this category if there are data and information that meet the requirements of the state's assessment and listing methodology and support a determination that all WQS are attained and no designated use is threatened.

Category 2 **Attaining some of the designated uses; no use is threatened; and insufficient or no data and information are available to determine if the remaining uses are attained or threatened.** Waters should be listed in this category if there are data and information that meet the requirements of the state's assessment and listing methodology to support a determination that some, but not all, designated uses are attained and none are threatened.

Category 3 **Insufficient data and information to determine if any designated use is attained.** Little or no information is available with which to make an assessment.

Waters should be listed in this category where the data or information to support an attainment determination for any designated use are not available or are not consistent with the requirements of the state's assessment and listing methodology. States should schedule monitoring on a priority basis to obtain data and information necessary to classify these waters as Category 1, Category 2, Category 4, or Category 5.

Category 4 Impaired or threatened for one or more designated uses but does not require the development of a TMDL.

A. A TMDL has been completed that results in attainment of all applicable WQS, and has been approved by U.S. EPA. Monitoring should be scheduled for these waters to verify that the WQS are met when the water quality management actions needed to achieve all TMDLs are implemented.
B. Other pollution control requirements are reasonably expected to result in the attainment of the WQS a reasonable period of time. Consistent with the regulation under 130.7(b)(i),(ii), and (iii), waters should be listed in this subcategory where other pollution control requirements required by local, state, or federal authority are stringent enough to achieve any water quality standard (WQS) applicable to such waters. Monitoring should be scheduled for these waters to verify that the WQS are attained as expected.
C. Impairment is not caused by a pollutant. Waters should be listed in this subcategory if the impairment is not caused by a pollutant but is attributed to other types of pollution for which a total maximum daily load cannot be calculated.

Category 5 The water quality standard is not attained. Waters may be listed in both 5A and 5B depending on the parameters causing the impairment.

A. The waters are impaired or threatened for one or more designated uses by a pollutant(s) and require a TMDL. This category constitutes the Section 303(d) list of waters impaired or threatened by a pollutant(s) for which one or more TMDL(s) are needed. Waters should be listed in this category if it is determined in accordance with the state's assessment and listing methodology that a pollutant has caused, is suspected of causing, or is projected to cause impairment. Where more than one pollutant is associated with the impairment of a single AU, the AU will remain in Category 5 until TMDLs for all pollutants have been completed and approved by U.S. EPA.
B. The waterbody AU are impaired due to the presence of mercury or PCBs, or both in the edible tissue of fish collected from them at levels exceeding Indiana's human health criteria for these contaminants. This category also composes a portion of the Section 303(d) list of impaired waters, but the state believes that a conventional TMDL is not the appropriate approach. The state will continue to work with the general public and U.S. EPA on actual steps needed ultimately to address these impairments.

Because each situation is unique, resources, and data sets are sometimes limited, the 303(d) listing process may at times require IDEM staff to apply rational professional discretion. Any waterbody AU assessed differently than indicated in the water quality assessment methodology outlined above will be accompanied by written justification, so that stakeholders will understand how each decision was made.

The current 303(d) list includes impairments identified on previous 303(d) lists, which still require TMDL development. For an AU to be listed, it must have been assessed using representative data, and the data must support listing. Any data, both internal or from outside sources, that is used for listing decisions must meet IDEM's quality assurance and quality control (QAQC) requirements as outlined in IDEM's surface water quality monitoring Quality Assurance Project Plan.

DELISTING OF IMPAIRMENTS

The U.S. EPA's new guidance does not change existing rules for listing and delisting. The existing regulations require states, at the request of the U.S. EPA's Regional Administrator, to demonstrate good cause for not including impairments on the 303(d) list that were included on previous 303(d) lists (pursuant to 40 CFR 130.7(b)(6)(iv)). In general IDEM will only consider delisting an AU if one of the following is true:

- New data indicate that WQS are now being met for the AU under consideration. This would typically occur during IDEM's scheduled assessments when reviewing data collected through our 5-year basin rotation.
- The assessment or listing methodology, or both has changed, and the AU under consideration would not be considered impaired under the new methodology.
- An error is discovered in the sampling, testing, or reporting of data that led to an inappropriate listing. IDEM will review previous assessments and 303(d) listings when there is there is reason to believe that the original assessment was not valid. Reassessment (review of previous assessment or 303(d) listing decisions) typically occurs as a result of ongoing QA/QC of IDEM's Assessment Database (ADB) or through inquiry by IDEM staff or external parties. Under these circumstances, the 305(b)/303(d) coordinator works with the IDEM staff initiating the question or receiving it from the external party to gather the necessary information and consult with other staff as needed to resolve the question. During reassessment, several types of information are considered, including data quality issues, past assessment methodologies, land use data, historical information from the public, etc. Regardless of the situation, no assessment is dismissed as invalid based solely on the age of the data.
- If it is determined that another program, besides the TMDL program, is better suited to address the water quality problem, or the problem is determined not to be caused by a pollutant (see Categories 4B[5] and 4C above).
- A TMDL has been completed, and the waterbody AU is expected to meet WQS after implementation of the TMDL (see Category 4A above).

[5] A decision to list a water in Category 4B using §130.7(b)(1)(i) must be supported by the issuance of technology-based effluent limitations required by Sections 301(b), 306, 307 or other sections of the CWA. A decision to list in Category 4B using §130.7(b)(1)(ii) must be supported by the issuance of more stringent effluent limitations required by federal, state or local authority. EPA expects that the state will provide a rationale for why they believe that these effluent limits will achieve WQS within a reasonable period of time. Placement of waters in Category 4B based on §130.7(b)(iii) must be supported by the existence of "other pollution control requirements (for example, best management practices) required by local, state, or federal authority" that are stringent enough to implement WQS. EPA expects that the state will demonstrate that these control requirements will achieve WQS within a reasonable period of time.

TMDL DEVELOPMENT AND PRIORITIZATON FOR OHIO RIVER IMPAIRMENTS

Because the Ohio River is a boundary between states and US EPA Regions, the development of and TMDL for the river will involve more than one state. To date, no TMDLs have been completed for the reaches of the Ohio River that border Indiana. However, ORSANCO is working with Ohio, West Virginia, Kentucky, Illinois, and Indiana (IDEM) to assist U.S. EPA Region 5 complete a bacteria TMDL for the entire river.

TMDL DEVELOPMENT AND PRIORITIZATION FOR ALL OTHER INDIANA WATERS

IDEM prioritizes impaired waters for TMDL development in order to meet its TMDL goals. IDEM's basin-rotation water quality monitoring schedule continues to be a factor in determining where TMDL development will occur to the extent that it provides data for use in the TMDL. For example, if IDEM is monitoring in a given basin in one year, the data collected will usually be available the following year for incorporation into a TMDL. To take advantage of all available resources for TMDL development, the following additional factors are considered when determining when impairments on the 303(d) list (Category 5) will be scheduled for TMDL development:

- The quantity and age of available data – AU for which the most current and robust data available will receive greater priority than AU for which data are scarce or nonexistent.
- The nature of impairment – The three leading causes of impairment to Indiana's waters are impairments due to the presence of mercury or PCBs, or both in fish tissue, *E. coli*, and impaired biotic communities (IBC). To date, states have received little guidance from U.S. EPA regarding how to develop a TMDL to restore a waterbody with elevated levels of mercury or PCBs, or both in fish tissue. IDEM has placed all fish tissue impairments in a separate category of the list (5B) because it does not believe that, at this point in time, a conventional TMDL is the appropriate approach for addressing these impairments. Until adequate guidance is available, IDEM believes it to be more prudent to focus its limited resources on developing TMDLs on impairments for which appropriate methods have been established.
- Other activities occurring in the watershed which may improve water quality if given sufficient time – TMDL development for impairments to waterbody AU where other interested parties, such as local watershed groups, may be working to alleviate the water quality problem may be delayed to give these other actions time to have a positive impact on the waterbody. If WQS still are not met, then the TMDL process will be initiated.

In keeping with the need to make the best possible use of limited resources, IDEM's primary focus in the short term is on *E. coli*. IDEM has established an effective method for developing *E. coli* TMDLs and will continue to use this method to address the second leading cause of impairment to Indiana's surface waters. IBC, which is the third leading cause of impairment of surface waters is more difficult to address because IBC are actually a symptom of other unidentified stressors in the environment, which may include a combination of pollution, for which no TMDL would be required, and one or more pollutants. IDEM continues to explore different methods of source identification through its second-year studies program and has plans to complete additional TMDLs over the next two years for a number of IBCs and other impairments, including nutrients, sulfates, total dissolved solids, dissolved oxygen, pH, nickel, zinc, and copper.

Waterbodies on the 303(d) list are scheduled to complete the TMDL development process within 15 years. Since the CWA does not clearly define the timeline for TMDL development, U.S. EPA, in response to the Federal Advisory Committee Act (FACA) Committee's recommendations, issued

guidance for states to develop expeditious schedules of not more than eight to 15 years. 40 CFR section 130.7 also dictates that the 303(d) list specifically include the identification of waters targeted for TMDL development in the next two years. This list was submitted to U.S. EPA with Indiana's finalized 303(d) List of Impaired Waters in October, 2010.

REFERENCES CITED

Barbour, M.T., J. Gerritsen, B.D. Snyder, and J.B. Stribling. 1999. *Rapid Bioassessment Protocols for Use in Streams and Wadeable Rivers: Periphyton, Benthic Macroinvertebrates and Fish, Second Edition*. EPA 841-B-99-002. U.S. Environmental Protection Agency; Office of Water; Washington, D.C.

Indiana Administrative Code (IAC): http://www.in.gov/legislative/iac/title327.html

Indiana Department of Environmental Management (IDEM). 1992. *Biological Studies Section Standard Operating Procedures.* Office of Water Management, Assessment Branch, Biological Studies Section. Indianapolis, IN.

Indiana Department of Environmental Management (IDEM). 2004. *Quality Assurance Project Plan for Indiana Surface Water Quality Monitoring and Total Maximum Daily Load (TMDL) Program*. Office of Water Management, Assessment Branch, Environmental Toxicology and Chemistry Section. Indianapolis, IN.

Indiana Department of Environmental Management (IDEM). 2005. *Indiana Water Quality Monitoring Strategy (draft).* Office of Water Management, Assessment Branch. Indianapolis, IN. B-001-OWQ-A-00-06-0-R3.

Indiana Department of Environmental Management (IDEM). 2005. *Indiana Water Quality Monitoring Strategy (draft).* Office of Water Management, Assessment Branch. Indianapolis, IN. B-001-OWQ-A-00-06-0-R3.

Karr, J.R.; K.D. Fausch; P.L. Angermeier; P.R. Yant; and I.J. Schlosser 1986. *Assessing Biological Integrity in Running Waters: A method and its rationale.* Special publication 5. Illinois Natural History Survey, Champaign, IL.

LTI. 2007. *Spatial Data Analysis for Developing Lake Nutrient Standards: Draft Report to Indiana Department of Environmental Management*. Ann Arbor, Michigan: LTI Incorporated.

Sheaffer, A.L., O'Leary, J.T., Williams, R.L. and Mason, D.M. 1999. *Consumption of Indiana sport caught fish: Mail survey of resident license holders.* Purdue University: West Lafayette, Indiana. Technical Report 99-D-HDFW-1.

Omernik, J.M. and A.L. Gallant. 1988. *Ecoregions of the Upper Midwest States*. Environmental Research Laboratory. Corvallis, Oregon. EPA-600-3-88-037.

Ohio River Valley Sanitation Commission. 2006. *Ohio River Valley Sanitation Commission Pollution Control Standards for discharges to the Ohio River, 2006 Revision*. Cincinnatti, Ohio: Ohio River Valley Sanitation Commission.

Plafkin, J.L., M.T. Barbour, K.D. Porter, S.K. Gross, and R.M. Hughes. 1989. *Rapid bioassessment protocols for use in streams and rivers: Benthic macroinvertebrates and fish.* U.S. Environmental Protection Agency, Office of Water Regulations and Standards, Washington, D.C. EPA 440-4-89-001.

Soranno, P. A. and K. Spence Chervuli, *et al*. Michigan State University, Department of Fisheries and Wildlife. Personal communication to LTI Inc.

U. S. Environmental Protection Agency. 1986. *Ambient Water Quality Criteria for Bacteria.* Washington, D.C.: U. S. Environmental Protection Agency. EPA440/5-84-002.

U. S. Environmental Protection Agency. 1997a. *Guidelines for Preparation of the State Water Quality Assessments (305[b] Reports) and Electronic Updates: Report Contents.* Washington, D.C.: U. S. Environmental Protection Agency. EPA-841-B-97-002A.

U. S. Environmental Protection Agency. 1997b. *Guidelines for Preparation of the State Water Quality Assessments (305[b] Reports) and Electronic Updates: Supplement.* Washington, D.C.: U. S. Environmental Protection Agency. EPA-841-B-97-002B.

U.S. Environmental Protection Agency. 2000a. Office of Water Memorandum: *Guidance to Promote Consistency in the Use of Fish and Shellfish Tissue Data by States, Territories, Authorized Tribes and EPA Regional Offices in Clean Water Act Section 303(d) Decision-making.* Office of Water. WQSP-00-03.

U.S. Environmental Protection Agency. 2000b. *Methodology for Deriving Ambient Water Quality Criteria for the Protection of Human Health.* Office of Water. EPA-822-B-00-004.

U.S. Environmental Protection Agency. 2000c. *Nutrient Criteria Technical Guidance Manual: Lakes and Reservoirs, First Edition.* Office of Water. EPA-822-B00-001.

U.S. Environmental Protection Agency. 2001. *Water Quality Criterion for the Protection of Human Health: Methylmercury.* Office of Water. EPA-823-R-01-001.

U. S. Environmental Protection Agency. 2001. *2002 Integrated Water Quality Monitoring and Assessment Report Guidance*. November 19, 2001 Memorandum from U.S.EPA Office of Wetlands, Oceans and Watershed to U.S. EPA Regional Water Management Directors, Regional Science and Technology Directors, and State, Territory and Authorized Tribal Water Quality Program Directors.

U. S. Environmental Protection Agency. 2005. *Guidance for 2006 Assessment, Listing and Reporting Requirements Pursuant to Sections 303(d), 305(b) and 314 of the Clean Water Act: Public Review Draft.* Washington, D.C.: U.S. Environmental Protection Agency.

U. S. Environmental Protection Agency. 2006. *Memorandum to Regions 1-10 Water Division Directors Regarding Information Concerning 2008 Clean Water Act Sections 303(d), 305(b), and 314 Integrated Reporting and Listing Decisions.* Washington, D.C.: U.S. Environmental Protection Agency.

U. S. Environmental Protection Agency. 2009. *Memorandum to Regions 1-10 Water Division Directors Regarding Information Concerning 2010 Clean Water Act Sections 303(d), 305(b), and 314 Integrated Reporting and Listing Decisions.* Washington, D.C.: U.S. Environmental Protection Agency.

Williams, R. L., O'Leary, J.T., Sheaffer, A.L., and Mason, D.M. 2000. *An Examination of Fish Consumption by Indiana Recreational Anglers: An On-site Survey*. Purdue University: West Lafayette, Indiana. Technical Report 99-D-HDFW-2.

CONTACT INFORMATION

Andrew Pelloso
Chief – NPS/TMDLs
Indiana Department of Environmental Management
100 North Senate Avenue
MC65-42 WQS IGCN 1255
Indianapolis, IN 46204-2251
(317) 233-2481; or toll free (800) 451-6027
apelloso@idem.in.gov

Jody Arthur
Integrated Report Coordinator
NPS/TMDLs
Indiana Department of Environmental Management
100 North Senate Avenue
MC65-42 WQS IGCN 1255
Indianapolis, IN 46204-2251
(317) 234-1424; or toll free (800) 451-6027
jarthur@idem.in.gov

APPENDIX A: COMPARISONS OF WATER QUALITY CRITERIA CONTAINED IN INDIANA'S WATER QUALITY STANDARDS AND ORSANCO'S POLLUTION CONTROL STANDARDS AND OTHER CRITERIA FOR MAKING DESIGNATED USE ASSESSMENTS OF THE OHIO RIVER.

Table A-1: Comparison of criteria used to determine recreational use support.

Indicator	Type of Criterion	ORSANCO's RECR Criterion	Indiana's RECR Criterion	Most Stringent Criterion[1]
E. coli	Geometric Mean	Applicable May-October (Recreational Season); May not exceed 130 cfu/100 mL based on no less than five samples per month	Applicable April-October (Recreational Season); May not exceed 125 cfu/100 mL based on no less than five equally spaced samples over a 30-day period. Must apply the single sample maximum criteria if five equally spaced samples are not available for the calculation of a geometric mean.	Indiana
E. coli	Single Sample Maximum	Applicable May-October (Recreational Season); May not exceed 240 cfu/100 mL in any sample	Applicable April-October (Recreational Season); May not exceed 235 cfu/100 mL in any one sample in a thirty day period **EXCEPT** in cases where there are at least ten samples at a given site, up to 10% may exceed the single sample maximum **IF** *E. coli* exceedances are incidental and attributable solely to *E.coli* resulting fom the discharge of treated wastewater from a wastewater treatment plan as defined in Indiana Code **AND** the geometric mean criteria are met.	Indiana

[1]Although Indiana's *E. coli* numeric criteria are slightly more stringent than ORSANCO's, unlike Indiana's WQS, ORSANCO's criteria do not allow exceptions. ORSANCO's assessment methodology also incorporates analysis of single sample results, which provides a more robust assessment than Indiana's combined criteria and assessment methodology can. Indiana therefore defers to ORSANCO's assessments of recreational use support for the Ohio River. ORSANCO conducts bacterial sampling from May to October, which is one month shorter than the recreational season defined in Indiana's WQS. Given this, data are not available for Indiana's full recreational season.

Table A-2: Comparison of criteria used to determine fish consumption use support.

Indicator	Type/Source of Criterion	ORSANCO Criterion	Indiana Criterion	Most Stringent Criterion
Methylmercury in Fish Tissue (ug/L)	Human Health Criterion for Methylmercury (U.S. EPA, 2001)	0.3	0.3	Equally Stringent
Total Mercury in Water (ug/L)	Aquatic Life CAC (4-day average) Outside the Mixing Zone (Indiana); Not to exceed (ORSANCO)	0.012	0.012	Equally Stringent
Dioxin (2, 3, 7, 8-TCDD) in Water (ug/L)	CCC Human Health (30-day average) Outside the Mixing Zone (Indiana); CWA Section 304(a) Human Health Criterion for Priority Pollutants (ORSANCO)	0.000000005	0.0000001	ORSANCO
Polychlorinated Biphenyls (PCBs) in Water (ug/L)[1]	CCC Human Health (30-day average) Outside the Mixing Zone (Indiana)/Aquatic Life CAC (4-day average) Outside the Mixing Zone; CWA Section 304(a) Human Health Criterion for Priority Pollutants (ORSANCO)	0.000064[2]	0.00079	ORSANCO

[1] Indiana has two criteria for PCBs which could be used to make fish consumption use assessments because they both address different ways of preventing exposure through consumption of fish, one by preventing bioaccumulation of the contaminant in the fish and the other to protect against exposure through the consumption of contaminated fish. The criterion shown in the table is the CCC Human Health criterion for waters outside the mixing zone. Human health criteria are calculated for and intended to protect from exposure through public drinking water supplies withdrawn from surface waters and nondrinking water exposures such as consumption of fish. Therefore, the human health criteria (both ORSANCO's and Indiana's are appropriate for use in fish consumption assessments. The Aquatic Life CAC of 0.014 ug/L for PCBs could be used in a similar manner as the Aquatic Life CAC for total mercury to prevent bioaccumulation of PCBs in fish. However, the Human Health CCC for PCBs is far more protective and is used instead to make fishable use assessments for the Ohio River. The opposite is true for total mercury, which is why the Aquatic Life CAC of 0.012 ug/L is used instead of the Human Health CCC of 0.15 ug/L.

[2] This criterion applies to total PCBs (e.g. the sum of all congener or all isomer or homolog or Arochlor analyses).

Table A-3: Comparison of metals criteria used to determine aquatic life use support.

Metal	Fraction	Acute or Chronic	ORSANCO's Criterion Concentration (ug/L)	ORSANCO's Dissolved Criterion Conversion Factors	Indiana's Criterion Concentration (ug/L)	Indiana's Dissolved Criterion Conversion Factors	Most Stringent Criterion
Cyanide[1]	Free	Chronic	5.2	NA	5.2	NA	Equally stringent
Mercury[1]	Dissolved (ORSANCO); Total Recoverable (Indiana)	Chronic	0.91	0.85 (dissolved)	0.012 (total recoverable)	NA	Indiana
Arsenic[1]	Dissolved[2]	Chronic	150	1	-190	1	ORSANCO
Cadmium	Dissolved[2]	Chronic	$e^{(0.7409(\ln \text{hardness})-4.719)}$	1.101672 - [ln(hardness) * 0.041838]	$e^{(0.7852[\ln (\text{hardness})]-3.490)}$	1.101672 - [(ln(hardness) (0.041838)]	ORSANCO
Chromium III	Dissolved[2]	Chronic	$e^{(0.819(\ln \text{hardness})+0.6848)}$	0.86	$e^{(0.8190[\ln (\text{hardness})]+1.561)}$	0.86	ORSANCO
Copper	Dissolved[2]	Chronic	$e^{(0.8545(\ln \text{hardness})-1.702)}$	0.962	$e^{(0.8545[\ln (\text{hardness})]-1.465)}$	0.96	ORSANCO
Lead	Dissolved[2]	Chronic	$e^{(1.273(\ln \text{hardness})-4.705)}$	1.46203 - [ln(hardness) * 0.145712]	$e^{(1.273[\ln (\text{hardness})]-4.705)}$	1.46203 – [(ln hardness) (0.145712)]	Equally stringent
Nickel	Dissolved[2]	Chronic	$e^{(0.846(\ln \text{hardness})+0.0584)}$	0.997	$e^{(0.846[\ln (\text{hardness})]+1.1645)}$	0.997	ORSANCO
Zinc	Dissolved[2]	Chronic	$e^{(0.8473(\ln \text{hardness})+0.884)}$	0.986	$e^{(0.8473[\ln (\text{hardness})]+0.7614)}$	0.986	Indiana

[1] This criterion is expressed in ORSANCO's Pollution Control Standards as "Not to Exceed" and in Indiana's Water Quality Standards as a 4-day average.

[2] Unless otherwise shown, dissolved metals criteria are calculated as the total recoverable criterion multiplied by the dissolved criterion conversion factor. Assessments are made by comparing dissolved results against the established or calculated criterion.

Table A-4(a): Comparison of sulfate and cyanide criteria used to determine aquatic life use support.

Indicator	Type of Criterion	ORSANCO's ALUS Criterion	Indiana's ALUS Criterion	Most Stringent Criterion
Cyanide[1] (ug/L)	Chronic	5.2	5.2	Equally stringent
Chloride[2] mg/L)	Chronic	No criterion	230	Indiana
Sulfate[3] (mg/L): Hardness (mg/L as CaCO3) > or = 100 mg/L but < or = 500 mg/L **AND** Chloride (mg/L) > or = 5 mg/L but < 25 mg/L	Not to Exceed	No criterion	[-7.478+(5.79*hardness) + (54.163*chloride)] * 0.65	Indiana
Sulfate[3] (mg/L): Hardness (mg/L as CaCO3) > or = 100 mg/L but < or = 500 mg/L **AND** Chloride (mg/L) > or = 25 mg/L but < or = 500 mg/L	Not to Exceed	No criterion	[1.276+(5.508*hardness) - (1.457*chloride)] * 0.65	Indiana
Sulfate[3] (mg/L): Hardness (mg/L as CaCO3) < 100 mg/L **AND** Chloride (mg/L) < or = 500 mg/L	Not to Exceed	No criterion	500	Indiana
Sulfate[3] (mg/L): Hardness (mg/L as CaCO3) > 500 mg/L **AND** Chloride (mg/L) > or = 5 mg/L but < 25 mg/L	Not to Exceed	No criterion	[57.478+(5.79*500) + (54.163*chloride)] * 0.65	Indiana
Sulfate[3] (mg/L): Hardness (mg/L as CaCO3) > 500 mg/L **AND** Chloride (mg/L) > or = 25 mg/L but < or = 500 mg/L	Not to Exceed	No criterion	[1.276+(5.508*500) - (1.457*chloride)] * 0.65	Indiana

[1] This criterion is expressed in ORSANCO's Pollution Control Standards as "Not to Exceed" and in Indiana's Water Quality Standards as a 4-day average.

[2] ORSANCO's Pollution Control Standards do not contain a chloride criterion for the protection of aquatic life. Therefore, IDEM uses the data collected by ORSANCO for the purposes of making its aquatic life use assessments for the Ohio River.

[3] Indiana's criterion for sulfate is a calculated criterion which requires both pH and hardness values and is rounded to nearest whole number for the purposes of assessment. ORSANCO's Pollution Control Standards do not contain a sulfate criterion for the protection of aquatic life. Therefore, IDEM uses the data collected by ORSANCO to calculate the applicable criteria for the purposes of making its aquatic life use assessments for the Ohio River.

Table A-5: Comparison of ammonia, dissolved oxygen, pH and temperature criteria used to determine aquatic life use support.

Indicator	Type of Criterion	ORSANCO's ALUS Criterion	Indiana's ALUS Criterion	Most Stringent Criterion
Ammonia (mg/L) applicable March 1 to October 31	Not to Exceed	$[((0.0577/(1+10^{(7.688-pH)}))) + (2.487/(1-10^{(pH-7.688)}))]$ * Minimum of (2.85 or $(1.45*10^{0.028*(25-T)})$) Where: T = Temperature, °C Note: For the above equation, multiply the parenthetical equation by 2.85 when T < or = 14.51ºC. When T > 14.51ºC, multiply the parenthetical equation by $(1.45 * 10^{(0.028*(25-T)})$.	$[((0.0577/(1+10^{(7.688-pH)}))) + (2.487/(1-10^{(pH-7.688)}))]$ * $(1.45*10^{0.028*(25-(MAX\ [T\ OR\ 7]))})$ Where: T = Temperature, °C Note: For the above equation, the last term should be $10^{(0.028*(25-T))}$ for all T > 7ºC. When T = 7ºC or less, the last term in the equation should be $10^{(0.028*(25-7))}$ or $10^{(0.504)}$	Equally stringent
Ammonia (mg/L) applicable November 1 to last day of February	Not to Exceed	$[((0.0577/(1+10^{(7.688-pH)}))) + (2.487/(1-10^{(pH-7.688)}))]$ * $(1.45*10^{0.028\ *\ (25-(MAX\ [T\ OR\ 7]))})$ Where: T = Temperature, °C Note: For the above equation, the last term should be 10(0.028*(25-T)) for all T > 7ºC. When T = 7ºC or less, the last term in the equation should be 10(0.028*(25-7)) or 10(0.504)	Same criteria year round	Equally stringent
Dissolved Oxygen (mg/L) applicable April 15 to June 15	Not to Exceed	Minimum concentration at least 5 at all times	Avg concentration at least 5.0 per calendar day; minimum concentration not < 4 at any time	ORSANCO
Dissolved Oxygen (mg/L) applicable June 16 to April 14	Not to Exceed	Avg concentration at least 5.0 per calendar day; minimum concentration not <4	Avg concentration at least 5.0 per calendar day; minimum concentration not <4 at any time	Equally stringent
pH (standard units)	Not to Exceed	Avg concentration at least 5.0 for each calendar day; minimum concentration not <4 at any time	No value <6.0 nor >9.0	ORSANCO
Temperature (expressed in degrees C and F)	Not to exceed	Allowable values expressed as Period Averages and Maximum Temperatures	Allowable values expressed as Maximum Temperatures	ORSANCO[4]

[4] Both ORSANCO's Pollution Control Standards and Indiana's Water Quality Standards articulate maximum allowable temperatures. ORSANCO's standards also include allowable period average temperatures, which are more stringent than the maximum allowable temperatures in either set of standards.

APPENDIX B: DERIVATION OF CRITERIA VALUES FOR CONCENTRATIONS OF MERCURY AND PCBS IN FISH TISSUE

U.S. EPA stipulates that the risk assessment parameters used to categorize fish tissue contaminant data must be at least as protective as those used in the WQS-based fish concentrations. The equation for calculating a fish tissue criterion for PCBs utilizes the guidance provided by U.S. EPA for calculating screening values for target analytes (http://www.epa.gov/waterscience/fishadvice/volume1/v1ch5.pdf). EPA's Office of Water recommends the use of this calculation method because it is the basis for developing current water quality criteria for the protection of human health. The general equation used for calculating Screening Values (SVs) for carcinogens in fish tissue is derived from this guidance and is as follows:

$$SV_c = [(RL / CSF) \bullet BW] / CR \qquad \text{Equation 1}$$

where:
SV_c = Screening value for a carcinogen (mg/kg; ppm)
RL = Maximum acceptable risk level (dimensionless)
CSF = Oral cancer slope factor $(mg/kg\text{-}d)^{-1}$
BW = Mean body weight of the general population (kg)
CR = Mean daily consumption rate of species of interest (kg/d)

In determining a screening value or fish tissue criterion for PCBs, the same assumptions and parameters used for calculating human health water quality criteria were applied. These parameters include a BW of 70 kg, CSF (of 2.0 $(mg/kg\text{-}d)^{-1}$, RL of 10^{-5}, and CR of 17.5 (g/d).
The general equation for calculating a fish tissue screening value for PCBs is:

$$Fish\,Tissue\,ScreeningValue\,(mg/kg) = \frac{\left[\frac{Cancer\,Risk\,Level}{q1^{*}\left((mg/kg/d)^{-1}\right)}\right] \times Body\,Weight\,(kg)}{Fish\,Consumption\,(kg/d)} \qquad \text{Equation 2}$$

Therefore,
Cancer risk level (the RL value from equation 1) = 10^{-5}
$q1$ (the CSF from equation 1) = of 2.0 $(mg/kg\text{-}d)^{-1}$
BW (same in both equations) = 70 kg
Fish Consumption (CR in equation 1) = 17.5 (g/d) or 0.0175 (kg/d)

$$PCB\ \ Fish\,Tissue\,ScreeningValue\,(mg/kg) = \frac{\left[\frac{1E-05}{2.0\,(mg/kg/d)^{-1}}\right] \times 70\,(kg)}{0.0175\,(kg/d)} = 0.02\,(mg/kg)$$

A tissue-based criterion eliminates the need for a bioaccumulation factor in the criterion calculation while PCB exposure from drinking water is negligible (http://www.great-lakes.net/humanhealth/lake/superior.html).

STATUS OF CATEGORY 4 WATERS AS OF APRIL 1, 2010

In accordance with USEPA guidance[1], Indiana's Category 4 waters are identified in Indiana's Consolidated List, which is included in Indiana's 2010 Integrated Monitoring and Assessment Report, Appendix B. Category 4 consists of impairments for which a Total Maximum Daily Load (TMDL) is not required. The subcategories of Indiana's Category 4 list are described below:

- Category 4A consists of impairments for which a TMDL has been approved by U.S. EPA and is expected to result in attainment of all applicable WQS.
- Category 4B consists of impairments for which other pollution control requirements are expected to result in the attainment of the WQS in a reasonable period of time.
- Category 4C consists of impairments that are not caused by a pollutant and as such, do not require a TMDL.

Categories 4 and 5 of IDEM's Consolidated List together provide the most comprehensive assessment of impairment of Indiana waters to date. With each 303(d) listing cycle, U.S. EPA requests an update on the status of Indiana's Category 4 waters to facilitate tracking of all known impairments. These impairments and their current status are discussed in the following sections.

Category 4A Impairments

Category 4A consists of impairments for which a TMDL has been approved by U.S. EPA and is expected to result in attainment of all applicable WQS. IDEM's progress in TMDL development since the 2008 cycle is discussed in the narrative 303(d) submission. The discussion in this appendix is intended to provide a comprehensive update on all TMDLs approved to date and the impairments they cover. Table 1 provides a list of all TMDLs approved to date and a key for their corresponding impairments in Table 2. Table 2 also identifies any assessment units in Category 4A that have changed due to resegmentation since the TMDL was approved in order to facilitate tracking within U.S. EPA's National TMDL Tracking System. This information appears in the columns with updated assessment unit IDs and names where applicable.

With the Agency's 2010 303(d) list submission, IDEM has developed seven hundred nineteen (719) TMDLs now approved by U.S. EPA (Table 1). There are another three hundred twenty seven (327) TMDLs either in progress or planned for the 2012 cycle. IDEM's two-year TMDL development schedule is located in Attachment 4 of IDEM's 2010 303(d) submission.

[1] For the development of Indiana's Consolidated List, IDEM follows, to the degree possible, the 305(b) and 303(d) reporting methods outlined in the U.S. EPA's *Guidance for 2006 Assessment, Listing and Reporting Requirements Pursuant to Sections 303(d), 305(b) and 314 of the Clean Water Act* (U.S. EPA, 2005) and the additional guidance provided in the U.S. EPA memorandum *Information Concerning 2010 Clean Water Act Sections 303(d), 305(b), and 314 Integrated Reporting and Listing Decisions* (U.S. EPA, 2009).

Table 1: All TMDLs approved as of IDEM's 2010 303(d) list submission.

TMDL KEY	APPROVAL DATE	TMDL DOCUMENT TITLE
1	3/5/2001	Dissolved Oxygen and Ammonia TMDL Development for Kokomo Creek, Indiana: Final
2	3/1/2004	Trail Creek *Escherichia Coli* TMDL Report
3	3/31/2004	Fall Creek TMDL Study
4	3/31/2004	Pleasant Run and Bean Creek TMDL Study
5	3/31/2004	White River TMDL Study
6	4/9/2004	West Fork White River, Muncie to Hamilton-Marion County Line TMDL for *E. coli* Bacteria: TMDL Report
7	7/21/2004	Total Maximum Daily Load for *Escherichia coli* (*E. coli*) for the St. Joseph River, Elkhart and St. Joseph Counties
8	9/1/2004	Lake Michigan Shoreline TMDL for *E. coli* Bacteria
9	9/27/2004	Salt Creek *E. coli* TMDL
10	12/13/2004	Total Maximum Daily Load (TMDL) for *Escherichia coli* (*E. coli*) for the Prairie Creek Watershed, Daviess County
11	1/28/2005	Little Calumet and Portage Burns Waterway TMDL for *E. coli* Bacteria
12	3/28/2005	Total Maximum Daily Load for *Escherichia coli* (*E. coli*) for the Lower Eel River Watershed Clay, Owen, Greene, Vigo, and Sullivan Counties
13	3/31/2005	Total Maximum Daily Load for *Escherichia coli* (*E. coli*) For the Upper Mill Creek Watershed, Hendricks, Putnam, Morgan, and Owen Counties
14	4/5/2005	Total Maximum Daily Load for *Escherichia coli* (*E. coli*) for the Kessinger Ditch Watershed, Knox County
15	4/29/2005	Total Maximum Daily Load (TMDL) for *Escherichia coli* (*E. coli*) for the First Creek Watershed, Martin, Daviess, and Greene Counties
16	7/19/2005	Total Maximum Daily Load for *Escherichia coli (E. coli)* for the Indian Creek Watershed, Morgan and Johnson County
17	7/21/2005	Total Maximum Daily Load for *Escherichia coli* (*E. coli*) for the Middle West Fork White River Watershed, Morgan, Owen, and Greene Counties
18	9/22/2005	Total Maximum Daily Load for *Escherichia coli* (*E. coli*) for the Flatrock-Haw Creek Watershed in Henry, Fayette, Rush, Decatur, Shelby, and Bartholomew Counties
19	3/1/2006	Total Maximum Daily Load for *Escherichia coli* (*E. coli*) for the Lambs Creek Watershed, Morgan County
20	4/2/2006	Total Maximum Daily Load for *Escherichia coli (E. coli)* for the Beanblossom Creek Watershed, Brown and Monroe Counties
21	6/8/2006	Total Maximum Daily Load for *Escherichia coli (E. coli)* For the Plummer Creek Watershed, Greene County
22	7/31/2006	Total Maximum Daily Load for *E. coli* Impairment Big Blue River Watershed, Henry and Rush Counties

TMDL KEY	APPROVAL DATE	TMDL DOCUMENT TITLE
23	8/3/2006	Total Maximum Daily Load for *Escherichia coli (E. coli)* for the Richland Creek Watershed, Greene, Monroe, and Owen Counties
24	8/21/2006	Total Maximum Daily Load for *E. coli* Impairment St. Marys River Watershed and Maumee River, Adams and Allen Counties
25	9/22/2006	Total Maximum Daily Load for Impaired Biotic Communities and Nutrients for the Blue Creek/Habegger Ditch and Yellow Creek Watersheds, Adams County
26	9/22/2006	Wabash River Nutrient and Pathogen TMDL Development: Public Review Draft
27	5/14/2007	Total Maximum Daily Load for *Escherichia coli (E. coli)* for the Sugar Creek Watershed, Hancock, Henry, Johnson, Madison, and Shelby Counties
28	7/16/2007	Limberlost Creek Watershed Sediment and Nutrient TMDL Development: Public Review Draft
29	7/26/2007	Total Maximum Daily Load for *Escherichia coli (E. coli)* for the East Fork Whitewater River Watershed, Wayne, Union, Fayette, and Franklin Counties
30	8/16/2007	Total Maximum Daily Load for *Escherichia coli (E. coli)* West Fork White River (WFWR) Owen County Tributary Watershed - Owen, Greene, and Monroe Counties
31	4/23/2008	Duck Creek, Pipe Creek, Killbuck Creek, and Stony Creek TMDLs for *E. coli* Bacteria: Final TMDL Report
32	7/31/2008	South Fork Wildcat Creek Watershed Pathogen, Sediment, and Nutrient TMDL Development
33	4/2/2009	Final Total Maximum Daily Load for *Escherichia coli* (*E. coli*) For the West Fork Whitewater Watershed, Randolph, Wayne, Fayette, Henry, and Franklin Counties
34	9/29/2009	Total Maximum Daily Load Report for the Kankakee/Iroquois Watershed: Final

Table 2: All impairments in Category 4A of Indiana's Consolidated List as of IDEM's 2010 303(d) submission.

BASIN	HYDROLOGIC UNIT CODE	COUNTY	ASSESSMENT UNIT ID (APPROVED TMDL)	ASSESSMENT UNIT NAME (APPROVED TMDL)	ASSESSMENT UNIT ID (UPDATED)	ASSESSMENT UNIT NAME (UPDATED)	CAUSE OF IMPAIRMENT	IR CYCLE	TMDL KEY
UPPER WABASH	5120107010110	HOWARD CO	INB071B_T1007	KOKOMO CREEK - HEADWATERS	INB0718_T1006	KOKOMO CREEK - UNNAMED TRIBUTARY	AMMONIA	2006	1
UPPER WABASH	5120107010110	HOWARD CO	INB071B_T1007	KOKOMO CREEK - HEADWATERS	INB0718_01	KOKOMO CREEK	AMMONIA	2006	1
UPPER WABASH	5120107010110	HOWARD CO	INB071B_T1007	KOKOMO CREEK - HEADWATERS	INB0718_T1006	KOKOMO CREEK - UNNAMED TRIBUTARY	DISSOLVED OXYGEN	2006	1
UPPER WABASH	5120107010110	HOWARD CO	INB071B_T1007	KOKOMO CREEK - HEADWATERS	INB0718_01	KOKOMO CREEK	DISSOLVED OXYGEN	2006	1
GREAT LAKES	4040001070010	LA PORTE CO	INC0171_T1072	EAST BRANCH TRAIL CREEK			E. COLI	2006	2
GREAT LAKES	4040001070030	LA PORTE CO	INC0172_00	WEST BRANCH TRAIL CREEK AND OTHER TRIBS	INC0113_01	TRAIL CREEK, WEST BRANCH	E. COLI	2006	2

BASIN	HYDROLOGIC UNIT CODE	COUNTY	ASSESSMENT UNIT ID (APPROVED TMDL)	ASSESSMENT UNIT NAME (APPROVED TMDL)	ASSESSMENT UNIT ID (UPDATED)	ASSESSMENT UNIT NAME (UPDATED)	CAUSE OF IMPAIRMENT	IR CYCLE	TMDL KEY
GREAT LAKES	4040001070030	LA PORTE CO	INC0172_00	WEST BRANCH TRAIL CREEK AND OTHER TRIBS	INC0113_T1003	TRAIL CREEK, WEST BRANCH - UNNAMED TRIBUTARY	E. COLI	2006	2
GREAT LAKES	4040001070030	LA PORTE CO	INC0172_00	WEST BRANCH TRAIL CREEK AND OTHER TRIBS	INC0113_T1006	WOLF RUN	E. COLI	2006	2
GREAT LAKES	4040001070030	LA PORTE CO	INC0172_00	WEST BRANCH TRAIL CREEK AND OTHER TRIBS	INC0113_T1001	NORRIS DITCH	E. COLI	2006	2
GREAT LAKES	4040001070030	LA PORTE CO	INC0172_00	WEST BRANCH TRAIL CREEK AND OTHER TRIBS	INC0113_T1004	TRAIL CREEK, WEST BRANCH - UNNAMED TRIBUTARY	E. COLI	2006	2
GREAT LAKES	4040001070030	LA PORTE CO	INC0172_00	WEST BRANCH TRAIL CREEK AND OTHER TRIBS	INC0113_T1002	KEIFFER DITCH	E. COLI	2006	2
GREAT LAKES	4040001070030	LA PORTE CO	INC0172_T1073	WEST BRANCH TRAIL CREEK - WATERFORD CR	INC0113_T1005	WATERFORD CREEK	E. COLI	2006	2
GREAT LAKES	4040001070030	LA PORTE CO	INC0172_T1073	WEST BRANCH TRAIL CREEK - WATERFORD CR	INC0113_02	TRAIL CREEK, WEST BRANCH	E. COLI	2006	2
GREAT LAKES	4040001070030	LA PORTE CO	INC0173_T1020	TRAIL CREEK	INC0115_01	TRAIL CREEK	E. COLI	2006	2
WEST FORK WHITE	5120201110020	MARION CO	INW01B2_T1049	FALL CREEK			E. COLI	2006	3
WEST FORK WHITE	5120201110050	MARION CO	INW01B5_T1050	FALL CREEK-DEVON CREEK			E. COLI	2006	3
WEST FORK WHITE	5120201110060	MARION CO	INW01B6_T1051	FALL CREEK			E. COLI	2006	3
WEST FORK WHITE	5120201130030	MARION CO	INW01D3_T1062	PLEASANT RUN			E. COLI	2006	4
WEST FORK WHITE	5120201130040	MARION CO	INW01D4_T1063	PLEASANT RUN			E. COLI	2006	4
WEST FORK WHITE	5120201090050	MARION CO	INW0195_M1054	WHITE RIVER-HAVERSTICK CREEK/HOWLAND DITCH TRIBUTARYS			E. COLI	2006	5
WEST FORK WHITE	5120201090080	MARION CO	INW0198_M1118	WHITE RIVER			E. COLI	2006	5
WEST FORK WHITE	5120201130020	MARION CO	INW01D2_M1059	WHITE RIVER			E. COLI	2006	5
WEST FORK WHITE	5120201130040	MARION CO	INW01D4_M1060	WHITE RIVER			E. COLI	2006	5
WEST FORK WHITE	5120201130060	MARION CO	INW01D6_M1075	WHITE RIVER			E. COLI	2006	5

BASIN	HYDROLOGIC UNIT CODE	COUNTY	ASSESSMENT UNIT ID (APPROVED TMDL)	ASSESSMENT UNIT NAME (APPROVED TMDL)	ASSESSMENT UNIT ID (UPDATED)	ASSESSMENT UNIT NAME (UPDATED)	CAUSE OF IMPAIRMENT	IR CYCLE	TMDL KEY
WEST FORK WHITE	5120201130080	MARION CO	INW01D8_M1076	WHITE RIVER			E. COLI	2006	5
WEST FORK WHITE	5120201130100	JOHNSON CO	INW01DA_M1077	WHITE RIVER-MANN CREEK/HARNESS DITCH			E. COLI	2006	5
WEST FORK WHITE	5120201010130	DELAWARE CO	INW011D_T1009	WHITE RIVER			E. COLI	2006	6
WEST FORK WHITE	5120201020060	DELAWARE CO	INW0126_T1010	WHITE RIVER			E. COLI	2006	6
WEST FORK WHITE	5120201030010	DELAWARE CO	INW0131_T1013	WHITE RIVER			E. COLI	2006	6
WEST FORK WHITE	5120201030020	MADISON CO	INW0132_T1014	WHITE RIVER			E. COLI	2006	6
WEST FORK WHITE	5120201030030	MADISON CO	INW0133_T1015	WHITE RIVER - CHESTERFIELD TO ANDERSON			E. COLI	2006	6
WEST FORK WHITE	5120201040080	MADISON CO	INW0148_T1018	WHITE RIVER			E. COLI	2006	6
WEST FORK WHITE	5120201040100	HAMILTON CO	INW014A_T1019	WHITE RIVER-PERKINSVILLE			E. COLI	2006	6
WEST FORK WHITE	5120201070010	HAMILTON CO	INW0171_T1027	WHITE RIVER - PIPE CR TO DUCK CR			E. COLI	2006	6
WEST FORK WHITE	5120201070020	HAMILTON CO	INW0172_T1032	WHITE RIVER - DUCK CR TO RIVERWOOD			E. COLI	2006	6
WEST FORK WHITE	5120201070030	HAMILTON CO	INW0173_T1033	WHITE RIVER			E. COLI	2006	6
WEST FORK WHITE	5120201090010	HAMILTON CO	INW0191_M1038	WHITE RIVER			E. COLI	2006	6
WEST FORK WHITE	5120201090020	HAMILTON CO	INW0192_M1052	WHITE RIVER			E. COLI	2006	6
GREAT LAKES	4050001220010	ELKHART CO	INJ01P1_M1007	ST. JOSEPH RIVER			E. COLI	2006	7
GREAT LAKES	4050001240010	ST JOSEPH CO	INJ01T1_M1006	ST. JOSEPH RIVER			E. COLI	2006	7
GREAT LAKES	4050001240020	ST JOSEPH CO	INJ01T2_M1005	ST. JOSEPH RIVER			E. COLI	2006	7
GREAT LAKES	4050001240030	ST JOSEPH CO	INJ01T3_M1004	ST. JOSEPH RIVER			E. COLI	2006	7
GREAT LAKES	4050001240040	ST JOSEPH CO	INJ01T4_M1003	ST. JOSEPH RIVER			E. COLI	2006	7

BASIN	HYDROLOGIC UNIT CODE	COUNTY	ASSESSMENT UNIT ID (APPROVED TMDL)	ASSESSMENT UNIT NAME (APPROVED TMDL)	ASSESSMENT UNIT ID (UPDATED)	ASSESSMENT UNIT NAME (UPDATED)	CAUSE OF IMPAIRMENT	IR CYCLE	TMDL KEY
GREAT LAKES	4050001240060	ST JOSEPH CO	INJ01T6_M1001	ST. JOSEPH RIVER			E. COLI	2006	7
GREAT LAKES	4040001020010	LAKE CO	INC0121G_G1074	LAKE MICHIGAN SHORELINE EAST OF IHC	INC0163G_G1074	MICHIGAN, LAKE	E. COLI	2006	8
GREAT LAKES	4040001020010	LAKE CO	INC0121G_G1075	LAKE MICHIGAN SHORELINE WEST OF IHC	INC0163G_G1075	MICHIGAN, LAKE	E. COLI	2006	8
GREAT LAKES	4040001080010	PORTER CO	INC0181G_G1093	LAKE MICHIGAN SHORELINE-DUNES	INC0163G_G1093	MICHIGAN, LAKE	E. COLI	2006	8
GREAT LAKES	4040001090010	LA PORTE CO	INC0191G_G1092	LAKE MICHIGAN SHORELINE-LAPORTE	INC0112G_G1092	MICHIGAN, LAKE	E. COLI	2006	8
GREAT LAKES	4040001050010	PORTER CO	INC0151_T1012	SALT CREEK	INC0131_02	SALT CREEK	E. COLI	2006	9
GREAT LAKES	4040001050010	PORTER CO	INC0151_T1012	SALT CREEK	INC0131_01	SALT CREEK	E. COLI	2006	9
GREAT LAKES	4040001050020	PORTER CO	INC0152_T1013	SALT CREEK			E. COLI	2006	9
GREAT LAKES	4040001050020	PORTER CO	INC0152_T1100	SALT CREEK			E. COLI	2006	9
GREAT LAKES	4040001050030	PORTER CO	INC0153_T1015	SALT CREEK	INC0133_T1030	SALT CREEK	E. COLI	2006	9
GREAT LAKES	4040001050050	PORTER CO	INC0155_T1017	SALT CREEK	INC0133_T1031	SALT CREEK	E. COLI	2006	9
GREAT LAKES	4040001050050	PORTER CO	INC0155_T1088	SALT CREEK	INC0133_T1033	SALT CREEK	E. COLI	2006	9
WEST FORK WHITE	5120202080010	DAVIESS CO	INW0281_00	NORTH FORK PRAIRIE CREEK-HEADWATER TRIBUTARYS			E. COLI	2006	10
WEST FORK WHITE	5120202080010	DAVIESS CO	INW0281_T1044	NORTH FORK PRAIRIE CREEK			E. COLI	2006	10
WEST FORK WHITE	5120202080020	DAVIESS CO	INW0282_00	BARNES CREEK AND OTHER TRIBUTARYS			E. COLI	2006	10
WEST FORK WHITE	5120202080020	DAVIESS CO	INW0282_T1046	NORTH FORK PRAIRIE CREEK			E. COLI	2006	10
WEST FORK WHITE	5120202080030	DAVIESS CO	INW0283_00	BETHEL CREEK AND OTHER TRIBUTARYS			E. COLI	2006	10
WEST FORK WHITE	5120202080030	DAVIESS CO	INW0283_T1047	NORTH FORK PRAIRIE CREEK			E. COLI	2006	10
WEST FORK WHITE	5120202080040	DAVIESS CO	INW0284_00	FLAT CREEK AND OTHER TRIBUTARYS			E. COLI	2006	10

BASIN	HYDROLOGIC UNIT CODE	COUNTY	ASSESSMENT UNIT ID (APPROVED TMDL)	ASSESSMENT UNIT NAME (APPROVED TMDL)	ASSESSMENT UNIT ID (UPDATED)	ASSESSMENT UNIT NAME (UPDATED)	CAUSE OF IMPAIRMENT	IR CYCLE	TMDL KEY
WEST FORK WHITE	5120202080040	DAVIESS CO	INW0284_T1049	SOUTH FORK PRAIRIE CREEK			E. COLI	2006	10
WEST FORK WHITE	5120202080050	DAVIESS CO	INW0285_00	DINKIN CREEK AND OTHER TRIBUTARYS			E. COLI	2006	10
WEST FORK WHITE	5120202080050	DAVIESS CO	INW0285_T1050	SOUTH FORK PRAIRIE CREEK			E. COLI	2006	10
WEST FORK WHITE	5120202080060	DAVIESS CO	INW0286_T1051	SOUTH FORK PRAIRIE CREEK			E. COLI	2006	10
WEST FORK WHITE	5120202080060	DAVIESS CO	INW0286_T1166	ANTIOCH CREEK			E. COLI	2006	10
WEST FORK WHITE	5120202080060	DAVIESS CO	INW0286_T1167	EAGAN DITCH BASIN			E. COLI	2006	10
WEST FORK WHITE	5120202080070	DAVIESS CO	INW0287_00	KILLION CANAL AND OTHER TRIBUTARIES			E. COLI	2006	10
WEST FORK WHITE	5120202080070	DAVIESS CO	INW0287_T1063	PRAIRIE CREEK			E. COLI	2006	10
WEST FORK WHITE	5120202080080	DAVIESS CO	INW0288_T1064	PRAIRIE CREEK			E. COLI	2006	10
GREAT LAKES	4040001040020	LAKE CO	INC0142_T1009	LITTLE CALUMET RIVER	INC0158_T1005	LITTLE CALUMET RIVER	E. COLI	2006	11
GREAT LAKES	4040001040030	PORTER CO	INC0143_T1010	BURNS DITCH			E. COLI	2006	11
GREAT LAKES	4040001040030	LAKE CO	INC0143_T1090	BURNS DITCH			E. COLI	2006	11
GREAT LAKES	4040001060010	PORTER CO	INC0161_T1023	LITTLE CALUMET RIVER HEADWATERS	INC0141_T1002	LITTLE CALUMET RIVER, EAST ARM - UNNAMED TRIBUTARY	E. COLI	2006	11
GREAT LAKES	4040001060010	PORTER CO	INC0161_T1023	LITTLE CALUMET RIVER HEADWATERS	INC0141_01	LITTLE CALUMET RIVER, EAST ARM	E. COLI	2006	11
GREAT LAKES	4040001060020	PORTER CO	INC0162_T1060	LITTLE CALUMET RIVER	INC0142_01	LITTLE CALUMET RIVER, EAST ARM	E. COLI	2006	11
GREAT LAKES	4040001060020	PORTER CO	INC0162_T1082	LITTLE CALUMET RIVER	INC0142_01	LITTLE CALUMET RIVER, EAST ARM	E. COLI	2006	11
GREAT LAKES	4040001060030	PORTER CO	INC0163_T1061	LITTLE CALUMET RIVER	INC0143_04	LITTLE CALUMET RIVER, EAST ARM	E. COLI	2006	11
GREAT LAKES	4040001060040	PORTER CO	INC0164_T1018	LITTLE CALUMET RIVER - EAST ARM	INC0143_04	LITTLE CALUMET RIVER, EAST ARM	E. COLI	2006	11
GREAT LAKES	4040001060040	PORTER CO	INC0164_T1086	LITTLE CALUMET RIVER	INC0143_04	LITTLE CALUMET RIVER, EAST ARM	E. COLI	2006	11

BASIN	HYDROLOGIC UNIT CODE	COUNTY	ASSESSMENT UNIT ID (APPROVED TMDL)	ASSESSMENT UNIT NAME (APPROVED TMDL)	ASSESSMENT UNIT ID (UPDATED)	ASSESSMENT UNIT NAME (UPDATED)	CAUSE OF IMPAIRMENT	IR CYCLE	TMDL KEY
GREAT LAKES	4040001060040	PORTER CO	INC0164_T1108	PORTAGE BURNS WATERWAY	INC0143_04	LITTLE CALUMET RIVER, EAST ARM	E. COLI	2006	11
GREAT LAKES	4040001060040	PORTER CO	INC0164_T1108	PORTAGE BURNS WATERWAY	INC0159_02	LITTLE CALUMET RIVER	E. COLI	2006	11
UPPER ILLINOIS	7120003030050	LAKE CO	INK0335_T1004	LITTLE CALUMET RIVER	INK0335_01	LITTLE CALUMET RIVER	E. COLI	2006	11
UPPER ILLINOIS	7120003030050	LAKE CO	INK0335_T1005	LITTLE CALUMET RIVER	INK0335_02	LITTLE CALUMET RIVER	E. COLI	2006	11
UPPER ILLINOIS	7120003030060	LAKE CO	INK0336_T1002	LITTLE CALUMET RIVER	INK0335_03	LITTLE CALUMET RIVER	E. COLI	2006	11
WEST FORK WHITE	5120203080040	CLAY CO	INW0384_00	BIRCH CREEK-LITTLE BIRCH CREEK			E. COLI	2006	12
WEST FORK WHITE	5120203080050	CLAY CO	INW0385_00	EAST FORK BIRCH CREEK			E. COLI	2006	12
WEST FORK WHITE	5120203080060	CLAY CO	INW0386_00	BIRCH CREEK-PRAIRIE CREEK			E. COLI	2006	12
WEST FORK WHITE	5120203080070	CLAY CO	INW0387_00	BRUSH CREEK-CROOKED CREEK			E. COLI	2006	12
WEST FORK WHITE	5120203080080	CLAY CO	INW0388_00	BIRCH CREEK-OUTLET (ZION CHURCH)			E. COLI	2006	12
WEST FORK WHITE	5120203090020	CLAY CO	INW0392_00	SPLUNGE CREEK-CUTOFF/LITTLE SLOUGH			E. COLI	2006	12
WEST FORK WHITE	5120203090030	CLAY CO	INW0393_T1014	EEL RIVER			E. COLI	2006	12
WEST FORK WHITE	5120203090040	CLAY CO	INW0394_T1016	EEL RIVER			E. COLI	2006	12
WEST FORK WHITE	5120203090050	CLAY CO	INW0395_T1019	CONNELLY DITCH-HEADWATERS			E. COLI	2006	12
WEST FORK WHITE	5120203090060	CLAY CO	INW0396_00	CLAY CITY TRIB			E. COLI	2006	12
WEST FORK WHITE	5120203090060	CLAY CO	INW0396_T1020	CONNELLY DITCH			E. COLI	2006	12
WEST FORK WHITE	5120203090070	CLAY CO	INW0397_T1018	EEL RIVER			E. COLI	2006	12
WEST FORK WHITE	5120203090080	CLAY CO	INW0398_T1015	EEL RIVER			E. COLI	2006	12
WEST FORK WHITE	5120203090080	CLAY CO	INW0398_T1017	WABASH & ERIE CANAL			E. COLI	2006	12

BASIN	HYDROLOGIC UNIT CODE	COUNTY	ASSESSMENT UNIT ID (APPROVED TMDL)	ASSESSMENT UNIT NAME (APPROVED TMDL)	ASSESSMENT UNIT ID (UPDATED)	ASSESSMENT UNIT NAME (UPDATED)	CAUSE OF IMPAIRMENT	IR CYCLE	TMDL KEY
WEST FORK WHITE	5120203090090	GREENE CO	INW0399_00	LAGOON CREEK-HOWESVILLE DITCH			E. COLI	2006	12
WEST FORK WHITE	5120203090100	OWEN CO	INW039A_T1021	LICK CREEK			E. COLI	2006	12
WEST FORK WHITE	5120203090110	OWEN CO	INW039B_T1022	LICK CREEK			E. COLI	2006	12
WEST FORK WHITE	5120203090120	GREENE CO	INW039C_00	NEED/BRUSH CREEK AND OTHER TRIBUTARYS			E. COLI	2006	12
WEST FORK WHITE	5120203090120	GREENE CO	INW039C_T1023	LICK CREEK			E. COLI	2006	12
WEST FORK WHITE	5120203090120	GREENE CO	INW039C_T1024	EEL RIVER			E. COLI	2006	12
WEST FORK WHITE	5120203090140	GREENE CO	INW039D_T1025	EEL RIVER			E. COLI	2006	12
WEST FORK WHITE	5120203060010	HENDRICKS CO	INW0361_T1010	MILL CREEK-HEADWATERS (HENDRICKS)			E. COLI	2006	13
WEST FORK WHITE	5120203060020	HENDRICKS CO	INW0362_00	CRITTENDEN CREEK			E. COLI	2006	13
WEST FORK WHITE	5120203060020	HENDRICKS CO	INW0362_T1011	MILL CREEK			E. COLI	2006	13
WEST FORK WHITE	5120203060030	HENDRICKS CO	INW0363_00	EAST FORK MILL CREEK-HEADWATERS			E. COLI	2006	13
WEST FORK WHITE	5120203060040	HENDRICKS CO	INW0364_00	EAST FORK MILL CREEK-LOWER			E. COLI	2006	13
WEST FORK WHITE	5120203060050	PUTNAM CO	INW0365_00	SALLUST BRANCH TRIBUTARYS			E. COLI	2006	13
WEST FORK WHITE	5120203060050	PUTNAM CO	INW0365_T1012	MILL CREEK			E. COLI	2006	13
WEST FORK WHITE	5120203060060	HENDRICKS CO	INW0366_00	MUD CREEK-HEADWATERS (HENDRICKS)			E. COLI	2006	13
WEST FORK WHITE	5120203060070	MORGAN CO	INW0367_00	MUD CREEK-LOWER (HENDRICKS)			E. COLI	2006	13
WEST FORK WHITE	5120203060150	OWEN CO	INW036F_00	MILL CREEK-UPSTREAM CAGLES MILL LAKE			E. COLI	2006	13
WEST FORK WHITE	5120203060160	PUTNAM CO	INW036G_00	DOE CREEK-FERGUSON BRANCH			E. COLI	2006	13
WEST FORK WHITE	5120202090040	KNOX CO	INW0294_T1041	KESSINGER DITCH			E. COLI	2006	14

BASIN	HYDROLOGIC UNIT CODE	COUNTY	ASSESSMENT UNIT ID (APPROVED TMDL)	ASSESSMENT UNIT NAME (APPROVED TMDL)	ASSESSMENT UNIT ID (UPDATED)	ASSESSMENT UNIT NAME (UPDATED)	CAUSE OF IMPAIRMENT	IR CYCLE	TMDL KEY
WEST FORK WHITE	5120202090050	KNOX CO	INW0295_00	ROBERSON DITCH WITH INDIAN AND FLAT CREEK TRIBUTARIES			E. COLI	2006	14
WEST FORK WHITE	5120202090060	KNOX CO	INW0296_00	OPOSSUM BRANCH/STEEN DT/REEL CR			E. COLI	2006	14
WEST FORK WHITE	5120202090060	KNOX CO	INW0296_T1042	KESSINGER DITCH			E. COLI	2006	14
WEST FORK WHITE	5120202090070	DAVIESS CO	INW0297_T1043	KESSINGER DITCH			E. COLI	2006	14
WEST FORK WHITE	5120202050050	MARTIN CO	INW0255_00	FIRST CREEK-LAKE GREENWOOD INLET STREAMS			E. COLI	2006	15
WEST FORK WHITE	5120202050060	DAVIESS CO	INW0256_00	FIRST CREEK-UNNAMED TRIBUTARY			E. COLI	2006	15
WEST FORK WHITE	5120202050060	DAVIESS CO	INW0256_T1030	FIRST CREEK			E. COLI	2006	15
WEST FORK WHITE	5120202050070	GREENE CO	INW0257_00	FIRST CREEK-UNNAMED TRIBUTARYS			E. COLI	2006	15
WEST FORK WHITE	5120202050070	GREENE CO	INW0257_T1030	FIRST CREEK-ROCKY BRANCH AND OTHER TRIBUTARIES			E. COLI	2006	15
WEST FORK WHITE	5120202050070	GREENE CO	INW0257_T1031	FIRST CREEK			E. COLI	2006	15
WEST FORK WHITE	5120201170010	JOHNSON CO	INW01H1_T1097	INDIAN CREEK ABOVE LAMB LAKE			E. COLI	2006	16
WEST FORK WHITE	5120201170010	JOHNSON CO	INW01H1_T1099	INDIAN CREEK BELOW LAMB LAKE			E. COLI	2006	16
WEST FORK WHITE	5120201170020	JOHNSON CO	INW01H2_00	GOOSE CREEK			E. COLI	2006	16
WEST FORK WHITE	5120201170020	JOHNSON CO	INW01H2_T1098	INDIAN CREEK			E. COLI	2006	16
WEST FORK WHITE	5120201170030	MORGAN CO	INW01H3_T1099	INDIAN CREEK			E. COLI	2006	16
WEST FORK WHITE	5120201170040	MORGAN CO	INW01H4_00	OLIVER CREEK AND UNNAMED TRIBUTARY			E. COLI	2006	16
WEST FORK WHITE	5120201170040	MORGAN CO	INW01H4_T1100	INDIAN CREEK			E. COLI	2006	16
WEST FORK WHITE	5120201170040	MORGAN CO	INW01H4_T1101	CROOKED CREEK			E. COLI	2006	16

BASIN	HYDROLOGIC UNIT CODE	COUNTY	ASSESSMENT UNIT ID (APPROVED TMDL)	ASSESSMENT UNIT NAME (APPROVED TMDL)	ASSESSMENT UNIT ID (UPDATED)	ASSESSMENT UNIT NAME (UPDATED)	CAUSE OF IMPAIRMENT	IR CYCLE	TMDL KEY
WEST FORK WHITE	5120201170040	MORGAN CO	INW01H4_T1102	PIKE CREEK			E. COLI	2006	16
WEST FORK WHITE	5120201170050	MORGAN CO	INW01H5_00	CAMP CREEK			E. COLI	2006	16
WEST FORK WHITE	5120201170050	MORGAN CO	INW01H5_T1101	INDIAN CREEK			E. COLI	2006	16
WEST FORK WHITE	5120201170060	MORGAN CO	INW01H6_T1102	INDIAN CREEK			E. COLI	2006	16
WEST FORK WHITE	5120201170070	MORGAN CO	INW01H7_00	SAND CREEK AND UNNAMED TRIBUTARY			E. COLI	2006	16
WEST FORK WHITE	5120201170070	MORGAN CO	INW01H7_T1103	INDIAN CREEK			E. COLI	2006	16
WEST FORK WHITE	5120201140030	MORGAN CO	INW01E3_M1079	WHITE RIVER			E. COLI	2006	17
WEST FORK WHITE	5120201140040	MORGAN CO	INW01E4_M1080	WHITE RIVER			E. COLI	2006	17
WEST FORK WHITE	5120201140060	MORGAN CO	INW01E6_M1081	WHITE RIVER			E. COLI	2006	17
WEST FORK WHITE	5120201140130	MORGAN CO	INW01ED_M1082	WHITE RIVER-HENDERSON BRIDGE			E. COLI	2006	17
WEST FORK WHITE	5120201140140	MORGAN CO	INW01EE_00	CLEAR CREEK-EAST/WEST/GRASSY FORKS			E. COLI	2006	17
WEST FORK WHITE	5120201160010	MORGAN CO	INW01G1_M1092	WHITE RIVER			E. COLI	2006	17
WEST FORK WHITE	5120201160020	MORGAN CO	INW01G2_00	SYCAMORE CREEK			E. COLI	2006	17
WEST FORK WHITE	5120201170030	MORGAN CO	INW01G3_00	HIGHLAND CREEK			E. COLI	2006	17
WEST FORK WHITE	5120201170030	MORGAN CO	INW01G3_M1093	WHITE RIVER			E. COLI	2006	17
WEST FORK WHITE	5120201160060	MORGAN CO	INW01G6_M1094	WHITE RIVER			E. COLI	2006	17
WEST FORK WHITE	5120201180030	MORGAN CO	INW01J3_M1104	WHITE RIVER-PARAGON BRIDGE			E. COLI	2006	17
WEST FORK WHITE	5120201180060	MORGAN CO	INW01J6_M1105	WHITE RIVER			E. COLI	2006	17
WEST FORK WHITE	5120201180090	OWEN CO	INW01J9_M1106	WHITE RIVER			E. COLI	2006	17

BASIN	HYDROLOGIC UNIT CODE	COUNTY	ASSESSMENT UNIT ID (APPROVED TMDL)	ASSESSMENT UNIT NAME (APPROVED TMDL)	ASSESSMENT UNIT ID (UPDATED)	ASSESSMENT UNIT NAME (UPDATED)	CAUSE OF IMPAIRMENT	IR CYCLE	TMDL KEY
WEST FORK WHITE	5120202020010	OWEN CO	INW0221_M1009	WHITE RIVER			E. COLI	2006	17
WEST FORK WHITE	5120202020030	OWEN CO	INW0223_M1010	WHITE RIVER			E. COLI	2006	17
WEST FORK WHITE	5120202020030	OWEN CO	INW0223_T1018	MCCORMICKS CREEK			E. COLI	2008	17
WEST FORK WHITE	5120202020050	OWEN CO	INW0225_00	RATTLESNAKE CREEK			E. COLI	2006	17
WEST FORK WHITE	5120202020050	OWEN CO	INW0225_T1059	RATTLESNAKE CREEK			E. COLI	2006	17
WEST FORK WHITE	5120202020060	OWEN CO	INW0226_M1012	WHITE RIVER			E. COLI	2006	17
WEST FORK WHITE	5120202020070	OWEN CO	INW0227_00	RACCOON CREEK-LITTLE RACCOON CREEK			E. COLI	2008	17
WEST FORK WHITE	5120202020090	OWEN CO	INW0229_M1013	WHITE RIVER			E. COLI	2006	17
WEST FORK WHITE	5120202020100	OWEN CO	INW022A_00	EAST FORK FISH CREEK			E. COLI	2008	17
WEST FORK WHITE	5120202020100	OWEN CO	INW022A_T1025	EAST FORK FISH CREEK			E. COLI	2006	17
WEST FORK WHITE	5120202020120	OWEN CO	INW022C_00	FISH CREEK			E. COLI	2008	17
WEST FORK WHITE	5120202020150	GREENE CO	INW022F_M1061	WHITE RIVER			E. COLI	2006	17
EAST FORK WHITE	5120205010010	HENRY CO	INW0511_00	FLATROCK RIVER-WILBUR WRIGHT CREEK			E. COLI	2008	18
EAST FORK WHITE	5120205010020	HENRY CO	INW0512_00	FLATROCK RIVER-ARMS NO. 1 & 2			E. COLI	2008	18
EAST FORK WHITE	5120205010030	HENRY CO	INW0513_00	FLATROCK RIVER-MUD RUN			E. COLI	2008	18
EAST FORK WHITE	5120205010040	HENRY CO	INW0514_00	FLATROCK RIVER-ROCK BRANCH			E. COLI	2008	18
EAST FORK WHITE	5120205010050	HENRY CO	INW0515_00	FLATROCK RIVER-ABOVE US40			E. COLI	2008	18
EAST FORK WHITE	5120205010060	RUSH CO	INW0516_T1001	FLATROCK RIVER-APPLEBUTTER CREEK			E. COLI	2008	18
EAST FORK WHITE	5120205010070	RUSH CO	INW0517_00	NORTHEAST TRIBUTARY (LEWISVILLE)			E. COLI	2008	18

BASIN	HYDROLOGIC UNIT CODE	COUNTY	ASSESSMENT UNIT ID (APPROVED TMDL)	ASSESSMENT UNIT NAME (APPROVED TMDL)	ASSESSMENT UNIT ID (UPDATED)	ASSESSMENT UNIT NAME (UPDATED)	CAUSE OF IMPAIRMENT	IR CYCLE	TMDL KEY
EAST FORK WHITE	5120205010080	RUSH CO	INW0518_00	MILLS DITCH AND OTHER TRIBUTARYS			E. COLI	2008	18
EAST FORK WHITE	5120205010080	RUSH CO	INW0518_T1002	FLATROCK RIVER			E. COLI	2008	18
EAST FORK WHITE	5120205010090	RUSH CO	INW0519_00	WIKOFF DITCH			E. COLI	2008	18
EAST FORK WHITE	5120205010120	RUSH CO	INW051C_00	SHAWNEE CREEK-LOWER			E. COLI	2008	18
EAST FORK WHITE	5120205010130	RUSH CO	INW051D_T1003	FLATROCK RIVER-PLUM CREEK CHURCH			E. COLI	2008	18
EAST FORK WHITE	5120205020010	RUSH CO	INW0521_T1004	FLATROCK RIVER-GRAVEL PITS			E. COLI	2008	18
EAST FORK WHITE	5120205020020	RUSH CO	INW0522_00	TURKEY CREEK (RUSH)			E. COLI	2008	18
EAST FORK WHITE	5120205020030	RUSH CO	INW0523_T1005	FLATROCK RIVER-COVERED BRIDGES			E. COLI	2008	18
EAST FORK WHITE	5120205020040	RUSH CO	INW0524_00	BEN DAVIS CREEK			E. COLI	2008	18
EAST FORK WHITE	5120205020050	RUSH CO	INW0525_00	ABOVE US52 TRIBUTARYS			E. COLI	2008	18
EAST FORK WHITE	5120205020050	RUSH CO	INW0525_T1006	FLATROCK RIVER			E. COLI	2008	18
EAST FORK WHITE	5120205020060	RUSH CO	INW0526_00	RUSHVILLE TRIBUTARYS			E. COLI	2008	18
EAST FORK WHITE	5120205020060	RUSH CO	INW0526_T1007	FLATROCK RIVER			E. COLI	2008	18
EAST FORK WHITE	5120205020070	RUSH CO	INW0527_00	EAST TRIBUTARY FLATROCK RIVER			E. COLI	2008	18
EAST FORK WHITE	5120205020080	RUSH CO	INW0528_T1008	FLATROCK RIVER-GAS WELLS			E. COLI	2008	18
EAST FORK WHITE	5120205020090	RUSH CO	INW0529_00	BOB CREEK			E. COLI	2008	18
EAST FORK WHITE	5120205020100	DECATUR CO	INW052A_T1009	FLATROCK RIVER			E. COLI	2008	18
EAST FORK WHITE	5120205040010	DECATUR CO	INW0541_T1010	FLATROCK RIVER-ST. OMER			E. COLI	2008	18
EAST FORK WHITE	5120205040030	SHELBY CO	INW0543_T1011	FLATROCK RIVER-GERMANTOWN (GAGE)			E. COLI	2008	18

BASIN	HYDROLOGIC UNIT CODE	COUNTY	ASSESSMENT UNIT ID (APPROVED TMDL)	ASSESSMENT UNIT NAME (APPROVED TMDL)	ASSESSMENT UNIT ID (UPDATED)	ASSESSMENT UNIT NAME (UPDATED)	CAUSE OF IMPAIRMENT	IR CYCLE	TMDL KEY
EAST FORK WHITE	5120205040140	SHELBY CO	INW054E_00	CONNS CREEK-MOUTH (VALLEY CHURCH)			E. COLI	2008	18
EAST FORK WHITE	5120205050010	SHELBY CO	INW0551_T1012	FLATROCK RIVER-GENEVA			E. COLI	2008	18
EAST FORK WHITE	5120205050020	SHELBY CO	INW0552_T1013	FLATROCK RIVER-WILLOW PARK			E. COLI	2008	18
EAST FORK WHITE	5120205050140	SHELBY CO	INW055E_00	LEWIS CREEK-AT MOUTH			E. COLI	2008	18
EAST FORK WHITE	5120205050150	BARTHOLOMEW CO	INW055F_T1014	FLATROCK RIVER-FLATROCK			E. COLI	2008	18
EAST FORK WHITE	5120205050160	BARTHOLOMEW CO	INW055G_00	SIDNEY BRANCH			E. COLI	2006	18
EAST FORK WHITE	5120205050170	BARTHOLOMEW CO	INW055H_T1016	FLATROCK RIVER-SEC 9			E. COLI	2006	18
EAST FORK WHITE	5120205050180	BARTHOLOMEW CO	INW055J_00	ENSLEY DITCH			E. COLI	2006	18
EAST FORK WHITE	5120205050190	BARTHOLOMEW CO	INW055K_T1017	FLATROCK RIVER-NORTHCLIFF			E. COLI	2006	18
EAST FORK WHITE	5120205050200	BARTHOLOMEW CO	INW055M_00	BIG SLOUGH			E. COLI	2006	18
EAST FORK WHITE	5120205050210	BARTHOLOMEW CO	INW055N_00	FLATROCK RIVER-COLUMBUS TRIBUTARYS			E. COLI	2006	18
EAST FORK WHITE	5120205050210	BARTHOLOMEW CO	INW055N_T1018	FLATROCK RIVER			E. COLI	2006	18
EAST FORK WHITE	5120205060080	BARTHOLOMEW CO	INW0568_00	HAW CREEK-COLUMBUS			E. COLI	2006	18
WEST FORK WHITE	5120201160040	MORGAN CO	INW01G4_T1095	LAMBS CREEK			E. COLI	2006	19
WEST FORK WHITE	5120201160050	MORGAN CO	INW01G5_00	GOOSE CREEK			E. COLI	2006	19
WEST FORK WHITE	5120201160050	MORGAN CO	INW01G5_T1096	LAMBS CREEK			E. COLI	2006	19
WEST FORK WHITE	5120202010010	BROWN CO	INW0211_T1001	BEANBLOSSOM CREEK			E. COLI	2008	20
WEST FORK WHITE	5120202010020	BROWN CO	INW0212_00	NORTH BEAR FORK			E. COLI	2008	20
WEST FORK WHITE	5120202010030	BROWN CO	INW0213_00	BEANBLOSSUM CREEK			E. COLI	2008	20

BASIN	HYDROLOGIC UNIT CODE	COUNTY	ASSESSMENT UNIT ID (APPROVED TMDL)	ASSESSMENT UNIT NAME (APPROVED TMDL)	ASSESSMENT UNIT ID (UPDATED)	ASSESSMENT UNIT NAME (UPDATED)	CAUSE OF IMPAIRMENT	IR CYCLE	TMDL KEY
WEST FORK WHITE	5120202010030	BROWN CO	INW0213_T1001	LICK CREEK			E. COLI	2008	20
WEST FORK WHITE	5120202010030	BROWN CO	INW0213_T1002	BELL CREEK (UPSTREAM OF EDWARD LEWIS LAKE)			E. COLI	2008	20
WEST FORK WHITE	5120202010030	BROWN CO	INW0213_T1004	BEAR CREEK			E. COLI	2008	20
WEST FORK WHITE	5120202010040	MONROE CO	INW0214_T1053	BEANBLOSSOM CREEK			E. COLI	2008	20
WEST FORK WHITE	5120202010050	MONROE CO	INW0215_00	HONEY CREEK			E. COLI	2008	20
WEST FORK WHITE	5120202010050	MONROE CO	INW0215_T1004	BEANBLOSSOM CREEK			E. COLI	2008	20
WEST FORK WHITE	5120202010060	MONROE CO	INW0216_T1005	BEANBLOSSOM CREEK			E. COLI	2008	20
WEST FORK WHITE	5120202010080	MONROE CO	INW0218_T1006	BEANBLOSSOM CREEK			E. COLI	2008	20
WEST FORK WHITE	5120202010090	MONROE CO	INW0219_00	INDIAN CREEK			E. COLI	2008	20
WEST FORK WHITE	5120202010090	MONROE CO	INW0219_T1007	BEANBLOSSOM CREEK			E. COLI	2008	20
WEST FORK WHITE	5120202010100	MONROE CO	INW021A_T1008	BEANBLOSSOM CREEK			E. COLI	2008	20
WEST FORK WHITE	5120202010100	MONROE CO	INW021A_T1017	JACKS DEFEAT CREEK			E. COLI	2008	20
WEST FORK WHITE	5120202020010	OWEN CO	INW0221_00	BIG CREEK/LIMESTONE CREEK TRIBUTARYS			E. COLI	2008	20
WEST FORK WHITE	5120202040060	GREENE CO	INW0246_00	BLACK ANKLE CREEK			E. COLI	2008	21
WEST FORK WHITE	5120202040060	GREENE CO	INW0246_T1023	PLUMMER CREEK			E. COLI	2008	21
WEST FORK WHITE	5120202040090	GREENE CO	INW0249_00	FLYBLOW BR - BURCHAM BR			E. COLI	2008	21
WEST FORK WHITE	5120202040090	GREENE CO	INW0249_T1024	PLUMMER CREEK			E. COLI	2008	21
EAST FORK WHITE	5120204010010	HENRY CO	INW0411_T1001	BIG BLUE RIVER			E. COLI	2008	22
EAST FORK WHITE	5120204010020	HENRY CO	INW0412_T1002	BIG BLUE RIVER			E. COLI	2008	22

BASIN	HYDROLOGIC UNIT CODE	COUNTY	ASSESSMENT UNIT ID (APPROVED TMDL)	ASSESSMENT UNIT NAME (APPROVED TMDL)	ASSESSMENT UNIT ID (UPDATED)	ASSESSMENT UNIT NAME (UPDATED)	CAUSE OF IMPAIRMENT	IR CYCLE	TMDL KEY
EAST FORK WHITE	5120204010030	HENRY CO	INW0413_00	LITTLE BLUE RIVER			E. COLI	2008	22
EAST FORK WHITE	5120204010040	HENRY CO	INW0414_T1003	BIG BLUE RIVER			E. COLI	2008	22
EAST FORK WHITE	5120204010050	HENRY CO	INW0415_T1004	BIG BLUE RIVER			E. COLI	2008	22
EAST FORK WHITE	5120204010070	HENRY CO	INW0417_00	DUCK CREEK-DRY FORK			E. COLI	2008	22
EAST FORK WHITE	5120204010080	HENRY CO	INW0418_T1005	BIG BLUE RIVER			E. COLI	2008	22
EAST FORK WHITE	5120204010090	RUSH CO	INW0419_01	BUCK CREEK (DOWNSTREAM OF BIG BLUE RESERVOIR)1.66			E. COLI	2008	22
EAST FORK WHITE	5120204010110	RUSH CO	INW041B_00	MONTGOMERY CREEK			E. COLI	2008	22
EAST FORK WHITE	5120204010110	RUSH CO	INW041B_T1006	BIG BLUE RIVER			E. COLI	2008	22
EAST FORK WHITE	5120204010120	RUSH CO	INW041C_T1007	BIG BLUE RIVER			E. COLI	2008	22
EAST FORK WHITE	5120204010130	RUSH CO	INW041D_T1008	BIG BLUE RIVER			E. COLI	2008	22
EAST FORK WHITE	5120204010140	HANCOCK CO	INW041E_T1009	BIG BLUE RIVER			E. COLI	2008	22
WEST FORK WHITE	5120202040010	GREENE CO	INW0241_T1019	RICHLAND CREEK			E. COLI	2008	23
WEST FORK WHITE	5120202040010	GREENE CO	INW0241_T1164	LITTLE RICHLAND CREEK			E. COLI	2008	23
WEST FORK WHITE	5120202040020	GREENE CO	INW0242_T1020	RICHLAND CREEK			E. COLI	2008	23
WEST FORK WHITE	5120202040030	GREENE CO	INW0243_T1021	RICHLAND CREEK			E. COLI	2008	23
WEST FORK WHITE	5120202040040	GREENE CO	INW0244_00	BEECH CREEK			E. COLI	2008	23
WEST FORK WHITE	5120202040050	GREENE CO	INW0245_00	RITTER BRANCH			E. COLI	2008	23
WEST FORK WHITE	5120202040050	GREENE CO	INW0245_01	RITTER BRANCH			E. COLI	2008	23
WEST FORK WHITE	5120202040050	GREENE CO	INW0245_T1022	RICHLAND CREEK			E. COLI	2008	23

BASIN	HYDROLOGIC UNIT CODE	COUNTY	ASSESSMENT UNIT ID (APPROVED TMDL)	ASSESSMENT UNIT NAME (APPROVED TMDL)	ASSESSMENT UNIT ID (UPDATED)	ASSESSMENT UNIT NAME (UPDATED)	CAUSE OF IMPAIRMENT	IR CYCLE	TMDL KEY
GREAT LAKES	4100004030040	ADAMS CO	INA0434_00	ST. MARYS RIVER-WILLSHIRE			E. COLI	2008	24
GREAT LAKES	4100004040010	ADAMS CO	INA0441_00	ST. MARYS RIVER			E. COLI	2008	24
GREAT LAKES	4100004040020	ADAMS CO	INA0442_00	BLUE CREEK HEADWATERS (ADAMS)			E. COLI	2008	24
GREAT LAKES	4100004040020	ADAMS CO	INA0442_T1007	BLUE CREEK			E. COLI	2008	24
GREAT LAKES	4100004040030	ADAMS CO	INA0443_T1008	HABEGGER DITCH			E. COLI	2008	24
GREAT LAKES	4100004040030	ADAMS CO	INA0443_T1014	GATES DITCH			E. COLI	2008	24
GREAT LAKES	4100004040030	ADAMS CO	INA0443_T1019	FARLOW DITCH AND TRIBS			E. COLI	2008	24
GREAT LAKES	4100004040030	ADAMS CO	INA0443_T1020	WITTMER NO 1 DITCH			E. COLI	2008	24
GREAT LAKES	4100004040040	ADAMS CO	INA0444_00	LITTLE BLUE CREEK			E. COLI	2008	24
GREAT LAKES	4100004040050	ADAMS CO	INA0445_T1006	BLUE CREEK			E. COLI	2008	24
GREAT LAKES	4100004040060	ADAMS CO	INA0446_00	PLEASANT MILLS AND TRIBS			E. COLI	2008	24
GREAT LAKES	4100004040060	ADAMS CO	INA0446_T1015	ST. MARYS RIVER			E. COLI	2008	24
GREAT LAKES	4100004040070	ADAMS CO	INA0447_00	YELLOW CREEK			E. COLI	2008	24
GREAT LAKES	4100004040070	ADAMS CO	INA0447_T1002	MARTZ CREEK-RUPPERT DITCH AND UNNAMED TRIBUTARY			E. COLI	2008	24
GREAT LAKES	4100004040080	ADAMS CO	INA0448_00	BORUM RUN AND TRIBS			E. COLI	2008	24
GREAT LAKES	4100004040080	ADAMS CO	INA0448_T1016	ST. MARYS RIVER			E. COLI	2008	24
GREAT LAKES	4100004040090	ADAMS CO	INA0449_00	DECATUR TRIBS			E. COLI	2008	24
GREAT LAKES	4100004040090	ADAMS CO	INA0449_T1017	ST. MARYS RIVER			E. COLI	2008	24
GREAT LAKES	4100004050020	ADAMS CO	INA0452_00	HOLTHOUSE DITCH-KOHNE DITCH			E. COLI	2008	24

BASIN	HYDROLOGIC UNIT CODE	COUNTY	ASSESSMENT UNIT ID (APPROVED TMDL)	ASSESSMENT UNIT NAME (APPROVED TMDL)	ASSESSMENT UNIT ID (UPDATED)	ASSESSMENT UNIT NAME (UPDATED)	CAUSE OF IMPAIRMENT	IR CYCLE	TMDL KEY
GREAT LAKES	4100004050030	ADAMS CO	INA0453_00	GERKE/WEBER DITCH AND TRIBS			E. COLI	2008	24
GREAT LAKES	4100004050030	ADAMS CO	INA0453_T1018	ST. MARYS RIVER			E. COLI	2008	24
GREAT LAKES	4100004050040	ALLEN CO	INA0454_T1012	ST. MARYS RIVER TRIB			E. COLI	2008	24
GREAT LAKES	4100004050040	ALLEN CO	INA0454_T1021	ST. MARYS RIVER			E. COLI	2008	24
GREAT LAKES	4100004060010	ALLEN CO	INA0461_T1004	ST. MARYS RIVER			E. COLI	2008	24
GREAT LAKES	4100004060030	ALLEN CO	INA0463_00	SNYDER DITCH AND OTHER TRIBS			E. COLI	2008	24
GREAT LAKES	4100004060030	ALLEN CO	INA0463_T1003	ST. MARYS RIVER			E. COLI	2008	24
GREAT LAKES	4100004060050	ALLEN CO	INA0465_00	JUNK DITCH AND OTHER TRIBS			E. COLI	2008	24
GREAT LAKES	4100004060050	ALLEN CO	INA0465_T1002	ST. MARYS RIVER			E. COLI	2008	24
GREAT LAKES	4100004060060	ALLEN CO	INA0466_T1011	SPY RUN CREEK			E. COLI	2008	24
GREAT LAKES	4100004060060	ALLEN CO	INA0466_T1012	SPY RUN CREEK-UNNAMED TRIBUTARIES			E. COLI	2008	24
GREAT LAKES	4100004060060	ALLEN CO	INA0466_T1013	LOWTHER NEUHAUS DITCH			E. COLI	2008	24
GREAT LAKES	4100004060060	ALLEN CO	INA0466_T1014	LOWTHER NEUHAUS DITCH-UNNAMED TRIBUTARY			E. COLI	2008	24
GREAT LAKES	4100004060060	ALLEN CO	INA0466_T1022	ST. MARYS RIVER			E. COLI	2008	24
GREAT LAKES	4100005010010	ALLEN CO	INA0511_M1007	MAUMEE RIVER			E. COLI	2008	24
GREAT LAKES	4100005010040	ALLEN CO	INA0514_M1006	MAUMEE RIVER			E. COLI	2008	24
GREAT LAKES	4100005010060	ALLEN CO	INA0516_M1005	MAUMEE RIVER			E. COLI	2008	24
GREAT LAKES	4100005010080	ALLEN CO	INA0518_M1004	MAUMEE RIVER			E. COLI	2008	24
GREAT LAKES	4100005010100	ALLEN CO	INA051A_M1003	MAUMEE RIVER			E. COLI	2008	24

BASIN	HYDROLOGIC UNIT CODE	COUNTY	ASSESSMENT UNIT ID (APPROVED TMDL)	ASSESSMENT UNIT NAME (APPROVED TMDL)	ASSESSMENT UNIT ID (UPDATED)	ASSESSMENT UNIT NAME (UPDATED)	CAUSE OF IMPAIRMENT	IR CYCLE	TMDL KEY
GREAT LAKES	4100005010120	ALLEN CO	INA051C_M1002	MAUMEE RIVER			E. COLI	2008	24
GREAT LAKES	4100005010130	ALLEN CO	INA051D_M1001	MAUMEE RIVER			E. COLI	2008	24
GREAT LAKES	4100004040030	ADAMS CO	INA0443_T1008	HABEGGER DITCH			IMPAIRED BIOTIC COMMUNITIES	2008	25
GREAT LAKES	4100004040030	ADAMS CO	INA0443_T1008	HABEGGER DITCH			NUTRIENTS	2008	25
GREAT LAKES	4100004040050	ADAMS CO	INA0445_T1006	BLUE CREEK			IMPAIRED BIOTIC COMMUNITIES	2008	25
GREAT LAKES	4100004040050	ADAMS CO	INA0445_T1006	BLUE CREEK			NUTRIENTS	2008	25
GREAT LAKES	4100004040070	ADAMS CO	INA0447_00	YELLOW CREEK			IMPAIRED BIOTIC COMMUNITIES	2008	25
GREAT LAKES	4100004040070	ADAMS CO	INA0447_00	YELLOW CREEK			NUTRIENTS	2008	25
GREAT LAKES	4100004050040	ALLEN CO	INA0454_T1012	ST. MARYS RIVER TRIB			IMPAIRED BIOTIC COMMUNITIES	2008	25
UPPER WABASH	5120101040010	JAY CO	INB0141_T1023	WABASH RIVER			E. COLI	2008	26
UPPER WABASH	5120101040010	JAY CO	INB0141_T1023	WABASH RIVER			NUTRIENTS	2008	26
UPPER WABASH	5120101060010	ADAMS CO	INB0161_T1025	WABASH RIVER			E. COLI	2008	26
UPPER WABASH	5120101060010	ADAMS CO	INB0161_T1025	WABASH RIVER			IMPAIRED BIOTIC COMMUNITIES	2008	26
UPPER WABASH	5120101060010	ADAMS CO	INB0161_T1025	WABASH RIVER			NUTRIENTS	2008	26
UPPER WABASH	5120101060020	ADAMS CO	INB0162_00	WABASH RIVER			E. COLI	2008	26
UPPER WABASH	5120101060020	ADAMS CO	INB0162_00	WABASH RIVER			NUTRIENTS	2008	26
UPPER WABASH	5120101060030	ADAMS CO	INB0163_00	WABASH RIVER - THREEMILE CREEK			E. COLI	2008	26

BASIN	HYDROLOGIC UNIT CODE	COUNTY	ASSESSMENT UNIT ID (APPROVED TMDL)	ASSESSMENT UNIT NAME (APPROVED TMDL)	ASSESSMENT UNIT ID (UPDATED)	ASSESSMENT UNIT NAME (UPDATED)	CAUSE OF IMPAIRMENT	IR CYCLE	TMDL KEY
UPPER WABASH	5120101060030	ADAMS CO	INB0163_00	WABASH RIVER - THREEMILE CREEK			NUTRIENTS	2008	26
UPPER WABASH	5120101060040	WELLS CO	INB0164_00	WABASH RIVER AND TRIBUTARY			E. COLI	2008	26
UPPER WABASH	5120101060040	WELLS CO	INB0164_00	WABASH RIVER AND TRIBUTARY			NUTRIENTS	2008	26
UPPER WABASH	5120101060040	WELLS CO	INB0164_T1001	WABASH RIVER			E. COLI	2008	26
UPPER WABASH	5120101060040	WELLS CO	INB0164_T1001	WABASH RIVER			NUTRIENTS	2008	26
UPPER WABASH	5120101070010	WELLS CO	INB0171_T1002	WABASH RIVER			E. COLI	2008	26
UPPER WABASH	5120101070010	WELLS CO	INB0171_T1002	WABASH RIVER			NUTRIENTS	2008	26
UPPER WABASH	5120101070020	WELLS CO	INB0172_T1003	WABASH RIVER MAINSTEM			E. COLI	2008	26
UPPER WABASH	5120101070020	WELLS CO	INB0172_T1003	WABASH RIVER MAINSTEM			NUTRIENTS	2008	26
UPPER WABASH	5120101070030	WELLS CO	INB0173_T1004	WABASH RIVER MAINSTEM			E. COLI	2008	26
UPPER WABASH	5120101070030	WELLS CO	INB0173_T1004	WABASH RIVER MAINSTEM			NUTRIENTS	2008	26
UPPER WABASH	5120101070040	WELLS CO	INB0174_T1005	WABASH RIVER MAINSTEM			E. COLI	2008	26
UPPER WABASH	5120101070040	WELLS CO	INB0174_T1005	WABASH RIVER MAINSTEM			NUTRIENTS	2008	26
UPPER WABASH	5120101070050	WELLS CO	INB0175_T1006	WABASH RIVER MAINSTEM			E. COLI	2008	26
UPPER WABASH	5120101070050	WELLS CO	INB0175_T1006	WABASH RIVER MAINSTEM			NUTRIENTS	2008	26
UPPER WABASH	5120101070060	HUNTINGTON CO	INB0176_T1007	WABASH RIVER MAINSTEM			E. COLI	2008	26
UPPER WABASH	5120101070060	HUNTINGTON CO	INB0176_T1007	WABASH RIVER MAINSTEM			NUTRIENTS	2008	26
UPPER WABASH	5120101090020	HUNTINGTON CO	INB0192_T1009	WABASH RIVER - BELOW HUNTINGTON LAKE DAM			E. COLI	2008	26
UPPER WABASH	5120101090020	HUNTINGTON CO	INB0192_T1009	WABASH RIVER - BELOW HUNTINGTON LAKE DAM			NUTRIENTS	2008	26

BASIN	HYDROLOGIC UNIT CODE	COUNTY	ASSESSMENT UNIT ID (APPROVED TMDL)	ASSESSMENT UNIT NAME (APPROVED TMDL)	ASSESSMENT UNIT ID (UPDATED)	ASSESSMENT UNIT NAME (UPDATED)	CAUSE OF IMPAIRMENT	IR CYCLE	TMDL KEY
UPPER WABASH	5120101140010	HUNTINGTON CO	INB01E1_M1010	WABASH RIVER			E. COLI	2008	26
UPPER WABASH	5120101140010	HUNTINGTON CO	INB01E1_M1010	WABASH RIVER			NUTRIENTS	2008	26
UPPER WABASH	5120101140030	WABASH CO	INB01E3_M1011	WABASH RIVER			E. COLI	2008	26
UPPER WABASH	5120101140030	WABASH CO	INB01E3_M1011	WABASH RIVER			NUTRIENTS	2008	26
UPPER WABASH	5120101140030	WABASH CO	INB01E3_M1029	WABASH RIVER			E. COLI	2008	26
UPPER WABASH	5120101140030	WABASH CO	INB01E3_M1029	WABASH RIVER			NUTRIENTS	2008	26
UPPER WABASH	5120101150010	WABASH CO	INB01F1_M1012	WABASH RIVER			E. COLI	2008	26
UPPER WABASH	5120101150010	WABASH CO	INB01F1_M1012	WABASH RIVER			NUTRIENTS	2008	26
UPPER WABASH	5120101150020	WABASH CO	INB01F2_M1013	WABASH RIVER			E. COLI	2008	26
UPPER WABASH	5120101150020	WABASH CO	INB01F2_M1013	WABASH RIVER			NUTRIENTS	2008	26
UPPER WABASH	5120101150050	WABASH CO	INB01F5_M1014	WABASH RIVER			E. COLI	2008	26
UPPER WABASH	5120101150050	WABASH CO	INB01F5_M1014	WABASH RIVER			NUTRIENTS	2008	26
UPPER WABASH	5120101150080	MIAMI CO	INB01F8_M1015	WABASH RIVER			E. COLI	2008	26
UPPER WABASH	5120101150080	MIAMI CO	INB01F8_M1015	WABASH RIVER			NUTRIENTS	2008	26
UPPER WABASH	5120101150090	MIAMI CO	INB01F9_M1016	WABASH RIVER			E. COLI	2008	26
UPPER WABASH	5120101150090	MIAMI CO	INB01F9_M1016	WABASH RIVER			NUTRIENTS	2008	26
UPPER WABASH	5120101150100	MIAMI CO	INB01FA_M1017	WABASH RIVER			E. COLI	2008	26
UPPER WABASH	5120101150100	MIAMI CO	INB01FA_M1017	WABASH RIVER			NUTRIENTS	2008	26
UPPER WABASH	5120101160010	MIAMI CO	INB01G1_M1018	WABASH RIVER			E. COLI	2008	26

BASIN	HYDROLOGIC UNIT CODE	COUNTY	ASSESSMENT UNIT ID (APPROVED TMDL)	ASSESSMENT UNIT NAME (APPROVED TMDL)	ASSESSMENT UNIT ID (UPDATED)	ASSESSMENT UNIT NAME (UPDATED)	CAUSE OF IMPAIRMENT	IR CYCLE	TMDL KEY
UPPER WABASH	5120101160010	MIAMI CO	INB01G1_M1018	WABASH RIVER			NUTRIENTS	2008	26
UPPER WABASH	5120101160030	MIAMI CO	INB01G3_M1019	WABASH RIVER			E. COLI	2008	26
UPPER WABASH	5120101160030	MIAMI CO	INB01G3_M1019	WABASH RIVER			NUTRIENTS	2008	26
UPPER WABASH	5120101160040	CASS CO	INB01G4_M1020	WABASH RIVER			E. COLI	2008	26
UPPER WABASH	5120101160040	CASS CO	INB01G4_M1020	WABASH RIVER			NUTRIENTS	2008	26
UPPER WABASH	5120101180020	CASS CO	INB01J2_M1021	WABASH RIVER			E. COLI	2008	26
UPPER WABASH	5120101180020	CASS CO	INB01J2_M1021	WABASH RIVER			NUTRIENTS	2008	26
UPPER WABASH	5120101180040	CASS CO	INB01J4_M1022	WABASH RIVER			E. COLI	2008	26
UPPER WABASH	5120101180040	CASS CO	INB01J4_M1022	WABASH RIVER			NUTRIENTS	2008	26
UPPER WABASH	5120105010010	CASS CO	INB0511_M1001	WABASH RIVER			E. COLI	2008	26
UPPER WABASH	5120105010010	CASS CO	INB0511_M1001	WABASH RIVER			NUTRIENTS	2008	26
UPPER WABASH	5120105020010	CARROLL CO	INB0521_M1002	WABASH RIVER			E. COLI	2008	26
UPPER WABASH	5120105020010	CARROLL CO	INB0521_M1002	WABASH RIVER			NUTRIENTS	2008	26
UPPER WABASH	5120105030020	CARROLL CO	INB0532_M1003	WABASH RIVER			E. COLI	2008	26
UPPER WABASH	5120105030020	CARROLL CO	INB0532_M1003	WABASH RIVER			NUTRIENTS	2008	26
UPPER WABASH	5120105030030	CARROLL CO	INB0533_M1004	WABASH RIVER			E. COLI	2008	26
UPPER WABASH	5120105030030	CARROLL CO	INB0533_M1004	WABASH RIVER			NUTRIENTS	2008	26
UPPER WABASH	5120105030040	CARROLL CO	INB0534_M1005	WABASH RIVER			E. COLI	2008	26
UPPER WABASH	5120105030040	CARROLL CO	INB0534_M1005	WABASH RIVER			NUTRIENTS	2008	26

BASIN	HYDROLOGIC UNIT CODE	COUNTY	ASSESSMENT UNIT ID (APPROVED TMDL)	ASSESSMENT UNIT NAME (APPROVED TMDL)	ASSESSMENT UNIT ID (UPDATED)	ASSESSMENT UNIT NAME (UPDATED)	CAUSE OF IMPAIRMENT	IR CYCLE	TMDL KEY
UPPER WABASH	5120105060010	TIPPECANOE CO	INB0561_M1010	WABASH RIVER MAINSTEM			E. COLI	2008	26
UPPER WABASH	5120105060010	TIPPECANOE CO	INB0561_M1010	WABASH RIVER MAINSTEM			NUTRIENTS	2008	26
UPPER WABASH	5120105060020	TIPPECANOE CO	INB0562_M1011	WABASH RIVER MAINSTEM			E. COLI	2008	26
UPPER WABASH	5120105060020	TIPPECANOE CO	INB0562_M1011	WABASH RIVER MAINSTEM			NUTRIENTS	2008	26
UPPER WABASH	5120105070030	TIPPECANOE CO	INB0573_M1012	WABASH RIVER			E. COLI	2008	26
UPPER WABASH	5120105070030	TIPPECANOE CO	INB0573_M1012	WABASH RIVER			NUTRIENTS	2008	26
LOWER WABASH	5120108010030	TIPPECANOE CO	INB0813_M1001	WABASH RIVER			E. COLI	2008	26
LOWER WABASH	5120108010030	TIPPECANOE CO	INB0813_M1001	WABASH RIVER			IMPAIRED BIOTIC COMMUNITIES	2008	26
LOWER WABASH	5120108010030	TIPPECANOE CO	INB0813_M1001	WABASH RIVER			NUTRIENTS	2008	26
LOWER WABASH	5120108010040	TIPPECANOE CO	INB0814_M1002	WABASH RIVER			E. COLI	2008	26
LOWER WABASH	5120108010040	TIPPECANOE CO	INB0814_M1002	WABASH RIVER			NUTRIENTS	2008	26
LOWER WABASH	5120108030010	TIPPECANOE CO	INB0831_M1003	WABASH RIVER D/S OF WEA CREEK			E. COLI	2008	26
LOWER WABASH	5120108030010	TIPPECANOE CO	INB0831_M1003	WABASH RIVER D/S OF WEA CREEK			NUTRIENTS	2008	26
LOWER WABASH	5120108030030	TIPPECANOE CO	INB0833_M1004	WABASH RIVER - GRANVILLE BRDG TO FLINT CREEK			E. COLI	2008	26
LOWER WABASH	5120108030030	TIPPECANOE CO	INB0833_M1004	WABASH RIVER - GRANVILLE BRDG TO FLINT CREEK			NUTRIENTS	2008	26
LOWER WABASH	5120108030050	FOUNTAIN CO	INB0835_M1005	WABASH RIVER - COUNTY LINE TO LITTLE PINE CREEK			E. COLI	2008	26
LOWER WABASH	5120108030050	FOUNTAIN CO	INB0835_M1005	WABASH RIVER - COUNTY LINE TO LITTLE PINE CREEK			NUTRIENTS	2008	26
LOWER WABASH	5120108030090	FOUNTAIN CO	INB0839_M1006	WABASH RIVER			E. COLI	2008	26

BASIN	HYDROLOGIC UNIT CODE	COUNTY	ASSESSMENT UNIT ID (APPROVED TMDL)	ASSESSMENT UNIT NAME (APPROVED TMDL)	ASSESSMENT UNIT ID (UPDATED)	ASSESSMENT UNIT NAME (UPDATED)	CAUSE OF IMPAIRMENT	IR CYCLE	TMDL KEY
LOWER WABASH	5120108030090	FOUNTAIN CO	INB0839_M1006	WABASH RIVER			NUTRIENTS	2008	26
LOWER WABASH	5120108030110	TIPPECANOE CO	INB083B_M1007	WABASH RIVER - BELOW INDEPENDENCE			E. COLI	2008	26
LOWER WABASH	5120108030110	TIPPECANOE CO	INB083B_M1007	WABASH RIVER - BELOW INDEPENDENCE			NUTRIENTS	2008	26
LOWER WABASH	5120108070010	FOUNTAIN CO	INB0871_M1014	WABASH RIVER - ATTICA			DISSOLVED OXYGEN	2008	26
LOWER WABASH	5120108070010	FOUNTAIN CO	INB0871_M1014	WABASH RIVER - ATTICA			E. COLI	2008	26
LOWER WABASH	5120108070010	FOUNTAIN CO	INB0871_M1014	WABASH RIVER - ATTICA			NUTRIENTS	2008	26
LOWER WABASH	5120108070010	FOUNTAIN CO	INB0871_M1014	WABASH RIVER - ATTICA			PH	2008	26
LOWER WABASH	5120108080010	FOUNTAIN CO	INB0881_M1015	WABASH RIVER			DISSOLVED OXYGEN	2008	26
LOWER WABASH	5120108080010	FOUNTAIN CO	INB0881_M1015	WABASH RIVER			E. COLI	2008	26
LOWER WABASH	5120108080010	FOUNTAIN CO	INB0881_M1015	WABASH RIVER			NUTRIENTS	2008	26
LOWER WABASH	5120108080010	FOUNTAIN CO	INB0881_M1015	WABASH RIVER			PH	2008	26
LOWER WABASH	5120108080020	FOUNTAIN CO	INB0882_M1016	WABASH RIVER			E. COLI	2008	26
LOWER WABASH	5120108080020	FOUNTAIN CO	INB0882_M1016	WABASH RIVER			NUTRIENTS	2008	26
LOWER WABASH	5120108080040	FOUNTAIN CO	INB0884_M1017	WABASH RIVER			E. COLI	2008	26
LOWER WABASH	5120108080040	FOUNTAIN CO	INB0884_M1017	WABASH RIVER			NUTRIENTS	2008	26
LOWER WABASH	5120108080040	FOUNTAIN CO	INB0884_M1017	WABASH RIVER			PH	2008	26
LOWER WABASH	5120108080060	FOUNTAIN CO	INB0886_M1018	WABASH RIVER			E. COLI	2008	26
LOWER WABASH	5120108080060	FOUNTAIN CO	INB0886_M1018	WABASH RIVER			NUTRIENTS	2008	26
LOWER WABASH	5120108080060	FOUNTAIN CO	INB0886_M1018	WABASH RIVER			PH	2008	26

BASIN	HYDROLOGIC UNIT CODE	COUNTY	ASSESSMENT UNIT ID (APPROVED TMDL)	ASSESSMENT UNIT NAME (APPROVED TMDL)	ASSESSMENT UNIT ID (UPDATED)	ASSESSMENT UNIT NAME (UPDATED)	CAUSE OF IMPAIRMENT	IR CYCLE	TMDL KEY
LOWER WABASH	5120108090010	FOUNTAIN CO	INB0891_M1019	WABASH RIVER			E. COLI	2008	26
LOWER WABASH	5120108090010	FOUNTAIN CO	INB0891_M1019	WABASH RIVER			NUTRIENTS	2008	26
LOWER WABASH	5120108090010	FOUNTAIN CO	INB0891_M1019	WABASH RIVER			PH	2008	26
LOWER WABASH	5120108090040	VERMILLION CO	INB0894_M1020	WABASH RIVER			E. COLI	2008	26
LOWER WABASH	5120108090040	VERMILLION CO	INB0894_M1020	WABASH RIVER			NUTRIENTS	2008	26
LOWER WABASH	5120108140010	VERMILLION CO	INB08E1_M1021	WABASH RIVER - VERMILION R TO CAYUGA GEN STA			E. COLI	2008	26
LOWER WABASH	5120108140010	VERMILLION CO	INB08E1_M1021	WABASH RIVER - VERMILION R TO CAYUGA GEN STA			NUTRIENTS	2008	26
LOWER WABASH	5120108140010	VERMILLION CO	INB08E1_M1050	WABASH RIVER - CAYUGA GEN STA TO MILL CR			E. COLI	2008	26
LOWER WABASH	5120108140010	VERMILLION CO	INB08E1_M1050	WABASH RIVER - CAYUGA GEN STA TO MILL CR			NUTRIENTS	2008	26
LOWER WABASH	5120108140060	VERMILLION CO	INB08E6_M1022	WABASH RIVER - MILL CR TO BELOW LTL VERMILION R			E. COLI	2008	26
LOWER WABASH	5120108140060	VERMILLION CO	INB08E6_M1022	WABASH RIVER - MILL CR TO BELOW LTL VERMILION R			NUTRIENTS	2008	26
LOWER WABASH	5120108140060	VERMILLION CO	INB08E6_M1051	WABASH RIVER - LTL VERMILION R TO SUGAR CR			E. COLI	2008	26
LOWER WABASH	5120108140060	VERMILLION CO	INB08E6_M1051	WABASH RIVER - LTL VERMILION R TO SUGAR CR			NUTRIENTS	2008	26
LOWER WABASH	5120108150010	VERMILLION CO	INB08F1_M1023	WABASH RIVER - SUGAR CR TO LTL RACCOON CR (VERMILLION)			E. COLI	2008	26
LOWER WABASH	5120108150010	VERMILLION CO	INB08F1_M1023	WABASH RIVER - SUGAR CR TO LTL RACCOON CR (VERMILLION)			NUTRIENTS	2008	26
LOWER WABASH	5120108150020	VERMILLION CO	INB08F2_M1024	WABASH RIVER			E. COLI	2008	26
LOWER WABASH	5120108150020	VERMILLION CO	INB08F2_M1024	WABASH RIVER			NUTRIENTS	2008	26

BASIN	HYDROLOGIC UNIT CODE	COUNTY	ASSESSMENT UNIT ID (APPROVED TMDL)	ASSESSMENT UNIT NAME (APPROVED TMDL)	ASSESSMENT UNIT ID (UPDATED)	ASSESSMENT UNIT NAME (UPDATED)	CAUSE OF IMPAIRMENT	IR CYCLE	TMDL KEY
LOWER WABASH	5120108200010	VERMILLION CO	INB08M1_M1031	WABASH RIVER			E. COLI	2008	26
LOWER WABASH	5120108200010	VERMILLION CO	INB08M1_M1031	WABASH RIVER			NUTRIENTS	2008	26
LOWER WABASH	5120108200030	VERMILLION CO	INB08M3_M1032	WABASH RIVER			E. COLI	2008	26
LOWER WABASH	5120108200030	VERMILLION CO	INB08M3_M1032	WABASH RIVER			NUTRIENTS	2008	26
LOWER WABASH	5120108200040	VERMILLION CO	INB08M4_M1033	WABASH RIVER			E. COLI	2008	26
LOWER WABASH	5120108200040	VERMILLION CO	INB08M4_M1033	WABASH RIVER			NUTRIENTS	2008	26
LOWER WABASH	5120111030080	VIGO CO	INB1138_M1001	WABASH RIVER - SPRING CREEK TO OTTER CREEK			E. COLI	2008	26
LOWER WABASH	5120111040020	VIGO CO	INB1142_M1002	WABASH RIVER - OTTER CREEK TO ABOVE WABASH GEN STA OUTFALL			E. COLI	2008	26
LOWER WABASH	5120111040020	VIGO CO	INB1142_M1025	WABASH RIVER - WABASH GEN STA TO LOST CREEK			E. COLI	2008	26
LOWER WABASH	5120111040050	VIGO CO	INB1145_M1003	WABASH RIVER			E. COLI	2008	26
LOWER WABASH	5120111050060	VIGO CO	INB1156_M1004	WABASH RIVER-TERRE HAUTE AREA			E. COLI	2008	26
LOWER WABASH	5120111070040	VIGO CO	INB1174_M1005	WABASH RIVER			E. COLI	2008	26
LOWER WABASH	5120111070060	VIGO CO	INB1176_M1006	WABASH RIVER-ASHMORE CREEK (ILL)			E. COLI	2008	26
LOWER WABASH	5120111090040	VIGO CO	INB1194_M1007	WABASH RIVER			E. COLI	2008	26
LOWER WABASH	5120111100050	SULLIVAN CO	INB11A5_M1008	WABASH RIVER-RIVERVIEW			E. COLI	2008	26
LOWER WABASH	5120111120040	SULLIVAN CO	INB11C4_M1009	WABASH RIVER			E. COLI	2008	26
LOWER WABASH	5120111150010	SULLIVAN CO	INB11F1_M1010	WABASH RIVER			E. COLI	2008	26
LOWER WABASH	5120111150030	SULLIVAN CO	INB11F3_M1011	WABASH RIVER			E. COLI	2008	26
LOWER WABASH	5120111150040	SULLIVAN CO	INB11F4_M1012	WABASH RIVER-BUZZARD POND			E. COLI	2008	26

BASIN	HYDROLOGIC UNIT CODE	COUNTY	ASSESSMENT UNIT ID (APPROVED TMDL)	ASSESSMENT UNIT NAME (APPROVED TMDL)	ASSESSMENT UNIT ID (UPDATED)	ASSESSMENT UNIT NAME (UPDATED)	CAUSE OF IMPAIRMENT	IR CYCLE	TMDL KEY
LOWER WABASH	5120111170010	SULLIVAN CO	INB11H1_M1014	WABASH RIVER			E. COLI	2008	26
LOWER WABASH	5120111170020	KNOX CO	INB11H2_M1015	WABASH RIVER			E. COLI	2008	26
LOWER WABASH	5120111180010	KNOX CO	INB11J1_M1017	WABASH RIVER			E. COLI	2008	26
LOWER WABASH	5120111190040	KNOX CO	INB11K4_M1018	WABASH RIVER			E. COLI	2008	26
LOWER WABASH	5120111200010	KNOX CO	INB11M1_M1019	WABASH RIVER			E. COLI	2008	26
LOWER WABASH	5120111200030	KNOX CO	INB11M3_M1020	WABASH RIVER			E. COLI	2008	26
LOWER WABASH	5120113010010	KNOX CO	INB1311_M1001	WABASH RIVER			E. COLI	2008	26
LOWER WABASH	5120113010050	KNOX CO	INB1315_M1002	WABASH RIVER			E. COLI	2008	26
LOWER WABASH	5120113010060	KNOX CO	INB1316_M1003	WABASH RIVER			E. COLI	2008	26
LOWER WABASH	5120113030010	KNOX CO	INB1331_M1004	WABASH RIVER			E. COLI	2008	26
LOWER WABASH	5120113030030	KNOX CO	INB1333_M1005	WABASH RIVER			E. COLI	2008	26
LOWER WABASH	5120113040010	GIBSON CO	INB1341_M1006	WABASH RIVER-GREATHOUSE CREEK (ILL)			E. COLI	2008	26
LOWER WABASH	5120113050040	GIBSON CO	INB1354_M1007	WABASH RIVER			E. COLI	2008	26
LOWER WABASH	5120113060010	GIBSON CO	INB1361_M1008	WABASH RIVER			E. COLI	2008	26
LOWER WABASH	5120113080010	POSEY CO	INB1381_M1009	WABASH RIVER			E. COLI	2008	26
LOWER WABASH	5120113080020	POSEY CO	INB1382_M1010	WABASH RIVER			E. COLI	2008	26
LOWER WABASH	5120113100010	POSEY CO	INB13A1_M1011	WABASH RIVER			E. COLI	2008	26
LOWER WABASH	5120113100030	POSEY CO	INB13A3_M1012	WABASH RIVER			E. COLI	2008	26
LOWER WABASH	5120113100040	POSEY CO	INB13A4_M1013	WABASH RIVER			E. COLI	2008	26

BASIN	HYDROLOGIC UNIT CODE	COUNTY	ASSESSMENT UNIT ID (APPROVED TMDL)	ASSESSMENT UNIT NAME (APPROVED TMDL)	ASSESSMENT UNIT ID (UPDATED)	ASSESSMENT UNIT NAME (UPDATED)	CAUSE OF IMPAIRMENT	IR CYCLE	TMDL KEY
LOWER WABASH	5120113100050	POSEY CO	INB13A5_M1014	WABASH RIVER-WABASH LEVEE DITCH (ILL)			E. COLI	2008	26
LOWER WABASH	5120113120010	POSEY CO	INB13C1_M1015	WABASH RIVER			E. COLI	2008	26
LOWER WABASH	5120113120020	POSEY CO	INB13C2_M1016	WABASH RIVER			E. COLI	2008	26
LOWER WABASH	5120113130010	POSEY CO	INB13D1_M1017	WABASH RIVER			E. COLI	2008	26
LOWER WABASH	5120113130020	POSEY CO	INB13D2_M1018	WABASH RIVER			E. COLI	2008	26
EAST FORK WHITE	5120204060010	HANCOCK CO	INW0461_T1029	SUGAR CREEK (DOWNSTREAM OF GRAIN DITCH)			E. COLI	2008	27
EAST FORK WHITE	5120204060030	HANCOCK CO	INW0463_T1030	SUGAR CREEK			E. COLI	2008	27
EAST FORK WHITE	5120204060040	HANCOCK CO	INW0464_T1003	KIRKHOFF DITCH			E. COLI	2008	27
EAST FORK WHITE	5120204060040	HANCOCK CO	INW0464_T1031	SUGAR CREEK			E. COLI	2008	27
EAST FORK WHITE	5120204060050	SHELBY CO	INW0465_T1032	SUGAR CREEK SMITH-JOHNSON DITCH			E. COLI	2008	27
EAST FORK WHITE	5120204080010	SHELBY CO	INW0481_T1034	SUGAR CREEK-BROAD RIPPLE CAMP			E. COLI	2008	27
EAST FORK WHITE	5120204080050	JOHNSON CO	INW0485_T1035	SUGAR CREEK-NEEDHAM			E. COLI	2008	27
EAST FORK WHITE	5120204080080	JOHNSON CO	INW0488_00	LITTLE SUGAR CREEK-CUTSINGER DITCH			E. COLI	2008	27
EAST FORK WHITE	5120204080090	SHELBY CO	INW0489_T1036	SUGAR CREEK			E. COLI	2008	27
EAST FORK WHITE	5120204080100	JOHNSON CO	INW048A_T1037	SUGAR CREEK			E. COLI	2008	27
EAST FORK WHITE	5120204090080	JOHNSON CO	INW0498_00	HERRIOTTS CREEK (UPSTREAM OF PISGAH LAKE)			E. COLI	2008	27
EAST FORK WHITE	5120204090080	JOHNSON CO	INW0498_T1038	SUGAR CREEK			E. COLI	2008	27
UPPER WABASH	5120101050050	JAY CO	INB0155_00	LIMBERLOST CREEK (FLOWING INTO OH)			IMPAIRED BIOTIC COMMUNITIES	2008	28

BASIN	HYDROLOGIC UNIT CODE	COUNTY	ASSESSMENT UNIT ID (APPROVED TMDL)	ASSESSMENT UNIT NAME (APPROVED TMDL)	ASSESSMENT UNIT ID (UPDATED)	ASSESSMENT UNIT NAME (UPDATED)	CAUSE OF IMPAIRMENT	IR CYCLE	TMDL KEY
UPPER WABASH	5120101050050	JAY CO	INB0155_01	LIMBERLOST CREEK (FLOWING OUT OF OH)			IMPAIRED BIOTIC COMMUNITIES	2008	28
UPPER WABASH	5120101050050	JAY CO	INB0155_T1002	WILSON CREEK-UNNAMED TRIBUTARY			IMPAIRED BIOTIC COMMUNITIES	2008	28
UPPER WABASH	5120101050050	JAY CO	INB0155_T1003	WILSON CREEK			IMPAIRED BIOTIC COMMUNITIES	2008	28
UPPER WABASH	5120101050050	JAY CO	INB0155_T1005	WEST PRONG			IMPAIRED BIOTIC COMMUNITIES	2008	28
UPPER WABASH	5120101050050	JAY CO	INB0155_T1007	GRISSOM DITCH (NORTH OF CR 930S)			IMPAIRED BIOTIC COMMUNITIES	2008	28
UPPER WABASH	5120101050050	JAY CO	INB0155_T1008	WEST PRONG-UNNAMED TRIBUTARY			IMPAIRED BIOTIC COMMUNITIES	2008	28
UPPER WABASH	5120101050050	JAY CO	INB0155_T1009	YOUNG DITCH			IMPAIRED BIOTIC COMMUNITIES	2008	28
UPPER WABASH	5120101050050	JAY CO	INB0155_T1010	HARTZEL DITCH			IMPAIRED BIOTIC COMMUNITIES	2008	28
UPPER WABASH	5120101050050	JAY CO	INB0155_T1011	EAST PRONG			IMPAIRED BIOTIC COMMUNITIES	2008	28
UPPER WABASH	5120101050050	JAY CO	INB0155_T1012	FRANKS DRAIN			IMPAIRED BIOTIC COMMUNITIES	2008	28
UPPER WABASH	5120101050060	ADAMS CO	INB0156_00	LIMBERLOST CREEK (UPSTREAM OF PERRY DITCH)			IMPAIRED BIOTIC COMMUNITIES	2008	28
UPPER WABASH	5120101050060	JAY CO	INB0156_01	LIMBERLOST CREEK (DOWNSTREAM OF PERRY DITCH)			IMPAIRED BIOTIC COMMUNITIES	2008	28
UPPER WABASH	5120101050060	JAY CO	INB0156_T1002	HAFFNER DITCH-UNNAMED TRIBUTARY			IMPAIRED BIOTIC COMMUNITIES	2008	28

BASIN	HYDROLOGIC UNIT CODE	COUNTY	ASSESSMENT UNIT ID (APPROVED TMDL)	ASSESSMENT UNIT NAME (APPROVED TMDL)	ASSESSMENT UNIT ID (UPDATED)	ASSESSMENT UNIT NAME (UPDATED)	CAUSE OF IMPAIRMENT	IR CYCLE	TMDL KEY
UPPER WABASH	5120101050060	JAY CO	INB0156_T1003	HAFFNER DITCH			IMPAIRED BIOTIC COMMUNITIES	2008	28
UPPER WABASH	5120101050060	JAY CO	INB0156_T1004	DAVISON DITCH-GLENZTER DITCH			IMPAIRED BIOTIC COMMUNITIES	2008	28
UPPER WABASH	5120101050060	JAY CO	INB0156_T1005	MONTGOMERY DITCH			IMPAIRED BIOTIC COMMUNITIES	2008	28
UPPER WABASH	5120101050060	JAY CO	INB0156_T1007	METZNER DITCH			IMPAIRED BIOTIC COMMUNITIES	2008	28
UPPER WABASH	5120101050060	JAY CO	INB0156_T1008	WHEELER DITCH			IMPAIRED BIOTIC COMMUNITIES	2008	28
UPPER WABASH	5120101050060	JAY CO	INB0156_T1009	PERRY DITCH			IMPAIRED BIOTIC COMMUNITIES	2008	28
GREAT MIAMI	5080003070040	WAYNE CO	ING0374_00	MIDDLE FORK EAST FORK WHITEWATER RIVER (UPSTREAM)	ING0373_01	WHITEWATER RIVER, MIDDLE FORK OF EAST FORK	E. COLI	2008	29
GREAT MIAMI	5080003070040	WAYNE CO	ING0374_01	MIDDLE FORK EAST FORK WHITEWATER RIVER (DOWNSTREAM)	ING0373_02	WHITEWATER RIVER, MIDDLE FORK OF EAST FORK	E. COLI	2008	29
GREAT MIAMI	5080003070050	WAYNE CO	ING0375_00	WEST FORK EAST FORK WHITEWATER RIVER	ING0375_02	WHITEWATER RIVER, WEST FORK OF EAST FORK	E. COLI	2008	29
GREAT MIAMI	5080003070050	WAYNE CO	ING0375_T1023	WHITEWATER RIVER, WF OF EAST FORK	ING0377_02	WHITEWATER RIVER, EAST FORK	E. COLI	2008	29
GREAT MIAMI	5080003070060	WAYNE CO	ING0376_T1013	WHITEWATER RIVER, EAST FORK	ING0377_02	WHITEWATER RIVER, EAST FORK	E. COLI	2008	29
GREAT MIAMI	5080003070060	WAYNE CO	ING0376_T1027	WHITEWATER RIVER, EAST FORK	ING0377_03	WHITEWATER RIVER, EAST FORK	E. COLI	2008	29
GREAT MIAMI	5080003070070	WAYNE CO	ING0377_01	LICK CREEK	ING0376_02	LICK CREEK	E. COLI	2008	29
GREAT MIAMI	5080003070080	WAYNE CO	ING0378_01	ELKHORN CREEK	ING0378_03	ELKHORN CREEK	E. COLI	2008	29
GREAT MIAMI	5080003070090	WAYNE CO	ING0379_T1001	WHITE RIVER, EAST FORK-UNNAMED TRIBUTARIES (HUNT ROAD)	ING0379_T1015	WHITEWATER RIVER, EAST FORK - UNNAMED TRIBUTARY	E. COLI	2008	29
GREAT MIAMI	5080003070130	UNION CO	ING037D_00	SILVER CREEK - WHITEWATER LAKE	ING037C_T1011	SILVER CREEK - UNNAMED TRIBUTARY	E. COLI	2008	29

BASIN	HYDROLOGIC UNIT CODE	COUNTY	ASSESSMENT UNIT ID (APPROVED TMDL)	ASSESSMENT UNIT NAME (APPROVED TMDL)	ASSESSMENT UNIT ID (UPDATED)	ASSESSMENT UNIT NAME (UPDATED)	CAUSE OF IMPAIRMENT	IR CYCLE	TMDL KEY
GREAT MIAMI	5080003070130	UNION CO	ING037D_00	SILVER CREEK - WHITEWATER LAKE	ING037C_02	SILVER CREEK	E. COLI	2008	29
GREAT MIAMI	5080003070130	UNION CO	ING037D_00	SILVER CREEK - WHITEWATER LAKE	ING037C_03	SILVER CREEK	E. COLI	2008	29
GREAT MIAMI	5080003070130	UNION CO	ING037D_00	SILVER CREEK - WHITEWATER LAKE	ING037C_T1013	WHITEWATER LAKE INLET	E. COLI	2008	29
GREAT MIAMI	5080003070130	UNION CO	ING037D_00	SILVER CREEK - WHITEWATER LAKE	ING037C_T1010	SILVER CREEK - UNNAMED TRIBUTARY	E. COLI	2008	29
GREAT MIAMI	5080003070130	UNION CO	ING037D_00	SILVER CREEK - WHITEWATER LAKE	ING037C_T1012	SILVER CREEK - UNNAMED TRIBUTARY	E. COLI	2008	29
GREAT MIAMI	5080003070150	UNION CO	ING037F_00	HANNA CREEK - DUBOIS CREEK	ING037E_06	HANNA CREEK	E. COLI	2008	29
WEST FORK WHITE	5120202020020	OWEN CO	INW0222_00	MILL CREEK-LITTLE MILL CREEK			E. COLI	2008	30
WEST FORK WHITE	5120202020030	OWEN CO	INW0223_00	FALL CREEK AND OTHER TRIBUTARYS			E. COLI	2008	30
WEST FORK WHITE	5120202020040	OWEN CO	INW0224_00	SPENCER TRIBUTARYS			E. COLI	2008	30
WEST FORK WHITE	5120202020060	OWEN CO	INW0226_00	MILLS CREEK/GOOSE CREEK TRIBUTARYS			E. COLI	2008	30
WEST FORK WHITE	5120202020080	OWEN CO	INW0228_00	RACCOON CREEK-LICK CREEK			E. COLI	2006	30
WEST FORK WHITE	5120202020090	OWEN CO	INW0229_00	JACK CREEK			E. COLI	2008	30
WEST FORK WHITE	5120202020110	OWEN CO	INW022B_00	WEST FORK FISH CREEK			E. COLI	2008	30
WEST FORK WHITE	5120202020120	OWEN CO	INW022C_T1001	SAND LICK CREEK			E. COLI	2008	30
WEST FORK WHITE	5120202020130	OWEN CO	INW022D_00	FISH CREEK			E. COLI	2006	30
WEST FORK WHITE	5120202020130	OWEN CO	INW022D_T1001	WEST FORK CREEK			E. COLI	2008	30
WEST FORK WHITE	5120202020130	OWEN CO	INW022D_T1002	FISH CREEK-UNNAMED TRIBUTARY			E. COLI	2008	30
WEST FORK WHITE	5120202020140	OWEN CO	INW022E_00	FISH CREEK			E. COLI	2008	30
WEST FORK WHITE	5120202020140	OWEN CO	INW022E_T1001	MACK CREEK			E. COLI	2008	30

BASIN	HYDROLOGIC UNIT CODE	COUNTY	ASSESSMENT UNIT ID (APPROVED TMDL)	ASSESSMENT UNIT NAME (APPROVED TMDL)	ASSESSMENT UNIT ID (UPDATED)	ASSESSMENT UNIT NAME (UPDATED)	CAUSE OF IMPAIRMENT	IR CYCLE	TMDL KEY
WEST FORK WHITE	5120202020150	GREENE CO	INW022F_00	BUCKHALL CREEK/GOOSE CREEK TRIBUTARYS			E. COLI	2008	30
WEST FORK WHITE	5120201040010	DELAWARE CO	INW0141_00	KILLBUCK CREEK			E. COLI	2010	31
WEST FORK WHITE	5120201040020	DELAWARE CO	INW0142_00	KILLBUCK CREEK - THURSTON DITCH			E. COLI	2010	31
WEST FORK WHITE	5120201040030	DELAWARE CO	INW0143_00	JAKES CREEK - EAGLE BRANCH			E. COLI	2010	31
WEST FORK WHITE	5120201040040	DELAWARE CO	INW0144_00	KILLBUCK CREEK - PLEASANT RUN CREEK			E. COLI	2010	31
WEST FORK WHITE	5120201040050	DELAWARE CO/MADISON CO	INW0145_00	KILLBUCK CREEK			E. COLI	2010	31
WEST FORK WHITE	5120201040050	DELAWARE CO/MADISON CO	INW0145_T1016	KILLBUCK CREEK			E. COLI	2010	31
WEST FORK WHITE	5120201040060	MADISON CO	INW0146_00	LITTLE KILLBUCK CREEK - NELSON BROOK			E. COLI	2010	31
WEST FORK WHITE	5120201040070	MADISON CO	INW0147_T1017	KILLBUCK CREEK - TO MOUTH			E. COLI	2010	31
WEST FORK WHITE	5120201040090	MADISON CO	INW0149_00	INDIAN CREEK (MADISON)			E. COLI	2010	31
WEST FORK WHITE	5120201005010	MADISON CO	INW0151_00	PIPE CREEK - YEAGER FINLEY MENARD DITCH			E. COLI	2010	31
WEST FORK WHITE	5120201050020	MADISON CO	INW0152_00	PIPE CREEK			E. COLI	2010	31
WEST FORK WHITE	5120201050020	MADISON CO	INW0152_T1020	PIPE CREEK			E. COLI	2010	31
WEST FORK WHITE	5120201050030	MADISON CO	INW0153_T1021	PIPE CREEK			E. COLI	2010	31
WEST FORK WHITE	5120201050040	MADISON CO	INW0154_T1022	PIPE CREEK			E. COLI	2010	31
WEST FORK WHITE	5120201050060	MADISON CO	INW0156_T1023	PIPE CREEK			E. COLI	2010	31
WEST FORK WHITE	5120201050070	MADISON CO	INW0157_T1024	PIPE CREEK			E. COLI	2010	31
WEST FORK WHITE	5120201050080	MADISON CO	INW0158_T1025	PIPE CREEK			E. COLI	2010	31
WEST FORK WHITE	5120201050090	HAMILTON CO	INW0159_00	PIPE CREEK - HAMILTON COUNTY			E. COLI	2010	31

BASIN	HYDROLOGIC UNIT CODE	COUNTY	ASSESSMENT UNIT ID (APPROVED TMDL)	ASSESSMENT UNIT NAME (APPROVED TMDL)	ASSESSMENT UNIT ID (UPDATED)	ASSESSMENT UNIT NAME (UPDATED)	CAUSE OF IMPAIRMENT	IR CYCLE	TMDL KEY
WEST FORK WHITE	5120201050090	HAMILTON CO	INW0159_T1026	PIPE CREEK - SWANFELT DITCH TO COUNTY LINE			E. COLI	2010	31
WEST FORK WHITE	5120201060010	MADISON CO	INW0161_00	DUCK CREEK - TODD DITCH			E. COLI	2010	31
WEST FORK WHITE	5120201060020	MADISON CO	INW0162_00	LITTLE DUCK CREEK BASIN			E. COLI	2010	31
WEST FORK WHITE	5120201060010	MADISON CO	INW0162_T1028	DUCK CREEK - ELWOOD TO LITTLE DUCK CREEK			E. COLI	2010	31
WEST FORK WHITE	5120201060010	MADISON CO	INW0162_T1228	BIG DUCK CREEK			E. COLI	2010	31
WEST FORK WHITE	5120201060030	MADISON CO	INW0163_00	POLYWOG CREEK			E. COLI	2010	31
WEST FORK WHITE	5120201060030	MADISON CO	INW0163_T1029	DUCK CREEK - LITTLE DUCK CREEK TO POLYWOG CREEK			E. COLI	2010	31
WEST FORK WHITE	5120201060040	HAMILTON CO	INW0164_T1030	DUCK CREEK			E. COLI	2010	31
WEST FORK WHITE	5120201060050	HAMILTON CO	INW0165_00	BEAR CREEK - WEST FORK BEAR CREEK			E. COLI	2010	31
WEST FORK WHITE	5120201060060	HAMILTON CO	INW0166_00	DUCK CREEK			E. COLI	2010	31
WEST FORK WHITE	5120201060060	HAMILTON CO	INW0166_T1031	DUCK CREEK			E. COLI	2010	31
WEST FORK WHITE	5120201060060	HAMILTON CO	INW0166_T1227	LONG BRANCH			E. COLI	2010	31
WEST FORK WHITE	5120201070020	HAMILTON CO	INW0172_00	SUGAR RUN AND OTHER TRIBUTARIES			E. COLI	2010	31
WEST FORK WHITE	5120201070040	MADISON CO	INW0174_00	STONY CREEK - HEADWATERS			E. COLI	2010	31
WEST FORK WHITE	5120201070050	HAMILTON CO	INW0175_00	STONY CREEK - WILLIAM LOCK DITCH TRIBUTARIES			E. COLI	2010	31
WEST FORK WHITE	5120201070050	HAMILTON CO	INW0175_T1039	STONY CREEK			E. COLI	2010	31
WEST FORK WHITE	5120201070060	HAMILTON CO	INW0176_00	WILLIAM LEHR DITCH AND OTHER TRIBUTARIES			E. COLI	2010	31
WEST FORK WHITE	5120201070060	HAMILTON CO	INW0176_T1040	STONY CREEK			E. COLI	2010	31
WEST FORK WHITE	5120201070070	HAMILTON CO	INW0177_00	NORTH TRIB - NOBLESVILLE			E. COLI	2010	31

BASIN	HYDROLOGIC UNIT CODE	COUNTY	ASSESSMENT UNIT ID (APPROVED TMDL)	ASSESSMENT UNIT NAME (APPROVED TMDL)	ASSESSMENT UNIT ID (UPDATED)	ASSESSMENT UNIT NAME (UPDATED)	CAUSE OF IMPAIRMENT	IR CYCLE	TMDL KEY
WEST FORK WHITE	5120201070070	HAMILTON CO	INW0177_T1041	STONY CREEK			E. COLI	2010	31
UPPER WABASH	5120107040010	CLINTON CO	INB0741_T1002	DUNN DITCH-CRIPE-DITCH	INB0734_03	WILDCAT CREEK, SOUTH FORK	IMPAIRED BIOTIC COMMUNITIES	2010	32
UPPER WABASH	5120107040010	CLINTON CO	INB0741_T1004	SOUTH FORK WILDCAT CREEK	INB0734_04	TALBERT DITCH	IMPAIRED BIOTIC COMMUNITIES	2010	32
UPPER WABASH	5120107040020	CLINTON CO	INB0742_T1001	JENKINS DITCH	INB0738_T1001	JENKINS DITCH	IMPAIRED BIOTIC COMMUNITIES	2010	32
UPPER WABASH	5120107040020	CLINTON CO	INB0742_T1047	WILDCAT CREEK, SOUTH FORK-UNNAMED TRIBUTARY	INB0738_T1002	WILDCAT CREEK, SOUTH FORK - UNNAMED TRIBUTARY	IMPAIRED BIOTIC COMMUNITIES	2010	32
UPPER WABASH	5120107040030	CLINTON CO	INB0743_00	PRAIRIE CREEK (HEADWATER)	INB0735_T1003	PRAIRIE CREEK - UNNAMED TRIBUTARY	IMPAIRED BIOTIC COMMUNITIES	2010	32
UPPER WABASH	5120107040030	CLINTON CO	INB0743_00	PRAIRIE CREEK (HEADWATER)	INB0735_01	PRAIRIE CREEK	IMPAIRED BIOTIC COMMUNITIES	2010	32
UPPER WABASH	5120107040030	CLINTON CO	INB0743_T1002	MANN DITCH	INB0735_T1002	MANN DITCH	IMPAIRED BIOTIC COMMUNITIES	2010	32
UPPER WABASH	5120107040040	CLINTON CO	INB0744_T1019	SOUTH FORK WILDCAT CREEK - MAINSTEM	INB0738_02	WILDCAT CREEK, SOUTH FORK	E. COLI	2010	32
UPPER WABASH	5120107040050	CLINTON CO	INB0745_02	SHANTY CREEK	INB0732_01	KILMORE CREEK	IMPAIRED BIOTIC COMMUNITIES	2010	32
UPPER WABASH	5120107040050	CLINTON CO	INB0745_03	KILMORE CREEK	INB0732_01	KILMORE CREEK	IMPAIRED BIOTIC COMMUNITIES	2010	32
UPPER WABASH	5120107040050	CLINTON CO	INB0745_T1001	COLLIER DITCH	INB0732_01	KILMORE CREEK	IMPAIRED BIOTIC COMMUNITIES	2010	32
UPPER WABASH	5120107040050	CLINTON CO	INB0745_T1001A	CARTER DITCH	INB0732_01	KILMORE CREEK	IMPAIRED BIOTIC COMMUNITIES	2010	32
UPPER WABASH	5120107040050	CLINTON CO	INB0745_T1002	LYDY-FILLERWORTH DITCH	INB0732_T1002	LYDY-FILLERWORTH DITCH	IMPAIRED BIOTIC COMMUNITIES	2010	32

BASIN	HYDROLOGIC UNIT CODE	COUNTY	ASSESSMENT UNIT ID (APPROVED TMDL)	ASSESSMENT UNIT NAME (APPROVED TMDL)	ASSESSMENT UNIT ID (UPDATED)	ASSESSMENT UNIT NAME (UPDATED)	CAUSE OF IMPAIRMENT	IR CYCLE	TMDL KEY
UPPER WABASH	5120107040060	CLINTON CO	INB0746_01	SWAMP CREEK-MOTT DITCH	INB0731_01	SWAMP CREEK AND MOTT DITCH	IMPAIRED BIOTIC COMMUNITIES	2010	32
UPPER WABASH	5120107040060	CLINTON CO	INB0746_T1001	FLOYD DITCH-PARIS DITCH	INB0731_T1001	PARIS AND FLOYD DITCHES	IMPAIRED BIOTIC COMMUNITIES	2010	32
UPPER WABASH	5120107040070	CLINTON CO	INB0747_T1001	DAVIS DITCH	INB0733_T1002	DAVIS DITCH	IMPAIRED BIOTIC COMMUNITIES	2010	32
UPPER WABASH	5120107040070	CLINTON CO	INB0747_T1002	STUMP DITCH	INB0733_T1003	STUMP DITCH	IMPAIRED BIOTIC COMMUNITIES	2010	32
UPPER WABASH	5120107040090	CLINTON CO	INB0749_00	KILMORE CREEK	INB0736_04	KILMORE CREEK	E. COLI	2010	32
UPPER WABASH	5120107040090	CLINTON CO	INB0749_T1001	BOYLES DITCH-UNNAMED TRIBUTARY	INB0736_T1005	BOYLES DITCH	E. COLI	2010	32
UPPER WABASH	5120107040090	CLINTON CO	INB0749_T1001	BOYLES DITCH-UNNAMED TRIBUTARY	INB0736_T1005	BOYLES DITCH	IMPAIRED BIOTIC COMMUNITIES	2010	32
UPPER WABASH	5120107040090	CLINTON CO	INB0749_T1002	BOYLES DITCH	INB0736_T1005	BOYLES DITCH	E. COLI	2010	32
UPPER WABASH	5120107040090	CLINTON CO	INB0749_T1002	BOYLES DITCH	INB0736_T1005	BOYLES DITCH	IMPAIRED BIOTIC COMMUNITIES	2010	32
UPPER WABASH	5120107040100	CLINTON CO	INB074A_T1020	SOUTH FORK WILDCAT CREEK - MAINSTEM	INB0738_03	WILDCAT CREEK, SOUTH FORK - UNNAMED TRIBUTARY	E. COLI	2010	32
UPPER WABASH	5120107040100	CLINTON CO	INB074A_T1048	HEAVILON DITCH - HEADWATER	INB0737_T1003	HEAVILON DITCH	DISSOLVED OXYGEN	2010	32
UPPER WABASH	5120107040100	CLINTON CO	INB074A_T1048	HEAVILON DITCH - HEADWATER	INB0737_T1003	HEAVILON DITCH	E. COLI	2010	32
UPPER WABASH	5120107040100	CLINTON CO	INB074A_T1048	HEAVILON DITCH - HEADWATER	INB0737_T1003	HEAVILON DITCH	IMPAIRED BIOTIC COMMUNITIES	2010	32
UPPER WABASH	5120107040120	CLINTON CO	INB074C_00	LAURAMIE CREEK (CLINTON CO)	INB0739_01	LAURAMIE CREEK	E. COLI	2010	32
UPPER WABASH	5120107040120	CLINTON CO	INB074C_00	LAURAMIE CREEK (CLINTON CO)	INB0739_01	LAURAMIE CREEK	IMPAIRED BIOTIC COMMUNITIES	2010	32

BASIN	HYDROLOGIC UNIT CODE	COUNTY	ASSESSMENT UNIT ID (APPROVED TMDL)	ASSESSMENT UNIT NAME (APPROVED TMDL)	ASSESSMENT UNIT ID (UPDATED)	ASSESSMENT UNIT NAME (UPDATED)	CAUSE OF IMPAIRMENT	IR CYCLE	TMDL KEY
UPPER WABASH	5120107040120	TIPPECANOE CO	INB074C_01	LAURAMIE CREEK (TIPPECANOE CO)	INB0739_01	LAURAMIE CREEK	E. COLI	2010	32
UPPER WABASH	5120107040120	CLINTON CO/TIPPECANOE CO	INB074C_T1001	MCCLELLEN FICKLE DITCH	INB0739_T1001	MCCLELLEN FICKLE DITCH	E. COLI	2010	32
UPPER WABASH	5120107040120	CLINTON CO/TIPPECANOE CO	INB074C_T1001	MCCLELLEN FICKLE DITCH	INB0739_T1001	MCCLELLEN FICKLE DITCH	IMPAIRED BIOTIC COMMUNITIES	2010	32
UPPER WABASH	5120107040120	CLINTON CO/TIPPECANOE CO	INB074C_T1002	HENTZ DITCH	INB0739_T1002	HENTZ DITCH	E. COLI	2010	32
UPPER WABASH	5120107040120	CLINTON CO/TIPPECANOE CO	INB074C_T1003	ANDERSON DITCH	INB0739_T1003	ANDERSON DITCH	E. COLI	2010	32
UPPER WABASH	5120107040130	TIPPECANOE CO	INB074D_T1022	SOUTH FORK WILDCAT CREEK	INB073B_01	WILDCAT CREEK, SOUTH FORK	E. COLI	2010	32
UPPER WABASH	5120107040130	TIPPECANOE CO	INB074D_T1050	UNNAMED TRIBUTARY BASIN	INB073B_T1001	WILDCAT CREEK, SOUTH FORK - UNNAMED TRIBUTARY	IMPAIRED BIOTIC COMMUNITIES	2010	32
UPPER WABASH	5120107040140	TIPPECANOE CO	INB074E_00	SOUTH FORK WILDCAT CREEK - CARY CAMP	INB073B_02	WILDCAT CREEK, SOUTH FORK	E. COLI	2010	32
UPPER WABASH	5120107040140	TIPPECANOE CO	INB074E_T1023	SOUTH FORK WILDCAT CREEK	INB073B_02	WILDCAT CREEK, SOUTH FORK	E. COLI	2010	32
UPPER ILLINOIS	71200010102	ST. JOSEPH CO	INK0112_01	JORDANS CREEK			E. COLI	2010	34
UPPER ILLINOIS	71200010103	ST. JOSEPH CO	INK0113_02	PINE CREEK			E. COLI	2010	34
UPPER ILLINOIS	71200010105	ST. JOSEPH CO	INK0115_01	POTATO CREEK			E. COLI	2010	34
UPPER ILLINOIS	71200010106	LAPORTE CO	INK0116_01	CANAL DITCH - UNNAMED TRIBUTARY			E. COLI	2010	34
UPPER ILLINOIS	71200010106	LAPORTE CO	INK0116_01A	CANAL DITCH - UNNAMED TRIBUTARY			E. COLI	2010	34
UPPER ILLINOIS	71200010106	ST. JOSEPH CO	INK0116_T1001	CANAL DITCH - UNNAMED TRIBUTARY			E. COLI	2010	34
UPPER ILLINOIS	71200010106	ST. JOSEPH CO	INK0116_T1002	CANAL DITCH - UNNAMED TRIBUTARY			E. COLI	2010	34
UPPER ILLINOIS	71200010106	ST. JOSEPH CO	INK0116_T1003	CANAL DITCH - UNNAMED TRIBUTARY			E. COLI	2010	34

BASIN	HYDROLOGIC UNIT CODE	COUNTY	ASSESSMENT UNIT ID (APPROVED TMDL)	ASSESSMENT UNIT NAME (APPROVED TMDL)	ASSESSMENT UNIT ID (UPDATED)	ASSESSMENT UNIT NAME (UPDATED)	CAUSE OF IMPAIRMENT	IR CYCLE	TMDL KEY
UPPER ILLINOIS	71200010106	LAPORTE CO	INK0116_T1004	CANAL DITCH - UNNAMED TRIBUTARY			E. COLI	2010	34
UPPER ILLINOIS	71200010204	ST. JOSEPH CO	INK0124_03	NIESPODZIANY DITCH			E. COLI	2010	34
UPPER ILLINOIS	71200010206	ST. JOSEPH CO	INK0126_01	KANKAKEE RIVER CANAL			E. COLI	2010	34
UPPER ILLINOIS	71200010206	ST. JOSEPH CO	INK0126_02	KANKAKEE RIVER - UNNAMED TRIBUTARY			E. COLI	2010	34
UPPER ILLINOIS	71200010206	ST. JOSEPH CO	INK0126_02A	KANKAKEE RIVER - UNNAMED TRIBUTARY			E. COLI	2010	34
UPPER ILLINOIS	71200010208	LAPORTE CO	INK0128_02	LITTLE KANKAKEE RIVER			E. COLI	2010	34
UPPER ILLINOIS	71200010208	LAPORTE CO	INK0128_02A	LITTLE KANKAKEE RIVER - UNNAMED TRIBUTARY			E. COLI	2010	34
UPPER ILLINOIS	71200010208	LAPORTE CO	INK0128_T1001	COLLINS DITCH			E. COLI	2010	34
UPPER ILLINOIS	71200010208	LAPORTE CO	INK0128_T1002	LITTLE KANKAKEE RIVER - UNNAMED TRIBUTARY			E. COLI	2010	34
UPPER ILLINOIS	71200010209	LAPORTE CO	INK0129_M1001	KANKAKEE RIVER			E. COLI	2010	34
UPPER ILLINOIS	71200010302	MARSHALL CO	INK0132_01	YELLOW RIVER			E. COLI	2010	34
UPPER ILLINOIS	71200010303	MARSHALL CO	INK0133_01	ARMEY DITCH			E. COLI	2010	34
UPPER ILLINOIS	71200010303	MARSHALL CO	INK0133_T1001	ZEIGER DITCH			E. COLI	2010	34
UPPER ILLINOIS	71200010305	ST. JOSEPH CO	INK0135_01	BUNCH DITCH, WEST BRANCH			E. COLI	2010	34
UPPER ILLINOIS	71200010305	ST. JOSEPH CO	INK0135_02	BUNCH DITCH, EAST BRANCH			E. COLI	2010	34
UPPER ILLINOIS	71200010307	MARSHALL CO	INK0137_01	KINNEY DITCH			E. COLI	2010	34
UPPER ILLINOIS	71200010309	MARSHALL CO	INK0139_02	YELLOW RIVER			E. COLI	2010	34
UPPER ILLINOIS	71200010311	MARSHALL CO	INK013B_04	SELLENRIGHT DITCH			E. COLI	2010	34
UPPER ILLINOIS	71200010312	MARSHALL CO	INK013C_01	YELLOW RIVER			E. COLI	2010	34

BASIN	HYDROLOGIC UNIT CODE	COUNTY	ASSESSMENT UNIT ID (APPROVED TMDL)	ASSESSMENT UNIT NAME (APPROVED TMDL)	ASSESSMENT UNIT ID (UPDATED)	ASSESSMENT UNIT NAME (UPDATED)	CAUSE OF IMPAIRMENT	IR CYCLE	TMDL KEY
UPPER ILLINOIS	71200010312	MARSHALL CO	INK013C_T1001	DANIELS DITCH			E. COLI	2010	34
UPPER ILLINOIS	71200010312	MARSHALL CO	INK013C_T1002	YELLOW RIVER - UNNAMED TRIBUTARY			E. COLI	2010	34
UPPER ILLINOIS	71200010405	LAPORTE CO	INK0145_M1002	KANKAKEE RIVER			E. COLI	2010	34
UPPER ILLINOIS	71200010405	LAPORTE CO	INK0145_T1009	LONG DITCH			E. COLI	2010	34
UPPER ILLINOIS	71200010405	LAPORTE CO	INK0145_T1010	KANKAKEE RIVER - UNNAMED TRIBUTARY			E. COLI	2010	34
UPPER ILLINOIS	71200010405	LAPORTE CO	INK0145_T1011	KANKAKEE RIVER - UNNAMED TRIBUTARY			E. COLI	2010	34
UPPER ILLINOIS	71200010408	STARKE CO	INK0148_M1003	KANKAKEE RIVER			E. COLI	2010	34
UPPER ILLINOIS	71200010501	MARSHALL CO	INK0151_01	WOLF CREEK			E. COLI	2010	34
UPPER ILLINOIS	71200010503	MARSHALL CO	INK0153_01	YELLOW RIVER			E. COLI	2010	34
UPPER ILLINOIS	71200010503	MARSHALL CO	INK0153_T1001	CLIFTON BRANCH			E. COLI	2010	34
UPPER ILLINOIS	71200010503	MARSHALL CO	INK0153_T1002	LOWRY DITCH			E. COLI	2010	34
UPPER ILLINOIS	71200010504	MARSHALL CO	INK0154_01	EAGLE CREEK			E. COLI	2010	34
UPPER ILLINOIS	71200010505	STARKE CO	INK0155_03	YELLOW RIVER			E. COLI	2010	34
UPPER ILLINOIS	71200010505	STARKE CO	INK0155_03A	YELLOW RIVER - UNNAMED DITCH (OAK GROVE, IN)			E. COLI	2010	34
UPPER ILLINOIS	71200010506	STARKE CO	INK0156_01	YELLOW RIVER			E. COLI	2010	34
UPPER ILLINOIS	71200010506	STARKE CO	INK0156_T1001	YELLOW RIVER - UNNAMED TRIBUTARY			E. COLI	2010	34
UPPER ILLINOIS	71200010506	STARKE CO	INK0156_T1002	CANNON DITCH			E. COLI	2010	34
UPPER ILLINOIS	71200010506	STARKE CO	INK0156_T1003	CAVANAUGH DITCH			E. COLI	2010	34
UPPER ILLINOIS	71200010601	PULASKI CO	INK0161_01	BOGUS RUN			E. COLI	2010	34

BASIN	HYDROLOGIC UNIT CODE	COUNTY	ASSESSMENT UNIT ID (APPROVED TMDL)	ASSESSMENT UNIT NAME (APPROVED TMDL)	ASSESSMENT UNIT ID (UPDATED)	ASSESSMENT UNIT NAME (UPDATED)	CAUSE OF IMPAIRMENT	IR CYCLE	TMDL KEY
UPPER ILLINOIS	71200010603	STARKE CO	INK0163_01	KANKAKEE RIVER - UNNAMED TRIBUTARY			E. COLI	2010	34
UPPER ILLINOIS	71200010603	STARKE CO	INK0163_02	KANKAKEE RIVER - UNNAMED DITCH			E. COLI	2010	34
UPPER ILLINOIS	71200010604	STARKE CO	INK0164_01	BOGUS RUN			E. COLI	2010	34
UPPER ILLINOIS	71200010701	MARSHALL CO	INK0171_01	MORSE DITCH			E. COLI	2010	34
UPPER ILLINOIS	71200010702	LAPORTE CO	INK0172_01	ROBBINS DITCH - UNNAMED TRIBUTARY			E. COLI	2010	34
UPPER ILLINOIS	71200010703	STARKE CO	INK0173_01	ROBBINS DITCH			E. COLI	2010	34
UPPER ILLINOIS	71200010704	STARKE CO	INK0174_01	NEWTSON DITCH			E. COLI	2010	34
UPPER ILLINOIS	71200010704	LAPORTE	INK0174_M1004	KANKAKEE RIVER			E. COLI	2010	34
UPPER ILLINOIS	71200010705	STARKE	INK0175_M1005	KANKAKEE RIVER			E. COLI	2010	34
UPPER ILLINOIS	71200010802	LAPORTE CO	INK0182_01	HANNA ARM OF TUESBURG DITCH			E. COLI	2010	34
UPPER ILLINOIS	71200010802	LAPORTE CO	INK0182_T1003	WILLIAM ARM OF TUESBURG DITCH			E. COLI	2010	34
UPPER ILLINOIS	71200010806	STARKE CO	INK0186_M1006	KANKAKEE RIVER			E. COLI	2010	34
UPPER ILLINOIS	71200010806	STARKE CO	INK0186_T1001	GREEN DITCH			E. COLI	2010	34
UPPER ILLINOIS	71200010806	STARKE CO	INK0186_T1002	ORIGER DITCH			E. COLI	2010	34
UPPER ILLINOIS	71200010806	LAPORTE CO	INK0186_T1003	KANKAKEE RIVER - UNNAMED TRIBUTARY			E. COLI	2010	34
UPPER ILLINOIS	71200010806	LAPORTE CO	INK0186_T1004	KANKAKEE RIVER - UNNAMED TRIBUTARY			E. COLI	2010	34
UPPER ILLINOIS	71200010806	STARKE CO	INK0186_T1005	KANKAKEE RIVER - UNNAMED TRIBUTARY			E. COLI	2010	34
UPPER ILLINOIS	71200010806	STARKE CO	INK0186_T1006	KANKAKEE RIVER - UNNAMED TRIBUTARY			E. COLI	2010	34
UPPER ILLINOIS	71200010806	LAPORTE CO	INK0186_T1007	KANKAKEE RIVER - UNNAMED TRIBUTARY			E. COLI	2010	34

BASIN	HYDROLOGIC UNIT CODE	COUNTY	ASSESSMENT UNIT ID (APPROVED TMDL)	ASSESSMENT UNIT NAME (APPROVED TMDL)	ASSESSMENT UNIT ID (UPDATED)	ASSESSMENT UNIT NAME (UPDATED)	CAUSE OF IMPAIRMENT	IR CYCLE	TMDL KEY
UPPER ILLINOIS	71200010806	STARKE CO	INK0186_T1009	KANKAKEE RIVER - UNNAMED TRIBUTARY			E. COLI	2010	34
UPPER ILLINOIS	71200010807	JASPER CO	INK0187_M1007	KANKAKEE RIVER			E. COLI	2010	34
UPPER ILLINOIS	71200010809	JASPER CO	INK0189_M1008	KANKAKEE RIVER			E. COLI	2010	34
UPPER ILLINOIS	71200010902	JASPER CO	INK0192_01	WOLF CREEK			E. COLI	2010	34
UPPER ILLINOIS	71200010903	JASPER CO	INK0193_01	HODGE DITCH			E. COLI	2010	34
UPPER ILLINOIS	71200010904	JASPER CO	INK0194_01	HODGE DITCH			E. COLI	2010	34
UPPER ILLINOIS	71200011001	LAPORTE CO	INK01A1_03	SLOCUM DITCH			E. COLI	2010	34
UPPER ILLINOIS	71200011005	PORTER CO	INK01A5_01	GREIGER DITCH			E. COLI	2010	34
UPPER ILLINOIS	71200011006	PORTER CO	INK01A6_01	HEINOLD DITCH - UNNAMED TRIBUTARY			E. COLI	2010	34
UPPER ILLINOIS	71200011009	PORTER CO	INK01A9_01	CORNELL DITCH			E. COLI	2010	34
UPPER ILLINOIS	71200011010	PORTER CO	INK01AA_M1009	KANKAKEE RIVER			E. COLI	2010	34
UPPER ILLINOIS	71200011101	JASPER CO	INK01B1_01	TYLER DITCH			E. COLI	2010	34
UPPER ILLINOIS	71200011103	NEWTON CO	INK01B3_M1010	KANKAKEE RIVER			E. COLI	2010	34
UPPER ILLINOIS	71200011203	NEWTON CO	INK01C3_04	BOGUS ISLAND DITCH			E. COLI	2010	34
UPPER ILLINOIS	71200011205	LAKE CO	INK01C5_M1011	KANKAKEE RIVER			E. COLI	2010	34
UPPER ILLINOIS	71200011302	LAKE CO	INK01D2_04	STONY RUN			E. COLI	2010	34
UPPER ILLINOIS	71200011304	LAKE CO	INK01D4_02	GRIESEL DITCH			E. COLI	2010	34
UPPER ILLINOIS	71200011305	LAKE CO	INK01D5_01	SINGLETON DITCH			E. COLI	2010	34
UPPER ILLINOIS	71200011305	LAKE CO	INK01D5_T1001	LITTLE DITCH			E. COLI	2010	34

BASIN	HYDROLOGIC UNIT CODE	COUNTY	ASSESSMENT UNIT ID (APPROVED TMDL)	ASSESSMENT UNIT NAME (APPROVED TMDL)	ASSESSMENT UNIT ID (UPDATED)	ASSESSMENT UNIT NAME (UPDATED)	CAUSE OF IMPAIRMENT	IR CYCLE	TMDL KEY
UPPER ILLINOIS	71200011305	LAKE CO	INK01D5_T1002	BRYANT DITCH			E. COLI	2010	34
UPPER ILLINOIS	71200011305	LAKE CO	INK01D5_T1003	VANNATTI DITCH			E. COLI	2010	34
UPPER ILLINOIS	71200011308	LAKE CO	INK01D8_01	WEST CREEK			E. COLI	2010	34
UPPER ILLINOIS	71200011308	LAKE CO	INK01D8_T1006	BULL RUN			E. COLI	2010	34
UPPER ILLINOIS	71200011310	LAKE CO	INK01DA_01	WEST CREEK			E. COLI	2010	34
UPPER ILLINOIS	71200011311	LAKE CO	INK01DB_01	SINGLETON DITCH			E. COLI	2010	34
UPPER ILLINOIS	71200011311	LAKE CO	INK01DB_02	SINGLETON DITCH			E. COLI	2010	34
UPPER ILLINOIS	71200020103	JASPER CO	INK0213_01	OLIVER DITCH			E. COLI	2010	34
UPPER ILLINOIS	71200020103	JASPER CO	INK0213_T1005	JUNGLES DITCH			E. COLI	2010	34
UPPER ILLINOIS	71200020204	JASPER CO	INK0224_01	CARPENTER CREEK			E. COLI	2010	34
UPPER ILLINOIS	71200020205	JASPER CO	INK0225_02	CARPENTER CREEK			E. COLI	2010	34
UPPER ILLINOIS	71200020205	JASPER CO	INK0225_T1016	CARPENTER CREEK - UNNAMED TRIBUTARY			E. COLI	2010	34
UPPER ILLINOIS	71200020205	JASPER CO	INK0225_T1017	CARPENTER CREEK - UNNAMED TRIBUTARY			E. COLI	2010	34
UPPER ILLINOIS	71200020205	JASPER CO	INK0225_T1018	CARPENTER CREEK - UNNAMED TRIBUTARY			E. COLI	2010	34
UPPER ILLINOIS	71200020206	JASPER CO	INK0226_05	SLOUGH CREEK			E. COLI	2010	34
UPPER ILLINOIS	71200020303	JASPER CO	INK0233_02	IROQUOIS RIVER			E. COLI	2010	34
UPPER ILLINOIS	71200020304	JASPER CO	INK0234_01	RYAN DITCH			E. COLI	2010	34
UPPER ILLINOIS	71200020305	JASPER CO	INK0235_01	IROQUOIS RIVER			E. COLI	2010	34
UPPER ILLINOIS	71200020305	JASPER CO	INK0235_02	IROQUOIS RIVER			E. COLI	2010	34

BASIN	HYDROLOGIC UNIT CODE	COUNTY	ASSESSMENT UNIT ID (APPROVED TMDL)	ASSESSMENT UNIT NAME (APPROVED TMDL)	ASSESSMENT UNIT ID (UPDATED)	ASSESSMENT UNIT NAME (UPDATED)	CAUSE OF IMPAIRMENT	IR CYCLE	TMDL KEY
UPPER ILLINOIS	71200020401	JASPER CO	INK0241_01	CURTIS CREEK			E. COLI	2010	34
UPPER ILLINOIS	71200020402	JASPER CO	INK0242_01	IROQUOIS RIVER			E. COLI	2010	34
UPPER ILLINOIS	71200020403	NEWTON CO	INK0243_01	HUNTER DITCH			E. COLI	2010	34
UPPER ILLINOIS	71200020404	NEWTON CO	INK0244_01	DARROCH DITCH			E. COLI	2010	34
UPPER ILLINOIS	71200020405	NEWTON CO	INK0245_01	IROQUOIS RIVER			E. COLI	2010	34
UPPER ILLINOIS	71200020405	NEWTON CO	INK0245_T1001	MOSQUITO CREEK			E. COLI	2010	34
UPPER ILLINOIS	71200020405	JASPER CO	INK0245_T1002	SIMONIN DITCH			E. COLI	2010	34
UPPER ILLINOIS	71200020501	NEWTON CO	INK0251_02	CHIZUM DITCH			E. COLI	2010	34
UPPER ILLINOIS	71200020502	NEWTON CO	INK0252_03	HAMBRIDGE DITCH			E. COLI	2010	34
UPPER ILLINOIS	71200020503	NEWTON CO	INK0253_01	IROQUOIS RIVER - UNNAMED TRIBUTARY			E. COLI	2010	34
UPPER ILLINOIS	71200020505	NEWTON CO	INK0255_04	MONTGOMERY DITCH			E. COLI	2010	34
UPPER ILLINOIS	71200020506	NEWTON CO	INK0256_01	MONTGOMERY DITCH			E. COLI	2010	34
UPPER ILLINOIS	71200020702	BENTON CO	INK0272_03	MUD CREEK			E. COLI	2010	34
UPPER ILLINOIS	71200020703	BENTON CO	INK0273_01	FINIGAN DITCH			E. COLI	2010	34
UPPER ILLINOIS	71200020703	BENTON CO	INK0273_02	MUD CREEK			E. COLI	2010	34
UPPER ILLINOIS	71200020705	BENTON CO	INK0275_01	SUGAR CREEK	INK0275_01	SUGAR CREEK	E. COLI	2010	34
UPPER ILLINOIS	71200021302	NEWTON CO	INK02D2_01	BEAVER CREEK			E. COLI	2010	34
UPPER ILLINOIS	71200021303	NEWTON CO	INK02D3_01	BEAVER CREEK			E. COLI	2010	34
UPPER ILLINOIS	71200021303	NEWTON CO	INK02D3_T1001	SALISBURY DITCH			E. COLI	2010	34

Category 4B Impairments

Category 4B consists of impairments for which other pollution control requirements are expected to result in the attainment of the WQS in a reasonable period of time. As of 2008, IDEM's Category 4B list contains a total of ten (10) impairments. IDEM did not add any impairments to Category 4B for the 2010 cycle.

IDEM originally placed the impairments identified in Table 3 in Category 4B in 2002 based on evidence that the electric generating facilities discharging to these waters were responsible for the thermal impairments identified. The facilities in question have NPDES permits for with thermal discharge limits based on site-specific standards and have contested this decision based on annual reports they had submitted indicating no detrimental effects from their discharges. As a result of this apparently contradictory information, IDEM determined that that additional study was needed to determine whether the monitoring and reporting requirements under section 316(a) were sufficient to ensure a well balanced aquatic community of waters outside the mixing zone. As of the 2004 303(d) listing cycle, IDEM was working with the US Fish and Wildlife Service to develop a protocol to determine if modifications are needed to existing permits to maintain WQS for critical times in the year. In December, 2005, the US Fish and Wildlife Service, through an Interagency Agreement with IDEM, completed a report entitled, *Evaluation and Assessment of Fish Assemblages Near Electric Generating Facilities: with Emphasis on Review of Discharge Submitted Data, Development of the Standard Operation Procedures, and Traveling Zone Assessment* (Simon, 2005). The objectives of this study were:

- To evaluate the information submitted by the industry for compliance with 316(a) requirements,
- To develop standard methods that would provide industrial contractors specific protocols for use in meeting permit monitoring requirements for their heated effluents,
- To conduct traveling zone studies of discharge relationships from selected thermal generating facilities, including specifically two of the three facilities to which the above impairments were attributed.

The Simon study was completed right at the time the 2006 303(d) list was being developed. Since then, IDEM has reviewed the results of this study and has determined that additional monitoring and reporting requirements are necessary under Section 316(a) to ensure a well balanced aquatic community of waters outside the mixing zone. In 2006 and 2007, IDEM renewed permits for most electric generating facility permits, which include additional conditions that require the permittees to submit a new 316(a) demonstration/variance request with the renewal application for the next NPDES permit. In order to be granted a 316(a) variance, these facilities must include a site-specific biological study plan in their request that demonstrates that the variance will not result in biological impairment outside the mixing zone. Variance requests are expected from these facilities within the next five years or less in keeping with IDEM's five-year permit.

Table 3: Category 4B impairments attributed to electrical generating facility discharges.

BASIN	HYDROLOGIC UNIT CODE	COUNTY	ASSESSMENT UNIT ID	ASSESSMENT UNIT NAME	CAUSE OF IMPAIRMENT
LOWER WABASH	05120108140060	VERMILLION CO	INB08E1_M1050	WABASH RIVER - CAYUGA GEN STA TO MILL CR	TEMPERATURE
LOWER WABASH	05120108140060	VERMILLION CO	INB08E6_M1022	WABASH RIVER – MILL CR TO BELOW LTL VERMILLION R	TEMPERATURE
LOWER WABASH	05120111040050	VIGO CO	INB1145_M1003	WABASH RIVER	TEMPERATURE

BASIN	HYDROLOGIC UNIT CODE	COUNTY	ASSESSMENT UNIT ID	ASSESSMENT UNIT NAME	CAUSE OF IMPAIRMENT
LOWER WABASH	05120111040020	VIGO CO	INB1142_M1025	WABASH RIVER - WABASH GEN STA TO LOST CREEK	TEMPERATURE
LOWER WABASH	05120111150020	SULLIVAN CO	INB11P1028_00	TURTLE CREEK RESERVOIR	IMPAIRED BIOTIC COMMUNTIES
LOWER WABASH	05120111150020	SULLIVAN CO	INB11P1028_00	TURTLE CREEK RESERVOIR	TEMPERATURE

Table 4 identifies Category 4B impairments attributed to other sources. These waters were placed on in Category 4B in 2004. The identified impairments were attributed to the Picnic Wood Wastewater Treatment Plant, owned by LMH Utilities Corporation and are presently being addressed through IDEM's NPDES program. While the plant continues to have sporadic issues related to maintenance problems, it has maintained an approximately 95% compliance record since the original enforcement case was closed in 1996. In addition, LMH Utilities Corporation was issued a construction permit on February 14, 2006 to upgrade its existing treatment facility at Picnic Wood, located in Bright, Indiana. Construction was scheduled to begin no later than March 1, 2007 and be complete by operational by October 31, 2009, which was the expiration date of the construction permit.

IDEM has verified that the planned upgrades to this facility were completed in late 2007, and IDEM inspectors report no recent enforcement issues. It is anticipated that these upgrades will result in the attainment of water quality standards within a few years. However, these impairments will remain in Category 4B through the 2012 303(d) listing cycle to allow time for IDEM to conduct the monitoring necessary to verify that they no longer exist.

Table 4: Category 4B impairments attributed to other sources.

BASIN	HYDROLOGIC UNIT CODE	COUNTY	ASSESSMENT UNIT ID	ASSESSMENT UNIT NAME	CAUSE OF IMPAIRMENT
OHIO RIVER TRIBUTARIES	05090203030080	DEARBORN CO	INV0338_T1023	SALT FORK CREEK	IMPAIRED BIOTIC COMMUNTIES
OHIO RIVER TRIBUTARIES	05090203030080	DEARBORN CO	INV0338_T1023	SALT FORK CREEK	CHLORIDES
OHIO RIVER TRIBUTARIES	05090203030080	DEARBORN CO	INV0338_T1038	CAMP GROUND BRANCH	IMPAIRED BIOTIC COMMUNTIES
OHIO RIVER TRIBUTARIES	05090203030080	DEARBORN CO	INV0338_T1038	CAMP GROUND BRANCH	CHLORIDES

Category 4C Impairments

IDEM did not add any impairments to Category 4C for the 2010 cycle. To date, Category 4C consists of twenty five (25) impairments that are not caused by a pollutant and as such, do not require a TMDL. These are impairments resulting from stressors for which a load cannot be calculated. Category 4C impairments and their sources are shown in Table 5. Athough a TMDL is not required for these impairments, IDEM may conduct additional monitoring on these waters through its rotating basin monitoring schedule.

Table 5: Indiana's Category 4C impairments.

BASIN	HYDROLOGIC UNIT CODE	COUNTY	ASSESSMENT UNIT ID	ASSESSMENT UNIT NAME	CAUSE OF IMPAIRMENT	SOURCE OF IMPAIRMENT
UPPER WABASH	5120107010040	TIPTON CO	INB0714_00	MUD CREEK	IMPAIRED BIOTIC COMMUNITIES	HYDROMODIFICATION (CHANNELIZATION)
UPPER WABASH	5120107010040	TIPTON CO	INB0714_T1001	ROSS DITCH	IMPAIRED BIOTIC COMMUNITIES	HYDROMODIFICATION (CHANNELIZATION)
UPPER WABASH	5120107010040	TIPTON CO	INB0714_T1002	NORTH CREEK	IMPAIRED BIOTIC COMMUNITIES	HYDROMODIFICATION (CHANNELIZATION)
UPPER WABASH	5120107010040	TIPTON CO	INB0714_T1003	OFF DITCH	IMPAIRED BIOTIC COMMUNITIES	HYDROMODIFICATION (CHANNELIZATION)
UPPER WABASH	5120107010040	TIPTON CO	INB0714_T1004	POLE DITCH	IMPAIRED BIOTIC COMMUNITIES	HYDROMODIFICATION (CHANNELIZATION)
UPPER ILLINOIS	7120002030060	JASPER CO	INK0236_01	CARPENTER CREEK (REMINGTON, IN)	DISSOLVED OXYGEN	NATURAL SOURCES (NATURALLY INTERMITTENT FLOWS)
EAST FORK WHITE	5120208090070	LAWRENCE CO	INW0897_00	LITTLE SALT CREEK-BREWER BRANCH	DISSOLVED OXYGEN	NATURAL SOURCES (NATURALLY INTERMITTENT FLOWS)
EAST FORK WHITE	5120208130070	MARTIN CO	INW08D7_T1060	BUZZARD RUN	DISSOLVED OXYGEN	NATURAL SOURCES (NATURALLY INTERMITTENT FLOWS)
GREAT LAKES	4040001040030	PORTER CO	INC0143_T1010	BURNS DITCH	IMPAIRED BIOTIC COMMUNITIES	HABITAT MODIFICATIONS (BANK/SHORELINE MODIFICATION OR DESTABILIZATION)
GREAT LAKES	4040001040030	PORTER CO	INC0143_T1090	BURNS DITCH	IMPAIRED BIOTIC COMMUNITIES	HABITAT MODIFICATIONS (BANK/SHORELINE MODIFICATION OR DESTABILIZATION)
PATOKA	5120209040010	DUBOIS CO	INP0941_00	HUNLEY CREEK-HEADWATERS	OTHER HABITAT ALTERATIONS	HYDROMODIFICATION (CHANNELIZATION) & HABITAT MODIFICATIONS (BANK/SHORELINE MODIFICATION OR DESTABILIZATION)
PATOKA	5120209040070	DUBOIS CO	INP0947_T1025	OUTLET OF HUNTINGBURG CITY LAKE	OTHER HABITAT ALTERATIONS	HYDROMODIFICATION (CHANNELIZATION)
PATOKA	5120209050030	PIKE CO	INP0953_T1065	LITTLE FLAT CREEK	OTHER HABITAT ALTERATIONS	HABITAT MODIFICATIONS OTHER THAN HYDROMODIFICATION
PATOKA	5120209050030	PIKE CO	INP0953_T1065	LITTLE FLAT CREEK	SILTATION	HABITAT MODIFICATION (REMOVAL OF RIPARIAN VEGETATION AND BANK/SHORELINE MONDIFICATION OR DESTABILIZATION)
UPPER WABASH	5120101080040	WELLS CO	INB0184_00	ROCK CREEK - MIDDLE	IMPAIRED BIOTIC COMMUNITIES	HABITAT MODIFICATION (LOSS OF RIPARIAN HABITAT)
UPPER WABASH	5120101080060	HUNTINGTON CO	INB0186_00	ROCK CREEK - LOWER MIDDLE	IMPAIRED BIOTIC COMMUNITIES	HABITAT MODIFICATION (LOSS OF RIPARIAN HABITAT)

BASIN	HYDROLOGIC UNIT CODE	COUNTY	ASSESSMENT UNIT ID	ASSESSMENT UNIT NAME	CAUSE OF IMPAIRMENT	SOURCE OF IMPAIRMENT
GREAT LAKES	5120103050060	GRANT CO	INB0356_T1001	LITTLE CREEK	IMPAIRED BIOTIC COMMUNITIES	HYDROMODIFICATION (CHANNELIZATION)
UPPER ILLINOIS	7120001030070	LA PORTE CO	INK0137_00	KINGSBURY CREEK	IMPAIRED BIOTIC COMMUNITIES	HYDROMODIFICATION (FLOW REGULATION OR MODIFICATION)
UPPER ILLINOIS	7120001050130	MARSHALL CO	INK015D_00	DAUSMAN DITCH - BROCK/ BORDER DITCHES	IMPAIRED BIOTIC COMMUNITIES	HYDROMODIFICATION (CHANNELIZATION)
OHIO RIVER TRIBUTARIES	5140101030090	JEFFERSON CO	INN0139_T1030	DRY FORK	IMPAIRED BIOTIC COMMUNITIES	NATURAL SOURCES (NATURALLY INTERMITTENT FLOWS)
OHIO RIVER TRIBUTARIES	5140201140090	SPENCER CO	INE01E9_T1049	UNNAMED TRIB E.F. PIGEON CR	IMPAIRED BIOTIC COMMUNITIES	HYDROMODIFICATION (DAM CONSTRUCTION)
GREAT LAKES	4100003090010	DEKALB CO	INA0391_T1078	JOHN DIEHL DITCH HEADWATERS	IMPAIRED BIOTIC COMMUNITIES	HABITAT MODIFICATIONS (BANK/SHORELINE MODIFICATION OR DESTABILIZATION)
PATOKA	5120209030030	DUBOIS CO	INP0933_T1064	UNNAMED TRIB D/S BRIEDENBAGH LAKE	OTHER HABITAT ALTERATIONS	HYDROMODIFICATION (CHANNELIZATION)
PATOKA	5120209030030	DUBOIS CO	INP0933_T1064	UNNAMED TRIB D/S BRIEDENBAGH LAKE	IMPAIRED BIOTIC COMMUNITIES	HYDROMODIFICATION (CHANNELIZATION) & HABITAT MODIFICATIONS (REMOVAL OF RIPARIAN VEGETATION)
PATOKA	5120209030030	DUBOIS CO	INP0933_T1064	UNNAMED TRIB D/S BRIEDENBAGH LAKE	SILTATION	HYDROMODIFICATION (CHANNELIZATION) & HABITAT MODIFICATIONS (REMOVAL OF RIPARIAN VEGETATION)

Key	TMDL NAME	Key	TMDL NAME
A	Busseron Creek	G	Whitewater River, South
B	Galena River	H	Highland-Pigeon
C	Upper Wildcat Creek	I	Otter Creek
D	Middle Fork Wildcat Creek	J	Big Walnut Creek
E	Lower Wildcat Creek	K	Cicero Creek
F	West Fork Whitewater River		

*This parameter was found through the TMDL development process to be a causal factor in the impairment of the biotic community.

BASIN	HYDROLOGIC UNIT CODE	COUNTY	ASSESSMENT UNIT ID	ASSESSMENT UNIT NAME	CAUSE OF IMPAIRMENT	TMDL
LOWER WABASH	51201111505	SULLIVAN CO	INB11G4_T1003	SULPHUR CREEK (HEADWATER)	IMPAIRED BIOTIC COMMUNITIES	A
LOWER WABASH	51201111505	SULLIVAN CO	INB11G4_T1003	SULPHUR CREEK (HEADWATER)	NUTRIENTS	A
LOWER WABASH	51201111505	SULLIVAN CO	INB11G4_T1003	SULPHUR CREEK (HEADWATER)	PH	A
LOWER WABASH	51201111505	SULLIVAN CO	INB11G4_T1004	SULPHUR CREEK	IMPAIRED BIOTIC COMMUNITIES	A
LOWER WABASH	51201111505	SULLIVAN CO	INB11G4_T1004	SULPHUR CREEK	NUTRIENTS	A
LOWER WABASH	51201111505	SULLIVAN CO	INB11G4_T1004	SULPHUR CREEK	PH	A
LOWER WABASH	51201111504	GREENE CO/SULLIVAN CO	INB11G6_03	MUD CREEK	IMPAIRED BIOTIC COMMUNITIES	A
LOWER WABASH	51201111504	GREENE CO/SULLIVAN CO	INB11G6_03	MUD CREEK	NUTRIENTS	A
LOWER WABASH	51201111504	SULLIVAN CO	INB11G6_04	MUD CREEK	IMPAIRED BIOTIC COMMUNITIES	A
LOWER WABASH	51201111504	SULLIVAN CO	INB11G6_04	MUD CREEK	NUTRIENTS	A
LOWER WABASH	51201111509	SULLIVAN CO	INB11GA_03	ROBBINS BRANCH	IMPAIRED BIOTIC COMMUNITIES	A
LOWER WABASH	51201111509	SULLIVAN CO	INB11GA_03	ROBBINS BRANCH	NUTRIENTS	A
LOWER WABASH	51201111509	SULLIVAN CO	INB11GA_T1001	BUCK CREEK - UNNAMED TRIBUTARY	IMPAIRED BIOTIC COMMUNITIES	A
LOWER WABASH	51201111509	SULLIVAN CO	INB11GA_T1001	BUCK CREEK - UNNAMED TRIBUTARY	NUTRIENTS	A
LOWER WABASH	51201111509	SULLIVAN	INB11GA_T1002	BUCK CREEK - UNNAMED TRIBUTARY	IMPAIRED BIOTIC COMMUNITIES	A
LOWER WABASH	51201111509	SULLIVAN	INB11GA_T1002	BUCK CREEK - UNNAMED TRIBUTARY	NUTRIENTS	A
GREAT LAKES	40400010204	LAPORTE CO	INC0124_T1001	SPRING CREEK - UNNAMED TRIBUTARY	E. COLI	B
GREAT LAKES	40400010204	LAPORTE CO	INC0124_T1001A	SPRING CREEK - UNNAMED TRIBUTARY	E. COLI	B
GREAT LAKES	40400010204	LAPORTE CO	INC0124_T1001B	SPRING CREEK - UNNAMED TRIBUTARY	E. COLI	B

Key	TMDL NAME	Key	TMDL NAME
A	Busseron Creek	G	Whitewater River, South
B	Galena River	H	Highland-Pigeon
C	Upper Wildcat Creek	I	Otter Creek
D	Middle Fork Wildcat Creek	J	Big Walnut Creek
E	Lower Wildcat Creek	K	Cicero Creek
F	West Fork Whitewater River		

*This parameter was found through the TMDL development process to be a causal factor in the impairment of the biotic community.

BASIN	HYDROLOGIC UNIT CODE	COUNTY	ASSESSMENT UNIT ID	ASSESSMENT UNIT NAME	CAUSE OF IMPAIRMENT	TMDL
GREAT LAKES	40400010204	LAPORTE CO	INC0124_T1001B1	SPRING CREEK - UNNAMED TRIBUTARY	E. COLI	B
GREAT LAKES	40400010204	LAPORTE CO	INC0124_T1001B2	SPRING CREEK - UNNAMED TRIBUTARY	E. COLI	B
GREAT LAKES	40400010204	LAPORTE	INC0124_T1002	SPRING CREEK - UNNAMED TRIBUTARY	E. COLI	B
GREAT LAKES	40400010204	LAPORTE CO	INC0124_T1002A	SPRING CREEK - UNNAMED TRIBUTARY	E. COLI	B
GREAT LAKES	40400010204	LAPORTE CO	INC0124_T1002B	SPRING CREEK - UNNAMED TRIBUTARY	E. COLI	B
GREAT LAKES	40400010204	LAPORTE	INC0124_T1003	SPRING CREEK - UNNAMED TRIBUTARY	E. COLI	B
GREAT LAKES	40400010204	LAPORTE CO	INC0124_T1004	SPRING CREEK	E. COLI	B
GREAT LAKES	40400010205	LAPORTE CO	INC0125_01	GALENA RIVER	E. COLI	B
GREAT LAKES	40400010205	LAPORTE	INC0125_02	GALENA RIVER	E. COLI	B
GREAT LAKES	40400010205	LAPORTE	INC0125_02A	GALENA RIVER - UNNAMED TRIBUTARY	E. COLI	B
GREAT LAKES	40400010205	LAPORTE	INC0125_02B	GALENA RIVER - UNNAMED TRIBUTARY	E. COLI	B
GREAT LAKES	40400010205	LAPORTE	INC0125_02B1	GALENA RIVER - UNNAMED TRIBUTARY	E. COLI	B
GREAT LAKES	40400010205	LAPORTE	INC0125_02C	GALENA RIVER - UNNAMED TRIBUTARY	E. COLI	B
GREAT LAKES	40400010205	LAPORTE	INC0125_02D	GALENA RIVER - UNNAMED TRIBUTARY	E. COLI	B
GREAT LAKES	40400010205	LAPORTE	INC0125_02E	GALENA RIVER - UNNAMED TRIBUTARY	E. COLI	B
GREAT LAKES	40400010205	LAPORTE	INC0125_03	GALENA RIVER	E. COLI	B
GREAT LAKES	40400010205	LAPORTE CO	INC0125_T1001	GALENA RIVER - UNNAMED TRIBUTARY	E. COLI	B
GREAT LAKES	40400010205	LAPORTE CO	INC0125_T1001A	GALENA RIVER - UNNAMED TRIBUTARY	E. COLI	B
GREAT LAKES	40400010205	LAPORTE CO	INC0125_T1001A1	GALENA RIVER - UNNAMED TRIBUTARY	E. COLI	B
GREAT LAKES	40400010205	LAPORTE CO	INC0125_T1001A2	GALENA RIVER - UNNAMED TRIBUTARY	E. COLI	B
GREAT LAKES	40400010205	LAPORTE CO	INC0125_T1001B	GALENA RIVER - UNNAMED TRIBUTARY	E. COLI	B

Key	TMDL NAME	Key	TMDL NAME
A	Busseron Creek	G	Whitewater River, South
B	Galena River	H	Highland-Pigeon
C	Upper Wildcat Creek	I	Otter Creek
D	Middle Fork Wildcat Creek	J	Big Walnut Creek
E	Lower Wildcat Creek	K	Cicero Creek
F	West Fork Whitewater River		

*This parameter was found through the TMDL development process to be a causal factor in the impairment of the biotic community.

BASIN	HYDROLOGIC UNIT CODE	COUNTY	ASSESSMENT UNIT ID	ASSESSMENT UNIT NAME	CAUSE OF IMPAIRMENT	TMDL
GREAT LAKES	40400010205	LAPORTE CO	INC0125_T1002	GALENA RIVER - UNNAMED TRIBUTARY	E. COLI	B
GREAT LAKES	40400010205	LAPORTE CO	INC0125_T1002A	GALENA RIVER - UNNAMED TRIBUTARY	E. COLI	B
GREAT LAKES	40400010205	LAPORTE CO	INC0125_T1002A1	GALENA RIVER - UNNAMED TRIBUTARY	E. COLI	B
GREAT LAKES	40400010205	LAPORTE CO	INC0125_T1002B	GALENA RIVER - UNNAMED TRIBUTARY	E. COLI	B
GREAT LAKES	40400010205	LAPORTE CO	INC0125_T1002C	GALENA RIVER - UNNAMED TRIBUTARY	E. COLI	B
GREAT LAKES	40400010205	LAPORTE CO	INC0125_T1003	GALENA RIVER - UNNAMED TRIBUTARY	E. COLI	B
GREAT LAKES	40400010205	LAPORTE CO	INC0125_T1004	GALENA RIVER - UNNAMED TRIBUTARY	E. COLI	B
GREAT LAKES	40400010205	LAPORTE CO	INC0125_T1005	WARRICK DITCH	E. COLI	B
GREAT LAKES	40400010205	LAPORTE	INC0125_T1006	GALENA RIVER - UNNAMED TRIBUTARY	E. COLI	B
GREAT LAKES	40400010205	LAPORTE	INC0125_T1007	GALENA RIVER - UNNAMED TRIBUTARY	E. COLI	B
GREAT LAKES	40400010205	LAPORTE CO	INC0125_T1008	GALENA RIVER - UNNAMED TRIBUTARY	E. COLI	B
GREAT LAKES	40400010205	LAPORTE	INC0125_T1008B	GALENA RIVER - UNNAMED TRIBUTARY	E. COLI	B
GREAT LAKES	40400010205	LAPORTE	INC0125_T1008C	GALENA RIVER - UNNAMED TRIBUTARY	E. COLI	B
GREAT LAKES	40400010205	LAPORTE	INC0125_T1009	GALENA RIVER - UNNAMED TRIBUTARY	E. COLI	B
GREAT LAKES	40400010205	LAPORTE	INC0125_T1010	GALENA RIVER - UNNAMED TRIBUTARY	E. COLI	B
GREAT LAKES	4040001100050	LA PORTE CO	INC01A5_T1071	GALENA RIVER	E. COLI	B
UPPER WABASH	5120107010010	HOWARD CO	INB0711_00	GRASSY FORK DITCH - HARPER DITCH	E. COLI	C
UPPER WABASH	51201070102	TIPTON CO	INB0712_02	BROAD CREEK	E. COLI	C
UPPER WABASH	5120107010030	TIPTON CO	INB0713_00	MUD CREEK - HEADWATERS (TIPTON)	E. COLI	C
UPPER WABASH	51201070103	TIPTON CO	INB0713_01	TURKEY CREEK	E. COLI	C
UPPER WABASH	51201070103	TIPTON CO	INB0713_T1001	TURKEY CREEK - UNNAMED TRIBUTARY	E. COLI	C

Key	TMDL NAME	Key	TMDL NAME
A	Busseron Creek	G	Whitewater River, South
B	Galena River	H	Highland-Pigeon
C	Upper Wildcat Creek	I	Otter Creek
D	Middle Fork Wildcat Creek	J	Big Walnut Creek
E	Lower Wildcat Creek	K	Cicero Creek
F	West Fork Whitewater River		

*This parameter was found through the TMDL development process to be a causal factor in the impairment of the biotic community.

BASIN	HYDROLOGIC UNIT CODE	COUNTY	ASSESSMENT UNIT ID	ASSESSMENT UNIT NAME	CAUSE OF IMPAIRMENT	TMDL
UPPER WABASH	51201070103	TIPTON CO	INB0713_T1002	TURKEY CREEK - UNNAMED TRIBUTARY	E. COLI	C
UPPER WABASH	51201070103	TIPTON CO	INB0713_T1003	TURKEY CREEK - UNNAMED TRIBUTARY	E. COLI	C
UPPER WABASH	51201070103		INB0713_T1004	TURKEY CREEK - UNNAMED TRIBUTARY	E. COLI	C
UPPER WABASH	5120107010040	TIPTON CO	INB0714_00	MUD CREEK	E. COLI	C
UPPER WABASH	51201070104	GRANT CO	INB0714_01	WILDCAT CREEK	E. COLI	C
UPPER WABASH	5120107010040	TIPTON CO	INB0714_T1001	ROSS DITCH	E. COLI	C
UPPER WABASH	5120107010040	TIPTON CO	INB0714_T1002	NORTH CREEK	E. COLI	C
UPPER WABASH	5120107010040	TIPTON CO	INB0714_T1003	OFF DITCH	E. COLI	C
UPPER WABASH	51201070104	GRANT CO	INB0714_T1005	WILDCAT CREEK - UNNAMED TRIBUTARY	E. COLI	C
UPPER WABASH	51201070104	GRANT CO	INB0714_T1006	POLEY WALK	E. COLI	C
UPPER WABASH	51201070104	TIPTON CO	INB0714_T1007	WILDCAT CREEK - UNNAMED TRIBUTARY	E. COLI	C
UPPER WABASH	51201070105	GRANT CO	INB0715_T1002	PRAIRIE RUN	E. COLI	C
UPPER WABASH	51201070106	HOWARD CO	INB0716_04	MUD CREEK	E. COLI	C
UPPER WABASH	51201070106	TIPTON CO	INB0716_T1001	IRWIN CREEK	E. COLI	C
UPPER WABASH	51201070106	TIPTON CO	INB0716_T1002	WILDCAT CREEK - UNNAMED TRIBUTARY	E. COLI	C
UPPER WABASH	51201070106	TIPTON CO	INB0716_T1003	WILDCAT CREEK - UNNAMED TRIBUTARY	E. COLI	C
UPPER WABASH	51201070106	TIPTON CO	INB0716_T1004	WILDCAT CREEK - UNNAMED TRIBUTARY	E. COLI	C
UPPER WABASH	5120107010060	TIPTON CO	INB0716_T1030	TURKEY CREEK	E. COLI	C
UPPER WABASH	5120107010070	HOWARD CO	INB0717_00	MUD CREEK	E. COLI	C
UPPER WABASH	51201070107	HOWARD CO	INB0717_01	WILDCAT CREEK	E. COLI	C
UPPER WABASH	5120107010070	HOWARD CO	INB0717_T1001	WILDCAT CREEK	E. COLI	C

Key	TMDL NAME	Key	TMDL NAME
A	Busseron Creek	G	Whitewater River, South
B	Galena River	H	Highland-Pigeon
C	Upper Wildcat Creek	I	Otter Creek
D	Middle Fork Wildcat Creek	J	Big Walnut Creek
E	Lower Wildcat Creek	K	Cicero Creek
F	West Fork Whitewater River		

*This parameter was found through the TMDL development process to be a causal factor in the impairment of the biotic community.

BASIN	HYDROLOGIC UNIT CODE	COUNTY	ASSESSMENT UNIT ID	ASSESSMENT UNIT NAME	CAUSE OF IMPAIRMENT	TMDL
UPPER WABASH	51201070107	HOWARD CO	INB0717_T1009	WILDCAT CREEK - UNNAMED TRIBUTARY	E. COLI	C
UPPER WABASH	51201070107	HOWARD CO	INB0717_T1010	WILDCAT CREEK - UNNAMED TRIBUTARY	E. COLI	C
UPPER WABASH	51201070107	HOWARD CO	INB0717_T1011	WILDCAT CREEK - UNNAMED TRIBUTARY	E. COLI	C
UPPER WABASH	5120107010070	HOWARD CO	INB0717_T1031	MUD CREEK - IRWIN CREEK	E. COLI	C
UPPER WABASH	51201070108	HOWARD CO	INB0718_01	KOKOMO CREEK	E. COLI	C
UPPER WABASH	51201070108	HOWARD CO	INB0718_02	KOKOMO CREEK	E. COLI	C
UPPER WABASH	5120107010080	HOWARD CO	INB0718_T1002	WILDCAT CREEK - JEROME	E. COLI	C
UPPER WABASH	51201070108	HOWARD CO	INB0718_T1006	KOKOMO CREEK - UNNAMED TRIBUTARY	E. COLI	C
UPPER WABASH	51201070108	HOWARD CO	INB0718_T1008	MARTIN-YOUNGMAN DITCH	E. COLI	C
UPPER WABASH	5120107010100	HOWARD CO	INB071A_00	STAHL DITCH	E. COLI	C
UPPER WABASH	5120107010100	HOWARD CO	INB071A_T1005	PRAIRIE CREEK DITCH - UPPER	E. COLI	C
UPPER WABASH	5120107010100	HOWARD CO	INB071A_T1006	WILDCAT CREEK - MAINSTEM	E. COLI	C
UPPER WABASH	5120107010100	HOWARD CO	INB071A_T1025	WILDCAT CREEK - UPSTREAM OF WATER INTAKE	E. COLI	C
UPPER WABASH	5120107010100	HOWARD CO	INB071A_T1032	PRAIRIE CREEK DITCH - LOWER	E. COLI	C
UPPER WABASH	5120107010100	HOWARD CO	INB071A_T1033	CANNON - GOYER DITCH	E. COLI	C
UPPER WABASH	5120107010110	HOWARD CO	INB071B_00	FINN DITCH AND OTHER TRIBUTARIES	E. COLI	C
UPPER WABASH	5120107010110	HOWARD CO	INB071B_T1007	KOKOMO CREEK - HEADWATERS	E. COLI	C
UPPER WABASH	51201070201	CLINTON CO	INB0721_01	WILDCAT CREEK, MIDDLE FORK	E. COLI	D
UPPER WABASH	51201070201	CLINTON CO	INB0721_T1012	WILDCAT CREEK, MIDDLE FORK - UNNAMED TRIBUTARY	E. COLI	D
UPPER WABASH	51201070201	CLINTON CO	INB0721_T1013	WHITEMAN DITCH	E. COLI	D
UPPER WABASH	51201070201	CARROLL CO	INB0721_T1014	HARNESS DITCH	E. COLI	D

Key	TMDL NAME	Key	TMDL NAME
A	Busseron Creek	G	Whitewater River, South
B	Galena River	H	Highland-Pigeon
C	Upper Wildcat Creek	I	Otter Creek
D	Middle Fork Wildcat Creek	J	Big Walnut Creek
E	Lower Wildcat Creek	K	Cicero Creek
F	West Fork Whitewater River		

*This parameter was found through the TMDL development process to be a causal factor in the impairment of the biotic community.

BASIN	HYDROLOGIC UNIT CODE	COUNTY	ASSESSMENT UNIT ID	ASSESSMENT UNIT NAME	CAUSE OF IMPAIRMENT	TMDL
UPPER WABASH	51201070202	CARROLL CO	INB0722_01	WILDCAT CREEK, MIDDLE FORK	E. COLI	D
UPPER WABASH	51201070202	CARROLL CO	INB0722_01A	UNNAMED STREAM (CLINTON-CARROLL COUNTY LINE)	E. COLI	D
UPPER WABASH	51201070202	CARROLL CO	INB0722_T1010	WILDCAT CREEK, MIDDLE FORK - UNNAMED TRIBUTARY	E. COLI	D
UPPER WABASH	51201070202	CARROLL CO	INB0722_T1011	WILDCAT CREEK, MIDDLE FORK - UNNAMED TRIBUTARY	E. COLI	D
UPPER WABASH	51201070202	CLINTON CO	INB0722_T1014	ROBINSON BRANCH	E. COLI	D
UPPER WABASH	51201070203	CLINTON CO	INB0723_01	CAMPBELLS RUN	E. COLI	D
UPPER WABASH	51201070203	CLINTON CO	INB0723_02	CAMPBELLS RUN	E. COLI	D
UPPER WABASH	51201070203	CLINTON CO	INB0723_T1012	CRIPE RUN	E. COLI	D
UPPER WABASH	51201070204	CARROLL CO	INB0724_01	WILDCAT CREEK, MIDDLE FORK	E. COLI	D
UPPER WABASH	51201070204	CLINTON CO	INB0724_02A	WILDCAT CREEK, MIDDLE FORK - UNNAMED TRIBUTARY	E. COLI	D
UPPER WABASH	51201070204	CLINTON CO	INB0724_02B	WILDCAT CREEK, MIDDLE FORK - UNNAMED TRIBUTARY	E. COLI	D
UPPER WABASH	51201070204	CLINTON CO	INB0724_T1001	WILDCAT CREEK, MIDDLE FORK - UNNAMED TRIBUTARY	E. COLI	D
UPPER WABASH	51201070204	CLINTON CO	INB0724_T1002	WILDCAT CREEK, MIDDLE FORK - UNNAMED TRIBUTARY	E. COLI	D
UPPER WABASH	51201070204	CARROLL CO	INB0724_T1003	WILDCAT CREEK, MIDDLE FORK - UNNAMED TRIBUTARY	E. COLI	D
UPPER WABASH	51201070205	CARROLL CO	INB0725_01	WILDCAT CREEK, MIDDLE FORK	E. COLI	D
UPPER WABASH	51201070205	CARROLL CO	INB0725_02	WILDCAT CREEK, MIDDLE FORK	E. COLI	D
UPPER WABASH	51201070205	CARROLL CO	INB0725_02A	WILDCAT CREEK, MIDDLE FORK - UNNAMED TRIBUTARY	E. COLI	D
UPPER WABASH	51201070205	CARROLL CO	INB0725_T1013	DUNK CREEK	E. COLI	D

Key	TMDL NAME	Key	TMDL NAME
A	Busseron Creek	G	Whitewater River, South
B	Galena River	H	Highland-Pigeon
C	Upper Wildcat Creek	I	Otter Creek
D	Middle Fork Wildcat Creek	J	Big Walnut Creek
E	Lower Wildcat Creek	K	Cicero Creek
F	West Fork Whitewater River		

*This parameter was found through the TMDL development process to be a causal factor in the impairment of the biotic community.

BASIN	HYDROLOGIC UNIT CODE	COUNTY	ASSESSMENT UNIT ID	ASSESSMENT UNIT NAME	CAUSE OF IMPAIRMENT	TMDL
UPPER WABASH	51201070205	CLINTON CO	INB0725_T1014	HOG RUN	E. COLI	D
UPPER WABASH	51201070205	CARROLL CO	INB0725_T1015	HOFFMAN DITCH	E. COLI	D
UPPER WABASH	5120107030010	CLINTON CO	INB0731_00	WILDCAT CREEK, MIDDLE FORK	E. COLI	D
UPPER WABASH	5120107030010	CLINTON CO	INB0731_T1041	WILDCAT CREEK, MIDDLE FORK HEADWATERS	E. COLI	D
UPPER WABASH	5120107030010	CLINTON CO	INB0731_T1042	WILDCAT CREEK, MIDDLE FORK-UNNAMED TRIBUTARY	E. COLI	D
UPPER WABASH	5120107030010	CLINTON CO	INB0731_T1043	WHITEMAN DITCH	E. COLI	D
UPPER WABASH	5120107030010	CLINTON CO	INB0731_T1044	HARNESS DITCH	E. COLI	D
UPPER WABASH	5120107030020	CARROLL CO	INB0732_00	WILDCAT CREEK, MIDDLE FORK	E. COLI	D
UPPER WABASH	5120107030020	CLINTON CO	INB0732_T1040	WILDCAT CREEK, MIDDLE FORK-UNNAMED TRIBUTARY	E. COLI	D
UPPER WABASH	5120107030020	CARROLL CO	INB0732_T1042	WILDCAT CREEK, MIDDLE FORK	E. COLI	D
UPPER WABASH	5120107030020	CARROLL CO	INB0732_T1043	MIDDLE FORK BRANCH-SCOFIELD DITCH	E. COLI	D
UPPER WABASH	5120107030020	CLINTON CO	INB0732_T1044	ROBERTSON BRANCH	E. COLI	D
UPPER WABASH	5120107030030	CLINTON CO	INB0733_T1027	Silverthorn Branch downstream of Rossville STP	E. COLI	D
UPPER WABASH	5120107030040	CLINTON CO	INB0734_T1045	Campbells Run - mainstem	E. COLI	D
UPPER WABASH	5120107030050	CLINTON CO	INB0735_00	CRIPE RUN	E. COLI	D
UPPER WABASH	5120107030050	CLINTON CO	INB0735_T1046	CAMPBELLS RUN	E. COLI	D
UPPER WABASH	5120107030060	TIPPECANOE CO	INB0736_00	WILDCAT CREEK (UPSTREAM OF TRIBUTARIES)	E. COLI	D
UPPER WABASH	5120107030060	CLINTON CO	INB0736_01	WILDCAT CREEK (DOWNSTREAM OF TRIBUTARIES)	E. COLI	D
UPPER WABASH	5120107030060	TIPPECANOE CO	INB0736_T1001	WILDCAT CREEK-UNNAMED TRIBUTARY	E. COLI	D
UPPER WABASH	5120107030060	TIPPECANOE CO	INB0736_T1002	WILDCAT CREEK-UNNAMED TRIBUTARY	E. COLI	D

Key	TMDL NAME	Key	TMDL NAME
A	Busseron Creek	G	Whitewater River, South
B	Galena River	H	Highland-Pigeon
C	Upper Wildcat Creek	I	Otter Creek
D	Middle Fork Wildcat Creek	J	Big Walnut Creek
E	Lower Wildcat Creek	K	Cicero Creek
F	West Fork Whitewater River		

*This parameter was found through the TMDL development process to be a causal factor in the impairment of the biotic community.

BASIN	HYDROLOGIC UNIT CODE	COUNTY	ASSESSMENT UNIT ID	ASSESSMENT UNIT NAME	CAUSE OF IMPAIRMENT	TMDL
UPPER WABASH	5120107030060	TIPPECANOE CO	INB0736_T1003	HOG RUN-UNNAMED TRIBUTARY	E. COLI	D
UPPER WABASH	5120107030060	CLINTON CO	INB0736_T1004	HOG RUN	E. COLI	D
UPPER WABASH	5120107020010	HOWARD CO	INB0721_T1008	WILDCAT CREEK (UPSTREAM OF SPRING RUN)	E. COLI	E
UPPER WABASH	5120107020010	HOWARD CO	INB0721_T1009	WILDCAT CREEK (DOWNSTREAM OF SPRING RUN)	E. COLI	E
UPPER WABASH	5120107020010	HOWARD CO	INB0721_T1011	HALIHAN DITCH	E. COLI	E
UPPER WABASH	5120107020020	HOWARD CO	INB0722_00	LITTLE WILDCAT CREEK, EAST FORK	E. COLI	E
UPPER WABASH	5120107020020	TIPTON CO	INB0722_T1009	KELLY WEST DITCH	E. COLI	E
UPPER WABASH	5120107020020	TIPTON CO	INB0722_T1035	UNNAMED TRIBUTARY	E. COLI	E
UPPER WABASH	5120107020020	HOWARD CO	INB0722_T1036	LITTLE WILDCAT CREEK, WEST FORK	E. COLI	E
UPPER WABASH	5120107020030	HOWARD CO	INB0723_00	VOGUS DITCH	E. COLI	E
UPPER WABASH	5120107020030	HOWARD CO	INB0723_T1001	LYNN RUN	E. COLI	E
UPPER WABASH	5120107020030	HOWARD CO	INB0723_T1002	BUTLER DITCH	E. COLI	E
UPPER WABASH	5120107020030	HOWARD CO	INB0723_T1010	LITTLE WILDCAT CREEK (UPSTREAM OF VOGUS DITCH)	E. COLI	E
UPPER WABASH	5120107020030	HOWARD CO	INB0723_T1011	LITTLE WILDCAT CREEK (DOWNSTREAM OF VOGUS DITCH)	E. COLI	E
UPPER WABASH	5120107020040	HOWARD CO	INB0724_00	West Honey Creek	E. COLI	E
UPPER WABASH	5120107020050	HOWARD CO	INB0725_00	Honey Creek	E. COLI	E
UPPER WABASH	5120107020050	HOWARD CO	INB0725_T1011	Wildcat Creek - mainstem	E. COLI	E
UPPER WABASH	5120107020060	HOWARD CO	INB0726_T1012	DEARINGER DITCH-KIDDLE DITCH	E. COLI	E
UPPER WABASH	5120107020060	HOWARD CO	INB0726_T1038	WILDCAT CREEK-UNNAMED TRIBUTARY	E. COLI	E
UPPER WABASH	5120107020060	HOWARD CO	INB0726_T1039	WILDCAT CREEK-UNNAMED TRIBUTARIES	E. COLI	E

Key	TMDL NAME	Key	TMDL NAME
A	Busseron Creek	G	Whitewater River, South
B	Galena River	H	Highland-Pigeon
C	Upper Wildcat Creek	I	Otter Creek
D	Middle Fork Wildcat Creek	J	Big Walnut Creek
E	Lower Wildcat Creek	K	Cicero Creek
F	West Fork Whitewater River		

*This parameter was found through the TMDL development process to be a causal factor in the impairment of the biotic community.

BASIN	HYDROLOGIC UNIT CODE	COUNTY	ASSESSMENT UNIT ID	ASSESSMENT UNIT NAME	CAUSE OF IMPAIRMENT	TMDL
UPPER WABASH	5120107020060	HOWARD CO	INB0726_T1040	WILDCAT CREEK-UNNAMED TRIBUTARY	E. COLI	E
UPPER WABASH	5120107020060	HOWARD CO	INB0726_T1041	WILDCAT CREEK-UNNAMED TRIBUTARY	E. COLI	E
UPPER WABASH	5120107020070	HOWARD CO	INB0727_00	PETES RUN	E. COLI	E
UPPER WABASH	5120107020070	HOWARD CO	INB0727_T1010	DAVISON DITCH	E. COLI	E
UPPER WABASH	5120107020070	HOWARD CO	INB0727_T1011	MCDOWELL DITCH	E. COLI	E
UPPER WABASH	5120107020070	HOWARD CO	INB0727_T1012	MOORE DITCH	E. COLI	E
UPPER WABASH	5120107020070	HOWARD CO	INB0727_T1013	WILDCAT CREEK	E. COLI	E
UPPER WABASH	5120107020070	CARROLL CO	INB0727_T1037	WILDCAT CREEK-UNNAMED TRIBUTARY	E. COLI	E
UPPER WABASH	5120107020070	CARROLL CO	INB0727_T1038	WILDCAT CREEK-UNNAMED TRIBUTARY	E. COLI	E
UPPER WABASH	5120107020070	CARROLL CO	INB0727_T1039	WILDCAT CREEK (BURLINGTON)-UNNAMED TRIBUTARIES	E. COLI	E
UPPER WABASH	5120107020070	CARROLL CO	INB0727_T1040	WILDCAT CREEK - MAINSTEM	E. COLI	E
UPPER WABASH	5120107020090	CARROLL CO	INB0729_T1001	WILDCAT CREEK-UNNAMED TRIBUTARY	E. COLI	E
UPPER WABASH	5120107020090	CARROLL CO	INB0729_T1002	WILDCAT CREEK (PRINCE WM RD)-UNNAMED TRIBUTARY	E. COLI	E
UPPER WABASH	5120107020090	CARROLL CO	INB0729_T1003	WILDCAT CREEK-UNNAMED TRIBUTARY	E. COLI	E
UPPER WABASH	5120107020090	CARROLL CO	INB0729_T1004	WILDCAT CREEK-UNNAMED TRIBUTARY	E. COLI	E
UPPER WABASH	5120107020090	CARROLL CO	INB0729_T1015	WILDCAT CREEK (U/S OF UNNAMED TRIBUTARY AT PRINCE WM RD)	E. COLI	E
UPPER WABASH	5120107020090	CARROLL CO	INB0729_T1016	WILDCAT CREEK (D/S OF UNNAMED TRIBUTARY AT PRINCE WM RD)	E. COLI	E
UPPER WABASH	5120107020100	TIPPECANOE CO	INB072A_T1016	Wildcat Creek - mainstem	E. COLI	E
UPPER WABASH	51201070401	HOWARD CO	INB0741_03	WILDCAT CREEK, LITTLE, EAST FORK	E. COLI	E
UPPER WABASH	51201070401	TIPTON CO	INB0741_04	WILDCAT CREEK, LITTLE, WEST FORK	E. COLI	E

Key	TMDL NAME	Key	TMDL NAME
A	Busseron Creek	G	Whitewater River, South
B	Galena River	H	Highland-Pigeon
C	Upper Wildcat Creek	I	Otter Creek
D	Middle Fork Wildcat Creek	J	Big Walnut Creek
E	Lower Wildcat Creek	K	Cicero Creek
F	West Fork Whitewater River		

*This parameter was found through the TMDL development process to be a causal factor in the impairment of the biotic community.

BASIN	HYDROLOGIC UNIT CODE	COUNTY	ASSESSMENT UNIT ID	ASSESSMENT UNIT NAME	CAUSE OF IMPAIRMENT	TMDL
UPPER WABASH	51201070402	HOWARD CO	INB0742_04	WILDCAT CREEK, LITTLE	E. COLI	E
UPPER WABASH	51201070402	HOWARD CO	INB0742_T1004	CLAW CREEK	E. COLI	E
UPPER WABASH	51201070403	HOWARD CO	INB0743_04	WILDCAT CREEK	E. COLI	E
UPPER WABASH	51201070403	HOWARD CO	INB0743_T1006	SHAMBAUGH RUN	E. COLI	E
UPPER WABASH	51201070403	HOWARD CO	INB0743_T1007	KITTY RUN	E. COLI	E
UPPER WABASH	51201070403	HOWARD CO	INB0743_T1008	EDWARDS DITCH	E. COLI	E
UPPER WABASH	51201070403	HOWARD CO	INB0743_T1009	SPRING RUN	E. COLI	E
UPPER WABASH	51201070404	HOWARD CO	INB0744_01	HONEY CREEK	E. COLI	E
UPPER WABASH	51201070404	HOWARD CO	INB0744_02	HONEY CREEK, WEST	E. COLI	E
UPPER WABASH	51201070404	HOWARD CO	INB0744_T1001	HONEY CREEK - UNNAMED TRIBUTARY	E. COLI	E
UPPER WABASH	51201070404	HOWARD CO	INB0744_T1002	WALNUT FORK	E. COLI	E
UPPER WABASH	51201070405	HOWARD CO	INB0745_04	WILDCAT CREEK	E. COLI	E
UPPER WABASH	51201070405	HOWARD CO	INB0745_T1008	WILDCAT CREEK - UNNAMED TRIBUTARY	E. COLI	E
UPPER WABASH	51201070405	HOWARD CO	INB0745_T1009	WILDCAT CREEK - UNNAMED TRIBUTARY	E. COLI	E
UPPER WABASH	51201070405	HOWARD CO	INB0745_T1010	DEARINGER DITCH-KIDDLE DITCH	E. COLI	E
UPPER WABASH	51201070405	HOWARD CO	INB0745_T1011	WILDCAT CREEK - UNNAMED TRIBUTARY	E. COLI	E
UPPER WABASH	51201070405	HOWARD CO	INB0745_T1012	WILDCAT CREEK - UNNAMED TRIBUTARY	E. COLI	E
UPPER WABASH	51201070405	HOWARD CO	INB0745_T1013	WILDCAT CREEK - UNNAMED TRIBUTARY	E. COLI	E
UPPER WABASH	51201070406	CARROLL CO	INB0746_03A	WILDCAT CREEK - UNNAMED TRIBUTARY	E. COLI	E
UPPER WABASH	51201070406	CARROLL CO	INB0746_03B	WILDCAT CREEK - UNNAMED TRIBUTARY	E. COLI	E
UPPER WABASH	51201070406	CARROLL CO	INB0746_03C	WILDCAT CREEK - UNNAMED TRIBUTARY	E. COLI	E

Key	TMDL NAME	Key	TMDL NAME
A	Busseron Creek	G	Whitewater River, South
B	Galena River	H	Highland-Pigeon
C	Upper Wildcat Creek	I	Otter Creek
D	Middle Fork Wildcat Creek	J	Big Walnut Creek
E	Lower Wildcat Creek	K	Cicero Creek
F	West Fork Whitewater River		

*This parameter was found through the TMDL development process to be a causal factor in the impairment of the biotic community.

BASIN	HYDROLOGIC UNIT CODE	COUNTY	ASSESSMENT UNIT ID	ASSESSMENT UNIT NAME	CAUSE OF IMPAIRMENT	TMDL
UPPER WABASH	51201070406	CARROLL CO	INB0746_03D	WILDCAT CREEK - UNNAMED TRIBUTARY	E. COLI	E
UPPER WABASH	51201070406	HOWARD CO	INB0746_T1005	PETES RUN	E. COLI	E
UPPER WABASH	51201070406	HOWARD CO	INB0746_T1006	WILDCAT CREEK - UNNAMED TRIBUTARY	E. COLI	E
UPPER WABASH	51201070406	CARROLL CO	INB0746_T1007	WILDCAT CREEK - UNNAMED TRIBUTARY	E. COLI	E
UPPER WABASH	51201070407	CARROLL CO	INB0747_01	WILDCAT CREEK	E. COLI	E
UPPER WABASH	51201070407	CARROLL CO	INB0747_T1004	HURRICANE CREEK	E. COLI	E
UPPER WABASH	51201070407	CARROLL CO	INB0747_T1005	WILDCAT CREEK - UNNAMED TRIBUTARY	E. COLI	E
UPPER WABASH	51201070408	CARROLL CO	INB0748_01	WILDCAT CREEK	E. COLI	E
UPPER WABASH	51201070408	CARROLL CO	INB0748_01A	WILDCAT CREEK - UNNAMED TRIBUTARY	E. COLI	E
UPPER WABASH	51201070408	CARROLL CO	INB0748_T1001	WILDCAT CREEK - UNNAMED TRIBUTARY	E. COLI	E
UPPER WABASH	51201070408	CARROLL CO	INB0748_T1002	WILDCAT CREEK - UNNAMED TRIBUTARY	E. COLI	E
UPPER WABASH	51201070408	CARROLL CO	INB0748_T1003	WILDCAT CREEK - UNNAMED TRIBUTARY	E. COLI	E
UPPER WABASH	51201070408	CARROLL CO	INB0748_T1004	WILDCAT CREEK - UNNAMED TRIBUTARY	E. COLI	E
UPPER WABASH	51201070409	TIPPECANOE CO	INB0749_01	WILDCAT CREEK	E. COLI	E
UPPER WABASH	51201070409	TIPPECANOE CO	INB0749_02	WILDCAT CREEK	E. COLI	E
UPPER WABASH	51201070409	TIPPECANOE CO	INB0749_03	WILDCAT CREEK	E. COLI	E
UPPER WABASH	51201070409	CARROLL CO	INB0749_T1003	WILDCAT CREEK - UNNAMED TRIBUTARY	E. COLI	E
UPPER WABASH	51201070409	TIPPECANOE CO	INB0749_T1004	WILDCAT CREEK - UNNAMED TRIBUTARY	E. COLI	E
UPPER WABASH	51201070409	TIPPECANOE CO	INB0749_T1005	WILDCAT CREEK - UNNAMED TRIBUTARY	E. COLI	E
UPPER WABASH	51201070409	TIPPECANOE CO	INB0749_T1006	DRY RUN	E. COLI	E
UPPER WABASH	5120107050010	TIPPECANOE CO	INB0751_T1024	WILDCAT CREEK - OSRW	E. COLI	E

Key	TMDL NAME	Key	TMDL NAME
A	Busseron Creek	G	Whitewater River, South
B	Galena River	H	Highland-Pigeon
C	Upper Wildcat Creek	I	Otter Creek
D	Middle Fork Wildcat Creek	J	Big Walnut Creek
E	Lower Wildcat Creek	K	Cicero Creek
F	West Fork Whitewater River		

*This parameter was found through the TMDL development process to be a causal factor in the impairment of the biotic community.

BASIN	HYDROLOGIC UNIT CODE	COUNTY	ASSESSMENT UNIT ID	ASSESSMENT UNIT NAME	CAUSE OF IMPAIRMENT	TMDL
UPPER WABASH	5120107050010	TIPPECANOE CO	INB0751_T1028	WILDCAT CREEK	E. COLI	E
UPPER MIAMI	50800030101	WAYNE CO	ING0311_01	MORGAN CREEK	E. COLI	F
UPPER MIAMI	50800030101	WAYNE CO	ING0311_T1002	WEST BROOK	E. COLI	F
UPPER MIAMI	50800030102	RANDOLPH CO/WAYNE CO	ING0312_01	MARTINDALE CREEK	E. COLI	F
UPPER MIAMI	50800030102	WAYNE CO	ING0312_T1007	PRICE CREEK	E. COLI	F
UPPER MIAMI	50800030103	RANDOLPH CO/WAYNE CO	ING0313_06	NETTLE CREEK	E. COLI	F
UPPER MIAMI	50800030103	HENRY/WAYNE	ING0313_T1007	WHITE BRANCH	E. COLI	F
UPPER MIAMI	50800030104	RANDOLPH CO/WAYNE CO	ING0314_04	WHITEWATER RIVER	E. COLI	F
UPPER MIAMI	50800030107	WAYNE CO	ING0317_01	MARTINDALE CREEK	E. COLI	F
UPPER MIAMI	50800030107	WAYNE CO	ING0317_T1001	OSER CREEK	E. COLI	F
UPPER MIAMI	50800030107	WAYNE CO	ING0317_T1002	BEARD RUN	E. COLI	F
UPPER MIAMI	50800030108	WAYNE CO	ING0318_01	WHITEWATER RIVER	E. COLI	F
UPPER MIAMI	50800030108	WAYNE CO	ING0318_02	WHITEWATER RIVER	E. COLI	F
UPPER MIAMI	50800030108	WAYNE CO	ING0318_T1002	NETTLE CREEK	E. COLI	F
UPPER MIAMI	50800030108	HENRY CO/WAYNE CO	ING0318_T1003	BEAR CREEK	E. COLI	F
UPPER MIAMI	50800030108	WAYNE CO	ING0318_T1007	CRIETZ CREEK	E. COLI	F
UPPER MIAMI	50800030201	RANDOLPH CO	ING0321_T1001	LITTLE MUD CREEK	E. COLI	F
UPPER MIAMI	50800030202	RANDOLPH CO/WAYNE CO	ING0322_01	GREENS FORK	E. COLI	F
UPPER MIAMI	50800030202	RANDOLPH CO	ING0322_T1012	BLOOMINGPORT CREEK	E. COLI	F
UPPER MIAMI	50800030203	WAYNE CO	ING0323_01	GREENS FORK	E. COLI	F
UPPER MIAMI	50800030203	WAYNE CO	ING0323_T1019	GREENS FORK - UNNAMED TRIBUTARY	E. COLI	F
UPPER MIAMI	50800030203	WAYNE CO	ING0323_T1020	WILLIAMSBURG CREEK	E. COLI	F
UPPER MIAMI	50800030204	WAYNE CO	ING0324_01	GREENS FORK	E. COLI	F
UPPER MIAMI	50800030204	WAYNE CO	ING0324_T1005	FRANKLIN CREEK	E. COLI	F
UPPER MIAMI	50800030301	RANDOLPH CO/WAYNE CO	ING0331_01	NOLANDS FORK	E. COLI	F
UPPER MIAMI	50800030302	WAYNE CO	ING0332_02	NOLANDS FORK	E. COLI	F
UPPER MIAMI	50800030303	WAYNE CO	ING0333_01	NOLANDS FORK	E. COLI	F
UPPER MIAMI	50800030304	WAYNE CO	ING0334_01	NOLANDS FORK	E. COLI	F
UPPER MIAMI	50800030305	FAYETTE/WAYNE	ING0335_01	NOLANDS FORK	E. COLI	F
UPPER MIAMI	50800030403	FAYETTE CO	ING0343_01	WILLIAMS CREEK	E. COLI	F
UPPER MIAMI	50800030403	FAYETTE CO	ING0343_02	LITTLE WILLIAMS CREEK	E. COLI	F

Key	TMDL NAME	Key	TMDL NAME
A	Busseron Creek	G	Whitewater River, South
B	Galena River	H	Highland-Pigeon
C	Upper Wildcat Creek	I	Otter Creek
D	Middle Fork Wildcat Creek	J	Big Walnut Creek
E	Lower Wildcat Creek	K	Cicero Creek
F	West Fork Whitewater River		

*This parameter was found through the TMDL development process to be a causal factor in the impairment of the biotic community.

BASIN	HYDROLOGIC UNIT CODE	COUNTY	ASSESSMENT UNIT ID	ASSESSMENT UNIT NAME	CAUSE OF IMPAIRMENT	TMDL
UPPER MIAMI	50800030408	FAYETTE CO/FRANKLIN CO	ING0348_T1003	BEAR CREEK	E. COLI	F
UPPER MIAMI	50800030806	DEARBORN CO	ING0386_01	WHITEWATER RIVER	E. COLI	F
UPPER MIAMI	50800030503	RUSH CO	ING0353_01	BULL FORK	E. COLI	G
UPPER MIAMI	50800030503	FRANKLIN CO	ING0353_02	BULL FORK	E. COLI	G
UPPER MIAMI	50800030503	FRANKLIN CO	ING0353_T1006	LONG BRANCH	E. COLI	G
UPPER MIAMI	50800030602	FRANKLIN CO	ING0362_01	WHITEWATER CANAL	E. COLI	G
UPPER MIAMI	50800030605	FRANKLIN CO	ING0365_01	WHITEWATER RIVER	E. COLI	G
UPPER MIAMI	50800030605	FRANKLIN CO	ING0365_02	WHITEWATER CANAL	E. COLI	G
UPPER MIAMI	50800030802	FRANKLIN CO	ING0382_01	BLUE CREEK	E. COLI	G
UPPER MIAMI	50800030802	FRANKLIN CO	ING0382_02	WOLF CREEK	E. COLI	G
UPPER MIAMI	50800030803	FRANKLIN CO	ING0383_02	BIG CEDAR CREEK	E. COLI	G
UPPER MIAMI	50800030803	FRANKLIN CO	ING0383_T1003	SLEEPY HOLLOW	E. COLI	G
UPPER MIAMI	50800030803	FRANKLIN CO	ING0383_T1004	BIG CEDAR CREEK - UNNAMED TRIBUTARY	E. COLI	G
UPPER MIAMI	50800030805	DEARBORN CO/FRANKLIN CO	ING0385_01	WHITEWATER RIVER	E. COLI	G
UPPER MIAMI	50800030806	DEARBORN CO/FRANKLIN CO	ING0386_T1001	LOGAN CREEK	E. COLI	G
UPPER MIAMI	50800030806	DEARBORN CO	ING0386_T1002	LOGAN CREEK - UNNAMED TRIBUTARY	E. COLI	G
OHIO RIVER TRIBUTARIES	51402020101	GIBSON CO	INE0211_02	HURRICANE CREEK	E. COLI	H
OHIO RIVER TRIBUTARIES	5140202010020	VANDERBURGH CO	INE0212_01	SAND CREEK	E. COLI	H
OHIO RIVER TRIBUTARIES	51402020103	GIBSON CO	INE0213_01	WEST FOR PIGEON CREEK	E. COLI	H
OHIO RIVER TRIBUTARIES	51402020104	GIBSON CO	INE0213_02	WEST FOR PIGEON CREEK	E. COLI	H
OHIO RIVER TRIBUTARIES	51402020106	GIBSON CO	INE0214_02	PIGEON CREEK	E. COLI	H
OHIO RIVER TRIBUTARIES	51402020106	GIBSON CO	INE0216_01	PIGEON CREEK	E. COLI	H
OHIO RIVER TRIBUTARIES	51402020107	GIBSON CO	INE0217_02	SMITH FORK	E. COLI	H
OHIO RIVER TRIBUTARIES	5140202020020	GIBSON CO	INE0222_T1002	UNNAMED TRIB TO BIG CREEK	E. COLI	H
OHIO RIVER TRIBUTARIES	5140202020030	GIBSON CO	INE0223_01	PIGEON CREEK	E. COLI	H

Key	TMDL NAME	Key	TMDL NAME
A	Busseron Creek	G	Whitewater River, South
B	Galena River	H	Highland-Pigeon
C	Upper Wildcat Creek	I	Otter Creek
D	Middle Fork Wildcat Creek	J	Big Walnut Creek
E	Lower Wildcat Creek	K	Cicero Creek
F	West Fork Whitewater River		

*This parameter was found through the TMDL development process to be a causal factor in the impairment of the biotic community.

BASIN	HYDROLOGIC UNIT CODE	COUNTY	ASSESSMENT UNIT ID	ASSESSMENT UNIT NAME	CAUSE OF IMPAIRMENT	TMDL
OHIO RIVER TRIBUTARIES	51402020303	VANDERBURGH CO	INE0223_02	HURRICANE CREEK	NUTRIENTS	H
OHIO RIVER TRIBUTARIES	5140202000000	GIBSON CO	INE0223_T1009	SQUAW CREEK	E. COLI	H
OHIO RIVER TRIBUTARIES	5140202020040	GIBSON CO	INE0224_01	PIGEON CREEK	E. COLI	H
OHIO RIVER TRIBUTARIES	5140202030010	WARRICK CO	INE0231_01	BLUEGRASS CREEK	E. COLI	H
OHIO RIVER TRIBUTARIES	5140202030050	WARRICK CO	INE0235_01	LOCUST CREEK	E. COLI	H
OHIO RIVER TRIBUTARIES	5140202030060	WARRICK CO	INE0236_01	PIGEON CREEK-HARPER DITCH	E. COLI	H
OHIO RIVER TRIBUTARIES	5140202000000	WARRICK CO	INE0236_02	PGIEON CREEK-KLEYMEYER PARK	E. COLI	H
OHIO RIVER TRIBUTARIES	5140202040010	WARRICK CO	INE0241_02	CARPENTER CREEK	E. COLI	H
OHIO RIVER TRIBUTARIES	5140202040080	VANDERBURGH CO	INE0248_T1002	PIGEON CREEK - HARPER DITCH	NUTRIENTS	H
OHIO RIVER TRIBUTARIES	51402020601	VANDERBURGH CO	INE0261_01	BAYOU CREEK	E. COLI	H
OHIO RIVER TRIBUTARIES	51402020601	VANDERBURGH CO	INE0261_T1003	UNNAME TRIBUTARY-BAYOU CREEK	E. COLI	H
OHIO RIVER TRIBUTARIES	51402020603	POSEY CO	INE0263_02	CYPRESS SLOUGH	E. COLI	H
OHIO RIVER TRIBUTARIES	51420200604	POSEY CO	INE0264_01	MCFADDEN DITCH	E. COLI	H
LOWER WABASH	512011104020	CLAY CO	INB1134_02	OTTER CREEK, NORTH BRANCH (DOWNSTREAM OF SMOCKVILLE, IN)	E. COLI	I
LOWER WABASH	512011104030	VIGO CO	INB1135_01	OTTER CREEK, NORTH BRANCH (COAL BLUFF, IN)	E. COLI	I
LOWER WABASH	5120111030060	VIGO CO	INB1136_T1033	SULPHUR CREEK UNNAMED TRIBUTARY 2 BASIN	E. COLI	I
LOWER WABASH	5120111030080	VIGO CO	INB1138_T1023	OTTER CREEK	E. COLI	I
WEST FORK WHITE	5120203010040	HENDRICKS CO	INW0314_00	WEST FORK BIG WALNUT CREEK-LOWER	E. COLI	J
WEST FORK WHITE	5120203020010	PUTNAM CO	INW0321_00	BIG WALNUT-BARNARD TRIBUTARIES	E. COLI	J
WEST FORK WHITE	5120203020010	PUTNAM CO	INW0321_T1001	BIG WALNUT CREEK	E. COLI	J
WEST FORK WHITE	5120203020020	PUTNAM CO	INW0322_T1002	BIG WALNUT CREEK-ERNIE PYLE MEMORIAL	E. COLI	J

Key	TMDL NAME	Key	TMDL NAME
A	Busseron Creek	G	Whitewater River, South
B	Galena River	H	Highland-Pigeon
C	Upper Wildcat Creek	I	Otter Creek
D	Middle Fork Wildcat Creek	J	Big Walnut Creek
E	Lower Wildcat Creek	K	Cicero Creek
F	West Fork Whitewater River		

*This parameter was found through the TMDL development process to be a causal factor in the impairment of the biotic community.

BASIN	HYDROLOGIC UNIT CODE	COUNTY	ASSESSMENT UNIT ID	ASSESSMENT UNIT NAME	CAUSE OF IMPAIRMENT	TMDL
WEST FORK WHITE	5120203020030	PUTNAM CO	INW0323_00	BLEDSOE BRANCH BASIN	E. COLI	J
WEST FORK WHITE	5120203020030	PUTNAM CO	INW0323_T1003	BIG WALNUT CREEK	E. COLI	J
WEST FORK WHITE	5120203020040	PUTNAM CO	INW0324_00	CLEAR CREEK-HEADWATERS (PUTNAM)	E. COLI	J
WEST FORK WHITE	5120203020050	PUTNAM CO	INW0325_00	CLEAR CREEK-MILLER CREEK	E. COLI	J
WEST FORK WHITE	5120203020060	PUTNAM CO	INW0326_T1004	BIG WALNUT CREEK	E. COLI	J
WEST FORK WHITE	5120203020070	PUTNAM CO	INW0327_T1005	BIG WALNUT CREEK	E. COLI	J
WEST FORK WHITE	5120203030010	PUTNAM CO	INW0331_00	OWL CREEK	E. COLI	J
WEST FORK WHITE	5120203030020	PUTNAM CO	INW0332_00	LITTLE WALNUT CREEK-HEADWATERS	E. COLI	J
WEST FORK WHITE	5120203030030	PUTNAM CO	INW0333_00	JONES CREEK TRIBUTARIES	E. COLI	J
WEST FORK WHITE	5120203030030	PUTNAM CO	INW0333_T1008	JONES CREEK	E. COLI	J
WEST FORK WHITE	5120203030040	PUTNAM CO	INW0334_00	LITTLE WALNUT CREEK-LEATHERMAN CREEK	E. COLI	J
WEST FORK WHITE	5120203030050	PUTNAM CO	INW0335_00	LITTLE WALNUT CREEK-LONG BRANCH	E. COLI	J
WEST FORK WHITE	5120203040010	PUTNAM CO	INW0341_T1006	BIG WALNUT CREEK	E. COLI	J
WEST FORK WHITE	5120203040010	PUTNAM CO	INW0341_T1027	MAIDEN RUN	E. COLI	J
WEST FORK WHITE	5120203040020	PUTNAM CO	INW0342_00	MILL CREEK	E. COLI	J
WEST FORK WHITE	5120203040020	PUTNAM CO	INW0342_T1007	BIG WALNUT CREEK	E. COLI	J
WEST FORK WHITE	5120203050020	PUTNAM CO	INW0352_T1009	LITTLE DEER CREEK	E. COLI	J
WEST FORK WHITE	5120203050050	PUTNAM CO	INW0355_00	DEER CREEK-MOSQUITO CREEK	E. COLI	J
WEST FORK WHITE	5120203050060	PUTNAM CO	INW0356_00	DEWEESE CREEK	E. COLI	J
WEST FORK WHITE	5120203050070	PUTNAM CO	INW0357_00	DEER CREEK-LEATHERWOOD CREEK	E. COLI	J
WEST FORK WHITE	5120203070030	CLAY CO	INW0373_00	EEL RIVER-SLATE/AHLEMEYER BRANCHES	E. COLI	J

Key	TMDL NAME	Key	TMDL NAME
A	Busseron Creek	G	Whitewater River, South
B	Galena River	H	Highland-Pigeon
C	Upper Wildcat Creek	I	Otter Creek
D	Middle Fork Wildcat Creek	J	Big Walnut Creek
E	Lower Wildcat Creek	K	Cicero Creek
F	West Fork Whitewater River		

*This parameter was found through the TMDL development process to be a causal factor in the impairment of the biotic community.

BASIN	HYDROLOGIC UNIT CODE	COUNTY	ASSESSMENT UNIT ID	ASSESSMENT UNIT NAME	CAUSE OF IMPAIRMENT	TMDL
WEST FORK WHITE	5120201080010	TIPTON CO	INW0181_00	COX DITCH-CHRISTY/KIGIN DITCHES	E. COLI	K
WEST FORK WHITE	5120201080040	TIPTON CO	INW0184_00	CICERO CREEK-CAMPBELL DITCH	E. COLI	K
WEST FORK WHITE	5120201080050	TIPTON CO	INW0185_00	CICERO CREEK-TOBIN DITCH	E. COLI	K
WEST FORK WHITE	5120201080060	HAMILTON CO	INW0186_00	CICERO CREEK-BACON PRAIRIE CR/BUSCHER DT	E. COLI	K
WEST FORK WHITE	5120201080090	HAMILTON CO	INW0189_00	BENNETT DT/TAYLOR CREEK AND OTHER TRIBUTARYS	E. COLI	K
WEST FORK WHITE	5120201080090	HAMILTON CO	INW0189_T1035	LITTLE CICERO CREEK	E. COLI	K

SUMMARY OF PUBLIC COMMENTS ON THE 2010 DRAFT 303(D) LIST AND IDEM RESPONSES

Indiana Department of Environmental Management (IDEM) published the 2010 draft 303(d) list in the *Indiana Register* and on IDEM's web site on October 28, 2009 to request public comment on its draft 2010 303(d) list. Pursuant to IC 13-18-2-3, which requires a 90-day public comment period, this comment period was to end on January 26, 2010. However, in response to requests from the public for additional time in which to prepare comments, IDEM extended the public comment period until February 26, 2010, allowing an additional 31 days for the public to provide input on the 2010 Draft 303(d) List. IDEM received comments from the following parties:

Alcoa Incorporated (ALCOA)
Alliance for the Great Lakes (AGL)
Gary W. Moody (GM)
Hoosier Environmental Council (HEC) - This includes the following groups who submitted their comments under HEC:
- Tippecanoe Watershed Foundation
- Friends of the Limberlost
- Sierra Club, Hoosier Chapter
- NICHES Land Trust
- Save our Rivers
- Save the Valley
- Heartwood
- Hoosier Canoe Club
- Wildcat Guardians
- Banks of the Wabash
- Valley Watch

Indiana Coal Council (ICC)
Indiana Utility Group (IUG)
Indiana Wildlife Federation (IWF)
J. F. Shroeder (JFS)
Leslie Patterson (LP)
Save the Dunes Council (SDC)
Shipshewana Community Lake Improvement Association (SCLIA) - This includes the following individuals who submitted identical comments:
- Bradley Clark
- Denny Davis
- Nicholas R. Davis
- SD and Shawn Kelly
- Duane Lambright
- Earl Mast
- Martin L. Miller
- Peggy Rahn
- Donnie R. Shaffer
- Howard Slater
- Sue Smith-Weideman
- Steve Weideman

Comments regarding IDEM's Consolidated Assessment and Listing Methodology (CALM)

IDEM's use of metals criteria in 305(b) assessments, 303(d) listing decisions and total maximum daily load development – total versus dissolved.

IDEM: For the purposes of this responsiveness summary, IDEM has summarized and addressed those comments that reflect the broader technical issues regarding IDEM's use of metals criteria in its 305(b) assessment and 303(d) listing processes and TMDL development. The comments are summarized as follows:

Comments:

- Total Aluminum overestimates the biologically available portion of aluminum. (ALCOA)
- No technical basis exists for the water quality criteria for aluminum and iron. (ICC)
- IDEM improperly applied the total iron and total aluminum criteria. (ICC)
- The aluminum criterion is inappropriately low and unreasonable. (ICC)

IDEM Response: Interested parties are encouraged to review the full text comments provided for the draft 303(d) list for details regarding the commenters' concerns.

Indiana's Water Quality Standards (WQS) state that the dissolved metal number is recommended for use in measuring compliance with WQS for aquatic life. IDEM agrees that using a total aluminum value can potentially overestimate the bioavailable fraction of aluminum in ambient waters. For some metals, like aluminum, the science does not yet exist to distinguish with any certainty between the dissolved fraction of the metal, which is toxic to aquatic life and the remaining portion that is not. Given the difficulties associated with determining the dissolved fraction present in the total aluminum concentration, IDEM will not finalize the proposed addition of 112 impairments for total aluminum to the 2010 draft 303(d) list. Additionally, IDEM will use dissolved metals criteria to assess water quality impairments except where more conservative approach is necessary to ensure adequate protections as may be done for mercury.

Technical issues regarding IDEM's derivation and use of the Tier I and Tier II aquatic life use criteria in 305(b) assessments, 303(d) listing decisions and total maximum daily load development

IDEM: Tier I criteria are calculated in accordance with Method 1 provided in Indiana's Water Quality Standards (WQS)[1]to provide aquatic life criteria for toxic substances for which criteria are not specifically articulated as a surface water quality criterion in Tables 6-1 through 6-3 of the WQS. Tier I criteria are calculated with sufficient data to make them equivalent to promulgated surface water quality criterion. Tier II values are calculated in accordance with the Method 2 provided in the WQS. However, they are calculated using a smaller data set. To simplify the following discussion, Tier I criteria and Tier II values will both be referred to as "derived criteria".

The following discussion provides a summary of the overarching issues as expressed in public comments received on the 2010 draft 303(d) list regarding IDEM's use of derived criteria along with IDEM's responses to these larger issues and the Agency's decision not to use derived criteria in its 305(b) assessment and 303(d) listing processes and TMDL development. Interested parties are encouraged to review the full text comments for more detail on the specific issues raised.

[1] 327 IAC 2

Legal issues regarding IDEM's derivation and use of the Tier I and Tier II aquatic life use criteria in 305(b) assessments, 303(d) listing decisions and total maximum daily load development

IDEM: For the purposes of this responsiveness summary, IDEM has summarized and addressed those comments that reflect the broader legal issues regarding IDEM's use of derived criteria in its 305(b) assessment and 303(d) listing processes and TMDL development.

Comment: The Tier I criterion for aluminum was never promulgated by the Board but was developed and adopted by IDEM without any apparent opportunity for public comment or input. Tier I and Tier II criteria and the criterion for aluminum were publicly announced for the first time in the Notice of Public Comment for the 303(d) list as part of the basis for its impairment determinations without providing any prior opportunity for public review (ALCOA).

IDEM Response: The purpose of IDEM's notice of public comment period for the draft 2010 303(d) list is to provide opportunity for comment on the proposed 303(d) list and listing methodology. IDEM, upon the request of interested parties, extended its public comment period for the 303(d) list, allowing an additional 31 days for interested parties to submit their comments.

Comment: Indiana's Water Quality Standards are standards formally promulgated by the Indiana Water Pollution Control Board as "rule" after undergoing and complying with the full range of due process requirements required by Indiana Law, including such safeguards as two 30-day public comment periods, a duty to evaluate and respond to comments and a rulemaking hearing before the Water Board. The application of derived water quality criteria violates state administrative procedures. The aluminum values used in the draft 303(d) impairment determination are not "water quality standards" promulgated by the Water Board. (ALCOA)

IDEM Response: Indiana's WQS include narrative criteria along with numeric criteria and methods for deriving them. The derived criteria used in making impairment decisions were developed in accordance with 327 IAC 2-1-8.1 and 8.2. These rules are part of Indiana's WQS and as such, have been promulgated in accordance with Indiana law. The purpose and intent of 327 IAC 2-1-8.1 and 8.2 is to provide a process by which IDEM can develop scientifically defensible aquatic life criteria to ensure that the concentration of a substance or combination of substances does not become acutely toxic or produce chronic effects on aquatic organisms.

ALCOA states, based on IC 4-22-2, that derived criteria should be promulgated prior to their use in 305(b) assessments and 303(d) listing decisions, and for TMDL development because they are used in the same way as promulgated criteria. Due to these concerns, IDEM's legal counsel has reviewed the legality of IDEM's use of derived criteria in these processes within the context of IC 4-22-2. Based on that review, IDEM has decided against using derived criteria for the purposes of making 305(b) assessments and 303(d) listing decisions, or for TMDL development until adequate due process is provided on the derivation and use of derived criteria.

Comment: The Water Pollution Control Board must promulgate the Tier I and Tier II criteria before IDEM can use them for permitting, 303(d) listing or the TMDL program because the narrative criteria allegedly translated with the Tier I and Tier II value are unascertainable standards and void for

vagueness. (ALCOA; ICC; IUG) The narrative criteria are illegal. (ALCOA)

IDEM Response: Indiana's narrative water quality criteria are codified in the state's WQS at 327 IAC 2 and were approved by U.S. EPA. The water quality criteria derived in accordance with Indiana's WQS remain an essential part of developing permit limits for facilities discharging substances for which aquatic life criteria are not specifically articulated as surface water quality criteria in Tables 6-1 through 6-3 in Indiana's WQS.

Comment: U.S. EPA must approve IDEM's 303(d) list prior to IDEM implementing TMDLs for impaired waters necessary to comply with WQS. IDEM relied on a draft TMDL for the Busseron Creek, which has not received either state or EPA approval to classify 52 waters a Category 4A waters. This is in violation of the CWA and must be corrected to comply with the CWA process (IUG).

IDEM Response: IDEM's listing of newly identified impairments directly in Category 4A without their first appearing on an approved 303(d) list is not a violation of the CWA. The public comment period built into the TMDL process provides opportunity to comment as does the comment period for the next scheduled draft 303(d) list. All Category 4A waters associated with TMDLs not yet approved are classified in the draft 303(d) list as "proposed" for Category 4A pending approval of the TMDL prior to submission of the list. The Notice of Comment period states that if EPA approval of a given TMDL is not obtained prior to submission of the finalized 303(d) list, all associated impairments will be placed in Category 5.

Comment: Indiana Water pollution Control Board's failure to develop 303(d) listing methodology regulations violates state law. Meaningful public participation and appropriate scientific rigor to support agency action have been thwarted by the Water Board's ongoing failure to formally promulgate regulations to guide IDEM's identification of impaired waters and development of 303(d) lists. See IC 13-18-2-2(b), which provides that the Water Board "shall adopt a rule that establishes the methodology to be used in identifying waters as impaired and specifies the methodology and criteria for including and removing waters from the list of impaired waters." (ICC; IUG)

IDEM Response: IDEM continues to refine its Consolidated Assessment and Listing Methodology, which is submitted to EPA biannually with the 303(d) lists for approval.

Comment: IDEM has identified 44 segments as impaired for sulfates but has not included a specific water quality criterion for sulfates in the 303(d) list document. (ICC)

IDEM Response: Because the sulfate criteria are clearly expressed in the WQS, IDEM sees no reason to duplicate this information in the CALM. However, IDEM's CALM and 303(d) listing document incorporates Indiana's WQS by reference and provides references to specific sections of 327 IAC Article 2 where needed for clarity.

Comment: IDEM has identified three reaches as impaired for manganese but has not provided a specific water quality criterion for in the 303(d) list document. (ICC)

IDEM Response: IDEM has developed a derived criterion for manganese, which was inadvertently omitted from Table 11 of the CALM published with the draft 303(d) list. This table has since been removed from the CALM based on IDEM's decision not to use derived criteria in its 305(b) assessment and 303(d) listing decisions and TMDL development.

Comment: IDEM has identified five reaches as impaired for oil and grease but has not provided a specific water quality criterion in the 303(d) list document. (ICC; IUG)

IDEM Response: The oil and grease impairments on Indiana's 303(d) list are what IDEM commonly refers to as "relic" listings. Relic listings are impairments based on assessments that were made prior to IDEM's development of a formalized CALM and for which the original basis for the assessment may or may not be known. In some cases, the basis for the impairment is known but must remain on the 303(d) list until IDEM can demonstrate "good cause" for removing them.

The waters impaired for oil and grease are the Grand Calumet River and the Indiana Harbor Canal, which were originally listed based on 10 years' worth of data collected from fixed stations between 1959 and 1973. The locations for the specific sites and the criteria used to make the original assessment are identified in IDEM's 1977 305(b) Report, which is available upon request from IDEM's Integrated Report Coordinator, Jody Arthur, at 317-308-3179 or jarthur@idem.IN.gov.

In response to comments regarding these impairments in previous 303(d) listing cycles, IDEM has considered whether or not it could demonstrate "good cause" in delisting these waters based on the fact that IDEM no longer has a criterion in place. IDEM found that the most recent evidence suggests that oil and grease, while not regularly monitored by IDEM, continues to be a problem in these waters. Based on this and the robust data set used to make the original assessment, which was determined to be representative at the time the original assessment was made, IDEM has decided that it cannot at this time demonstrate any "good cause" for delisting and that these impairments must remain listed until more recent data are available indicating that they no longer exist.

IDEM's CALM was first developed in 2002, long after these assessments were made. Because IDEM did not have a water quality criterion for use in assessments at this time, the assessment methods used to identify the oil and grease impairments already listed were never incorporated into the methodology. Because IDEM does not have an applicable numeric water quality criterion or assessment methodology for oil and grease, IDEM has not incorporated the information regarding the basis for these assessments into its CALM but will consider doing so for the 2012 cycle.

Comment: IDEM is incorrect in using EPA's criterion for methyl mercury as the state water quality criterion for mercury in fish tissue. IDEM bases this decision on the proposition that nearly 100% of the mercury in fish tissue is methylmercury. However, this is only true for top predator fish, since the percentage of methylmercury in fish tissue depends on the trophic status of the fish (with higher status fish typically having higher percentages of methylmercury. Focusing only on top predator fish would likely significantly limit IDEM's data pool. For example, fish sampling data performed by the U.S. Geological Survey in September 2007 in the Busseron Creek Watershed identified only 5.1% of the captured fish as high trophic fish (e.g. largemouth bass and grass pickerel). These species were found to be limited in their spatial distribution, and each contributes a minor component to the fish assemblage

within the watershed. Moreover, the EPA methylmercury criterion is an integrated average value and thus assumes that people eat different amount of fish at different trophic levels. Accordingly, IDEM's application of the federal methylmercury criterion as a total mercury water quality criterion is erroneous. (ICC; IUG)

IDEM Response (references cited appear at the end of this document): Mercury becomes easily available for bioaccumulation/biomagnifications once it is in the organic form methylmercury. There is substantial evidence for biological and abiological production of methylmercury. Methylation of mercury requires the presence of a free inorganic mercuric ion, $Hg(^{2+})$, and a methyl donor molecule(s). Many biological end-products commonly found in the aquatic system are potential methylating agents. It has been found that conversion of inorganic mercury to methylmercury occurs primarily in microorganisms especially in aquatic systems (National Research Council, 2000). Methylation of inorganic mercury may also occur *in vitro* in fish livers and intestine.

It is well known that nearly all of the mercury present in the edible portion of all species of fish is methylmercury, not just top predators, regardless of their diet sources and exposure in water (National Research Council, 2000; Rodgers, 1994; Moore and Ramamoorthy, 1984; Jacobs, 1974). This is likely because methylmercury is easily accumulated in fish tissues. While methylmercury is not very lipid soluble as compared to many organochlorine contaminants, it binds strongly with sulfhydryl groups in proteins and is therefore readily accumulated and retained in biological tissues (Clarkson, 1994). Because the half-life of elimination of methylmercury is among the longest known for metals, once accumulated in the fish tissues, it remains (Jarvenpaa et al. 1970).

The percentage of methylmercury in the fish tissue compared to total mercury in the fish tissue is not a function of trophic level. Methylmercury may bioaccumulate in fish tissue through direct ingestion of water and through uptake by the gills. Studies have indicated that sediment and algae are the main source of methylmercury to herbivorous invertebrates and fish.
Once incorporated into the food chain, methylmercury is subject to biomagnification up the food chain to the highest level of predators, which explains the higher levels of methylmercury in higher trophic level fish. In these species, as much as 90+% of measured mercury in fish tissue is in the form of methylmercury. Therefore, IDEM's assumption for health risk is that all of the mercury detected in fish tissue is methylmercury is valid.

While it is true that top predators make up only a small proportion of the community, they are not the only indicator of risk to humans and wildlife that consume fish. Using an integrative approach to establishing the criteria is the most conservative for the protection of human health.

Comment: HEC states that it is not acceptable to remove waters from the list of impaired waters simply because a TMDL document has been completed and recommends that all the waters listed in Attachment 4 (Impairments Moved to Category 4A on the Basis of TMDL Completion) of the draft 303(d) list be placed back on the Category 5 list. The TMDL must be implemented and the waterway re-assessed before we can determine that it should be removed from the list of impaired waters.

IDEM Response: IDEM's 303(d) listing processes follow the applicable federal regulations. 40 C.F.R. 130.7(b)(1), requires that "each state shall identify [on its 303(d) list] those water quality-limited segments still requiring a TMDL". Thus, by definition, waters for which a TMDL has been completed do not belong on the 303(d) list (Category 5). In delisting an impairment (removing it from Category 5), IDEM must follow 40 C.F.R. 130.7(b)(6)(iv)), which requires states to demonstrate good cause for

removing waterbody impairments from their 303(d) list that were included on previous 303(d) lists. U. S. EPA's "delisting rules" are summarized here:

- New data indicates that WQS are now being met.
- The state's assessment and/or listing methodology has changed, and the waterbody is no longer considered impaired.
- The state's WQS have changed and the waterbody is no longer considered impaired.
- The original listing was found to be in error.
- The state can demonstrate that there are other pollution control requirements in place that are better suited than a TMDL to address the problem.
- The impairment is not caused by a pollutant for which a load can be calculated.
- A TMDL for the impairment has been approved by USEPA.

Clearly, the federal regulations allow delisting based on TMDL completion. What is equally clear to IDEM is that the public may still not fully understand what a Category 4A listing means. Moving an impairment to Category 4A does not mean that the waterbody is no longer impaired. It means simply that IDEM's regulatory obligation to complete the TMDL has been met. However, IDEM does not view Category 4A as a regulatory "parking lot" for impaired waters. On the contrary, IDEM's TMDL Program works closely with the Nonpoint Source Program and IDEM's Watershed Specialists to develop TMDL reports that can be effectively used by local watershed groups and stakeholders to facilitate the restoration of impaired waters. The TMDL program also coordinates with local governmental agencies and stakeholders within the TMDL area. This coordination provides numerous opportunities for local participation in the TMDL process, which can lead to positive changes in the watershed.

Comment: Waterways should not be removed from the 303(d) list unless restored, not simply because we do not have numeric criteria. HEC states that water bodies should not be de-listed unless there is information indicating that total dissolved solids (TDS) are not interfering with designated uses and has recommended that IDEM place all the impairments based on the previous water quality criteria, which appear in Attachment 7 of the draft 303(d) list (Waterbody Impairments Proposed to be Removed from Category 5A of Indiana's 303(d) List Based on Information Received Since the 2008 List was Developed) back in Category 5 of the 2010 303(d) list. (HEC)

IDEM Response: Before proposing to delist any impairment, IDEM reviews the available data to ensure that the delisting is appropriate. Typically, data are reviewed against the numeric or narrative criteria upon which the original listings were based. The total dissolved solids impairments to which HEC refers were originally listed based on a numeric criterion of 750 mg/L, which was stricken from Indiana's WQS in 2005.

In making these decisions, IDEM must follow 40 C.F.R. 130.7(b)(6)(iv)), which require states to demonstrate good cause for removing waterbody impairments from their 303(d) list that were included on previous 303(d) lists. The "delisting rules" applicable to this discussion are summarized here:

- The state's assessment and/or listing methodology has changed, and the waterbody is no longer considered impaired.
- The state's WQS have changed and the waterbody is no longer considered impaired.

Indiana's WQS, both the narrative and numeric criteria they contain, provide the foundation for IDEM's CWA assessment and listing processes. A waterbody is considered impaired when it is found to be non-supporting of one/more designated uses, which is determined by comparing the available data to the applicable criteria. The fundamental problem with TDS from an assessment perspective is that the criterion that was used to make the assessment is no longer valid. And, without a specific water quality criterion for TDS, these waters are no longer considered impaired.

Comment: Indiana's proposed 2010 List of Impaired Waters is a long list, yet it does not reflect the full extent of water quality problems in the state. Some of the biggest pollution problems remain [un]documented because water quality standards are inadequate. For example sediment is the biggest pollution problem, but goes undocumented as there are no numeric limits for sediment. Sediment from soil erosion can impair biotic communities by destroying habitat and interfering with the ability of aquatic species to breathe, feed, and reproduce. Sediment also carries pathogens and nutrients that cause eutrophication. There are no numeric standards for algae, nutrients, or phosphorus. While some waterbodies are listed for these parameters, they tend to be overlooked and under-reported in the 303(d) listing decisions and in TMDL's due to lack of numeric criteria governing them. Livestock manure is an important source of nutrients in Indiana waterways also. (HEC)

IDEM Response: Indiana's WQS provide the basis for all IDEM's assessments and 303(d) listing decisions. Indiana's WQS contain two types of water quality criteria, narrative criteria and numeric criteria. Narrative criteria are statements about the conditions that Indiana's surface waters must meet to support their designated uses and numeric criteria for specific substances that might be found in surface waters. In order to determine whether a specific pollutant is impairing a designated use, IDEM must have applicable water quality criteria.

Indiana's water quality standards do not contain numeric criteria for all substances that could possibly be found in surface waters. However, the fact that a numeric criterion for a given substance does not exist or has not been codified in Indiana's WQS does not necessarily preclude IDEM's ability to determine whether that substance is impairing a designated use. For assessments based on narrative criteria, an assessment methodology must be developed that that describes what information is to be considered, the scientific basis, and how that information is to be evaluated for the purposes of determining use support. IDEM has done this for some types of impairments, however; since methodology development is complex and resource intensive, such efforts must necessarily be balanced against other OWQ priorities.

Comments Regarding Specific Waterbodies

Streams in the Busseron Creek Watershed

Comment: According to the Busseron Creek Assessment Notes compiled and provided by IDEM, the following assessment units were not impairment for sulfates. Accordingly, these impairments must be removed from the 303(d) list:

ASSESSMENT UNIT ID	ASSESSMENT UNIT NAME
INB11G7_01	BUSSERON CREEK
INB11G8_T1036	BUSSERON CREEK
INB11GA_01	BUSSERON CREEK
INB11GD_01	BUSSERON CREEK
INB11GD_02	BUSSERON CREEK
INB1136_T1033	SULPHUR CREEK – UNNAMED TRIBUTARY 2 BASIN
INBIIG4_T1003	SULPHUR CREEK (HEADWATERS)
INBIIG4_T1004	SULPHUR CREEK
INBIIG4_T1005	SULPHUR CREEK
INB11G5_T1034	BIG BRANCH TRIBUTARY – GILMOUR
INB11G6_02	BIG BRANCH
INB11G6_03	MUD CREEK
INB11G6_04	MUD CREEK
INB11G9_00	BUTTERMILK CREEK
INB11G9_01	BUTTERMILK CREEK
INB11G9_02	BUTTERMILK CREEK
INB11G9_03	BUTTERMILK CREEK
INB11GA_03	ROBBINS BRANCH

IDEM Response: All of these waters have been delisted for sulfates based on Indiana's statewide reassessment for sulfate, which was completed after the draft 303(d) list was published.

Comment: According to the Busseron Creek Assessment Notes compiled and provided by IDEM, assessment units INB11GA_03 (Robbins Branch) has an IBI score of 36 but is listed as impaired for impaired biotic communities (IBI). According to IDEM's listing methodology, segments with IBI scores of 36 or greater are deemed to be fully supporting the designated use. Thus, INB11GA_03 should not be listed for IBC in the 303(d) document.

IDEM Response: IDEM has removed this impairment from its finalized 303(d) list.

Comment: The draft 303(d) list document inconsistently classifies the following water segments. These segments are listed in the draft 303(d) list document, Attachment 2 as "retired as a result of resegmentation," as well as in Attachment 11 as impaired waters. Since these waters have been resegmented, they must be removed from Attachment 11. Additionally, segment INB11GD_00 is listed both in Attachment 7, indicating that it has been delisted due to new information, and in Attachment 11 for sulfate. If this segment has been delisted, then it must be removed from Attachment 11 for sulfate.

ASSESSMENT UNIT ID	ASSESSMENT UNIT NAME
INB11GA_00	BUSSERON CREEK – ROBBINS CREEK
INB11GD_00	BUSSERON CREEK – TANYARD BRANCH
INB11G9_00	BUTTERMILK CREEK

IDEM Response: All of these assessment units were retired due to resegmentation and no longer appear on IDEM's finalized 303(d) list.

Comment: According to the updated Busseron Creek Assessment Notes compiled and provided by IDEM, the following assessment units have been determined to no longer be impaired for certain parameters and must be removed from the Category 5 list:

ASSESSMENT UNIT ID	ASSESSMENT UNIT NAME	2010 DRAFT IMPAIRMENT	IMPAIRMENTS ON INDIANA'S FINALIZED 2010 303(D) LIST
INB11G4_T1003	SULPHUR CREEK (HEADWATERS)	COPPER, NICKEL, DISSOLVED OXYGEN, SULFATES	IBC; NUTRIENTS; PH
INB11G4_T1004	SULPHUR CREEK	COPPER, NICKEL, DISSOLVED OXYGEN, SULFATES	IBC; NUTRIENTS; PH
INB11G4_T1005	SULPHUR CREEK	COPPER, NICKEL, ZINC, DISSOLVED OXYGEN, IMPAIRED BIOTIC COMMUNITIES, PH, SULFATES	
INB11G5_T1034	BIG BRANCH TRIBUTARY - GILMOUR	SULFATES	
INB11G6_02	BIG BRANCH	PH, ZINC, SULFATES	IBC
INB11G6_03	MUD CREEK	PH, ZINC, SULFATES	IBC; NUTRIENTS
INB11G6_04	MUD CREEK	SULFATES	
INB11G7_01	BUSSERON CREEK	SULFATES	
INB11G8_T1036	BUSSERON CREEK	SULFATES	
INB11GA_01	BUSSERON CREEK	SULFATES	
INB11GD_01	BUSSERON CREEK	SULFATES	
INB11GD_02	BUSSERON CREEK	SULFATES	
INB11G9_01	BUTTERMILK CREEK	SULFATES	
INB11G9_02	BUTTERMILK CREEK	SULFATES	
INB11G9_03	BUTTERMILK CREEK	SULFATES	
INB11GA_03	ROBBINS BRANCH	SULFATES	

IDEM Response: IDEM finalized both its statewide reassessment for sulfate and it assessments for the Busseron Creek watershed after the draft 303(d) list was published. As a result, all of the sulfate impairments identified above have been removed from the finalized 303(d) list. Based on changes in Indiana's WQS from total metals to dissolved metals criteria, all metals impairments have also been removed from the finalized list. The impairments remaining for these assessment units on the finalized 303(d) are shown in the final column added by IDEM to the table above.

White River and Wabash River

Comment: A scum on White River this past summer was attributed to algae growth and was determined to be dominated by a diatom called *Cyclotella meneghiniana*, which is not a known toxin, however, the algae bloom interfered with recreational use. IDEM should list the White River and the Wabash River

for both algae and phosphorus. The White River is an important recreational and natural area through Indianapolis. It should be clean enough to support boating and swimming and provide a healthy environment for fish, plants, and wildlife. Concentrated efforts should be made to preventing point discharges to the White River within the Indianapolis area and find ways to clean up the banks to make a beautiful natural asset. (HEC)

IDEM Response: IDEM considers all waters important and agrees with HEC that the White River should meet its designated uses, as should all waters of the state. With regard to point source discharges, IDEM's NPDES permitting program works to ensure that discharges from permitted facilities do not cause or contribute to impairment of Indiana's surface waters. And IDEM's Nonpoint Source program provides grant funds to local watershed groups and other organizations to help reduce nonpoint sources of pollution to Indiana waters.

Currently, there are several reaches of the Wabash River identified on IDEM's 303(d) list as impaired for nutrients and a TMDL has been completed for a number of nutrient impairments to the upper reaches of the Wabash River. There are also two reaches of the White River downstream of Indianapolis in Owen and Greene counties impaired for nutrients. In accordance with its rotating basin monitoring and assessment strategy, IDEM monitors 1-2 basins (about one-fifth of the state) each year. When subsequent water quality assessments are made for a given basin(s), IDEM considers all of the data collected for assessment purposes. Therefore, if a waterbody does not appear on the 303(d) list, it is either because IDEM does not have sufficient data with which to make an assessment or that the waterbody has been found to be fully supporting of one or more designated uses.

Ball Lake, Lake Lemon, Glen Flint Lake, Geist, Morse and Eagle Creek Reservoirs, Lake Wawasee, and Old Lake in Whitley County

Comment: Algae is an ongoing concern, especially since the discovery of blue-green algae, also known as cyanobacteria, that produce tasteless, odorless toxins. It also produces an invasive toxic species known as *Cylindrospermopsis raciborksii*. These toxins can cause skin irritations, gastrointestinal illness, neurological problems, liver failure and death. While no human deaths have been reported, numerous livestock and dog deaths have been documented. The following waters which have levels over 100,000 algae per ml should be included on the impaired waters list for both algae and nutrients, unless there is convincing evidence to indicate that some other factor is causing algae growth: Ball Lake, Lake Lemon, Glen Flint Lake, Geist reservoir, Morse reservoir, Eagle Creek Reservoirs, Lake Wawasee, ad Old Lake in Whitley County. (HEC)

IDEM Response: Geist, Morse, and Eagle Creek Reservoirs are already listed for algae based on an assessment methodology that is no longer used. However, IDEM does have two methods for assessing recreational use in lakes and reservoirs, one method for determining use support within the context of aesthetics and the other for human health. These two types of assessments require different types of data. Recreational use support assessments for human health require *E. coli* data and any resulting impairments would be listed for *E. coli*. In 2008, IDEM developed a new assessment methodology for recreational use assessments of lakes within the context of aesthetics. These assessments require total phosphorus data and corresponding chlorophyll a data, along with a trophic state index score. Any impairments identified based on these assessments are listed for phosphorus. IDEM is still in the process of reassessing all the lakes and reservoirs with the new methodology and will solicit and review all

readily available data for the other lakes of concern to the commenter to determine if listing is appropriate for the 2012 cycle.

Salamonie Lake

Comment: Salamonie Lake provides recreational opportunities such as swimming, fishing boating, and camping. Per the Army Corps of Engineers the FY 2007 visitation figures to Salamonie Lake were 443,796 with estimated visitor expenditures of $11,466,562.00. Salamonie Lake is in danger of being polluted from excess E.coli, nitrogen, algae, phosphorus from farm runoff and the CAFO operations in the surrounding areas. Of particular concern is that the Teays Aquifer runs all through the Salamonie Lake area within a mile or so. It is the source of drinking water for thousands of people. If Salamonie Lake gets badly polluted, it will pollute hundreds of wells in the area. Phytoplankton samples collected between 1999 and 2007 from Salamonie Lake, in combination with nutrient and other data, indicate that Salamonie Lake is very productive. (LP)

IDEM Response: The response to the previous comment applies. Additionally, IDEM is aware of the socio-economic and environmental benefits of the state's lakes and reservoirs and appreciates the commenter's concerns regarding the health of this valuable resource. IDEM will solicit and review all readily available data for Salamonie Lake for the 2012 cycle to determine if impairment exists and if restoration efforts are needed.

Shipshewana Lake, Page Ditch, the Pigeon River, and St. Joseph River Tributary

Comment: SCLIA wishes to inform IDEM of the water quality standards degradation and continuing eutrophication of Shipshewana Lake in LaGrange County. SCLIA requests assistance from IDEM in addressing the issues and data regarding the poor quality of the inlet waters so that pollutants can be reduced. SCLIA is monitoring the contamination and nutrients that are negatively impacting the lake which are coming from the Lake Shipshewana watershed. SCLIA is unable to monitor the whole watershed and request assistance. SCLIA is concerned that Shipshewana Lake is not included on the 2010 listing in spite of the degradation and eutrophication it has sustained and are requesting IDEM list the lake. SCLIA is also concerned that the discharge of Shipshewana Lake is likely impairing Page Ditch, the Pigeon River, and St Joseph River tributary to the Lake Michigan-Great Lakes Basin, due to the nutrients in the lake outlet. The Lake is used year-round for fishing, boating and recreation. SCLIA fears that the annual usage has been reduced due to deteriorating water quality issues: clarity, excessive weed growth, inability to navigate for fishing and recreation in many areas of the lake, aesthetically unappealing, strong, unpleasant odor in summer most of the time. SCLIA states that currently the water quality and aesthetics are very similar to the time of its 1986 listing by IDEM of the lake being Class 3; advanced eutrophic body of water as described by SCLIA in the 1989 draft feasibility study; and the lake was classified by the Army corps of Engineers as being in the Class IV management group, and conclusive for potential of restoration through dredging. Shipshewana Lake is being negatively impacted by several sources of nutrients and solids, including: Total Dissolved Solids, Total suspended Solids, Nephelometric Turbidity Units, Nitrates, Total Phosphorus, and *E.coli*. The negative impact of additional nutrient and bacterial loadings from the watershed has increased since 1986. These impacts are related to the large influx of tourism, the large population increase of Amish culture, increases of cluster housing around the lake, not using BMP's in the watershed, and failing or inadequate pollution

control devices. Since the Town of Shipshewana is currently scheduled for a sewer project in 2010, SCLIA is concerned that may not be enough to restore the water quality of the lake. Therefore, they are requesting a thorough review of these issues and the current situation, plus a follow-through on the recommendations, and oversight management for any additional projects in the future. (SCLIA)

IDEM Response: IDEM has been in correspondence via email and in person with several members of the SCLIA and is aware of the concerns they have expressed in their comments regarding the draft 303(d) list. Among other things, we have discussed the possibility of getting Lake Shipshewana placed on the 303(d) list. One of the issues associated with this is the fact that, in accordance with IDEM's CALM, we need certain types and amounts of data in order to determine if a 303(d) listing is warranted. IDEM reviewed the data that the Agency has for Lake Shipshewana and has found that it does not meet data sufficiency requirements. However, SCLIA has provided IDEM with water quality data that, upon the Agency's initial review, appear may meet the data quality and quantity requirements for use in 305(b) assessments, which is the first step in determining whether an impairment exists. As noted in the narrative submitted with IDEM's 303(d) list, it is anticipated that the review of all external data received and found to be meeting IDEM's data quality criteria will be completed by the 2012 cycle when IDEM's External Data Framework is finalized.

IDEM would also like to commend the members of the SCLIA in their efforts to restore Lake Shipshewana and anticipates that the upcoming sewer project will do much to improve the water quality in the lake. IDEM's watershed specialist for this area has also been working with SCLIA and Indiana Department of Natural Resources Lake and River Enhancement Program to explore the possibility of additional funding through that program for the purposes of restoration. Other avenues for assistance that the SCLIA might wish to explore might also include the application to IDEM's Nonpoint Source Grant Program for grant assistance in watershed planning and/or restoration.

Little Calumet River, Salt Creek, and Swanson-Lamport drain (a tributary to Salt Creek)

Comment: [The 303(d) list contains listings for] *E. coli*, but no listing for fecal coliform. Every time it rains [local wastewater treatment] facilities bypass into a local receiving stream. When this occurs, the stream rises from its banks and floods surrounding lowlands. When the water recedes, neighboring homeowners complain of feces remaining on the lowlands. This water flows into Lake Michigan. [Based on this information] the Little Calumet River and others should indicate fecal coliform pollution present. Salt Creek is another stream with many small package treatment plants with problems with by passes. Swanson-Lamport regulated drain, a tributary of South Creek, accepts the wastewater from Burns Harbor Estates. In previous years the facility bypassed for an extensive period of time until the Region V EPA intervened. Many tests were done, a hearing was conducted involving the county board, and finally the matter moved to judicial review, without any desired result. (JFS)

IDEM Response: The bypassing of waste into receiving waters is addressed by IDEM's Office of Water Quality compliance programs and when necessary, IDEM's enforcement program in accordance with the agency's policies and procedures governing wastewater treatment and discharges.

With regard to impairments, it should be noted that, in keeping with Indiana's water quality standards (WQS), IDEM uses *E. coli* as an indicator for other harmful pathogens in the water. *E. coli* is a subset of fecal Coliform and has been determined by U.S.EPA to be a better indicator for potential human illness. With regard to the specific streams identified in the comment, both the Little Calumet River and the Salt Creek are identified on the 303(d) list as impaired for *E. coli*. The *E. coli* impairment

to some of the reaches of these streams has been addressed in total maximum daily load(TMDL) reports, which can be found online at: http://www.in.gov/idem/4685.htm. It should be noted that the impairments to these reaches do not appear in Category 5A (the 303(d) list), but rather are in Category 4A based on the completion of their TMDLs. These impairments may still exist. However, once the TMDL is approved for them, per U.S. EPA policy, they are to be placed in Category 4A of Indiana's Consolidated List.

Hurricane Creek, Canary Creek, and Little Sugar Creek in Johnson County

Comment: The commenter opposed three CWA Section 401 projects based on his interpretation of state and federal environmental law and regulation and requested a public hearing on each project. According to the commenter, these requests were arbitrarily and unreasonably denied by IDEM which he states is a violation of 327 IAC 2-1-2(2). According to the comment, work was begun by the County Surveyor on Hurricane Creek without authorization. His comments further state that the Surveyor claimed to be ignorant of the law and that IDEM has not found him to be committing any violation. After visiting the Little Sugar Creek site, the commenter documented and photographed work had he suggests proceeded months earlier and which has caused widespread environmental damage. He submitted this information to IDEM, claimed that the work was conducted without authorization and expected that according to his interpretation of IDEM's regulations, a Notice of Violation should have been promptly issued. (GM)

IDEM Response: IDEM has been onsite with representatives from the Johnson County Surveyors Office on two separate occasions. No violations were observed during the site meetings. Therefore, a Notice of Violation letter was not issued.

General Comments

Comment: SDC is concerned about several aspects of the listing. A significant portion of Indiana's surface waters are impaired for *E.coli*. This poses an increased health risk to the public, especially for full body contact. Most of the causes are nonpoint sources, along with continued problems from Combined Sewer Overflows. SDC wants IDEM to look at causes and focus on solutions. (SDC)

IDEM Response: The 305(b) assessment and 303(d) listing processes are just two of the many CWA "tools" that IDEM uses to protect and restore Indiana waters. With regard to addressing the sources of *E. coli* in our surface waters, IDEMhas approved the Combined Sewer Overflow Long Term Control Plans (CSO LTCPs) for 85 of the 107 communities with combined sewers, and 25 communities have completed the implementation of CSO controls. Of the 22 communities left to have their LTCPs approved, 16 are in an enforceable mechanism to get them developed and implemented and 6 are in negotiations with EPA and IDEM. The MS4 program works to reduce the impacts of urban storm water and the Nonpoint source program administers CWA Section 319 providing millions of dollars and technical assistance each year to watershed groups and other nonprofit organizations working to protect and restore their watersheds. Many of these funds go toward implementation of practices aimed at reducing the delivery of *E. coli* and other pathogens to surface waters. Each year, IDEM's TMDL program develops several TMDL reports, which provide information to assist local groups in watershed planning and implementing their plans to restore water quality. IDEM's approach to solving Indiana's water quality issues is comprehensive in nature and acknowledges that no single agency can protect and restore important natural resources. IDEM's role is to regulate where required and facilitate whenever

possible the activities necessary to restore water quality on the local level.

Comment: SDC urges IDEM to fully address Phosphorus. They point out that there is a relationship between nutrients/sediments/DO/Impaired Biotic Communities and algae and it may be that a combination of these impairments need to be addressed in conjunction with each other. (SDC)

IDEM Response: U.S.EPA has required all states develop and adopt numeric nutrient criteria into their WQS. IDEM is currently developing phosphorous criteria for lakes, and will follow with nutrient criteria for streams. When these criteria are adopted into Indiana's WQS, they can be used to develop permit limits for NPDES permitted facilities, develop TMDLs and help IDEM to determine the extent to which nutrients are impacting Indiana waters through its CWA 305(b) assessments.

Comment: SDC realizes that the 303(d) list is limited as far as how it can improve water quality. They urge IDEM to take an aggressive approach to water quality improvements. They indicate that trend data is missing, which would be valuable in encouraging citizen participation. (SDC)

IDEM Response: IDEM has a great deal of long term data available upon request from its Fixed Station Monitoring Program for streams and the Clean Lakes Program, both of which have been collecting data for several years at the same sites.

Comment: Humans often indirectly affect how much light and nutrients are available to algae. The disturbance of soil through agricultural activity, for example, can cause sediment to enter the lake. This will increase turbidity of the water, resulting in less light penetration and cloudy water, which in turn results in limited phytoplankton production and less food for the foundation of the food chain. Conversely, the introduction of nutrients to the lake due to crop management or discharge of human or animal waste will elevate the level of nutrients in the water resulting in accelerated production of phytoplankton or algal bloom. Algal blooms will use up dissolved oxygen leaving less for fish which can be lethal. LP cited instances when toxic algal growth was seen on Indiana waterways, including cyanobacteria due to phosphorus and nitrates from run-off, and nitrogen from human and animal waste. Microcystin was also found in Geist Reservoir which is a toxin known to cause liver toxicity, neurotoxity, tumor growth, rashes, allergic reactions and gastrointestinal upsets. At high levels it can lead to serious illness or death. In Indiana, more than 25 lakes, reservoirs and streams have been found to contain microcystin. These reservoirs are under scrutiny as they provide drinking water and summer recreational opportunities. (LP)

IDEM Response: The issues related to excessive nutrients in surface waters are well documented. U.S.EPA has required all states develop and adopt numeric nutrient criteria into their WQS. IDEM is currently developing nutrient criteria for lakes, which when adopted into Indiana's WQS, can be used to develop permit limits for NPDES permitted facilities, develop TMDLs and help IDEM to determine the extent to which nutrients are impacting Indiana waters through its CWA 305(b) assessments. IDEM's monitoring strategy for streams includes a very robust nutrient monitoring component which has provided much of the data necessary to develop criteria. Also, IDEM's Clean Lakes Program monitors Indiana's lakes and reservoirs for trophic conditions, which includes many nutrient related parameters. IDEM's monitoring programs are currently being expanded to include additional monitoring for toxin producing cyanobacteria along with a process for ensuring that the public is adequately notified of any

identified health risks associated with Microcystin.

Comment: One of the most widespread pollution problems identified on the 2010 Impaired Waters list is *E. coli*, making water unsafe for recreational use. In spite of this, IDEM continues to approve new CAFOs and new septic systems in areas where the waters are known to be impaired for *E. coli*. Watershed coordinators have no knowledge of exactly where manure is being spread, when or how much. This approach ignores the pathogen content of manure, particularly if manure is spread on fields that have artificial drainage tiles that act as a conduit for carrying pollutants straight to our streams. *E. coli* comes from non-point as well as non-point sources. HEC has done calculations to show that livestock is likely to be a very large contributor to overall *E. coli* loads. HEC reports that IDEM often states that *E. coli* comes from non-point sources that are unregulated, but this is inaccurate. While septic systems and livestock operations may not be subject to NPDES discharge permits, they are, in fact, regulated activities. Livestock manure is regulated by IDEM, as well as the Office of the Indiana State Chemist, and septic systems are regulated by Department of Health. They recommend that IDEM, DOH and State Chemist offices work together to address water quality issues. (HEC)

IDEM Response: IDEM acknowledges that septic systems and livestock operations are regulated activities. However, IDEM has no authority to regulate private septic systems. Residential septic systems are regulated on the county level by the county health departments and commercial septic systems are regulated by the Indiana State Department of Health (ISDH). IDEM does, however, support holistic watershed planning on the local level, through which septic issues may be better addressed, through its CWA Section 319 grants.

With regard to waste from CFO/CAFOs, depending on the size of the livestock operation, land application of livestock manure is regulated as a solid waste through IDEM's Office of Land Quality's CFO program. It should be noted that although IDEM OWQ does not administer CFO/CFO regulations, the regulations that govern these operations are based on water pollution control laws. All the required criteria are intended to address the factors that pose a water quality risk from these operations and to provide the public knowledge of proposed and permitting activities. Pollution prevention measures have served to improve manure and nutrient management by those regulated under IDEM's program. If all the necessary requirements to obtain a NPDES permit are met, IDEM has no legal means or reason to deny that permit. IDEM is coordinating with the ISDH and the State Chemist Office on water quality issues.

Comment: HEC points out that in 2008, Forbes magazine ranked Indiana 49th in U.S. in environmental quality, based on a variety of factors including water quality. HEC states that under the Clean Water Act, identifying pollution problems on the Impaired Waters List is supposed to be a key step toward improving and restoring water quality. Also, that impaired waters are subject to anti-degradation to prevent pollutants which make existing problems worse; and Total maximum Daily Load and watershed management plans to phase out pollution sources until the water is cleaned up. Indiana has never fully implemented these provisions, but the list remains a key baseline and starting point for assessing Indiana's water quality. (HEC)

IDEM Response: IDEM agrees that the 303(d) list is a key measure of Indiana's water quality and has implemented all of the provisions identified by the commenter. Pursuant to CWA Sections 305(b), IDEM monitors and assesses its waters on an ongoing basis. In accordance with CWA Section 303(d), IDEM develops a 303(d) list for impaired waters every two years and develops TMDLs. IDEM also

funds watershed management planning and restoration implementation efforts throughout the state through its CWA 319 program. With regard to the development of an antidegradation policy, IDEM has had antidegradation implementation procedures in place for the Great Lakes Basin since the 1990s and is currently working to expand those procedures to the entire state. Although this effort has proven to be complex and controversial, IDEM continues to make progress in the development of its Antidegradation Policy.

Comment: IWF is concerned about eutrophication in Indiana waters and subsequent ecological problems, due to excess nutrients in lawn fertilizers. They emphasize that phosphorus should be considered a major contributor and threat to local habitats and water quality, as evident in the White River and Sugar Creek in the past year. They suggest emphasizing the use of phosphorus-free fertilizer which would be the most important solution. They also feel that the use of phosphorus in lawn fertilizers should be made illegal across Indiana except in cases where a soil test indicates phosphorous deficiency. IWF has begun statewide education and advocacy campaigns to that end hoping to translate into legislative action to ban phosphorus. They state that research from IUPUI indicates that cyanobacteria produce a toxin called microcystin, exceed the threshold level, and contribute to unsustainable living conditions for habitat in Geist and Morse Reservoirs. IUPUI also sampled 15 lakes in Indiana and found 53% to contain cyanobacteria and the majority tested positive for microcystin. Indiana needs stricter nutrient criteria and a well-designed and acknowledged water quality monitoring system enforced by proper staffing and training. IWF is concerned that Indiana has fallen behind several states in active laws restricting phosphorus. (IWF)

IDEM Response: Excessive nutrients are a problem in surface waters throughout the United States, which is why U.S.EPA is requiring all states develop and adopt numeric nutrient criteria into their WQS. Like most other states, IDEM is still in the process of developing its nutrient criteria. Once these criteria are developed and adopted into Indiana's WQS, IDEM can then use them in CWA Section 305(b) assessments to determine the extent to which nutrients are impacting Indiana waters. IDEM's monitoring strategy already includes a very robust nutrient monitoring strategy which has provided much of the data necessary to develop criteria and which is now being expanded to include additional monitoring for toxin producing cyanobacteria along with a process for ensuring that the public is adequately notified of any identified health risks associated with Microcystin.

It should be noted that no single agency has regulatory authority over all sources of phosphorus to Indiana's surface waters. Given this, the phosphorus issues facing our waters will be more effectively addressed collaboratively and in multiple ways.

Although the authority to regulate fertilizers resides with the Indiana Office of the State Chemist (IOSC), IDEM collaborates with the IOSC and assists when needed with questions or on issues related to water quality. And, although the IOSC's authority does not pertain specifically to individual homeowners, like the IWF, that agency is working to educate the public about the environmental benefits of using phosphorus-free fertilizers for private lawns and is developing a new certification program for companies that haul and apply commercial fertilizers, which includes commercial inorganic fertilizers and manure.

In addition to these and other ongoing efforts throughout the state to reduce the impacts of nutrients in Indiana waters and, ultimately, to the Gulf of Mexico, the Indiana State Senate recently voted to approve the bill that bans the use of phosphorus in household dishwasher detergents. The use of phosphorus in clothes washing machine detergents has been banned since 1973. Now, given the

growth in the number of dishwashers in use since that time, this ban is expected to significantly reduce the amount of phosphorus in the environment.

Comment: Dr. Tedesco of the IU Center for Earth and Environmental Sciences recommended to the legislative EQSC that Indiana consider restrictions on the use of fertilizer materials containing phosphorus. Not only do chemicals, harmful bacteria and sewage, and overly - or underly - sufficient mineral content cause harm to the flora and fauna of Indiana - and beyond - but they also threaten Indiana residents directly. Our children play in these waters, we often utilize these waterways as drinking water sources, and we have recreational interests, like boating, fishing, that are entirely dependent on the health of our streams and rivers. (HEC)

IDEM Response: IDEM's response to the previous comment applies.

Comment: IDEM should address mercury pollution in the 2010 report and list. Mercury pollution remains an ongoing problem for Indiana. Indiana's Air Pollution Control Board adopted a final Clean Air Mercury Rule (LSA #05-116) on October 3, 2007. The state rule was based on a federal mercury rule that was later struck down in federal court for failure to comply with the Clean Air Act. In 2007, U.S. EPA issued TMDL guidance, which creates a voluntary "5m alternative" for listing waters impaired by atmospheric mercury. The 5m alternative allows for the deferral of TMDLs if the state is already taking other actions in advance of TMDLs to address its mercury sources. In its 2007 guidance, U.S. EPA recommended that the state include supporting documentation for listing waters under Category 5m with its 303(d) list. The Alliance urges IDEM to adopt such a comprehensive plan for mercury and include it as part of its 2010 report and list. (AGL)

IDEM Response: At the time U.S. EPA issued its 5m guidance, IDEM's Office of Air Quality was in the process of developing a statewide mercury reduction program, which is necessary to implement the 5m approach. However, IDEM's progress in developing its plan was stalled when the federal rule that provided the underpinning for this effort – the Clean Air Mercury Rule – was invalidated by the federal courts. It should be noted that states are not required by U. S. EPA to employ a Category 5m approach in their consolidated assessment and listing processes because U. S. EPA guidance is not a statutory requirement. Upon thorough review of this approach, IDEM has determined that it cannot implement it in the 303(d) listing process until Indiana has a comprehensive mercury reduction plan in place.

The chief advantage to states with regard to the 5m approach is that U.S. EPA would allow additional time in which to develop TMDLs for mercury. However, states have received little guidance to date from U.S. EPA regarding how to develop a TMDL to restore a waterbody with elevated levels of mercury or PCBs, or both in fish tissue. Given this, IDEM has placed all fish tissue impairments in a separate category of the list (5B) until U.S. EPA issues adequate guidance for the development of a TMDL or IDEM Office of Air Quality is able to develop a statewide mercury reduction plan necessary to implement the Category 5m approach. It should be noted that, with no federal rule in place to guide its efforts, IDEM's Office of Air Quality will likely confront similar to those IDEM faces in developing TMDLs for mercury without adequate guidance from U.S. EPA.

With regard to the water quality issues related to mercury, it is IDEM's position that in order to effectively address an environmental problem, its source(s) must be adequately and accurately characterized. It is important to note that despite the difficulties associated with the development of TMDLs for mercury and a statewide mercury reduction plan and the known difficulties associated with

identifying and quantifying the specific sources of mercury in the aquatic environment, IDEM is attempting to address the mercury issue. IDEM has developed programs and initiatives to ensure that the information presently available regarding point and nonpoint sources of mercury is used effectively to reduce the amount of mercury entering state waters to the extent possible. For example, point source discharges of mercury into Indiana waters are regulated through IDEM's National Pollutant Discharge System (NPDES) in the Office. IDEM also has a number of voluntary programs and initiatives in place to help control nonpoint sources of mercury. IDEM's Mercury Awareness Program educates citizens on the environmental and health-related dangers associated with mercury and encourages reducing the use of mercury-containing devices and to properly dispose of mercury-containing items. IDEM also provides assistance to Healthcare facilities, dental offices and other facilities that use products containing mercury in developing and implementing a mercury pollutant minimization program plan. Information on mercury and IDEM's efforts to reduce mercury in the environment can be found online at: http://www.in.gov/idem/4243.htm

Comment: IDEM should ensure that the impaired waters list is accessible and comprehensible to the interested public and should consider make the 303(d) list available in an Excel spreadsheet format, which would make it easy to look up a listing by local name, county, watershed, or impairment. IDEM's list format makes it difficult to look up a beach by the local name and not the AUID. As the public is most familiar with local names, IDEM should incorporate these names in the list spreadsheet. (AGL)

IDEM Response: IDEM publishes both the draft 303(d) list and the finalized list approved by U.S. EPA on IDEM's web site and in the *Indiana Register*, which is also accessible online. Every listing cycle (two years), IDEM also presents the draft 303(d) list and CALM to the Water Pollution Control Board (WPCB) in a public hearing and presents both documents again once U.S. EPA approves the list. Each cycle and in between cycles, IDEM staff attend other meetings when invited to explain the 303(d) list and the methodology used to develop it and has also developed additional documents for its website aimed at fostering a better understanding of IDEM's 303(d) list and its 305(b) assessment and 303(d) listing methodologies.

It should be noted that IDEM has no control over the format in which the Legislative Services Agency publishes the list in the Indiana Register. With regard to its publication on IDEM's web site, IDEM can certainly publish the 303(d) listing tables in Excel spreadsheet format and has done so in previous cycles. IDEM did not publish the draft 303(d) list in this format primarily in the interestof time. However, given the need expressed by the public to have this information in a format that can be readily searched and sorted, IDEM will publish the listing tables included with the finalized 303(d) list submission IDEM's web site in an Excel format.

IDEM has debated internally in past cycles, the utility of including waterbody names on the 303(d) list. In exploring this question, IDEM has found that it is not uncommon for a single waterbody to have more than one name, which confounds efforts to achieve any consistency in naming conventions. As a result, IDEM relies instead on the AUID as the primary identifier for a given waterbody. IDEM does recognize however, that the AUID may appear arcane to the public, who presently has no way to readily identify the exact location of a given waterbody by it's AUID and has identified the need for greater accessibility of geographic information related to 303(d) listings. To address this need, IDEM is currently preparing an interactive application that will provide this information to the public via the Internet. IDEM's "e303(d)" application is expected to be available to the public this year.

With regard to its comprehensibility, it should be noted that the 303(d) listing is a technical

document developed for submission to U.S. EPA for federal approval. The general public is not the primary audience for this document. None-the-less, in the interests of creating transparency in IDEM's processes, IDEM continually strives to simplify the 303(d) listing documentation to make it more easily understood by the general public both in the narrative that accompanies the 303(d) list and the organization of information in the document.

Comment: IDEM must report on the progress of its shoreline *E. coli* TMDL, especially for beaches that experience 14 or more beach action days. The Alliance urges Indiana to include in the 2010 impaired waters report a section describing the effectiveness of the Lake Michigan shoreline TMDL in addressing pollution at individual beaches. (AGL)

IDEM Response: The TMDL provides a great deal of information about the extent and sources of impairment and the reductions necessary to restore the water(s) for which the TMDL was developed to meet its WQS. However, IDEM's authority regarding TMDL implementation is limited to permitted facilities, which may or may not be found to be contributing to the impairment. In cases where a permitted facility is contributing to an impairment, any compliance issues must be addressed and/or the NPDES permit must be reviewed and revised accordingly to ensure that the facility's discharge no longer contributes to the impairment.

In cases where there are no identified compliance issues with NPDES permitted facilities in the watershed, the impairment is due to nonpoint source pollution over which IDEM has no regulatory authority. For impairments which are nonpoint source driven, IDEM's TMDL program instead works with local watershed groups to facilitate implementation of the TMDL on the local level.

While there is no regulatory requirement for IDEM to report on the progress of TMDL implementation, IDEM is keenly interested in any successes that are achieved on the local level with regard to restoration of an impaired waterbody and would welcome any new information that the Alliance for the Great Lakes might be able to provide.

Comment: IDEM should ensure the list accurately reflects the contamination at each individual beach by eliminating possible confusion on behalf of the public regarding which beaches are safe for swimming.

IDEM Response: IDEM continues to maintain and reiterate in its CALM that the 303(d) list is not intended to be a public health advisory and should not be used as one. The issuance of public health advisories are the responsibility of the Indiana State Department of Health and county health departments. The purpose of the 303(d) list is to identify waters that fail to support one or more of their beneficial uses in keeping with the CWA. While CWA assessment and impairment decisions are based on the state's WQS, which also take into consideration human health, these decisions are not intended to be public health advisories.

With regard specifically to *E. coli* contamination, *E. coli* concentrations are highly variable and at any given beach or other waterbody can exceed WQS one day and not the next. Given this, the 303(d) list, which is developed and published every two years, cannot possibly capture accurately the relative risks associated with swimming in a given waterbody.

Comment: According to data included in the Notice of Public Comment for this matter, the general quality of the surface waters of Indiana has declined since 2008. The total number of impairments has risen from 2,682 to 2,882. Total impaired stream miles have increased from 9,569 to 13,011.The

Commissioner of IDEM shares a great deal of responsibility for this situation. You dissolved your Office of Enforcement in December 2008 – although that information does not appear to have yet been brought forward on your web site. You instituted a weak "Compliance and Enforcement Response Policy". According to a Legal Environmental Aid Foundation statement of July 2009, IDEM's enforcement changes are "inconsistent with federal guidance on protection of public health and environment." The finalization of a sufficient anti-degradation policy by IDEM has also been problematic. Several groups have petitioned the EPA to find that your draft guidelines do not meet Clean Water Act standards. Your permitting and mitigation processes have been skewed to favor polluters and to exclude public comment and scrutiny. And you have failed to come up with a rational plan to curb mercury pollution from coal-fired power plants. (GM)

IDEM Response: The reorganization of IDEM's Office of Enforcement did not result in any reduction in IDEM's enforcement capacity. The reorganization simply placed Enforcement staff in their respective areas of focus. For example, Enforcement staff that handle water quality enforcement issues were transferred into the Office of Water Quality, staff that work on air quality enforcement issues moved to the Office of Air Quality, etc. Placing enforcement staff with other program area staff that possess the various and necessary technical expertise to assist in enforcement issues has resulted in greater efficiency in cases requiring enforcement.

With regard to the development of an antidegradation policy, it should be noted that IDEM has had antidegradation implementation procedures in place for the Great Lakes Basin since the 1990s. The current effort is to expand those procedures to the entire state. Although this effort has proven to be complex and controversial, IDEM continues to make progress in the development of its Antidegradation Policy and is currently in the process of reviewing the public comments received from the second notice of public comment period. IDEM anticipates revising the rule language based on the comments received and will likely publish the draft procedures for another public comment period.

IDEM disagrees with the commenter's assertion that its permitting processes are implemented in an inappropriate or illegal manner. IDEM's permit processes follow all applicable state and federal laws and include the required opportunity for public review and comment.

With regard to the water quality issues related to mercury, it is IDEM's position that in order to effectively address an environmental problem, its source(s) must be adequately and accurately characterized. It is important to note that despite the difficulties associated with the development of a statewide mercury reduction plan and those associated with identifying and quantifying the specific sources of mercury in the aquatic environment, IDEM is attempting to address the mercury issue in Indiana's surface waters.

IDEM has developed programs and initiatives to ensure that the information presently available regarding point and nonpoint sources of mercury is used effectively to reduce the amount of mercury entering state waters to the extent possible. For example, point source discharges of mercury into Indiana waters are regulated through IDEM's National Pollutant Discharge System (NPDES) Program in the Office of Water Quality. IDEM also has a number of voluntary programs and initiatives in place to help control nonpoint sources of mercury. IDEM's Mercury Awareness Program educates citizens on the environmental and health-related dangers associated with mercury and encourages reducing the use of mercury-containing devices and to properly dispose of mercury-containing items. IDEM also provides assistance to Healthcare facilities, dental offices and other facilities that use products containing mercury in developing and implementing a mercury pollutant minimization program plan. Information on mercury and IDEM's efforts to reduce mercury in the environment can be found online at:

http://www.in.gov/idem/4243.htm.

Comment: It is indisputable that Indiana drainage code is in direct opposition to the Clean Water Act and 327 IAC 2. The primary reason is that the standard practices of County Surveyors, at least as demonstrated in Johnson County, increase water pollution and the overall degradation of water quality. Healthy streams with good water quality stay that way through natural processes where the effects of human activity are minimal, or else those processes can be enhanced when necessary, due to the adverse effects of human activity. Examples of the latter are agricultural and industrial activity and the use of waterways for treated effluent disposal. The processes that keep streams healthy and water quality good have been scientifically studied and are well understood. As are the un-natural processes which have the opposite effect. (GM)

IDEM Response: IDEM disagrees with the notion that the Indiana drainage code is in direct opposition to the Clean Water Act and 327 IAC 2. While the Indiana drainage code does give county surveyors the authority to conduct maintenance on streams, the code does not give county surveyors the authority to do any work that would violate applicable federal and state laws such as the Clean Water Act and 327 IAC 2. In order to do any maintenance activities that involve instream work such as dredging or filling, county surveyors like any other entity must apply for the appropriate state and federal permits. The drainage code does not exempt county surveyors. It is possible to do such work on streams without violating water quality standards. And, in cases where it is not, IDEM will not permit the activity.

Comment: [According to] 33 USC 1251 Sec.303(2)(A) "Whenever the State revises or adopts a new standard, such revised or new standard shall be submitted to the Administrator. Such revised or new water quality standard shall consist of the designated uses of the navigable waters involved and the water quality criteria for such waters based upon such uses. Such standards shall be such as to protect the public health or welfare, enhance the quality of water and serve the purposes of this Act." I would wager that, every time that the State has revised or adopted water quality standards, the Administrator has not been informed of the conflicts posed by Indiana drainage code. Nor has the State, in those processes, analyzed those conflicts. (GM)

IDEM Response: As noted in IDEM's response to the preceding comment, there is no conflict between the Clean Water Act and Indiana's drainage code. The Clean Water Act imposes requirements in addition to the drainage code which is why county surveyors are required to apply for a CWA Section 401 Water Quality Certification prior to doing any activity involving dredging or filling instream.

Comment: Many of Johnson County's legal drains and streams are being declared "impaired" by pollutants on a bi-annual basis when data is compiled. (Johnson County is in a region of Indiana with one of the highest percentages of impaired surface waters in the nation.) At least the two largest "legal drains" in Franklin have exceeded Total Maximum Daily Load (TMDL) for E Coli in the last two cycles, and are on the draft 2010 list as well. I would wager that if we were to test all of the county's legal drains at the same time, mid-year or so (in an expanded version of IDEM's regular sampling program), we would find that the larger ones, certainly - perhaps 8 out of 10, or more, of the total number - would exhibit low water quality and/or impairment, and those factors could be correlated with the amount of "maintenance" the "legal drain" has received. And this is obviously why the larger streams in Johnson and adjoining counties - Youngs Creek, Sugar Creek, White River, Big Blue River – are consistently

making the list: That has a great deal to do with the fact that the county's legal drains empty into them. (GM)

IDEM Response: Correlation does not equal causation. And, the connection between legal drain maintenance and water quality impairment is not necessarily obvious. While it may appear that water quality impairments are correlated to maintenance activities on legal drains, it not a foregone conclusion that the source of the impairment, particularly in the case of *E. coli*, is the maintenance of legal drains. It is possible that the complete clearing of the vegetation along the banks of stream above the high water mark – a particularly aggressive type of maintenance that does not require a permit – can hasten the delivery of *E. coli* to a surface waterbody. However, with regard to pathogens, with or without such maintenance, the sources contributing *E. coli* to the stream would still present.

References Cited in IDEM's Responses

Clarkson, T.W. 1994. *Toxicology of Mercury and its Compounds.* P.631-641. *In* C.J. Watras and J.W. Huckabee (Eds.). Mercury Pollution: Integration and Synthesis. Lewis Publishers, Boca Raton, FL.

Grubbs, H.G. and R.H. Wayland. 2000. *EPA's Recommendations on the use of fish and shellfish consumption advisories and certain shellfish growing area classifications in determining attainment of water quality standards and listing impaired waterbodies under section 303(d) of the Clean Water Act (CWA).* U.S. EPA. Office of Water, Washington, DC. October 24, 2000.

Jacobs, G. **1977**. *Total and organically bound mercury content in fishes from German fishing grounds.* Zeitschrift fur Lebensmittel-Untersuchung und-Forschung 164:71-76. *(secondary reference).*

Jarvenpaa, T., M. Tillander, and J.K. Miettinen. 1970. *Methylmercury: half-time of elimination in flounder, pike and eel.* Suomen Kemistilehti. B43:439-442. *(secondary reference)*

Moore, J.W. and S. Ramamoorthy. 1984. *Heavy Metals in Natural Waters: Applied Monitoring and Impact Assessment.*

National Research Council. 2000. *Toxicological Effects of Methymercury.* National Academy Press, Washington, DC. 344p.

Rodgers, D.W. 1994. *You Are What You Eat and a little Bit More: Bioenergetics-Based Models of Methylmercury Accumulation in Fish Revisited.* 427-439. *In* C.J. Watras and J.W. Huckabee (Eds.). Mercury Pollution: Integration and Synthesis. Lewis Publishers, Boca Raton, FL.

U.S. EPA. 2001. *Water Quality Criterion for the Protection of Public Health: Methymercury. Final.* Office of Science and Technology. Office of Water U.S. Environmental Protection Agency Washington, DC 20460. EPA 823-R-01-001.

U.S. EPA CONSOLIDATED COMMENTS TO INDIANA'S DRAFT 303D/IR FOR THE 2010 CYCLE

1) Page 19 Attachment 1, the figure and table numbers do not match the text.
IDEM Response: IDEM has reviewed all references in the finalized 303(d) list narrative to the figures and tables in the document to ensure accurate linkages.

2) Page 24, Water Quality Assessment Decisions, 4th paragraph 1st sentence, "or" should be "for".
IDEM Response: This has been corrected.

3) Page 26, Table 9 (should be Table 1), in the row titled "Tier I and Tier II Toxicants", there are two columns marked "Fully Supporting".
IDEM Response: This section has been removed from the table based on IDEM's decision not to use Tier I criteria and Tier II values for 305(b) assessments and 303(d) listing decisions. This decision is described in more detail in the finalized 303(d) narrative submission.

4) Page 26, Table 9 in the row titled "Benthic aquatic macroinvertebrate Index of Biotic Integrity", the text in the table does not reflect the changes that are referred to in the text on pages 44 and 45 and in Table 21, and the use of the new multi-habitat method with the index that scores in the 12-60 range.
IDEM Response: While IDEM has discontinued the use of the original macroinvertebrate methods shown in Table 9, IDEM's adoption of these new methods does not invalidate the previous methods or any prior assessments based on them. Because previously identified impairments based on IDEM's original methods have been retained in Category 5, the methods used to identify them must likewise be retained in Table 9. Therefore, IDEM will add the information on the new methods to Table 9 and retain the information regarding IDEM's previous methods.

5) Page 44, Aquatic Life Use Assessments, Use Support Criteria for Biological Data; the last sentence should be clarified to read that water bodies listed under category 4C are only those that have no pollutants that have been identified in addition to the habitat.
IDEM Response: This section of the narrative has been revised to more accurately reflect the way IDEM incorporates habitat evaluations into its assessment and listing processes.

6) For the biological assessments, please describe how the thresholds were determined between supporting and not supporting and provide some indication of how these thresholds relate to the State's reference condition.
IDEM Response: Indices of Biotic Integrity (IBI) for fish and macroinvertebrate IBI (mIBI) assessment scores, or both, were calculated and compared to regionally calibrated models. In evaluating fish communities, streams rating as "fair" or worse are classified as nonsupporting for aquatic life uses. For benthic aquatic macroinvertebrate communities, individual sites are compared to a statewide calibration at the lowest practical level of identification for Indiana. All sites at or above background for the calibration are considered to be supporting aquatic life uses. Those sites rated as moderately or severely impaired in the calibration are considered to be nonsupporting. Waters with identified impairments to one/more biological communities are considered not supporting aquatic life use. The biological thresholds Indiana uses to make use attainment decisions are provided in Table 12 of IDEM's CALM to provide greater context for understanding the range of biological condition that is considered either fully supporting or impaired.

7) It appears that in Table 15, the first scenario under "not supporting" for lakes should be >54 ug/L and not <54 ug/L. A parallel situation occurs for reservoirs.

IDEM Response: This table has been revised accordingly.

8) Currently Indiana is using TP thresholds based on the LimnoTech analysis. Once numeric nutrient criteria are adopted and approved by EPA, if those criteria are different than the current thresholds, Indiana should revise the phosphorus assessment thresholds for lakes and reservoirs to reflect the adopted phosphorus criteria and should include nitrogen assessment thresholds that reflect adopted nitrogen criteria.

IDEM's Response: IDEM states in its methodology that when nutrient criteria for lakes are formally adopted, those criteria will replace the benchmarks IDEM currently uses to make designated use support assessments for lakes and reservoirs. The CALM will be revised accordingly. However, until nutrient criteria are fully developed, successfully promulgated into Indiana's WQS, and subsequently approved by U.S. EPA, it is not possible to identify the specific nutrient indicators that will be incorporated into the CALM.

9) For nutrient lake assessments, how many samples need to be collected each year?

IDEM Response: IDEM assesses nutrient condition of natural lakes and reservoirs for aesthetics within the context of recreational use. As noted in Table 9 of IDEM's consolidated Assessment and Listing Methodology, such assessments require a minimum of three total phosphorus results with corresponding Chlorophyll a results collected over three years (consecutive or nonconsecutive).

10) According to the 2008 state assessment data in ATTAINS, only 8-9 % of lake acres assessed (82,143 acres) were determined to be impaired due to phosphorus (7023 acres), even though it would seem that approximately 50-75% of their lakes fall above the TP assessment cutoff of 54 ug/L TP. This suggests that IDEM may want to review the impairment methodology for lakes, including the chl *a* and TSI thresholds.

IDEM Response: One reason that the information in the U.S. EPA's ATTAINS database appears to under report the acres impaired by phosphorus is that not all of Indiana's lakes have been assessed as compared to those for which IDEM has data. To date, IDEM has assessed for recreational use (aesthetics) all the natural lakes for which there is sufficient data and anticipates completion of all reservoirs for which there are sufficient data by the 2012 cycle. Another factor to consider is that IDEM's methodology for assessing impairment of this use requires more than just an exceedance of the applicable TP threshold. Exceedances of the TP threshold must be coincident with either high concentrations of chl a (a response variable) or a TSI value indicating eutrophic or hypereutrophic conditions.

11) What are the general guidelines that staff uses in assessing whether algal conditions are excessive?

IDEM Response: Generally, IDEM relies on the best professional judgment of its scientists who have the necessary expertise to distinguish between algal conditions that are natural for a stream from those that are excessive as a result of anthropogenic nutrient loadings. . It should be noted that such observations alone are insufficient for the purposes of assessment and must co-occur with other indicators of nutrient enrichment in order to be used to identify a nutrient impairment. More recently, IDEM's nutrient sampling program conducted over the past nine years has provided quantitative algal data from which means/median values for each basin can be derived. While these data are not used independently to assess algal condition, the mean/median values derived from them provide a quantitative means of calibrating qualitative observations of algal conditions in the field.

12) For nutrient stream assessments, does the methodology assume three sampling events **per year**?
IDEM Response: Yes.

13) Once nutrient numeric criteria are adopted, Indiana should revise the assessment thresholds for streams and rivers to reflect the adopted criteria.
IDEM Response: When nutrient criteria for streams are adopted for Indiana, IDEM will develop methods for implementing the new criteria in its 305(b)/303(d) assessment and listing processes. When this work is complete, IDEM will replace the nutrient benchmarks and assessment methodology currently in use with the new criteria and corresponding assessment methodology.

14) Page 24, Table 9. For "Drinking Water Use Support – Rivers", the listing methodology covers the primary human health related parameters with the possible exception of microbiological pathogens. The assumption is presumably that conventional treatment removes these pathogens, which is reasonable in most cases.
IDEM Response: This is correct. IDEM does not make drinking water use support assessments based on pathogen data. While high concentrations of pathogens might indicate an impairment of recreational uses on a surface waterbody with a drinking water intake, such levels will not impair its drinking water use. This is because any water withdrawn for drinking water use by a public water supply is required to be treated which will remove microbial pathogens from the water prior to its distribution for human consumption. In addition, IDEM's Drinking Water program, which implements the federal Safe Drinking Water Act requirements, has regulations in place which help to ensure that drinking water facilities adequately treat the water they withdraw from surface waterbodies, regardless of how high the concentrations of pathogens might be in the ambient water at the point of intake.

15) Page 24, Table 9. For "Drinking Water Use Support – Lakes and Reservoirs", IDEM's listing methodology continues the historic practice of only listing lakes as impaired for drinking water use where a permit is granted to apply an herbicide to control algae growth. The state should consider expanding on this minimal criterion by incorporating the same parameters as used for rivers to their lakes assessments, especially for parameters such as nitrates where an acute health risk is present.
IDEM Response: IDEM's methodology for determining drinking water use support for lakes and reservoirs was based on the best information available at the time it was developed and is now outdated. Given this, IDEM plans to thoroughly review and revise its drinking water use support assessment methodology for lakes and reservoirs as well as rivers and streams for the 2012 cycle.

16) Page 27, Table 10. For "Drinking Water Use Support – Rivers", the assessment criteria should consider adding non-transient, non-community water systems (NTNCWS) in addition to community water systems since the human health impacts are presumably the same for these two types of public water systems. In addition, NTNCWS include many schools that are not part of a community water system. If there are no NTNCWSs that use surface water as a source, then a statement to this effect should be added to make clear that they were in fact considered but do not need to be included.
IDEM Response: IDEM concurs with the need to develop a more comprehensive assessment methodology for determining drinking water use support and will consider these recommendations when updating its methodology for the 2012 cycle.

17) Page 27, Table 10. For "Drinking Water Use Support - Lakes and Reservoirs", the same comment made above regarding Table 9 applies here.
IDEM Response: IDEM's response to the aforementioned comment applies.

18) On page 31, this section describes IDEM's use or planned use of site-specific criteria but links the development of these criteria to their NPDES program. It should be noted that the development and use of site-specific criteria are actual changes to the state's WQS and these criteria need to be approved by EPA as a change to the state's WQS before they can be used in any NPDES permit.

IDEM Response: IDEM agrees that changes to water quality criteria adopted into Indiana water quality standards must be approved by EPA before they can be used in an NDPES permit.

19) For the 303(d) impaired waters list, IDEM has decided to use two pollutants, mercury and PCBs, when determining impairment for fish consumption. IDEM's assessment is based upon EPA's mercury fish tissue criterion, which assumes a human consumption rate of fish set at 17.5 g/day. IDEM also uses this rate within the water quality standards methodology for calculating a human health PCB criterion. Both pollutants and rates of fish consumption appear to be appropriate for this section of the report, however, for other human health impacts due to toxicants, the state indicates that it will still use an outdated fish consumption rate of 6.5 g/day for human health criteria applicable to waters outside the Great Lakes basin, and a rate of 15 g/day for criteria applicable to waters within the Great Lakes basin. If using the most recent EPA recommendation of 17 g/day, the Indiana human health criteria will become more stringent and the 303(d) list could be quite different. Please consider using a consistent fish consumption rate for criteria involving human health impacts related to the consumption of fish. The State's next triennial review could be a place to discuss these types of updates to fish consumption rates and criteria calculations.

IDEM Response: IDEM's benchmark criteria for mercury or PCBs in fish tissue do not reflect any determination of what an appropriate fish consumption rate should be nor does it indicate that IDEM will necessarily use the lower consumption rates expressed in Indiana's WQS for the calculation of human health criterion for other substances found in fish tissue. Indeed, in its calculation of the criterion for PCBs in fish tissue, IDEM used U.S. EPA's 17.5 g/day, which is a national consumption rate and which results in a more protective criterion than either of the consumption rates expressed in Indiana's WQS for either the Great Lakes basin or downstate waters. These consumption rates are expressed in the CALM to provide context in understanding how the consumption rates used in calculating criteria and because they are the consumption rates expressed in Indiana's WQS. It should be noted that these values reflect the minimum values that should be used for calculating human health criteria and do not preclude the use of higher consumption rates when warranted either due to the substance in question or based on more robust and current information regarding fish consumption in Indiana. IDEM's information regarding fish consumption rates in Indiana is generally very limited. However, the most recent consumption studies suggest consumption rates throughout the state are much closer to the 17.5 g/day national consumption rate than those expressed in our WQS. Based on these studies, IDEM will consider the use of higher consumption rates for calculations of human health criteria for any other potentially harmful substances that might be found in fish tissue.

20) Please include which uses were supported/not supported with the submitted list and include summary tables of use support.

IDEM Response: This information is not a required component of Indiana's 303(d) listing, which is a subset of Indiana's Consolidated List. The information regarding which uses are supported/not supported for each waterbody assessed is instead included in the Consolidated List, which along with the summary tables requested, are included in Indiana's Integrated Water Monitoring and Assessment Report.

21) IDEM list only includes one impaired waterbody for "pesticides". Can IDEM specify which pesticide (e.g. Atrazine) is this waterbody impaired for, instead of using the general term?

IDEM response: The pesticides impairment on Indiana's 303(d) list is what IDEM commonly refers to as a "relict" listing. Relict listings are impairments based on assessments that were made prior to IDEM's development of a formalized CALM and for which the original basis may or may not be known. These impairments must remain on the 303(d) list until IDEM can demonstrate "good cause" for removing them. The original basis for this impairment is unknown at this time. In order to determine whether or not the listing is still valid, IDEM must first find and review the data and criteria used to make the original assessment. Such investigations can be very time consuming and are typically conducted as part of IDEM's ongoing QAQC of its 303(d) list and ADB as time allows. IDEM will not have sufficient time to investigate this listing further until later in 2010 when IDEM will have more time for QAQC.

22) Did IDEM considered any additional data available, such as data from the Office of State Chemist, for its pesticides assessments?

IDEM Response: IDEM does not currently assess for pesticides in surface waters because the Agency does no methodology for such assessments. IDEM's monitoring for pesticides has also been limited in the past due to resource constraints. More recently, IDEM has been in communication with the Office of the State Chemist as well as some external organizations that might have pesticide data to explore opportunities for greater data sharing. However, even if such opportunities exist, IDEM will have to develop an appropriate and scientifically defensible assessment methodology for pesticides in order to use any data provided by these organizations in its assessment and listing processes. IDEM anticipates that the development of an assessment and listing methodology for pesticides will take a great deal of time and will necessarily have to prioritize this need within the context of other Office of Water priorities.

23) Given the public interest on pesticide levels, more specifically Atrazine, present in drinking water (see New York Times article link http://www.nytimes.com/2009/08/23/us/23water.html). Can IDEM at least provide more information or commentary on pesticide issues in the waters of the state?

IDEM Response: IDEM agrees that pesticides are an important issue with regard to water quality. IDEM discontinued its Pesticides Monitoring program due to resource constraints and the fact that the agency does not yet have a methodology that would allow the agency to use the data collected to make designated use assessments. During the time the Pesticide Monitoring program was operational, IDEM collected sufficient data to develop two water quality reports, one for the Upper Wabash River basin and another for the Lower Wabash River and Kankakee River basins, both of which are available on IDEM's web site at: http://www.in.gov/idem/4677.htm.

24) For those waterbodies listed as impaired by "nutrients", can IDEM specify which "nutrients", instead of using the general term?

IDEM Response: Listing individual pollutants contributing to an identified nutrient impairment is not possible at this time. This is because IDEM's methodology requires co-occurring exceedances of two or more nutrient benchmarks, which may not indicate impairment if considered independently. It is also important to note that the benchmarks and methodology currently in use were developed to consider synergistic effects of nutrient enrichment, not to identify specific pollutants contributing to a nutrient impairment. In order to identify and list the specific pollutant(s) contributing to an identified nutrient impairment, IDEM must first adopt numeric criteria and develop an assessment methodology appropriate for the criteria adopted.

25) Related to Attachment 5: Can't find the following segments listed in the 2008 cycle list

BASIN NAME	HYDROLOGIC UNIT CODE	ASSESSMENT UNIT ID	ASSESSMENT UNIT NAME	CAUSE OF IMPAIRMENT
GREAT MIAMI	50800030802	ING0382_T1001	BLUE CREEK - UNNAMED TRIBUTARY	E. COLI
GREAT MIAMI	50800030802	ING0382_T1002	BLUE CREEK - UNNAMED TRIBUTARY	E. COLI
GREAT MIAMI	50800030802	ING0382_T1003	NEUKAM BRANCH	E. COLI
GREAT MIAMI	50800030802	ING0382_T1004	BLUE CREEK - UNNAMED TRIBUTARY	E. COLI

IDEM Response: These reaches do not appear on Indiana's 2008 303(d) list because they are new reaches resulting from the resegmentation of ING0382_00, which was identified as impaired through IDEM's rotating basin assessments in 2009. The impairment identified on ING0382_00 was carried over to the resulting new reaches until the necessary reassessment could be completed to determine its extent. The reassessment was completed prior to the development of the draft list. These reaches were found to be fully supporting and therefore do not appear in the finalized 303(d) list. The new AU to which the impairment applies in ING0382_01, which appeared as an addition to Category 5 in Attachment 9 of the draft 303(d) list document and has been incorporated into the finalized list. This resegmentation as associated impairment information may be tracked using the resegmentation table provided with IDEM's finalized list submission.

26) Related to Attachment 4: The following impairment was not listed previously in Cat5

ASSESSMENT UNIT ID	ASSESSMENT UNIT NAME	CAUSE OF IMPAIRMENT	TMDL
INB074A_T1048	Heavilon Ditch - headwater	IMPAIRED BIOTIC COMMUNITIES	G

IDEM Response: This reach is impaired for dissolved oxygen and E. coli only and was included in Attachment 4 in error. This has been corrected. IDEM does not have any biological data indicating impairment of this assessment unit.

27) The following segment was found to be delisted but no delisting reason was provided. Please provide delisting reasons.

WATERBODY AU ID	WATERBODY AU NAME	CAUSE OF IMPAIRMENT	BASIN	14-DIGIT HUC	COUNTY
INA03A4_P1044	ST. JOSEPH RESERVOIR	MERCURY in FISH TISSUE	GREAT LAKES	4100003100040	ALLEN CO
INA03A4_P1044	ST. JOSEPH RESERVOIR	PCBs in FISH TISSUE	GREAT LAKES	4100003100040	ALLEN CO

IDEM Response: These AUIDs do not represent real waterbodies. Rather they represent artificial flow paths through a lake or reservoir, which are included in IDEM's Reach Index for the purposes of hydrologic modeling. Their inclusion in the 2008 303(d) list was an error. The St. Joseph Reservoir is correctly listed for these impairments in Attachment 11 of the draft list as INA03P1044_00.

28) The following segments/impairments appear still listed in Cat5 (Attachment 11), but also appear delisted under Attachment 7. Please clarify and fix these inconsistencies.

WATERBODY AU ID	WATERBODY AU NAME	CAUSE OF IMPAIRMENT	BASIN	14-DIGIT HUC	COUNTY
INB11GD_00	BUSSERON CREEK - TANYARD BRANCH	SULFATES	LOWER WABASH	5120111160130	SULLIVAN CO
INE0195_00	LITTLE SANDY CREEK	SULFATES	OHIO TRIBUTARIES	5140201090050	SPENCER CO
INE01F8_T1007	LITTLE PIGEON CREEK	SULFATES	OHIO TRIBUTARIES	5140201150080	WARRICK CO

IDEM Response: These impairments were correctly delisted based on IDEM's statewide reassessment of sulfate and the reasons shown in Attachment 7 of the draft list. They were carried over to Category 5 (Attachment 11) in error and have been removed.

29) The following segments appear in Attachment 1 as AUID retired, but also appear listed in Cat5 (Attachment 11). Please clarify and fix these inconsistencies.

WATERBODY AU ID	WATERBODY AU NAME	CAUSE OF IMPAIRMENT	BASIN	14-DIGIT HUC	COUNTY
ING0316_T1004	WHITEWATER RIVER, WEST FORK	IMPAIRED BIOTIC COMMUNITIES	GREAT MIAMI	5080003010060	WAYNE CO
ING0324_00	GREENS FORK CREEK - WILLIAMSBURG CREEK	MERCURY in FISH TISSUE	GREAT MIAMI	5080003020040	WAYNE CO
ING0327_T1001	MIXED CREEK	E. COLI	GREAT MIAMI	5080003020070	FAYETTE CO
ING0327_T1006	WHITEWATER RIVER - WEST FORK	MERCURY in FISH TISSUE	GREAT MIAMI	5080003020070	WAYNE CO
ING0333_00	NOLANDS FORK	IMPAIRED BIOTIC COMMUNITIES	GREAT MIAMI	5080003030030	WAYNE CO
INK019B_02	LUDINGTON DITCH	IMPAIRED BIOTIC COMMUNITIES	UPPER ILLINOIS	7120001090110	PORTER CO

IDEM Response: The impairments associated with these original reaches were carried over to Category 5 (Attachment 11) in error. They correctly appeared in Attachment 6 of the draft 303(d) list document as delistings due to resegmentation and have since been removed from the finalized 303(d) list. These impairments now appear in the finalized 303(d) list associated with the new AUIDs resulting from their resegmentation. The segmentation tracking table provided in IDEM's finalized 303(d) list submission identifies the reaches resulting from resegmentation, which will allow U.S. EPA to verify that these impairments were correctly accounted for on IDEM's finalized list.

30) The following segment/impairment appear still listed in Cat5 (Attachment 11), but also appears delisted under Attachment 4a. Please clarify and fix this inconsistency.

WATERBODY AU ID	WATERBODY AU NAME	CAUSE OF IMPAIRMENT	BASIN	14-DIGIT HUC	COUNTY
INW0145_T1016	KILLBUCK CREEK	E. COLI	WEST FORK WHITE	5120201040050	MADISON CO

IDEM Response: This impairment was correctly delisted based on TMDL approval and was carried over to Category 5 (Attachment 11) in error. This impairment no longer appears in Category 5 of IDEM's finalized list.

31) The following segments/impairments have approved TMDLs and should be included under Cat4A (Attachment 4a). Please fix.

WATERBODY AU ID	WATERBODY AU NAME	CAUSE OF IMPAIRMENT	BASIN	14-DIGIT HUC	COUNTY
INB0749_00	KILMORE CREEK	E. COLI	UPPER WABASH	5120107040090	CLINTON CO
INB074A_T1048	HEAVILON DITCH - HEADWATER	DISSOLVED OXYGEN	UPPER WABASH	5120107040100	CLINTON CO
ING0313_00	NETTLE CREEK	E. COLI	GREAT MIAMI	5080003010030	WAYNE CO

IDEM Response: INB0749_00 and INB074A_T1048 have been correctly added to Category 4A based on the approved TMDL. ING0313_00 was resegmented for the purposes of TMDL development for the West Fork Whitewater River. The TMDL that addresses this impairment was approved at the time IDEM's segmentation tracking process was still under development. Once IDEM's resegmentation processes were finalized, this watershed was re-indexed again to ensure consistency with other basins now being re-indexed. As a result of this second resegmentation, the impairments for which the original

TMDL was approved do not match IDEM's records. IDEM will work with U.S. EPA on this TMDL to ensure proper segmentation tracking of impairments approved in the original TMDL. Therefore, for the 2010 cycle, the impairments associated with the new AUIDs resulting from the resegmentation conducted for the West Fork Whitewater River TMDL have been added to Category 5. The segmentation tracking table provided in IDEM's finalized 303(d) list submission identifies the reaches resulting from resegmentation and will allow U.S. EPA to verify that these impairments were correctly accounted for on IDEM's finalized list.

32) The following segments/impairments, which appear under Attachment 4a as proposed to be delisted and moved to Cat4A due to a completed TMDL, are covered under TMDLs (TMDL Key B, C, D, E, F) that are currently in draft status and not yet approved. If these TMDLs are not approved by the date when the Indiana's final 303(d) List of Impaired Waters is submitted to the U.S. EPA, these segments/impairments will remain listed under Cat5.

WATERBODY AU ID	WATERBODY AU NAME	CAUSE OF IMPAIRMENT	BASIN	14-DIGIT HUC	COUNTY
INB0711_00	GRASSY FORK DITCH - HARPER DITCH	E. COLI	UPPER WABASH	5120107010010	HOWARD CO
INB0713_00	MUD CREEK - HEADWATERS (TIPTON)	E. COLI	UPPER WABASH	5120107010030	TIPTON CO
INB0714_00	MUD CREEK	E. COLI	UPPER WABASH	5120107010040	TIPTON CO
INB0714_T1001	ROSS DITCH	E. COLI	UPPER WABASH	5120107010040	TIPTON CO
INB0714_T1002	NORTH CREEK	E. COLI	UPPER WABASH	5120107010040	TIPTON CO
INB0714_T1003	OFF DITCH	E. COLI	UPPER WABASH	5120107010040	TIPTON CO
INB0716_T1030	TURKEY CREEK	E. COLI	UPPER WABASH	5120107010060	TIPTON CO
INB0717_00	MUD CREEK	E. COLI	UPPER WABASH	5120107010070	HOWARD CO
INB0717_T1001	WILDCAT CREEK	E. COLI	UPPER WABASH	5120107010070	HOWARD CO
INB0717_T1031	MUD CREEK - IRWIN CREEK	E. COLI	UPPER WABASH	5120107010070	HOWARD CO
INB0718_T1002	WILDCAT CREEK - JEROME	E. COLI	UPPER WABASH	5120107010080	HOWARD CO
INB071A_00	STAHL DITCH	E. COLI	UPPER WABASH	5120107010100	HOWARD CO
INB071A_T1005	PRAIRIE CREEK DITCH - UPPER	E. COLI	UPPER WABASH	5120107010100	HOWARD CO
INB071A_T1006	WILDCAT CREEK - MAINSTEM	E. COLI	UPPER WABASH	5120107010100	HOWARD CO
INB071A_T1025	WILDCAT CREEK - UPSTREAM OF WATER INTAKE	E. COLI	UPPER WABASH	5120107010100	HOWARD CO
INB071A_T1032	PRAIRIE CREEK DITCH - LOWER	E. COLI	UPPER WABASH	5120107010100	HOWARD CO
INB071A_T1033	CANNON - GOYER DITCH	E. COLI	UPPER WABASH	5120107010100	HOWARD CO
INB071B_00	FINN DITCH AND OTHER TRIBUTARIES	E. COLI	UPPER WABASH	5120107010110	HOWARD CO
INB071B_T1007	KOKOMO CREEK - HEADWATERS	E. COLI	UPPER WABASH	5120107010110	HOWARD CO
INB0721_T1008	WILDCAT CREEK (UPSTREAM OF SPRING RUN)	E. COLI	UPPER WABASH	5120107020010	HOWARD CO
INB0721_T1009	WILDCAT CREEK (DOWNSTREAM OF SPRING RUN)	E. COLI	UPPER WABASH	5120107020010	HOWARD CO
INB0721_T1011	HALIHAN DITCH	E. COLI	UPPER WABASH	5120107020010	HOWARD CO

WATERBODY AU ID	WATERBODY AU NAME	CAUSE OF IMPAIRMENT	BASIN	14-DIGIT HUC	COUNTY
INB0722_00	LITTLE WILDCAT CREEK - EAST FORK	E. COLI	UPPER WABASH	5120107020020	HOWARD CO
INB0722_T1009	KELLY WEST DITCH	E. COLI	UPPER WABASH	5120107020020	TIPTON CO
INB0722_T1035	UNNAMED TRIBUTARY	E. COLI	UPPER WABASH	5120107020020	TIPTON CO
INB0722_T1036	LITTLE WILDCAT CREEK - WEST FORK	E. COLI	UPPER WABASH	5120107020020	HOWARD CO
INB0723_00	VOGUS DITCH	E. COLI	UPPER WABASH	5120107020030	HOWARD CO
INB0723_T1001	LYNN RUN	E. COLI	UPPER WABASH	5120107020030	HOWARD CO
INB0723_T1002	BUTLER DITCH	E. COLI	UPPER WABASH	5120107020030	HOWARD CO
INB0723_T1010	LITTLE WILDCAT CREEK (UPSTREAM OF VOGUS DITCH)	E. COLI	UPPER WABASH	5120107020030	HOWARD CO
INB0723_T1011	LITTLE WILDCAT CREEK (DOWNSTREAM OF VOGUS DITCH)	E. COLI	UPPER WABASH	5120107020030	HOWARD CO
INB0724_00	WEST HONEY CREEK	E. COLI	UPPER WABASH	5120107020040	HOWARD CO
INB0725_00	HONEY CREEK	E. COLI	UPPER WABASH	5120107020050	HOWARD CO
INB0725_T1011	WILDCAT CREEK - MAINSTEM	E. COLI	UPPER WABASH	5120107020050	HOWARD CO
INB0726_T1012	DEARINGER DITCH - KIDDLE DITCH	E. COLI	UPPER WABASH	5120107020060	HOWARD CO
INB0726_T1038	WILDCAT CREEK - UNNAMED TRIBUTARY	E. COLI	UPPER WABASH	5120107020060	HOWARD CO
INB0726_T1039	WILDCAT CREEK - UNNAMED TRIBUTARIES	E. COLI	UPPER WABASH	5120107020060	HOWARD CO
INB0726_T1040	WILDCAT CREEK - UNNAMED TRIBUTARY	E. COLI	UPPER WABASH	5120107020060	HOWARD CO
INB0726_T1041	WILDCAT CREEK - UNNAMED TRIBUTARY	E. COLI	UPPER WABASH	5120107020060	HOWARD CO
INB0727_00	PETES RUN	E. COLI	UPPER WABASH	5120107020070	HOWARD CO
INB0727_T1010	DAVISON DITCH	E. COLI	UPPER WABASH	5120107020070	HOWARD CO
INB0727_T1011	MCDOWELL DITCH	E. COLI	UPPER WABASH	5120107020070	HOWARD CO
INB0727_T1012	MOORE DITCH	E. COLI	UPPER WABASH	5120107020070	HOWARD CO
INB0727_T1013	WILDCAT CREEK	E. COLI	UPPER WABASH	5120107020070	HOWARD CO
INB0727_T1037	WILDCAT CREEK - UNNAMED TRIBUTARY	E. COLI	UPPER WABASH	5120107020070	CARROLL CO
INB0727_T1038	WILDCAT CREEK - UNNAMED TRIBUTARY	E. COLI	UPPER WABASH	5120107020070	CARROLL CO
INB0727_T1039	WILDCAT CREEK (BURLINGTON) - UNNAMED TRIBUTARIES	E. COLI	UPPER WABASH	5120107020070	CARROLL CO
INB0727_T1040	WILDCAT CREEK - MAINSTEM	E. COLI	UPPER WABASH	5120107020070	CARROLL CO
INB0729_T1001	WILDCAT CREEK - UNNAMED TRIBUTARY	E. COLI	UPPER WABASH	5120107020090	CARROLL CO
INB0729_T1002	WILDCAT CREEK (PRINCE WM RD)-UNNAMED TRIBUTARY	E. COLI	UPPER WABASH	5120107020090	CARROLL CO
INB0729_T1003	WILDCAT CREEK - UNNAMED TRIBUTARY	E. COLI	UPPER WABASH	5120107020090	CARROLL CO

WATERBODY AU ID	WATERBODY AU NAME	CAUSE OF IMPAIRMENT	BASIN	14-DIGIT HUC	COUNTY
INB0729_T1004	WILDCAT CREEK - UNNAMED TRIBUTARY	E. COLI	UPPER WABASH	5120107020090	CARROLL CO
INB0729_T1015	WILDCAT CREEK (U/S OF UNNAMED TRIBUTARY AT PRINCE WM RD)	E. COLI	UPPER WABASH	5120107020090	CARROLL CO
INB0729_T1016	WILDCAT CREEK (D/S OF UNNAMED TRIBUTARY AT PRINCE WM RD)	E. COLI	UPPER WABASH	5120107020090	CARROLL CO
INB072A_T1016	WILDCAT CREEK - MAINSTEM	E. COLI	UPPER WABASH	5120107020100	TIPPECANOE CO
INB0731_00	WILDCAT CREEK, MIDDLE FORK	E. COLI	UPPER WABASH	5120107030010	CLINTON CO
INB0731_T1041	WILDCAT CREEK, MIDDLE FORK HEADWATERS	E. COLI	UPPER WABASH	5120107030010	CLINTON CO
INB0731_T1042	WILDCAT CREEK, MIDDLE FORK - UNNAMED TRIBUTARY	E. COLI	UPPER WABASH	5120107030010	CLINTON CO
INB0731_T1043	WHITEMAN DITCH	E. COLI	UPPER WABASH	5120107030010	CLINTON CO
INB0731_T1044	HARNESS DITCH	E. COLI	UPPER WABASH	5120107030010	CLINTON CO
INB0732_00	WILDCAT CREEK, MIDDLE FORK	E. COLI	UPPER WABASH	5120107030020	CARROLL CO
INB0732_T1040	WILDCAT CREEK, MIDDLE FORK - UNNAMED TRIBUTARY	E. COLI	UPPER WABASH	5120107030020	CLINTON CO
INB0732_T1042	WILDCAT CREEK, MIDDLE FORK	E. COLI	UPPER WABASH	5120107030020	CARROLL CO
INB0732_T1043	MIDDLE FORK BRANCH - SCOFIELD DITCH	E. COLI	UPPER WABASH	5120107030020	CARROLL CO
INB0732_T1044	ROBERTSON BRANCH	E. COLI	UPPER WABASH	5120107030020	CLINTON CO
INB0733_T1027	SILVERTHORN BRANCH DOWNSTREAM OF ROSSVILLE STP	E. COLI	UPPER WABASH	5120107030030	CLINTON CO
INB0734_T1045	CAMPBELLS RUN - MAINSTEM	E. COLI	UPPER WABASH	5120107030040	CLINTON CO
INB0735_00	CRIPE RUN	E. COLI	UPPER WABASH	5120107030050	CLINTON CO
INB0735_T1046	CAMPBELLS RUN	E. COLI	UPPER WABASH	5120107030050	CLINTON CO
INB0736_00	WILDCAT CREEK (UPSTREAM OF TRIBUTARIES)	E. COLI	UPPER WABASH	5120107030060	TIPPECANOE CO
INB0736_01	WILDCAT CREEK (DOWNSTREAM OF TRIBUTARIES)	E. COLI	UPPER WABASH	5120107030060	CLINTON CO
INB0736_T1001	WILDCAT CREEK - UNNAMED TRIBUTARY	E. COLI	UPPER WABASH	5120107030060	TIPPECANOE CO
INB0736_T1002	WILDCAT CREEK - UNNAMED TRIBUTARY	E. COLI	UPPER WABASH	5120107030060	TIPPECANOE CO
INB0736_T1003	HOG RUN-UNNAMED TRIBUTARY	E. COLI	UPPER WABASH	5120107030060	TIPPECANOE CO
INB0736_T1004	HOG RUN	E. COLI	UPPER WABASH	5120107030060	CLINTON CO
INB0751_T1024	WILDCAT CREEK - OSRW	E. COLI	UPPER WABASH	5120107050010	TIPPECANOE CO
INB0751_T1028	WILDCAT CREEK	E. COLI	UPPER WABASH	5120107050010	TIPPECANOE CO
INB11G4_T1024	SULPHER CREEK	IMPAIRED BIOTIC COMMUNITIES	LOWER WABASH	5120111160040	SULLIVAN CO

WATERBODY AU ID	WATERBODY AU NAME	CAUSE OF IMPAIRMENT	BASIN	14-DIGIT HUC	COUNTY
INB11G4_T1024	SULPHER CREEK	pH	LOWER WABASH	5120111160040	SULLIVAN CO
INB11G4_T1024	SULPHER CREEK	ZINC	LOWER WABASH	5120111160040	SULLIVAN CO
INC01A5_T1071	GALENA RIVER	E. COLI	GREAT LAKES	4040001100050	LA PORTE CO

IDEM Response: All of these AUIDs were resegmented for the 2010 cycle and retired. They were proposed for delisting under their original AUIDs with the understanding that IDEM would provide segmentation tracking to ensure the TMDL approval would be correctly carried over to the new AUIDs. However, because these impairments are still pending TMDL approval, IDEM has since delisted them based on their resegmentation and has added all but one to Category 5 under their new AUIDs for the 2010 cycle. IDEM will revise the TMDL to reflect the new segmentation and resubmit it to U.S. EPA for approval in the next cycle. The zinc impairment previously listed for INB11G4_T1024 has been removed from Category 5 based on a change in Indiana's water quality standards from total metals criteria to dissolved metals criteria, which is explained in more detail in IDEM's finalized 303(d) list submission.

33) The following are reminders of information not currently included in the public notice documents that will be required for the final submittal:

a. List of waterbody segments/ impairments in category 4B and up-to-date status information that demonstrates good cause for listing under this category.
b. List of waterbody segments/ impairments in category 4C and up-to-date status information that demonstrates good cause for listing under this category.
c. Indiana's priority ranking/ targeting of waterbody segments/ impairments for TMDL development over the next two years.
d. Indiana's long-term schedule for TMDL development for all waters listed in Category 5.
e. Copies of all the comment letters/ emails received during public comment period, and IDEM's responses.
f. Resegmentation information.

IDEM Response: All of this information is included in Indiana's finalized 303(d) submission packet for the 2010 cycle.

Indiana's long term TMDL development schedule.

The 303(d) list of Impaired Waters identifies waterbodies in Indiana that require a TMDL. The CWA does not clearly define the timeline for TMDL development. However, U.S. EPA's most recent guidance (U.S EPA, 2005) recommends that states develop expeditious schedules of eight (8) to thirteen (13) years from the date of original listing. A schedule for TMDL development over the next two years was provided in Attachment C of the 303(d) list materials in Indiana's 2008 Integrated Report submission. This schedule may be modified in future cycles. IDEM intends to make every reasonable attempt to address impairments as they appear in this schedule. However, IDEM will continue to make adjustments to this schedule as necessary given new logistical efficiencies, the availability of data, and any resource and policy constraints or other limitations that may occur in the future. U.S. EPA does not approve or disapprove IDEM's TMDL development schedule. Rather, the two-year schedule and the long term TMDL development schedule presented here are intended to help the public and EPA understand the state's priorities and assist in IDEM planning.

In general, IDEM's TMDL development schedule corresponds with IDEM's rotating basin monitoring schedule unless there is a significant reason to deviate from that schedule. This strategy allows IDEM to take advantage of all available resources for TMDL development by targeting 303(d)-listed waters in a given basin for additional monitoring as sampling crews are working in that basin.

The priority ranking provided in the long term schedule should not be interpreted as any policy decision regarding the relative importance of one type of impairment compared to another. Rather, the priority ranking reflects the progress IDEM has made in developing scientifically sound and cost effective approaches to TMDL development.

All pathogen impairments have been ranked as high priority. IDEM's process for developing E. coli TMDLs has been refined to the point that TMDLs for pathogen impairments can be completed in a relatively short timeframe, particularly as data becomes available through IDEM's basin-rotation monitoring.

Fish tissue impairments are ranked as a low priority because IDEM maintains that a TMDL is not the appropriate approach for addressing these impairments and to date, EPA has not provided adequate guidance to states regarding how to develop a TMDL to restore a waterbody with fish tissue impairments. Until better guidance is available, IDEM considers it more prudent to focus limited resources on developing TMDLs for which appropriate methods have been established.

All other impairments have been ranked as medium priority. IDEM has completed TMDLs for a number of the types of impairments ranked as medium priority and continues to work to refine These impairments vary to the extent that TMDL development is done on a case-by-case basis based on 1) the amount of readily available and representative data; 2) relative complexity and ability to characterize the impairment; and, 3) local interest in the watershed (e.g. active watershed groups).

Key to Waterbody-Specific Notes in Table 1:

* The TMDL to address the pathogen impairment of the Ohio River main stem is currently under development. U.S. EPA has funded and is leading this effort through Ohio River Valley Water Sanitation Commission (ORSANCO). When this TMDL is completed, IDEM will place these impairments into Category 4A of its Consolidated Listing.

**Although the Grand Calumet River appears on this schedule, IDEM has determined that a TMDL is not the appropriate means for addressing the impairments to this waterbody. IDEM instead supports and is actively participating in the multi-agency restoration effort presently underway for the

Grand Calumet River. Due to its large scale and comprehensive scope, this restoration effort is expected to achieve far greater gains in a shorter timeframe than TMDL development can.

Table 1: Indiana's long term TMDL development schedule for all waters on the 303(d) List of Impaired Waters.

BASIN	COUNTY	HYDROLOGIC UNIT CODE	ASSESSMENT UNIT ID	ASSESSMENT UNIT NAME	2010 IRCAT	CAUSE OF IMPAIRMENT	CYCLE FIRST LISTED	SEQUENCE IN IDEM'S MONITORIING ROTATION	TARGET DATE FOR TMDL	PRIORITY RANKING
GREAT LAKES	STEUBEN CO	4100003050010	INA0351_T1064	FISH CREEK AND TRIBS	5A	E. COLI	2002	YEAR 5	2017	HIGH
GREAT LAKES	STEUBEN CO	4100003050020	INA0352_01	FISH CREEK WEST BRANCH	5A	IMPAIRED BIOTIC COMMUNITIES	2002	YEAR 5	2017	MEDIUM
GREAT LAKES	STEUBEN CO	4100003050020	INA0352_01	FISH CREEK WEST BRANCH	5A	E. COLI	2002	YEAR 5	2017	HIGH
GREAT LAKES	STEUBEN CO	4100003050030	INA0353_01	FISH CREEK	5A	E. COLI	2002	YEAR 5	2017	HIGH
GREAT LAKES	DEKALB CO	4100003050050	INA0355_T1072	HERMAN SWEET DITCH	5A	E. COLI	2002	YEAR 5	2017	HIGH
GREAT LAKES	DEKALB CO	4100003050060	INA0356_01	FISH CREEK	5A	E. COLI	2002	YEAR 5	2017	HIGH
GREAT LAKES	DEKALB CO	4100003050060	INA0356_01	FISH CREEK	5A	IMPAIRED BIOTIC COMMUNITIES	2010	YEAR 5	2025	MEDIUM
GREAT LAKES	DEKALB CO	4100003100000	INA0356_01	FISH CREEK	5A	FREE CYANIDE	2010	YEAR 5	2025	MEDIUM
GREAT LAKES	DEKALB CO	4100003050060	INA0356_T1003	FISH CREEK UNNAMED TRIBUTARIES	5A	IMPAIRED BIOTIC COMMUNITIES	2008	YEAR 5	2023	MEDIUM
GREAT LAKES	DEKALB CO	4100003060050	INA0365_T1067	ST. JOSEPH RIVER	5B	PCBS (FISH TISSUE)	2006	YEAR 5	2021	LOW
GREAT LAKES	DEKALB CO	4100003060060	INA0366_T1057	METCALF DITCH AND TRIBS	5A	IMPAIRED BIOTIC COMMUNITIES	2002	YEAR 5	2017	MEDIUM
GREAT LAKES	DEKALB CO	4100003060070	INA0367_T1058	ST. JOSEPH RIVER	5B	PCBS (FISH TISSUE)	2006	YEAR 5	2021	LOW
GREAT LAKES	DEKALB CO	4100003070010	INA0371_00	DAVIS DITCH AND TRIBS	5B	PCBS (FISH TISSUE)	2006	YEAR 5	2021	LOW
GREAT LAKES	DEKALB CO	4100003070010	INA0371_T1059	ST. JOSEPH RIVER	5A	E. COLI	2002	YEAR 5	2017	HIGH
GREAT LAKES	DEKALB CO	4100003070010	INA0371_T1059	ST. JOSEPH RIVER	5B	PCBS (FISH TISSUE)	2006	YEAR 5	2021	LOW
GREAT LAKES	ALLEN CO	4100003070040	INA0374_01	ST JOSEPH RIVER (UPSTREAM OF METCALF DITCH)	5A	E. COLI	1998	YEAR 5	2013	HIGH

BASIN	COUNTY	HYDROLOGIC UNIT CODE	ASSESSMENT UNIT ID	ASSESSMENT UNIT NAME	2010 IRCAT	CAUSE OF IMPAIRMENT	CYCLE FIRST LISTED	SEQUENCE IN IDEM'S MONITORIING ROTATION	TARGET DATE FOR TMDL	PRIORITY RANKING
GREAT LAKES	ALLEN CO	4100003070040	INA0374_02	ST JOSEPH RIVER (DOWNSTREAM OF METCALF DITCH)	5A	E. COLI	1998	YEAR 5	2013	HIGH
GREAT LAKES	DEKALB CO	4100003080010	INA0381_03	LEINS DITCH (UPSTREAM OF MCCULLOUGH DITCH)	5A	E. COLI	2006	YEAR 5	2021	HIGH
GREAT LAKES	DEKALB CO	4100003080030	INA0383_T1028	CEDAR CREEK	5A	NUTRIENTS	1996	YEAR 5	2011	MEDIUM
GREAT LAKES	DEKALB CO	4100003080030	INA0383_T1028	CEDAR CREEK	5A	E. COLI	1996	YEAR 5	2011	HIGH
GREAT LAKES	DEKALB CO	4100003080030	INA0383_T1070	SWARTZ DITCH	5A	E. COLI	2002	YEAR 5	2017	HIGH
GREAT LAKES	DEKALB CO	4100003080040	INA0384_T1001	MAISON DITCH - UNNAMED TRIBUTARY	5A	IMPAIRED BIOTIC COMMUNITIES	2006	YEAR 5	2021	MEDIUM
GREAT LAKES	DEKALB CO	4100003080040	INA0384_T1001	MAISON DITCH - UNNAMED TRIBUTARY	5A	E. COLI	2006	YEAR 5	2021	HIGH
GREAT LAKES	DEKALB CO	4100003080050	INA0385_T1029	CEDAR CREEK	5A	E. COLI	1996	YEAR 5	2011	HIGH
GREAT LAKES	DEKALB CO	4100003080050	INA0385_T1029	CEDAR CREEK	5B	PCBS (FISH TISSUE)	2006	YEAR 5	2021	LOW
GREAT LAKES	DEKALB CO	4100003090020	INA0392_01	PECKHART DITCH (HEADWATERS)	5A	E. COLI	2006	YEAR 5	2021	HIGH
GREAT LAKES	DEKALB CO	4100003090020	INA0392_02	PECHART DITCH	5A	E. COLI	2006	YEAR 5	2021	HIGH
GREAT LAKES	DEKALB CO	4100003090020	INA0392_03	OBER DITCH - UNNAMED TRIBUTARY	5A	E. COLI	2006	YEAR 5	2021	HIGH
GREAT LAKES	DEKALB CO	4100003090020	INA0392_04	OBER DITCH	5A	E. COLI	2006	YEAR 5	2021	HIGH
GREAT LAKES	DEKALB CO	4100003090020	INA0392_T1001	LINTZ LAKE INLET	5A	E. COLI	2006	YEAR 5	2021	HIGH
GREAT LAKES	DEKALB CO	4100003090020	INA0392_T1002	LINTZ LAKE OUTLET	5A	E. COLI	2006	YEAR 5	2021	HIGH
GREAT LAKES	DEKALB CO	4100003090020	INA0392_T1075	DIEHL DITCH	5A	E. COLI	2002	YEAR 5	2017	HIGH
GREAT LAKES	DEKALB CO	4100003090030	INA0393_T1032	GARRETT CITY DITCH	5A	E. COLI	1998	YEAR 5	2013	HIGH
GREAT LAKES	DEKALB CO	4100003090030	INA0393_T1033	CEDAR CREEK-MAINSTEM	5A	E. COLI	1996	YEAR 5	2011	HIGH

BASIN	COUNTY	HYDROLOGIC UNIT CODE	ASSESSMENT UNIT ID	ASSESSMENT UNIT NAME	2010 IRCAT	CAUSE OF IMPAIRMENT	CYCLE FIRST LISTED	SEQUENCE IN IDEM'S MONITORIING ROTATION	TARGET DATE FOR TMDL	PRIORITY RANKING
GREAT LAKES	DEKALB CO	4100003090030	INA0393_T1033	CEDAR CREEK-MAINSTEM	5B	PCBS (FISH TISSUE)	2008	YEAR 5	2023	LOW
GREAT LAKES	DEKALB CO	4100003090030	INA0393_T1034	CEDAR CREEK	5A	IMPAIRED BIOTIC COMMUNITIES	1996	YEAR 5	2011	MEDIUM
GREAT LAKES	DEKALB CO	4100003090030	INA0393_T1034	CEDAR CREEK	5B	PCBS (FISH TISSUE)	1996	YEAR 5	2011	LOW
GREAT LAKES	DEKALB CO	4100003090030	INA0393_T1034	CEDAR CREEK	5A	E. COLI	1996	YEAR 5	2011	HIGH
GREAT LAKES	DEKALB CO	4100003090030	INA0393_T1060	DOSCH DITCH	5A	IMPAIRED BIOTIC COMMUNITIES	2002	YEAR 5	2017	MEDIUM
GREAT LAKES	DEKALB CO	4100003090030	INA0393_T1060	DOSCH DITCH	5A	ALGAE	2002	YEAR 5	2017	MEDIUM
GREAT LAKES	DEKALB CO	4100003090050	INA0395_T1061	LITTLE CEDAR CREEK TRIB	5A	IMPAIRED BIOTIC COMMUNITIES	2002	YEAR 5	2017	MEDIUM
GREAT LAKES	DEKALB CO	4100003090050	INA0395_T1062	LITTLE CEDAR CREEK	5A	E. COLI	2002	YEAR 5	2017	HIGH
GREAT LAKES	DEKALB CO	4100003090060	INA0396_T1069	LITTLE CEDAR CREEK	5A	E. COLI	2002	YEAR 5	2017	HIGH
GREAT LAKES	DEKALB CO	4100003090060	INA0396_T1069	LITTLE CEDAR CREEK	5A	IMPAIRED BIOTIC COMMUNITIES	2010	YEAR 5	2025	MEDIUM
GREAT LAKES	ALLEN CO	4100003090080	INA0398_T1036	CEDAR CREEK	5A	E. COLI	1996	YEAR 5	2011	HIGH
GREAT LAKES	ALLEN CO	4100003090080	INA0398_T1036	CEDAR CREEK	5B	PCBS (FISH TISSUE)	2006	YEAR 5	2021	LOW
GREAT LAKES	ALLEN CO	4100003090080	INA0398_T1077	WILLOW CREEK AND TRIB	5A	E. COLI	2002	YEAR 5	2017	HIGH
GREAT LAKES	ALLEN CO	4100003090090	INA0399_T1037	CEDAR CREEK	5B	PCBS (FISH TISSUE)	1996	YEAR 5	2011	LOW
GREAT LAKES	ALLEN CO	4100003090090	INA0399_T1037	CEDAR CREEK	5A	E. COLI	1996	YEAR 5	2011	HIGH
GREAT LAKES	ALLEN CO	4100003090090	INA0399_T1037	CEDAR CREEK	5B	TOTAL MERCURY (FISH TISSUE)	2010	YEAR 5	2025	LOW
GREAT LAKES	ALLEN CO	4100003100040	INA03A4_M1042	ST. JOSEPH RIVER	5B	PCBS (FISH TISSUE)	1996	YEAR 5	2011	LOW
GREAT LAKES	ALLEN CO	4100003100040	INA03A4_M1042	ST. JOSEPH RIVER	5B	TOTAL MERCURY (FISH TISSUE)	2010	YEAR 5	2025	LOW
GREAT LAKES	STEUBEN CO	4100003020010	INA03P1002_00	CLEAR LAKE	5B	PCBS (FISH TISSUE)	2006	YEAR 5	2021	LOW

BASIN	COUNTY	HYDROLOGIC UNIT CODE	ASSESSMENT UNIT ID	ASSESSMENT UNIT NAME	2010 IRCAT	CAUSE OF IMPAIRMENT	CYCLE FIRST LISTED	SEQUENCE IN IDEM'S MONITORIING ROTATION	TARGET DATE FOR TMDL	PRIORITY RANKING
GREAT LAKES	STEUBEN CO	4100003020010	INA03P1002_00	CLEAR LAKE	5B	TOTAL MERCURY (FISH TISSUE)	2010	YEAR 5	2025	LOW
GREAT LAKES	STEUBEN CO	4100003050040	INA03P1011_00	HAMILTON LAKE	5A	PHOSPHORUS	2006	YEAR 5	2021	MEDIUM
GREAT LAKES	STEUBEN CO	4100003050040	INA03P1011_00	HAMILTON LAKE	5B	PCBS (FISH TISSUE)	2006	YEAR 5	2021	LOW
GREAT LAKES	ALLEN CO	4100003070050	INA03P1024_00	CEDARVILLE RESERVOIR	5B	PCBS (FISH TISSUE)	2002	YEAR 5	2017	LOW
GREAT LAKES	ALLEN CO	4100003070050	INA03P1024_00	CEDARVILLE RESERVOIR	5A	E. COLI	2002	YEAR 5	2017	HIGH
GREAT LAKES	ALLEN CO	4100003070050	INA03P1024_00	CEDARVILLE RESERVOIR	5A	TASTE AND ODOR	2006	YEAR 5	2021	MEDIUM
GREAT LAKES	ALLEN CO	4100003070050	INA03P1024_00	CEDARVILLE RESERVOIR	5A	ALGAE	2006	YEAR 5	2021	MEDIUM
GREAT LAKES	ALLEN CO	4100003100040	INA03P1044_00	ST. JOSEPH RESERVOIR	5A	ALGAE	1998	YEAR 5	2013	MEDIUM
GREAT LAKES	ALLEN CO	4100003100040	INA03P1044_00	ST. JOSEPH RESERVOIR	5B	PCBS (FISH TISSUE)	1998	YEAR 5	2013	LOW
GREAT LAKES	ALLEN CO	4100003100040	INA03P1044_00	ST. JOSEPH RESERVOIR	5A	E. COLI	1998	YEAR 5	2013	HIGH
GREAT LAKES	ALLEN CO	4100003100040	INA03P1044_00	ST. JOSEPH RESERVOIR	5B	TOTAL MERCURY (FISH TISSUE)	2010	YEAR 5	2025	LOW
GREAT LAKES	ADAMS CO	4100004040020	INA0442_T1001A	FUCH DITCH - UNNAMED TRIBUTARY (CR 17)	5A	IMPAIRED BIOTIC COMMUNITIES	2006	YEAR 5	2021	MEDIUM
GREAT LAKES	ADAMS CO	4100004040020	INA0442_T1001A	FUCH DITCH - UNNAMED TRIBUTARY (CR 17)	5A	NUTRIENTS	2008	YEAR 5	2023	MEDIUM
GREAT LAKES	ADAMS CO	4100004040030	INA0443_T1014	GATES DITCH	5A	NUTRIENTS	2002	YEAR 5	2017	MEDIUM
GREAT LAKES	ADAMS CO	4100004040050	INA0445_00	DUER DITCH (ADAMS) AND OTHER TRIBS	5A	E. COLI	2006	YEAR 5	2021	HIGH
GREAT LAKES	ADAMS CO	4100004040060	INA0446_T1015	ST. MARYS RIVER	5A	NUTRIENTS	2002	YEAR 5	2017	MEDIUM
GREAT LAKES	ADAMS CO	4100004040070	INA0447_T1002	MARTZ CREEK-RUPPERT DITCH AND UNNAMED TRIBUTARY	5A	NUTRIENTS	2002	YEAR 5	2017	MEDIUM
GREAT LAKES	ADAMS CO	4100004040080	INA0448_00	BORUM RUN AND TRIBS	5A	IMPAIRED BIOTIC COMMUNITIES	2006	YEAR 5	2021	MEDIUM
GREAT LAKES	ADAMS CO	4100004040080	INA0448_T1003B	BLUHM DITCH	5A	IMPAIRED BIOTIC COMMUNITIES	2010	YEAR 5	2025	MEDIUM

BASIN	COUNTY	HYDROLOGIC UNIT CODE	ASSESSMENT UNIT ID	ASSESSMENT UNIT NAME	2010 IRCAT	CAUSE OF IMPAIRMENT	CYCLE FIRST LISTED	SEQUENCE IN IDEM'S MONITORIING ROTATION	TARGET DATE FOR TMDL	PRIORITY RANKING
GREAT LAKES	ALLEN CO	4100004050040	INA0454_T1005	ST. MARYS RIVER	5A	E. COLI	1998	YEAR 5	2013	HIGH
GREAT LAKES	ALLEN CO	4100004050040	INA0454_T1021	ST. MARYS RIVER	5A	NUTRIENTS	2002	YEAR 5	2017	MEDIUM
GREAT LAKES	ALLEN CO	4100004050040	INA0454_T1021	ST. MARYS RIVER	5A	IMPAIRED BIOTIC COMMUNITIES	2002	YEAR 5	2017	MEDIUM
GREAT LAKES	ALLEN CO	4100004060030	INA0463_T1003	ST. MARYS RIVER	5A	NUTRIENTS	1998	YEAR 5	2013	MEDIUM
GREAT LAKES	ALLEN CO	4100004060050	INA0465_00	JUNK DITCH AND OTHER TRIBS	5B	PCBS (FISH TISSUE)	2006	YEAR 5	2021	LOW
GREAT LAKES	ALLEN CO	4100004060050	INA0465_00	JUNK DITCH AND OTHER TRIBS	5B	TOTAL MERCURY (FISH TISSUE)	2010	YEAR 5	2025	LOW
GREAT LAKES	ALLEN CO	4100004060050	INA0465_T1002	ST. MARYS RIVER	5A	NUTRIENTS	1998	YEAR 5	2013	MEDIUM
GREAT LAKES	ALLEN CO	4100004060050	INA0465_T1002	ST MARYS RIVER	5B	PCBS (FISH TISSUE)	1998	YEAR 5	2013	LOW
GREAT LAKES	ALLEN CO	4100004060050	INA0465_T1002	ST MARYS RIVER	5B	TOTAL MERCURY (FISH TISSUE)	2010	YEAR 5	2025	LOW
GREAT LAKES	ALLEN CO	4100004060060	INA0466_T1013	LOWTHER NEUHAUS DITCH	5A	IMPAIRED BIOTIC COMMUNITIES	2010	YEAR 5	2025	MEDIUM
GREAT LAKES	ALLEN CO	4100004060060	INA0466_T1022	ST. MARYS RIVER	5A	NUTRIENTS	2002	YEAR 5	2017	MEDIUM
GREAT LAKES	ALLEN CO	4100004060060	INA0466_T1022	ST MARYS RIVER	5B	PCBS (FISH TISSUE)	2002	YEAR 5	2017	LOW
GREAT LAKES	ALLEN CO	4100004060060	INA0466_T1022	ST MARYS RIVER	5B	TOTAL MERCURY (FISH TISSUE)	2010	YEAR 5	2025	LOW
GREAT LAKES	ALLEN CO	4100005010010	INA0511_M1007	MAUMEE RIVER	5A	NUTRIENTS	1998	YEAR 5	2013	MEDIUM
GREAT LAKES	ALLEN CO	4100005010010	INA0511_M1007	MAUMEE RIVER	5B	PCBS (FISH TISSUE)	1998	YEAR 5	2013	LOW
GREAT LAKES	ALLEN CO	4100005010010	INA0511_M1007	MAUMEE RIVER	5B	TOTAL MERCURY (FISH TISSUE)	2010	YEAR 5	2025	LOW
GREAT LAKES	ALLEN CO	4100005010040	INA0514_M1006	MAUMEE RIVER	5A	NUTRIENTS	1998	YEAR 5	2013	MEDIUM
GREAT LAKES	ALLEN CO	4100005010040	INA0514_M1006	MAUMEE RIVER	5B	PCBS (FISH TISSUE)	1998	YEAR 5	2013	LOW
GREAT LAKES	ALLEN CO	4100005000000	INA0514_M1006	MAUMEE RIVER	5A	FREE CYANIDE	2010	YEAR 5	2025	MEDIUM

BASIN	COUNTY	HYDROLOGIC UNIT CODE	ASSESSMENT UNIT ID	ASSESSMENT UNIT NAME	2010 IRCAT	CAUSE OF IMPAIRMENT	CYCLE FIRST LISTED	SEQUENCE IN IDEM'S MONITORIING ROTATION	TARGET DATE FOR TMDL	PRIORITY RANKING
GREAT LAKES	ALLEN CO	4100005010040	INA0514_M1006	MAUMEE RIVER	5B	TOTAL MERCURY (FISH TISSUE)	2010	YEAR 5	2025	LOW
GREAT LAKES	ALLEN CO	4100005010060	INA0516_M1005	MAUMEE RIVER	5B	PCBS (FISH TISSUE)	1998	YEAR 5	2013	LOW
GREAT LAKES	ALLEN CO	4100005010080	INA0518_M1004	MAUMEE RIVER	5B	PCBS (FISH TISSUE)	1998	YEAR 5	2013	LOW
GREAT LAKES	ALLEN CO	4100005010100	INA051A_M1003	MAUMEE RIVER	5B	PCBS (FISH TISSUE)	1998	YEAR 5	2013	LOW
GREAT LAKES	ALLEN CO	4100005010110	INA051B_01	BLACK CREEK (HARLAN, IN)	5A	IMPAIRED BIOTIC COMMUNITIES	2002	YEAR 5	2017	MEDIUM
GREAT LAKES	ALLEN CO	4100005010110	INA051B_01	BLACK CREEK (HARLAN, IN)	5A	ALGAE	2002	YEAR 5	2017	MEDIUM
GREAT LAKES	ALLEN CO	4100005010110	INA051B_01	BLACK CREEK (HARLAN, IN)	5A	NUTRIENTS	2002	YEAR 5	2017	MEDIUM
GREAT LAKES	ALLEN CO	4100005010110	INA051B_01	BLACK CREEK (HARLAN, IN)	5A	E. COLI	2002	YEAR 5	2017	HIGH
GREAT LAKES	ALLEN CO	4100005010110	INA051B_T1001	OBERHALTZER DITCH	5A	E. COLI	2002	YEAR 5	2017	HIGH
GREAT LAKES	ALLEN CO	4100005010110	INA051B_T1002	REICHELDERFER DITCH	5A	E. COLI	2002	YEAR 5	2017	HIGH
GREAT LAKES	ALLEN CO	4100005010110	INA051B_T1003	WARD LAKE DITCH	5A	E. COLI	2002	YEAR 5	2017	HIGH
GREAT LAKES	ALLEN CO	4100005010120	INA051C_M1002	MAUMEE RIVER	5A	NUTRIENTS	1998	YEAR 5	2013	MEDIUM
GREAT LAKES	ALLEN CO	4100005010120	INA051C_M1002	MAUMEE RIVER	5B	PCBS (FISH TISSUE)	1998	YEAR 5	2013	LOW
GREAT LAKES	ALLEN CO	4100005010130	INA051D_M1001	MAUMEE RIVER	5A	NUTRIENTS	1998	YEAR 5	2013	MEDIUM
GREAT LAKES	ALLEN CO	4100005010120	INA051D_M1001	MAUMEE RIVER	5B	PCBS (FISH TISSUE)	1998	YEAR 5	2013	LOW
GREAT LAKES	ALLEN CO	4100005010140	INA051E_00	HAM INTERCEPTOR DITCH	5A	NUTRIENTS	2002	YEAR 5	2017	MEDIUM
GREAT LAKES	ALLEN CO	4100005010140	INA051E_00	HAM INTERCEPTOR DITCH	5A	IMPAIRED BIOTIC COMMUNITIES	2002	YEAR 5	2017	MEDIUM
GREAT LAKES	ALLEN CO	4100007120020	INA07C2_01	FLATROCK CREEK (UPSTREAM OF MONROEVILLE, IN)	5A	E. COLI	2002	YEAR 5	2017	HIGH

BASIN	COUNTY	HYDROLOGIC UNIT CODE	ASSESSMENT UNIT ID	ASSESSMENT UNIT NAME	2010 IRCAT	CAUSE OF IMPAIRMENT	CYCLE FIRST LISTED	SEQUENCE IN IDEM'S MONITORIING ROTATION	TARGET DATE FOR TMDL	PRIORITY RANKING
GREAT LAKES	ALLEN CO	4100007120020	INA07C2_02	FLATROCK CREEK (DOWNSTREAM OF MONROEVILLE, IN)	5A	IMPAIRED BIOTIC COMMUNITIES	2002	YEAR 5	2017	MEDIUM
GREAT LAKES	ALLEN CO	4100007120020	INA07C2_02	FLATROCK CREEK (DOWNSTREAM OF MONROEVILLE, IN)	5A	E. COLI	2002	YEAR 5	2017	HIGH
GREAT LAKES	ALLEN CO	4100007120020	INA07C2_T1001	FLATROCK CREEK - UNNAMED TRIBUTARY (ILLINOIS)	5A	E. COLI	2002	YEAR 5	2017	HIGH
GREAT LAKES	ALLEN CO	4100007120020	INA07C2_T1002	FLATROCK CREEK - UNNAMED TRIBUTARY	5A	E. COLI	2002	YEAR 5	2017	HIGH
GREAT LAKES	ALLEN CO	4100007120020	INA07C2_T1003	FLATROCK CREEK - UNNAMED TRIBUTARY	5A	E. COLI	2002	YEAR 5	2017	HIGH
GREAT LAKES	ALLEN CO	4100007120020	INA07C2_T1004	BROWN DITCH	5A	IMPAIRED BIOTIC COMMUNITIES	2002	YEAR 5	2017	MEDIUM
GREAT LAKES	ALLEN CO	4100007120020	INA07C2_T1004	BROWN DITCH	5A	E. COLI	2002	YEAR 5	2017	HIGH
GREAT LAKES	ALLEN CO	4100007120020	INA07C2_T1004A	BROWN DITCH - UNNAMED TRIBUTARY	5A	E. COLI	2002	YEAR 5	2017	HIGH
GREAT LAKES	ALLEN CO	4100007120020	INA07C2_T1004B	BROWN DITCH - UNNAMED TRIBUTARY	5A	E. COLI	2002	YEAR 5	2017	HIGH
GREAT LAKES	ALLEN CO	4100007120020	INA07C2_T1005	SCOFF DITCH	5A	E. COLI	2002	YEAR 5	2017	HIGH
GREAT LAKES	ALLEN CO	4100007120040	INA07C4_T1001	GROMEAUX DITCH	5A	IMPAIRED BIOTIC COMMUNITIES	2002	YEAR 5	2017	MEDIUM
UPPER WABASH	ADAMS CO	5120101040020	INB0142_00	BREWSTER DITCH	5A	NUTRIENTS	2006	YEAR 3	2021	MEDIUM
UPPER WABASH	ADAMS CO	5120101040020	INB0142_00	BREWSTER DITCH	5A	E. COLI	2006	YEAR 3	2021	HIGH
UPPER WABASH	JAY CO	5120101050030	INB0153_T1005	BEAR CREEK (BELOW STROUBLE DITCH)	5A	E. COLI	2005	YEAR 3	2020	HIGH
UPPER WABASH	JAY CO	5120101050050	INB0155_T1013	EAST PRONG (HEADWATER)-UNNAMED TRIBUTARY	5A	IMPAIRED BIOTIC COMMUNITIES	2006	YEAR 3	2021	MEDIUM
UPPER WABASH	JAY CO	5120101050060	INB0156_T1001	LIMBERLOST CREEK-UNNAMED TRIBUTARY	5A	IMPAIRED BIOTIC COMMUNITIES	2006	YEAR 3	2021	MEDIUM
UPPER WABASH	JAY CO	5120101050060	INB0156_T1006	OAKLEY DITCH	5A	IMPAIRED BIOTIC COMMUNITIES	2006	YEAR 3	2021	MEDIUM
UPPER WABASH	ADAMS CO	5120101060020	INB0162_00	WABASH RIVER	5B	PCBS (FISH TISSUE)	2006	YEAR 3	2021	LOW

BASIN	COUNTY	HYDROLOGIC UNIT CODE	ASSESSMENT UNIT ID	ASSESSMENT UNIT NAME	2010 IRCAT	CAUSE OF IMPAIRMENT	CYCLE FIRST LISTED	SEQUENCE IN IDEM'S MONITORIING ROTATION	TARGET DATE FOR TMDL	PRIORITY RANKING
UPPER WABASH	ADAMS CO	5120101060030	INB0163_00	WABASH RIVER - THREEMILE CREEK	5B	PCBS (FISH TISSUE)	2002	YEAR 3	2017	LOW
UPPER WABASH	ADAMS CO	5120101060030	INB0163_00	WABASH RIVER - THREEMILE CREEK	5B	TOTAL MERCURY (FISH TISSUE)	2010	YEAR 3	2025	LOW
UPPER WABASH	WELLS CO	5120101060040	INB0164_00	WABASH RIVER AND TRIBUTARY	5B	PCBS (FISH TISSUE)	2002	YEAR 3	2017	LOW
UPPER WABASH	WELLS CO	5120101060040	INB0164_00	WABASH RIVER AND TRIBUTARY	5B	TOTAL MERCURY (FISH TISSUE)	2010	YEAR 3	2025	LOW
UPPER WABASH	WELLS CO	5120101060040	INB0164_T1001	WABASH RIVER	5B	PCBS (FISH TISSUE)	1998	YEAR 3	2013	LOW
UPPER WABASH	WELLS CO	5120101060040	INB0164_T1001	WABASH RIVER	5B	TOTAL MERCURY (FISH TISSUE)	2010	YEAR 3	2025	LOW
UPPER WABASH	WELLS CO	5120101070010	INB0171_T1002	WABASH RIVER	5B	PCBS (FISH TISSUE)	1998	YEAR 3	2013	LOW
UPPER WABASH	WELLS CO	5120101070010	INB0171_T1002	WABASH RIVER	5B	TOTAL MERCURY (FISH TISSUE)	2010	YEAR 3	2025	LOW
UPPER WABASH	WELLS CO	5120101080010	INB0181_00	ROCK CREEK HEADWATERS	5A	IMPAIRED BIOTIC COMMUNITIES	2006	YEAR 3	2021	MEDIUM
UPPER WABASH	WELLS CO	5120101080010	INB0181_00	ROCK CREEK HEADWATERS	5A	E. COLI	2006	YEAR 3	2021	HIGH
UPPER WABASH	WELLS CO	5120101080040	INB0184_00	ROCK CREEK - MIDDLE	5A	IMPAIRED BIOTIC COMMUNITIES	2002	YEAR 3	2017	MEDIUM
UPPER WABASH	HUNTINGTON CO	5120101080060	INB0186_00	ROCK CREEK - LOWER MIDDLE	5A	IMPAIRED BIOTIC COMMUNITIES	2002	YEAR 3	2017	MEDIUM
UPPER WABASH	HUNTINGTON CO	5120101080060	INB0186_00	ROCK CREEK - LOWER MIDDLE	5B	PCBS (FISH TISSUE)	2006	YEAR 3	2021	LOW
UPPER WABASH	HUNTINGTON CO	5120101080060	INB0186_00	ROCK CREEK - LOWER MIDDLE	5A	E. COLI	2006	YEAR 3	2021	HIGH
UPPER WABASH	HUNTINGTON CO	5120101080060	INB0186_00A	ROCK CREEK - UNNAMED TRIBUTARY	5B	PCBS (FISH TISSUE)	2008	YEAR 3	2023	LOW
UPPER WABASH	HUNTINGTON CO	5120101080060	INB0186_00B	ROCK CREEK - UNNAMED TRIBUTARY	5B	PCBS (FISH TISSUE)	2008	YEAR 3	2023	LOW
UPPER WABASH	HUNTINGTON CO	5120101080060	INB0186_00C	ROCK CREEK - UNNAMED TRIBUTARY	5B	PCBS (FISH TISSUE)	2008	YEAR 3	2023	LOW
UPPER WABASH	HUNTINGTON CO	5120101080060	INB0186_00D	WHITELOCK DITCH	5B	PCBS (FISH TISSUE)	2008	YEAR 3	2023	LOW
UPPER WABASH	HUNTINGTON CO	5120101080060	INB0186_00E	GORDON DITCH	5B	PCBS (FISH TISSUE)	2008	YEAR 3	2023	LOW

BASIN	COUNTY	HYDROLOGIC UNIT CODE	ASSESSMENT UNIT ID	ASSESSMENT UNIT NAME	2010 IRCAT	CAUSE OF IMPAIRMENT	CYCLE FIRST LISTED	SEQUENCE IN IDEM'S MONITORIING ROTATION	TARGET DATE FOR TMDL	PRIORITY RANKING
UPPER WABASH	HUNTINGTON CO	5120101080060	INB0186_00F	REDDING DITCH	5B	PCBS (FISH TISSUE)	2008	YEAR 3	2023	LOW
UPPER WABASH	HUNTINGTON CO	5120101080060	INB0186_00G	ROCK CREEK - UNNAMED TRIBUTARY	5B	PCBS (FISH TISSUE)	2008	YEAR 3	2023	LOW
UPPER WABASH	HUNTINGTON CO	5120101080060	INB0186_00H	ROCK CREEK - UNNAMED TRIBUTARY	5B	PCBS (FISH TISSUE)	2008	YEAR 3	2023	LOW
UPPER WABASH	HUNTINGTON CO	5120101080060	INB0186_00I	ROCK CREEK - UNNAMED TRIBUTARY	5B	PCBS (FISH TISSUE)	2008	YEAR 3	2023	LOW
UPPER WABASH	HUNTINGTON CO	5120101080060	INB0186_00J	ROCK CREEK - UNNAMED TRIBUTARY	5B	PCBS (FISH TISSUE)	2008	YEAR 3	2023	LOW
UPPER WABASH	HUNTINGTON CO	5120101080070	INB0187_00	ROCK CREEK	5B	PCBS (FISH TISSUE)	2006	YEAR 3	2021	LOW
UPPER WABASH	HUNTINGTON CO	5120101080070	INB0187_T1001	EIKENBERRY DITCH	5B	PCBS (FISH TISSUE)	2006	YEAR 3	2021	LOW
UPPER WABASH	HUNTINGTON CO	5120101090020	INB0192_T1009	WABASH RIVER - BELOW HUNTINGTON LAKE DAM	5B	PCBS (FISH TISSUE)	1998	YEAR 3	2013	LOW
UPPER WABASH	HUNTINGTON CO	5120101100000	INB0192_T1009	WABASH RIVER - BELOW HUNTINGTON LAKE DAM	5A	FREE CYANIDE	2010	YEAR 3	2025	MEDIUM
UPPER WABASH	HUNTINGTON CO	5120101090020	INB0192_T1009	WABASH RIVER - BELOW HUNTINGTON LAKE DAM	5A	IMPAIRED BIOTIC COMMUNITIES	2010	YEAR 3	2025	MEDIUM
UPPER WABASH	HUNTINGTON CO	5120101100060	INB01A6_00	ABOITE CREEK	5A	E. COLI	2006	YEAR 3	2021	HIGH
UPPER WABASH	WELLS CO	5120101110020	INB01B2_00	EIGHTMILE CREEK - UPPER MIDDLE	5A	IMPAIRED BIOTIC COMMUNITIES	2002	YEAR 3	2017	MEDIUM
UPPER WABASH	WELLS CO	5120101110020	INB01B2_00	EIGHTMILE CREEK - UPPER MIDDLE	5A	E. COLI	2002	YEAR 3	2017	HIGH
UPPER WABASH	HUNTINGTON CO	5120101120040	INB01C4_00	LITTLE RIVER - MUD CREEK	5A	E. COLI	2002	YEAR 3	2017	HIGH
UPPER WABASH	HUNTINGTON CO	5120101120040	INB01C4_T1031	MUD CREEK	5A	IMPAIRED BIOTIC COMMUNITIES	2002	YEAR 3	2017	MEDIUM
UPPER WABASH	HUNTINGTON CO	5120101120040	INB01C4_T1031	MUD CREEK	5A	E. COLI	2002	YEAR 3	2017	HIGH
UPPER WABASH	HUNTINGTON CO	5120101140010	INB01E1_00	SILVER CREEK BASIN	5A	E. COLI	2002	YEAR 3	2017	HIGH
UPPER WABASH	HUNTINGTON CO	5120101140010	INB01E1_M1010	WABASH RIVER	5B	PCBS (FISH TISSUE)	1998	YEAR 3	2013	LOW
UPPER WABASH	WABASH CO	5120101140030	INB01E3_M1011	WABASH RIVER	5B	PCBS (FISH TISSUE)	1998	YEAR 3	2013	LOW

BASIN	COUNTY	HYDROLOGIC UNIT CODE	ASSESSMENT UNIT ID	ASSESSMENT UNIT NAME	2010 IRCAT	CAUSE OF IMPAIRMENT	CYCLE FIRST LISTED	SEQUENCE IN IDEM'S MONITORIING ROTATION	TARGET DATE FOR TMDL	PRIORITY RANKING
UPPER WABASH	WABASH CO	5120101140030	INB01E3_M1011	WABASH RIVER	5B	TOTAL MERCURY (FISH TISSUE)	2010	YEAR 3	2025	LOW
UPPER WABASH	HUNTINGTON CO	5120101140030	INB01E3_M1029	WABASH RIVER	5B	PCBS (FISH TISSUE)	1998	YEAR 3	2013	LOW
UPPER WABASH	HUNTINGTON CO	5120101140030	INB01E3_M1029	WABASH RIVER	5B	TOTAL MERCURY (FISH TISSUE)	2010	YEAR 3	2025	LOW
UPPER WABASH	WABASH CO	5120101150010	INB01F1_M1012	WABASH RIVER	5B	PCBS (FISH TISSUE)	1998	YEAR 3	2013	LOW
UPPER WABASH	WABASH CO	5120101150010	INB01F1_M1012	WABASH RIVER	5B	TOTAL MERCURY (FISH TISSUE)	2010	YEAR 3	2025	LOW
UPPER WABASH	WABASH CO	5120101150020	INB01F2_M1013	WABASH RIVER	5B	PCBS (FISH TISSUE)	1998	YEAR 3	2013	LOW
UPPER WABASH	WABASH CO	5120101150020	INB01F2_M1013	WABASH RIVER	5B	TOTAL MERCURY (FISH TISSUE)	2010	YEAR 3	2025	LOW
UPPER WABASH	WABASH CO	5120101150050	INB01F5_M1014	WABASH RIVER	5B	PCBS (FISH TISSUE)	1998	YEAR 3	2013	LOW
UPPER WABASH	WABASH CO	5120101150050	INB01F5_M1014	WABASH RIVER	5B	TOTAL MERCURY (FISH TISSUE)	2010	YEAR 3	2025	LOW
UPPER WABASH	WABASH CO	5120101150070	INB01F7_00	MILL CREEK BASIN	5A	IMPAIRED BIOTIC COMMUNITIES	2002	YEAR 3	2017	MEDIUM
UPPER WABASH	WABASH CO	5120101150080	INB01F8_M1015	WABASH RIVER	5B	PCBS (FISH TISSUE)	1998	YEAR 3	2013	LOW
UPPER WABASH	WABASH CO	5120101150080	INB01F8_M1015	WABASH RIVER	5B	TOTAL MERCURY (FISH TISSUE)	2010	YEAR 3	2025	LOW
UPPER WABASH	MIAMI CO	5120101150090	INB01F9_M1016	WABASH RIVER	5B	PCBS (FISH TISSUE)	1998	YEAR 3	2013	LOW
UPPER WABASH	MIAMI CO	5120101150100	INB01FA_M1017	WABASH RIVER	5B	PCBS (FISH TISSUE)	1998	YEAR 3	2013	LOW
UPPER WABASH	MIAMI CO	5120101160010	INB01G1_M1018	WABASH RIVER	5B	PCBS (FISH TISSUE)	1998	YEAR 3	2013	LOW
UPPER WABASH	MIAMI CO	5120101160020	INB01G2_00	LITTLE PIPE CREEK (UPSTREAM OF SALEM DITCH)	5A	IMPAIRED BIOTIC COMMUNITIES	2006	YEAR 3	2021	MEDIUM
UPPER WABASH	MIAMI CO	5120101160030	INB01G3_M1019	WABASH RIVER	5B	PCBS (FISH TISSUE)	1998	YEAR 3	2013	LOW
UPPER WABASH	CASS CO	5120101160040	INB01G4_M1020	WABASH RIVER	5B	PCBS (FISH TISSUE)	1998	YEAR 3	2013	LOW
UPPER WABASH	GRANT CO	5120101170030	INB01H3_00	PIPE CREEK - UPPER	5A	IMPAIRED BIOTIC COMMUNITIES	2002	YEAR 3	2017	MEDIUM

BASIN	COUNTY	HYDROLOGIC UNIT CODE	ASSESSMENT UNIT ID	ASSESSMENT UNIT NAME	2010 IRCAT	CAUSE OF IMPAIRMENT	CYCLE FIRST LISTED	SEQUENCE IN IDEM'S MONITORIING ROTATION	TARGET DATE FOR TMDL	PRIORITY RANKING
UPPER WABASH	MIAMI CO	5120101170090	INB01H9_00	PIPE CREEK NEAR SANTA FE	5A	E. COLI	2006	YEAR 3	2021	HIGH
UPPER WABASH	MIAMI CO	5120101170100	INB01HA_00	PIPE CREEK - NIGER DITCH	5A	E. COLI	2006	YEAR 3	2021	HIGH
UPPER WABASH	CASS CO	5120101170110	INB01HB_T1030	PIPE CREEK	5A	E. COLI	2002	YEAR 3	2017	HIGH
UPPER WABASH	CASS CO	5120101170110	INB01HB_T1030	PIPE CREEK	5B	PCBS (FISH TISSUE)	2006	YEAR 3	2021	LOW
UPPER WABASH	CASS CO	5120101170130	INB01HD_00	PIPE CREEK	5B	PCBS (FISH TISSUE)	2006	YEAR 3	2021	LOW
UPPER WABASH	CASS CO	5120101180020	INB01J2_M1021	WABASH RIVER	5B	PCBS (FISH TISSUE)	1998	YEAR 3	2013	LOW
UPPER WABASH	CASS CO	5120101180040	INB01J4_M1022	WABASH RIVER	5B	PCBS (FISH TISSUE)	1998	YEAR 3	2013	LOW
UPPER WABASH	HUNTINGTON CO	5120101090010	INB01P1008_00	HUNTINGTON LAKE	5B	PCBS (FISH TISSUE)	2006	YEAR 3	2021	LOW
UPPER WABASH	HUNTINGTON CO	5120101090010	INB01P1008_00	HUNTINGTON LAKE	5B	TOTAL MERCURY (FISH TISSUE)	2010	YEAR 3	2025	LOW
UPPER WABASH	JAY CO	5120102010040	INB0214_03	LITTLE SALAMONIE RIVER (D/S OF ASHLEY DITCH-BUCKEYE CREEK)	5A	IMPAIRED BIOTIC COMMUNITIES	2006	YEAR 3	2021	MEDIUM
UPPER WABASH	JAY CO	5120102010060	INB0216_00	SALAMONIE RIVER - MILLER DITCH	5A	CHLORIDE	2006	YEAR 3	2021	MEDIUM
UPPER WABASH	JAY CO	5120102010060	INB0216_00	SALAMONIE RIVER - MILLER DITCH	5B	PCBS (FISH TISSUE)	2006	YEAR 3	2021	LOW
UPPER WABASH	JAY CO	5120102010060	INB0216_00	SALAMONIE RIVER - MILLER DITCH	5A	E. COLI	2006	YEAR 3	2021	HIGH
UPPER WABASH	JAY CO	5120102010080	INB0218_01	SALAMONIE RIVER	5B	PCBS (FISH TISSUE)	2006	YEAR 3	2021	LOW
UPPER WABASH	JAY CO	5120102020010	INB0221_01	SALAMONIE RIVER	5B	PCBS (FISH TISSUE)	2006	YEAR 3	2021	LOW
UPPER WABASH	BLACKFORD CO	5120102020020	INB0222_01	SALAMONIE RIVER	5B	PCBS (FISH TISSUE)	2006	YEAR 3	2021	LOW
UPPER WABASH	BLACKFORD CO	5120102020040	INB0224_00	SALAMONIE RIVER - EAST CREEK	5A	E. COLI	2002	YEAR 3	2017	HIGH
UPPER WABASH	BLACKFORD CO	5120102020040	INB0224_00	SALAMONIE RIVER - EAST CREEK	5B	PCBS (FISH TISSUE)	2006	YEAR 3	2021	LOW

BASIN	COUNTY	HYDROLOGIC UNIT CODE	ASSESSMENT UNIT ID	ASSESSMENT UNIT NAME	2010 IRCAT	CAUSE OF IMPAIRMENT	CYCLE FIRST LISTED	SEQUENCE IN IDEM'S MONITORIING ROTATION	TARGET DATE FOR TMDL	PRIORITY RANKING
UPPER WABASH	BLACKFORD CO	5120102020040	INB0224_00	SALAMONIE RIVER - EAST CREEK	5B	TOTAL MERCURY (FISH TISSUE)	2010	YEAR 3	2025	LOW
UPPER WABASH	WELLS CO	5120102030010	INB0231_00	SALAMONIE RIVER - RHOTON DITCH	5A	E. COLI	2002	YEAR 3	2017	HIGH
UPPER WABASH	WELLS CO	5120102030010	INB0231_00	SALAMONIE RIVER - RHOTON DITCH	5B	PCBS (FISH TISSUE)	2006	YEAR 3	2021	LOW
UPPER WABASH	WELLS CO	5120102030010	INB0231_00	SALAMONIE RIVER - RHOTON DITCH	5B	TOTAL MERCURY (FISH TISSUE)	2010	YEAR 3	2025	LOW
UPPER WABASH	WELLS CO	5120102030030	INB0233_00	SALAMONIE RIVER	5B	PCBS (FISH TISSUE)	2006	YEAR 3	2021	LOW
UPPER WABASH	WELLS CO	5120102030030	INB0233_00	SALAMONIE RIVER	5A	E. COLI	2006	YEAR 3	2021	HIGH
UPPER WABASH	WELLS CO	5120102030030	INB0233_00	SALAMONIE RIVER	5B	TOTAL MERCURY (FISH TISSUE)	2010	YEAR 3	2025	LOW
UPPER WABASH	WELLS CO	5120102030060	INB0236_00	SALAMONIE RIVER - CUSTARD DRAIN	5B	PCBS (FISH TISSUE)	2006	YEAR 3	2021	LOW
UPPER WABASH	WELLS CO	5120102030060	INB0236_00	SALAMONIE RIVER - CUSTARD DRAIN	5B	TOTAL MERCURY (FISH TISSUE)	2010	YEAR 3	2025	LOW
UPPER WABASH	HUNTINGTON CO	5120102030080	INB0238_01	SALAMONIE RIVER	5B	PCBS (FISH TISSUE)	2006	YEAR 3	2021	LOW
UPPER WABASH	HUNTINGTON CO	5120102030080	INB0238_01	SALAMONIE RIVER	5B	TOTAL MERCURY (FISH TISSUE)	2010	YEAR 3	2025	LOW
UPPER WABASH	HUNTINGTON CO	5120102040010	INB0241_01	SALAMONIE RIVER (DOWNSTREAM OF DETAMORE DITCH)	5B	PCBS (FISH TISSUE)	2006	YEAR 3	2021	LOW
UPPER WABASH	HUNTINGTON CO	5120102040010	INB0241_01	SALAMONIE RIVER (DOWNSTREAM OF DETAMORE DITCH)	5B	TOTAL MERCURY (FISH TISSUE)	2010	YEAR 3	2025	LOW
UPPER WABASH	HUNTINGTON CO	5120102040010	INB0241_02	SALAMONIE RIVER (DOWNSTREAM OF DETAMORE DITCH)	5B	PCBS (FISH TISSUE)	2006	YEAR 3	2021	LOW
UPPER WABASH	HUNTINGTON CO	5120102040010	INB0241_02	SALAMONIE RIVER (DOWNSTREAM OF DETAMORE DITCH)	5B	TOTAL MERCURY (FISH TISSUE)	2010	YEAR 3	2025	LOW
UPPER WABASH	HUNTINGTON CO	5120102040010	INB0241_T1001	DETAMORE DITCH	5A	IMPAIRED BIOTIC COMMUNITIES	2006	YEAR 3	2021	MEDIUM
UPPER WABASH	HUNTINGTON CO	5120102040020	INB0242_01	SALAMONIE RIVER	5B	PCBS (FISH TISSUE)	2006	YEAR 3	2021	LOW

BASIN	COUNTY	HYDROLOGIC UNIT CODE	ASSESSMENT UNIT ID	ASSESSMENT UNIT NAME	2010 IRCAT	CAUSE OF IMPAIRMENT	CYCLE FIRST LISTED	SEQUENCE IN IDEM'S MONITORIING ROTATION	TARGET DATE FOR TMDL	PRIORITY RANKING
UPPER WABASH	HUNTINGTON CO	5120102040020	INB0242_01	SALAMONIE RIVER	5B	TOTAL MERCURY (FISH TISSUE)	2010	YEAR 3	2025	LOW
UPPER WABASH	HUNTINGTON CO	5120102040020	INB0242_T1002	SALAMONIE RIVER-LANCASTER	5A	E. COLI	2002	YEAR 3	2017	HIGH
UPPER WABASH	HUNTINGTON CO	5120102040020	INB0242_T1002	SALAMONIE RIVER-LANCASTER	5B	PCBS (FISH TISSUE)	2006	YEAR 3	2021	LOW
UPPER WABASH	HUNTINGTON CO	5120102040020	INB0242_T1002	SALAMONIE RIVER-LANCASTER	5B	TOTAL MERCURY (FISH TISSUE)	2010	YEAR 3	2025	LOW
UPPER WABASH	HUNTINGTON CO	5120102040040	INB0244_00	MAJENCIA CREEK - HEADWATERS	5A	NUTRIENTS	2002	YEAR 3	2017	MEDIUM
UPPER WABASH	HUNTINGTON CO	5120102040040	INB0244_00	MAJENCIA CREEK - HEADWATERS	5A	IMPAIRED BIOTIC COMMUNITIES	2002	YEAR 3	2017	MEDIUM
UPPER WABASH	WABASH CO	5120102040080	INB0248_00	SALAMONIE RIVER (BELOW DAM)	5B	PCBS (FISH TISSUE)	2006	YEAR 3	2021	LOW
UPPER WABASH	WABASH CO	5120102040080	INB0248_00	SALAMONIE RIVER (BELOW DAM)	5B	TOTAL MERCURY (FISH TISSUE)	2010	YEAR 3	2025	LOW
UPPER WABASH	HUNTINGTON CO	5120102040080	INB02P1007_00	SALAMONIE RESERVOIR	5B	PCBS (FISH TISSUE)	2006	YEAR 3	2021	LOW
UPPER WABASH	HUNTINGTON CO	5120102040080	INB02P1007_00	SALAMONIE RESERVOIR	5B	TOTAL MERCURY (FISH TISSUE)	2010	YEAR 3	2025	LOW
UPPER WABASH	WABASH CO	5120102040080	INB02P1009_00	HOMINY RIDGE LAKE	5B	TOTAL MERCURY (FISH TISSUE)	2010	YEAR 3	2025	LOW
UPPER WABASH	RANDOLPH CO	5120103010010	INB0311_00	MITCHELL DITCH AND OTHER TRIBUTARIES	5A	E. COLI	2006	YEAR 3	2021	HIGH
UPPER WABASH	RANDOLPH CO	5120103010010	INB0311_T1001	MISSISSINEWA RIVER	5B	PCBS (FISH TISSUE)	1998	YEAR 3	2013	LOW
UPPER WABASH	RANDOLPH CO	5120103010010	INB0311_T1001	MISSISSINEWA RIVER	5B	TOTAL MERCURY (FISH TISSUE)	2010	YEAR 3	2025	LOW
UPPER WABASH	RANDOLPH CO	5120103010020	INB0312_00	GETTINGER DITCH AND OTHER TRIBUTARIES	5B	PCBS (FISH TISSUE)	2006	YEAR 3	2021	LOW
UPPER WABASH	RANDOLPH CO	5120103010020	INB0312_T1002	LITTLE MISSISSINEWA RIVER	5B	PCBS (FISH TISSUE)	1998	YEAR 3	2013	LOW
UPPER WABASH	RANDOLPH CO	5120103010020	INB0312_T1002	LITTLE MISSISSINEWA RIVER	5A	E. COLI	1998	YEAR 3	2013	HIGH
UPPER WABASH	RANDOLPH CO	5120103010020	INB0312_T1002	LITTLE MISSISSINEWA RIVER	5B	TOTAL MERCURY (FISH TISSUE)	2010	YEAR 3	2025	LOW
UPPER WABASH	RANDOLPH CO	5120103010030	INB0313_T1003	MISSISSINEWA RIVER	5B	PCBS (FISH TISSUE)	2002	YEAR 3	2017	LOW

BASIN	COUNTY	HYDROLOGIC UNIT CODE	ASSESSMENT UNIT ID	ASSESSMENT UNIT NAME	2010 IRCAT	CAUSE OF IMPAIRMENT	CYCLE FIRST LISTED	SEQUENCE IN IDEM'S MONITORIING ROTATION	TARGET DATE FOR TMDL	PRIORITY RANKING
UPPER WABASH	RANDOLPH CO	5120103010030	INB0313_T1003	MISSISSINEWA RIVER	5B	TOTAL MERCURY (FISH TISSUE)	2010	YEAR 3	2025	LOW
UPPER WABASH	RANDOLPH CO	5120103010040	INB0314_00	HARSHMAN CREEK (UPSTREAM OF LOWS BRANCH)	5A	E. COLI	2006	YEAR 3	2021	HIGH
UPPER WABASH	RANDOLPH CO	5120103010040	INB0314_01	HARSHMAN CREEK (DOWNSTREAM OF LOWS BRANCH)	5A	IMPAIRED BIOTIC COMMUNITIES	2006	YEAR 3	2021	MEDIUM
UPPER WABASH	RANDOLPH CO	5120103010040	INB0314_01	HARSHMAN CREEK (DOWNSTREAM OF LOWS BRANCH)	5A	E. COLI	2006	YEAR 3	2021	HIGH
UPPER WABASH	RANDOLPH CO	5120103010040	INB0314_T1001	HARSHMAN CREEK-UNNAMED TRIBUTARY	5A	E. COLI	2006	YEAR 3	2021	HIGH
UPPER WABASH	RANDOLPH CO	5120103010040	INB0314_T1002	HARSHMAN CREEK-UNNAMED TRIBUTARY	5A	E. COLI	2006	YEAR 3	2021	HIGH
UPPER WABASH	RANDOLPH CO	5120103010040	INB0314_T1003	LOWS BRANCH	5A	E. COLI	2006	YEAR 3	2021	HIGH
UPPER WABASH	RANDOLPH CO	5120103010050	INB0315_T1004	MISSISSINEWA RIVER	5B	PCBS (FISH TISSUE)	1998	YEAR 3	2013	LOW
UPPER WABASH	RANDOLPH CO	5120103010050	INB0315_T1004	MISSISSINEWA RIVER	5B	TOTAL MERCURY (FISH TISSUE)	2010	YEAR 3	2025	LOW
UPPER WABASH	RANDOLPH CO	5120103010060	INB0316_T1005	MISSISSINEWA RIVER	5B	PCBS (FISH TISSUE)	1998	YEAR 3	2013	LOW
UPPER WABASH	RANDOLPH CO	5120103010060	INB0316_T1005	MISSISSINEWA RIVER	5B	TOTAL MERCURY (FISH TISSUE)	2010	YEAR 3	2025	LOW
UPPER WABASH	RANDOLPH CO	5120103010070	INB0317_T1006	MISSISSINEWA RIVER	5B	PCBS (FISH TISSUE)	1998	YEAR 3	2013	LOW
UPPER WABASH	RANDOLPH CO	5120103010070	INB0317_T1006	MISSISSINEWA RIVER	5B	TOTAL MERCURY (FISH TISSUE)	2010	YEAR 3	2025	LOW
UPPER WABASH	RANDOLPH CO	5120103020010	INB0321_00	UNNAMED TRIBUTARY OF MISSISSINEWA R	5A	E. COLI	2006	YEAR 3	2021	HIGH
UPPER WABASH	RANDOLPH CO	5120103020010	INB0321_T1007	MISSISSINEWA RIVER	5B	PCBS (FISH TISSUE)	1998	YEAR 3	2013	LOW
UPPER WABASH	RANDOLPH CO	5120103020010	INB0321_T1007	MISSISSINEWA RIVER	5A	E. COLI	1998	YEAR 3	2013	HIGH
UPPER WABASH	RANDOLPH CO	5120103020010	INB0321_T1007	MISSISSINEWA RIVER	5B	TOTAL MERCURY (FISH TISSUE)	2010	YEAR 3	2025	LOW
UPPER WABASH	RANDOLPH CO	5120103020020	INB0322_T1008	MISSISSINEWA RIVER	5B	PCBS (FISH TISSUE)	1998	YEAR 3	2013	LOW

BASIN	COUNTY	HYDROLOGIC UNIT CODE	ASSESSMENT UNIT ID	ASSESSMENT UNIT NAME	2010 IRCAT	CAUSE OF IMPAIRMENT	CYCLE FIRST LISTED	SEQUENCE IN IDEM'S MONITORIING ROTATION	TARGET DATE FOR TMDL	PRIORITY RANKING
UPPER WABASH	RANDOLPH CO	5120103020020	INB0322_T1008	MISSISSINEWA RIVER	5B	TOTAL MERCURY (FISH TISSUE)	2010	YEAR 3	2025	LOW
UPPER WABASH	RANDOLPH CO	5120103020040	INB0324_T1009	MISSISSINEWA RIVER	5B	PCBS (FISH TISSUE)	1998	YEAR 3	2013	LOW
UPPER WABASH	RANDOLPH CO	5120103020040	INB0324_T1009	MISSISSINEWA RIVER	5B	TOTAL MERCURY (FISH TISSUE)	2010	YEAR 3	2025	LOW
UPPER WABASH	RANDOLPH CO	5120103020050	INB0325_T1001	ELKHORN CREEK	5A	IMPAIRED BIOTIC COMMUNITIES	2006	YEAR 3	2021	MEDIUM
UPPER WABASH	RANDOLPH CO	5120103020050	INB0325_T1001	ELKHORN CREEK	5A	E. COLI	2006	YEAR 3	2021	HIGH
UPPER WABASH	RANDOLPH CO	5120103020060	INB0326_T1010	MISSISSINEWA RIVER	5B	PCBS (FISH TISSUE)	1998	YEAR 3	2013	LOW
UPPER WABASH	RANDOLPH CO	5120103020060	INB0326_T1010	MISSISSINEWA RIVER	5B	TOTAL MERCURY (FISH TISSUE)	2010	YEAR 3	2025	LOW
UPPER WABASH	DELAWARE CO	5120103020070	INB0327_T1011	MISSISSINEWA RIVER	5B	PCBS (FISH TISSUE)	1998	YEAR 3	2013	LOW
UPPER WABASH	DELAWARE CO	5120103020070	INB0327_T1011	MISSISSINEWA RIVER	5B	TOTAL MERCURY (FISH TISSUE)	2010	YEAR 3	2025	LOW
UPPER WABASH	DELAWARE CO	5120103030020	INB0332_T1012	MISSISSINEWA RIVER	5B	PCBS (FISH TISSUE)	1998	YEAR 3	2013	LOW
UPPER WABASH	DELAWARE CO	5120103030020	INB0332_T1012	MISSISSINEWA RIVER	5B	TOTAL MERCURY (FISH TISSUE)	2010	YEAR 3	2025	LOW
UPPER WABASH	DELAWARE CO	5120103030040	INB0334_T1013	MISSISSINEWA RIVER	5B	PCBS (FISH TISSUE)	1998	YEAR 3	2013	LOW
UPPER WABASH	DELAWARE CO	5120103030040	INB0334_T1013	MISSISSINEWA RIVER	5A	E. COLI	1998	YEAR 3	2013	HIGH
UPPER WABASH	DELAWARE CO	5120103030040	INB0334_T1013	MISSISSINEWA RIVER	5B	TOTAL MERCURY (FISH TISSUE)	2010	YEAR 3	2025	LOW
UPPER WABASH	DELAWARE CO	5120103030050	INB0335_T1014	MISSISSINEWA RIVER	5B	PCBS (FISH TISSUE)	1998	YEAR 3	2013	LOW
UPPER WABASH	DELAWARE CO	5120103030050	INB0335_T1014	MISSISSINEWA RIVER	5B	TOTAL MERCURY (FISH TISSUE)	2010	YEAR 3	2025	LOW
UPPER WABASH	BLACKFORD CO	5120103040030	INB0343_00	LITTLE LICK CREEK (BLACKFORD)	5A	E. COLI	2006	YEAR 3	2021	HIGH
UPPER WABASH	BLACKFORD CO	5120103040040	INB0344_00	BIG LICK CREEK	5A	E. COLI	2006	YEAR 3	2021	HIGH
UPPER WABASH	GRANT CO	5120103050010	INB0351_T1015	MISSISSINEWA RIVER	5A	IMPAIRED BIOTIC COMMUNITIES	1998	YEAR 3	2013	MEDIUM

BASIN	COUNTY	HYDROLOGIC UNIT CODE	ASSESSMENT UNIT ID	ASSESSMENT UNIT NAME	2010 IRCAT	CAUSE OF IMPAIRMENT	CYCLE FIRST LISTED	SEQUENCE IN IDEM'S MONITORIING ROTATION	TARGET DATE FOR TMDL	PRIORITY RANKING
UPPER WABASH	GRANT CO	5120103050010	INB0351_T1015	MISSISSINEWA RIVER	5B	PCBS (FISH TISSUE)	1998	YEAR 3	2013	LOW
UPPER WABASH	GRANT CO	5120103050010	INB0351_T1015	MISSISSINEWA RIVER	5A	E. COLI	1998	YEAR 3	2013	HIGH
UPPER WABASH	GRANT CO	5120103050010	INB0351_T1015	MISSISSINEWA RIVER	5B	TOTAL MERCURY (FISH TISSUE)	2010	YEAR 3	2025	LOW
UPPER WABASH	GRANT CO	5120103050020	INB0352_T1016	MISSISSINEWA RIVER	5B	PCBS (FISH TISSUE)	1998	YEAR 3	2013	LOW
UPPER WABASH	GRANT CO	5120103050020	INB0352_T1016	MISSISSINEWA RIVER	5A	E. COLI	1998	YEAR 3	2013	HIGH
UPPER WABASH	GRANT CO	5120103050020	INB0352_T1016	MISSISSINEWA RIVER	5B	TOTAL MERCURY (FISH TISSUE)	2010	YEAR 3	2025	LOW
UPPER WABASH	GRANT CO	5120103050040	INB0354_T1017	MISSISSINEWA RIVER (UPSTREAM OF BARREN CREEK)	5B	PCBS (FISH TISSUE)	1998	YEAR 3	2013	LOW
UPPER WABASH	GRANT CO	5120103050040	INB0354_T1018	MISSISSINEWA RIVER (DOWNSTREAM OF BARREN CREEK)	5B	PCBS (FISH TISSUE)	1998	YEAR 3	2013	LOW
UPPER WABASH	GRANT CO	5120103050060	INB0356_T1001	LITTLE CREEK	5A	IMPAIRED BIOTIC COMMUNITIES	2006	YEAR 3	2021	MEDIUM
UPPER WABASH	GRANT CO	5120103050070	INB0357_00	DEER CREEK (UPSTREAM OF BELL CREEK)	5A	E. COLI	2006	YEAR 3	2021	HIGH
UPPER WABASH	GRANT CO	5120103050070	INB0357_01	DEER CREEK (DOWNSTREAM OF BELL CREEK)	5A	E. COLI	2006	YEAR 3	2021	HIGH
UPPER WABASH	GRANT CO	5120103050070	INB0357_T1024	MISSISSINEWA RIVER	5B	PCBS (FISH TISSUE)	1998	YEAR 3	2013	LOW
UPPER WABASH	GRANT CO	5120103050100	INB035A_T1018	MISSISSINEWA RIVER	5B	PCBS (FISH TISSUE)	1998	YEAR 3	2013	LOW
UPPER WABASH	GRANT CO	5120103050130	INB035D_00	BOOTS AND MASSEY CREEKS	5A	IMPAIRED BIOTIC COMMUNITIES	2002	YEAR 3	2017	MEDIUM
UPPER WABASH	GRANT CO	5120103050130	INB035D_T1019	MISSISSINEWA RIVER	5B	PCBS (FISH TISSUE)	1998	YEAR 3	2013	LOW
UPPER WABASH	GRANT CO	5120103050130	INB035D_T1019	MISSISSINEWA RIVER	5A	E. COLI	1998	YEAR 3	2013	HIGH
UPPER WABASH	GRANT CO	5120103060010	INB0361_T1020	MISSISSINEWA RIVER	5B	PCBS (FISH TISSUE)	1998	YEAR 3	2013	LOW
UPPER WABASH	GRANT CO	5120103060010	INB0361_T1020	MISSISSINEWA RIVER	5A	E. COLI	1998	YEAR 3	2013	HIGH

BASIN	COUNTY	HYDROLOGIC UNIT CODE	ASSESSMENT UNIT ID	ASSESSMENT UNIT NAME	2010 IRCAT	CAUSE OF IMPAIRMENT	CYCLE FIRST LISTED	SEQUENCE IN IDEM'S MONITORIING ROTATION	TARGET DATE FOR TMDL	PRIORITY RANKING
UPPER WABASH	GRANT CO	5120103060020	INB0362_T1021	MISSISSINEWA RIVER	5B	PCBS (FISH TISSUE)	1998	YEAR 3	2013	LOW
UPPER WABASH	GRANT CO	5120103060020	INB0362_T1021	MISSISSINEWA RIVER	5A	E. COLI	1998	YEAR 3	2013	HIGH
UPPER WABASH	MIAMI CO	5120103060100	INB036A_00	MISSISSINEWA RIVER (DOWNSTREAM OF DAM)	5A	IMPAIRED BIOTIC COMMUNITIES	2006	YEAR 3	2021	MEDIUM
UPPER WABASH	MIAMI CO	5120103060100	INB036A_00	MISSISSINEWA RIVER (DOWNSTREAM OF DAM)	5B	PCBS (FISH TISSUE)	2006	YEAR 3	2021	LOW
UPPER WABASH	MIAMI CO	5120103100000	INB036A_00	MISSISSINEWA RIVER (DOWNSTREAM OF DAM)	5A	FREE CYANIDE	2010	YEAR 3	2025	MEDIUM
UPPER WABASH	WABASH CO	5120103060090	INB03P1022_00	MISSISSINEWA RESERVOIR	5B	PCBS (FISH TISSUE)	2002	YEAR 3	2017	LOW
UPPER WABASH	WABASH CO	5120103060090	INB03P1022_00	MISSISSINEWA RESERVOIR	5B	TOTAL MERCURY (FISH TISSUE)	2010	YEAR 3	2025	LOW
UPPER WABASH	ALLEN CO	5120104010010	INB0411_00	GELLER DITCH	5A	IMPAIRED BIOTIC COMMUNITIES	2006	YEAR 3	2021	MEDIUM
UPPER WABASH	ALLEN CO	5120104010010	INB0411_01	BENWARD DITCH	5A	IMPAIRED BIOTIC COMMUNITIES	2006	YEAR 3	2021	MEDIUM
UPPER WABASH	ALLEN CO	5120104010010	INB0411_02	SHOAFF DAWSON DITCH	5A	IMPAIRED BIOTIC COMMUNITIES	2006	YEAR 3	2021	MEDIUM
UPPER WABASH	ALLEN CO	5120104010010	INB0411_T1001	BOBAY DITCH	5A	IMPAIRED BIOTIC COMMUNITIES	2006	YEAR 3	2021	MEDIUM
UPPER WABASH	ALLEN CO	5120104010010	INB0411_T1002	BENWARD DITCH-UNNAMED TRIBUTARY	5A	IMPAIRED BIOTIC COMMUNITIES	2006	YEAR 3	2021	MEDIUM
UPPER WABASH	ALLEN CO	5120104010020	INB0412_01	JOHNSON DITCH	5A	IMPAIRED BIOTIC COMMUNITIES	2006	YEAR 3	2021	MEDIUM
UPPER WABASH	ALLEN CO	5120104010020	INB0412_02	JOHNSON DRAIN (UPSTREAM OF CHURUBUSCO BRANCH)	5A	IMPAIRED BIOTIC COMMUNITIES	2006	YEAR 3	2021	MEDIUM
UPPER WABASH	ALLEN CO	5120104010020	INB0412_T1000	EEL RIVER	5A	IMPAIRED BIOTIC COMMUNITIES	2006	YEAR 3	2021	MEDIUM
UPPER WABASH	ALLEN CO	5120104010020	INB0412_T1000	EEL RIVER	5B	PCBS (FISH TISSUE)	2006	YEAR 3	2021	LOW
UPPER WABASH	ALLEN CO	5120104010020	INB0412_T1000	EEL RIVER	5B	TOTAL MERCURY (FISH TISSUE)	2010	YEAR 3	2025	LOW
UPPER WABASH	ALLEN CO	5120104010020	INB0412_T1001	JOHNSON DITCH-UNNAMED TRIBUTARY	5A	IMPAIRED BIOTIC COMMUNITIES	2006	YEAR 3	2021	MEDIUM
UPPER WABASH	ALLEN CO	5120104010020	INB0412_T1003	DUGLAY DITCH	5A	IMPAIRED BIOTIC COMMUNITIES	2006	YEAR 3	2021	MEDIUM

BASIN	COUNTY	HYDROLOGIC UNIT CODE	ASSESSMENT UNIT ID	ASSESSMENT UNIT NAME	2010 IRCAT	CAUSE OF IMPAIRMENT	CYCLE FIRST LISTED	SEQUENCE IN IDEM'S MONITORIING ROTATION	TARGET DATE FOR TMDL	PRIORITY RANKING
UPPER WABASH	ALLEN CO	5120104010020	INB0412_T1004	CHURUBUSCO BRANCH-UNNAMED TRIBUTARY	5A	IMPAIRED BIOTIC COMMUNITIES	2006	YEAR 3	2021	MEDIUM
UPPER WABASH	ALLEN CO	5120104010020	INB0412_T1005	CHURUBUSCO BRANCH	5A	IMPAIRED BIOTIC COMMUNITIES	2006	YEAR 3	2021	MEDIUM
UPPER WABASH	WHITLEY CO	5120104010030	INB0413_T1001	EEL RIVER (EAST OF EEL RIVER FORT MONUMENT)	5B	PCBS (FISH TISSUE)	1998	YEAR 3	2013	LOW
UPPER WABASH	WHITLEY CO	5120104010030	INB0413_T1001	EEL RIVER (EAST OF EEL RIVER FORT MONUMENT)	5A	E. COLI	1998	YEAR 3	2013	HIGH
UPPER WABASH	WHITLEY CO	5120104010030	INB0413_T1001	EEL RIVER (EAST OF EEL RIVER FORT MONUMENT)	5B	TOTAL MERCURY (FISH TISSUE)	2010	YEAR 3	2025	LOW
UPPER WABASH	WHITLEY CO	5120104010030	INB0413_T1002	EEL RIVER (WEST OF EEL RIVER FORT MONUMENT)	5B	PCBS (FISH TISSUE)	1998	YEAR 3	2013	LOW
UPPER WABASH	WHITLEY CO	5120104010030	INB0413_T1002	EEL RIVER (WEST OF EEL RIVER FORT MONUMENT)	5A	E. COLI	1998	YEAR 3	2013	HIGH
UPPER WABASH	WHITLEY CO	5120104010030	INB0413_T1002	EEL RIVER (WEST OF EEL RIVER FORT MONUMENT)	5B	TOTAL MERCURY (FISH TISSUE)	2010	YEAR 3	2025	LOW
UPPER WABASH	WHITLEY CO	5120104010030	INB0413_T1003	SMITH DITCH	5A	IMPAIRED BIOTIC COMMUNITIES	2006	YEAR 3	2021	MEDIUM
UPPER WABASH	WHITLEY CO	5120104010030	INB0413_T1005	KRIDER DITCH (NEAR JOHNSON ROAD)	5A	IMPAIRED BIOTIC COMMUNITIES	2006	YEAR 3	2021	MEDIUM
UPPER WABASH	WHITLEY CO	5120104010030	INB0413_T1006	EEL RIVER-UNNAMED TRIBUTARY	5A	IMPAIRED BIOTIC COMMUNITIES	2006	YEAR 3	2021	MEDIUM
UPPER WABASH	WHITLEY CO	5120104010040	INB0414_00	SOLON DITCH	5A	IMPAIRED BIOTIC COMMUNITIES	2006	YEAR 3	2021	MEDIUM
UPPER WABASH	WHITLEY CO	5120104010040	INB0414_T1000	SOLON DITCH-UNNAMED TRIBUTARY	5A	IMPAIRED BIOTIC COMMUNITIES	2006	YEAR 3	2021	MEDIUM
UPPER WABASH	WHITLEY CO	5120104010040	INB0414_T1001	MOWREY DITCH	5A	IMPAIRED BIOTIC COMMUNITIES	2006	YEAR 3	2021	MEDIUM
UPPER WABASH	WHITLEY CO	5120104010040	INB0414_T1002	EEL RIVER	5A	IMPAIRED BIOTIC COMMUNITIES	1998	YEAR 3	2013	MEDIUM
UPPER WABASH	WHITLEY CO	5120104010040	INB0414_T1002	EEL RIVER	5B	PCBS (FISH TISSUE)	1998	YEAR 3	2013	LOW
UPPER WABASH	WHITLEY CO	5120104010040	INB0414_T1002	EEL RIVER	5A	E. COLI	1998	YEAR 3	2013	HIGH
UPPER WABASH	WHITLEY CO	5120104010040	INB0414_T1002	EEL RIVER	5B	TOTAL MERCURY (FISH TISSUE)	2010	YEAR 3	2025	LOW
UPPER WABASH	WHITLEY CO	5120104010050	INB0415_00	GANGWER DITCH	5A	IMPAIRED BIOTIC COMMUNITIES	2006	YEAR 3	2021	MEDIUM

BASIN	COUNTY	HYDROLOGIC UNIT CODE	ASSESSMENT UNIT ID	ASSESSMENT UNIT NAME	2010 IRCAT	CAUSE OF IMPAIRMENT	CYCLE FIRST LISTED	SEQUENCE IN IDEM'S MONITORIING ROTATION	TARGET DATE FOR TMDL	PRIORITY RANKING
UPPER WABASH	WHITLEY CO	5120104010050	INB0415_T1003	KERCH DITCH	5A	IMPAIRED BIOTIC COMMUNITIES	2006	YEAR 3	2021	MEDIUM
UPPER WABASH	NOBLE CO	5120104020010	INB0421_00	BLUE RIVER - HEADWATERS (NOBLE)	5A	IMPAIRED BIOTIC COMMUNITIES	2006	YEAR 3	2021	MEDIUM
UPPER WABASH	WHITLEY CO	5120104020020	INB0422_01	BLUE RIVER (DOWNSTREAM OF MUD RUN)	5A	IMPAIRED BIOTIC COMMUNITIES	2006	YEAR 3	2021	MEDIUM
UPPER WABASH	WHITLEY CO	5120104020020	INB0422_T1022	MALONEY DITCH	5A	IMPAIRED BIOTIC COMMUNITIES	2006	YEAR 3	2021	MEDIUM
UPPER WABASH	WHITLEY CO	5120104020020	INB0422_T1025	EMERICK DITCH	5A	IMPAIRED BIOTIC COMMUNITIES	2006	YEAR 3	2021	MEDIUM
UPPER WABASH	WHITLEY CO	5120104020030	INB0423_T1002	THORN CREEK	5A	IMPAIRED BIOTIC COMMUNITIES	2006	YEAR 3	2021	MEDIUM
UPPER WABASH	WHITLEY CO	5120104020030	INB0423_T1003	THORN CREEK-UNNAMED TRIBUTARY	5A	IMPAIRED BIOTIC COMMUNITIES	2006	YEAR 3	2021	MEDIUM
UPPER WABASH	WHITLEY CO	5120104020030	INB0423_T1004	COLE DITCH-UNNAMED TRIBUTARY	5A	IMPAIRED BIOTIC COMMUNITIES	2006	YEAR 3	2021	MEDIUM
UPPER WABASH	WHITLEY CO	5120104020030	INB0423_T1007	COLE DITCH (DOWNSTREAM OF TRIBUTARIES)	5A	IMPAIRED BIOTIC COMMUNITIES	2006	YEAR 3	2021	MEDIUM
UPPER WABASH	WHITLEY CO	5120104020040	INB0424_01	BLUE RIVER (DOWNSTREAM OF COLUMBIA CITY)	5A	E. COLI	2006	YEAR 3	2021	HIGH
UPPER WABASH	WHITLEY CO	5120104020040	INB0424_02	BLUE RIVER (COLUMBIA CITY, IN)	5A	IMPAIRED BIOTIC COMMUNITIES	2006	YEAR 3	2021	MEDIUM
UPPER WABASH	WHITLEY CO	5120104020040	INB0424_02	BLUE RIVER (COLUMBIA CITY, IN)	5A	E. COLI	2006	YEAR 3	2021	HIGH
UPPER WABASH	WHITLEY CO	5120104020040	INB0424_03	BLUE RIVER (DOWNSTREAM OF COLUMBIA CITY)	5A	E. COLI	2006	YEAR 3	2021	HIGH
UPPER WABASH	WHITLEY CO	5120104020040	INB0424_T1020	BLUE BABE BRANCH-UNNAMED TRIBUTARY	5A	IMPAIRED BIOTIC COMMUNITIES	2006	YEAR 3	2021	MEDIUM
UPPER WABASH	WHITLEY CO	5120104020040	INB0424_T1021	BLUE BABE BRANCH-UNNAMED TRIBUTARY	5A	IMPAIRED BIOTIC COMMUNITIES	2006	YEAR 3	2021	MEDIUM
UPPER WABASH	WHITLEY CO	5120104020040	INB0424_T1023	BLUE BABE BRANCH-UNNAMED TRIBUTARY	5A	IMPAIRED BIOTIC COMMUNITIES	2006	YEAR 3	2021	MEDIUM
UPPER WABASH	WHITLEY CO	5120104020040	INB0424_T1024	BLUE BABE BRANCH (HEADWATER)	5A	IMPAIRED BIOTIC COMMUNITIES	2006	YEAR 3	2021	MEDIUM
UPPER WABASH	WHITLEY CO	5120104020040	INB0424_T1025	BLUE BABE BRANCH (UPSTREAM OF SR 9)	5A	IMPAIRED BIOTIC COMMUNITIES	2006	YEAR 3	2021	MEDIUM
UPPER WABASH	WHITLEY CO	5120104020040	INB0424_T1026	BLUE BABE BRANCH (DOWNSTREAM OF SR 9)	5A	IMPAIRED BIOTIC COMMUNITIES	2006	YEAR 3	2021	MEDIUM

BASIN	COUNTY	HYDROLOGIC UNIT CODE	ASSESSMENT UNIT ID	ASSESSMENT UNIT NAME	2010 IRCAT	CAUSE OF IMPAIRMENT	CYCLE FIRST LISTED	SEQUENCE IN IDEM'S MONITORIING ROTATION	TARGET DATE FOR TMDL	PRIORITY RANKING
UPPER WABASH	WHITLEY CO	5120104020040	INB0424_T1027	PHILLIPS DITCH	5A	IMPAIRED BIOTIC COMMUNITIES	2006	YEAR 3	2021	MEDIUM
UPPER WABASH	WHITLEY CO	5120104030010	INB0431_00	MAYNARD DITCH-COUNTY FARM DITCH	5A	IMPAIRED BIOTIC COMMUNITIES	2006	YEAR 3	2021	MEDIUM
UPPER WABASH	WHITLEY CO	5120104030010	INB0431_01	EEL RIVER-UNNAMED TRIBUTARY	5A	IMPAIRED BIOTIC COMMUNITIES	2006	YEAR 3	2021	MEDIUM
UPPER WABASH	WHITLEY CO	5120104030010	INB0431_T1000	KNISLEY DITCH	5A	IMPAIRED BIOTIC COMMUNITIES	2006	YEAR 3	2021	MEDIUM
UPPER WABASH	WHITLEY CO	5120104030010	INB0431_T1001	COUNTY FARM DITCH-UNNAMED TRIBUTARY	5A	IMPAIRED BIOTIC COMMUNITIES	2006	YEAR 3	2021	MEDIUM
UPPER WABASH	WHITLEY CO	5120104030010	INB0431_T1003	EEL RIVER	5A	IMPAIRED BIOTIC COMMUNITIES	1998	YEAR 3	2013	MEDIUM
UPPER WABASH	WHITLEY CO	5120104030010	INB0431_T1003	EEL RIVER	5B	PCBS (FISH TISSUE)	1998	YEAR 3	2013	LOW
UPPER WABASH	WHITLEY CO	5120104030010	INB0431_T1003	EEL RIVER	5B	TOTAL MERCURY (FISH TISSUE)	2010	YEAR 3	2025	LOW
UPPER WABASH	WHITLEY CO	5120104030020	INB0432_00	STONY CREEK (EAST OF RABER ROAD)	5A	E. COLI	2006	YEAR 3	2021	HIGH
UPPER WABASH	WHITLEY CO	5120104030020	INB0432_01	STONY CREEK (WEST OF RABER ROAD)	5A	IMPAIRED BIOTIC COMMUNITIES	2006	YEAR 3	2021	MEDIUM
UPPER WABASH	WHITLEY CO	5120104030020	INB0432_01	STONY CREEK (WEST OF RABER ROAD)	5A	E. COLI	2006	YEAR 3	2021	HIGH
UPPER WABASH	WHITLEY CO	5120104030020	INB0432_02	EEL RIVER-UNNAMED TRIBUTARY	5A	E. COLI	2006	YEAR 3	2021	HIGH
UPPER WABASH	WHITLEY CO	5120104030020	INB0432_03	STONY CREEK (UPSTREAM OF BRIGGS, IN)	5A	IMPAIRED BIOTIC COMMUNITIES	2006	YEAR 3	2021	MEDIUM
UPPER WABASH	WHITLEY CO	5120104030020	INB0432_03	STONY CREEK (UPSTREAM OF BRIGGS, IN)	5A	E. COLI	2006	YEAR 3	2021	HIGH
UPPER WABASH	WHITLEY CO	5120104030020	INB0432_04	STONY CREEK (DOWNSTREAM OF BRIGGS, IN)	5A	E. COLI	2006	YEAR 3	2021	HIGH
UPPER WABASH	WHITLEY CO	5120104030020	INB0432_T1001	STONY CREEK-UNNAMED TRIBUTARY	5A	E. COLI	2006	YEAR 3	2021	HIGH
UPPER WABASH	WHITLEY CO	5120104030020	INB0432_T1002	STONY CREEK-UNNAMED TRIBUTARY	5A	E. COLI	2006	YEAR 3	2021	HIGH
UPPER WABASH	WHITLEY CO	5120104030020	INB0432_T1003	EEL RIVER (EAST OF CR 500W)	5B	PCBS (FISH TISSUE)	1998	YEAR 3	2013	LOW
UPPER WABASH	WHITLEY CO	5120104030020	INB0432_T1003	EEL RIVER (EAST OF CR 500W)	5B	TOTAL MERCURY (FISH TISSUE)	2010	YEAR 3	2025	LOW

BASIN	COUNTY	HYDROLOGIC UNIT CODE	ASSESSMENT UNIT ID	ASSESSMENT UNIT NAME	2010 IRCAT	CAUSE OF IMPAIRMENT	CYCLE FIRST LISTED	SEQUENCE IN IDEM'S MONITORIING ROTATION	TARGET DATE FOR TMDL	PRIORITY RANKING
UPPER WABASH	WHITLEY CO	5120104030020	INB0432_T1004	EEL RIVER (WEST OF CR 500W)	5B	PCBS (FISH TISSUE)	1998	YEAR 3	2013	LOW
UPPER WABASH	WHITLEY CO	5120104030020	INB0432_T1004	EEL RIVER (WEST OF CR 500W)	5B	TOTAL MERCURY (FISH TISSUE)	2010	YEAR 3	2025	LOW
UPPER WABASH	WHITLEY CO	5120104030030	INB0433_00	SPRING CREEK (UPSTREAM OF BROWN DITCH)	5A	IMPAIRED BIOTIC COMMUNITIES	2006	YEAR 3	2021	MEDIUM
UPPER WABASH	WHITLEY CO	5120104030030	INB0433_02	SCHUMAN DITCH	5A	IMPAIRED BIOTIC COMMUNITIES	2006	YEAR 3	2021	MEDIUM
UPPER WABASH	WHITLEY CO	5120104030030	INB0433_T1001	JONES BRANCH	5A	IMPAIRED BIOTIC COMMUNITIES	2006	YEAR 3	2021	MEDIUM
UPPER WABASH	WHITLEY CO	5120104030030	INB0433_T1002	SPRING CREEK-UNNAMED TRIBUTARY	5A	IMPAIRED BIOTIC COMMUNITIES	2006	YEAR 3	2021	MEDIUM
UPPER WABASH	WHITLEY CO	5120104030030	INB0433_T1008	MAYNARD DITCH	5A	DISSOLVED OXYGEN	2006	YEAR 3	2021	MEDIUM
UPPER WABASH	WHITLEY CO	5120104030040	INB0434_00	SPRING CREEK (UPSTREAM OF KALER BRANCH)	5A	E. COLI	2006	YEAR 3	2021	HIGH
UPPER WABASH	WHITLEY CO	5120104030040	INB0434_01	SPRING CREEK (BETWEEN KALER BRANCH AND CR 200S)	5A	IMPAIRED BIOTIC COMMUNITIES	2006	YEAR 3	2021	MEDIUM
UPPER WABASH	WHITLEY CO	5120104030040	INB0434_01	SPRING CREEK (BETWEEN KALER BRANCH AND CR 200S)	5A	E. COLI	2006	YEAR 3	2021	HIGH
UPPER WABASH	WHITLEY CO	5120104030040	INB0434_02	SPRING CREEK (BETWEEN CR 200S AND SCHOENAUER DITCH)	5A	E. COLI	2006	YEAR 3	2021	HIGH
UPPER WABASH	WHITLEY CO	5120104030040	INB0434_03	SPRING CREEK (DOWNSTREAM OF SCHOENAUER DITCH)	5A	IMPAIRED BIOTIC COMMUNITIES	2006	YEAR 3	2021	MEDIUM
UPPER WABASH	WHITLEY CO	5120104030040	INB0434_03	SPRING CREEK (DOWNSTREAM OF SCHOENAUER DITCH)	5A	E. COLI	2006	YEAR 3	2021	HIGH
UPPER WABASH	WHITLEY CO	5120104030040	INB0434_T1002	KALER BRANCH	5A	IMPAIRED BIOTIC COMMUNITIES	2006	YEAR 3	2021	MEDIUM
UPPER WABASH	WHITLEY CO	5120104030040	INB0434_T1004	KING BRANCH	5A	IMPAIRED BIOTIC COMMUNITIES	2006	YEAR 3	2021	MEDIUM
UPPER WABASH	WHITLEY CO	5120104030040	INB0434_T1006	COMPTON DITCH	5A	IMPAIRED BIOTIC COMMUNITIES	2006	YEAR 3	2021	MEDIUM
UPPER WABASH	WHITLEY CO	5120104030040	INB0434_T1007	SCHOENAUER DITCH	5A	IMPAIRED BIOTIC COMMUNITIES	2006	YEAR 3	2021	MEDIUM
UPPER WABASH	WHITLEY CO	5120104030050	INB0435_00	CLEAR CREEK (HEADWATER)	5A	E. COLI	2006	YEAR 3	2021	HIGH
UPPER WABASH	WHITLEY CO	5120104030050	INB0435_01	CLEAR CREEK	5A	IMPAIRED BIOTIC COMMUNITIES	2006	YEAR 3	2021	MEDIUM

BASIN	COUNTY	HYDROLOGIC UNIT CODE	ASSESSMENT UNIT ID	ASSESSMENT UNIT NAME	2010 IRCAT	CAUSE OF IMPAIRMENT	CYCLE FIRST LISTED	SEQUENCE IN IDEM'S MONITORIING ROTATION	TARGET DATE FOR TMDL	PRIORITY RANKING
UPPER WABASH	WHITLEY CO	5120104030050	INB0435_01	CLEAR CREEK	5A	E. COLI	2006	YEAR 3	2021	HIGH
UPPER WABASH	WHITLEY CO	5120104030050	INB0435_T1002	CLEAR CREEK (HEADWATER)-UNNAMED TRIBUTARY	5A	E. COLI	2006	YEAR 3	2021	HIGH
UPPER WABASH	WHITLEY CO	5120104030050	INB0435_T1003	CLEAR CREEK-UNNAMED TRIBUTARY	5A	IMPAIRED BIOTIC COMMUNITIES	2006	YEAR 3	2021	MEDIUM
UPPER WABASH	WHITLEY CO	5120104030050	INB0435_T1003	CLEAR CREEK-UNNAMED TRIBUTARY	5A	E. COLI	2006	YEAR 3	2021	HIGH
UPPER WABASH	WHITLEY CO	5120104030050	INB0435_T1005	EEL RIVER	5B	PCBS (FISH TISSUE)	1998	YEAR 3	2013	LOW
UPPER WABASH	WHITLEY CO	5120104030050	INB0435_T1005	EEL RIVER	5B	TOTAL MERCURY (FISH TISSUE)	2010	YEAR 3	2025	LOW
UPPER WABASH	WHITLEY CO	5120104030060	INB0436_00	SUGAR CREEK (UPSTREAM OF COX BRANCH)	5A	IMPAIRED BIOTIC COMMUNITIES	2006	YEAR 3	2021	MEDIUM
UPPER WABASH	WHITLEY CO	5120104030060	INB0436_01	SUGAR CREEK (DOWNSTREAM OF COX BRANCH)	5A	IMPAIRED BIOTIC COMMUNITIES	2006	YEAR 3	2021	MEDIUM
UPPER WABASH	WHITLEY CO	5120104030070	INB0437_00	SUGAR CREEK	5A	E. COLI	2006	YEAR 3	2021	HIGH
UPPER WABASH	WHITLEY CO	5120104030070	INB0437_T1001	HUFFMAN DITCH	5A	IMPAIRED BIOTIC COMMUNITIES	2006	YEAR 3	2021	MEDIUM
UPPER WABASH	WHITLEY CO	5120104030070	INB0437_T1001	HUFFMAN DITCH	5A	E. COLI	2006	YEAR 3	2021	HIGH
UPPER WABASH	WHITLEY CO	5120104030070	INB0437_T1002	GABLE DITCH-UNNAMED TRIBUTARY	5A	E. COLI	2006	YEAR 3	2021	HIGH
UPPER WABASH	WHITLEY CO	5120104030070	INB0437_T1003	GABLE DITCH	5A	E. COLI	2006	YEAR 3	2021	HIGH
UPPER WABASH	WHITLEY CO	5120104030070	INB0437_T1004	SUGAR CREEK-UNNAMED TRIBUTARY	5A	E. COLI	2006	YEAR 3	2021	HIGH
UPPER WABASH	WHITLEY CO	5120104030070	INB0437_T1005	WILLIAMSON DITCH	5A	IMPAIRED BIOTIC COMMUNITIES	2006	YEAR 3	2021	MEDIUM
UPPER WABASH	WHITLEY CO	5120104030070	INB0437_T1005	WILLIAMSON DITCH	5A	E. COLI	2006	YEAR 3	2021	HIGH
UPPER WABASH	WHITLEY CO	5120104040010	INB0441_T1006	EEL RIVER	5B	PCBS (FISH TISSUE)	1998	YEAR 3	2013	LOW
UPPER WABASH	WHITLEY CO	5120104040010	INB0441_T1006	EEL RIVER	5A	E. COLI	1998	YEAR 3	2013	HIGH
UPPER WABASH	WHITLEY CO	5120104040010	INB0441_T1006	EEL RIVER	5B	TOTAL MERCURY (FISH TISSUE)	2010	YEAR 3	2025	LOW

BASIN	COUNTY	HYDROLOGIC UNIT CODE	ASSESSMENT UNIT ID	ASSESSMENT UNIT NAME	2010 IRCAT	CAUSE OF IMPAIRMENT	CYCLE FIRST LISTED	SEQUENCE IN IDEM'S MONITORIING ROTATION	TARGET DATE FOR TMDL	PRIORITY RANKING
UPPER WABASH	KOSCIUSKO CO	5120104040020	INB0442_T1007	EEL RIVER	5B	PCBS (FISH TISSUE)	2006	YEAR 3	2021	LOW
UPPER WABASH	KOSCIUSKO CO	5120104040020	INB0442_T1007	EEL RIVER	5B	TOTAL MERCURY (FISH TISSUE)	2010	YEAR 3	2025	LOW
UPPER WABASH	KOSCIUSKO CO	5120104040030	INB0443_T1008	EEL RIVER	5B	PCBS (FISH TISSUE)	2006	YEAR 3	2021	LOW
UPPER WABASH	WABASH CO	5120104040040	INB0444_T1009	EEL RIVER	5B	PCBS (FISH TISSUE)	1998	YEAR 3	2013	LOW
UPPER WABASH	KOSCIUSKO CO	5120104040050	INB0445_00	SWANK CREEK	5A	E. COLI	2002	YEAR 3	2017	HIGH
UPPER WABASH	WABASH CO	5120104040050	INB0445_T1010	EEL RIVER	5B	PCBS (FISH TISSUE)	1998	YEAR 3	2013	LOW
UPPER WABASH	WABASH CO	5120104040050	INB0445_T1010	EEL RIVER	5A	E. COLI	1998	YEAR 3	2013	HIGH
UPPER WABASH	WABASH CO	5120104040070	INB0447_T1011	EEL RIVER	5B	PCBS (FISH TISSUE)	1998	YEAR 3	2013	LOW
UPPER WABASH	WABASH CO	5120104040070	INB0447_T1011	EEL RIVER	5A	E. COLI	1998	YEAR 3	2013	HIGH
UPPER WABASH	WABASH CO	5120104040080	INB0448_T1012	EEL RIVER	5B	PCBS (FISH TISSUE)	1998	YEAR 3	2013	LOW
UPPER WABASH	WABASH CO	5120104040080	INB0448_T1012	EEL RIVER	5A	E. COLI	1998	YEAR 3	2013	HIGH
UPPER WABASH	WABASH CO	5120104050010	INB0451_T1013	EEL RIVER	5B	PCBS (FISH TISSUE)	1998	YEAR 3	2013	LOW
UPPER WABASH	WABASH CO	5120104050010	INB0451_T1013	EEL RIVER	5A	E. COLI	1998	YEAR 3	2013	HIGH
UPPER WABASH	WABASH CO	5120104050030	INB0453_00	SILVER CREEK (LOWER)	5A	E. COLI	2006	YEAR 3	2021	HIGH
UPPER WABASH	WABASH CO	5120104050030	INB0453_T1014	EEL RIVER	5B	PCBS (FISH TISSUE)	1998	YEAR 3	2013	LOW
UPPER WABASH	WABASH CO	5120104050030	INB0453_T1014	EEL RIVER	5A	E. COLI	1998	YEAR 3	2013	HIGH
UPPER WABASH	WABASH CO	5120104050040	INB0454_00	BEARGRASS CREEK	5A	E. COLI	2006	YEAR 3	2021	HIGH
UPPER WABASH	WABASH CO	5120104050070	INB0457_00	SQUIRREL CREEK (LOWER)	5A	E. COLI	2004	YEAR 3	2019	HIGH
UPPER WABASH	WABASH CO	5120104050070	INB0457_T1015	EEL RIVER	5B	PCBS (FISH TISSUE)	1998	YEAR 3	2013	LOW

BASIN	COUNTY	HYDROLOGIC UNIT CODE	ASSESSMENT UNIT ID	ASSESSMENT UNIT NAME	2010 IRCAT	CAUSE OF IMPAIRMENT	CYCLE FIRST LISTED	SEQUENCE IN IDEM'S MONITORIING ROTATION	TARGET DATE FOR TMDL	PRIORITY RANKING
UPPER WABASH	WABASH CO	5120104050070	INB0457_T1015	EEL RIVER	5A	E. COLI	1998	YEAR 3	2013	HIGH
UPPER WABASH	MIAMI CO	5120104050090	INB0459_00	PAW PAW CREEK - OREN DITCH	5A	E. COLI	2006	YEAR 3	2021	HIGH
UPPER WABASH	MIAMI CO	5120104060010	INB0461_T1001	WILSON RHODES DITCH	5A	DISSOLVED OXYGEN	2006	YEAR 3	2021	MEDIUM
UPPER WABASH	MIAMI CO	5120104060010	INB0461_T1001	WILSON RHODES DITCH	5A	IMPAIRED BIOTIC COMMUNITIES	2006	YEAR 3	2021	MEDIUM
UPPER WABASH	MIAMI CO	5120104060010	INB0461_T1001	WILSON RHODES DITCH	5A	NUTRIENTS	2006	YEAR 3	2021	MEDIUM
UPPER WABASH	MIAMI CO	5120104060010	INB0461_T1016	EEL RIVER	5B	PCBS (FISH TISSUE)	1998	YEAR 3	2013	LOW
UPPER WABASH	MIAMI CO	5120104060010	INB0461_T1016	EEL RIVER	5B	TOTAL MERCURY (FISH TISSUE)	2010	YEAR 3	2025	LOW
UPPER WABASH	MIAMI CO	5120104060020	INB0462_00	EEL RIVER - WASHONIS CREEK	5A	E. COLI	2002	YEAR 3	2017	HIGH
UPPER WABASH	MIAMI CO	5120104060020	INB0462_T1017	EEL RIVER	5B	PCBS (FISH TISSUE)	1996	YEAR 3	2011	LOW
UPPER WABASH	MIAMI CO	5120104060020	INB0462_T1017	EEL RIVER	5A	E. COLI	1996	YEAR 3	2011	HIGH
UPPER WABASH	MIAMI CO	5120104060020	INB0462_T1017	EEL RIVER	5B	TOTAL MERCURY (FISH TISSUE)	2010	YEAR 3	2025	LOW
UPPER WABASH	MIAMI CO	5120104060040	INB0464_T1018	EEL RIVER	5B	PCBS (FISH TISSUE)	1998	YEAR 3	2013	LOW
UPPER WABASH	MIAMI CO	5120104060040	INB0464_T1018	EEL RIVER	5A	E. COLI	1998	YEAR 3	2013	HIGH
UPPER WABASH	MIAMI CO	5120104060040	INB0464_T1018	EEL RIVER	5B	TOTAL MERCURY (FISH TISSUE)	2010	YEAR 3	2025	LOW
UPPER WABASH	MIAMI CO	5120104070010	INB0471_T1004	UNNAMED TRIBUTARY	5A	IMPAIRED BIOTIC COMMUNITIES	2006	YEAR 3	2021	MEDIUM
UPPER WABASH	CASS CO	5120104070010	INB0471_T1019	EEL RIVER	5B	PCBS (FISH TISSUE)	2006	YEAR 3	2021	LOW
UPPER WABASH	CASS CO	5120104070010	INB0471_T1019	EEL RIVER	5B	TOTAL MERCURY (FISH TISSUE)	2010	YEAR 3	2025	LOW
UPPER WABASH	CASS CO	5120104070050	INB0475_00	MUD BRANCH	5A	E. COLI	2002	YEAR 3	2017	HIGH
UPPER WABASH	CASS CO	5120104070050	INB0475_T1020	EEL RIVER	5A	E. COLI	1998	YEAR 3	2013	HIGH

BASIN	COUNTY	HYDROLOGIC UNIT CODE	ASSESSMENT UNIT ID	ASSESSMENT UNIT NAME	2010 IRCAT	CAUSE OF IMPAIRMENT	CYCLE FIRST LISTED	SEQUENCE IN IDEM'S MONITORIING ROTATION	TARGET DATE FOR TMDL	PRIORITY RANKING
UPPER WABASH	CASS CO	5120104070050	INB0475_T1020	EEL RIVER	5B	PCBS (FISH TISSUE)	2006	YEAR 3	2021	LOW
UPPER WABASH	CASS CO	5120104070050	INB0475_T1020	EEL RIVER	5B	TOTAL MERCURY (FISH TISSUE)	2010	YEAR 3	2025	LOW
UPPER WABASH	CASS CO	5120104070060	INB0476_T1021	EEL RIVER	5A	E. COLI	1996	YEAR 3	2011	HIGH
UPPER WABASH	CASS CO	5120104070060	INB0476_T1021	EEL RIVER	5B	PCBS (FISH TISSUE)	2006	YEAR 3	2021	LOW
UPPER WABASH	CASS CO	5120104100000	INB0476_T1021	EEL RIVER	5A	FREE CYANIDE	2010	YEAR 3	2025	MEDIUM
UPPER WABASH	CASS CO	5120104070060	INB0476_T1021	EEL RIVER	5B	TOTAL MERCURY (FISH TISSUE)	2010	YEAR 3	2025	LOW
UPPER WABASH	CASS CO	5120104070060	INB0476_T1027	EEL RIVER	5B	PCBS (FISH TISSUE)	2006	YEAR 3	2021	LOW
UPPER WABASH	CASS CO	5120104070060	INB0476_T1027	EEL RIVER	5B	TOTAL MERCURY (FISH TISSUE)	2010	YEAR 3	2025	LOW
UPPER WABASH	CASS CO	5120104070070	INB0477_T1022	EEL RIVER - LOAGANSPORT WATER INTAKE	5B	PCBS (FISH TISSUE)	2006	YEAR 3	2021	LOW
UPPER WABASH	CASS CO	5120104070070	INB0477_T1022	EEL RIVER - LOAGANSPORT WATER INTAKE	5B	TOTAL MERCURY (FISH TISSUE)	2010	YEAR 3	2025	LOW
UPPER WABASH	CASS CO	5120104070070	INB0477_T1023	EEL RIVER	5B	PCBS (FISH TISSUE)	2006	YEAR 3	2021	LOW
UPPER WABASH	CASS CO	5120104070070	INB0477_T1023	EEL RIVER	5B	TOTAL MERCURY (FISH TISSUE)	2010	YEAR 3	2025	LOW
UPPER WABASH	WHITLEY CO	5120104020020	INB04P1032_00	BLUE LAKE	5A	PHOSPHORUS	2006	YEAR 3	2021	MEDIUM
UPPER WABASH	WHITLEY CO	5120104020030	INB04P1033_00	LITTLE CEDAR LAKE	5A	PHOSPHORUS	2006	YEAR 3	2021	MEDIUM
UPPER WABASH	WHITLEY CO	5120104020030	INB04P1035_00	SHRINER LAKE	5A	IMPAIRED BIOTIC COMMUNITIES	2002	YEAR 3	2017	MEDIUM
UPPER WABASH	WHITLEY CO	5120104030040	INB04P1037_00	LARWILL LAKE	5A	PHOSPHORUS	2006	YEAR 3	2021	MEDIUM
UPPER WABASH	KOSCIUSKO CO	5120104050020	INB04P1040_00	NORTH LITTLE LAKE	5A	PHOSPHORUS	2006	YEAR 3	2021	MEDIUM
UPPER WABASH	KOSCIUSKO CO	5120104050020	INB04P1050_00	SILVER LAKE	5A	PHOSPHORUS	2006	YEAR 3	2021	MEDIUM
UPPER WABASH	CASS CO	5120105010010	INB0511_00	GRANTS RUN	5A	E. COLI	2002	YEAR 3	2017	HIGH

BASIN	COUNTY	HYDROLOGIC UNIT CODE	ASSESSMENT UNIT ID	ASSESSMENT UNIT NAME	2010 IRCAT	CAUSE OF IMPAIRMENT	CYCLE FIRST LISTED	SEQUENCE IN IDEM'S MONITORIING ROTATION	TARGET DATE FOR TMDL	PRIORITY RANKING
UPPER WABASH	CASS CO	5120105010010	INB0511_M1001	WABASH RIVER	5B	PCBS (FISH TISSUE)	1996	YEAR 3	2011	LOW
UPPER WABASH	CASS CO	5120105010040	INB0514_T1004	GALBREATH DITCH	5A	IMPAIRED BIOTIC COMMUNITIES	2006	YEAR 3	2021	MEDIUM
UPPER WABASH	CARROLL CO	5120105020010	INB0521_M1002	WABASH RIVER	5B	PCBS (FISH TISSUE)	1998	YEAR 3	2013	LOW
UPPER WABASH	CARROLL CO	5120105020060	INB0526_T1003	ROCK CREEK-UNNAMED TRIBUTARY	5A	E. COLI	2006	YEAR 3	2021	HIGH
UPPER WABASH	CARROLL CO	5120105020060	INB0526_T1007	ROCK CREEK (DOWNSTREAM OF SR 25)	5A	E. COLI	2006	YEAR 3	2021	HIGH
UPPER WABASH	CARROLL CO	5120105030020	INB0532_M1003	WABASH RIVER	5B	PCBS (FISH TISSUE)	1998	YEAR 3	2013	LOW
UPPER WABASH	CARROLL CO	5120105030030	INB0533_M1004	WABASH RIVER	5B	PCBS (FISH TISSUE)	1998	YEAR 3	2013	LOW
UPPER WABASH	CARROLL CO	5120105030040	INB0534_00	PLEASANT RUN/ TANNERY BRANCH	5A	E. COLI	2002	YEAR 3	2017	HIGH
UPPER WABASH	CARROLL CO	5120105030040	INB0534_M1005	WABASH RIVER	5B	PCBS (FISH TISSUE)	1996	YEAR 3	2011	LOW
UPPER WABASH	CARROLL CO	5120105030040	INB0534_M1005	WABASH RIVER	5B	TOTAL MERCURY (FISH TISSUE)	2010	YEAR 3	2025	LOW
UPPER WABASH	CASS CO	5120105050030	INB0553_T1005	DEER CREEK (UPSTREAM OF MUNSON DITCH)	5A	E. COLI	2002	YEAR 3	2017	HIGH
UPPER WABASH	CASS CO	5120105050030	INB0553_T1006	DEER CREEK (BETWEEN MUNSON DITCH AND BROWN DITCH)	5A	E. COLI	2002	YEAR 3	2017	HIGH
UPPER WABASH	CARROLL CO	5120105050030	INB0553_T1017	DEER CREEK-UNNAMED TRIBUTARY	5A	E. COLI	2002	YEAR 3	2017	HIGH
UPPER WABASH	CARROLL CO	5120105050060	INB0556_T1016	DEER CREEK ABOVE RIDENOUR DITCH	5A	E. COLI	2006	YEAR 3	2021	HIGH
UPPER WABASH	CARROLL CO	5120105050070	INB0557_00	PAINT CREEK	5A	E. COLI	2006	YEAR 3	2021	HIGH
UPPER WABASH	CARROLL CO	5120105050070	INB0557_T1001	PLANK DITCH	5A	E. COLI	2006	YEAR 3	2021	HIGH
UPPER WABASH	CARROLL CO	5120105050070	INB0557_T1002	GUKIEN COHEE DITCH	5A	E. COLI	2006	YEAR 3	2021	HIGH
UPPER WABASH	CARROLL CO	5120105050080	INB0558_T1008	DEER CREEK (AT CAMDEN)	5A	E. COLI	1998	YEAR 3	2013	HIGH

BASIN	COUNTY	HYDROLOGIC UNIT CODE	ASSESSMENT UNIT ID	ASSESSMENT UNIT NAME	2010 IRCAT	CAUSE OF IMPAIRMENT	CYCLE FIRST LISTED	SEQUENCE IN IDEM'S MONITORIING ROTATION	TARGET DATE FOR TMDL	PRIORITY RANKING
UPPER WABASH	CARROLL CO	5120105050080	INB0558_T1009	DEER CREEK (BELOW CAMDEN)	5B	PCBS (FISH TISSUE)	2006	YEAR 3	2021	LOW
UPPER WABASH	CARROLL CO	5120105050100	INB055A_00	BACHELOR RUN - KUNS DITCH	5A	E. COLI	2006	YEAR 3	2021	HIGH
UPPER WABASH	CARROLL CO	5120105050110	INB055B_T1008	DEER CREEK	5B	PCBS (FISH TISSUE)	1998	YEAR 3	2013	LOW
UPPER WABASH	CARROLL CO	5120105050110	INB055B_T1008	DEER CREEK	5A	E. COLI	1998	YEAR 3	2013	HIGH
UPPER WABASH	CARROLL CO	5120105050120	INB055C_T1009	DEER CREEK	5B	PCBS (FISH TISSUE)	1998	YEAR 3	2013	LOW
UPPER WABASH	TIPPECANOE CO	5120105060010	INB0561_M1010	WABASH RIVER - MAINSTEM	5B	PCBS (FISH TISSUE)	1998	YEAR 3	2013	LOW
UPPER WABASH	TIPPECANOE CO	5120105060010	INB0561_M1010	WABASH RIVER - MAINSTEM	5B	TOTAL MERCURY (FISH TISSUE)	2010	YEAR 3	2025	LOW
UPPER WABASH	TIPPECANOE CO	5120105060020	INB0562_M1011	WABASH RIVER - MAINSTEM	5B	PCBS (FISH TISSUE)	1998	YEAR 3	2013	LOW
UPPER WABASH	TIPPECANOE CO	5120105060020	INB0562_M1011	WABASH RIVER - MAINSTEM	5B	TOTAL MERCURY (FISH TISSUE)	2010	YEAR 3	2025	LOW
UPPER WABASH	TIPPECANOE CO	5120105070010	INB0571_00	SUGAR CREEK - LITTLE SUGAR CREEK (TIPPECANOE)	5A	E. COLI	2006	YEAR 3	2021	HIGH
UPPER WABASH	CARROLL CO	5120105070020	INB0572_00	BUCK CREEK DITCH	5A	IMPAIRED BIOTIC COMMUNITIES	2006	YEAR 3	2021	MEDIUM
UPPER WABASH	CARROLL CO	5120105070020	INB0572_00	BUCK CREEK DITCH	5A	E. COLI	2006	YEAR 3	2021	HIGH
UPPER WABASH	TIPPECANOE CO	5120105070020	INB0572_T1001	BUCK CREEK	5A	IMPAIRED BIOTIC COMMUNITIES	2006	YEAR 3	2021	MEDIUM
UPPER WABASH	TIPPECANOE CO	5120105070020	INB0572_T1001	BUCK CREEK	5A	E. COLI	2006	YEAR 3	2021	HIGH
UPPER WABASH	TIPPECANOE CO	5120105070020	INB0572_T1002	BUCK CREEK-UNNAMED TRIBUTARY	5A	IMPAIRED BIOTIC COMMUNITIES	2006	YEAR 3	2021	MEDIUM
UPPER WABASH	TIPPECANOE CO	5120105070020	INB0572_T1002	BUCK CREEK-UNNAMED TRIBUTARY	5A	E. COLI	2006	YEAR 3	2021	HIGH
UPPER WABASH	TIPPECANOE CO	5120105070020	INB0572_T1003	BUCK CREEK-UNNAMED TRIBUTARY	5A	IMPAIRED BIOTIC COMMUNITIES	2006	YEAR 3	2021	MEDIUM
UPPER WABASH	TIPPECANOE CO	5120105070020	INB0572_T1003	BUCK CREEK-UNNAMED TRIBUTARY	5A	E. COLI	2006	YEAR 3	2021	HIGH
UPPER WABASH	TIPPECANOE CO	5120105070030	INB0573_M1012	WABASH RIVER	5B	PCBS (FISH TISSUE)	1996	YEAR 3	2011	LOW

BASIN	COUNTY	HYDROLOGIC UNIT CODE	ASSESSMENT UNIT ID	ASSESSMENT UNIT NAME	2010 IRCAT	CAUSE OF IMPAIRMENT	CYCLE FIRST LISTED	SEQUENCE IN IDEM'S MONITORIING ROTATION	TARGET DATE FOR TMDL	PRIORITY RANKING
UPPER WABASH	TIPPECANOE CO	5120105070030	INB0573_M1012	WABASH RIVER	5B	TOTAL MERCURY (FISH TISSUE)	2010	YEAR 3	2025	LOW
UPPER WABASH	NOBLE CO	5120106010010	INB0611_00	TIPPECANOE RIVER	5A	DISSOLVED OXYGEN	2006	YEAR 3	2021	MEDIUM
UPPER WABASH	NOBLE CO	5120106010010	INB0611_00	TIPPECANOE RIVER	5A	NUTRIENTS	2006	YEAR 3	2021	MEDIUM
UPPER WABASH	NOBLE CO	5120106010010	INB0611_00	TIPPECANOE RIVER	5A	E. COLI	2006	YEAR 3	2021	HIGH
UPPER WABASH	KOSCIUSKO CO	5120106010040	INB0614_T1001	GAFF DITCH	5A	IMPAIRED BIOTIC COMMUNITIES	2006	YEAR 3	2021	MEDIUM
UPPER WABASH	KOSCIUSKO CO	5120106010040	INB0614_T1001	GAFF DITCH	5A	E. COLI	2006	YEAR 3	2021	HIGH
UPPER WABASH	KOSCIUSKO CO	5120106010070	INB0617_T1036	GRASSY CREEK	5A	IMPAIRED BIOTIC COMMUNITIES	2006	YEAR 3	2021	MEDIUM
UPPER WABASH	KOSCIUSKO CO	5120106010070	INB0618_T1003	TIPPECANOE RIVER (DOWNSTREAM OF TIPPECANOE LAKE)	5B	PCBS (FISH TISSUE)	2002	YEAR 3	2017	LOW
UPPER WABASH	KOSCIUSKO CO	5120106020010	INB0621_T1004	TIPPECANOE RIVER	5B	PCBS (FISH TISSUE)	1998	YEAR 3	2013	LOW
UPPER WABASH	KOSCIUSKO CO	5120106020010	INB0621_T1037	TIPPECANOE RIVER	5B	PCBS (FISH TISSUE)	1998	YEAR 3	2013	LOW
UPPER WABASH	KOSCIUSKO CO	5120106020010	INB0621_T1037	TIPPECANOE RIVER	5B	TOTAL MERCURY (FISH TISSUE)	2010	YEAR 3	2025	LOW
UPPER WABASH	KOSCIUSKO CO	5120106020040	INB0624_T1006	TIPPECANOE RIVER	5B	PCBS (FISH TISSUE)	1998	YEAR 3	2013	LOW
UPPER WABASH	KOSCIUSKO CO	5120106030010	INB0631_T1009	TIPPECANOE RIVER	5B	PCBS (FISH TISSUE)	1998	YEAR 3	2013	LOW
UPPER WABASH	KOSCIUSKO CO	5120106030020	INB0632_T1010	TIPPECANOE RIVER	5B	PCBS (FISH TISSUE)	1998	YEAR 3	2013	LOW
UPPER WABASH	KOSCIUSKO CO	5120106030050	INB0635_T1011	TIPPECANOE RIVER	5B	PCBS (FISH TISSUE)	1998	YEAR 3	2013	LOW
UPPER WABASH	KOSCIUSKO CO	5120106030050	INB0635_T1040	TIPPECANOE RIVER	5B	PCBS (FISH TISSUE)	1998	YEAR 3	2013	LOW
UPPER WABASH	KOSCIUSKO CO	5120106030050	INB0635_T1040	TIPPECANOE RIVER	5A	E. COLI	1998	YEAR 3	2013	HIGH
UPPER WABASH	KOSCIUSKO CO	5120106030060	INB0636_T1002	EASTERDAY DITCH-MILLER ARM	5A	E. COLI	2006	YEAR 3	2021	HIGH

BASIN	COUNTY	HYDROLOGIC UNIT CODE	ASSESSMENT UNIT ID	ASSESSMENT UNIT NAME	2010 IRCAT	CAUSE OF IMPAIRMENT	CYCLE FIRST LISTED	SEQUENCE IN IDEM'S MONITORIING ROTATION	TARGET DATE FOR TMDL	PRIORITY RANKING
UPPER WABASH	KOSCIUSKO CO	5120106030080	INB0638_T1012	TIPPECANOE RIVER	5B	PCBS (FISH TISSUE)	1998	YEAR 3	2013	LOW
UPPER WABASH	MARSHALL CO	5120106040010	INB0641_T1013	TIPPECANOE RIVER	5B	PCBS (FISH TISSUE)	2006	YEAR 3	2021	LOW
UPPER WABASH	MARSHALL CO	5120106040030	INB0643_00	DEER CREEK	5A	E. COLI	2006	YEAR 3	2021	HIGH
UPPER WABASH	MARSHALL CO	5120106040030	INB0643_01	OUTLET CREEK	5A	E. COLI	2006	YEAR 3	2021	HIGH
UPPER WABASH	MARSHALL CO	5120106040030	INB0643_T1001	DEER CREEK-HEADWATER TRIBUTARY	5A	E. COLI	2006	YEAR 3	2021	HIGH
UPPER WABASH	MARSHALL CO	5120106040030	INB0643_T1006	OUTLET CREEK-UNNAMED TRIBUTARY	5A	E. COLI	2006	YEAR 3	2021	HIGH
UPPER WABASH	MARSHALL CO	5120106040040	INB0644_T1041	TIPPECANOE RIVER AND TRIBUTARY	5A	E. COLI	2002	YEAR 3	2017	HIGH
UPPER WABASH	MARSHALL CO	5120106040040	INB0644_T1041	TIPPECANOE RIVER AND TRIBUTARY	5B	PCBS (FISH TISSUE)	2006	YEAR 3	2021	LOW
UPPER WABASH	FULTON CO	5120106040080	INB0648_T1014	TIPPECANOE RIVER	5B	PCBS (FISH TISSUE)	1998	YEAR 3	2013	LOW
UPPER WABASH	FULTON CO	5120106040080	INB0648_T1042	TIPPECANOE RIVER	5B	PCBS (FISH TISSUE)	1998	YEAR 3	2013	LOW
UPPER WABASH	FULTON CO	5120106040090	INB0649_T1015	TIPPECANOE RIVER	5B	PCBS (FISH TISSUE)	1998	YEAR 3	2013	LOW
UPPER WABASH	FULTON CO	5120106050030	INB0653_00	TIPPECANOE RIVER - MCMAHAN DT	5A	E. COLI	2002	YEAR 3	2017	HIGH
UPPER WABASH	FULTON CO	5120106050030	INB0653_T1017	TIPPECANOE RIVER	5A	E. COLI	1998	YEAR 3	2013	HIGH
UPPER WABASH	FULTON CO	5120106050030	INB0653_T1017	TIPPECANOE RIVER	5B	TOTAL MERCURY (FISH TISSUE)	2010	YEAR 3	2025	LOW
UPPER WABASH	FULTON CO	5120106050030	INB0653_T1044	MILL CREEK AND TRIBUTARY	5A	IMPAIRED BIOTIC COMMUNITIES	2010	YEAR 3	2025	MEDIUM
UPPER WABASH	FULTON CO	5120106050040	INB0654_T1018	TIPPECANOE RIVER	5B	PCBS (FISH TISSUE)	1998	YEAR 3	2013	LOW
UPPER WABASH	FULTON CO	5120106050040	INB0654_T1018	TIPPECANOE RIVER	5A	E. COLI	1998	YEAR 3	2013	HIGH
UPPER WABASH	FULTON CO	5120106050060	INB0656_00	MUD CREEK - SMITH DITCH	5A	IMPAIRED BIOTIC COMMUNITIES	2002	YEAR 3	2017	MEDIUM
UPPER WABASH	FULTON CO	5120106050070	INB0657_00	MUD CREEK (UPSTREAM OF ROBBINS WALTERS DITCH)	5A	IMPAIRED BIOTIC COMMUNITIES	2002	YEAR 3	2017	MEDIUM

BASIN	COUNTY	HYDROLOGIC UNIT CODE	ASSESSMENT UNIT ID	ASSESSMENT UNIT NAME	2010 IRCAT	CAUSE OF IMPAIRMENT	CYCLE FIRST LISTED	SEQUENCE IN IDEM'S MONITORIING ROTATION	TARGET DATE FOR TMDL	PRIORITY RANKING
UPPER WABASH	FULTON CO	5120106050070	INB0657_T1001	UNNAMED TRIBUTARY (NEAR WOODROW, IN)	5A	IMPAIRED BIOTIC COMMUNITIES	2006	YEAR 3	2021	MEDIUM
UPPER WABASH	FULTON CO	5120106050070	INB0657_T1002	UNNAMED TRIBUTARY	5A	IMPAIRED BIOTIC COMMUNITIES	2006	YEAR 3	2021	MEDIUM
UPPER WABASH	FULTON CO	5120106050070	INB0657_T1003	UNNAMED TRIBUTARY	5A	IMPAIRED BIOTIC COMMUNITIES	2006	YEAR 3	2021	MEDIUM
UPPER WABASH	FULTON CO	5120106050070	INB0657_T1004	UNNAMED TRIBUTARY TO NEFF DITCH	5A	IMPAIRED BIOTIC COMMUNITIES	2006	YEAR 3	2021	MEDIUM
UPPER WABASH	FULTON CO	5120106050070	INB0657_T1005	WHITE DITCH	5A	IMPAIRED BIOTIC COMMUNITIES	2006	YEAR 3	2021	MEDIUM
UPPER WABASH	FULTON CO	5120106050070	INB0657_T1006	NEFF DITCH	5A	IMPAIRED BIOTIC COMMUNITIES	2006	YEAR 3	2021	MEDIUM
UPPER WABASH	FULTON CO	5120106050070	INB0657_T1007	BAKER DITCH-ULCH DITCH	5A	IMPAIRED BIOTIC COMMUNITIES	2006	YEAR 3	2021	MEDIUM
UPPER WABASH	FULTON CO	5120106050070	INB0657_T1008	ROBBINS WALTERS DITCH	5A	IMPAIRED BIOTIC COMMUNITIES	2006	YEAR 3	2021	MEDIUM
UPPER WABASH	FULTON CO	5120106050080	INB0658_00	MUD CREEK - GRUBE/ WILSON DITCHES	5A	E. COLI	2006	YEAR 3	2021	HIGH
UPPER WABASH	FULTON CO	5120106050100	INB065A_00	MUD CREEK (UPSTREAM OF CESSNA DITCH)	5A	E. COLI	2006	YEAR 3	2021	HIGH
UPPER WABASH	FULTON CO	5120106060020	INB0662_00	TIPPECANOE RIVER - WILSON/ COLLINS DITCHES	5A	E. COLI	2002	YEAR 3	2017	HIGH
UPPER WABASH	FULTON CO	5120106060020	INB0662_T1020	TIPPECANOE RIVER	5B	PCBS (FISH TISSUE)	1998	YEAR 3	2013	LOW
UPPER WABASH	FULTON CO	5120106060020	INB0662_T1020	TIPPECANOE RIVER	5A	E. COLI	1998	YEAR 3	2013	HIGH
UPPER WABASH	PULASKI CO	5120106060030	INB0663_T1021	TIPPECANOE RIVER	5B	PCBS (FISH TISSUE)	1998	YEAR 3	2013	LOW
UPPER WABASH	STARKE CO	5120106060050	INB0665_00	HOUSE DITCH - MCGAFFEY BRANCH	5A	IMPAIRED BIOTIC COMMUNITIES	2010	YEAR 3	2025	MEDIUM
UPPER WABASH	PULASKI CO	5120106060060	INB0666_00	TIPPECANOE RIVER - BARTEE/ TAYLOR DITCHES	5A	E. COLI	2002	YEAR 3	2017	HIGH
UPPER WABASH	PULASKI CO	5120106060060	INB0666_T1022	TIPPECANOE RIVER	5B	PCBS (FISH TISSUE)	1998	YEAR 3	2013	LOW
UPPER WABASH	PULASKI CO	5120106060060	INB0666_T1022	TIPPECANOE RIVER	5A	E. COLI	1998	YEAR 3	2013	HIGH
UPPER WABASH	PULASKI CO	5120106060070	INB0667_T1023	TIPPECANOE RIVER	5B	PCBS (FISH TISSUE)	1998	YEAR 3	2013	LOW

BASIN	COUNTY	HYDROLOGIC UNIT CODE	ASSESSMENT UNIT ID	ASSESSMENT UNIT NAME	2010 IRCAT	CAUSE OF IMPAIRMENT	CYCLE FIRST LISTED	SEQUENCE IN IDEM'S MONITORIING ROTATION	TARGET DATE FOR TMDL	PRIORITY RANKING
UPPER WABASH	PULASKI CO	5120106060090	INB0669_T1024	TIPPECANOE RIVER	5B	PCBS (FISH TISSUE)	1998	YEAR 3	2013	LOW
UPPER WABASH	PULASKI CO	5120106060110	INB066B_T1025	TIPPECANOE RIVER	5B	PCBS (FISH TISSUE)	1998	YEAR 3	2013	LOW
UPPER WABASH	PULASKI CO	5120106060110	INB066B_T1025	TIPPECANOE RIVER	5A	E. COLI	1998	YEAR 3	2013	HIGH
UPPER WABASH	PULASKI CO	5120106100000	INB066B_T1025	TIPPECANOE RIVER	5A	FREE CYANIDE	2010	YEAR 3	2025	MEDIUM
UPPER WABASH	FULTON CO	5120106070020	INB0672_00	MILL CREEK	5A	E. COLI	2006	YEAR 3	2021	HIGH
UPPER WABASH	FULTON CO	5120106070020	INB0672_T1001	CONN DITCH	5A	E. COLI	2006	YEAR 3	2021	HIGH
UPPER WABASH	FULTON CO	5120106070020	INB0672_T1002	REED OLMSTEAD DITCH	5A	E. COLI	2006	YEAR 3	2021	HIGH
UPPER WABASH	FULTON CO	5120106070020	INB0672_T1003	DEWEESE DITCH	5A	E. COLI	2006	YEAR 3	2021	HIGH
UPPER WABASH	FULTON CO	5120106070020	INB0672_T1004	ROUCH DITCH	5A	E. COLI	2006	YEAR 3	2021	HIGH
UPPER WABASH	FULTON CO	5120106070020	INB0672_T1005	FRIEDRICK DITCH	5A	E. COLI	2006	YEAR 3	2021	HIGH
UPPER WABASH	FULTON CO	5120106070020	INB0672_T1006	CALLAHAN DITCH	5A	E. COLI	2006	YEAR 3	2021	HIGH
UPPER WABASH	PULASKI CO	5120106070050	INB0675_00	MILL CREEK	5A	E. COLI	2006	YEAR 3	2021	HIGH
UPPER WABASH	PULASKI CO	5120106070050	INB0675_T1001	MILL CREEK-UNNAMED TRIBUTARY	5A	E. COLI	2006	YEAR 3	2021	HIGH
UPPER WABASH	PULASKI CO	5120106070050	INB0675_T1002	GRAFFIS DITCH	5A	E. COLI	2006	YEAR 3	2021	HIGH
UPPER WABASH	PULASKI CO	5120106070050	INB0675_T1003	HUMES DITCH	5A	E. COLI	2006	YEAR 3	2021	HIGH
UPPER WABASH	PULASKI CO	5120106070050	INB0675_T1004	PRATHER DITCH	5A	E. COLI	2006	YEAR 3	2021	HIGH
UPPER WABASH	PULASKI CO	5120106080020	INB0682_00	TIPPECANOE RIVER - AGNEW DITCH - MOSS DITCH	5A	E. COLI	2004	YEAR 3	2019	HIGH
UPPER WABASH	PULASKI CO	5120106080020	INB0682_M1026	TIPPECANOE RIVER	5B	PCBS (FISH TISSUE)	1998	YEAR 3	2013	LOW
UPPER WABASH	PULASKI CO	5120106080030	INB0683_00	MUD CREEK - HOFFMAN DITCH	5A	IMPAIRED BIOTIC COMMUNITIES	2010	YEAR 3	2025	MEDIUM

BASIN	COUNTY	HYDROLOGIC UNIT CODE	ASSESSMENT UNIT ID	ASSESSMENT UNIT NAME	2010 IRCAT	CAUSE OF IMPAIRMENT	CYCLE FIRST LISTED	SEQUENCE IN IDEM'S MONITORIING ROTATION	TARGET DATE FOR TMDL	PRIORITY RANKING
UPPER WABASH	PULASKI CO	5120106080040	INB0684_M1027	TIPPECANOE RIVER	5B	PCBS (FISH TISSUE)	1998	YEAR 3	2013	LOW
UPPER WABASH	PULASKI CO	5120106080060	INB0686_M1028	TIPPECANOE RIVER	5B	PCBS (FISH TISSUE)	1998	YEAR 3	2013	LOW
UPPER WABASH	FULTON CO	5120106090020	INB0692_T1003	TRAVERS DITCH	5A	IMPAIRED BIOTIC COMMUNITIES	2006	YEAR 3	2021	MEDIUM
UPPER WABASH	FULTON CO	5120106090020	INB0692_T1003	TRAVERS DITCH	5A	E. COLI	2006	YEAR 3	2021	HIGH
UPPER WABASH	PULASKI CO	5120106100010	INB06A1_M1029	TIPPECANOE RIVER	5B	PCBS (FISH TISSUE)	1998	YEAR 3	2013	LOW
UPPER WABASH	WHITE CO	5120106100020	INB06A2_01	ACKERMAN DITCH (DOWNSTREAM OF CR 1000N)	5A	IMPAIRED BIOTIC COMMUNITIES	2006	YEAR 3	2021	MEDIUM
UPPER WABASH	WHITE CO	5120106100020	INB06A2_M1095	TIPPECANOE RIVER	5B	PCBS (FISH TISSUE)	2006	YEAR 3	2021	LOW
UPPER WABASH	WHITE CO	5120106100020	INB06A2_T1004	UNNAMED CHANNEL (TO AND FROM TIPPECANOE RIVER)	5B	PCBS (FISH TISSUE)	2006	YEAR 3	2021	LOW
UPPER WABASH	WHITE CO	5120106100030	INB06A3_00	HARP DITCH AND OTHER TRIBUTARIES	5A	E. COLI	2002	YEAR 3	2017	HIGH
UPPER WABASH	WHITE CO	5120106100030	INB06A3_T1031	TIPPECANOE RIVER	5B	PCBS (FISH TISSUE)	2006	YEAR 3	2021	LOW
UPPER WABASH	PULASKI CO	5120106110010	INB06B1_00	BIG MONON DITCH - HEADWATERS	5A	E. COLI	2006	YEAR 3	2021	HIGH
UPPER WABASH	PULASKI CO	5120106110020	INB06B2_00	SCHOLTZ DITCH	5A	E. COLI	2006	YEAR 3	2021	HIGH
UPPER WABASH	PULASKI CO	5120106110030	INB06B3_00	BIG MONON DITCH - DRESSKE DITCH	5A	E. COLI	2006	YEAR 3	2021	HIGH
UPPER WABASH	PULASKI CO	5120106110040	INB06B4_00	BIG MONON DITCH - THOMPSON DITCH	5A	E. COLI	2006	YEAR 3	2021	HIGH
UPPER WABASH	PULASKI CO	5120106110060	INB06B6_00	ATRIUM DITCH - STUMP DITCH	5A	E. COLI	2006	YEAR 3	2021	HIGH
UPPER WABASH	PULASKI CO	5120106110070	INB06B7_00	ATRIUM DITCH - DUNKER DITCH	5A	E. COLI	2006	YEAR 3	2021	HIGH
UPPER WABASH	PULASKI CO	5120106110080	INB06B8_00	BIG MONON DITCH - LOWER ATRIUM DITCH/ STEIN DITCH	5A	E. COLI	2006	YEAR 3	2021	HIGH
UPPER WABASH	PULASKI CO	5120106110090	INB06B9_00	MOSLEY DITCH - MOSLEY BRANCH	5A	E. COLI	2006	YEAR 3	2021	HIGH
UPPER WABASH	PULASKI CO	5120106110100	INB06BA_00	BIG MONON DITCH	5A	E. COLI	2006	YEAR 3	2021	HIGH

BASIN	COUNTY	HYDROLOGIC UNIT CODE	ASSESSMENT UNIT ID	ASSESSMENT UNIT NAME	2010 IRCAT	CAUSE OF IMPAIRMENT	CYCLE FIRST LISTED	SEQUENCE IN IDEM'S MONITORIING ROTATION	TARGET DATE FOR TMDL	PRIORITY RANKING
UPPER WABASH	PULASKI CO	5120106110100	INB06BA_T1001	HUBBELL DITCH	5A	E. COLI	2006	YEAR 3	2021	HIGH
UPPER WABASH	PULASKI CO	5120106110100	INB06BA_T1002	BIG MONON DITCH-UNNAMED TRIBUTARY	5A	E. COLI	2006	YEAR 3	2021	HIGH
UPPER WABASH	PULASKI CO	5120106110110	INB06BB_00	BIG MONON DITCH	5A	IMPAIRED BIOTIC COMMUNITIES	2002	YEAR 3	2017	MEDIUM
UPPER WABASH	PULASKI CO	5120106110110	INB06BB_00	BIG MONON DITCH	5A	E. COLI	2002	YEAR 3	2017	HIGH
UPPER WABASH	PULASKI CO	5120106110110	INB06BB_T1003	BIG MONON DITCH-UNNAMED TRIBUTARY	5A	IMPAIRED BIOTIC COMMUNITIES	2002	YEAR 3	2017	MEDIUM
UPPER WABASH	PULASKI CO	5120106110110	INB06BB_T1003	BIG MONON DITCH-UNNAMED TRIBUTARY	5A	E. COLI	2002	YEAR 3	2017	HIGH
UPPER WABASH	PULASKI CO	5120106110110	INB06BB_T1004	BIG MONON DITCH-UNNAMED TRIBUTARY	5A	IMPAIRED BIOTIC COMMUNITIES	2002	YEAR 3	2017	MEDIUM
UPPER WABASH	PULASKI CO	5120106110110	INB06BB_T1004	BIG MONON DITCH-UNNAMED TRIBUTARY	5A	E. COLI	2002	YEAR 3	2017	HIGH
UPPER WABASH	PULASKI CO	5120106110110	INB06BB_T1005	BIG MONON DITCH-UNNAMED TRIBUTARY	5A	IMPAIRED BIOTIC COMMUNITIES	2002	YEAR 3	2017	MEDIUM
UPPER WABASH	PULASKI CO	5120106110110	INB06BB_T1005	BIG MONON DITCH-UNNAMED TRIBUTARY	5A	E. COLI	2002	YEAR 3	2017	HIGH
UPPER WABASH	WHITE CO	5120106120110	INB06CB_00	HONEY CREEK - SHAFER DAM	5B	PCBS (FISH TISSUE)	2008	YEAR 3	2023	LOW
UPPER WABASH	WHITE CO	5120106120110	INB06CB_00	HONEY CREEK - SHAFER DAM	5A	IMPAIRED BIOTIC COMMUNITIES	2010	YEAR 3	2025	MEDIUM
UPPER WABASH	WHITE CO	5120106120110	INB06CB_00	HONEY CREEK - SHAFER DAM	5B	TOTAL MERCURY (FISH TISSUE)	2010	YEAR 3	2025	LOW
UPPER WABASH	WHITE CO	5120106130010	INB06D1_00	TIPPECANOE RIVER (UPSTREAM OF TIMMONS DITCH)	5B	PCBS (FISH TISSUE)	2006	YEAR 3	2021	LOW
UPPER WABASH	WHITE CO	5120106130010	INB06D1_01	TIPPECANOE RIVER (DOWNSTREAM OF TIMMONS DITCH)	5A	NUTRIENTS	2006	YEAR 3	2021	MEDIUM
UPPER WABASH	WHITE CO	5120106130010	INB06D1_01	TIPPECANOE RIVER (DOWNSTREAM OF TIMMONS DITCH)	5B	PCBS (FISH TISSUE)	2006	YEAR 3	2021	LOW
UPPER WABASH	WHITE CO	5120106140010	INB06E1_00	PIKE CREEK (WHITE)	5B	PCBS (FISH TISSUE)	2006	YEAR 3	2021	LOW

BASIN	COUNTY	HYDROLOGIC UNIT CODE	ASSESSMENT UNIT ID	ASSESSMENT UNIT NAME	2010 IRCAT	CAUSE OF IMPAIRMENT	CYCLE FIRST LISTED	SEQUENCE IN IDEM'S MONITORIING ROTATION	TARGET DATE FOR TMDL	PRIORITY RANKING
UPPER WABASH	WHITE CO	5120106140020	INB06E2_M1093	TIPPECANOE RIVER	5B	PCBS (FISH TISSUE)	2006	YEAR 3	2021	LOW
UPPER WABASH	WHITE CO	5120106150030	INB06F3_00	BIG CREEK - MOUTH	5A	E. COLI	2006	YEAR 3	2021	HIGH
UPPER WABASH	WHITE CO	5120106150040	INB06F4_00	SPRING CREEK (UPSTREAM OF EMGE DITCH)	5A	E. COLI	2006	YEAR 3	2021	HIGH
UPPER WABASH	WHITE CO	5120106150040	INB06F4_01	SPRING CREEK (DOWNSTREAM OF EMGE DITCH)	5A	E. COLI	2006	YEAR 3	2021	HIGH
UPPER WABASH	WHITE CO	5120106150040	INB06F4_T1001	UNNAMED STREAM (NW OF CHALMERS, IN)	5A	E. COLI	2006	YEAR 3	2021	HIGH
UPPER WABASH	WHITE CO	5120106150040	INB06F4_T1002	SPRING CREEK-UNNAMED TRIBUTARY	5A	E. COLI	2006	YEAR 3	2021	HIGH
UPPER WABASH	WHITE CO	5120106150040	INB06F4_T1003	EMGE DITCH	5A	E. COLI	2006	YEAR 3	2021	HIGH
UPPER WABASH	CARROLL CO	5120106150050	INB06F5_M1094	TIPPECANOE RIVER	5B	PCBS (FISH TISSUE)	2008	YEAR 3	2023	LOW
UPPER WABASH	TIPPECANOE CO	5120106150050	INB06F5_M1096	TIPPECANOE RIVER	5B	PCBS (FISH TISSUE)	2006	YEAR 3	2021	LOW
UPPER WABASH	WHITE CO	5120106150060	INB06F6_01	MYERS DITCH (ROUND GROVE TWP)	5A	DISSOLVED OXYGEN	2006	YEAR 3	2021	MEDIUM
UPPER WABASH	WHITE CO	5120106150060	INB06F6_01	MYERS DITCH (ROUND GROVE TWP)	5A	IMPAIRED BIOTIC COMMUNITIES	2006	YEAR 3	2021	MEDIUM
UPPER WABASH	TIPPECANOE CO	5120106150080	INB06F8_M1097	TIPPECANOE RIVER	5B	PCBS (FISH TISSUE)	2006	YEAR 3	2021	LOW
UPPER WABASH	WHITLEY CO	5120106010010	INB06P1001_00	CROOKED LAKE	5A	IMPAIRED BIOTIC COMMUNITIES	1998	YEAR 3	2013	MEDIUM
UPPER WABASH	KOSCIUSKO CO	5120106010080	INB06P1002_00	TIPPECANOE LAKE	5A	IMPAIRED BIOTIC COMMUNITIES	1998	YEAR 3	2013	MEDIUM
UPPER WABASH	KOSCIUSKO CO	5120106010080	INB06P1002_00	TIPPECANOE LAKE	5B	PCBS (FISH TISSUE)	2006	YEAR 3	2021	LOW
UPPER WABASH	KOSCIUSKO CO	5120106020040	INB06P1005_00	PIKE LAKE	5B	PCBS (FISH TISSUE)	1998	YEAR 3	2013	LOW
UPPER WABASH	KOSCIUSKO CO	5120106020040	INB06P1005_00	PIKE LAKE	5A	PHOSPHORUS	2006	YEAR 3	2021	MEDIUM
UPPER WABASH	KOSCIUSKO CO	5120106020060	INB06P1007_00	WINONA LAKE	5B	PCBS (FISH TISSUE)	1998	YEAR 3	2013	LOW
UPPER WABASH	KOSCIUSKO CO	5120106020080	INB06P1008_00	CENTER LAKE	5A	PHOSPHORUS	2006	YEAR 3	2021	MEDIUM

BASIN	COUNTY	HYDROLOGIC UNIT CODE	ASSESSMENT UNIT ID	ASSESSMENT UNIT NAME	2010 IRCAT	CAUSE OF IMPAIRMENT	CYCLE FIRST LISTED	SEQUENCE IN IDEM'S MONITORIING ROTATION	TARGET DATE FOR TMDL	PRIORITY RANKING
UPPER WABASH	FULTON CO	5120106050020	INB06P1016_00	LAKE MANITOU	5A	PHOSPHORUS	2006	YEAR 3	2021	MEDIUM
UPPER WABASH	MARSHALL CO	5120106060010	INB06P1019_00	MAXINKUCKEE, LAKE	5B	PCBS (FISH TISSUE)	1998	YEAR 3	2013	LOW
UPPER WABASH	MARSHALL CO	5120106060010	INB06P1019_00	MAXINKUCKEE, LAKE	5B	TOTAL MERCURY (FISH TISSUE)	2010	YEAR 3	2025	LOW
UPPER WABASH	WHITE CO	5120106120110	INB06P1033_00	LAKE SHAFER	5A	E. COLI	2008	YEAR 3	2023	HIGH
UPPER WABASH	KOSCIUSKO CO	5120106010070	INB06P1035_00	LITTLE BARBEE LAKE	5B	TOTAL MERCURY (FISH TISSUE)	2010	YEAR 3	2025	LOW
UPPER WABASH	KOSCIUSKO CO	5120106010040	INB06P1046_00	THE BACKWATERS	5A	PHOSPHORUS	2006	YEAR 3	2021	MEDIUM
UPPER WABASH	NOBLE CO	5120106010030	INB06P1048_00	BAUGHER LAKE	5A	PHOSPHORUS	2006	YEAR 3	2021	MEDIUM
UPPER WABASH	NOBLE CO	5120106010010	INB06P1049_00	BIG LAKE	5A	PHOSPHORUS	2006	YEAR 3	2021	MEDIUM
UPPER WABASH	KOSCIUSKO CO	5120106010070	INB06P1050_00	BIG BARBEE LAKE	5A	PHOSPHORUS	2006	YEAR 3	2021	MEDIUM
UPPER WABASH	WHITLEY CO	5120106010020	INB06P1053_00	GOOSE LAKE	5A	PHOSPHORUS	2006	YEAR 3	2021	MEDIUM
UPPER WABASH	KOSCIUSKO CO	5120106010080	INB06P1056_00	JAMES LAKE	5A	IMPAIRED BIOTIC COMMUNITIES	2002	YEAR 3	2017	MEDIUM
UPPER WABASH	WHITLEY CO	5120106010010	INB06P1059_00	LITTLE CROOKED LAKE	5A	PHOSPHORUS	2006	YEAR 3	2021	MEDIUM
UPPER WABASH	WHITLEY CO	5120106010020	INB06P1060_00	LOON LAKE	5A	PHOSPHORUS	2006	YEAR 3	2021	MEDIUM
UPPER WABASH	WHITLEY CO	5120106010020	INB06P1060_00	LOON LAKE	5B	TOTAL MERCURY (FISH TISSUE)	2010	YEAR 3	2025	LOW
UPPER WABASH	KOSCIUSKO CO	5120106010080	INB06P1063_00	OSWEGO LAKE	5A	IMPAIRED BIOTIC COMMUNITIES	2002	YEAR 3	2017	MEDIUM
UPPER WABASH	KOSCIUSKO CO	5120106010070	INB06P1067_00	SECHRIST LAKE	5A	IMPAIRED BIOTIC COMMUNITIES	2002	YEAR 3	2017	MEDIUM
UPPER WABASH	WHITLEY CO	5120106010050	INB06P1069_00	TROY CEDAR LAKE	5A	PHOSPHORUS	2006	YEAR 3	2021	MEDIUM
UPPER WABASH	KOSCIUSKO CO	5120106020030	INB06P1071_00	LITTLE CHAPMAN LAKE	5A	PHOSPHORUS	2006	YEAR 3	2021	MEDIUM
UPPER WABASH	KOSCIUSKO CO	5120106020040	INB06P1072_00	LITTLE PIKE LAKE	5A	PHOSPHORUS	2006	YEAR 3	2021	MEDIUM

BASIN	COUNTY	HYDROLOGIC UNIT CODE	ASSESSMENT UNIT ID	ASSESSMENT UNIT NAME	2010 IRCAT	CAUSE OF IMPAIRMENT	CYCLE FIRST LISTED	SEQUENCE IN IDEM'S MONITORIING ROTATION	TARGET DATE FOR TMDL	PRIORITY RANKING
UPPER WABASH	KOSCIUSKO CO	5120106030030	INB06P1073_00	CALDWELL LAKE	5A	PHOSPHORUS	2006	YEAR 3	2021	MEDIUM
UPPER WABASH	KOSCIUSKO CO	5120106030040	INB06P1077_00	PALESTINE LAKE	5B	PCBS (FISH TISSUE)	2002	YEAR 3	2017	LOW
UPPER WABASH	KOSCIUSKO CO	5120106030040	INB06P1077_00	PALESTINE LAKE	5A	PHOSPHORUS	2006	YEAR 3	2021	MEDIUM
UPPER WABASH	KOSCIUSKO CO	5120106040050	INB06P1078_00	BEAVER DAM LAKE	5A	PHOSPHORUS	2006	YEAR 3	2021	MEDIUM
UPPER WABASH	FULTON CO	5120106050050	INB06P1086_00	SOUTH MUD LAKE	5A	PHOSPHORUS	2006	YEAR 3	2021	MEDIUM
UPPER WABASH	FULTON CO	5120106060080	INB06P1090_00	BRUCE LAKE	5A	PHOSPHORUS	2006	YEAR 3	2021	MEDIUM
UPPER WABASH	CARROLL CO	5120106140020	INB06P1092_00	FREEMAN, LAKE	5B	PCBS (FISH TISSUE)	2008	YEAR 3	2023	LOW
UPPER WABASH	NOBLE CO	5120106010010	INB06P1100_00	CRANE LAKE	5A	PHOSPHORUS	2006	YEAR 3	2021	MEDIUM
UPPER WABASH	TIPTON CO	51201070101	INB0711_02	TURKEY CREEK	5A	E. COLI	2010	YEAR 3	2025	HIGH
UPPER WABASH	TIPTON CO	51201070102	INB0712_02	BROAD CREEK	5A	IMPAIRED BIOTIC COMMUNITIES	2010	YEAR 3	2025	MEDIUM
UPPER WABASH	TIPTON CO	51201070102	INB0712_02	BROAD CREEK	5A	E. COLI	2010	YEAR 3	2025	HIGH
UPPER WABASH	TIPTON CO	51201070102	INB0712_T1001	NORTH CREEK	5A	IMPAIRED BIOTIC COMMUNITIES	2010	YEAR 3	2025	MEDIUM
UPPER WABASH	TIPTON CO	51201070102	INB0712_T1001	NORTH CREEK	5A	E. COLI	2010	YEAR 3	2025	HIGH
UPPER WABASH	TIPTON CO	51201070102	INB0712_T1002	BROAD CREEK - UNNAMED TRIBUTARY	5A	IMPAIRED BIOTIC COMMUNITIES	2010	YEAR 3	2025	MEDIUM
UPPER WABASH	TIPTON CO	51201070102	INB0712_T1002	BROAD CREEK - UNNAMED TRIBUTARY	5A	E. COLI	2010	YEAR 3	2025	HIGH
UPPER WABASH	TIPTON CO	51201070103	INB0713_01	TURKEY CREEK	5A	E. COLI	2010	YEAR 3	2025	HIGH
UPPER WABASH	TIPTON CO	51201070103	INB0713_T1001	TURKEY CREEK - UNNAMED TRIBUTARY	5A	E. COLI	2010	YEAR 3	2025	HIGH
UPPER WABASH	TIPTON CO	51201070103	INB0713_T1002	TURKEY CREEK - UNNAMED TRIBUTARY	5A	E. COLI	2010	YEAR 3	2025	HIGH
UPPER WABASH	TIPTON CO	51201070103	INB0713_T1003	TURKEY CREEK - UNNAMED TRIBUTARY	5A	E. COLI	2010	YEAR 3	2025	HIGH

BASIN	COUNTY	HYDROLOGIC UNIT CODE	ASSESSMENT UNIT ID	ASSESSMENT UNIT NAME	2010 IRCAT	CAUSE OF IMPAIRMENT	CYCLE FIRST LISTED	SEQUENCE IN IDEM'S MONITORIING ROTATION	TARGET DATE FOR TMDL	PRIORITY RANKING
UPPER WABASH	TIPTON CO	51201070103	INB0713_T1004	TURKEY CREEK - UNNAMED TRIBUTARY	5A	E. COLI	2010	YEAR 3	2025	HIGH
UPPER WABASH	GRANT CO	51201070104	INB0714_01	WILDCAT CREEK	5A	E. COLI	2010	YEAR 3	2025	HIGH
UPPER WABASH	GRANT CO	51201070104	INB0714_T1005	WILDCAT CREEK - UNNAMED TRIBUTARY	5A	E. COLI	2010	YEAR 3	2025	HIGH
UPPER WABASH	MADISON CO	51201070104	INB0714_T1006	POLEY WALK	5A	E. COLI	2010	YEAR 3	2025	HIGH
UPPER WABASH	TIPTON CO	51201070104	INB0714_T1007	WILDCAT CREEK - UNNAMED TRIBUTARY	5A	E. COLI	2010	YEAR 3	2025	HIGH
UPPER WABASH	HOWARD CO	51201070105	INB0715_02	GRASSY FORK	5A	E. COLI	2010	YEAR 3	2025	HIGH
UPPER WABASH	GRANT CO	51201070105	INB0715_T1002	PRAIRIE RUN	5A	E. COLI	2010	YEAR 3	2025	HIGH
UPPER WABASH	HOWARD CO	51201070106	INB0716_04	MUD CREEK	5A	E. COLI	2010	YEAR 3	2025	HIGH
UPPER WABASH	HOWARD CO	51201070106	INB0716_T1001	IRWIN CREEK	5A	E. COLI	2010	YEAR 3	2025	HIGH
UPPER WABASH	HOWARD CO	51201070106	INB0716_T1002	WILDCAT CREEK - UNNAMED TRIBUTARY	5A	E. COLI	2010	YEAR 3	2025	HIGH
UPPER WABASH	HOWARD CO	51201070106	INB0716_T1003	WILDCAT CREEK - UNNAMED TRIBUTARY	5A	E. COLI	2010	YEAR 3	2025	HIGH
UPPER WABASH	TIPTON CO	51201070106	INB0716_T1004	WILDCAT CREEK - UNNAMED TRIBUTARY	5A	E. COLI	2010	YEAR 3	2025	HIGH
UPPER WABASH	HOWARD CO	51201070107	INB0717_01	WILDCAT CREEK	5B	PCBS (FISH TISSUE)	2010	YEAR 3	2025	LOW
UPPER WABASH	HOWARD CO	51201070107	INB0717_01	WILDCAT CREEK	5A	E. COLI	2010	YEAR 3	2025	HIGH
UPPER WABASH	HOWARD CO	51201070107	INB0717_T1009	WILDCAT CREEK - UNNAMED TRIBUTARY	5A	E. COLI	2010	YEAR 3	2025	HIGH
UPPER WABASH	HOWARD CO	51201070107	INB0717_T1010	WILDCAT CREEK - UNNAMED TRIBUTARY	5A	E. COLI	2010	YEAR 3	2025	HIGH
UPPER WABASH	HOWARD CO	51201070107	INB0717_T1011	WILDCAT CREEK - UNNAMED TRIBUTARY	5A	E. COLI	2010	YEAR 3	2025	HIGH
UPPER WABASH	HOWARD CO	51201070108	INB0718_01	KOKOMO CREEK	5A	E. COLI	2010	YEAR 3	2025	HIGH
UPPER WABASH	HOWARD CO	51201070108	INB0718_02	KOKOMO CREEK	5B	PCBS (FISH TISSUE)	2010	YEAR 3	2025	LOW

BASIN	COUNTY	HYDROLOGIC UNIT CODE	ASSESSMENT UNIT ID	ASSESSMENT UNIT NAME	2010 IRCAT	CAUSE OF IMPAIRMENT	CYCLE FIRST LISTED	SEQUENCE IN IDEM'S MONITORIING ROTATION	TARGET DATE FOR TMDL	PRIORITY RANKING
UPPER WABASH	HOWARD CO	51201070108	INB0718_02	KOKOMO CREEK	5A	E. COLI	2010	YEAR 3	2025	HIGH
UPPER WABASH	HOWARD CO	51201070108	INB0718_T1005	KOKOMO CREEK - UNNAMED TRIBUTARY	5A	E. COLI	2010	YEAR 3	2025	HIGH
UPPER WABASH	HOWARD CO	51201070108	INB0718_T1006	KOKOMO CREEK - UNNAMED TRIBUTARY	5A	E. COLI	2010	YEAR 3	2025	HIGH
UPPER WABASH	HOWARD CO	51201070108	INB0718_T1007	KOKOMO CREEK - UNNAMED TRIBUTARY	5A	E. COLI	2010	YEAR 3	2025	HIGH
UPPER WABASH	HOWARD CO	51201070108	INB0718_T1008	MARTIN-YOUNGMAN DITCH	5A	E. COLI	2010	YEAR 3	2025	HIGH
UPPER WABASH	HOWARD CO	51201070109	INB0719_01	WILDCAT CREEK	5B	PCBS (FISH TISSUE)	2010	YEAR 3	2025	LOW
UPPER WABASH	HOWARD CO	51201070109	INB0719_01	WILDCAT CREEK	5A	E. COLI	2010	YEAR 3	2025	HIGH
UPPER WABASH	HOWARD CO	51201070109	INB0719_T1001	WILDCAT CREEK - UNNAMED TRIBUTARY	5A	E. COLI	2010	YEAR 3	2025	HIGH
UPPER WABASH	HOWARD CO	51201070109	INB0719_T1002	WILDCAT CREEK - UNNAMED TRIBUTARY	5A	E. COLI	2010	YEAR 3	2025	HIGH
UPPER WABASH	HOWARD CO	51201070109	INB0719_T1003	WILDCAT CREEK - UNNAMED TRIBUTARY	5A	E. COLI	2010	YEAR 3	2025	HIGH
UPPER WABASH	CLINTON CO	51201070201	INB0721_01	WILDCAT CREEK, MIDDLE FORK	5A	E. COLI	2010	YEAR 3	2025	HIGH
UPPER WABASH	CLINTON CO	51201070201	INB0721_T1012	WILDCAT CREEK, MIDDLE FORK - UNNAMED TRIBUTARY	5A	E. COLI	2010	YEAR 3	2025	HIGH
UPPER WABASH	CLINTON CO	51201070201	INB0721_T1013	WHITEMAN DITCH	5A	E. COLI	2010	YEAR 3	2025	HIGH
UPPER WABASH	CARROLL CO	51201070201	INB0721_T1014	HARNESS DITCH	5A	E. COLI	2010	YEAR 3	2025	HIGH
UPPER WABASH	CARROLL CO	51201070202	INB0722_01	WILDCAT CREEK, MIDDLE FORK	5A	E. COLI	2010	YEAR 3	2025	HIGH
UPPER WABASH	CLINTON CO	51201070202	INB0722_01A	UNNAMED STREAM (CLINTON-CARROLL COUNTY LINE)	5A	E. COLI	2010	YEAR 3	2025	HIGH
UPPER WABASH	CARROLL CO	51201070202	INB0722_T1010	WILDCAT CREEK, MIDDLE FORK - UNNAMED TRIBUTARY	5A	E. COLI	2010	YEAR 3	2025	HIGH
UPPER WABASH	CARROLL CO	51201070202	INB0722_T1011	WILDCAT CREEK, MIDDLE FORK - UNNAMED TRIBUTARY	5A	E. COLI	2010	YEAR 3	2025	HIGH
UPPER WABASH	CARROLL CO	51201070202	INB0722_T1012	WILDCAT CREEK, MIDDLE FORK - UNNAMED TRIBUTARY	5A	E. COLI	2010	YEAR 3	2025	HIGH

BASIN	COUNTY	HYDROLOGIC UNIT CODE	ASSESSMENT UNIT ID	ASSESSMENT UNIT NAME	2010 IRCAT	CAUSE OF IMPAIRMENT	CYCLE FIRST LISTED	SEQUENCE IN IDEM'S MONITORIING ROTATION	TARGET DATE FOR TMDL	PRIORITY RANKING
UPPER WABASH	CARROLL CO	51201070202	INB0722_T1013	MIDDLE FORK BRANCH - SCOFIELD DITCH	5A	DISSOLVED OXYGEN	2010	YEAR 3	2025	MEDIUM
UPPER WABASH	CARROLL CO	51201070202	INB0722_T1013	MIDDLE FORK BRANCH - SCOFIELD DITCH	5A	E. COLI	2010	YEAR 3	2025	HIGH
UPPER WABASH	CLINTON CO	51201070202	INB0722_T1014	ROBINSON BRANCH	5A	E. COLI	2010	YEAR 3	2025	HIGH
UPPER WABASH	CLINTON CO	51201070203	INB0723_01	CAMPBELLS RUN	5A	E. COLI	2010	YEAR 3	2025	HIGH
UPPER WABASH	CLINTON CO	51201070203	INB0723_02	CAMPBELLS RUN	5A	E. COLI	2010	YEAR 3	2025	HIGH
UPPER WABASH	HOWARD CO	5120107020030	INB0723_T1011	LITTLE WILDCAT CREEK (DOWNSTREAM OF VOGUS DITCH)	5A	E. COLI	1996	YEAR 3	2011	HIGH
UPPER WABASH	CLINTON CO	51201070203	INB0723_T1012	CRIPE RUN	5A	E. COLI	2010	YEAR 3	2025	HIGH
UPPER WABASH	CLINTON CO	51201070204	INB0724_01	WILDCAT CREEK, MIDDLE FORK	5A	E. COLI	2010	YEAR 3	2025	HIGH
UPPER WABASH	CLINTON CO	51201070204	INB0724_02A	WILDCAT CREEK, MIDDLE FORK - UNNAMED TRIBUTARY	5A	E. COLI	2010	YEAR 3	2025	HIGH
UPPER WABASH	CLINTON CO	51201070204	INB0724_02B	WILDCAT CREEK, MIDDLE FORK - UNNAMED TRIBUTARY	5A	E. COLI	2010	YEAR 3	2025	HIGH
UPPER WABASH	CARROLL CO	51201070204	INB0724_T1001	WILDCAT CREEK, MIDDLE FORK - UNNAMED TRIBUTARY	5A	E. COLI	2010	YEAR 3	2025	HIGH
UPPER WABASH	CLINTON CO	51201070204	INB0724_T1002	WILDCAT CREEK, MIDDLE FORK - UNNAMED TRIBUTARY	5A	E. COLI	2010	YEAR 3	2025	HIGH
UPPER WABASH	CARROLL CO	51201070204	INB0724_T1003	WILDCAT CREEK, MIDDLE FORK - UNNAMED TRIBUTARY	5A	E. COLI	2010	YEAR 3	2025	HIGH
UPPER WABASH	CLINTON CO	51201070205	INB0725_01	WILDCAT CREEK, MIDDLE FORK	5A	E. COLI	2010	YEAR 3	2025	HIGH
UPPER WABASH	TIPPECANOE CO	51201070205	INB0725_02	WILDCAT CREEK, MIDDLE FORK	5B	PCBS (FISH TISSUE)	2010	YEAR 3	2025	LOW
UPPER WABASH	TIPPECANOE CO	51201070205	INB0725_02	WILDCAT CREEK, MIDDLE FORK	5A	E. COLI	2010	YEAR 3	2025	HIGH
UPPER WABASH	TIPPECANOE CO	51201070205	INB0725_02A	WILDCAT CREEK, MIDDLE FORK - UNNAMED TRIBUTARY	5B	PCBS (FISH TISSUE)	2010	YEAR 3	2025	LOW
UPPER WABASH	TIPPECANOE CO	51201070205	INB0725_02A	WILDCAT CREEK, MIDDLE FORK - UNNAMED TRIBUTARY	5A	E. COLI	2010	YEAR 3	2025	HIGH

BASIN	COUNTY	HYDROLOGIC UNIT CODE	ASSESSMENT UNIT ID	ASSESSMENT UNIT NAME	2010 IRCAT	CAUSE OF IMPAIRMENT	CYCLE FIRST LISTED	SEQUENCE IN IDEM'S MONITORIING ROTATION	TARGET DATE FOR TMDL	PRIORITY RANKING
UPPER WABASH	CLINTON CO	51201070205	INB0725_T1012	WILDCAT CREEK - UNNAMED TRIBUTARY	5A	E. COLI	2010	YEAR 3	2025	HIGH
UPPER WABASH	CLINTON CO	51201070205	INB0725_T1013	DUNK CREEK	5A	E. COLI	2010	YEAR 3	2025	HIGH
UPPER WABASH	CLINTON CO	51201070205	INB0725_T1014	HOG RUN	5A	E. COLI	2010	YEAR 3	2025	HIGH
UPPER WABASH	TIPPECANOE CO	51201070205	INB0725_T1015	HOFFMAN DITCH	5A	E. COLI	2010	YEAR 3	2025	HIGH
UPPER WABASH	TIPTON CO	51201070302	INB0732_T1001	SHANTY CREEK	5A	IMPAIRED BIOTIC COMMUNITIES	2010	YEAR 3	2025	MEDIUM
UPPER WABASH	CLINTON CO	51201070303	INB0733_T1002	DAVIS DITCH	5A	IMPAIRED BIOTIC COMMUNITIES	2010	YEAR 3	2025	MEDIUM
UPPER WABASH	CLINTON CO	51201070304	INB0734_03	WILDCAT CREEK, SOUTH FORK	5A	DISSOLVED OXYGEN	2010	YEAR 3	2025	MEDIUM
UPPER WABASH	CLINTON CO	51201070304	INB0734_03	WILDCAT CREEK, SOUTH FORK	5B	PCBS (FISH TISSUE)	2010	YEAR 3	2025	LOW
UPPER WABASH	CLINTON CO	51201070304	INB0734_04	TALBERT DITCH	5A	DISSOLVED OXYGEN	2010	YEAR 3	2025	MEDIUM
UPPER WABASH	CLINTON CO	51201070307	INB0737_T1003	HEAVILON DITCH	5A	DISSOLVED OXYGEN	2010	YEAR 3	2025	MEDIUM
UPPER WABASH	CLINTON CO	51201070308	INB0738_01	WILDCAT CREEK, SOUTH FORK	5B	PCBS (FISH TISSUE)	2010	YEAR 3	2025	LOW
UPPER WABASH	CLINTON CO	51201070308	INB0738_02	WILDCAT CREEK, SOUTH FORK	5B	PCBS (FISH TISSUE)	2010	YEAR 3	2025	LOW
UPPER WABASH	CLINTON CO	51201070308	INB0738_03	WILDCAT CREEK, SOUTH FORK - UNNAMED TRIBUTARY	5B	PCBS (FISH TISSUE)	2010	YEAR 3	2025	LOW
UPPER WABASH	TIPPECANOE CO	51201070310	INB073A_01	WILDCAT CREEK, SOUTH FORK	5B	PCBS (FISH TISSUE)	2010	YEAR 3	2025	LOW
UPPER WABASH	TIPPECANOE CO	51201070311	INB073B_01	WILDCAT CREEK, SOUTH FORK	5B	PCBS (FISH TISSUE)	2010	YEAR 3	2025	LOW
UPPER WABASH	TIPPECANOE CO	51201070311	INB073B_02	WILDCAT CREEK, SOUTH FORK	5B	PCBS (FISH TISSUE)	2010	YEAR 3	2025	LOW
UPPER WABASH	CLINTON CO	5120107040010	INB0741_02	TALBERT DITCH	5A	IMPAIRED BIOTIC COMMUNITIES	2006	YEAR 3	2021	MEDIUM
UPPER WABASH	HOWARD CO	51201070401	INB0741_03	WILDCAT CREEK, LITTLE, EAST FORK	5B	PCBS (FISH TISSUE)	2010	YEAR 3	2025	LOW
UPPER WABASH	HOWARD CO	51201070401	INB0741_03	WILDCAT CREEK, LITTLE, EAST FORK	5A	E. COLI	2010	YEAR 3	2025	HIGH

BASIN	COUNTY	HYDROLOGIC UNIT CODE	ASSESSMENT UNIT ID	ASSESSMENT UNIT NAME	2010 IRCAT	CAUSE OF IMPAIRMENT	CYCLE FIRST LISTED	SEQUENCE IN IDEM'S MONITORIING ROTATION	TARGET DATE FOR TMDL	PRIORITY RANKING
UPPER WABASH	HOWARD CO	51201070401	INB0741_04	WILDCAT CREEK, LITTLE, WEST FORK	5B	PCBS (FISH TISSUE)	2010	YEAR 3	2025	LOW
UPPER WABASH	HOWARD CO	51201070401	INB0741_04	WILDCAT CREEK, LITTLE, WEST FORK	5A	E. COLI	2010	YEAR 3	2025	HIGH
UPPER WABASH	TIPTON CO	51201070401	INB0741_T1006	KELLY DITCH	5A	DISSOLVED OXYGEN	2010	YEAR 3	2025	MEDIUM
UPPER WABASH	TIPTON CO	51201070401	INB0741_T1006	KELLY DITCH	5A	NUTRIENTS	2010	YEAR 3	2025	MEDIUM
UPPER WABASH	TIPTON CO	51201070401	INB0741_T1006	KELLY DITCH	5B	PCBS (FISH TISSUE)	2010	YEAR 3	2025	LOW
UPPER WABASH	TIPTON CO	51201070401	INB0741_T1006	KELLY DITCH	5A	E. COLI	2010	YEAR 3	2025	HIGH
UPPER WABASH	HOWARD CO	51201070402	INB0742_04	WILDCAT CREEK, LITTLE	5A	E. COLI	2010	YEAR 3	2025	HIGH
UPPER WABASH	HOWARD CO	51201070402	INB0742_T1004	CLAW CREEK	5A	E. COLI	2010	YEAR 3	2025	HIGH
UPPER WABASH	HOWARD CO	51201070402	INB0742_T1005	REED DITCH	5A	E. COLI	2010	YEAR 3	2025	HIGH
UPPER WABASH	HOWARD CO	51201070402	INB0742_T1006	VOGUS DITCH	5A	E. COLI	2010	YEAR 3	2025	HIGH
UPPER WABASH	HOWARD CO	51201070403	INB0743_04	WILDCAT CREEK	5B	PCBS (FISH TISSUE)	2010	YEAR 3	2025	LOW
UPPER WABASH	HOWARD CO	51201070403	INB0743_04	WILDCAT CREEK	5B	TOTAL MERCURY (FISH TISSUE)	2010	YEAR 3	2025	LOW
UPPER WABASH	HOWARD CO	51201070403	INB0743_04	WILDCAT CREEK	5A	E. COLI	2010	YEAR 3	2025	HIGH
UPPER WABASH	HOWARD CO	51201070403	INB0743_T1006	SHAMBAUGH RUN	5A	E. COLI	2010	YEAR 3	2025	HIGH
UPPER WABASH	HOWARD CO	51201070403	INB0743_T1007	KITTY RUN	5A	E. COLI	2010	YEAR 3	2025	HIGH
UPPER WABASH	HOWARD CO	51201070403	INB0743_T1008	EDWARDS DITCH	5A	E. COLI	2010	YEAR 3	2025	HIGH
UPPER WABASH	HOWARD CO	51201070403	INB0743_T1009	SPRING RUN	5A	E. COLI	2010	YEAR 3	2025	HIGH
UPPER WABASH	HOWARD CO	51201070403	INB0743_T1010	HALIHAN DITCH	5A	E. COLI	2010	YEAR 3	2025	HIGH
UPPER WABASH	HOWARD CO	51201070404	INB0744_01	HONEY CREEK	5A	E. COLI	2010	YEAR 3	2025	HIGH

BASIN	COUNTY	HYDROLOGIC UNIT CODE	ASSESSMENT UNIT ID	ASSESSMENT UNIT NAME	2010 IRCAT	CAUSE OF IMPAIRMENT	CYCLE FIRST LISTED	SEQUENCE IN IDEM'S MONITORIING ROTATION	TARGET DATE FOR TMDL	PRIORITY RANKING
UPPER WABASH	HOWARD CO	51201070404	INB0744_02	HONEY CREEK, WEST	5A	E. COLI	2010	YEAR 3	2025	HIGH
UPPER WABASH	TIPTON CO	51201070404	INB0744_T1001	HONEY CREEK - UNNAMED TRIBUTARY	5A	E. COLI	2010	YEAR 3	2025	HIGH
UPPER WABASH	HOWARD CO	51201070404	INB0744_T1002	WALNUT FORK	5A	E. COLI	2010	YEAR 3	2025	HIGH
UPPER WABASH	HOWARD CO	51201070405	INB0745_04	WILDCAT CREEK	5A	IMPAIRED BIOTIC COMMUNITIES	2010	YEAR 3	2025	MEDIUM
UPPER WABASH	HOWARD CO	51201070405	INB0745_04	WILDCAT CREEK	5B	TOTAL MERCURY (FISH TISSUE)	2010	YEAR 3	2025	LOW
UPPER WABASH	HOWARD CO	51201070405	INB0745_04	WILDCAT CREEK	5B	PCBS (FISH TISSUE)	2010	YEAR 3	2025	LOW
UPPER WABASH	HOWARD CO	51201070405	INB0745_04	WILDCAT CREEK	5A	E. COLI	2010	YEAR 3	2025	HIGH
UPPER WABASH	HOWARD CO	51201070405	INB0745_T1008	WILDCAT CREEK - UNNAMED TRIBUTARY	5A	IMPAIRED BIOTIC COMMUNITIES	2010	YEAR 3	2025	MEDIUM
UPPER WABASH	HOWARD CO	51201070405	INB0745_T1008	WILDCAT CREEK - UNNAMED TRIBUTARY	5A	E. COLI	2010	YEAR 3	2025	HIGH
UPPER WABASH	HOWARD CO	51201070405	INB0745_T1009	WILDCAT CREEK - UNNAMED TRIBUTARY	5A	E. COLI	2010	YEAR 3	2025	HIGH
UPPER WABASH	HOWARD CO	51201070405	INB0745_T1010	DEARINGER DITCH-KIDDLE DITCH	5A	E. COLI	2010	YEAR 3	2025	HIGH
UPPER WABASH	HOWARD CO	51201070405	INB0745_T1011	WILDCAT CREEK - UNNAMED TRIBUTARY	5A	E. COLI	2010	YEAR 3	2025	HIGH
UPPER WABASH	HOWARD CO	51201070405	INB0745_T1012	WILDCAT CREEK - UNNAMED TRIBUTARY	5A	E. COLI	2010	YEAR 3	2025	HIGH
UPPER WABASH	HOWARD CO	51201070405	INB0745_T1013	WILDCAT CREEK - UNNAMED TRIBUTARY	5A	E. COLI	2010	YEAR 3	2025	HIGH
UPPER WABASH	HOWARD CO	51201070405	INB0745_T1014	WILDCAT CREEK - UNNAMED TRIBUTARY	5A	E. COLI	2010	YEAR 3	2025	HIGH
UPPER WABASH	HOWARD CO	51201070406	INB0746_03	WILDCAT CREEK	5B	PCBS (FISH TISSUE)	2010	YEAR 3	2025	LOW
UPPER WABASH	HOWARD CO	51201070406	INB0746_03	WILDCAT CREEK	5A	E. COLI	2010	YEAR 3	2025	HIGH
UPPER WABASH	CARROLL CO	51201070406	INB0746_03A	WILDCAT CREEK - UNNAMED TRIBUTARY	5A	E. COLI	2010	YEAR 3	2025	HIGH
UPPER WABASH	CARROLL CO	51201070406	INB0746_03B	WILDCAT CREEK - UNNAMED TRIBUTARY	5A	E. COLI	2010	YEAR 3	2025	HIGH

BASIN	COUNTY	HYDROLOGIC UNIT CODE	ASSESSMENT UNIT ID	ASSESSMENT UNIT NAME	2010 IRCAT	CAUSE OF IMPAIRMENT	CYCLE FIRST LISTED	SEQUENCE IN IDEM'S MONITORIING ROTATION	TARGET DATE FOR TMDL	PRIORITY RANKING
UPPER WABASH	CARROLL CO	51201070406	INB0746_03C	WILDCAT CREEK - UNNAMED TRIBUTARY	5A	E. COLI	2010	YEAR 3	2025	HIGH
UPPER WABASH	CARROLL CO	51201070406	INB0746_03D	WILDCAT CREEK - UNNAMED TRIBUTARY	5A	E. COLI	2010	YEAR 3	2025	HIGH
UPPER WABASH	HOWARD CO	51201070406	INB0746_T1005	PETES RUN	5A	E. COLI	2010	YEAR 3	2025	HIGH
UPPER WABASH	HOWARD CO	51201070406	INB0746_T1006	WILDCAT CREEK - UNNAMED TRIBUTARY	5A	E. COLI	2010	YEAR 3	2025	HIGH
UPPER WABASH	CARROLL CO	51201070406	INB0746_T1007	WILDCAT CREEK - UNNAMED TRIBUTARY	5A	E. COLI	2010	YEAR 3	2025	HIGH
UPPER WABASH	CARROLL CO	51201070406	INB0746_T1008	WILDCAT CREEK - UNNAMED TRIBUTARIES (BURLINGTON, IN)	5A	E. COLI	2010	YEAR 3	2025	HIGH
UPPER WABASH	CARROLL CO	51201070407	INB0747_01	WILDCAT CREEK	5B	PCBS (FISH TISSUE)	2010	YEAR 3	2025	LOW
UPPER WABASH	CARROLL CO	51201070407	INB0747_01	WILDCAT CREEK	5A	E. COLI	2010	YEAR 3	2025	HIGH
UPPER WABASH	CARROLL CO	51201070407	INB0747_T1004	HURRICANE CREEK	5A	E. COLI	2010	YEAR 3	2025	HIGH
UPPER WABASH	CARROLL CO	51201070407	INB0747_T1005	WILDCAT CREEK - UNNAMED TRIBUTARY	5B	PCBS (FISH TISSUE)	2010	YEAR 3	2025	LOW
UPPER WABASH	CARROLL CO	51201070407	INB0747_T1005	WILDCAT CREEK - UNNAMED TRIBUTARY	5A	E. COLI	2010	YEAR 3	2025	HIGH
UPPER WABASH	CARROLL CO	51201070408	INB0748_01	WILDCAT CREEK	5B	PCBS (FISH TISSUE)	2010	YEAR 3	2025	LOW
UPPER WABASH	CARROLL CO	51201070408	INB0748_01	WILDCAT CREEK	5A	E. COLI	2010	YEAR 3	2025	HIGH
UPPER WABASH	CARROLL CO	51201070408	INB0748_01A	WILDCAT CREEK - UNNAMED TRIBUTARY	5A	E. COLI	2010	YEAR 3	2025	HIGH
UPPER WABASH	CARROLL CO	51201070408	INB0748_T1001	WILDCAT CREEK - UNNAMED TRIBUTARY	5A	E. COLI	2010	YEAR 3	2025	HIGH
UPPER WABASH	CARROLL CO	51201070408	INB0748_T1002	WILDCAT CREEK - UNNAMED TRIBUTARY	5A	E. COLI	2010	YEAR 3	2025	HIGH
UPPER WABASH	CARROLL CO	51201070408	INB0748_T1003	WILDCAT CREEK - UNNAMED TRIBUTARY	5A	E. COLI	2010	YEAR 3	2025	HIGH
UPPER WABASH	CARROLL CO	51201070408	INB0748_T1004	WILDCAT CREEK - UNNAMED TRIBUTARY	5A	E. COLI	2010	YEAR 3	2025	HIGH
UPPER WABASH	TIPPECANOE CO	51201070409	INB0749_01	WILDCAT CREEK	5B	PCBS (FISH TISSUE)	2010	YEAR 3	2025	LOW

BASIN	COUNTY	HYDROLOGIC UNIT CODE	ASSESSMENT UNIT ID	ASSESSMENT UNIT NAME	2010 IRCAT	CAUSE OF IMPAIRMENT	CYCLE FIRST LISTED	SEQUENCE IN IDEM'S MONITORIING ROTATION	TARGET DATE FOR TMDL	PRIORITY RANKING
UPPER WABASH	TIPPECANOE CO	51201070409	INB0749_01	WILDCAT CREEK	5A	E. COLI	2010	YEAR 3	2025	HIGH
UPPER WABASH	TIPPECANOE CO	51201070409	INB0749_02	WILDCAT CREEK	5A	FREE CYANIDE	2010	YEAR 3	2025	MEDIUM
UPPER WABASH	TIPPECANOE CO	51201070409	INB0749_02	WILDCAT CREEK	5B	PCBS (FISH TISSUE)	2010	YEAR 3	2025	LOW
UPPER WABASH	TIPPECANOE CO	51201070409	INB0749_02	WILDCAT CREEK	5A	E. COLI	2010	YEAR 3	2025	HIGH
UPPER WABASH	TIPPECANOE CO	51201070409	INB0749_03	WILDCAT CREEK	5B	PCBS (FISH TISSUE)	2010	YEAR 3	2025	LOW
UPPER WABASH	TIPPECANOE CO	51201070409	INB0749_03	WILDCAT CREEK	5A	E. COLI	2010	YEAR 3	2025	HIGH
UPPER WABASH	CARROLL CO	51201070409	INB0749_T1003	WILDCAT CREEK - UNNAMED TRIBUTARY	5A	E. COLI	2010	YEAR 3	2025	HIGH
UPPER WABASH	TIPPECANOE CO	51201070409	INB0749_T1004	WILDCAT CREEK - UNNAMED TRIBUTARY	5A	E. COLI	2010	YEAR 3	2025	HIGH
UPPER WABASH	TIPPECANOE CO	51201070409	INB0749_T1005	WILDCAT CREEK - UNNAMED TRIBUTARY	5A	E. COLI	2010	YEAR 3	2025	HIGH
UPPER WABASH	TIPPECANOE CO	51201070409	INB0749_T1006	DRY RUN	5A	E. COLI	2010	YEAR 3	2025	HIGH
UPPER WABASH	HOWARD CO	5120107010090	INB07P1003_00	KOKOMO RESERVOIR 2	5A	ALGAE	1998	YEAR 3	2013	MEDIUM
UPPER WABASH	HOWARD CO	5120107010090	INB07P1003_00	KOKOMO RESERVOIR 2	5A	TASTE AND ODOR	1998	YEAR 3	2013	MEDIUM
UPPER WABASH	HOWARD CO	5120107010090	INB07P1003_00	KOKOMO RESERVOIR 2	5A	E. COLI	1998	YEAR 3	2013	HIGH
LOWER WABASH	TIPPECANOE CO	5120108010030	INB0813_01	BURNETTE CREEK (UPSTREAM OF BATTLE GROUND, IN)	5A	E. COLI	2008	YEAR 4	2023	HIGH
LOWER WABASH	TIPPECANOE CO	5120108010030	INB0813_02	BURNETTE CREEK (DOWNSTREAM OF BATTLE GROUND, IN)	5A	IMPAIRED BIOTIC COMMUNITIES	2006	YEAR 4	2021	MEDIUM
LOWER WABASH	TIPPECANOE CO	5120108010030	INB0813_02	BURNETTE CREEK (DOWNSTREAM OF BATTLE GROUND, IN)	5A	E. COLI	2006	YEAR 4	2021	HIGH
LOWER WABASH	TIPPECANOE CO	5120108010030	INB0813_M1001	WABASH RIVER	5B	PCBS (FISH TISSUE)	1998	YEAR 4	2013	LOW
LOWER WABASH	TIPPECANOE CO	5120108010030	INB0813_M1001	WABASH RIVER	5B	TOTAL MERCURY (FISH TISSUE)	2010	YEAR 4	2025	LOW

BASIN	COUNTY	HYDROLOGIC UNIT CODE	ASSESSMENT UNIT ID	ASSESSMENT UNIT NAME	2010 IRCAT	CAUSE OF IMPAIRMENT	CYCLE FIRST LISTED	SEQUENCE IN IDEM'S MONITORIING ROTATION	TARGET DATE FOR TMDL	PRIORITY RANKING
LOWER WABASH	TIPPECANOE CO	5120108010040	INB0814_M1002	WABASH RIVER	5B	PCBS (FISH TISSUE)	1998	YEAR 4	2013	LOW
LOWER WABASH	TIPPECANOE CO	5120108010040	INB0814_M1002	WABASH RIVER	5B	TOTAL MERCURY (FISH TISSUE)	2010	YEAR 4	2025	LOW
LOWER WABASH	TIPPECANOE CO	5120108010040	INB0814_T1003	WASH RIVER - UNNAMED TRIBUTARY	5A	IMPAIRED BIOTIC COMMUNITIES	2006	YEAR 4	2021	MEDIUM
LOWER WABASH	TIPPECANOE CO	5120108010040	INB0814_T1003	WASH RIVER - UNNAMED TRIBUTARY	5A	E. COLI	2006	YEAR 4	2021	HIGH
LOWER WABASH	TIPPECANOE CO	5120108020060	INB0826_T1045	WEA CREEK	5B	PCBS (FISH TISSUE)	1998	YEAR 4	2013	LOW
LOWER WABASH	TIPPECANOE CO	5120108020070	INB0827_T1013	ELLIOT DITCH	5A	IMPAIRED BIOTIC COMMUNITIES	1998	YEAR 4	2013	MEDIUM
LOWER WABASH	TIPPECANOE CO	5120108020070	INB0827_T1013	ELLIOT DITCH	5B	PCBS (FISH TISSUE)	1998	YEAR 4	2013	LOW
LOWER WABASH	TIPPECANOE CO	5120108020090	INB0829_00	WEA CREEK TRIBUTARIES	5B	PCBS (FISH TISSUE)	2006	YEAR 4	2021	LOW
LOWER WABASH	TIPPECANOE CO	5120108020090	INB0829_00	WEA CREEK TRIBUTARIES	5B	TOTAL MERCURY (FISH TISSUE)	2010	YEAR 4	2025	LOW
LOWER WABASH	TIPPECANOE CO	5120108020090	INB0829_T1039	WEA CREEK - ELLIOT DT TO MOUTH	5B	PCBS (FISH TISSUE)	1998	YEAR 4	2013	LOW
LOWER WABASH	TIPPECANOE CO	5120108020090	INB0829_T1039	WEA CREEK - ELLIOT DT TO MOUTH	5A	E. COLI	1998	YEAR 4	2013	HIGH
LOWER WABASH	TIPPECANOE CO	5120108020090	INB0829_T1039	WEA CREEK - ELLIOT DT TO MOUTH	5B	TOTAL MERCURY (FISH TISSUE)	2010	YEAR 4	2025	LOW
LOWER WABASH	TIPPECANOE CO	5120108030010	INB0831_M1003	WABASH RIVER D/S OF WEA CREEK	5B	PCBS (FISH TISSUE)	1998	YEAR 4	2013	LOW
LOWER WABASH	TIPPECANOE CO	5120108030010	INB0831_M1003	WABASH RIVER D/S OF WEA CREEK	5B	TOTAL MERCURY (FISH TISSUE)	2010	YEAR 4	2025	LOW
LOWER WABASH	TIPPECANOE CO	5120108030030	INB0833_M1004	WABASH RIVER - GRANVILLE BRDG TO FLINT CREEK	5B	PCBS (FISH TISSUE)	1998	YEAR 4	2013	LOW
LOWER WABASH	TIPPECANOE CO	5120108030030	INB0833_M1004	WABASH RIVER - GRANVILLE BRDG TO FLINT CREEK	5B	TOTAL MERCURY (FISH TISSUE)	2010	YEAR 4	2025	LOW
LOWER WABASH	TIPPECANOE CO	5120108030040	INB0834_00	FLINT CREEK - FLINT RUN	5A	DISSOLVED OXYGEN	2002	YEAR 4	2017	MEDIUM
LOWER WABASH	TIPPECANOE CO	5120108030040	INB0834_00	FLINT CREEK - FLINT RUN	5A	NUTRIENTS	2002	YEAR 4	2017	MEDIUM
LOWER WABASH	TIPPECANOE CO	5120108030040	INB0834_01	FLINT CREEK	5A	DISSOLVED OXYGEN	2006	YEAR 4	2021	MEDIUM

BASIN	COUNTY	HYDROLOGIC UNIT CODE	ASSESSMENT UNIT ID	ASSESSMENT UNIT NAME	2010 IRCAT	CAUSE OF IMPAIRMENT	CYCLE FIRST LISTED	SEQUENCE IN IDEM'S MONITORIING ROTATION	TARGET DATE FOR TMDL	PRIORITY RANKING
LOWER WABASH	FOUNTAIN CO	5120108030050	INB0835_M1005	WABASH RIVER - COUNTY LINE TO LITTLE PINE CREEK	5B	PCBS (FISH TISSUE)	1998	YEAR 4	2013	LOW
LOWER WABASH	FOUNTAIN CO	5120108030050	INB0835_M1005	WABASH RIVER - COUNTY LINE TO LITTLE PINE CREEK	5B	TOTAL MERCURY (FISH TISSUE)	2010	YEAR 4	2025	LOW
LOWER WABASH	WARREN CO	5120108030090	INB0839_M1006	WABASH RIVER	5B	PCBS (FISH TISSUE)	2002	YEAR 4	2017	LOW
LOWER WABASH	WARREN CO	5120108030090	INB0839_M1006	WABASH RIVER	5B	TOTAL MERCURY (FISH TISSUE)	2010	YEAR 4	2025	LOW
LOWER WABASH	FOUNTAIN CO	5120108030110	INB083B_M1007	WABASH RIVER - BELOW INDEPENDENCE	5B	PCBS (FISH TISSUE)	2006	YEAR 4	2021	LOW
LOWER WABASH	FOUNTAIN CO	5120108030110	INB083B_M1007	WABASH RIVER - BELOW INDEPENDENCE	5B	TOTAL MERCURY (FISH TISSUE)	2010	YEAR 4	2025	LOW
LOWER WABASH	WHITE CO	5120108040010	INB0841_01	BIG PINE CREEK (HEADWATER)	5A	DISSOLVED OXYGEN	2002	YEAR 4	2017	MEDIUM
LOWER WABASH	WHITE CO	5120108040010	INB0841_01	BIG PINE CREEK (HEADWATER)	5A	ALGAE	2002	YEAR 4	2017	MEDIUM
LOWER WABASH	WHITE CO	5120108040010	INB0841_01	BIG PINE CREEK (HEADWATER)	5A	IMPAIRED BIOTIC COMMUNITIES	2002	YEAR 4	2017	MEDIUM
LOWER WABASH	WHITE CO	5120108040010	INB0841_T1001	BIG PINE CREEK - UNNAMED HEADWATER TRIBUTARY	5A	DISSOLVED OXYGEN	2002	YEAR 4	2017	MEDIUM
LOWER WABASH	WHITE CO	5120108040010	INB0841_T1001	BIG PINE CREEK - UNNAMED HEADWATER TRIBUTARY	5A	ALGAE	2002	YEAR 4	2017	MEDIUM
LOWER WABASH	WHITE CO	5120108040010	INB0841_T1002	VANATTA-O'CONNER DITCHES	5A	DISSOLVED OXYGEN	2002	YEAR 4	2017	MEDIUM
LOWER WABASH	WHITE CO	5120108040010	INB0841_T1002	VANATTA-O'CONNER DITCHES	5A	ALGAE	2002	YEAR 4	2017	MEDIUM
LOWER WABASH	WHITE CO	5120108040010	INB0841_T1002	VANATTA-O'CONNER DITCHES	5A	IMPAIRED BIOTIC COMMUNITIES	2002	YEAR 4	2017	MEDIUM
LOWER WABASH	WHITE CO	5120108040010	INB0841_T1003	ROUDEBUSH DITCH	5A	DISSOLVED OXYGEN	2002	YEAR 4	2017	MEDIUM
LOWER WABASH	WHITE CO	5120108040010	INB0841_T1003	ROUDEBUSH DITCH	5A	ALGAE	2002	YEAR 4	2017	MEDIUM
LOWER WABASH	BENTON CO	5120108040020	INB0842_01	BIG PINE CREEK	5A	IMPAIRED BIOTIC COMMUNITIES	2006	YEAR 4	2021	MEDIUM
LOWER WABASH	BENTON CO	5120108040020	INB0842_T1002A	MILLER DITCH (WHITE CO)	5A	IMPAIRED BIOTIC COMMUNITIES	2006	YEAR 4	2021	MEDIUM
LOWER WABASH	BENTON CO	5120108040040	INB0844_T1002	OWENS DITCH	5A	IMPAIRED BIOTIC COMMUNITIES	2006	YEAR 4	2021	MEDIUM

BASIN	COUNTY	HYDROLOGIC UNIT CODE	ASSESSMENT UNIT ID	ASSESSMENT UNIT NAME	2010 IRCAT	CAUSE OF IMPAIRMENT	CYCLE FIRST LISTED	SEQUENCE IN IDEM'S MONITORIING ROTATION	TARGET DATE FOR TMDL	PRIORITY RANKING
LOWER WABASH	BENTON CO	5120108040060	INB0846_01	LITTLE PINE CREEK	5A	E. COLI	2006	YEAR 4	2021	HIGH
LOWER WABASH	BENTON CO	5120108040060	INB0846_T1001	LITTLE PINE CREEK - UNNAMED TRIBUTARY	5A	E. COLI	2006	YEAR 4	2021	HIGH
LOWER WABASH	BENTON CO	5120108040070	INB0847_T1001	BRUMM DITCH	5A	IMPAIRED BIOTIC COMMUNITIES	2006	YEAR 4	2021	MEDIUM
LOWER WABASH	BENTON CO	5120108040080	INB0848_T1001	DARBY DITCH	5A	IMPAIRED BIOTIC COMMUNITIES	2006	YEAR 4	2021	MEDIUM
LOWER WABASH	WARREN CO	5120108040110	INB084B_T1046	BIG PINE CREEK - BROWN DT TO PINE VILLAGE	5A	E. COLI	1998	YEAR 4	2013	HIGH
LOWER WABASH	WARREN CO	5120108050040	INB0854_00	MUD PINE CREEK-BRISCO	5B	PCBS (FISH TISSUE)	2006	YEAR 4	2021	LOW
LOWER WABASH	WARREN CO	5120108050040	INB0854_T1053	MUD PINE CREEK	5B	PCBS (FISH TISSUE)	2006	YEAR 4	2021	LOW
LOWER WABASH	WARREN CO	5120108060010	INB0861_T1011	BIG PINE CREEK	5B	PCBS (FISH TISSUE)	1998	YEAR 4	2013	LOW
LOWER WABASH	WARREN CO	5120108060010	INB0861_T1011	BIG PINE CREEK	5A	E. COLI	1998	YEAR 4	2013	HIGH
LOWER WABASH	WARREN CO	5120108060030	INB0863_T1012	BIG PINE CREEK EXC	5B	PCBS (FISH TISSUE)	1998	YEAR 4	2013	LOW
LOWER WABASH	FOUNTAIN CO	5120108070010	INB0871_M1014	WABASH RIVER - ATTICA	5B	PCBS (FISH TISSUE)	1998	YEAR 4	2013	LOW
LOWER WABASH	FOUNTAIN CO	5120108070010	INB0871_M1014	WABASH RIVER - ATTICA	5B	TOTAL MERCURY (FISH TISSUE)	2010	YEAR 4	2025	LOW
LOWER WABASH	FOUNTAIN CO	5120108070030	INB0873_00	SHAWNEE CREEK-KELL DT/LITTLE SHAWNEE CREEK	5A	E. COLI	2002	YEAR 4	2017	HIGH
LOWER WABASH	FOUNTAIN CO	5120108080010	INB0881_M1015	WABASH RIVER	5B	PCBS (FISH TISSUE)	1998	YEAR 4	2013	LOW
LOWER WABASH	FOUNTAIN CO	5120108080010	INB0881_M1015	WABASH RIVER	5B	TOTAL MERCURY (FISH TISSUE)	2010	YEAR 4	2025	LOW
LOWER WABASH	FOUNTAIN CO	5120108080020	INB0882_M1016	WABASH RIVER	5B	PCBS (FISH TISSUE)	2002	YEAR 4	2017	LOW
LOWER WABASH	FOUNTAIN CO	5120108080020	INB0882_M1016	WABASH RIVER	5B	TOTAL MERCURY (FISH TISSUE)	2010	YEAR 4	2025	LOW
LOWER WABASH	FOUNTAIN CO	5120108080040	INB0884_M1017	WABASH RIVER	5B	PCBS (FISH TISSUE)	1998	YEAR 4	2013	LOW
LOWER WABASH	FOUNTAIN CO	5120108080040	INB0884_M1017	WABASH RIVER	5B	TOTAL MERCURY (FISH TISSUE)	2010	YEAR 4	2025	LOW

BASIN	COUNTY	HYDROLOGIC UNIT CODE	ASSESSMENT UNIT ID	ASSESSMENT UNIT NAME	2010 IRCAT	CAUSE OF IMPAIRMENT	CYCLE FIRST LISTED	SEQUENCE IN IDEM'S MONITORIING ROTATION	TARGET DATE FOR TMDL	PRIORITY RANKING
LOWER WABASH	FOUNTAIN CO	5120108080060	INB0886_M1018	WABASH RIVER	5B	PCBS (FISH TISSUE)	1998	YEAR 4	2013	LOW
LOWER WABASH	FOUNTAIN CO	5120108080060	INB0886_M1018	WABASH RIVER	5B	TOTAL MERCURY (FISH TISSUE)	2010	YEAR 4	2025	LOW
LOWER WABASH	FOUNTAIN CO	5120108090010	INB0891_M1019	WABASH RIVER	5B	PCBS (FISH TISSUE)	1998	YEAR 4	2013	LOW
LOWER WABASH	FOUNTAIN CO	5120108090010	INB0891_M1019	WABASH RIVER	5B	TOTAL MERCURY (FISH TISSUE)	2010	YEAR 4	2025	LOW
LOWER WABASH	FOUNTAIN CO	5120108090040	INB0894_M1020	WABASH RIVER	5B	PCBS (FISH TISSUE)	1998	YEAR 4	2013	LOW
LOWER WABASH	FOUNTAIN CO	5120108090040	INB0894_M1020	WABASH RIVER	5B	TOTAL MERCURY (FISH TISSUE)	2010	YEAR 4	2025	LOW
LOWER WABASH	FOUNTAIN CO	5120108100040	INB08A4_00	COAL CREEK-STONE BLUFF	5A	E. COLI	2002	YEAR 4	2017	HIGH
LOWER WABASH	FOUNTAIN CO	5120108100050	INB08A5_00	COAL CREEK-DRY RUN	5A	E. COLI	2002	YEAR 4	2017	HIGH
LOWER WABASH	FOUNTAIN CO	5120108110010	INB08B1_00	COAL CREEK-COPPER CHAPEL	5A	E. COLI	2002	YEAR 4	2017	HIGH
LOWER WABASH	FOUNTAIN CO	5120108110030	INB08B3_01	PRAIRIE CREEK (HEADWATER)	5A	E. COLI	2006	YEAR 4	2021	HIGH
LOWER WABASH	PARKE CO	5120108120020	INB08C2_T1010	JIM BRANCH	5A	DISSOLVED OXYGEN	2006	YEAR 4	2021	MEDIUM
LOWER WABASH	PARKE CO	5120108120020	INB08C2_T1010	JIM BRANCH	5A	E. COLI	2006	YEAR 4	2021	HIGH
LOWER WABASH	VERMILLION CO	5120108140010	INB08E1_M1050A	WABASH RIVER	5B	PCBS (FISH TISSUE)	1998	YEAR 4	2013	LOW
LOWER WABASH	VERMILLION CO	5120108140010	INB08E1_M1050A	WABASH RIVER	5B	TOTAL MERCURY (FISH TISSUE)	2010	YEAR 4	2025	LOW
LOWER WABASH	VERMILLION CO	5120108140060	INB08E6_M1022	WABASH RIVER - MILL CR TO BELOW LTL VERMILLION R	5B	PCBS (FISH TISSUE)	2002	YEAR 4	2017	LOW
LOWER WABASH	VERMILLION CO	5120108140060	INB08E6_M1022	WABASH RIVER - MILL CR TO BELOW LTL VERMILLION R	5B	TOTAL MERCURY (FISH TISSUE)	2010	YEAR 4	2025	LOW
LOWER WABASH	PARKE CO	5120108140060	INB08E6_M1051	WABASH RIVER - LTL VERMILLION R TO SUGAR CR	5B	PCBS (FISH TISSUE)	1998	YEAR 4	2013	LOW
LOWER WABASH	PARKE CO	5120108140060	INB08E6_M1051	WABASH RIVER - LTL VERMILLION R TO SUGAR CR	5B	TOTAL MERCURY (FISH TISSUE)	2010	YEAR 4	2025	LOW
LOWER WABASH	PARKE CO	5120108150010	INB08F1_M1023	WABASH RIVER - SUGAR CR TO LTL RACCOON CR (VERMILLION)	5B	PCBS (FISH TISSUE)	1998	YEAR 4	2013	LOW

BASIN	COUNTY	HYDROLOGIC UNIT CODE	ASSESSMENT UNIT ID	ASSESSMENT UNIT NAME	2010 IRCAT	CAUSE OF IMPAIRMENT	CYCLE FIRST LISTED	SEQUENCE IN IDEM'S MONITORIING ROTATION	TARGET DATE FOR TMDL	PRIORITY RANKING
LOWER WABASH	PARKE CO	5120108150010	INB08F1_M1023	WABASH RIVER - SUGAR CR TO LTL RACCOON CR (VERMILLION)	5B	TOTAL MERCURY (FISH TISSUE)	2010	YEAR 4	2025	LOW
LOWER WABASH	PARKE CO	5120108150020	INB08F2_M1024	WABASH RIVER	5B	PCBS (FISH TISSUE)	1998	YEAR 4	2013	LOW
LOWER WABASH	PARKE CO	5120108150020	INB08F2_M1024	WABASH RIVER	5B	TOTAL MERCURY (FISH TISSUE)	2010	YEAR 4	2025	LOW
LOWER WABASH	BOONE CO	5120108160010	INB08G1_01	BIG RACCOON CREEK (UPSTREAM OF WELLS DITCH)	5A	IMPAIRED BIOTIC COMMUNITIES	2004	YEAR 4	2019	MEDIUM
LOWER WABASH	BOONE CO	5120108160010	INB08G1_01	BIG RACCOON CREEK (UPSTREAM OF WELLS DITCH)	5A	E. COLI	2008	YEAR 4	2023	HIGH
LOWER WABASH	BOONE CO	5120108160010	INB08G1_T1002	WELLS DITCH	5A	IMPAIRED BIOTIC COMMUNITIES	2006	YEAR 4	2021	MEDIUM
LOWER WABASH	MONTGOMERY CO	5120108160020	INB08G2_T1035	BIG RACCOON CREEK-NEW ROSS	5A	E. COLI	1998	YEAR 4	2013	HIGH
LOWER WABASH	MONTGOMERY CO	5120108160050	INB08G5_01	CORNSTALK CREEK (UPSTREAM OF CR 500 E)	5A	IMPAIRED BIOTIC COMMUNITIES	1998	YEAR 4	2013	MEDIUM
LOWER WABASH	PUTNAM CO	5120108160060	INB08G6_01	BIG RACCOON CREEK	5A	E. COLI	1998	YEAR 4	2013	HIGH
LOWER WABASH	MONTGOMERY CO	5120108160060	INB08G6_T1002	BIG RACCOON CREEK - UNNAMED TRIBUTARY	5A	IMPAIRED BIOTIC COMMUNITIES	2006	YEAR 4	2021	MEDIUM
LOWER WABASH	PUTNAM CO	5120108160070	INB08G7_T1040	BIG RACCOON CREEK	5A	IMPAIRED BIOTIC COMMUNITIES	1998	YEAR 4	2013	MEDIUM
LOWER WABASH	PUTNAM CO	5120108160080	INB08G8_T1041	NORTH RAMP CREEK	5A	IMPAIRED BIOTIC COMMUNITIES	1998	YEAR 4	2013	MEDIUM
LOWER WABASH	PUTNAM CO	5120108160090	INB08G9_T1042	SOUTH RAMP CREEK	5A	IMPAIRED BIOTIC COMMUNITIES	2002	YEAR 4	2017	MEDIUM
LOWER WABASH	PARKE CO	5120108180020	INB08J2_00	LITTLE RACCOON CREEK-MOORE LAKE/GUION	5A	PH	2002	YEAR 4	2017	MEDIUM
LOWER WABASH	PARKE CO	5120108180030	INB08J3_02	RACCOON CREEK, SOUTH FORK (DOWNSTREAM OF LITTLE RACCOON LAKE)	5A	IMPAIRED BIOTIC COMMUNITIES	2006	YEAR 4	2021	MEDIUM
LOWER WABASH	PARKE CO	5120108180030	INB08J3_02	RACCOON CREEK, SOUTH FORK (DOWNSTREAM OF LITTLE RACCOON LAKE)	5A	E. COLI	2006	YEAR 4	2021	HIGH
LOWER WABASH	PARKE CO	5120108180030	INB08J3_T1004	RACCOON CREEK, SOUTH FORK - UNNAMED TRIBUTARY	5A	E. COLI	2006	YEAR 4	2021	HIGH
LOWER WABASH	PARKE CO	5120108180030	INB08J3_T1005	RACCOON CREEK, SOUTH FORK - UNNAMED TRIBUTARY	5A	E. COLI	2006	YEAR 4	2021	HIGH

BASIN	COUNTY	HYDROLOGIC UNIT CODE	ASSESSMENT UNIT ID	ASSESSMENT UNIT NAME	2010 IRCAT	CAUSE OF IMPAIRMENT	CYCLE FIRST LISTED	SEQUENCE IN IDEM'S MONITORIING ROTATION	TARGET DATE FOR TMDL	PRIORITY RANKING
LOWER WABASH	PARKE CO	5120108190010	INB08K1_02	ROCK RUN	5A	E. COLI	2006	YEAR 4	2021	HIGH
LOWER WABASH	PARKE CO	5120108190020	INB08K2_00	BIG RACCOON CREEK TRIBUTARIES - MECCA	5B	PCBS (FISH TISSUE)	2006	YEAR 4	2021	LOW
LOWER WABASH	PARKE CO	5120108190020	INB08K2_00	BIG RACCOON CREEK TRIBUTARIES - MECCA	5B	TOTAL MERCURY (FISH TISSUE)	2010	YEAR 4	2025	LOW
LOWER WABASH	PARKE CO	5120108190020	INB08K2_T1029	BIG RACCOON CREEK - MECCA	5B	PCBS (FISH TISSUE)	1998	YEAR 4	2013	LOW
LOWER WABASH	PARKE CO	5120108190020	INB08K2_T1029	BIG RACCOON CREEK - MECCA	5B	TOTAL MERCURY (FISH TISSUE)	2010	YEAR 4	2025	LOW
LOWER WABASH	VERMILLION CO	5120108200010	INB08M1_M1031	WABASH RIVER	5B	PCBS (FISH TISSUE)	1998	YEAR 4	2013	LOW
LOWER WABASH	VERMILLION CO	5120108200010	INB08M1_M1031	WABASH RIVER	5B	TOTAL MERCURY (FISH TISSUE)	2010	YEAR 4	2025	LOW
LOWER WABASH	VERMILLION CO	5120108200020	INB08M2_T1004C	NORTON CREEK - UNNAMED TRIBUTARY	5A	DISSOLVED OXYGEN	2006	YEAR 4	2021	MEDIUM
LOWER WABASH	VERMILLION CO	5120108200020	INB08M2_T1004C	NORTON CREEK - UNNAMED TRIBUTARY	5A	IMPAIRED BIOTIC COMMUNITIES	2006	YEAR 4	2021	MEDIUM
LOWER WABASH	VERMILLION CO	5120108200020	INB08M2_T1004C	NORTON CREEK - UNNAMED TRIBUTARY	5A	E. COLI	2006	YEAR 4	2021	HIGH
LOWER WABASH	VERMILLION CO	5120108200030	INB08M3_M1032	WABASH RIVER	5B	PCBS (FISH TISSUE)	1998	YEAR 4	2013	LOW
LOWER WABASH	VERMILLION CO	5120108200030	INB08M3_M1032	WABASH RIVER	5B	TOTAL MERCURY (FISH TISSUE)	2010	YEAR 4	2025	LOW
LOWER WABASH	VERMILLION CO	5120108200040	INB08M4_M1033	WABASH RIVER	5B	PCBS (FISH TISSUE)	1998	YEAR 4	2013	LOW
LOWER WABASH	VERMILLION CO	5120108200040	INB08M4_M1033	WABASH RIVER	5B	TOTAL MERCURY (FISH TISSUE)	2010	YEAR 4	2025	LOW
LOWER WABASH	PARKE CO	5120108160110	INB08P1067_00	CECIL M. HARDEN RESERVOIR	5B	PCBS (FISH TISSUE)	2006	YEAR 4	2021	LOW
LOWER WABASH	PARKE CO	5120108160110	INB08P1067_00	CECIL M. HARDEN RESERVOIR	5B	TOTAL MERCURY (FISH TISSUE)	2010	YEAR 4	2025	LOW
LOWER WABASH	CLINTON CO	5120110010010	INB1011_01	SUGAR CREEK	5A	IMPAIRED BIOTIC COMMUNITIES	2006	YEAR 4	2021	MEDIUM
LOWER WABASH	CLINTON CO	5120110010010	INB1011_T1004B	MALLOT DITCH	5A	IMPAIRED BIOTIC COMMUNITIES	2006	YEAR 4	2021	MEDIUM
LOWER WABASH	BOONE CO	5120110010020	INB1012_T1003	COX DITCH	5A	IMPAIRED BIOTIC COMMUNITIES	2006	YEAR 4	2021	MEDIUM

BASIN	COUNTY	HYDROLOGIC UNIT CODE	ASSESSMENT UNIT ID	ASSESSMENT UNIT NAME	2010 IRCAT	CAUSE OF IMPAIRMENT	CYCLE FIRST LISTED	SEQUENCE IN IDEM'S MONITORIING ROTATION	TARGET DATE FOR TMDL	PRIORITY RANKING
LOWER WABASH	CLINTON CO	5120110010040	INB1014_01	WINCOOP DITCH (UPSTREAM OF SCOTT DITCH)	5A	IMPAIRED BIOTIC COMMUNITIES	2006	YEAR 4	2021	MEDIUM
LOWER WABASH	BOONE CO	5120110010050	INB1015_02	MUD CREEK	5A	IMPAIRED BIOTIC COMMUNITIES	2006	YEAR 4	2021	MEDIUM
LOWER WABASH	BOONE CO	5120110010050	INB1015_T1004	PADGETT DITCH	5A	IMPAIRED BIOTIC COMMUNITIES	2006	YEAR 4	2021	MEDIUM
LOWER WABASH	BOONE CO	5120110010060	INB1016_T1002	MUD CREEK - UNNAMED TRIBUTARY	5A	IMPAIRED BIOTIC COMMUNITIES	2006	YEAR 4	2021	MEDIUM
LOWER WABASH	BOONE CO	5120110010070	INB1017_01	SUGAR CREEK	5A	IMPAIRED BIOTIC COMMUNITIES	2002	YEAR 4	2017	MEDIUM
LOWER WABASH	BOONE CO	5120110010070	INB1017_01	SUGAR CREEK	5A	E. COLI	2002	YEAR 4	2017	HIGH
LOWER WABASH	CLINTON CO	5120110010070	INB1017_T1001	DAVIS DITCH	5A	IMPAIRED BIOTIC COMMUNITIES	2002	YEAR 4	2017	MEDIUM
LOWER WABASH	CLINTON CO	5120110010070	INB1017_T1001	DAVIS DITCH	5A	E. COLI	2002	YEAR 4	2017	HIGH
LOWER WABASH	BOONE CO	5120110010070	INB1017_T1002	BARNES DITCH	5A	E. COLI	2002	YEAR 4	2017	HIGH
LOWER WABASH	BOONE CO	5120110010070	INB1017_T1002	BARNES DITCH	5A	IMPAIRED BIOTIC COMMUNITIES	2008	YEAR 4	2023	MEDIUM
LOWER WABASH	BOONE CO	5120110010080	INB1018_01	BROWN'S WONDER CREEK	5A	IMPAIRED BIOTIC COMMUNITIES	2006	YEAR 4	2021	MEDIUM
LOWER WABASH	BOONE CO	5120110010080	INB1018_02	ROSS DITCH	5A	IMPAIRED BIOTIC COMMUNITIES	2006	YEAR 4	2021	MEDIUM
LOWER WABASH	BOONE CO	5120110010090	INB1019_01	BROWN'S WONDER CREEK	5A	IMPAIRED BIOTIC COMMUNITIES	2002	YEAR 4	2017	MEDIUM
LOWER WABASH	BOONE CO	5120110010110	INB101B_T1002	SPRING CREEK	5A	E. COLI	2006	YEAR 4	2021	HIGH
LOWER WABASH	BOONE CO	5120110010110	INB101B_T1002A	STORMS DITCH	5A	E. COLI	2006	YEAR 4	2021	HIGH
LOWER WABASH	BOONE CO	5120110010110	INB101B_T1002B	BUNTIN DITCH	5A	E. COLI	2006	YEAR 4	2021	HIGH
LOWER WABASH	MONTGOMERY CO	5120110020060	INB1026_T1001	SUGAR CREEK	5A	E. COLI	1998	YEAR 4	2013	HIGH
LOWER WABASH	CLINTON CO	5120110030010	INB1031_01	LITTLE POTATO CREEK	5A	NUTRIENTS	2006	YEAR 4	2021	MEDIUM
LOWER WABASH	CLINTON CO	5120110030010	INB1031_01	LITTLE POTATO CREEK	5A	PH	2006	YEAR 4	2021	MEDIUM

BASIN	COUNTY	HYDROLOGIC UNIT CODE	ASSESSMENT UNIT ID	ASSESSMENT UNIT NAME	2010 IRCAT	CAUSE OF IMPAIRMENT	CYCLE FIRST LISTED	SEQUENCE IN IDEM'S MONITORIING ROTATION	TARGET DATE FOR TMDL	PRIORITY RANKING
LOWER WABASH	CLINTON CO	5120110030010	INB1031_01	LITTLE POTATO CREEK	5A	IMPAIRED BIOTIC COMMUNITIES	2006	YEAR 4	2021	MEDIUM
LOWER WABASH	CLINTON CO	5120110030010	INB1031_01	LITTLE POTATO CREEK	5A	E. COLI	2006	YEAR 4	2021	HIGH
LOWER WABASH	MONTGOMERY CO	5120110030050	INB1035_01	LYE CREEK	5A	E. COLI	2006	YEAR 4	2021	HIGH
LOWER WABASH	MONTGOMERY CO	5120110030050	INB1035_T1001	LYE CREEK - UNNAMED TRIBUTARY	5A	E. COLI	2006	YEAR 4	2021	HIGH
LOWER WABASH	MONTGOMERY CO	5120110030050	INB1035_T1002	LYE CREEK - UNNAMED TRIBUTARY	5A	E. COLI	2006	YEAR 4	2021	HIGH
LOWER WABASH	MONTGOMERY CO	5120110040010	INB1041_00	SUGAR CREEK TRIBUTARIES NEAR GARFIELD	5B	PCBS (FISH TISSUE)	2006	YEAR 4	2021	LOW
LOWER WABASH	MONTGOMERY CO	5120110040010	INB1041_T1003	SUGAR CREEK - GARFIELD	5B	PCBS (FISH TISSUE)	1998	YEAR 4	2013	LOW
LOWER WABASH	MONTGOMERY CO	5120110040030	INB1043_T1005	LITTLE SUGAR CREEK	5B	PCBS (FISH TISSUE)	1998	YEAR 4	2013	LOW
LOWER WABASH	MONTGOMERY CO	5120110040060	INB1046_00	WALNUT FORK - ABOVE LITTLE SUGAR CREEK	5B	PCBS (FISH TISSUE)	2006	YEAR 4	2021	LOW
LOWER WABASH	MONTGOMERY CO	5120110040060	INB1046_T1014	WALNUT FORK - BELOW LITTLE SUGAR CREEK	5B	PCBS (FISH TISSUE)	2002	YEAR 4	2017	LOW
LOWER WABASH	MONTGOMERY CO	5120110040060	INB1046_T1014	WALNUT FORK - BELOW LITTLE SUGAR CREEK	5B	TOTAL MERCURY (FISH TISSUE)	2010	YEAR 4	2025	LOW
LOWER WABASH	MONTGOMERY CO	5120110050010	INB1051_T1006	SUGAR CREEK	5B	PCBS (FISH TISSUE)	1998	YEAR 4	2013	LOW
LOWER WABASH	MONTGOMERY CO	5120110050010	INB1051_T1006	SUGAR CREEK	5A	E. COLI	1998	YEAR 4	2013	HIGH
LOWER WABASH	MONTGOMERY CO	5120110050010	INB1051_T1006	SUGAR CREEK	5B	TOTAL MERCURY (FISH TISSUE)	2010	YEAR 4	2025	LOW
LOWER WABASH	MONTGOMERY CO	5120110050040	INB1054_T1007	SUGAR CREEK	5B	PCBS (FISH TISSUE)	1998	YEAR 4	2013	LOW
LOWER WABASH	MONTGOMERY CO	5120110050040	INB1054_T1007	SUGAR CREEK	5B	TOTAL MERCURY (FISH TISSUE)	2010	YEAR 4	2025	LOW
LOWER WABASH	MONTGOMERY CO	5120110050060	INB1056_T1008	SUGAR CREEK	5B	PCBS (FISH TISSUE)	1998	YEAR 4	2013	LOW
LOWER WABASH	MONTGOMERY CO	5120110050060	INB1056_T1008	SUGAR CREEK	5B	TOTAL MERCURY (FISH TISSUE)	2010	YEAR 4	2025	LOW
LOWER WABASH	MONTGOMERY CO	5120110050070	INB1057_T1009	SUGAR CREEK	5B	PCBS (FISH TISSUE)	1998	YEAR 4	2013	LOW

BASIN	COUNTY	HYDROLOGIC UNIT CODE	ASSESSMENT UNIT ID	ASSESSMENT UNIT NAME	2010 IRCAT	CAUSE OF IMPAIRMENT	CYCLE FIRST LISTED	SEQUENCE IN IDEM'S MONITORIING ROTATION	TARGET DATE FOR TMDL	PRIORITY RANKING
LOWER WABASH	MONTGOMERY CO	5120110050070	INB1057_T1009	SUGAR CREEK	5B	TOTAL MERCURY (FISH TISSUE)	2010	YEAR 4	2025	LOW
LOWER WABASH	PARKE CO	5120110050090	INB1059_T1010	SUGAR CREEK	5B	PCBS (FISH TISSUE)	1998	YEAR 4	2013	LOW
LOWER WABASH	PARKE CO	5120110050090	INB1059_T1010	SUGAR CREEK	5B	TOTAL MERCURY (FISH TISSUE)	2010	YEAR 4	2025	LOW
LOWER WABASH	PARKE CO	5120110050100	INB105A_T1011	SUGAR CREEK	5B	PCBS (FISH TISSUE)	1998	YEAR 4	2013	LOW
LOWER WABASH	PARKE CO	5120110050100	INB105A_T1011	SUGAR CREEK	5B	TOTAL MERCURY (FISH TISSUE)	2010	YEAR 4	2025	LOW
LOWER WABASH	PARKE CO	5120110060060	INB1066_01	GREEN CREEK, WEST PRONG	5A	IMPAIRED BIOTIC COMMUNITIES	2006	YEAR 4	2021	MEDIUM
LOWER WABASH	PARKE CO	5120110060060	INB1066_01	GREEN CREEK, WEST PRONG	5A	E. COLI	2006	YEAR 4	2021	HIGH
LOWER WABASH	PARKE CO	5120110060060	INB1066_T1002	GREEN CREEK, WEST PRONG - UNNAMED TRIBUTARY	5A	IMPAIRED BIOTIC COMMUNITIES	2006	YEAR 4	2021	MEDIUM
LOWER WABASH	PARKE CO	5120110060060	INB1066_T1002	GREEN CREEK, WEST PRONG - UNNAMED TRIBUTARY	5A	E. COLI	2006	YEAR 4	2021	HIGH
LOWER WABASH	PARKE CO	5120110060070	INB1067_T1012	SUGAR CREEK	5B	PCBS (FISH TISSUE)	1998	YEAR 4	2013	LOW
LOWER WABASH	PARKE CO	5120110060070	INB1067_T1012	SUGAR CREEK	5B	TOTAL MERCURY (FISH TISSUE)	2010	YEAR 4	2025	LOW
LOWER WABASH	PARKE CO	5120110060090	INB1069_T1013	SUGAR CREEK	5B	PCBS (FISH TISSUE)	1998	YEAR 4	2013	LOW
LOWER WABASH	PARKE CO	5120110060090	INB1069_T1013	SUGAR CREEK	5B	TOTAL MERCURY (FISH TISSUE)	2010	YEAR 4	2025	LOW
LOWER WABASH	VERMILLION CO	5120111020020	INB1122_01	BROUILLETS CREEK (IL)	5A	E. COLI	2008	YEAR 4	2023	HIGH
LOWER WABASH	CLAY CO	5120111030040	INB1134_02	OTTER CREEK, NORTH BRANCH (DOWNSTREAM OF SMOCKVILLE, IN)	5A	E. COLI	2006	YEAR 4	2021	HIGH
LOWER WABASH	VIGO CO	5120111030050	INB1135_01	OTTER CREEK, NORTH BRANCH (COAL BLUFF, IN)	5A	E. COLI	2006	YEAR 4	2021	HIGH
LOWER WABASH	VIGO CO	5120111030080	INB1138_M1001	WABASH RIVER - SPRING CREEK TO OTTER CREEK	5A	NUTRIENTS	1998	YEAR 4	2013	MEDIUM
LOWER WABASH	VIGO CO	5120111030080	INB1138_M1001	WABASH RIVER - SPRING CREEK TO OTTER CREEK	5B	PCBS (FISH TISSUE)	1998	YEAR 4	2013	LOW

BASIN	COUNTY	HYDROLOGIC UNIT CODE	ASSESSMENT UNIT ID	ASSESSMENT UNIT NAME	2010 IRCAT	CAUSE OF IMPAIRMENT	CYCLE FIRST LISTED	SEQUENCE IN IDEM'S MONITORIING ROTATION	TARGET DATE FOR TMDL	PRIORITY RANKING
LOWER WABASH	VIGO CO	5120111030080	INB1138_M1001	WABASH RIVER - SPRING CREEK TO OTTER CREEK	5B	TOTAL MERCURY (FISH TISSUE)	2010	YEAR 4	2025	LOW
LOWER WABASH	VIGO CO	5120111030080	INB1138_T1023	OTTER CREEK	5A	PH	1998	YEAR 4	2013	MEDIUM
LOWER WABASH	VIGO CO	5120111030080	INB1138_T1023	OTTER CREEK	5A	E. COLI	1998	YEAR 4	2013	HIGH
LOWER WABASH	VIGO CO	5120111040020	INB1142_M1002	WABASH RIVER - OTTER CREEK TO ABOVE WABASH GEN STA OUTFALL	5A	NUTRIENTS	1998	YEAR 4	2013	MEDIUM
LOWER WABASH	VIGO CO	5120111040020	INB1142_M1002	WABASH RIVER - OTTER CREEK TO ABOVE WABASH GEN STA OUTFALL	5B	PCBS (FISH TISSUE)	1998	YEAR 4	2013	LOW
LOWER WABASH	VIGO CO	5120111040020	INB1142_M1002	WABASH RIVER - OTTER CREEK TO ABOVE WABASH GEN STA OUTFALL	5B	TOTAL MERCURY (FISH TISSUE)	2010	YEAR 4	2025	LOW
LOWER WABASH	VIGO CO	5120111040020	INB1142_M1025	WABASH RIVER - WABASH GEN STA TO LOST CREEK	5A	NUTRIENTS	2002	YEAR 4	2017	MEDIUM
LOWER WABASH	VIGO CO	5120111040020	INB1142_M1025	WABASH RIVER - WABASH GEN STA TO LOST CREEK	5B	PCBS (FISH TISSUE)	2002	YEAR 4	2017	LOW
LOWER WABASH	VIGO CO	5120111040020	INB1142_M1025	WABASH RIVER - WABASH GEN STA TO LOST CREEK	5B	TOTAL MERCURY (FISH TISSUE)	2010	YEAR 4	2025	LOW
LOWER WABASH	VIGO CO	5120111040050	INB1145_M1003	WABASH RIVER	5A	NUTRIENTS	1998	YEAR 4	2013	MEDIUM
LOWER WABASH	VIGO CO	5120111040050	INB1145_M1003	WABASH RIVER	5B	PCBS (FISH TISSUE)	1998	YEAR 4	2013	LOW
LOWER WABASH	VIGO CO	5120111000000	INB1145_M1003	WABASH RIVER	5A	FREE CYANIDE	2010	YEAR 4	2025	MEDIUM
LOWER WABASH	VIGO CO	5120111040050	INB1145_M1003	WABASH RIVER	5B	TOTAL MERCURY (FISH TISSUE)	2010	YEAR 4	2025	LOW
LOWER WABASH	VIGO CO	5120111050030	INB1153_00	SUGAR CREEK	5A	IMPAIRED BIOTIC COMMUNITIES	1998	YEAR 4	2013	MEDIUM
LOWER WABASH	VIGO CO	5120111050050	INB1155_T1027	SUGAR CREEK - EAST LITTLE SUGAR CR TO MOUTH	5A	IMPAIRED BIOTIC COMMUNITIES	1998	YEAR 4	2013	MEDIUM
LOWER WABASH	VIGO CO	5120111050060	INB1156_M1004	WABASH RIVER-TERRE HAUTE AREA	5A	NUTRIENTS	1998	YEAR 4	2013	MEDIUM
LOWER WABASH	VIGO CO	5120111050060	INB1156_M1004	WABASH RIVER-TERRE HAUTE AREA	5B	PCBS (FISH TISSUE)	1998	YEAR 4	2013	LOW

BASIN	COUNTY	HYDROLOGIC UNIT CODE	ASSESSMENT UNIT ID	ASSESSMENT UNIT NAME	2010 IRCAT	CAUSE OF IMPAIRMENT	CYCLE FIRST LISTED	SEQUENCE IN IDEM'S MONITORIING ROTATION	TARGET DATE FOR TMDL	PRIORITY RANKING
LOWER WABASH	VIGO CO	5120111050060	INB1156_M1004	WABASH RIVER-TERRE HAUTE AREA	5B	TOTAL MERCURY (FISH TISSUE)	2010	YEAR 4	2025	LOW
LOWER WABASH	VIGO CO	5120111060050	INB1165_01	HONEY CREEK	5A	E. COLI	2006	YEAR 4	2021	HIGH
LOWER WABASH	VIGO CO	5120111070040	INB1174_M1005	WABASH RIVER	5A	NUTRIENTS	1998	YEAR 4	2013	MEDIUM
LOWER WABASH	VIGO CO	5120111070040	INB1174_M1005	WABASH RIVER	5B	PCBS (FISH TISSUE)	1998	YEAR 4	2013	LOW
LOWER WABASH	VIGO CO	5120111070040	INB1174_M1005	WABASH RIVER	5B	TOTAL MERCURY (FISH TISSUE)	2010	YEAR 4	2025	LOW
LOWER WABASH	VIGO CO	5120111070060	INB1176_M1006	WABASH RIVER-ASHMORE CREEK (ILL)	5B	PCBS (FISH TISSUE)	1998	YEAR 4	2013	LOW
LOWER WABASH	VIGO CO	5120111070060	INB1176_M1006	WABASH RIVER-ASHMORE CREEK (ILL)	5B	TOTAL MERCURY (FISH TISSUE)	2010	YEAR 4	2025	LOW
LOWER WABASH	VIGO CO	5120111090040	INB1194_M1007	WABASH RIVER	5B	PCBS (FISH TISSUE)	2002	YEAR 4	2017	LOW
LOWER WABASH	VIGO CO	5120111090040	INB1194_M1007	WABASH RIVER	5B	TOTAL MERCURY (FISH TISSUE)	2010	YEAR 4	2025	LOW
LOWER WABASH	SULLIVAN CO	5120111100050	INB11A5_M1008	WABASH RIVER-RIVERVIEW	5B	PCBS (FISH TISSUE)	2002	YEAR 4	2017	LOW
LOWER WABASH	SULLIVAN CO	5120111100050	INB11A5_M1008	WABASH RIVER-RIVERVIEW	5B	TOTAL MERCURY (FISH TISSUE)	2010	YEAR 4	2025	LOW
LOWER WABASH	SULLIVAN CO	5120111120040	INB11C4_M1009	WABASH RIVER	5B	PCBS (FISH TISSUE)	1998	YEAR 4	2013	LOW
LOWER WABASH	SULLIVAN CO	5120111120040	INB11C4_M1009	WABASH RIVER	5B	TOTAL MERCURY (FISH TISSUE)	2010	YEAR 4	2025	LOW
LOWER WABASH	SULLIVAN CO	5120111150010	INB11F1_M1010	WABASH RIVER	5B	PCBS (FISH TISSUE)	1998	YEAR 4	2013	LOW
LOWER WABASH	SULLIVAN CO	5120111150010	INB11F1_M1010	WABASH RIVER	5B	TOTAL MERCURY (FISH TISSUE)	2010	YEAR 4	2025	LOW
LOWER WABASH	SULLIVAN CO	5120111150030	INB11F3_M1011	WABASH RIVER	5B	PCBS (FISH TISSUE)	1998	YEAR 4	2013	LOW
LOWER WABASH	SULLIVAN CO	5120111150040	INB11F4_M1012	WABASH RIVER-BUZZARD POND	5B	PCBS (FISH TISSUE)	1998	YEAR 4	2013	LOW
LOWER WABASH	VIGO CO	51201111501	INB11G1_02	BUSSERON CREEK	5A	IMPAIRED BIOTIC COMMUNITIES	2010	YEAR 4	2025	MEDIUM
UPPER WABASH	SULLIVAN CO	51201111501	INB11G1_03	BUSSERON CREEK	5A	IMPAIRED BIOTIC COMMUNITIES	2010	YEAR 3	2025	MEDIUM

BASIN	COUNTY	HYDROLOGIC UNIT CODE	ASSESSMENT UNIT ID	ASSESSMENT UNIT NAME	2010 IRCAT	CAUSE OF IMPAIRMENT	CYCLE FIRST LISTED	SEQUENCE IN IDEM'S MONITORIING ROTATION	TARGET DATE FOR TMDL	PRIORITY RANKING
LOWER WABASH	SULLIVAN CO	51201111501	INB11G1_04	BUSSERON CREEK	5A	IMPAIRED BIOTIC COMMUNITIES	2010	YEAR 4	2025	MEDIUM
LOWER WABASH	VIGO CO	51201111502	INB11G3_04	BUSSERON CREEK, WEST FORK	5A	E. COLI	2010	YEAR 4	2025	HIGH
LOWER WABASH	SULLIVAN CO	51201111502	INB11G3_05	BUSSERON CREEK, WEST FORK	5A	E. COLI	2010	YEAR 4	2025	HIGH
LOWER WABASH	SULLIVAN CO	51201111502	INB11G3_06	BUSSERON CREEK, WEST FORK	5A	E. COLI	2010	YEAR 4	2025	HIGH
LOWER WABASH	SULLIVAN CO	51201111505	INB11G4_01	BUSSERON CREEK	5A	IMPAIRED BIOTIC COMMUNITIES	2010	YEAR 4	2025	MEDIUM
LOWER WABASH	SULLIVAN CO	51201111505	INB11G4_01	BUSSERON CREEK	5B	TOTAL MERCURY (FISH TISSUE)	2010	YEAR 4	2025	LOW
LOWER WABASH	SULLIVAN CO	51201111505	INB11G4_02	BUSSERON CREEK	5A	IMPAIRED BIOTIC COMMUNITIES	2010	YEAR 4	2025	MEDIUM
LOWER WABASH	SULLIVAN CO	51201111505	INB11G4_02	BUSSERON CREEK	5B	TOTAL MERCURY (FISH TISSUE)	2010	YEAR 4	2025	LOW
LOWER WABASH	SULLIVAN CO	51201111505	INB11G4_T1001	BUSSERON CREEK - UNNAMED TRIBUTARY	5A	IMPAIRED BIOTIC COMMUNITIES	2010	YEAR 4	2025	MEDIUM
LOWER WABASH	SULLIVAN CO	51201111505	INB11G4_T1001	BUSSERON CREEK - UNNAMED TRIBUTARY	5B	TOTAL MERCURY (FISH TISSUE)	2010	YEAR 4	2025	LOW
LOWER WABASH	SULLIVAN CO	51201111505	INB11G4_T1003	SULPHUR CREEK (HEADWATER)	5A	IMPAIRED BIOTIC COMMUNITIES	2010	YEAR 4	2025	MEDIUM
LOWER WABASH	SULLIVAN CO	51201111505	INB11G4_T1003	SULPHUR CREEK (HEADWATER)	5A	NUTRIENTS	2010	YEAR 4	2025	MEDIUM
LOWER WABASH	SULLIVAN CO	51201111505	INB11G4_T1003	SULPHUR CREEK (HEADWATER)	5A	PH	2010	YEAR 4	2025	MEDIUM
LOWER WABASH	SULLIVAN CO	51201111505	INB11G4_T1004	SULPHUR CREEK	5A	NUTRIENTS	2010	YEAR 4	2025	MEDIUM
LOWER WABASH	SULLIVAN CO	51201111505	INB11G4_T1004	SULPHUR CREEK	5A	PH	2010	YEAR 4	2025	MEDIUM
LOWER WABASH	SULLIVAN CO	51201111505	INB11G4_T1004	SULPHUR CREEK	5A	IMPAIRED BIOTIC COMMUNITIES	2010	YEAR 4	2025	MEDIUM
LOWER WABASH	SULLIVAN CO	51201111503	INB11G5_02	BIG BRANCH	5A	IMPAIRED BIOTIC COMMUNITIES	2010	YEAR 4	2025	MEDIUM
LOWER WABASH	SULLIVAN CO	51201111505	INB11G5_03	BIG BRANCH	5A	IMPAIRED BIOTIC COMMUNITIES	2010	YEAR 4	2025	MEDIUM
LOWER WABASH	SULLIVAN CO	51201111503	INB11G5_T1001	BIG BRANCH UNNAMED TRIBUTARY (POSSUM HOLLOW)	5A	IMPAIRED BIOTIC COMMUNITIES	2010	YEAR 4	2025	MEDIUM

BASIN	COUNTY	HYDROLOGIC UNIT CODE	ASSESSMENT UNIT ID	ASSESSMENT UNIT NAME	2010 IRCAT	CAUSE OF IMPAIRMENT	CYCLE FIRST LISTED	SEQUENCE IN IDEM'S MONITORIING ROTATION	TARGET DATE FOR TMDL	PRIORITY RANKING
LOWER WABASH	GREENE CO	51201111503	INB11G5_T1001C	BIG BRANCH UNNAMED TRIBUTARY (POSSUM HOLLOW)	5A	IMPAIRED BIOTIC COMMUNITIES	2010	YEAR 4	2025	MEDIUM
LOWER WABASH	SULLIVAN CO	51201111506	INB11G6_01	BIG BRANCH	5A	IMPAIRED BIOTIC COMMUNITIES	2010	YEAR 4	2025	MEDIUM
LOWER WABASH	SULLIVAN CO	51201111504	INB11G6_02	BIG BRANCH	5A	IMPAIRED BIOTIC COMMUNITIES	2010	YEAR 4	2025	MEDIUM
LOWER WABASH	SULLIVAN CO	51201111504	INB11G6_03	MUD CREEK	5A	NUTRIENTS	2010	YEAR 4	2025	MEDIUM
LOWER WABASH	SULLIVAN CO	51201111504	INB11G6_03	MUD CREEK	5A	IMPAIRED BIOTIC COMMUNITIES	2010	YEAR 4	2025	MEDIUM
LOWER WABASH	GREENE CO	51201111504	INB11G6_03A	MUD CREEK - UNNAMED TRIBUTARY	5A	IMPAIRED BIOTIC COMMUNITIES	2010	YEAR 4	2025	MEDIUM
LOWER WABASH	GREENE CO	51201111504	INB11G6_03A	MUD CREEK - UNNAMED TRIBUTARY	5A	NUTRIENTS	2010	YEAR 4	2025	MEDIUM
LOWER WABASH	GREENE CO	51201111504	INB11G6_03B	MUD CREEK - UNNAMED TRIBUTARY	5A	NUTRIENTS	2010	YEAR 4	2025	MEDIUM
LOWER WABASH	GREENE CO	51201111504	INB11G6_03B	MUD CREEK - UNNAMED TRIBUTARY	5A	IMPAIRED BIOTIC COMMUNITIES	2010	YEAR 4	2025	MEDIUM
LOWER WABASH	GREENE CO	51201111504	INB11G6_03C	MUD CREEK - UNNAMED TRIBUTARY	5A	NUTRIENTS	2010	YEAR 4	2025	MEDIUM
LOWER WABASH	GREENE CO	51201111504	INB11G6_03C	MUD CREEK - UNNAMED TRIBUTARY	5A	IMPAIRED BIOTIC COMMUNITIES	2010	YEAR 4	2025	MEDIUM
LOWER WABASH	SULLIVAN CO	51201111504	INB11G6_04	MUD CREEK	5A	NUTRIENTS	2010	YEAR 4	2025	MEDIUM
LOWER WABASH	SULLIVAN CO	51201111504	INB11G6_04	MUD CREEK	5A	IMPAIRED BIOTIC COMMUNITIES	2010	YEAR 4	2025	MEDIUM
LOWER WABASH	SULLIVAN CO	51201111504	INB11G6_04A	MUD CREEK - UNNAMED TRIBUTARY	5A	NUTRIENTS	2010	YEAR 4	2025	MEDIUM
LOWER WABASH	SULLIVAN CO	51201111504	INB11G6_04A	MUD CREEK - UNNAMED TRIBUTARY	5A	IMPAIRED BIOTIC COMMUNITIES	2010	YEAR 4	2025	MEDIUM
LOWER WABASH	SULLIVAN CO	51201111504	INB11G6_04B	MUD CREEK - UNNAMED TRIBUTARY	5A	NUTRIENTS	2010	YEAR 4	2025	MEDIUM
LOWER WABASH	SULLIVAN CO	51201111504	INB11G6_04B	MUD CREEK - UNNAMED TRIBUTARY	5A	IMPAIRED BIOTIC COMMUNITIES	2010	YEAR 4	2025	MEDIUM
LOWER WABASH	SULLIVAN CO	51201111504	INB11G6_05	MUD CREEK - UNNAMED TRIBUTARY	5A	NUTRIENTS	2010	YEAR 4	2025	MEDIUM
LOWER WABASH	SULLIVAN CO	51201111504	INB11G6_05	MUD CREEK - UNNAMED TRIBUTARY	5A	IMPAIRED BIOTIC COMMUNITIES	2010	YEAR 4	2025	MEDIUM

BASIN	COUNTY	HYDROLOGIC UNIT CODE	ASSESSMENT UNIT ID	ASSESSMENT UNIT NAME	2010 IRCAT	CAUSE OF IMPAIRMENT	CYCLE FIRST LISTED	SEQUENCE IN IDEM'S MONITORIING ROTATION	TARGET DATE FOR TMDL	PRIORITY RANKING
LOWER WABASH	SULLIVAN CO	51201111506	INB11G7_01	BUSSERON CREEK	5A	IMPAIRED BIOTIC COMMUNITIES	2010	YEAR 4	2025	MEDIUM
LOWER WABASH	SULLIVAN CO	51201111506	INB11G7_T1001	KETTLE CREEK - HEADWATERS	5A	DISSOLVED OXYGEN	2010	YEAR 4	2025	MEDIUM
LOWER WABASH	SULLIVAN CO	51201111506	INB11G7_T1002	KETTLE CREEK	5A	DISSOLVED OXYGEN	2010	YEAR 4	2025	MEDIUM
LOWER WABASH	SULLIVAN CO	51201111506	INB11G7_T1003	KETTLE CREEK	5A	DISSOLVED OXYGEN	2010	YEAR 4	2025	MEDIUM
LOWER WABASH	SULLIVAN CO	51201111506	INB11G7_T1003B	KETTLE CREEK - UNNAMED TRIBUTARY	5A	DISSOLVED OXYGEN	2010	YEAR 4	2025	MEDIUM
LOWER WABASH	SULLIVAN CO	51201111506	INB11G7_T1004	KETTLE CREEK	5A	IMPAIRED BIOTIC COMMUNITIES	2010	YEAR 4	2025	MEDIUM
LOWER WABASH	SULLIVAN CO	51201111508	INB11G8_01	BUSSERON CREEK	5A	IMPAIRED BIOTIC COMMUNITIES	2010	YEAR 4	2025	MEDIUM
LOWER WABASH	SULLIVAN CO	51201111507	INB11G9_01	BUTTERMILK CREEK	5A	IMPAIRED BIOTIC COMMUNITIES	2010	YEAR 4	2025	MEDIUM
LOWER WABASH	SULLIVAN CO	51201111509	INB11GA_01	BUSSERON CREEK	5A	IMPAIRED BIOTIC COMMUNITIES	2010	YEAR 4	2025	MEDIUM
LOWER WABASH	SULLIVAN CO	51201111509	INB11GA_02A	BUCK CREEK - HEADWATERS	5A	NUTRIENTS	2010	YEAR 4	2025	MEDIUM
LOWER WABASH	SULLIVAN CO	51201111509	INB11GA_02B	BUCK CREEK (SULLIVAN, IN)	5A	NUTRIENTS	2010	YEAR 4	2025	MEDIUM
LOWER WABASH	SULLIVAN CO	51201111509	INB11GA_02C	BUCK CREEK (DOWNSTREAM OF DUGGER, IN)	5A	IMPAIRED BIOTIC COMMUNITIES	2010	YEAR 4	2025	MEDIUM
LOWER WABASH	SULLIVAN CO	51201111509	INB11GA_02C	BUCK CREEK (DOWNSTREAM OF DUGGER, IN)	5A	NUTRIENTS	2010	YEAR 4	2025	MEDIUM
LOWER WABASH	SULLIVAN CO	51201111509	INB11GA_03	ROBBINS BRANCH	5A	NUTRIENTS	2010	YEAR 4	2025	MEDIUM
LOWER WABASH	SULLIVAN CO	51201111509	INB11GA_03	ROBBINS BRANCH	5A	IMPAIRED BIOTIC COMMUNITIES	2010	YEAR 4	2025	MEDIUM
LOWER WABASH	SULLIVAN CO	51201111509	INB11GA_T1001	BUCK CREEK - UNNAMED TRIBUTARY	5A	NUTRIENTS	2010	YEAR 4	2025	MEDIUM
LOWER WABASH	SULLIVAN CO	51201111509	INB11GA_T1001	BUCK CREEK - UNNAMED TRIBUTARY	5A	IMPAIRED BIOTIC COMMUNITIES	2010	YEAR 4	2025	MEDIUM
LOWER WABASH	SULLIVAN CO	51201111509	INB11GA_T1002	BUCK CREEK - UNNAMED TRIBUTARY	5A	NUTRIENTS	2010	YEAR 4	2025	MEDIUM
LOWER WABASH	SULLIVAN CO	51201111509	INB11GA_T1002	BUCK CREEK - UNNAMED TRIBUTARY	5A	IMPAIRED BIOTIC COMMUNITIES	2010	YEAR 4	2025	MEDIUM

BASIN	COUNTY	HYDROLOGIC UNIT CODE	ASSESSMENT UNIT ID	ASSESSMENT UNIT NAME	2010 IRCAT	CAUSE OF IMPAIRMENT	CYCLE FIRST LISTED	SEQUENCE IN IDEM'S MONITORIING ROTATION	TARGET DATE FOR TMDL	PRIORITY RANKING
LOWER WABASH	SULLIVAN CO	51201111512	INB11GB_01	BUSSERON CREEK	5A	IMPAIRED BIOTIC COMMUNITIES	2010	YEAR 4	2025	MEDIUM
LOWER WABASH	SULLIVAN CO	51201111512	INB11GB_02	BUSSERON CREEK	5A	IMPAIRED BIOTIC COMMUNITIES	2010	YEAR 4	2025	MEDIUM
LOWER WABASH	SULLIVAN CO	51201111512	INB11GD_01	BUSSERON CREEK	5A	FREE CYANIDE	2010	YEAR 4	2025	MEDIUM
LOWER WABASH	SULLIVAN CO	5120111170010	INB11H1_M1014	WABASH RIVER	5B	PCBS (FISH TISSUE)	1998	YEAR 4	2013	LOW
LOWER WABASH	KNOX CO	5120111170020	INB11H2_M1015	WABASH RIVER	5B	PCBS (FISH TISSUE)	1998	YEAR 4	2013	LOW
LOWER WABASH	KNOX CO	5120111180010	INB11J1_M1017	WABASH RIVER	5B	PCBS (FISH TISSUE)	1998	YEAR 4	2013	LOW
LOWER WABASH	SULLIVAN CO	5120111190010	INB11K1_01	MARIA CREEK (HEADWATER)	5A	DISSOLVED OXYGEN	2006	YEAR 4	2021	MEDIUM
LOWER WABASH	SULLIVAN CO	5120111190010	INB11K1_01	MARIA CREEK (HEADWATER)	5A	IMPAIRED BIOTIC COMMUNITIES	2006	YEAR 4	2021	MEDIUM
LOWER WABASH	SULLIVAN CO	5120111190010	INB11K1_01	MARIA CREEK (HEADWATER)	5A	E. COLI	2006	YEAR 4	2021	HIGH
LOWER WABASH	SULLIVAN CO	51201111801	INB11K1_02	MARIA CREEK	5A	IMPAIRED BIOTIC COMMUNITIES	2010	YEAR 4	2025	MEDIUM
LOWER WABASH	KNOX CO	5120111190040	INB11K4_M1018	WABASH RIVER	5B	PCBS (FISH TISSUE)	1998	YEAR 4	2013	LOW
LOWER WABASH	KNOX CO	5120111200010	INB11M1_M1019	WABASH RIVER	5B	PCBS (FISH TISSUE)	1998	YEAR 4	2013	LOW
LOWER WABASH	KNOX CO	5120111200020	INB11M2_00	KELSO CREEK-SNAPP CREEK	5A	IMPAIRED BIOTIC COMMUNITIES	2010	YEAR 4	2025	MEDIUM
LOWER WABASH	KNOX CO	5120111200030	INB11M3_M1020	WABASH RIVER	5A	IMPAIRED BIOTIC COMMUNITIES	2002	YEAR 4	2017	MEDIUM
LOWER WABASH	KNOX CO	5120111200030	INB11M3_M1020	WABASH RIVER	5B	PCBS (FISH TISSUE)	2002	YEAR 4	2017	LOW
LOWER WABASH	SULLIVAN CO	5120111150020	INB11P1028_00	TURTLE CREEK RESERVOIR	5B	PCBS (FISH TISSUE)	2006	YEAR 4	2021	LOW
LOWER WABASH	KNOX CO	5120113010010	INB1311_M1001	WABASH RIVER	5B	PCBS (FISH TISSUE)	1998	YEAR 4	2013	LOW
LOWER WABASH	KNOX CO	5120113010010	INB1311_M1001	WABASH RIVER	5B	TOTAL MERCURY (FISH TISSUE)	2010	YEAR 4	2025	LOW
LOWER WABASH	KNOX CO	5120113010050	INB1315_M1002	WABASH RIVER	5B	PCBS (FISH TISSUE)	1998	YEAR 4	2013	LOW

BASIN	COUNTY	HYDROLOGIC UNIT CODE	ASSESSMENT UNIT ID	ASSESSMENT UNIT NAME	2010 IRCAT	CAUSE OF IMPAIRMENT	CYCLE FIRST LISTED	SEQUENCE IN IDEM'S MONITORIING ROTATION	TARGET DATE FOR TMDL	PRIORITY RANKING
LOWER WABASH	KNOX CO	5120113010050	INB1315_M1002	WABASH RIVER	5B	TOTAL MERCURY (FISH TISSUE)	2010	YEAR 4	2025	LOW
LOWER WABASH	KNOX CO	5120113010060	INB1316_M1003	WABASH RIVER	5B	PCBS (FISH TISSUE)	1998	YEAR 4	2013	LOW
LOWER WABASH	KNOX CO	5120113010060	INB1316_M1003	WABASH RIVER	5B	TOTAL MERCURY (FISH TISSUE)	2010	YEAR 4	2025	LOW
LOWER WABASH	KNOX CO	5120113020020	INB1322_00	SWAN POND DITCH	5A	IMPAIRED BIOTIC COMMUNITIES	2006	YEAR 4	2021	MEDIUM
LOWER WABASH	KNOX CO	5120113020020	INB1322_00	SWAN POND DITCH	5A	E. COLI	2006	YEAR 4	2021	HIGH
LOWER WABASH	KNOX CO	5120113030010	INB1331_M1004	WABASH RIVER	5B	PCBS (FISH TISSUE)	1998	YEAR 4	2013	LOW
LOWER WABASH	KNOX CO	5120113030010	INB1331_M1004	WABASH RIVER	5B	TOTAL MERCURY (FISH TISSUE)	2010	YEAR 4	2025	LOW
LOWER WABASH	KNOX CO	5120113030030	INB1333_M1005	WABASH RIVER	5B	PCBS (FISH TISSUE)	1998	YEAR 4	2013	LOW
LOWER WABASH	KNOX CO	5120113030030	INB1333_M1005	WABASH RIVER	5B	TOTAL MERCURY (FISH TISSUE)	2010	YEAR 4	2025	LOW
LOWER WABASH	GIBSON CO	5120113040010	INB1341_M1006	WABASH RIVER-GREATHOUSE CREEK (ILL)	5B	PCBS (FISH TISSUE)	2002	YEAR 4	2017	LOW
LOWER WABASH	GIBSON CO	5120113000000	INB1341_M1006	WABASH RIVER-GREATHOUSE CREEK (ILL)	5A	FREE CYANIDE	2010	YEAR 4	2025	MEDIUM
LOWER WABASH	GIBSON CO	5120113040010	INB1341_M1006	WABASH RIVER-GREATHOUSE CREEK (ILL)	5B	TOTAL MERCURY (FISH TISSUE)	2010	YEAR 4	2025	LOW
LOWER WABASH	GIBSON CO	5120113050040	INB1354_M1007	WABASH RIVER	5B	PCBS (FISH TISSUE)	1998	YEAR 4	2013	LOW
LOWER WABASH	GIBSON CO	5120113050040	INB1354_M1007	WABASH RIVER	5B	TOTAL MERCURY (FISH TISSUE)	2010	YEAR 4	2025	LOW
LOWER WABASH	GIBSON CO	5120113060010	INB1361_M1008	WABASH RIVER	5B	PCBS (FISH TISSUE)	1998	YEAR 4	2013	LOW
LOWER WABASH	GIBSON CO	5120113060010	INB1361_M1008	WABASH RIVER	5B	TOTAL MERCURY (FISH TISSUE)	2010	YEAR 4	2025	LOW
LOWER WABASH	POSEY CO	5120113080010	INB1381_M1009	WABASH RIVER	5B	PCBS (FISH TISSUE)	1998	YEAR 4	2013	LOW
LOWER WABASH	POSEY CO	5120113080010	INB1381_M1009	WABASH RIVER	5B	TOTAL MERCURY (FISH TISSUE)	2010	YEAR 4	2025	LOW
LOWER WABASH	POSEY CO	5120113080020	INB1382_M1010	WABASH RIVER	5B	PCBS (FISH TISSUE)	1998	YEAR 4	2013	LOW

BASIN	COUNTY	HYDROLOGIC UNIT CODE	ASSESSMENT UNIT ID	ASSESSMENT UNIT NAME	2010 IRCAT	CAUSE OF IMPAIRMENT	CYCLE FIRST LISTED	SEQUENCE IN IDEM'S MONITORIING ROTATION	TARGET DATE FOR TMDL	PRIORITY RANKING
LOWER WABASH	POSEY CO	5120113080020	INB1382_M1010	WABASH RIVER	5B	TOTAL MERCURY (FISH TISSUE)	2010	YEAR 4	2025	LOW
LOWER WABASH	POSEY CO	5120113090060	INB1396_00	SE TRIBUTARY BLACK RIVER	5A	IMPAIRED BIOTIC COMMUNITIES	2006	YEAR 4	2021	MEDIUM
LOWER WABASH	POSEY CO	5120113090060	INB1396_00	SE TRIBUTARY BLACK RIVER	5A	E. COLI	2006	YEAR 4	2021	HIGH
LOWER WABASH	POSEY CO	5120113100010	INB13A1_M1011	WABASH RIVER	5B	PCBS (FISH TISSUE)	1998	YEAR 4	2013	LOW
LOWER WABASH	POSEY CO	5120113100010	INB13A1_M1011	WABASH RIVER	5B	TOTAL MERCURY (FISH TISSUE)	2010	YEAR 4	2025	LOW
LOWER WABASH	POSEY CO	5120113100030	INB13A3_M1012	WABASH RIVER	5B	PCBS (FISH TISSUE)	1998	YEAR 4	2013	LOW
LOWER WABASH	POSEY CO	5120113100030	INB13A3_M1012	WABASH RIVER	5B	TOTAL MERCURY (FISH TISSUE)	2010	YEAR 4	2025	LOW
LOWER WABASH	POSEY CO	5120113100030	INB13A3_T1001B	HAWTHORNE CREEK	5A	E. COLI	2006	YEAR 4	2021	HIGH
LOWER WABASH	POSEY CO	5120113100040	INB13A4_M1013	WABASH RIVER	5B	PCBS (FISH TISSUE)	1998	YEAR 4	2013	LOW
LOWER WABASH	POSEY CO	5120113100040	INB13A4_M1013	WABASH RIVER	5B	TOTAL MERCURY (FISH TISSUE)	2010	YEAR 4	2025	LOW
LOWER WABASH	POSEY CO	5120113100050	INB13A5_M1014	WABASH RIVER-WABASH LEVEE DITCH (ILL)	5B	PCBS (FISH TISSUE)	1998	YEAR 4	2013	LOW
LOWER WABASH	POSEY CO	5120113100050	INB13A5_M1014	WABASH RIVER-WABASH LEVEE DITCH (ILL)	5B	TOTAL MERCURY (FISH TISSUE)	2010	YEAR 4	2025	LOW
LOWER WABASH	VANDERBURGH CO	5120113110090	INB13B9_01	LITTLE CREEK (VANDERBURGH CO)	5A	E. COLI	2006	YEAR 4	2021	HIGH
LOWER WABASH	VANDERBURGH CO	5120113110090	INB13B9_02	LITTLE CREEK (POSEY CO)	5A	E. COLI	2006	YEAR 4	2021	HIGH
LOWER WABASH	VANDERBURGH CO	5120113110090	INB13B9_T1001	LITTLE CREEK - UNNAMED TRIBUTARY (HEADWATER)	5A	E. COLI	2006	YEAR 4	2021	HIGH
LOWER WABASH	VANDERBURGH CO	5120113110090	INB13B9_T1002	LITTLE CREEK - UNNAMED TRIBUTARY	5A	E. COLI	2006	YEAR 4	2021	HIGH
LOWER WABASH	VANDERBURGH CO	5120113110090	INB13B9_T1003	LITTLE CREEK - UNNAMED TRIBUTARY	5A	E. COLI	2006	YEAR 4	2021	HIGH
LOWER WABASH	VANDERBURGH CO	5120113110090	INB13B9_T1004	LITTLE CREEK - UNNAMED TRIBUTARY	5A	E. COLI	2006	YEAR 4	2021	HIGH
LOWER WABASH	POSEY CO	5120113110100	INB13BA_00	LITTLE CREEK-WOLF CREEK	5A	IMPAIRED BIOTIC COMMUNITIES	2002	YEAR 4	2017	MEDIUM

BASIN	COUNTY	HYDROLOGIC UNIT CODE	ASSESSMENT UNIT ID	ASSESSMENT UNIT NAME	2010 IRCAT	CAUSE OF IMPAIRMENT	CYCLE FIRST LISTED	SEQUENCE IN IDEM'S MONITORIING ROTATION	TARGET DATE FOR TMDL	PRIORITY RANKING
LOWER WABASH	POSEY CO	5120113110120	INB13BC_00	LITTLE CREEK-LOWER	5A	NUTRIENTS	2002	YEAR 4	2017	MEDIUM
LOWER WABASH	POSEY CO	5120113110120	INB13BC_00	LITTLE CREEK-LOWER	5A	PH	2002	YEAR 4	2017	MEDIUM
LOWER WABASH	POSEY CO	5120113110160	INB13BG_00	BIG CREEK-ALEXANDER CREEK	5A	IMPAIRED BIOTIC COMMUNITIES	2002	YEAR 4	2017	MEDIUM
LOWER WABASH	POSEY CO	5120113120010	INB13C1_M1015	WABASH RIVER	5B	PCBS (FISH TISSUE)	2008	YEAR 4	2023	LOW
LOWER WABASH	POSEY CO	5120113120010	INB13C1_M1015	WABASH RIVER	5B	TOTAL MERCURY (FISH TISSUE)	2010	YEAR 4	2025	LOW
LOWER WABASH	POSEY CO	5120113120020	INB13C2_M1016	WABASH RIVER	5A	IMPAIRED BIOTIC COMMUNITIES	1998	YEAR 4	2013	MEDIUM
LOWER WABASH	POSEY CO	5120113120020	INB13C2_M1016	WABASH RIVER	5B	PCBS (FISH TISSUE)	1998	YEAR 4	2013	LOW
LOWER WABASH	POSEY CO	5120113120020	INB13C2_M1016	WABASH RIVER	5B	TOTAL MERCURY (FISH TISSUE)	2010	YEAR 4	2025	LOW
LOWER WABASH	POSEY CO	5120113130010	INB13D1_M1017	WABASH RIVER	5B	PCBS (FISH TISSUE)	1998	YEAR 4	2013	LOW
LOWER WABASH	POSEY CO	5120113130010	INB13D1_M1017	WABASH RIVER	5B	TOTAL MERCURY (FISH TISSUE)	2010	YEAR 4	2025	LOW
LOWER WABASH	POSEY CO	5120113130020	INB13D2_M1018	WABASH RIVER	5B	PCBS (FISH TISSUE)	1998	YEAR 4	2013	LOW
LOWER WABASH	POSEY CO	5120113130020	INB13D2_M1018	WABASH RIVER	5B	TOTAL MERCURY (FISH TISSUE)	2010	YEAR 4	2025	LOW
GREAT LAKES	LAPORTE CO	40400010103	INC0113_02	TRAIL CREEK, WEST BRANCH	5A	FREE CYANIDE	2010	YEAR 5	2025	MEDIUM
GREAT LAKES	LAPORTE CO	40400010104	INC0114_01	TRAIL CREEK, EAST BRANCH	5A	E. COLI	2010	YEAR 5	2025	HIGH
GREAT LAKES	LAPORTE CO	40400010104	INC0114_T1006	DINGLER LAKE INLET	5A	E. COLI	2010	YEAR 5	2025	HIGH
GREAT LAKES	LAPORTE CO	40400010105	INC0115_01	TRAIL CREEK	5B	TOTAL MERCURY (FISH TISSUE)	2010	YEAR 5	2025	LOW
GREAT LAKES	LAPORTE CO	40400010105	INC0115_01	TRAIL CREEK	5B	PCBS (FISH TISSUE)	2010	YEAR 5	2025	LOW
GREAT LAKES	LAPORTE CO	40400010204	INC0124_T1001	SPRING CREEK - UNNAMED TRIBUTARY	5A	E. COLI	2010	YEAR 5	2025	HIGH
GREAT LAKES	LAPORTE CO	40400010204	INC0124_T1001A	SPRING CREEK - UNNAMED TRIBUTARY	5A	E. COLI	2010	YEAR 5	2025	HIGH

BASIN	COUNTY	HYDROLOGIC UNIT CODE	ASSESSMENT UNIT ID	ASSESSMENT UNIT NAME	2010 IRCAT	CAUSE OF IMPAIRMENT	CYCLE FIRST LISTED	SEQUENCE IN IDEM'S MONITORIING ROTATION	TARGET DATE FOR TMDL	PRIORITY RANKING
GREAT LAKES	LAPORTE CO	40400010204	INC0124_T1001B	SPRING CREEK - UNNAMED TRIBUTARY	5A	E. COLI	2010	YEAR 5	2025	HIGH
GREAT LAKES	LAPORTE CO	40400010204	INC0124_T1001B1	SPRING CREEK - UNNAMED TRIBUTARY	5A	E. COLI	2010	YEAR 5	2025	HIGH
GREAT LAKES	LAPORTE CO	40400010204	INC0124_T1001B2	SPRING CREEK - UNNAMED TRIBUTARY	5A	E. COLI	2010	YEAR 5	2025	HIGH
GREAT LAKES	LAPORTE CO	40400010204	INC0124_T1002	SPRING CREEK - UNNAMED TRIBUTARY	5A	E. COLI	2010	YEAR 5	2025	HIGH
GREAT LAKES	LAPORTE CO	40400010204	INC0124_T1002A	SPRING CREEK - UNNAMED TRIBUTARY	5A	E. COLI	2010	YEAR 5	2025	HIGH
GREAT LAKES	LAPORTE CO	40400010204	INC0124_T1002B	SPRING CREEK - UNNAMED TRIBUTARY	5A	E. COLI	2010	YEAR 5	2025	HIGH
GREAT LAKES	LAPORTE CO	40400010204	INC0124_T1003	SPRING CREEK - UNNAMED TRIBUTARY	5A	E. COLI	2010	YEAR 5	2025	HIGH
GREAT LAKES	LAPORTE CO	40400010204	INC0124_T1004	SPRING CREEK	5A	E. COLI	2010	YEAR 5	2025	HIGH
GREAT LAKES	LAPORTE CO	40400010205	INC0125_01	GALENA RIVER	5A	E. COLI	2010	YEAR 5	2025	HIGH
GREAT LAKES	LAPORTE CO	40400010205	INC0125_02	GALENA RIVER	5A	E. COLI	2010	YEAR 5	2025	HIGH
GREAT LAKES	LAPORTE CO	40400010205	INC0125_02A	GALENA RIVER - UNNAMED TRIBUTARY	5A	E. COLI	2010	YEAR 5	2025	HIGH
GREAT LAKES	LAPORTE CO	40400010205	INC0125_02B	GALENA RIVER - UNNAMED TRIBUTARY	5A	E. COLI	2010	YEAR 5	2025	HIGH
GREAT LAKES	LAPORTE CO	40400010205	INC0125_02B1	GALENA RIVER - UNNAMED TRIBUTARY	5A	E. COLI	2010	YEAR 5	2025	HIGH
GREAT LAKES	LAPORTE CO	40400010205	INC0125_02C	GALENA RIVER - UNNAMED TRIBUTARY	5A	E. COLI	2010	YEAR 5	2025	HIGH
GREAT LAKES	LAPORTE CO	40400010205	INC0125_02D	GALENA RIVER - UNNAMED TRIBUTARY	5A	E. COLI	2010	YEAR 5	2025	HIGH
GREAT LAKES	LAPORTE CO	40400010205	INC0125_02E	GALENA RIVER - UNNAMED TRIBUTARY	5A	E. COLI	2010	YEAR 5	2025	HIGH
GREAT LAKES	LAPORTE CO	40400010205	INC0125_03	GALENA RIVER	5A	E. COLI	2010	YEAR 5	2025	HIGH
GREAT LAKES	LAPORTE CO	40400010205	INC0125_T1001	GALENA RIVER - UNNAMED TRIBUTARY	5A	E. COLI	2010	YEAR 5	2025	HIGH
GREAT LAKES	LAPORTE CO	40400010205	INC0125_T1001A	GALENA RIVER - UNNAMED TRIBUTARY	5A	E. COLI	2010	YEAR 5	2025	HIGH

BASIN	COUNTY	HYDROLOGIC UNIT CODE	ASSESSMENT UNIT ID	ASSESSMENT UNIT NAME	2010 IRCAT	CAUSE OF IMPAIRMENT	CYCLE FIRST LISTED	SEQUENCE IN IDEM'S MONITORIING ROTATION	TARGET DATE FOR TMDL	PRIORITY RANKING
GREAT LAKES	LAPORTE CO	40400010205	INC0125_T1001A1	GALENA RIVER - UNNAMED TRIBUTARY	5A	E. COLI	2010	YEAR 5	2025	HIGH
GREAT LAKES	LAPORTE CO	40400010205	INC0125_T1001A2	GALENA RIVER - UNNAMED TRIBUTARY	5A	E. COLI	2010	YEAR 5	2025	HIGH
GREAT LAKES	LAPORTE CO	40400010205	INC0125_T1001B	GALENA RIVER - UNNAMED TRIBUTARY	5A	E. COLI	2010	YEAR 5	2025	HIGH
GREAT LAKES	LAPORTE CO	40400010205	INC0125_T1002	GALENA RIVER - UNNAMED TRIBUTARY	5A	E. COLI	2010	YEAR 5	2025	HIGH
GREAT LAKES	LAPORTE CO	40400010205	INC0125_T1002A	GALENA RIVER - UNNAMED TRIBUTARY	5A	E. COLI	2010	YEAR 5	2025	HIGH
GREAT LAKES	LAPORTE CO	40400010205	INC0125_T1002A1	GALENA RIVER - UNNAMED TRIBUTARY	5A	E. COLI	2010	YEAR 5	2025	HIGH
GREAT LAKES	LAPORTE CO	40400010205	INC0125_T1002B	GALENA RIVER - UNNAMED TRIBUTARY	5A	E. COLI	2010	YEAR 5	2025	HIGH
GREAT LAKES	LAPORTE CO	40400010205	INC0125_T1002C	GALENA RIVER - UNNAMED TRIBUTARY	5A	E. COLI	2010	YEAR 5	2025	HIGH
GREAT LAKES	LAPORTE CO	40400010205	INC0125_T1003	GALENA RIVER - UNNAMED TRIBUTARY	5A	E. COLI	2010	YEAR 5	2025	HIGH
GREAT LAKES	LAPORTE CO	40400010205	INC0125_T1004	GALENA RIVER - UNNAMED TRIBUTARY	5A	E. COLI	2010	YEAR 5	2025	HIGH
GREAT LAKES	LAPORTE CO	40400010205	INC0125_T1005	WARRICK DITCH	5A	E. COLI	2010	YEAR 5	2025	HIGH
GREAT LAKES	LAPORTE CO	40400010205	INC0125_T1006	GALENA RIVER - UNNAMED TRIBUTARY	5A	E. COLI	2010	YEAR 5	2025	HIGH
GREAT LAKES	LAPORTE CO	40400010205	INC0125_T1007	GALENA RIVER - UNNAMED TRIBUTARY	5A	E. COLI	2010	YEAR 5	2025	HIGH
GREAT LAKES	LAPORTE CO	40400010205	INC0125_T1008	GALENA RIVER - UNNAMED TRIBUTARY	5A	E. COLI	2010	YEAR 5	2025	HIGH
GREAT LAKES	LAPORTE	40400010205	INC0125_T1008C	GALENA RIVER - UNNAMED TRIBUTARY	5A	E. COLI	2010	YEAR 5	2025	HIGH
GREAT LAKES	LAPORTE CO	40400010205	INC0125_T1009	GALENA RIVER - UNNAMED TRIBUTARY	5A	E. COLI	2010	YEAR 5	2025	HIGH
GREAT LAKES	LAPORTE CO	40400010205	INC0125_T1010	GALENA RIVER - UNNAMED TRIBUTARY	5A	E. COLI	2010	YEAR 5	2025	HIGH
GREAT LAKES	PORTER CO	40400010301	INC0131_01	SALT CREEK	5A	E. COLI	2010	YEAR 5	2025	HIGH
GREAT LAKES	PORTER CO	40400010301	INC0131_02	SALT CREEK	5A	E. COLI	2010	YEAR 5	2025	HIGH

BASIN	COUNTY	HYDROLOGIC UNIT CODE	ASSESSMENT UNIT ID	ASSESSMENT UNIT NAME	2010 IRCAT	CAUSE OF IMPAIRMENT	CYCLE FIRST LISTED	SEQUENCE IN IDEM'S MONITORIING ROTATION	TARGET DATE FOR TMDL	PRIORITY RANKING
GREAT LAKES	PORTER CO	40400010301	INC0131_T1001	SALT CREEK - UNNAMED TRIBUTARY	5A	E. COLI	2010	YEAR 5	2025	HIGH
GREAT LAKES	PORTER CO	40400010301	INC0131_T1002	SALT CREEK - UNNAMED TRIBUTARY	5A	E. COLI	2010	YEAR 5	2025	HIGH
GREAT LAKES	PORTER CO	40400010302	INC0132_01	SALT CREEK	5A	E. COLI	2010	YEAR 5	2025	HIGH
GREAT LAKES	PORTER CO	40400010302	INC0132_02	SALT CREEK	5A	E. COLI	2010	YEAR 5	2025	HIGH
GREAT LAKES	PORTER CO	40400010302	INC0132_03	SALT CREEK	5A	IMPAIRED BIOTIC COMMUNITIES	2010	YEAR 5	2025	MEDIUM
GREAT LAKES	PORTER CO	40400010302	INC0132_03	SALT CREEK	5A	E. COLI	2010	YEAR 5	2025	HIGH
GREAT LAKES	PORTER CO	40400010302	INC0132_T1007	BEAUTY CREEK	5A	E. COLI	2010	YEAR 5	2025	HIGH
GREAT LAKES	PORTER CO	40400010302	INC0132_T1008	SALT CREEK - UNNAMED TRIBUTARY	5A	IMPAIRED BIOTIC COMMUNITIES	2010	YEAR 5	2025	MEDIUM
GREAT LAKES	PORTER CO	40400010302	INC0132_T1008	SALT CREEK - UNNAMED TRIBUTARY	5A	E. COLI	2010	YEAR 5	2025	HIGH
GREAT LAKES	PORTER CO	40400010302	INC0132_T1009	CLARK DITCH	5A	E. COLI	2010	YEAR 5	2025	HIGH
GREAT LAKES	PORTER CO	40400010302	INC0132_T1010	CLARK DITCH	5A	IMPAIRED BIOTIC COMMUNITIES	2010	YEAR 5	2025	MEDIUM
GREAT LAKES	PORTER CO	40400010302	INC0132_T1010	CLARK DITCH	5A	E. COLI	2010	YEAR 5	2025	HIGH
GREAT LAKES	PORTER CO	40400010302	INC0132_T1011	SALT CREEK - UNNAMED TRIBUTARY	5A	IMPAIRED BIOTIC COMMUNITIES	2010	YEAR 5	2025	MEDIUM
GREAT LAKES	PORTER CO	40400010302	INC0132_T1011	SALT CREEK - UNNAMED TRIBUTARY	5A	E. COLI	2010	YEAR 5	2025	HIGH
GREAT LAKES	PORTER CO	40400010302	INC0132_T1012	SALT CREEK - UNNAMED TRIBUTARY	5A	IMPAIRED BIOTIC COMMUNITIES	2010	YEAR 5	2025	MEDIUM
GREAT LAKES	PORTER CO	40400010302	INC0132_T1012	SALT CREEK - UNNAMED TRIBUTARY	5A	E. COLI	2010	YEAR 5	2025	HIGH
GREAT LAKES	PORTER CO	40400010303	INC0133_T1021	SALT CREEK - UNNAMED TRIBUTARY	5A	E. COLI	2010	YEAR 5	2025	HIGH
GREAT LAKES	PORTER CO	40400010303	INC0133_T1022	DAMON RUN	5A	E. COLI	2010	YEAR 5	2025	HIGH
GREAT LAKES	PORTER CO	40400010303	INC0133_T1023	SWANSON LAMPORTE DITCH	5A	E. COLI	2010	YEAR 5	2025	HIGH

BASIN	COUNTY	HYDROLOGIC UNIT CODE	ASSESSMENT UNIT ID	ASSESSMENT UNIT NAME	2010 IRCAT	CAUSE OF IMPAIRMENT	CYCLE FIRST LISTED	SEQUENCE IN IDEM'S MONITORIING ROTATION	TARGET DATE FOR TMDL	PRIORITY RANKING
GREAT LAKES	PORTER CO	40400010303	INC0133_T1024	DAMON RUN	5A	E. COLI	2010	YEAR 5	2025	HIGH
GREAT LAKES	PORTER CO	40400010303	INC0133_T1025	DAMON RUN - UNNAMED TRIBUTARY	5A	E. COLI	2010	YEAR 5	2025	HIGH
GREAT LAKES	PORTER CO	40400010303	INC0133_T1026	SQUIRREL CREEK	5A	IMPAIRED BIOTIC COMMUNITIES	2010	YEAR 5	2025	MEDIUM
GREAT LAKES	PORTER CO	40400010303	INC0133_T1026	SQUIRREL CREEK	5A	E. COLI	2010	YEAR 5	2025	HIGH
GREAT LAKES	PORTER CO	40400010303	INC0133_T1027	SALT CREEK - UNNAMED TRIBUTARY	5A	IMPAIRED BIOTIC COMMUNITIES	2010	YEAR 5	2025	MEDIUM
GREAT LAKES	PORTER CO	40400010303	INC0133_T1027	SALT CREEK - UNNAMED TRIBUTARY	5A	E. COLI	2010	YEAR 5	2025	HIGH
GREAT LAKES	PORTER CO	40400010303	INC0133_T1028	GUSTAFSON DITCH	5A	IMPAIRED BIOTIC COMMUNITIES	2010	YEAR 5	2025	MEDIUM
GREAT LAKES	PORTER CO	40400010303	INC0133_T1028	GUSTAFSON DITCH	5A	E. COLI	2010	YEAR 5	2025	HIGH
GREAT LAKES	PORTER CO	40400010303	INC0133_T1029	ROBBINS DITCH	5A	IMPAIRED BIOTIC COMMUNITIES	2010	YEAR 5	2025	MEDIUM
GREAT LAKES	PORTER CO	40400010303	INC0133_T1030	SALT CREEK	5A	IMPAIRED BIOTIC COMMUNITIES	2010	YEAR 5	2025	MEDIUM
GREAT LAKES	PORTER CO	40400010402	INC0142_T1003	LITTLE CALUMET RIVER, EAST ARM - UNNAMED TRIBUTARY	5A	E. COLI	2010	YEAR 5	2025	HIGH
GREAT LAKES	PORTER CO	40400010403	INC0143_04	LITTLE CALUMET RIVER, EAST ARM	5A	IMPAIRED BIOTIC COMMUNITIES	2010	YEAR 5	2025	MEDIUM
GREAT LAKES	PORTER CO	40400010403	INC0143_04	LITTLE CALUMET RIVER, EAST ARM	5B	PCBS (FISH TISSUE)	2010	YEAR 5	2025	LOW
GREAT LAKES	PORTER CO	40400010403	INC0143_T1006	COFFEE CREEK	5A	E. COLI	2010	YEAR 5	2025	HIGH
GREAT LAKES	PORTER CO	40400010403	INC0143_T1007	COFFEE CREEK - UNNAMED TRIBUTARY	5A	E. COLI	2010	YEAR 5	2025	HIGH
GREAT LAKES	LAKE CO	40400010501	INC0151_01	MAIN BEAVER DAM DITCH	5A	IMPAIRED BIOTIC COMMUNITIES	2010	YEAR 5	2025	MEDIUM
GREAT LAKES	LAKE CO	40400010502	INC0152_04	MAIN BEAVER DAM DITCH	5A	IMPAIRED BIOTIC COMMUNITIES	2010	YEAR 5	2025	MEDIUM
GREAT LAKES	LAKE CO	40400010502	INC0152_T1009	NILES DITCH	5A	IMPAIRED BIOTIC COMMUNITIES	2010	YEAR 5	2025	MEDIUM
GREAT LAKES	LAKE CO	40400010503	INC0153_01	TURKEY CREEK	5A	IMPAIRED BIOTIC COMMUNITIES	2010	YEAR 5	2025	MEDIUM

BASIN	COUNTY	HYDROLOGIC UNIT CODE	ASSESSMENT UNIT ID	ASSESSMENT UNIT NAME	2010 IRCAT	CAUSE OF IMPAIRMENT	CYCLE FIRST LISTED	SEQUENCE IN IDEM'S MONITORIING ROTATION	TARGET DATE FOR TMDL	PRIORITY RANKING
GREAT LAKES	LAKE CO	40400010503	INC0153_01	TURKEY CREEK	5A	E. COLI	2010	YEAR 5	2025	HIGH
GREAT LAKES	LAKE CO	40400010504	INC0154_01	DEEP RIVER	5A	IMPAIRED BIOTIC COMMUNITIES	2010	YEAR 5	2025	MEDIUM
GREAT LAKES	LAKE CO	40400010504	INC0154_01	DEEP RIVER	5A	E. COLI	2010	YEAR 5	2025	HIGH
GREAT LAKES	LAKE CO	40400010504	INC0154_T1001	DEER CREEK	5A	E. COLI	2010	YEAR 5	2025	HIGH
GREAT LAKES	LAKE CO	40400010504	INC0154_T1003	DEEP RIVER TRIBUTARY MERRILLVILLE	5A	SILTATION	2010	YEAR 5	2025	MEDIUM
GREAT LAKES	LAKE CO	40400010504	INC0154_T1003	DEEP RIVER TRIBUTARY MERRILLVILLE	5A	IMPAIRED BIOTIC COMMUNITIES	2010	YEAR 5	2025	MEDIUM
GREAT LAKES	LAKE CO	40400010505	INC0155_01	TURKEY CREEK	5A	E. COLI	2010	YEAR 5	2025	HIGH
GREAT LAKES	LAKE CO	40400010508	INC0158_01	DEEP RIVER	5A	FREE CYANIDE	2010	YEAR 5	2025	MEDIUM
GREAT LAKES	LAKE CO	40400010508	INC0158_01	DEEP RIVER	5A	IMPAIRED BIOTIC COMMUNITIES	2010	YEAR 5	2025	MEDIUM
GREAT LAKES	LAKE CO	40400010508	INC0158_T1005	LITTLE CALUMET RIVER	5A	IMPAIRED BIOTIC COMMUNITIES	2010	YEAR 5	2025	MEDIUM
GREAT LAKES	LAKE CO	40400010508	INC0158_T1005	LITTLE CALUMET RIVER	5B	PCBS (FISH TISSUE)	2010	YEAR 5	2025	LOW
GREAT LAKES	PORTER CO	40400010509	INC0159_01	LITTLE CALUMET RIVER	5A	DISSOLVED OXYGEN	2010	YEAR 5	2025	MEDIUM
GREAT LAKES	PORTER CO	40400010509	INC0159_01	LITTLE CALUMET RIVER	5B	PCBS (FISH TISSUE)	2010	YEAR 5	2025	LOW
GREAT LAKES	PORTER CO	40400010509	INC0159_02	LITTLE CALUMET RIVER	5A	IMPAIRED BIOTIC COMMUNITIES	2010	YEAR 5	2025	MEDIUM
GREAT LAKES	PORTER CO	40400010509	INC0159_02	LITTLE CALUMET RIVER	5B	PCBS (FISH TISSUE)	2010	YEAR 5	2025	LOW
GREAT LAKES	PORTER CO	40400010509	INC0159_02	LITTLE CALUMET RIVER	5A	E. COLI	2010	YEAR 5	2025	HIGH
GREAT LAKES	PORTER CO	40400010509	INC0159_T1001	WILLOW CREEK	5A	IMPAIRED BIOTIC COMMUNITIES	2010	YEAR 5	2025	MEDIUM
GREAT LAKES	PORTER CO	40400010509	INC0159_T1001	WILLOW CREEK	5B	PCBS (FISH TISSUE)	2010	YEAR 5	2025	LOW
GREAT LAKES	PORTER CO	40400010509	INC0159_T1001	WILLOW CREEK	5A	E. COLI	2010	YEAR 5	2025	HIGH

BASIN	COUNTY	HYDROLOGIC UNIT CODE	ASSESSMENT UNIT ID	ASSESSMENT UNIT NAME	2010 IRCAT	CAUSE OF IMPAIRMENT	CYCLE FIRST LISTED	SEQUENCE IN IDEM'S MONITORIING ROTATION	TARGET DATE FOR TMDL	PRIORITY RANKING
GREAT LAKES	PORTER CO	40400010601	INC0161_01	BROWN DITCH	5A	E. COLI	2010	YEAR 5	2025	HIGH
GREAT LAKES	PORTER CO	40400010601	INC0161_02	BROWN DITCH	5A	E. COLI	2010	YEAR 5	2025	HIGH
GREAT LAKES	LAPORTE CO	40400010601	INC0161_T1001	KINTZELE DITCH	5A	E. COLI	2010	YEAR 5	2025	HIGH
GREAT LAKES	PORTER CO	40400010602	INC0162_03	DUNES CREEK	5A	IMPAIRED BIOTIC COMMUNITIES	2010	YEAR 5	2025	MEDIUM
GREAT LAKES	PORTER CO	40400010602	INC0162_03	DUNES CREEK	5A	E. COLI	2010	YEAR 5	2025	HIGH
GREAT LAKES	LAKE CO	40400010603	INC0163_T1001	INDIANA HARBOR CANAL	5A	IMPAIRED BIOTIC COMMUNITIES	2010	YEAR 5	2025	MEDIUM
GREAT LAKES	LAKE CO	40400010603	INC0163_T1001	INDIANA HARBOR CANAL	5A	OIL AND GREASE	2010	YEAR 5	2025	MEDIUM
GREAT LAKES	LAKE CO	40400010603	INC0163_T1001	INDIANA HARBOR CANAL	5B	PCBS (FISH TISSUE)	2010	YEAR 5	2025	LOW
GREAT LAKES	LAKE CO	40400010603	INC0163_T1001	INDIANA HARBOR CANAL	5A	E. COLI	2010	YEAR 5	2025	HIGH
GREAT LAKES	LAKE CO	40400010603	INC0163_T1002	MICHIGAN, LAKE - UNNAMED TRIBUTARY	5A	IMPAIRED BIOTIC COMMUNITIES	2010	YEAR 5	2025	MEDIUM
GREAT LAKES	LAKE CO	40400010603	INC0163G_G1074	MICHIGAN, LAKE	5B	PCBS (FISH TISSUE)	2010	YEAR 5	2025	LOW
GREAT LAKES	LAKE CO	40400010603	INC0163G_G1074	MICHIGAN, LAKE	5B	TOTAL MERCURY (FISH TISSUE)	2010	YEAR 5	2025	LOW
GREAT LAKES	LAKE CO	40400010603	INC0163G_G1075	MICHIGAN, LAKE	5B	TOTAL MERCURY (FISH TISSUE)	2010	YEAR 5	2025	LOW
GREAT LAKES	LAKE CO	40400010603	INC0163G_G1075	MICHIGAN, LAKE	5B	PCBS (FISH TISSUE)	2010	YEAR 5	2025	LOW
GREAT LAKES	LAKE CO	40400010603	INC0163G_G1078	MICHIGAN, LAKE (SHORELINE)	5A	FREE CYANIDE	2010	YEAR 5	2025	MEDIUM
GREAT LAKES	LAKE CO	40400010603	INC0163G_G1078	MICHIGAN, LAKE	5B	PCBS (FISH TISSUE)	2010	YEAR 5	2025	LOW
GREAT LAKES	LAKE CO	40400010603	INC0163G_G1078	MICHIGAN, LAKE	5B	TOTAL MERCURY (FISH TISSUE)	2010	YEAR 5	2025	LOW
GREAT LAKES	PORTER CO	40400010602	INC0163G_G1093	MICHIGAN, LAKE	5B	TOTAL MERCURY (FISH TISSUE)	2010	YEAR 5	2025	LOW
GREAT LAKES	PORTER CO	40400010602	INC0163G_G1093	MICHIGAN, LAKE	5B	PCBS (FISH TISSUE)	2010	YEAR 5	2025	LOW

BASIN	COUNTY	HYDROLOGIC UNIT CODE	ASSESSMENT UNIT ID	ASSESSMENT UNIT NAME	2010 IRCAT	CAUSE OF IMPAIRMENT	CYCLE FIRST LISTED	SEQUENCE IN IDEM'S MONITORIING ROTATION	TARGET DATE FOR TMDL	PRIORITY RANKING
GREAT LAKES	LAKE CO	4040001020020	INC01P1002_00	MARQUETTE PARK LAGOONS (WEST)	5B	PCBS (FISH TISSUE)	1998	YEAR 5	2013	LOW
GREAT LAKES	LAKE CO	4040001020010	INC01P1019_00	WOLF LAKE	5A	PHOSPHORUS	2006	YEAR 5	2021	MEDIUM
GREAT LAKES	LAKE CO	4040001020020	INC01P1083_00	MARQUETTE PARK LAGOONS (EAST)	5B	PCBS (FISH TISSUE)	1998	YEAR 5	2013	LOW
OHIO RIVER TRIBUTARIES	PERRY CO	5140201040040	INE0144_00	DEER CREEK-MAIN STEM	5A	DISSOLVED OXYGEN	2002	YEAR 5	2017	MEDIUM
OHIO RIVER TRIBUTARIES	PERRY CO	5140201040060	INE0146_T1001	NEGLIE CREEK - UNNAMED TRIBUTARY	5A	DISSOLVED OXYGEN	2006	YEAR 5	2021	MEDIUM
OHIO RIVER TRIBUTARIES	PERRY CO	5140201040060	INE0146_T1001	NEGLIE CREEK - UNNAMED TRIBUTARY	5A	IMPAIRED BIOTIC COMMUNITIES	2006	YEAR 5	2021	MEDIUM
OHIO RIVER TRIBUTARIES	PERRY CO	5140201060020	INE0162_01	TIGE CREEK (UPSTREAM OF I64)	5A	IMPAIRED BIOTIC COMMUNITIES	2006	YEAR 5	2021	MEDIUM
OHIO RIVER TRIBUTARIES	PERRY CO	5140201060040	INE0164_02	WINDING BRANCH (DOWNSTREAM OF CELINA LAKE)	5A	IMPAIRED BIOTIC COMMUNITIES	2010	YEAR 5	2025	MEDIUM
OHIO RIVER TRIBUTARIES	PERRY CO	5140201060050	INE0165_T1053	MIDDLE FORK ANDERSON R	5A	DISSOLVED OXYGEN	2002	YEAR 5	2017	MEDIUM
OHIO RIVER TRIBUTARIES	PERRY CO	5140201060050	INE0165_T1053	MIDDLE FORK ANDERSON R	5A	E. COLI	2002	YEAR 5	2017	HIGH
OHIO RIVER TRIBUTARIES	PERRY CO	5140201060080	INE0168_T1001A	LITTLE SULPHER CREEK (UPSTREAM OF IMPOUNDMENT)	5A	IMPAIRED BIOTIC COMMUNITIES	2006	YEAR 5	2021	MEDIUM
OHIO RIVER TRIBUTARIES	PERRY CO	5140201060080	INE0168_T1001B	WHEATLEY CREEK	5A	IMPAIRED BIOTIC COMMUNITIES	2006	YEAR 5	2021	MEDIUM
OHIO RIVER TRIBUTARIES	PERRY CO	5140201060100	INE016A_01	ANDERSON RIVER, MIDDLE FORK (UPSTREAM OF THEIS CREEK)	5A	IMPAIRED BIOTIC COMMUNITIES	2006	YEAR 5	2021	MEDIUM
OHIO RIVER TRIBUTARIES	PERRY CO	5140201060100	INE016A_T1001A	THEIS CREEK (HEADWATER)	5A	IMPAIRED BIOTIC COMMUNITIES	2006	YEAR 5	2021	MEDIUM
OHIO RIVER TRIBUTARIES	PERRY CO	5140201060110	INE016B_02	ANDERSON RIVER, MIDDLE FORK	5A	IMPAIRED BIOTIC COMMUNITIES	2006	YEAR 5	2021	MEDIUM
OHIO RIVER TRIBUTARIES	CRAWFORD CO	5140201070010	INE0171_01	ANDERSON RIVER (HEADWATER)	5A	IMPAIRED BIOTIC COMMUNITIES	2006	YEAR 5	2021	MEDIUM
OHIO RIVER TRIBUTARIES	CRAWFORD CO	5140201070010	INE0171_T1001	MITCHELL CREEK	5A	IMPAIRED BIOTIC COMMUNITIES	2006	YEAR 5	2021	MEDIUM
OHIO RIVER TRIBUTARIES	CRAWFORD CO	5140201070020	INE0172_01	ANDERSON RIVER (UPSTREAM OF WADDLE BRANCH)	5A	IMPAIRED BIOTIC COMMUNITIES	2006	YEAR 5	2021	MEDIUM

BASIN	COUNTY	HYDROLOGIC UNIT CODE	ASSESSMENT UNIT ID	ASSESSMENT UNIT NAME	2010 IRCAT	CAUSE OF IMPAIRMENT	CYCLE FIRST LISTED	SEQUENCE IN IDEM'S MONITORIING ROTATION	TARGET DATE FOR TMDL	PRIORITY RANKING
OHIO RIVER TRIBUTARIES	PERRY CO	5140201070040	INE0174_T1003	ROCKHOUSE BRANCH	5A	IMPAIRED BIOTIC COMMUNITIES	2002	YEAR 5	2017	MEDIUM
OHIO RIVER TRIBUTARIES	PERRY CO	5140201070040	INE0174_T1003A	ROCK RUN	5A	IMPAIRED BIOTIC COMMUNITIES	2002	YEAR 5	2017	MEDIUM
OHIO RIVER TRIBUTARIES	DUBOIS CO	5140201070050	INE0175_01	HURRICANE CREEK	5A	DISSOLVED OXYGEN	2006	YEAR 5	2021	MEDIUM
OHIO RIVER TRIBUTARIES	DUBOIS CO	5140201070050	INE0175_01	HURRICANE CREEK	5A	E. COLI	2006	YEAR 5	2021	HIGH
OHIO RIVER TRIBUTARIES	DUBOIS CO	5140201070050	INE0175_01	HURRICANE CREEK	5A	IMPAIRED BIOTIC COMMUNITIES	2008	YEAR 5	2023	MEDIUM
OHIO RIVER TRIBUTARIES	SPENCER CO	5140201070070	INE0177_T1001A	NEST RUN	5A	IMPAIRED BIOTIC COMMUNITIES	2008	YEAR 5	2023	MEDIUM
OHIO RIVER TRIBUTARIES	PERRY CO	5140201070080	INE0178_T1001	CROOKS HOLLOW CREEK	5A	IMPAIRED BIOTIC COMMUNITIES	2006	YEAR 5	2021	MEDIUM
OHIO RIVER TRIBUTARIES	SPENCER CO	5140201070080	INE0178_T1002A	SWINGING CREEK - UNNAMED TRIBUTARY	5A	IMPAIRED BIOTIC COMMUNITIES	2006	YEAR 5	2021	MEDIUM
OHIO RIVER TRIBUTARIES	PERRY CO	5140201070090	INE0179_T1002	LANMAN RUN	5A	IMPAIRED BIOTIC COMMUNITIES	2006	YEAR 5	2021	MEDIUM
OHIO RIVER TRIBUTARIES	SPENCER CO	5140201070100	INE017A_01	ANDERSON RIVER (UPSTREAM OF HUFFMAN, IN)	5A	DISSOLVED OXYGEN	2006	YEAR 5	2021	MEDIUM
OHIO RIVER TRIBUTARIES	SPENCER CO	5140201070100	INE017A_01	ANDERSON RIVER (UPSTREAM OF HUFFMAN, IN)	5A	E. COLI	2006	YEAR 5	2021	HIGH
OHIO RIVER TRIBUTARIES	SPENCER CO	5140201070100	INE017A_02	ANDERSON RIVER (DOWNSTREAM OF HUFFMAN, IN)	5A	DISSOLVED OXYGEN	2006	YEAR 5	2021	MEDIUM
OHIO RIVER TRIBUTARIES	SPENCER CO	5140201070100	INE017A_02	ANDERSON RIVER (DOWNSTREAM OF HUFFMAN, IN)	5A	IMPAIRED BIOTIC COMMUNITIES	2006	YEAR 5	2021	MEDIUM
OHIO RIVER TRIBUTARIES	SPENCER CO	5140201070100	INE017A_02	ANDERSON RIVER (DOWNSTREAM OF HUFFMAN, IN)	5A	E. COLI	2006	YEAR 5	2021	HIGH
OHIO RIVER TRIBUTARIES	SPENCER CO	5140201070100	INE017A_03	ANDERSON RIVER	5A	DISSOLVED OXYGEN	2006	YEAR 5	2021	MEDIUM
OHIO RIVER TRIBUTARIES	SPENCER CO	5140201070100	INE017A_03	ANDERSON RIVER	5A	IMPAIRED BIOTIC COMMUNITIES	2006	YEAR 5	2021	MEDIUM
OHIO RIVER TRIBUTARIES	SPENCER CO	5140201070100	INE017A_03	ANDERSON RIVER	5A	E. COLI	2006	YEAR 5	2021	HIGH

BASIN	COUNTY	HYDROLOGIC UNIT CODE	ASSESSMENT UNIT ID	ASSESSMENT UNIT NAME	2010 IRCAT	CAUSE OF IMPAIRMENT	CYCLE FIRST LISTED	SEQUENCE IN IDEM'S MONITORIING ROTATION	TARGET DATE FOR TMDL	PRIORITY RANKING
OHIO RIVER TRIBUTARIES	SPENCER CO	5140201070100	INE017A_T1001	ANDERSON RIVER - UNNAMED TRIBUTARY	5A	IMPAIRED BIOTIC COMMUNITIES	2006	YEAR 5	2021	MEDIUM
OHIO RIVER TRIBUTARIES	PERRY CO	5140201070120	INE017C_01	ANDERSON RIVER	5B	PCBS (FISH TISSUE)	2006	YEAR 5	2021	LOW
OHIO RIVER TRIBUTARIES	PERRY CO	5140201070120	INE017C_01	ANDERSON RIVER	5A	IMPAIRED BIOTIC COMMUNITIES	2008	YEAR 5	2023	MEDIUM
OHIO RIVER TRIBUTARIES	PERRY CO	5140201070120	INE017C_01	ANDERSON RIVER	5B	TOTAL MERCURY (FISH TISSUE)	2010	YEAR 5	2025	LOW
OHIO RIVER TRIBUTARIES	SPENCER CO	5140201080030	INE0183_01	CROOKED CREEK	5A	DISSOLVED OXYGEN	2002	YEAR 5	2017	MEDIUM
OHIO RIVER TRIBUTARIES	SPENCER CO	5140201080030	INE0183_01	CROOKED CREEK	5A	E. COLI	2002	YEAR 5	2017	HIGH
OHIO RIVER TRIBUTARIES	SPENCER CO	5140201080030	INE0183_T1002	CROOKED CREEK -- UNNAMED TRIBUTARY	5A	IMPAIRED BIOTIC COMMUNITIES	2002	YEAR 5	2017	MEDIUM
OHIO RIVER TRIBUTARIES	SPENCER CO	5140201080050	INE0185_00	CROOKED CREEK-CEDAR CREST LAKE	5A	DISSOLVED OXYGEN	2002	YEAR 5	2017	MEDIUM
OHIO RIVER TRIBUTARIES	SPENCER CO	5140201080050	INE0185_00	CROOKED CREEK-CEDAR CREST LAKE	5A	E. COLI	2002	YEAR 5	2017	HIGH
OHIO RIVER TRIBUTARIES	SPENCER CO	5140201090050	INE0195_00	LITTLE SANDY CREEK	5A	DISSOLVED OXYGEN	2002	YEAR 5	2017	MEDIUM
OHIO RIVER TRIBUTARIES	SPENCER CO	5140201090050	INE0195_00	LITTLE SANDY CREEK	5A	IMPAIRED BIOTIC COMMUNITIES	2002	YEAR 5	2017	MEDIUM
OHIO RIVER TRIBUTARIES	DUBOIS CO	5140201140020	INE01E2_T1048	N. F. LITTLE PIGEON CR AND TRIB	5A	IMPAIRED BIOTIC COMMUNITIES	2002	YEAR 5	2017	MEDIUM
OHIO RIVER TRIBUTARIES	SPENCER CO	5140201140030	INE01E3_T1044	LITTLE PIGEON CREEK	5A	DISSOLVED OXYGEN	2006	YEAR 5	2021	MEDIUM
OHIO RIVER TRIBUTARIES	SPENCER CO	5140201140030	INE01E3_T1044	LITTLE PIGEON CREEK	5A	IMPAIRED BIOTIC COMMUNITIES	2006	YEAR 5	2021	MEDIUM
OHIO RIVER TRIBUTARIES	WARRICK CO	5140201140060	INE01E6_T1001	LITTLE PIGEON CREEK	5A	DISSOLVED OXYGEN	2006	YEAR 5	2021	MEDIUM
OHIO RIVER TRIBUTARIES	WARRICK CO	5140201140060	INE01E6_T1001	LITTLE PIGEON CREEK	5A	IMPAIRED BIOTIC COMMUNITIES	2006	YEAR 5	2021	MEDIUM
OHIO RIVER TRIBUTARIES	WARRICK CO	5140201140090	INE01E9_T1002	LITTLE PIGEON CREEK	5A	DISSOLVED OXYGEN	2006	YEAR 5	2021	MEDIUM
OHIO RIVER TRIBUTARIES	SPENCER CO	5140201140100	INE01EA_T1003	LITTLE PIGEON CREEK	5A	DISSOLVED OXYGEN	1998	YEAR 5	2013	MEDIUM
OHIO RIVER TRIBUTARIES	WARRICK CO	5140201140110	INE01EB_T1051	UNNAMED TRIB BARREN FORK	5A	AMMONIA	2004	YEAR 5	2019	MEDIUM

BASIN	COUNTY	HYDROLOGIC UNIT CODE	ASSESSMENT UNIT ID	ASSESSMENT UNIT NAME	2010 IRCAT	CAUSE OF IMPAIRMENT	CYCLE FIRST LISTED	SEQUENCE IN IDEM'S MONITORIING ROTATION	TARGET DATE FOR TMDL	PRIORITY RANKING
OHIO RIVER TRIBUTARIES	WARRICK CO	5140201140110	INE01EB_T1051	UNNAMED TRIB BARREN FORK	5A	PH	2004	YEAR 5	2019	MEDIUM
OHIO RIVER TRIBUTARIES	WARRICK CO	5140201150020	INE01F2_T1004	LITTLE PIGEON CREEK	5A	E. COLI	1998	YEAR 5	2013	HIGH
OHIO RIVER TRIBUTARIES	SPENCER CO	5140201150050	INE01F5_T1005	LITTLE PIGEON CREEK	5A	IMPAIRED BIOTIC COMMUNITIES	1998	YEAR 5	2013	MEDIUM
OHIO RIVER TRIBUTARIES	WARRICK CO	5140201150060	INE01F6_T1006	LITTLE PIGEON CREEK-RED BUSH	5A	DISSOLVED OXYGEN	1998	YEAR 5	2013	MEDIUM
OHIO RIVER TRIBUTARIES	WARRICK CO	5140201150060	INE01F6_T1006	LITTLE PIGEON CREEK-RED BUSH	5B	PCBS (FISH TISSUE)	2006	YEAR 5	2021	LOW
OHIO RIVER TRIBUTARIES	WARRICK CO	5140201150080	INE01F8_T1007	LITTLE PIGEON CREEK	5A	E. COLI	1998	YEAR 5	2013	HIGH
OHIO RIVER TRIBUTARIES	WARRICK CO	5140201150080	INE01F8_T1007	LITTLE PIGEON CREEK	5B	PCBS (FISH TISSUE)	2006	YEAR 5	2021	LOW
OHIO RIVER TRIBUTARIES	WARRICK CO	5140201160010	INE01G1_T1008	CYPRESS CREEK	5A	E. COLI	1996	YEAR 5	2011	HIGH
OHIO RIVER TRIBUTARIES	WARRICK CO	5140201160020	INE01G2_T1009	CYPRESS CREEK	5A	E. COLI	1996	YEAR 5	2011	HIGH
OHIO RIVER TRIBUTARIES	WARRICK CO	5140201160020	INE01G2_T1009	CYPRESS CREEK	5A	PESTICIDES	2002	YEAR 5	2017	MEDIUM
OHIO RIVER TRIBUTARIES	DUBOIS CO	5140201140040	INE01P1021_00	HOLLAND LAKE 1	5A	TASTE AND ODOR	2002	YEAR 5	2017	MEDIUM
OHIO RIVER TRIBUTARIES	DUBOIS CO	5140201140040	INE01P1021_00	HOLLAND LAKE 1	5A	ALGAE	2002	YEAR 5	2017	MEDIUM
OHIO RIVER TRIBUTARIES	DUBOIS CO	5140201140040	INE01P1054_00	HOLLAND LAKE 2	5A	TASTE AND ODOR	2002	YEAR 5	2017	MEDIUM
OHIO RIVER TRIBUTARIES	DUBOIS CO	5140201140040	INE01P1054_00	HOLLAND LAKE 2	5A	ALGAE	2002	YEAR 5	2017	MEDIUM
OHIO RIVER TRIBUTARIES	GIBSON CO	5140202020030	INE0223_02	HURRICANE CREEK	5A	PH	2006	YEAR 5	2021	MEDIUM
OHIO RIVER TRIBUTARIES	GIBSON CO	5140202020030	INE0223_02	HURRICANE CREEK	5A	NUTRIENTS	2006	YEAR 5	2021	MEDIUM
OHIO RIVER TRIBUTARIES	GIBSON CO	5140202020030	INE0223_02	HURRICANE CREEK	5A	E. COLI	2008	YEAR 5	2023	HIGH
OHIO RIVER TRIBUTARIES	GIBSON CO	5140202020050	INE0225_T1029	PIGEON CREEK	5A	IMPAIRED BIOTIC COMMUNITIES	2002	YEAR 5	2017	MEDIUM
OHIO RIVER TRIBUTARIES	GIBSON CO	5140202030020	INE0232_T1001	BIG CREEK - UNNAMED TRIBUTARY (WARRICK CO)	5A	E. COLI	2006	YEAR 5	2021	HIGH

BASIN	COUNTY	HYDROLOGIC UNIT CODE	ASSESSMENT UNIT ID	ASSESSMENT UNIT NAME	2010 IRCAT	CAUSE OF IMPAIRMENT	CYCLE FIRST LISTED	SEQUENCE IN IDEM'S MONITORIING ROTATION	TARGET DATE FOR TMDL	PRIORITY RANKING
OHIO RIVER TRIBUTARIES	VANDERBURGH CO	5140202040080	INE0248_T1002	PIGEON CREEK-HARPER DITCH	5A	DISSOLVED OXYGEN	1996	YEAR 5	2011	MEDIUM
OHIO RIVER TRIBUTARIES	VANDERBURGH CO	5140202040080	INE0248_T1002	PIGEON CREEK-HARPER DITCH	5A	NUTRIENTS	1996	YEAR 5	2011	MEDIUM
OHIO RIVER TRIBUTARIES	VANDERBURGH CO	5140202040080	INE0248_T1002	PIGEON CREEK-HARPER DITCH	5A	E. COLI	1996	YEAR 5	2011	HIGH
OHIO RIVER TRIBUTARIES	VANDERBURGH CO	5140202040100	INE024A_T1003	PIGEON CREEK-KLEYMEYER PARK	5A	NUTRIENTS	1996	YEAR 5	2011	MEDIUM
OHIO RIVER TRIBUTARIES	VANDERBURGH CO	5140202040100	INE024A_T1003	PIGEON CREEK-KLEYMEYER PARK	5B	PCBS (FISH TISSUE)	1996	YEAR 5	2011	LOW
OHIO RIVER TRIBUTARIES	VANDERBURGH CO	5140202040100	INE024A_T1003	PIGEON CREEK-KLEYMEYER PARK	5A	E. COLI	1996	YEAR 5	2011	HIGH
OHIO RIVER TRIBUTARIES	VANDERBURGH CO	5140202040100	INE024A_T1003	PIGEON CREEK-KLEYMEYER PARK	5A	DISSOLVED OXYGEN	2006	YEAR 5	2021	MEDIUM
OHIO RIVER TRIBUTARIES	VANDERBURGH CO	5140202040100	INE024A_T1003	PIGEON CREEK-KLEYMEYER PARK	5B	TOTAL MERCURY (FISH TISSUE)	2010	YEAR 5	2025	LOW
OHIO RIVER TRIBUTARIES	VANDERBURGH CO	5140202040120	INE024C_T1004	PIGEON CREEK	5B	PCBS (FISH TISSUE)	1996	YEAR 5	2011	LOW
OHIO RIVER TRIBUTARIES	VANDERBURGH CO	5140202040120	INE024C_T1004	PIGEON CREEK	5B	TOTAL MERCURY (FISH TISSUE)	2010	YEAR 5	2025	LOW
OHIO RIVER TRIBUTARIES	VANDERBURGH CO	5140202070020	INE0272_00	BAYOU CREEK	5A	DISSOLVED OXYGEN	2008	YEAR 5	2023	MEDIUM
OHIO RIVER TRIBUTARIES	POSEY CO	5140202070080	INE02P1017_00	HOVEY LAKE	5B	PCBS (FISH TISSUE)	2002	YEAR 5	2017	LOW
GREAT MIAMI	RANDOLPH CO	5080001110010	ING01B1_00	GREENVILLE CREEK	5A	NUTRIENTS	2010	YEAR 2	2025	MEDIUM
GREAT MIAMI	RANDOLPH CO	5080001110010	ING01B1_00	GREENVILLE CREEK	5A	DISSOLVED OXYGEN	2010	YEAR 2	2025	MEDIUM
GREAT MIAMI	RANDOLPH CO	5080001110010	ING01B1_00	GREENVILLE CREEK	5A	E. COLI	2010	YEAR 2	2025	HIGH
GREAT MIAMI	UNION CO	5080002070030	ING0273_00	LITTLE FOURMILE CREEK	5A	E. COLI	2006	YEAR 2	2021	HIGH
GREAT MIAMI	UNION CO	5080002070030	ING0273_00	LITTLE FOURMILE CREEK	5A	NUTRIENTS	2010	YEAR 2	2025	MEDIUM
GREAT MIAMI	UNION CO	5080002070030	ING0273_00	LITTLE FOURMILE CREEK	5A	DISSOLVED OXYGEN	2010	YEAR 2	2025	MEDIUM
GREAT MIAMI	UNION CO	5080002080020	ING0282_00	INDIAN CREEK- BRANDYWINE CREEK	5A	NUTRIENTS	2010	YEAR 2	2025	MEDIUM
GREAT MIAMI	UNION CO	5080002080020	ING0282_00	INDIAN CREEK- BRANDYWINE CREEK	5A	DISSOLVED OXYGEN	2010	YEAR 2	2025	MEDIUM

BASIN	COUNTY	HYDROLOGIC UNIT CODE	ASSESSMENT UNIT ID	ASSESSMENT UNIT NAME	2010 IRCAT	CAUSE OF IMPAIRMENT	CYCLE FIRST LISTED	SEQUENCE IN IDEM'S MONITORIING ROTATION	TARGET DATE FOR TMDL	PRIORITY RANKING
GREAT MIAMI	UNION CO	5080002080020	ING0282_00	INDIAN CREEK- BRANDYWINE CREEK	5A	E. COLI	2010	YEAR 2	2025	HIGH
GREAT MIAMI	WAYNE CO	50800030101	ING0311_01	MORGAN CREEK	5A	E. COLI	2010	YEAR 2	2025	HIGH
GREAT MIAMI	WAYNE CO	50800030101	ING0311_T1002	WEST BROOK	5A	E. COLI	2010	YEAR 2	2025	HIGH
GREAT MIAMI	WAYNE CO	50800030102	ING0312_01	MARTINDALE CREEK	5A	E. COLI	2010	YEAR 2	2025	HIGH
GREAT MIAMI	WAYNE CO	50800030102	ING0312_T1007	PRICE CREEK	5A	E. COLI	2010	YEAR 2	2025	HIGH
GREAT MIAMI	WAYNE CO	50800030103	ING0313_06	NETTLE CREEK	5A	E. COLI	2010	YEAR 2	2025	HIGH
GREAT MIAMI	HENRY CO	50800030103	ING0313_T1007	WHITE BRANCH	5A	E. COLI	2010	YEAR 2	2025	HIGH
GREAT MIAMI	WAYNE CO	50800030104	ING0314_04	WHITEWATER RIVER	5A	E. COLI	2010	YEAR 2	2025	HIGH
GREAT MIAMI	HENRY CO	50800030106	ING0316_01	SUMMONS CREEK	5A	E. COLI	2010	YEAR 2	2025	HIGH
GREAT MIAMI	WAYNE CO	50800030107	ING0317_01	MARTINDALE CREEK	5A	E. COLI	2010	YEAR 2	2025	HIGH
GREAT MIAMI	WAYNE CO	50800030107	ING0317_T1001	OSER CREEK	5A	E. COLI	2010	YEAR 2	2025	HIGH
GREAT MIAMI	WAYNE CO	50800030107	ING0317_T1002	BEARD RUN	5A	E. COLI	2010	YEAR 2	2025	HIGH
GREAT MIAMI	WAYNE CO	50800030108	ING0318_01	WHITEWATER RIVER	5B	PCBS (FISH TISSUE)	2010	YEAR 2	2025	LOW
GREAT MIAMI	WAYNE CO	50800030108	ING0318_01	WHITEWATER RIVER	5A	E. COLI	2010	YEAR 2	2025	HIGH
GREAT MIAMI	WAYNE CO	50800030108	ING0318_02	WHITEWATER RIVER	5A	IMPAIRED BIOTIC COMMUNITIES	2010	YEAR 2	2025	MEDIUM
GREAT MIAMI	WAYNE CO	50800030108	ING0318_02	WHITEWATER RIVER	5A	E. COLI	2010	YEAR 2	2025	HIGH
GREAT MIAMI	WAYNE CO	50800030108	ING0318_T1002	NETTLE CREEK	5B	PCBS (FISH TISSUE)	2010	YEAR 2	2025	LOW
GREAT MIAMI	WAYNE CO	50800030108	ING0318_T1002	NETTLE CREEK	5A	E. COLI	2010	YEAR 2	2025	HIGH
GREAT MIAMI	WAYNE CO	50800030108	ING0318_T1003	BEAR CREEK	5B	PCBS (FISH TISSUE)	2010	YEAR 2	2025	LOW
GREAT MIAMI	WAYNE CO	50800030108	ING0318_T1003	BEAR CREEK	5A	E. COLI	2010	YEAR 2	2025	HIGH
GREAT MIAMI	WAYNE CO	50800030108	ING0318_T1004	PRONGHORN RUN	5B	PCBS (FISH TISSUE)	2010	YEAR 2	2025	LOW
GREAT MIAMI	WAYNE CO	50800030108	ING0318_T1007	CRIETZ CREEK	5A	E. COLI	2010	YEAR 2	2025	HIGH
GREAT MIAMI	RANDOLPH CO	50800030201	ING0321_01	MUD CREEK	5A	E. COLI	2010	YEAR 2	2025	HIGH
GREAT MIAMI	RANDOLPH CO	50800030201	ING0321_T1001	LITTLE MUD CREEK	5A	E. COLI	2010	YEAR 2	2025	HIGH
GREAT MIAMI	WAYNE CO	50800030202	ING0322_01	GREENS FORK	5A	E. COLI	2010	YEAR 2	2025	HIGH
GREAT MIAMI	RANDOLPH CO	50800030202	ING0322_T1012	BLOOMINGPORT CREEK	5A	DISSOLVED OXYGEN	2010	YEAR 2	2025	MEDIUM
GREAT MIAMI	RANDOLPH CO	50800030202	ING0322_T1012	BLOOMINGPORT CREEK	5A	E. COLI	2010	YEAR 2	2025	HIGH

BASIN	COUNTY	HYDROLOGIC UNIT CODE	ASSESSMENT UNIT ID	ASSESSMENT UNIT NAME	2010 IRCAT	CAUSE OF IMPAIRMENT	CYCLE FIRST LISTED	SEQUENCE IN IDEM'S MONITORIING ROTATION	TARGET DATE FOR TMDL	PRIORITY RANKING
GREAT MIAMI	WAYNE CO	50800030203	ING0323_01	GREENS FORK	5B	TOTAL MERCURY (FISH TISSUE)	2010	YEAR 2	2025	LOW
GREAT MIAMI	WAYNE CO	50800030203	ING0323_01	GREENS FORK	5A	E. COLI	2010	YEAR 2	2025	HIGH
GREAT MIAMI	WAYNE CO	50800030203	ING0323_T1019	GREENS FORK - UNNAMED TRIBUTARY	5A	E. COLI	2010	YEAR 2	2025	HIGH
GREAT MIAMI	WAYNE CO	50800030203	ING0323_T1020	WILLIAMSBURG CREEK	5B	TOTAL MERCURY (FISH TISSUE)	2010	YEAR 2	2025	LOW
GREAT MIAMI	WAYNE CO	50800030203	ING0323_T1020	WILLIAMSBURG CREEK	5A	E. COLI	2010	YEAR 2	2025	HIGH
GREAT MIAMI	WAYNE CO	50800030204	ING0324_01	GREENS FORK	5A	E. COLI	2010	YEAR 2	2025	HIGH
GREAT MIAMI	WAYNE CO	50800030204	ING0324_T1005	FRANKLIN CREEK	5A	E. COLI	2010	YEAR 2	2025	HIGH
GREAT MIAMI	WAYNE CO	50800030205	ING0325_01	WHITEWATER RIVER, WEST FORK	5B	TOTAL MERCURY (FISH TISSUE)	2010	YEAR 2	2025	LOW
GREAT MIAMI	WAYNE CO	50800030205	ING0325_T1005	MIXED CREEK	5A	E. COLI	2010	YEAR 2	2025	HIGH
GREAT MIAMI	WAYNE CO	50800030301	ING0331_01	NOLANDS FORK	5A	IMPAIRED BIOTIC COMMUNITIES	2010	YEAR 2	2025	MEDIUM
GREAT MIAMI	WAYNE CO	50800030301	ING0331_01	NOLANDS FORK	5A	DISSOLVED OXYGEN	2010	YEAR 2	2025	MEDIUM
GREAT MIAMI	WAYNE CO	50800030301	ING0331_01	NOLANDS FORK	5A	E. COLI	2010	YEAR 2	2025	HIGH
GREAT MIAMI	WAYNE CO	50800030302	ING0332_02	NOLANDS FORK	5A	E. COLI	2010	YEAR 2	2025	HIGH
GREAT MIAMI	WAYNE CO	50800030303	ING0333_01	NOLANDS FORK	5A	IMPAIRED BIOTIC COMMUNITIES	2010	YEAR 2	2025	MEDIUM
GREAT MIAMI	WAYNE CO	50800030303	ING0333_01	NOLANDS FORK	5A	E. COLI	2010	YEAR 2	2025	HIGH
GREAT MIAMI	WAYNE CO	5080003030030	ING0333_T1009	GEPHART DITCH-UNNAMED TRIBUTARY	5A	IMPAIRED BIOTIC COMMUNITIES	2006	YEAR 2	2021	MEDIUM
GREAT MIAMI	WAYNE CO	50800030303	ING0333_T1012	WEBSTER CREEK	5A	IMPAIRED BIOTIC COMMUNITIES	2010	YEAR 2	2025	MEDIUM
GREAT MIAMI	WAYNE CO	50800030303	ING0333_T1013	WEB BRANCH	5A	IMPAIRED BIOTIC COMMUNITIES	2010	YEAR 2	2025	MEDIUM
GREAT MIAMI	WAYNE CO	50800030303	ING0333_T1014	SINGLE CREEK	5A	IMPAIRED BIOTIC COMMUNITIES	2010	YEAR 2	2025	MEDIUM
GREAT MIAMI	WAYNE CO	50800030303	ING0333_T1015	LONG CREEK	5A	IMPAIRED BIOTIC COMMUNITIES	2010	YEAR 2	2025	MEDIUM
GREAT MIAMI	WAYNE CO	50800030303	ING0333_T1016	CAIN DITCH	5A	IMPAIRED BIOTIC COMMUNITIES	2010	YEAR 2	2025	MEDIUM
GREAT MIAMI	WAYNE CO	50800030303	ING0333_T1017	RICH CREEK	5A	IMPAIRED BIOTIC COMMUNITIES	2010	YEAR 2	2025	MEDIUM

BASIN	COUNTY	HYDROLOGIC UNIT CODE	ASSESSMENT UNIT ID	ASSESSMENT UNIT NAME	2010 IRCAT	CAUSE OF IMPAIRMENT	CYCLE FIRST LISTED	SEQUENCE IN IDEM'S MONITORIING ROTATION	TARGET DATE FOR TMDL	PRIORITY RANKING
GREAT MIAMI	WAYNE CO	50800030303	ING0333_T1018	FORK CREEK	5A	IMPAIRED BIOTIC COMMUNITIES	2010	YEAR 2	2025	MEDIUM
GREAT MIAMI	WAYNE CO	50800030303	ING0333_T1019	NOLANDS FORK - UNNAMED TRIBUTARY	5A	IMPAIRED BIOTIC COMMUNITIES	2010	YEAR 2	2025	MEDIUM
GREAT MIAMI	WAYNE CO	50800030303	ING0333_T1020	GEPHART DITCH	5A	IMPAIRED BIOTIC COMMUNITIES	2010	YEAR 2	2025	MEDIUM
GREAT MIAMI	WAYNE CO	50800030303	ING0333_T1021	CROWN CREEK	5A	IMPAIRED BIOTIC COMMUNITIES	2010	YEAR 2	2025	MEDIUM
GREAT MIAMI	WAYNE CO	50800030304	ING0334_01	NOLANDS FORK	5A	E. COLI	2010	YEAR 2	2025	HIGH
GREAT MIAMI	FAYETTE CO	50800030305	ING0335_01	NOLANDS FORK	5A	E. COLI	2010	YEAR 2	2025	HIGH
GREAT MIAMI	FAYETTE CO	50800030403	ING0343_01	WILLIAMS CREEK	5A	E. COLI	2010	YEAR 2	2025	HIGH
GREAT MIAMI	FAYETTE CO	50800030403	ING0343_02	LITTLE WILLIAMS CREEK	5A	E. COLI	2010	YEAR 2	2025	HIGH
GREAT MIAMI	FAYETTE CO	50800030405	ING0345_01	WHITEWATER RIVER	5B	PCBS (FISH TISSUE)	2010	YEAR 2	2025	LOW
GREAT MIAMI	FAYETTE CO	50800030408	ING0348_01	WHITEWATER RIVER	5B	PCBS (FISH TISSUE)	2010	YEAR 2	2025	LOW
GREAT MIAMI	FRANKLIN CO	50800030408	ING0348_02	WHITEWATER RIVER	5B	PCBS (FISH TISSUE)	2010	YEAR 2	2025	LOW
GREAT MIAMI	FRANKLIN CO	50800030408	ING0348_03	WHITEWATER RIVER	5B	PCBS (FISH TISSUE)	2010	YEAR 2	2025	LOW
GREAT MIAMI	FRANKLIN CO	50800030408	ING0348_04	WHITEWATER CANAL	5A	E. COLI	2010	YEAR 2	2025	HIGH
GREAT MIAMI	FAYETTE CO	50800030408	ING0348_T1003	BEAR CREEK	5A	E. COLI	2010	YEAR 2	2025	HIGH
GREAT MIAMI	FRANKLIN CO	50800030502	ING0352_01	SALT CREEK	5A	DISSOLVED OXYGEN	2010	YEAR 2	2025	MEDIUM
GREAT MIAMI	FRANKLIN CO	50800030502	ING0352_01	SALT CREEK	5A	E. COLI	2010	YEAR 2	2025	HIGH
GREAT MIAMI	RUSH CO	50800030503	ING0353_01	BULL FORK	5A	DISSOLVED OXYGEN	2010	YEAR 2	2025	MEDIUM
GREAT MIAMI	FRANKLIN CO	50800030503	ING0353_02	BULL FORK	5A	DISSOLVED OXYGEN	2010	YEAR 2	2025	MEDIUM
GREAT MIAMI	FRANKLIN CO	50800030503	ING0353_T1006	LONG BRANCH	5A	DISSOLVED OXYGEN	2010	YEAR 2	2025	MEDIUM
GREAT MIAMI	FRANKLIN CO	50800030602	ING0362_01	WHITEWATER CANAL	5B	PCBS (FISH TISSUE)	2010	YEAR 2	2025	LOW
GREAT MIAMI	FRANKLIN CO	50800030603	ING0363_T1008	JIM RUN	5A	E. COLI	2010	YEAR 2	2025	HIGH
GREAT MIAMI	FRANKLIN CO	50800030604	ING0364_01	PIPE CREEK	5A	E. COLI	2010	YEAR 2	2025	HIGH
GREAT MIAMI	FRANKLIN CO	50800030604	ING0364_T1003	WALNUT FORK	5A	E. COLI	2010	YEAR 2	2025	HIGH

BASIN	COUNTY	HYDROLOGIC UNIT CODE	ASSESSMENT UNIT ID	ASSESSMENT UNIT NAME	2010 IRCAT	CAUSE OF IMPAIRMENT	CYCLE FIRST LISTED	SEQUENCE IN IDEM'S MONITORIING ROTATION	TARGET DATE FOR TMDL	PRIORITY RANKING
GREAT MIAMI	FRANKLIN CO	50800030605	ING0365_01	WHITEWATER RIVER	5B	PCBS (FISH TISSUE)	2010	YEAR 2	2025	LOW
GREAT MIAMI	WAYNE CO	50800030707	ING0377_02	WHITEWATER RIVER, EAST FORK	5B	PCBS (FISH TISSUE)	2010	YEAR 2	2025	LOW
GREAT MIAMI	WAYNE CO	50800030707	ING0377_03	WHITEWATER RIVER, EAST FORK	5B	PCBS (FISH TISSUE)	2010	YEAR 2	2025	LOW
GREAT MIAMI	WAYNE CO	50800030707	ING0377_03	WHITEWATER RIVER, EAST FORK	5A	E. COLI	2010	YEAR 2	2025	HIGH
GREAT MIAMI	WAYNE CO	50800030707	ING0377_T1006	WHITEWATER RIVER, WEST FORK - UNNAMED TRIBUTARY	5B	PCBS (FISH TISSUE)	2010	YEAR 2	2025	LOW
GREAT MIAMI	WAYNE CO	50800030707	ING0377_T1006A	WHITEWATER RIVER, WEST FORK - UNNAMED TRIBUTARY	5B	PCBS (FISH TISSUE)	2010	YEAR 2	2025	LOW
GREAT MIAMI	WAYNE CO	50800030707	ING0377_T1007	SHORT CREEK	5B	PCBS (FISH TISSUE)	2010	YEAR 2	2025	LOW
GREAT MIAMI	WAYNE CO	50800030708	ING0378_03	ELKHORN CREEK	5A	E. COLI	2010	YEAR 2	2025	HIGH
GREAT MIAMI	UNION CO	50800030711	ING037B_01	WHITEWATER RIVER, EAST FORK	5B	PCBS (FISH TISSUE)	2010	YEAR 2	2025	LOW
GREAT MIAMI	UNION CO	50800030712	ING037C_02	SILVER CREEK	5A	E. COLI	2010	YEAR 2	2025	HIGH
GREAT MIAMI	UNION CO	50800030712	ING037C_03	SILVER CREEK	5A	E. COLI	2010	YEAR 2	2025	HIGH
GREAT MIAMI	UNION CO	50800030712	ING037C_T1010	SILVER CREEK - UNNAMED TRIBUTARY	5A	E. COLI	2010	YEAR 2	2025	HIGH
GREAT MIAMI	UNION CO	50800030712	ING037C_T1011	SILVER CREEK - UNNAMED TRIBUTARY	5A	E. COLI	2010	YEAR 2	2025	HIGH
GREAT MIAMI	UNION CO	50800030712	ING037C_T1012	SILVER CREEK - UNNAMED TRIBUTARY	5A	E. COLI	2010	YEAR 2	2025	HIGH
GREAT MIAMI	UNION CO	50800030712	ING037C_T1013	WHITEWATER LAKE INLET	5A	E. COLI	2010	YEAR 2	2025	HIGH
GREAT MIAMI		5080003070130	ING037D_00	SILVER CREEK – WHITEWATER LAKE	5A	NUTRIENTS	2010	YEAR 2	2025	MEDIUM
GREAT MIAMI	UNION CO	50800030713	ING037D_02	RICHLAND CREEK	5A	E. COLI	2010	YEAR 2	2025	HIGH
GREAT MIAMI	UNION CO	50800030713	ING037D_03	WHITEWATER RIVER, EAST FORK	5B	PCBS (FISH TISSUE)	2010	YEAR 2	2025	LOW
GREAT MIAMI	UNION CO	50800030714	ING037E_05	HANNA CREEK	5A	DISSOLVED OXYGEN	2010	YEAR 2	2025	MEDIUM
GREAT MIAMI	UNION CO	50800030714	ING037E_06	HANNA CREEK	5A	DISSOLVED OXYGEN	2010	YEAR 2	2025	MEDIUM
GREAT MIAMI	UNION CO	50800030714	ING037E_06	HANNA CREEK	5A	E. COLI	2010	YEAR 2	2025	HIGH

BASIN	COUNTY	HYDROLOGIC UNIT CODE	ASSESSMENT UNIT ID	ASSESSMENT UNIT NAME	2010 IRCAT	CAUSE OF IMPAIRMENT	CYCLE FIRST LISTED	SEQUENCE IN IDEM'S MONITORIING ROTATION	TARGET DATE FOR TMDL	PRIORITY RANKING
GREAT MIAMI	UNION CO	50800030714	ING037E_T1001	DUBOIS CREEK	5A	E. COLI	2010	YEAR 2	2025	HIGH
GREAT MIAMI	UNION CO	50800030716	ING037G_01	TEMPLETON CREEK	5A	DISSOLVED OXYGEN	2010	YEAR 2	2025	MEDIUM
GREAT MIAMI	UNION CO	50800030716	ING037G_01	TEMPLETON CREEK	5A	E. COLI	2010	YEAR 2	2025	HIGH
GREAT MIAMI	FRANKLIN CO	50800030716	ING037G_T1001	WHITEWATER RIVER, EAST FORK - UNNAMED TRIBUTARY	5A	DISSOLVED OXYGEN	2010	YEAR 2	2025	MEDIUM
GREAT MIAMI	FRANKLIN CO	50800030716	ING037G_T1001	WHITEWATER RIVER, EAST FORK - UNNAMED TRIBUTARY	5A	E. COLI	2010	YEAR 2	2025	HIGH
GREAT MIAMI	FRANKLIN CO	50800030716	ING037G_T1002	WHITEWATER RIVER, EAST FORK - UNNAMED TRIBUTARY	5A	DISSOLVED OXYGEN	2010	YEAR 2	2025	MEDIUM
GREAT MIAMI	FRANKLIN CO	50800030716	ING037G_T1002	WHITEWATER RIVER, EAST FORK - UNNAMED TRIBUTARY	5A	E. COLI	2010	YEAR 2	2025	HIGH
GREAT MIAMI	FRANKLIN CO	50800030717	ING037H_01	WHITEWATER RIVER, EAST FORK	5A	FREE CYANIDE	2010	YEAR 2	2025	MEDIUM
GREAT MIAMI	UNION CO	50800030717	ING037H_T1001	WHITEWATER RIVER, EAST FORK - UNNAMED TRIBUTARY	5A	NUTRIENTS	2010	YEAR 2	2025	MEDIUM
GREAT MIAMI	UNION CO	50800030717	ING037H_T1003	WHITEWATER RIVER, EAST FORK - UNNAMED TRIBUTARY	5A	NUTRIENTS	2010	YEAR 2	2025	MEDIUM
GREAT MIAMI	FRANKLIN CO	50800030717	ING037H_T1006	WHITEWATER RIVER, EAST FORK - UNNAMED TRIBUTARY	5A	NUTRIENTS	2010	YEAR 2	2025	MEDIUM
GREAT MIAMI	FRANKLIN CO	50800030717	ING037H_T1007	WHITEWATER RIVER, EAST FORK - UNNAMED TRIBUTARY	5A	NUTRIENTS	2010	YEAR 2	2025	MEDIUM
GREAT MIAMI	FRANKLIN CO	50800030802	ING0382_01	BLUE CREEK	5A	E. COLI	2010	YEAR 2	2025	HIGH
GREAT MIAMI	FRANKLIN CO	50800030802	ING0382_02	WOLF CREEK	5A	E. COLI	2010	YEAR 2	2025	HIGH
GREAT MIAMI	FRANKLIN CO	50800030803	ING0383_02	BIG CEDAR CREEK	5A	E. COLI	2010	YEAR 2	2025	HIGH
GREAT MIAMI	FRANKLIN CO	50800030803	ING0383_T1003	SLEEPY HOLLOW	5A	E. COLI	2010	YEAR 2	2025	HIGH
GREAT MIAMI	FRANKLIN CO	50800030803	ING0383_T1004	BIG CEDAR CREEK-UNNAMED TRIBUTARY	5A	E. COLI	2010	YEAR 2	2025	HIGH
GREAT MIAMI	FRANKLIN CO	50800030803	ING0383_T1005	POSSUM HOLLOW	5A	E. COLI	2010	YEAR 2	2025	HIGH
GREAT MIAMI	FRANKLIN CO	50800030804	ING0384_01	WHITEWATER RIVER	5A	DISSOLVED OXYGEN	2010	YEAR 2	2025	MEDIUM
GREAT MIAMI	FRANKLIN CO	50800030804	ING0384_01	WHITEWATER RIVER	5A	E. COLI	2010	YEAR 2	2025	HIGH
GREAT MIAMI	FRANKLIN CO	50800030804	ING0384_T1001	WOLF CREEK	5A	E. COLI	2006	YEAR 2	2021	HIGH
GREAT MIAMI	FRANKLIN CO	50800030804	ING0384_T1001	WOLF CREEK	5A	DISSOLVED OXYGEN	2010	YEAR 2	2025	MEDIUM

BASIN	COUNTY	HYDROLOGIC UNIT CODE	ASSESSMENT UNIT ID	ASSESSMENT UNIT NAME	2010 IRCAT	CAUSE OF IMPAIRMENT	CYCLE FIRST LISTED	SEQUENCE IN IDEM'S MONITORIING ROTATION	TARGET DATE FOR TMDL	PRIORITY RANKING
GREAT MIAMI	FRANKLIN CO	50800030804	ING0384_T1003	RICHLAND CREEK	5A	DISSOLVED OXYGEN	2010	YEAR 2	2025	MEDIUM
GREAT MIAMI	FRANKLIN CO	50800030804	ING0384_T1003	RICHLAND CREEK	5A	E. COLI	2010	YEAR 2	2025	HIGH
GREAT MIAMI	FRANKLIN CO	50800030805	ING0385_01	WHITEWATER RIVER	5B	PCBS (FISH TISSUE)	2010	YEAR 2	2025	LOW
GREAT MIAMI	FRANKLIN CO	50800030805	ING0385_01	WHITEWATER RIVER	5B	TOTAL MERCURY (FISH TISSUE)	2010	YEAR 2	2025	LOW
GREAT MIAMI	DEARBORN CO	50800030806	ING0386_01	WHITEWATER RIVER	5A	E. COLI	2010	YEAR 2	2025	HIGH
GREAT MIAMI	FRANKLIN CO	50800030806	ING0386_02	JOHNSON FORK	5A	DISSOLVED OXYGEN	2010	YEAR 2	2025	MEDIUM
GREAT MIAMI	FRANKLIN CO	50800030806	ING0386_02	JOHNSON FORK	5A	E. COLI	2010	YEAR 2	2025	HIGH
GREAT MIAMI	DEARBORN CO	50800030806	ING0386_T1001	LOGAN CREEK	5B	PCBS (FISH TISSUE)	2010	YEAR 2	2025	LOW
GREAT MIAMI	DEARBORN CO	50800030806	ING0386_T1001	LOGAN CREEK	5B	TOTAL MERCURY (FISH TISSUE)	2010	YEAR 2	2025	LOW
GREAT MIAMI	DEARBORN CO	50800030806	ING0386_T1001	LOGAN CREEK	5A	E. COLI	2010	YEAR 2	2025	HIGH
GREAT MIAMI	DEARBORN CO	50800030806	ING0386_T1002	LOGAN CREEK - UNNAMED TRIBUTARY	5B	TOTAL MERCURY (FISH TISSUE)	2010	YEAR 2	2025	LOW
GREAT MIAMI	FRANKLIN CO	50800030806	ING0386_T1006	CRANES RUN	5A	DISSOLVED OXYGEN	2010	YEAR 2	2025	MEDIUM
GREAT MIAMI	FRANKLIN CO	50800030806	ING0386_T1006	CRANES RUN	5A	E. COLI	2010	YEAR 2	2025	HIGH
GREAT MIAMI	FRANKLIN CO	50800030806	ING0386_T1007	JOHNSON FORK - UNNAMED TRIBUTARY	5A	DISSOLVED OXYGEN	2010	YEAR 2	2025	MEDIUM
GREAT MIAMI	FRANKLIN CO	50800030806	ING0386_T1007	JOHNSON FORK - UNNAMED TRIBUTARY	5A	E. COLI	2010	YEAR 2	2025	HIGH
GREAT MIAMI	DEARBORN CO	50800030806	ING0386_T1008	JOHNSON FORK - UNNAMED TRIBUTARY	5A	E. COLI	2010	YEAR 2	2025	HIGH
GREAT MIAMI	FRANKLIN CO	50800030808	ING0388_01	SOURS RUN	5A	E. COLI	2010	YEAR 2	2025	HIGH
GREAT MIAMI	FRANKLIN CO	50800030808	ING0388_T1005	SOURS RUN - UNNAMED TRIBUTARY	5A	E. COLI	2010	YEAR 2	2025	HIGH
GREAT MIAMI	FRANKLIN CO	50800030808	ING0388_T1007	SATER RUN	5A	E. COLI	2010	YEAR 2	2025	HIGH
GREAT MIAMI	WAYNE CO	5080003070040	ING03P1012_00	MIDDLE FORK RESERVOIR	5A	TASTE AND ODOR	1998	YEAR 2	2013	MEDIUM
GREAT MIAMI	WAYNE CO	5080003070040	ING03P1012_00	MIDDLE FORK RESERVOIR	5A	ALGAE	1998	YEAR 2	2013	MEDIUM
GREAT MIAMI	FRANKLIN CO	5080003070180	ING03P1019_00	BROOKVILLE RESERVOIR	5B	PCBS (FISH TISSUE)	2006	YEAR 2	2021	LOW

BASIN	COUNTY	HYDROLOGIC UNIT CODE	ASSESSMENT UNIT ID	ASSESSMENT UNIT NAME	2010 IRCAT	CAUSE OF IMPAIRMENT	CYCLE FIRST LISTED	SEQUENCE IN IDEM'S MONITORIING ROTATION	TARGET DATE FOR TMDL	PRIORITY RANKING
GREAT MIAMI	FRANKLIN CO	5080003070180	ING03P1019_00	BROOKVILLE RESERVOIR	5B	TOTAL MERCURY (FISH TISSUE)	2010	YEAR 2	2025	LOW
OHIO RIVER TRIBUTARIES	DEARBORN CO	5090203	INH1_01	OHIO RIVER - STATE LINE TO WOOLPER CREEK (KY)	5B	DIOXIN (WATER)	2010	YEAR 5	2025	MEDIUM
OHIO RIVER TRIBUTARIES	DEARBORN CO	5090203	INH1_01	OHIO RIVER - STATE LINE TO WOOLPER CREEK (KY)	5B	PCBS (WATER)	2010	YEAR 5	2025	LOW
OHIO RIVER TRIBUTARIES	OHIO CO	5090203	INH1_02	OHIO RIVER - WOOLPER CREEK (KY) TO MIDDLE CREEK (KY)	5B	DIOXIN (WATER)	2010	YEAR 5	2025	MEDIUM
OHIO RIVER TRIBUTARIES	OHIO CO	5090203	INH1_02	OHIO RIVER - WOOLPER CREEK (KY) TO MIDDLE CREEK (KY)	5B	PCBS (WATER)	2010	YEAR 5	2025	LOW
OHIO RIVER TRIBUTARIES	OHIO CO	5090203	INH1_03	OHIO RIVER - MIDDLE CREEK (KY) TO GRANTS CREEK (IN)	5B	DIOXIN (WATER)	2010	YEAR 5	2025	MEDIUM
OHIO RIVER TRIBUTARIES	OHIO CO	5090203	INH1_03	OHIO RIVER - MIDDLE CREEK (KY) TO GRANTS CREEK (IN)	5B	PCBS (WATER)	2010	YEAR 5	2025	LOW
OHIO RIVER TRIBUTARIES	SWITZERLAND CO	5090203	INH1_04	OHIO RIVER - GRANTS CREEK (IN) TO HAMILTON, KY	5B	DIOXIN (WATER)	2010	YEAR 5	2025	MEDIUM
OHIO RIVER TRIBUTARIES	SWITZERLAND CO	5090203	INH1_04	OHIO RIVER - GRANTS CREEK (IN) TO HAMILTON, KY	5B	PCBS (WATER)	2010	YEAR 5	2025	LOW
OHIO RIVER TRIBUTARIES	SWITZERLAND CO	5090203	INH1_05	OHIO RIVER - HAMILTON, KY TO WADE CREEK (IN)	5B	DIOXIN (WATER)	2010	YEAR 5	2025	MEDIUM
OHIO RIVER TRIBUTARIES	SWITZERLAND CO	5090203	INH1_05	OHIO RIVER - HAMILTON, KY TO WADE CREEK (IN)	5B	PCBS (WATER)	2010	YEAR 5	2025	LOW
OHIO RIVER TRIBUTARIES	SWITZERLAND CO	5090203	INH1_06	OHIO RIVER - WADE CREEK (IN) TO BIG SUGAR CREEK (KY)	5B	DIOXIN (WATER)	2010	YEAR 5	2025	MEDIUM
OHIO RIVER TRIBUTARIES	SWITZERLAND CO	5090203	INH1_06	OHIO RIVER - WADE CREEK (IN) TO BIG SUGAR CREEK (KY)	5B	PCBS (WATER)	2010	YEAR 5	2025	LOW
OHIO RIVER TRIBUTARIES	SWITZERLAND CO	5090203	INH1_07	OHIO RIVER - BIG SUGAR CREEK (KY) TO BRYANT CREEK (IN)	5B	DIOXIN (WATER)	2010	YEAR 5	2025	MEDIUM
OHIO RIVER TRIBUTARIES	SWITZERLAND CO	5090203	INH1_07	OHIO RIVER - BIG SUGAR CREEK (KY) TO BRYANT CREEK (IN)	5B	PCBS (WATER)	2010	YEAR 5	2025	LOW
OHIO RIVER TRIBUTARIES	SWITZERLAND CO	5090203	INH1_08	OHIO RIVER - BRYANT CREEK (IN) TO MARKLAND LOCKS AND DAM	5B	DIOXIN (WATER)	2010	YEAR 5	2025	MEDIUM
OHIO RIVER TRIBUTARIES	SWITZERLAND CO	5090203	INH1_08	OHIO RIVER - BRYANT CREEK (IN) TO MARKLAND LOCKS AND DAM	5B	PCBS (WATER)	2010	YEAR 5	2025	LOW

BASIN	COUNTY	HYDROLOGIC UNIT CODE	ASSESSMENT UNIT ID	ASSESSMENT UNIT NAME	2010 IRCAT	CAUSE OF IMPAIRMENT	CYCLE FIRST LISTED	SEQUENCE IN IDEM'S MONITORIING ROTATION	TARGET DATE FOR TMDL	PRIORITY RANKING
OHIO RIVER TRIBUTARIES	SWITZERLAND CO	5090203	INH2_01	OHIO RIVER - MARKLAND LOCKS AND DAM TO BLACK ROCK CREEK (KY)	5B	DIOXIN (WATER)	2010	YEAR 5	2025	MEDIUM
OHIO RIVER TRIBUTARIES	SWITZERLAND CO	5090203	INH2_01	OHIO RIVER - MARKLAND LOCKS AND DAM TO BLACK ROCK CREEK (KY)	5B	PCBS (WATER)	2010	YEAR 5	2025	LOW
OHIO RIVER TRIBUTARIES	SWITZERLAND CO	5090203	INH2_02	OHIO RIVER - BLACK ROCK CREEK (KY) TO 2 MILES DS OF INDIAN C	5B	DIOXIN (WATER)	2010	YEAR 5	2025	MEDIUM
OHIO RIVER TRIBUTARIES	SWITZERLAND CO	5090203	INH2_02	OHIO RIVER - BLACK ROCK CREEK (KY) TO 2 MILES DS OF INDIAN C	5B	PCBS (WATER)	2010	YEAR 5	2025	LOW
OHIO RIVER TRIBUTARIES	SWITZERLAND CO	5090203	INH2_03	OHIO RIVER - 2 MILES DS OF INDIAN CREEK (IN) TO KENTUCKY RIV	5B	DIOXIN (WATER)	2010	YEAR 5	2025	MEDIUM
OHIO RIVER TRIBUTARIES	SWITZERLAND CO	5090203	INH2_03	OHIO RIVER - 2 MILES DS OF INDIAN CREEK (IN) TO KENTUCKY RIV	5B	PCBS (WATER)	2010	YEAR 5	2025	LOW
OHIO RIVER TRIBUTARIES	JEFFERSON CO	5140101	INH3_01	OHIO RIVER - KENTYCKY RIVER (KY) TO INDIAN KENTUCK CREEK (IN	5B	DIOXIN (WATER)	2010	YEAR 5	2025	MEDIUM
OHIO RIVER TRIBUTARIES	JEFFERSON CO	5140101	INH3_01	OHIO RIVER - KENTYCKY RIVER (KY) TO INDIAN KENTUCK CREEK (IN	5B	PCBS (WATER)	2010	YEAR 5	2025	LOW
OHIO RIVER TRIBUTARIES	JEFFERSON CO	5140101	INH3_02	OHIO RIVER - INDIAN KENTUCK CREEK (IN) TO TO EAGLE HOLLOW, I	5B	DIOXIN (WATER)	2010	YEAR 5	2025	MEDIUM
OHIO RIVER TRIBUTARIES	JEFFERSON CO	5140101	INH3_02	OHIO RIVER - INDIAN KENTUCK CREEK (IN) TO TO EAGLE HOLLOW, I	5B	PCBS (WATER)	2010	YEAR 5	2025	LOW
OHIO RIVER TRIBUTARIES	JEFFERSON CO	5140101	INH3_03	OHIO RIVER - EAGLE HOLLOW, IN TO CLIFTY CREEK (IN)	5B	DIOXIN (WATER)	2010	YEAR 5	2025	MEDIUM
OHIO RIVER TRIBUTARIES	JEFFERSON CO	5140101	INH3_03	OHIO RIVER - EAGLE HOLLOW, IN TO CLIFTY CREEK (IN)	5B	PCBS (WATER)	2010	YEAR 5	2025	LOW
OHIO RIVER TRIBUTARIES	JEFFERSON CO	5140101	INH3_04	OHIO RIVER - CLIFTY CREEK (IN) TO HARTE FALLS CREEK (IN)	5B	DIOXIN (WATER)	2010	YEAR 5	2025	MEDIUM
OHIO RIVER TRIBUTARIES	JEFFERSON CO	5140101	INH3_04	OHIO RIVER - CLIFTY CREEK (IN) TO HARTE FALLS CREEK (IN)	5B	PCBS (WATER)	2010	YEAR 5	2025	LOW

BASIN	COUNTY	HYDROLOGIC UNIT CODE	ASSESSMENT UNIT ID	ASSESSMENT UNIT NAME	2010 IRCAT	CAUSE OF IMPAIRMENT	CYCLE FIRST LISTED	SEQUENCE IN IDEM'S MONITORIING ROTATION	TARGET DATE FOR TMDL	PRIORITY RANKING
OHIO RIVER TRIBUTARIES	JEFFERSON CO	5140101	INH3_05	OHIO RIVER - HARTE FALLS (IN) TO MARBLE HILL, IN	5B	DIOXIN (WATER)	2010	YEAR 5	2025	MEDIUM
OHIO RIVER TRIBUTARIES	JEFFERSON CO	5140101	INH3_05	OHIO RIVER - HARTE FALLS (IN) TO MARBLE HILL, IN	5B	PCBS (WATER)	2010	YEAR 5	2025	LOW
OHIO RIVER TRIBUTARIES	CLARK CO	5140101	INH3_06	OHIO RIVER - MARBLE HILL, IN TO PATTONS CREEK (KY)	5B	DIOXIN (WATER)	2010	YEAR 5	2025	MEDIUM
OHIO RIVER TRIBUTARIES	CLARK CO	5140101	INH3_06	OHIO RIVER - MARBLE HILL, IN TO PATTONS CREEK (KY)	5B	PCBS (WATER)	2010	YEAR 5	2025	LOW
OHIO RIVER TRIBUTARIES	CLARK CO	5140101	INH3_07	OHIO RIVER - PATTONS CREEK (KY) TO WESTPORT, KY	5B	DIOXIN (WATER)	2010	YEAR 5	2025	MEDIUM
OHIO RIVER TRIBUTARIES	CLARK CO	5140101	INH3_07	OHIO RIVER - PATTONS CREEK (KY) TO WESTPORT, KY	5B	PCBS (WATER)	2010	YEAR 5	2025	LOW
OHIO RIVER TRIBUTARIES	CLARK CO	5140101	INH3_08	OHIO RIVER - WESTPORT, KY TO OWEN CREEK (IN)	5B	DIOXIN (WATER)	2010	YEAR 5	2025	MEDIUM
OHIO RIVER TRIBUTARIES	CLARK CO	5140101	INH3_08	OHIO RIVER - WESTPORT, KY TO OWEN CREEK (IN)	5B	PCBS (WATER)	2010	YEAR 5	2025	LOW
OHIO RIVER TRIBUTARIES	CLARK CO	5140101	INH3_09	OHIO RIVER - OWN CREEK (IN) TO JENNY LIND RUN (IN)	5B	DIOXIN (WATER)	2010	YEAR 5	2025	MEDIUM
OHIO RIVER TRIBUTARIES	CLARK CO	5140101	INH3_09	OHIO RIVER - OWN CREEK (IN) TO JENNY LIND RUN (IN)	5B	PCBS (WATER)	2010	YEAR 5	2025	LOW
OHIO RIVER TRIBUTARIES	CLARK CO	5140101	INH3_10	OHIO RIVER - JENNY LIND RUN (IN) TO UTICA, IN	5B	DIOXIN (WATER)	2010	YEAR 5	2025	MEDIUM
OHIO RIVER TRIBUTARIES	CLARK CO	5140101	INH3_10	OHIO RIVER - JENNY LIND RUN (IN) TO UTICA, IN	5B	PCBS (WATER)	2010	YEAR 5	2025	LOW
OHIO RIVER TRIBUTARIES	CLARK CO	5140101	INH3_11	OHIO RIVER - UTICA, IN TO JEFFERSONVILLE, IN	5B	DIOXIN (WATER)	2010	YEAR 5	2025	MEDIUM
OHIO RIVER TRIBUTARIES	CLARK CO	5140101	INH3_11	OHIO RIVER - UTICA, IN TO JEFFERSONVILLE, IN	5B	PCBS (WATER)	2010	YEAR 5	2025	LOW
OHIO RIVER TRIBUTARIES	CLARK CO	5140101	INH3_12	OHIO RIVER - JEFFERSONVILLE, IN TO MCALPINE LOCKS AND DAM	5B	DIOXIN (WATER)	2010	YEAR 5	2025	MEDIUM
OHIO RIVER TRIBUTARIES	CLARK CO	5140101	INH3_12	OHIO RIVER - JEFFERSONVILLE, IN TO MCALPINE LOCKS AND DAM	5B	TOTAL MERCURY (FISH TISSUE)	2010	YEAR 5	2025	LOW
OHIO RIVER TRIBUTARIES	CLARK CO	5140101	INH3_12	OHIO RIVER - JEFFERSONVILLE, IN TO MCALPINE LOCKS AND DAM	5B	PCBS (WATER)	2010	YEAR 5	2025	LOW

BASIN	COUNTY	HYDROLOGIC UNIT CODE	ASSESSMENT UNIT ID	ASSESSMENT UNIT NAME	2010 IRCAT	CAUSE OF IMPAIRMENT	CYCLE FIRST LISTED	SEQUENCE IN IDEM'S MONITORIING ROTATION	TARGET DATE FOR TMDL	PRIORITY RANKING
OHIO RIVER TRIBUTARIES	CLARK CO	5140101	INH3_12	OHIO RIVER - JEFFERSONVILLE, IN TO MCALPINE LOCKS AND DAM	5A	E. COLI	2010	YEAR 5	*	HIGH
OHIO RIVER TRIBUTARIES	FLOYD CO	5140101	INH3_13	OHIO RIVER - MCALPINE LOCKS AND DAM TO NEW ALBANY, IN	5B	DIOXIN (WATER)	2010	YEAR 5	2025	MEDIUM
OHIO RIVER TRIBUTARIES	FLOYD CO	5140101	INH3_13	OHIO RIVER - MCALPINE LOCKS AND DAM TO NEW ALBANY, IN	5B	PCBS (WATER)	2010	YEAR 5	2025	LOW
OHIO RIVER TRIBUTARIES	FLOYD CO	5140101	INH4_01	OHIO RIVER - NEW ALBANY, IN TO MILL CREEK CUTOFF (KY)	5B	DIOXIN (WATER)	2010	YEAR 5	2025	MEDIUM
OHIO RIVER TRIBUTARIES	FLOYD CO	5140101	INH4_01	OHIO RIVER - NEW ALBANY, IN TO MILL CREEK CUTOFF (KY)	5A; 5B	TOTAL MERCURY (WATER)	2010	YEAR 5	2025	LOW
OHIO RIVER TRIBUTARIES	FLOYD CO	5140101	INH4_01	OHIO RIVER - NEW ALBANY, IN TO MILL CREEK CUTOFF (KY)	5B	PCBS (WATER)	2010	YEAR 5	2025	LOW
OHIO RIVER TRIBUTARIES	FLOYD CO	5140101	INH4_01	OHIO RIVER - NEW ALBANY, IN TO MILL CREEK CUTOFF (KY)	5B	TOTAL MERCURY (FISH TISSUE)	2010	YEAR 5	2025	LOW
OHIO RIVER TRIBUTARIES	FLOYD CO	5140101	INH4_01	OHIO RIVER - NEW ALBANY, IN TO MILL CREEK CUTOFF (KY)	5A	E. COLI	2010	YEAR 5	*	HIGH
OHIO RIVER TRIBUTARIES	HARRISON CO	5140101	INH4_02	OHIO RIVER - MILL CREEK CUTOFF (KY) TO SUGAR GROVE, IN	5B	DIOXIN (WATER)	2010	YEAR 5	2025	MEDIUM
OHIO RIVER TRIBUTARIES	HARRISON CO	5140101	INH4_02	OHIO RIVER - MILL CREEK CUTOFF (KY) TO SUGAR GROVE, IN	5A; 5B	TOTAL MERCURY (WATER)	2010	YEAR 5	2025	LOW
OHIO RIVER TRIBUTARIES	HARRISON CO	5140101	INH4_02	OHIO RIVER - MILL CREEK CUTOFF (KY) TO SUGAR GROVE, IN	5B	TOTAL MERCURY (FISH TISSUE)	2010	YEAR 5	2025	LOW
OHIO RIVER TRIBUTARIES	HARRISON CO	5140101	INH4_02	OHIO RIVER - MILL CREEK CUTOFF (KY) TO SUGAR GROVE, IN	5B	PCBS (WATER)	2010	YEAR 5	2025	LOW
OHIO RIVER TRIBUTARIES	HARRISON CO	5140101	INH4_02	OHIO RIVER - MILL CREEK CUTOFF (KY) TO SUGAR GROVE, IN	5A	E. COLI	2010	YEAR 5	*	HIGH
OHIO RIVER TRIBUTARIES	HARRISON CO	5140101	INH4_03	OHIO RIVER - SUGAR GROVE, IN TO MEADOW LAWN, KY	5B	DIOXIN (WATER)	2010	YEAR 5	2025	MEDIUM
OHIO RIVER TRIBUTARIES	HARRISON CO	5140101	INH4_03	OHIO RIVER - SUGAR GROVE, IN TO MEADOW LAWN, KY	5B	TOTAL MERCURY (FISH TISSUE)	2010	YEAR 5	2025	LOW
OHIO RIVER TRIBUTARIES	HARRISON CO	5140101	INH4_03	OHIO RIVER - SUGAR GROVE, IN TO MEADOW LAWN, KY	5A; 5B	TOTAL MERCURY (WATER)	2010	YEAR 5	2025	LOW

BASIN	COUNTY	HYDROLOGIC UNIT CODE	ASSESSMENT UNIT ID	ASSESSMENT UNIT NAME	2010 IRCAT	CAUSE OF IMPAIRMENT	CYCLE FIRST LISTED	SEQUENCE IN IDEM'S MONITORIING ROTATION	TARGET DATE FOR TMDL	PRIORITY RANKING
OHIO RIVER TRIBUTARIES	HARRISON CO	5140101	INH4_03	OHIO RIVER - SUGAR GROVE, IN TO MEADOW LAWN, KY	5B	PCBS (WATER)	2010	YEAR 5	2025	LOW
OHIO RIVER TRIBUTARIES	HARRISON CO	5140101	INH4_03	OHIO RIVER - SUGAR GROVE, IN TO MEADOW LAWN, KY	5A	E. COLI	2010	YEAR 5	*	HIGH
OHIO RIVER TRIBUTARIES	HARRISON CO	5140101	INH4_04	OHIO RIVER - MEADOW LAWN, KY TO SALT RIVER (KY)	5B	DIOXIN (WATER)	2010	YEAR 5	2025	MEDIUM
OHIO RIVER TRIBUTARIES	HARRISON CO	5140101	INH4_04	OHIO RIVER - MEADOW LAWN, KY TO SALT RIVER (KY)	5B	TOTAL MERCURY (FISH TISSUE)	2010	YEAR 5	2025	LOW
OHIO RIVER TRIBUTARIES	HARRISON CO	5140101	INH4_04	OHIO RIVER - MEADOW LAWN, KY TO SALT RIVER (KY)	5A; 5B	TOTAL MERCURY (WATER)	2010	YEAR 5	2025	LOW
OHIO RIVER TRIBUTARIES	HARRISON CO	5140101	INH4_04	OHIO RIVER - MEADOW LAWN, KY TO SALT RIVER (KY)	5B	PCBS (WATER)	2010	YEAR 5	2025	LOW
OHIO RIVER TRIBUTARIES	HARRISON CO	5140101	INH4_04	OHIO RIVER - MEADOW LAWN, KY TO SALT RIVER (KY)	5A	E. COLI	2010	YEAR 5	*	HIGH
OHIO RIVER TRIBUTARIES	HARRISON CO	5140101	INH4_05	OHIO RIVER - SALT RIVER (KY) TO MOSQUITO CREEK (IN)	5B	DIOXIN (WATER)	2010	YEAR 5	2025	MEDIUM
OHIO RIVER TRIBUTARIES	HARRISON CO	5140101	INH4_05	OHIO RIVER - SALT RIVER (KY) TO MOSQUITO CREEK (IN)	5B	TOTAL MERCURY (FISH TISSUE)	2010	YEAR 5	2025	LOW
OHIO RIVER TRIBUTARIES	HARRISON CO	5140101	INH4_05	OHIO RIVER - SALT RIVER (KY) TO MOSQUITO CREEK (IN)	5B	PCBS (WATER)	2010	YEAR 5	2025	LOW
OHIO RIVER TRIBUTARIES	HARRISON CO	5140101	INH4_05	OHIO RIVER - SALT RIVER (KY) TO MOSQUITO CREEK (IN)	5A; 5B	TOTAL MERCURY (WATER)	2010	YEAR 5	2025	LOW
OHIO RIVER TRIBUTARIES	HARRISON CO	5140101	INH4_05	OHIO RIVER - SALT RIVER (KY) TO MOSQUITO CREEK (IN)	5A	E. COLI	2010	YEAR 5	*	HIGH
OHIO RIVER TRIBUTARIES	HARRISON CO	5140201	INH5_01	OHIO RIVER - MOSQITO CREEK (IN) TO DOE RUN (KY)	5B	DIOXIN (WATER)	2010	YEAR 5	2025	MEDIUM
OHIO RIVER TRIBUTARIES	HARRISON CO	5140201	INH5_01	OHIO RIVER - MOSQITO CREEK (IN) TO DOE RUN (KY)	5A; 5B	TOTAL MERCURY (WATER)	2010	YEAR 5	2025	LOW
OHIO RIVER TRIBUTARIES	HARRISON CO	5140201	INH5_01	OHIO RIVER - MOSQITO CREEK (IN) TO DOE RUN (KY)	5B	TOTAL MERCURY (FISH TISSUE)	2010	YEAR 5	2025	LOW
OHIO RIVER TRIBUTARIES	HARRISON CO	5140201	INH5_01	OHIO RIVER - MOSQITO CREEK (IN) TO DOE RUN (KY)	5B	PCBS (WATER)	2010	YEAR 5	2025	LOW
OHIO RIVER TRIBUTARIES	HARRISON CO	5140201	INH5_01	OHIO RIVER - MOSQITO CREEK (IN) TO DOE RUN (KY)	5A	E. COLI	2010	YEAR 5	*	HIGH
OHIO RIVER TRIBUTARIES	HARRISON CO	5140201	INH5_02	OHIO RIVER - DOE RUN (KY) TO BUCK CREEK (KY)	5B	DIOXIN (WATER)	2010	YEAR 5	2025	MEDIUM
OHIO RIVER TRIBUTARIES	HARRISON CO	5140201	INH5_02	OHIO RIVER - DOE RUN (KY) TO BUCK CREEK (KY)	5B	TOTAL MERCURY (FISH TISSUE)	2010	YEAR 5	2025	LOW

BASIN	COUNTY	HYDROLOGIC UNIT CODE	ASSESSMENT UNIT ID	ASSESSMENT UNIT NAME	2010 IRCAT	CAUSE OF IMPAIRMENT	CYCLE FIRST LISTED	SEQUENCE IN IDEM'S MONITORIING ROTATION	TARGET DATE FOR TMDL	PRIORITY RANKING
OHIO RIVER TRIBUTARIES	HARRISON CO	5140201	INH5_02	OHIO RIVER - DOE RUN (KY) TO BUCK CREEK (KY)	5A; 5B	TOTAL MERCURY (WATER)	2010	YEAR 5	2025	LOW
OHIO RIVER TRIBUTARIES	HARRISON CO	5140201	INH5_02	OHIO RIVER - DOE RUN (KY) TO BUCK CREEK (KY)	5B	PCBS (WATER)	2010	YEAR 5	2025	LOW
OHIO RIVER TRIBUTARIES	HARRISON CO	5140201	INH5_02	OHIO RIVER - DOE RUN (KY) TO BUCK CREEK (KY)	5A	E. COLI	2010	YEAR 5	*	HIGH
OHIO RIVER TRIBUTARIES	HARRISON CO	5140201	INH5_03	OHIO RIVER - BUCK CREEK (KY) TO FRENCH CREEK (KY)	5B	DIOXIN (WATER)	2010	YEAR 5	2025	MEDIUM
OHIO RIVER TRIBUTARIES	HARRISON CO	5140201	INH5_03	OHIO RIVER - BUCK CREEK (KY) TO FRENCH CREEK (KY)	5B	PCBS (WATER)	2010	YEAR 5	2025	LOW
OHIO RIVER TRIBUTARIES	HARRISON CO	5140201	INH5_03	OHIO RIVER - BUCK CREEK (KY) TO FRENCH CREEK (KY)	5B	TOTAL MERCURY (FISH TISSUE)	2010	YEAR 5	2025	LOW
OHIO RIVER TRIBUTARIES	HARRISON CO	5140201	INH5_03	OHIO RIVER - BUCK CREEK (KY) TO FRENCH CREEK (KY)	5A; 5B	TOTAL MERCURY (WATER)	2010	YEAR 5	2025	LOW
OHIO RIVER TRIBUTARIES	HARRISON CO	5140201	INH5_03	OHIO RIVER - BUCK CREEK (KY) TO FRENCH CREEK (KY)	5A	E. COLI	2010	YEAR 5	*	HIGH
OHIO RIVER TRIBUTARIES	HARRISON CO	5140201	INH5_04	OHIO RIVER - FRENCH CREEK (KY) TO NEW AMSTERDAM, IN	5B	DIOXIN (WATER)	2010	YEAR 5	2025	MEDIUM
OHIO RIVER TRIBUTARIES	HARRISON CO	5140201	INH5_04	OHIO RIVER - FRENCH CREEK (KY) TO NEW AMSTERDAM, IN	5A; 5B	TOTAL MERCURY (WATER)	2010	YEAR 5	2025	LOW
OHIO RIVER TRIBUTARIES	HARRISON CO	5140201	INH5_04	OHIO RIVER - FRENCH CREEK (KY) TO NEW AMSTERDAM, IN	5B	PCBS (WATER)	2010	YEAR 5	2025	LOW
OHIO RIVER TRIBUTARIES	HARRISON CO	5140201	INH5_04	OHIO RIVER - FRENCH CREEK (KY) TO NEW AMSTERDAM, IN	5B	TOTAL MERCURY (FISH TISSUE)	2010	YEAR 5	2025	LOW
OHIO RIVER TRIBUTARIES	HARRISON CO	5140201	INH5_04	OHIO RIVER - FRENCH CREEK (KY) TO NEW AMSTERDAM, IN	5A	E. COLI	2010	YEAR 5	*	HIGH
OHIO RIVER TRIBUTARIES	HARRISON CO	5140201	INH5_05	OHIO RIVER - NEW AMSTERDAM, IN TO BLUE RIVER (IN)	5B	DIOXIN (WATER)	2010	YEAR 5	2025	MEDIUM
OHIO RIVER TRIBUTARIES	HARRISON CO	5140201	INH5_05	OHIO RIVER - NEW AMSTERDAM, IN TO BLUE RIVER (IN)	5B	TOTAL MERCURY (FISH TISSUE)	2010	YEAR 5	2025	LOW
OHIO RIVER TRIBUTARIES	HARRISON CO	5140201	INH5_05	OHIO RIVER - NEW AMSTERDAM, IN TO BLUE RIVER (IN)	5B	PCBS (WATER)	2010	YEAR 5	2025	LOW
OHIO RIVER TRIBUTARIES	HARRISON CO	5140201	INH5_05	OHIO RIVER - NEW AMSTERDAM, IN TO BLUE RIVER (IN)	5A; 5B	TOTAL MERCURY (WATER)	2010	YEAR 5	2025	LOW

BASIN	COUNTY	HYDROLOGIC UNIT CODE	ASSESSMENT UNIT ID	ASSESSMENT UNIT NAME	2010 IRCAT	CAUSE OF IMPAIRMENT	CYCLE FIRST LISTED	SEQUENCE IN IDEM'S MONITORIING ROTATION	TARGET DATE FOR TMDL	PRIORITY RANKING
OHIO RIVER TRIBUTARIES	HARRISON CO	5140201	INH5_05	OHIO RIVER - NEW AMSTERDAM, IN TO BLUE RIVER (IN)	5A	E. COLI	2010	YEAR 5	*	HIGH
OHIO RIVER TRIBUTARIES	CRAWFORD CO	5140201	INH5_06	OHIO RIVER - BLUE RIVER (IN) TO WOLF CREEK (KY)	5B	DIOXIN (WATER)	2010	YEAR 5	2025	MEDIUM
OHIO RIVER TRIBUTARIES	CRAWFORD CO	5140201	INH5_06	OHIO RIVER - BLUE RIVER (IN) TO WOLF CREEK (KY)	5B	TOTAL MERCURY (FISH TISSUE)	2010	YEAR 5	2025	LOW
OHIO RIVER TRIBUTARIES	CRAWFORD CO	5140201	INH5_06	OHIO RIVER - BLUE RIVER (IN) TO WOLF CREEK (KY)	5B	PCBS (WATER)	2010	YEAR 5	2025	LOW
OHIO RIVER TRIBUTARIES	CRAWFORD CO	5140201	INH5_06	OHIO RIVER - BLUE RIVER (IN) TO WOLF CREEK (KY)	5A; 5B	TOTAL MERCURY (WATER)	2010	YEAR 5	2025	LOW
OHIO RIVER TRIBUTARIES	CRAWFORD CO	5140201	INH5_06	OHIO RIVER - BLUE RIVER (IN) TO WOLF CREEK (KY)	5A	E. COLI	2010	YEAR 5	*	HIGH
OHIO RIVER TRIBUTARIES	CRAWFORD CO	5140201	INH5_07	OHIO RIVER - WOLF CREEK (KY) TO LITTLE BLUE RIVER (IN)	5B	DIOXIN (WATER)	2010	YEAR 5	2025	MEDIUM
OHIO RIVER TRIBUTARIES	CRAWFORD CO	5140201	INH5_07	OHIO RIVER - WOLF CREEK (KY) TO LITTLE BLUE RIVER (IN)	5A; 5B	TOTAL MERCURY (WATER)	2010	YEAR 5	2025	LOW
OHIO RIVER TRIBUTARIES	CRAWFORD CO	5140201	INH5_07	OHIO RIVER - WOLF CREEK (KY) TO LITTLE BLUE RIVER (IN)	5B	PCBS (WATER)	2010	YEAR 5	2025	LOW
OHIO RIVER TRIBUTARIES	CRAWFORD CO	5140201	INH5_07	OHIO RIVER - WOLF CREEK (KY) TO LITTLE BLUE RIVER (IN)	5B	TOTAL MERCURY (FISH TISSUE)	2010	YEAR 5	2025	LOW
OHIO RIVER TRIBUTARIES	CRAWFORD CO	5140201	INH5_07	OHIO RIVER - WOLF CREEK (KY) TO LITTLE BLUE RIVER (IN)	5A	E. COLI	2010	YEAR 5	*	HIGH
OHIO RIVER TRIBUTARIES	PERRY CO	5140201	INH5_08	OHIO RIVER - LITTLE BLUE RIVER (IN) TO SPRING CREEK (KY)	5B	DIOXIN (WATER)	2010	YEAR 5	2025	MEDIUM
OHIO RIVER TRIBUTARIES	PERRY CO	5140201	INH5_08	OHIO RIVER - LITTLE BLUE RIVER (IN) TO SPRING CREEK (KY)	5B	TOTAL MERCURY (FISH TISSUE)	2010	YEAR 5	2025	LOW
OHIO RIVER TRIBUTARIES	PERRY CO	5140201	INH5_08	OHIO RIVER - LITTLE BLUE RIVER (IN) TO SPRING CREEK (KY)	5A; 5B	TOTAL MERCURY (WATER)	2010	YEAR 5	2025	LOW
OHIO RIVER TRIBUTARIES	PERRY CO	5140201	INH5_08	OHIO RIVER - LITTLE BLUE RIVER (IN) TO SPRING CREEK (KY)	5B	PCBS (WATER)	2010	YEAR 5	2025	LOW
OHIO RIVER TRIBUTARIES	PERRY CO	5140201	INH5_08	OHIO RIVER - LITTLE BLUE RIVER (IN) TO SPRING CREEK (KY)	5A	E. COLI	2010	YEAR 5	*	HIGH

BASIN	COUNTY	HYDROLOGIC UNIT CODE	ASSESSMENT UNIT ID	ASSESSMENT UNIT NAME	2010 IRCAT	CAUSE OF IMPAIRMENT	CYCLE FIRST LISTED	SEQUENCE IN IDEM'S MONITORIING ROTATION	TARGET DATE FOR TMDL	PRIORITY RANKING
OHIO RIVER TRIBUTARIES	PERRY CO	5140201	INH5_09	OHIO RIVER - SPRING CREEK (KY) TO OIL CREEK (IN)	5B	DIOXIN (WATER)	2010	YEAR 5	2025	MEDIUM
OHIO RIVER TRIBUTARIES	PERRY CO	5140201	INH5_09	OHIO RIVER - SPRING CREEK (KY) TO OIL CREEK (IN)	5B	TOTAL MERCURY (FISH TISSUE)	2010	YEAR 5	2025	LOW
OHIO RIVER TRIBUTARIES	PERRY CO	5140201	INH5_09	OHIO RIVER - SPRING CREEK (KY) TO OIL CREEK (IN)	5A; 5B	TOTAL MERCURY (WATER)	2010	YEAR 5	2025	LOW
OHIO RIVER TRIBUTARIES	PERRY CO	5140201	INH5_09	OHIO RIVER - SPRING CREEK (KY) TO OIL CREEK (IN)	5B	PCBS (WATER)	2010	YEAR 5	2025	LOW
OHIO RIVER TRIBUTARIES	PERRY CO	5140201	INH5_09	OHIO RIVER - SPRING CREEK (KY) TO OIL CREEK (IN)	5A	E. COLI	2010	YEAR 5	*	HIGH
OHIO RIVER TRIBUTARIES	PERRY CO	5140201	INH5_10	OHIO RIVER - OIL CREEK (IN) TO YELLOW BANK CREEK (KY)	5B	DIOXIN (WATER)	2010	YEAR 5	2025	MEDIUM
OHIO RIVER TRIBUTARIES	PERRY CO	5140201	INH5_10	OHIO RIVER - OIL CREEK (IN) TO YELLOW BANK CREEK (KY)	5B	PCBS (WATER)	2010	YEAR 5	2025	LOW
OHIO RIVER TRIBUTARIES	PERRY CO	5140201	INH5_10	OHIO RIVER - OIL CREEK (IN) TO YELLOW BANK CREEK (KY)	5A; 5B	TOTAL MERCURY (WATER)	2010	YEAR 5	2025	LOW
OHIO RIVER TRIBUTARIES	PERRY CO	5140201	INH5_10	OHIO RIVER - OIL CREEK (IN) TO YELLOW BANK CREEK (KY)	5B	TOTAL MERCURY (FISH TISSUE)	2010	YEAR 5	2025	LOW
OHIO RIVER TRIBUTARIES	PERRY CO	5140201	INH5_10	OHIO RIVER - OIL CREEK (IN) TO YELLOW BANK CREEK (KY)	5A	E. COLI	2010	YEAR 5	*	HIGH
OHIO RIVER TRIBUTARIES	PERRY CO	5140201	INH5_11	OHIO RIVER - YELLOW BANK CREEK (KY) TO SINKING CREEK (KY)	5B	DIOXIN (WATER)	2010	YEAR 5	2025	MEDIUM
OHIO RIVER TRIBUTARIES	PERRY CO	5140201	INH5_11	OHIO RIVER - YELLOW BANK CREEK (KY) TO SINKING CREEK (KY)	5B	PCBS (WATER)	2010	YEAR 5	2025	LOW
OHIO RIVER TRIBUTARIES	PERRY CO	5140201	INH5_11	OHIO RIVER - YELLOW BANK CREEK (KY) TO SINKING CREEK (KY)	5A; 5B	TOTAL MERCURY (WATER)	2010	YEAR 5	2025	LOW
OHIO RIVER TRIBUTARIES	PERRY CO	5140201	INH5_11	OHIO RIVER - YELLOW BANK CREEK (KY) TO SINKING CREEK (KY)	5B	TOTAL MERCURY (FISH TISSUE)	2010	YEAR 5	2025	LOW
OHIO RIVER TRIBUTARIES	PERRY CO	5140201	INH5_11	OHIO RIVER - YELLOW BANK CREEK (KY) TO SINKING CREEK (KY)	5A	E. COLI	2010	YEAR 5	*	HIGH
OHIO RIVER TRIBUTARIES	PERRY CO	5140201	INH5_12	OHIO RIVER - SINKING CREEK (KY) TO BEAR CREEK (IN)	5B	DIOXIN (WATER)	2010	YEAR 5	2025	MEDIUM
OHIO RIVER TRIBUTARIES	PERRY CO	5140201	INH5_12	OHIO RIVER - SINKING CREEK (KY) TO BEAR CREEK (IN)	5B	PCBS (WATER)	2010	YEAR 5	2025	LOW

BASIN	COUNTY	HYDROLOGIC UNIT CODE	ASSESSMENT UNIT ID	ASSESSMENT UNIT NAME	2010 IRCAT	CAUSE OF IMPAIRMENT	CYCLE FIRST LISTED	SEQUENCE IN IDEM'S MONITORIING ROTATION	TARGET DATE FOR TMDL	PRIORITY RANKING
OHIO RIVER TRIBUTARIES	PERRY CO	5140201	INH5_12	OHIO RIVER - SINKING CREEK (KY) TO BEAR CREEK (IN)	5A; 5B	TOTAL MERCURY (WATER)	2010	YEAR 5	2025	LOW
OHIO RIVER TRIBUTARIES	PERRY CO	5140201	INH5_12	OHIO RIVER - SINKING CREEK (KY) TO BEAR CREEK (IN)	5B	TOTAL MERCURY (FISH TISSUE)	2010	YEAR 5	2025	LOW
OHIO RIVER TRIBUTARIES	PERRY CO	5140201	INH5_12	OHIO RIVER - SINKING CREEK (KY) TO BEAR CREEK (IN)	5A	E. COLI	2010	YEAR 5	*	HIGH
OHIO RIVER TRIBUTARIES	PERRY CO	5140201	INH5_13	OHIO RIVER - BEAR CREEK (IN) TO CLOVER CREEK (KY)	5B	DIOXIN (WATER)	2010	YEAR 5	2025	MEDIUM
OHIO RIVER TRIBUTARIES	PERRY CO	5140201	INH5_13	OHIO RIVER - BEAR CREEK (IN) TO CLOVER CREEK (KY)	5B	TOTAL MERCURY (FISH TISSUE)	2010	YEAR 5	2025	LOW
OHIO RIVER TRIBUTARIES	PERRY CO	5140201	INH5_13	OHIO RIVER - BEAR CREEK (IN) TO CLOVER CREEK (KY)	5A; 5B	TOTAL MERCURY (WATER)	2010	YEAR 5	2025	LOW
OHIO RIVER TRIBUTARIES	PERRY CO	5140201	INH5_13	OHIO RIVER - BEAR CREEK (IN) TO CLOVER CREEK (KY)	5B	PCBS (WATER)	2010	YEAR 5	2025	LOW
OHIO RIVER TRIBUTARIES	PERRY CO	5140201	INH5_13	OHIO RIVER - BEAR CREEK (IN) TO CLOVER CREEK (KY)	5A	E. COLI	2010	YEAR 5	*	HIGH
OHIO RIVER TRIBUTARIES	PERRY CO	5140201	INH5_14	OHIO RIVER - CLOVER CREEK (KY) TO DEER CREEK (IN)	5B	DIOXIN (WATER)	2010	YEAR 5	2025	MEDIUM
OHIO RIVER TRIBUTARIES	PERRY CO	5140201	INH5_14	OHIO RIVER - CLOVER CREEK (KY) TO DEER CREEK (IN)	5B	TOTAL MERCURY (FISH TISSUE)	2010	YEAR 5	2025	LOW
OHIO RIVER TRIBUTARIES	PERRY CO	5140201	INH5_14	OHIO RIVER - CLOVER CREEK (KY) TO DEER CREEK (IN)	5B	PCBS (WATER)	2010	YEAR 5	2025	LOW
OHIO RIVER TRIBUTARIES	PERRY CO	5140201	INH5_14	OHIO RIVER - CLOVER CREEK (KY) TO DEER CREEK (IN)	5A; 5B	TOTAL MERCURY (WATER)	2010	YEAR 5	2025	LOW
OHIO RIVER TRIBUTARIES	PERRY CO	5140201	INH5_14	OHIO RIVER - CLOVER CREEK (KY) TO DEER CREEK (IN)	5A	E. COLI	2010	YEAR 5	*	HIGH
OHIO RIVER TRIBUTARIES	PERRY CO	5140201	INH5_15	OHIO RIVER - DEER CREEK (IN) TO CANNELTON LOCKS AND DAM	5B	DIOXIN (WATER)	2010	YEAR 5	2025	MEDIUM
OHIO RIVER TRIBUTARIES	PERRY CO	5140201	INH5_15	OHIO RIVER - DEER CREEK (IN) TO CANNELTON LOCKS AND DAM	5B	TOTAL MERCURY (FISH TISSUE)	2010	YEAR 5	2025	LOW
OHIO RIVER TRIBUTARIES	PERRY CO	5140201	INH5_15	OHIO RIVER - DEER CREEK (IN) TO CANNELTON LOCKS AND DAM	5A; 5B	TOTAL MERCURY (WATER)	2010	YEAR 5	2025	LOW
OHIO RIVER TRIBUTARIES	PERRY CO	5140201	INH5_15	OHIO RIVER - DEER CREEK (IN) TO CANNELTON LOCKS AND DAM	5B	PCBS (WATER)	2010	YEAR 5	2025	LOW

BASIN	COUNTY	HYDROLOGIC UNIT CODE	ASSESSMENT UNIT ID	ASSESSMENT UNIT NAME	2010 IRCAT	CAUSE OF IMPAIRMENT	CYCLE FIRST LISTED	SEQUENCE IN IDEM'S MONITORIING ROTATION	TARGET DATE FOR TMDL	PRIORITY RANKING
OHIO RIVER TRIBUTARIES	PERRY CO	5140201	INH5_15	OHIO RIVER - DEER CREEK (IN) TO CANNELTON LOCKS AND DAM	5A	E. COLI	2010	YEAR 5	*	HIGH
OHIO RIVER TRIBUTARIES	PERRY CO	5140201	INH5_16	OHIO RIVER - CANNELTON LOCKS AND DAM TO TELL CITY, IN	5B	DIOXIN (WATER)	2010	YEAR 5	2025	MEDIUM
OHIO RIVER TRIBUTARIES	PERRY CO	5140201	INH5_16	OHIO RIVER - CANNELTON LOCKS AND DAM TO TELL CITY, IN	5B	TOTAL MERCURY (FISH TISSUE)	2010	YEAR 5	2025	LOW
OHIO RIVER TRIBUTARIES	PERRY CO	5140201	INH5_16	OHIO RIVER - CANNELTON LOCKS AND DAM TO TELL CITY, IN	5A; 5B	TOTAL MERCURY (WATER)	2010	YEAR 5	2025	LOW
OHIO RIVER TRIBUTARIES	PERRY CO	5140201	INH5_16	OHIO RIVER - CANNELTON LOCKS AND DAM TO TELL CITY, IN	5B	PCBS (WATER)	2010	YEAR 5	2025	LOW
OHIO RIVER TRIBUTARIES	PERRY CO	5140201	INH5_16	OHIO RIVER - CANNELTON LOCKS AND DAM TO TELL CITY, IN	5A	E. COLI	2010	YEAR 5	*	HIGH
OHIO RIVER TRIBUTARIES	PERRY CO	5140201	INH6_01	OHIO RIVER - TELL CITY, IN TO ANDERSON RIVER (IN)	5B	DIOXIN (WATER)	2010	YEAR 5	2025	MEDIUM
OHIO RIVER TRIBUTARIES	PERRY CO	5140201	INH6_01	OHIO RIVER - TELL CITY, IN TO ANDERSON RIVER (IN)	5B	PCBS (WATER)	2010	YEAR 5	2025	LOW
OHIO RIVER TRIBUTARIES	PERRY CO	5140201	INH6_01	OHIO RIVER - TELL CITY, IN TO ANDERSON RIVER (IN)	5B	TOTAL MERCURY (FISH TISSUE)	2010	YEAR 5	2025	LOW
OHIO RIVER TRIBUTARIES	PERRY CO	5140201	INH6_01	OHIO RIVER - TELL CITY, IN TO ANDERSON RIVER (IN)	5A; 5B	TOTAL MERCURY (WATER)	2010	YEAR 5	2025	LOW
OHIO RIVER TRIBUTARIES	PERRY CO	5140201	INH6_01	OHIO RIVER - TELL CITY, IN TO ANDERSON RIVER (IN)	5A	E. COLI	2010	YEAR 5	*	HIGH
OHIO RIVER TRIBUTARIES	SPENCER CO	5140201	INH6_02	OHIO RIVER - ANDERSON RIVER (IN) TO CROOKED CREEK (IN)	5B	DIOXIN (WATER)	2010	YEAR 5	2025	MEDIUM
OHIO RIVER TRIBUTARIES	SPENCER CO	5140201	INH6_02	OHIO RIVER - ANDERSON RIVER (IN) TO CROOKED CREEK (IN)	5B	TOTAL MERCURY (FISH TISSUE)	2010	YEAR 5	2025	LOW
OHIO RIVER TRIBUTARIES	SPENCER CO	5140201	INH6_02	OHIO RIVER - ANDERSON RIVER (IN) TO CROOKED CREEK (IN)	5A; 5B	TOTAL MERCURY (WATER)	2010	YEAR 5	2025	LOW
OHIO RIVER TRIBUTARIES	SPENCER CO	5140201	INH6_02	OHIO RIVER - ANDERSON RIVER (IN) TO CROOKED CREEK (IN)	5B	PCBS (WATER)	2010	YEAR 5	2025	LOW
OHIO RIVER TRIBUTARIES	SPENCER CO	5140201	INH6_02	OHIO RIVER - ANDERSON RIVER (IN) TO CROOKED CREEK (IN)	5A	E. COLI	2010	YEAR 5	*	HIGH

BASIN	COUNTY	HYDROLOGIC UNIT CODE	ASSESSMENT UNIT ID	ASSESSMENT UNIT NAME	2010 IRCAT	CAUSE OF IMPAIRMENT	CYCLE FIRST LISTED	SEQUENCE IN IDEM'S MONITORIING ROTATION	TARGET DATE FOR TMDL	PRIORITY RANKING
OHIO RIVER TRIBUTARIES	SPENCER CO	5140201	INH6_03	OHIO RIVER - CROOKED CREEK (IN) TO YELLOW CREEK (KY) NEAR LE	5B	DIOXIN (WATER)	2010	YEAR 5	2025	MEDIUM
OHIO RIVER TRIBUTARIES	SPENCER CO	5140201	INH6_03	OHIO RIVER - CROOKED CREEK (IN) TO YELLOW CREEK (KY) NEAR LE	5B	PCBS (WATER)	2010	YEAR 5	2025	LOW
OHIO RIVER TRIBUTARIES	SPENCER CO	5140201	INH6_03	OHIO RIVER - CROOKED CREEK (IN) TO YELLOW CREEK (KY) NEAR LE	5B	TOTAL MERCURY (FISH TISSUE)	2010	YEAR 5	2025	LOW
OHIO RIVER TRIBUTARIES	SPENCER CO	5140201	INH6_03	OHIO RIVER - CROOKED CREEK (IN) TO YELLOW CREEK (KY) NEAR LE	5A; 5B	TOTAL MERCURY (WATER)	2010	YEAR 5	2025	LOW
OHIO RIVER TRIBUTARIES	SPENCER CO	5140201	INH6_03	OHIO RIVER - CROOKED CREEK (IN) TO YELLOW CREEK (KY) NEAR LE	5A	E. COLI	2010	YEAR 5	*	HIGH
OHIO RIVER TRIBUTARIES	SPENCER CO	5140201	INH6_04	OHIO RIVER - YELLOW CREEK (KY) NEAR LEWISPORT, KY TO GRANDVI	5B	DIOXIN (WATER)	2010	YEAR 5	2025	MEDIUM
OHIO RIVER TRIBUTARIES	SPENCER CO	5140201	INH6_04	OHIO RIVER - YELLOW CREEK (KY) NEAR LEWISPORT, KY TO GRANDVI	5B	PCBS (WATER)	2010	YEAR 5	2025	LOW
OHIO RIVER TRIBUTARIES	SPENCER CO	5140201	INH6_04	OHIO RIVER - YELLOW CREEK (KY) NEAR LEWISPORT, KY TO GRANDVI	5B	TOTAL MERCURY (FISH TISSUE)	2010	YEAR 5	2025	LOW
OHIO RIVER TRIBUTARIES	SPENCER CO	5140201	INH6_04	OHIO RIVER - YELLOW CREEK (KY) NEAR LEWISPORT, KY TO GRANDVI	5A; 5B	TOTAL MERCURY (WATER)	2010	YEAR 5	2025	LOW
OHIO RIVER TRIBUTARIES	SPENCER CO	5140201	INH6_04	OHIO RIVER - YELLOW CREEK (KY) NEAR LEWISPORT, KY TO GRANDVI	5A	E. COLI	2010	YEAR 5	*	HIGH
OHIO RIVER TRIBUTARIES	SPENCER CO	5140201	INH6_05	OHIO RIVER - GRANDVIEW, IN TO ROCKPORT, IN	5B	DIOXIN (WATER)	2010	YEAR 5	2025	MEDIUM
OHIO RIVER TRIBUTARIES	SPENCER CO	5140201	INH6_05	OHIO RIVER - GRANDVIEW, IN TO ROCKPORT, IN	5B	PCBS (WATER)	2010	YEAR 5	2025	LOW
OHIO RIVER TRIBUTARIES	SPENCER CO	5140201	INH6_05	OHIO RIVER - GRANDVIEW, IN TO ROCKPORT, IN	5A; 5B	TOTAL MERCURY (WATER)	2010	YEAR 5	2025	LOW
OHIO RIVER TRIBUTARIES	SPENCER CO	5140201	INH6_05	OHIO RIVER - GRANDVIEW, IN TO ROCKPORT, IN	5B	TOTAL MERCURY (FISH TISSUE)	2010	YEAR 5	2025	LOW
OHIO RIVER TRIBUTARIES	SPENCER CO	5140201	INH6_05	OHIO RIVER - GRANDVIEW, IN TO ROCKPORT, IN	5A	E. COLI	2010	YEAR 5	*	HIGH

BASIN	COUNTY	HYDROLOGIC UNIT CODE	ASSESSMENT UNIT ID	ASSESSMENT UNIT NAME	2010 IRCAT	CAUSE OF IMPAIRMENT	CYCLE FIRST LISTED	SEQUENCE IN IDEM'S MONITORIING ROTATION	TARGET DATE FOR TMDL	PRIORITY RANKING
OHIO RIVER TRIBUTARIES	SPENCER CO	5140201	INH6_06	OHIO RIVER - ROCKPORT, IN TO YELLOW CREEK (KY) NEAR OWNESBOR	5B	DIOXIN (WATER)	2010	YEAR 5	2025	MEDIUM
OHIO RIVER TRIBUTARIES	SPENCER CO	5140201	INH6_06	OHIO RIVER - ROCKPORT, IN TO YELLOW CREEK (KY) NEAR OWNESBOR	5B	TOTAL MERCURY (FISH TISSUE)	2010	YEAR 5	2025	LOW
OHIO RIVER TRIBUTARIES	SPENCER CO	5140201	INH6_06	OHIO RIVER - ROCKPORT, IN TO YELLOW CREEK (KY) NEAR OWNESBOR	5A; 5B	TOTAL MERCURY (WATER)	2010	YEAR 5	2025	LOW
OHIO RIVER TRIBUTARIES	SPENCER CO	5140201	INH6_06	OHIO RIVER - ROCKPORT, IN TO YELLOW CREEK (KY) NEAR OWNESBOR	5B	PCBS (WATER)	2010	YEAR 5	2025	LOW
OHIO RIVER TRIBUTARIES	SPENCER CO	5140201	INH6_06	OHIO RIVER - ROCKPORT, IN TO YELLOW CREEK (KY) NEAR OWNESBOR	5A	E. COLI	2010	YEAR 5	*	HIGH
OHIO RIVER TRIBUTARIES	SPENCER CO	5140201	INH6_07	OHIO RIVER - YELLOW CREEK (KY) TO CANEY CREEK (IN)	5B	DIOXIN (WATER)	2010	YEAR 5	2025	MEDIUM
OHIO RIVER TRIBUTARIES	SPENCER CO	5140201	INH6_07	OHIO RIVER - YELLOW CREEK (KY) TO CANEY CREEK (IN)	5B	PCBS (WATER)	2010	YEAR 5	2025	LOW
OHIO RIVER TRIBUTARIES	SPENCER CO	5140201	INH6_07	OHIO RIVER - YELLOW CREEK (KY) TO CANEY CREEK (IN)	5A; 5B	TOTAL MERCURY (WATER)	2010	YEAR 5	2025	LOW
OHIO RIVER TRIBUTARIES	SPENCER CO	5140201	INH6_07	OHIO RIVER - YELLOW CREEK (KY) TO CANEY CREEK (IN)	5B	TOTAL MERCURY (FISH TISSUE)	2010	YEAR 5	2025	LOW
OHIO RIVER TRIBUTARIES	SPENCER CO	5140201	INH6_07	OHIO RIVER - YELLOW CREEK (KY) TO CANEY CREEK (IN)	5A	E. COLI	2010	YEAR 5	*	HIGH
OHIO RIVER TRIBUTARIES	SPENCER CO	5140201	INH6_08	OHIO RIVER - CANEY CREEK (IN) TO LITTLE PIGEON CREEK (IN)	5B	DIOXIN (WATER)	2010	YEAR 5	2025	MEDIUM
OHIO RIVER TRIBUTARIES	SPENCER CO	5140201	INH6_08	OHIO RIVER - CANEY CREEK (IN) TO LITTLE PIGEON CREEK (IN)	5A; 5B	TOTAL MERCURY (WATER)	2010	YEAR 5	2025	LOW
OHIO RIVER TRIBUTARIES	SPENCER CO	5140201	INH6_08	OHIO RIVER - CANEY CREEK (IN) TO LITTLE PIGEON CREEK (IN)	5B	TOTAL MERCURY (FISH TISSUE)	2010	YEAR 5	2025	LOW
OHIO RIVER TRIBUTARIES	SPENCER CO	5140201	INH6_08	OHIO RIVER - CANEY CREEK (IN) TO LITTLE PIGEON CREEK (IN)	5B	PCBS (WATER)	2010	YEAR 5	2025	LOW
OHIO RIVER TRIBUTARIES	SPENCER CO	5140201	INH6_08	OHIO RIVER - CANEY CREEK (IN) TO LITTLE PIGEON CREEK (IN)	5A	E. COLI	2010	YEAR 5	*	HIGH

BASIN	COUNTY	HYDROLOGIC UNIT CODE	ASSESSMENT UNIT ID	ASSESSMENT UNIT NAME	2010 IRCAT	CAUSE OF IMPAIRMENT	CYCLE FIRST LISTED	SEQUENCE IN IDEM'S MONITORIING ROTATION	TARGET DATE FOR TMDL	PRIORITY RANKING
OHIO RIVER TRIBUTARIES	SPENCER CO	5140201	INH6_09	OHIO RIVER - LITTLE PIGEON CREEK (IN) TO FRENCH ISLANDS NOS	5B	DIOXIN (WATER)	2010	YEAR 5	2025	MEDIUM
OHIO RIVER TRIBUTARIES	SPENCER CO	5140201	INH6_09	OHIO RIVER - LITTLE PIGEON CREEK (IN) TO FRENCH ISLANDS NOS	5A; 5B	TOTAL MERCURY (WATER)	2010	YEAR 5	2025	LOW
OHIO RIVER TRIBUTARIES	SPENCER CO	5140201	INH6_09	OHIO RIVER - LITTLE PIGEON CREEK (IN) TO FRENCH ISLANDS NOS	5B	TOTAL MERCURY (FISH TISSUE)	2010	YEAR 5	2025	LOW
OHIO RIVER TRIBUTARIES	SPENCER CO	5140201	INH6_09	OHIO RIVER - LITTLE PIGEON CREEK (IN) TO FRENCH ISLANDS NOS	5B	PCBS (WATER)	2010	YEAR 5	2025	LOW
OHIO RIVER TRIBUTARIES	SPENCER CO	5140201	INH6_09	OHIO RIVER - LITTLE PIGEON CREEK (IN) TO FRENCH ISLANDS NOS	5A	E. COLI	2010	YEAR 5	*	HIGH
OHIO RIVER TRIBUTARIES	WARRICK CO	5140201	INH6_10	OHIO RIVER - FRENCH ISLANDS, NOS 1 AND 2 TO NEWBURGH LOCKS A	5B	DIOXIN (WATER)	2010	YEAR 5	2025	MEDIUM
OHIO RIVER TRIBUTARIES	WARRICK CO	5140201	INH6_10	OHIO RIVER - FRENCH ISLANDS, NOS 1 AND 2 TO NEWBURGH LOCKS A	5A; 5B	TOTAL MERCURY (WATER)	2010	YEAR 5	2025	LOW
OHIO RIVER TRIBUTARIES	WARRICK CO	5140201	INH6_10	OHIO RIVER - FRENCH ISLANDS, NOS 1 AND 2 TO NEWBURGH LOCKS A	5B	TOTAL MERCURY (FISH TISSUE)	2010	YEAR 5	2025	LOW
OHIO RIVER TRIBUTARIES	WARRICK CO	5140201	INH6_10	OHIO RIVER - FRENCH ISLANDS, NOS 1 AND 2 TO NEWBURGH LOCKS A	5B	PCBS (WATER)	2010	YEAR 5	2025	LOW
OHIO RIVER TRIBUTARIES	WARRICK CO	5140201	INH6_10	OHIO RIVER - FRENCH ISLANDS, NOS 1 AND 2 TO NEWBURGH LOCKS A	5A	E. COLI	2010	YEAR 5	*	HIGH
OHIO RIVER TRIBUTARIES	WARRICK CO	5140201	INH7_01	OHIO RIVER - NEWBURGH LOCKS AND DAM TO GREEN RIVER (KY)	5A	DISSOLVED OXYGEN	2010	YEAR 5	2025	MEDIUM
OHIO RIVER TRIBUTARIES	WARRICK CO	5140201	INH7_01	OHIO RIVER - NEWBURGH LOCKS AND DAM TO GREEN RIVER (KY)	5A	TEMPERATURE	2010	YEAR 5	2025	MEDIUM
OHIO RIVER TRIBUTARIES	WARRICK CO	5140201	INH7_01	OHIO RIVER - NEWBURGH LOCKS AND DAM TO GREEN RIVER (KY)	5B	DIOXIN (WATER)	2010	YEAR 5	2025	MEDIUM

BASIN	COUNTY	HYDROLOGIC UNIT CODE	ASSESSMENT UNIT ID	ASSESSMENT UNIT NAME	2010 IRCAT	CAUSE OF IMPAIRMENT	CYCLE FIRST LISTED	SEQUENCE IN IDEM'S MONITORIING ROTATION	TARGET DATE FOR TMDL	PRIORITY RANKING
OHIO RIVER TRIBUTARIES	WARRICK CO	5140201	INH7_01	OHIO RIVER - NEWBURGH LOCKS AND DAM TO GREEN RIVER (KY)	5B	TOTAL MERCURY (FISH TISSUE)	2010	YEAR 5	2025	LOW
OHIO RIVER TRIBUTARIES	WARRICK CO	5140201	INH7_01	OHIO RIVER - NEWBURGH LOCKS AND DAM TO GREEN RIVER (KY)	5A; 5B	TOTAL MERCURY (WATER)	2010	YEAR 5	2025	LOW
OHIO RIVER TRIBUTARIES	WARRICK CO	5140201	INH7_01	OHIO RIVER - NEWBURGH LOCKS AND DAM TO GREEN RIVER (KY)	5B	PCBS (WATER)	2010	YEAR 5	2025	LOW
OHIO RIVER TRIBUTARIES	WARRICK CO	5140201	INH7_01	OHIO RIVER - NEWBURGH LOCKS AND DAM TO GREEN RIVER (KY)	5A	E. COLI	2010	YEAR 5	*	HIGH
OHIO RIVER TRIBUTARIES	VANDERBURGH CO	5140202	INH8_01	OHIO RIVER - EVANSVILLE, IN (UPSTREAM) TO EVANSVILLE, IN (D	5A	TEMPERATURE	2010	YEAR 5	2025	MEDIUM
OHIO RIVER TRIBUTARIES	VANDERBURGH CO	5140202	INH8_01	OHIO RIVER - EVANSVILLE, IN (UPSTREAM) TO EVANSVILLE, IN (D	5B	DIOXIN (WATER)	2010	YEAR 5	2025	MEDIUM
OHIO RIVER TRIBUTARIES	VANDERBURGH CO	5140202	INH8_01	OHIO RIVER - EVANSVILLE, IN (UPSTREAM) TO EVANSVILLE, IN (D	5A	DISSOLVED OXYGEN	2010	YEAR 5	2025	MEDIUM
OHIO RIVER TRIBUTARIES	VANDERBURGH CO	5140202	INH8_01	OHIO RIVER - EVANSVILLE, IN (UPSTREAM) TO EVANSVILLE, IN (D	5B	TOTAL MERCURY (FISH TISSUE)	2010	YEAR 5	2025	LOW
OHIO RIVER TRIBUTARIES	VANDERBURGH CO	5140202	INH8_01	OHIO RIVER - EVANSVILLE, IN (UPSTREAM) TO EVANSVILLE, IN (D	5A; 5B	TOTAL MERCURY (WATER)	2010	YEAR 5	2025	LOW
OHIO RIVER TRIBUTARIES	VANDERBURGH CO	5140202	INH8_01	OHIO RIVER - EVANSVILLE, IN (UPSTREAM) TO EVANSVILLE, IN (D	5B	PCBS (WATER)	2010	YEAR 5	2025	LOW
OHIO RIVER TRIBUTARIES	VANDERBURGH CO	5140202	INH8_02	OHIO RIVER - EVANSVILLE, IN (DOWNSTREAM) TO HENDERSON, KY	5B	DIOXIN (WATER)	2010	YEAR 5	2025	MEDIUM
OHIO RIVER TRIBUTARIES	VANDERBURGH CO	5140202	INH8_02	OHIO RIVER - EVANSVILLE, IN (DOWNSTREAM) TO HENDERSON, KY	5A	TEMPERATURE	2010	YEAR 5	2025	MEDIUM
OHIO RIVER TRIBUTARIES	VANDERBURGH CO	5140202	INH8_02	OHIO RIVER - EVANSVILLE, IN (DOWNSTREAM) TO HENDERSON, KY	5A	DISSOLVED OXYGEN	2010	YEAR 5	2025	MEDIUM

BASIN	COUNTY	HYDROLOGIC UNIT CODE	ASSESSMENT UNIT ID	ASSESSMENT UNIT NAME	2010 IRCAT	CAUSE OF IMPAIRMENT	CYCLE FIRST LISTED	SEQUENCE IN IDEM'S MONITORIING ROTATION	TARGET DATE FOR TMDL	PRIORITY RANKING
OHIO RIVER TRIBUTARIES	VANDERBURGH CO	5140202	INH8_02	OHIO RIVER - EVANSVILLE, IN (DOWNSTREAM) TO HENDERSON, KY	5A; 5B	TOTAL MERCURY (WATER)	2010	YEAR 5	2025	LOW
OHIO RIVER TRIBUTARIES	VANDERBURGH CO	5140202	INH8_02	OHIO RIVER - EVANSVILLE, IN (DOWNSTREAM) TO HENDERSON, KY	5B	TOTAL MERCURY (FISH TISSUE)	2010	YEAR 5	2025	LOW
OHIO RIVER TRIBUTARIES	VANDERBURGH CO	5140202	INH8_02	OHIO RIVER - EVANSVILLE, IN (DOWNSTREAM) TO HENDERSON, KY	5B	PCBS (WATER)	2010	YEAR 5	2025	LOW
OHIO RIVER TRIBUTARIES	VANDERBURGH CO	5140202	INH8_02	OHIO RIVER - EVANSVILLE, IN (DOWNSTREAM) TO HENDERSON, KY	5A	E. COLI	2010	YEAR 5	*	HIGH
OHIO RIVER TRIBUTARIES	VANDERBURGH CO	5140202	INH8_03	OHIO RIVER - HENDERSON, KY TO CANOE CREEK (KY)	5B	DIOXIN (WATER)	2010	YEAR 5	2025	MEDIUM
OHIO RIVER TRIBUTARIES	VANDERBURGH CO	5140202	INH8_03	OHIO RIVER - HENDERSON, KY TO CANOE CREEK (KY)	5A	TEMPERATURE	2010	YEAR 5	2025	MEDIUM
OHIO RIVER TRIBUTARIES	VANDERBURGH CO	5140202	INH8_03	OHIO RIVER - HENDERSON, KY TO CANOE CREEK (KY)	5A	DISSOLVED OXYGEN	2010	YEAR 5	2025	MEDIUM
OHIO RIVER TRIBUTARIES	VANDERBURGH CO	5140202	INH8_03	OHIO RIVER - HENDERSON, KY TO CANOE CREEK (KY)	5B	TOTAL MERCURY (FISH TISSUE)	2010	YEAR 5	2025	LOW
OHIO RIVER TRIBUTARIES	VANDERBURGH CO	5140202	INH8_03	OHIO RIVER - HENDERSON, KY TO CANOE CREEK (KY)	5A; 5B	TOTAL MERCURY (WATER)	2010	YEAR 5	2025	LOW
OHIO RIVER TRIBUTARIES	VANDERBURGH CO	5140202	INH8_03	OHIO RIVER - HENDERSON, KY TO CANOE CREEK (KY)	5B	PCBS (WATER)	2010	YEAR 5	2025	LOW
OHIO RIVER TRIBUTARIES	VANDERBURGH CO	5140202	INH8_03	OHIO RIVER - HENDERSON, KY TO CANOE CREEK (KY)	5A	E. COLI	2010	YEAR 5	*	HIGH
OHIO RIVER TRIBUTARIES	VANDERBURGH CO	5140202	INH8_04	OHIO RIVER - CANOE CREEK (KY) TO BAYOU CREEK (IN)	5B	DIOXIN (WATER)	2010	YEAR 5	2025	MEDIUM
OHIO RIVER TRIBUTARIES	VANDERBURGH CO	5140202	INH8_04	OHIO RIVER - CANOE CREEK (KY) TO BAYOU CREEK (IN)	5A	TEMPERATURE	2010	YEAR 5	2025	MEDIUM
OHIO RIVER TRIBUTARIES	VANDERBURGH CO	5140202	INH8_04	OHIO RIVER - CANOE CREEK (KY) TO BAYOU CREEK (IN)	5A	DISSOLVED OXYGEN	2010	YEAR 5	2025	MEDIUM
OHIO RIVER TRIBUTARIES	VANDERBURGH CO	5140202	INH8_04	OHIO RIVER - CANOE CREEK (KY) TO BAYOU CREEK (IN)	5B	TOTAL MERCURY (FISH TISSUE)	2010	YEAR 5	2025	LOW
OHIO RIVER TRIBUTARIES	VANDERBURGH CO	5140202	INH8_04	OHIO RIVER - CANOE CREEK (KY) TO BAYOU CREEK (IN)	5B	PCBS (WATER)	2010	YEAR 5	2025	LOW
OHIO RIVER TRIBUTARIES	VANDERBURGH CO	5140202	INH8_04	OHIO RIVER - CANOE CREEK (KY) TO BAYOU CREEK (IN)	5A; 5B	TOTAL MERCURY (WATER)	2010	YEAR 5	2025	LOW

BASIN	COUNTY	HYDROLOGIC UNIT CODE	ASSESSMENT UNIT ID	ASSESSMENT UNIT NAME	2010 IRCAT	CAUSE OF IMPAIRMENT	CYCLE FIRST LISTED	SEQUENCE IN IDEM'S MONITORIING ROTATION	TARGET DATE FOR TMDL	PRIORITY RANKING
OHIO RIVER TRIBUTARIES	VANDERBURGH CO	5140202	INH8_04	OHIO RIVER - CANOE CREEK (KY) TO BAYOU CREEK (IN)	5A	E. COLI	2010	YEAR 5	*	HIGH
OHIO RIVER TRIBUTARIES	POSEY CO	5140202	INH8_05	OHIO RIVER - BAYOU CREEK (IN) TO DS END OF OHIO RIVER CHANNE	5A	TEMPERATURE	2010	YEAR 5	2025	MEDIUM
OHIO RIVER TRIBUTARIES	POSEY CO	5140202	INH8_05	OHIO RIVER - BAYOU CREEK (IN) TO DS END OF OHIO RIVER CHANNE	5B	DIOXIN (WATER)	2010	YEAR 5	2025	MEDIUM
OHIO RIVER TRIBUTARIES	POSEY CO	5140202	INH8_05	OHIO RIVER - BAYOU CREEK (IN) TO DS END OF OHIO RIVER CHANNE	5A	DISSOLVED OXYGEN	2010	YEAR 5	2025	MEDIUM
OHIO RIVER TRIBUTARIES	POSEY CO	5140202	INH8_05	OHIO RIVER - BAYOU CREEK (IN) TO DS END OF OHIO RIVER CHANNE	5B	TOTAL MERCURY (FISH TISSUE)	2010	YEAR 5	2025	LOW
OHIO RIVER TRIBUTARIES	POSEY CO	5140202	INH8_05	OHIO RIVER - BAYOU CREEK (IN) TO DS END OF OHIO RIVER CHANNE	5B	PCBS (WATER)	2010	YEAR 5	2025	LOW
OHIO RIVER TRIBUTARIES	POSEY CO	5140202	INH8_05	OHIO RIVER - BAYOU CREEK (IN) TO DS END OF OHIO RIVER CHANNE	5A; 5B	TOTAL MERCURY (WATER)	2010	YEAR 5	2025	LOW
OHIO RIVER TRIBUTARIES	POSEY CO	5140202	INH8_05	OHIO RIVER - BAYOU CREEK (IN) TO DS END OF OHIO RIVER CHANNE	5A	E. COLI	2010	YEAR 5	*	HIGH
OHIO RIVER TRIBUTARIES	POSEY CO	5140202	INH8_06	OHIO RIVER - OHIO RIVER CHANNEL SOUTH OF DIAMOND ISLAND	5A	TEMPERATURE	2010	YEAR 5	2025	MEDIUM
OHIO RIVER TRIBUTARIES	POSEY CO	5140202	INH8_06	OHIO RIVER - OHIO RIVER CHANNEL SOUTH OF DIAMOND ISLAND	5B	DIOXIN (WATER)	2010	YEAR 5	2025	MEDIUM
OHIO RIVER TRIBUTARIES	POSEY CO	5140202	INH8_06	OHIO RIVER - OHIO RIVER CHANNEL SOUTH OF DIAMOND ISLAND	5A	DISSOLVED OXYGEN	2010	YEAR 5	2025	MEDIUM
OHIO RIVER TRIBUTARIES	POSEY CO	5140202	INH8_06	OHIO RIVER - OHIO RIVER CHANNEL SOUTH OF DIAMOND ISLAND	5B	PCBS (WATER)	2010	YEAR 5	2025	LOW
OHIO RIVER TRIBUTARIES	POSEY CO	5140202	INH8_06	OHIO RIVER - OHIO RIVER CHANNEL SOUTH OF DIAMOND ISLAND	5B	TOTAL MERCURY (FISH TISSUE)	2010	YEAR 5	2025	LOW

BASIN	COUNTY	HYDROLOGIC UNIT CODE	ASSESSMENT UNIT ID	ASSESSMENT UNIT NAME	2010 IRCAT	CAUSE OF IMPAIRMENT	CYCLE FIRST LISTED	SEQUENCE IN IDEM'S MONITORIING ROTATION	TARGET DATE FOR TMDL	PRIORITY RANKING
OHIO RIVER TRIBUTARIES	POSEY CO	5140202	INH8_06	OHIO RIVER - OHIO RIVER CHANNEL SOUTH OF DIAMOND ISLAND	5A; 5B	TOTAL MERCURY (WATER)	2010	YEAR 5	2025	LOW
OHIO RIVER TRIBUTARIES	POSEY CO	5140202	INH8_06	OHIO RIVER - OHIO RIVER CHANNEL SOUTH OF DIAMOND ISLAND	5A	E. COLI	2010	YEAR 5	*	HIGH
OHIO RIVER TRIBUTARIES	POSEY CO	5140202	INH8_07	OHIO RIVER - DS END OF DIAMOND ISLAND TO MOUNT VERNON, IN	5B	DIOXIN (WATER)	2010	YEAR 5	2025	MEDIUM
OHIO RIVER TRIBUTARIES	POSEY CO	5140202	INH8_07	OHIO RIVER - DS END OF DIAMOND ISLAND TO MOUNT VERNON, IN	5A	TEMPERATURE	2010	YEAR 5	2025	MEDIUM
OHIO RIVER TRIBUTARIES	POSEY CO	5140202	INH8_07	OHIO RIVER - DS END OF DIAMOND ISLAND TO MOUNT VERNON, IN	5A	DISSOLVED OXYGEN	2010	YEAR 5	2025	MEDIUM
OHIO RIVER TRIBUTARIES	POSEY CO	5140202	INH8_07	OHIO RIVER - DS END OF DIAMOND ISLAND TO MOUNT VERNON, IN	5A; 5B	TOTAL MERCURY (WATER)	2010	YEAR 5	2025	LOW
OHIO RIVER TRIBUTARIES	POSEY CO	5140202	INH8_07	OHIO RIVER - DS END OF DIAMOND ISLAND TO MOUNT VERNON, IN	5B	PCBS (WATER)	2010	YEAR 5	2025	LOW
OHIO RIVER TRIBUTARIES	POSEY CO	5140202	INH8_07	OHIO RIVER - DS END OF DIAMOND ISLAND TO MOUNT VERNON, IN	5B	TOTAL MERCURY (FISH TISSUE)	2010	YEAR 5	2025	LOW
OHIO RIVER TRIBUTARIES	POSEY CO	5140202	INH8_07	OHIO RIVER - DS END OF DIAMOND ISLAND TO MOUNT VERNON, IN	5A	E. COLI	2010	YEAR 5	*	HIGH
OHIO RIVER TRIBUTARIES	POSEY CO	5140202	INH8_08	OHIO RIVER - MOUNT VERNON, IN TO DS END OF OHIO RIVER CHANNE	5B	DIOXIN (WATER)	2010	YEAR 5	2025	MEDIUM
OHIO RIVER TRIBUTARIES	POSEY CO	5140202	INH8_08	OHIO RIVER - MOUNT VERNON, IN TO DS END OF OHIO RIVER CHANNE	5A	TEMPERATURE	2010	YEAR 5	2025	MEDIUM
OHIO RIVER TRIBUTARIES	POSEY CO	5140202	INH8_08	OHIO RIVER - MOUNT VERNON, IN TO DS END OF OHIO RIVER CHANNE	5A	DISSOLVED OXYGEN	2010	YEAR 5	2025	MEDIUM
OHIO RIVER TRIBUTARIES	POSEY CO	5140202	INH8_08	OHIO RIVER - MOUNT VERNON, IN TO DS END OF OHIO RIVER CHANNE	5A; 5B	TOTAL MERCURY (WATER)	2010	YEAR 5	2025	LOW

BASIN	COUNTY	HYDROLOGIC UNIT CODE	ASSESSMENT UNIT ID	ASSESSMENT UNIT NAME	2010 IRCAT	CAUSE OF IMPAIRMENT	CYCLE FIRST LISTED	SEQUENCE IN IDEM'S MONITORIING ROTATION	TARGET DATE FOR TMDL	PRIORITY RANKING
OHIO RIVER TRIBUTARIES	POSEY CO	5140202	INH8_08	OHIO RIVER - MOUNT VERNON, IN TO DS END OF OHIO RIVER CHANNE	5B	TOTAL MERCURY (FISH TISSUE)	2010	YEAR 5	2025	LOW
OHIO RIVER TRIBUTARIES	POSEY CO	5140202	INH8_08	OHIO RIVER - MOUNT VERNON, IN TO DS END OF OHIO RIVER CHANNE	5B	PCBS (WATER)	2010	YEAR 5	2025	LOW
OHIO RIVER TRIBUTARIES	POSEY CO	5140202	INH8_08	OHIO RIVER - MOUNT VERNON, IN TO DS END OF OHIO RIVER CHANNE	5A	E. COLI	2010	YEAR 5	*	HIGH
OHIO RIVER TRIBUTARIES	POSEY CO	5140202	INH8_09	OHIO RIVER CHANNEL EAST OF SLIM ISLAND	5B	DIOXIN (WATER)	2010	YEAR 5	2025	MEDIUM
OHIO RIVER TRIBUTARIES	POSEY CO	5140202	INH8_09	OHIO RIVER CHANNEL EAST OF SLIM ISLAND	5A	TEMPERATURE	2010	YEAR 5	2025	MEDIUM
OHIO RIVER TRIBUTARIES	POSEY CO	5140202	INH8_09	OHIO RIVER CHANNEL EAST OF SLIM ISLAND	5A	DISSOLVED OXYGEN	2010	YEAR 5	2025	MEDIUM
OHIO RIVER TRIBUTARIES	POSEY CO	5140202	INH8_09	OHIO RIVER CHANNEL EAST OF SLIM ISLAND	5B	TOTAL MERCURY (FISH TISSUE)	2010	YEAR 5	2025	LOW
OHIO RIVER TRIBUTARIES	POSEY CO	5140202	INH8_09	OHIO RIVER CHANNEL EAST OF SLIM ISLAND	5B	PCBS (WATER)	2010	YEAR 5	2025	LOW
OHIO RIVER TRIBUTARIES	POSEY CO	5140202	INH8_09	OHIO RIVER CHANNEL EAST OF SLIM ISLAND	5A; 5B	TOTAL MERCURY (WATER)	2010	YEAR 5	2025	LOW
OHIO RIVER TRIBUTARIES	POSEY CO	5140202	INH8_09	OHIO RIVER CHANNEL EAST OF SLIM ISLAND	5A	E. COLI	2010	YEAR 5	*	HIGH
OHIO RIVER TRIBUTARIES	POSEY CO	5140202	INH8_10	OHIO RIVER - DS END OF SLIM ISLAND TO HOVEY LAKE DRAIN (IN)	5B	DIOXIN (WATER)	2010	YEAR 5	2025	MEDIUM
OHIO RIVER TRIBUTARIES	POSEY CO	5140202	INH8_10	OHIO RIVER - DS END OF SLIM ISLAND TO HOVEY LAKE DRAIN (IN)	5A	TEMPERATURE	2010	YEAR 5	2025	MEDIUM
OHIO RIVER TRIBUTARIES	POSEY CO	5140202	INH8_10	OHIO RIVER - DS END OF SLIM ISLAND TO HOVEY LAKE DRAIN (IN)	5A	DISSOLVED OXYGEN	2010	YEAR 5	2025	MEDIUM
OHIO RIVER TRIBUTARIES	POSEY CO	5140202	INH8_10	OHIO RIVER - DS END OF SLIM ISLAND TO HOVEY LAKE DRAIN (IN)	5A; 5B	TOTAL MERCURY (WATER)	2010	YEAR 5	2025	LOW
OHIO RIVER TRIBUTARIES	POSEY CO	5140202	INH8_10	OHIO RIVER - DS END OF SLIM ISLAND TO HOVEY LAKE DRAIN (IN)	5B	PCBS (WATER)	2010	YEAR 5	2025	LOW

BASIN	COUNTY	HYDROLOGIC UNIT CODE	ASSESSMENT UNIT ID	ASSESSMENT UNIT NAME	2010 IRCAT	CAUSE OF IMPAIRMENT	CYCLE FIRST LISTED	SEQUENCE IN IDEM'S MONITORIING ROTATION	TARGET DATE FOR TMDL	PRIORITY RANKING
OHIO RIVER TRIBUTARIES	POSEY CO	5140202	INH8_10	OHIO RIVER - DS END OF SLIM ISLAND TO HOVEY LAKE DRAIN (IN)	5B	TOTAL MERCURY (FISH TISSUE)	2010	YEAR 5	2025	LOW
OHIO RIVER TRIBUTARIES	POSEY CO	5140202	INH8_10	OHIO RIVER - DS END OF SLIM ISLAND TO HOVEY LAKE DRAIN (IN)	5A	E. COLI	2010	YEAR 5	*	HIGH
OHIO RIVER TRIBUTARIES	POSEY CO	5140202	INH8_11	OHIO RIVER - HOVEY LAKE DRAIN (IN) TO LOST CREEK (JOHN T. MY	5A	TEMPERATURE	2010	YEAR 5	2025	MEDIUM
OHIO RIVER TRIBUTARIES	POSEY CO	5140202	INH8_11	OHIO RIVER - HOVEY LAKE DRAIN (IN) TO LOST CREEK (JOHN T. MY	5B	DIOXIN (WATER)	2010	YEAR 5	2025	MEDIUM
OHIO RIVER TRIBUTARIES	POSEY CO	5140202	INH8_11	OHIO RIVER - HOVEY LAKE DRAIN (IN) TO LOST CREEK (JOHN T. MY	5A	DISSOLVED OXYGEN	2010	YEAR 5	2025	MEDIUM
OHIO RIVER TRIBUTARIES	POSEY CO	5140202	INH8_11	OHIO RIVER - HOVEY LAKE DRAIN (IN) TO LOST CREEK (JOHN T. MY	5B	TOTAL MERCURY (FISH TISSUE)	2010	YEAR 5	2025	LOW
OHIO RIVER TRIBUTARIES	POSEY CO	5140202	INH8_11	OHIO RIVER - HOVEY LAKE DRAIN (IN) TO LOST CREEK (JOHN T. MY	5A; 5B	TOTAL MERCURY (WATER)	2010	YEAR 5	2025	LOW
OHIO RIVER TRIBUTARIES	POSEY CO	5140202	INH8_11	OHIO RIVER - HOVEY LAKE DRAIN (IN) TO LOST CREEK (JOHN T. MY	5B	PCBS (WATER)	2010	YEAR 5	2025	LOW
OHIO RIVER TRIBUTARIES	POSEY CO	5140202	INH8_12	OHIO RIVER - LOST CREEK (KY) TO UNIONTOWN (JOHN T. MYERS) LO	5B	DIOXIN (WATER)	2010	YEAR 5	2025	MEDIUM
OHIO RIVER TRIBUTARIES	POSEY CO	5140202	INH8_12	OHIO RIVER - LOST CREEK (KY) TO UNIONTOWN (JOHN T. MYERS) LO	5A	TEMPERATURE	2010	YEAR 5	2025	MEDIUM
OHIO RIVER TRIBUTARIES	POSEY CO	5140202	INH8_12	OHIO RIVER - LOST CREEK (KY) TO UNIONTOWN (JOHN T. MYERS) LO	5A	DISSOLVED OXYGEN	2010	YEAR 5	2025	MEDIUM
OHIO RIVER TRIBUTARIES	POSEY CO	5140202	INH8_12	OHIO RIVER - LOST CREEK (KY) TO UNIONTOWN (JOHN T. MYERS) LO	5A; 5B	TOTAL MERCURY (WATER)	2010	YEAR 5	2025	LOW
OHIO RIVER TRIBUTARIES	POSEY CO	5140202	INH8_12	OHIO RIVER - LOST CREEK (KY) TO UNIONTOWN (JOHN T. MYERS) LO	5B	PCBS (WATER)	2010	YEAR 5	2025	LOW

BASIN	COUNTY	HYDROLOGIC UNIT CODE	ASSESSMENT UNIT ID	ASSESSMENT UNIT NAME	2010 IRCAT	CAUSE OF IMPAIRMENT	CYCLE FIRST LISTED	SEQUENCE IN IDEM'S MONITORIING ROTATION	TARGET DATE FOR TMDL	PRIORITY RANKING
OHIO RIVER TRIBUTARIES	POSEY CO	5140202	INH8_12	OHIO RIVER - LOST CREEK (KY) TO UNIONTOWN (JOHN T. MYERS) LO	5B	TOTAL MERCURY (FISH TISSUE)	2010	YEAR 5	2025	LOW
OHIO RIVER TRIBUTARIES	POSEY CO	5140202	INH9_01	OHIO RIVER - UNIONTOWN (JOHN T. MYERS) LOCKS AND DAM TO WABA	5B	DIOXIN (WATER)	2010	YEAR 5	2025	MEDIUM
OHIO RIVER TRIBUTARIES	POSEY CO	5140202	INH9_01	OHIO RIVER - UNIONTOWN (JOHN T. MYERS) LOCKS AND DAM TO WABA	5A	TEMPERATURE	2010	YEAR 5	2025	MEDIUM
OHIO RIVER TRIBUTARIES	POSEY CO	5140202	INH9_01	OHIO RIVER - UNIONTOWN (JOHN T. MYERS) LOCKS AND DAM TO WABA	5A	DISSOLVED OXYGEN	2010	YEAR 5	2025	MEDIUM
OHIO RIVER TRIBUTARIES	POSEY CO	5140202	INH9_01	OHIO RIVER - UNIONTOWN (JOHN T. MYERS) LOCKS AND DAM TO WABA	5A; 5B	TOTAL MERCURY (WATER)	2010	YEAR 5	2025	LOW
OHIO RIVER TRIBUTARIES	POSEY CO	5140202	INH9_01	OHIO RIVER - UNIONTOWN (JOHN T. MYERS) LOCKS AND DAM TO WABA	5B	PCBS (WATER)	2010	YEAR 5	2025	LOW
OHIO RIVER TRIBUTARIES	POSEY CO	5140202	INH9_01	OHIO RIVER - UNIONTOWN (JOHN T. MYERS) LOCKS AND DAM TO WABA	5B	TOTAL MERCURY (FISH TISSUE)	2010	YEAR 5	2025	LOW
GREAT LAKES	STEUBEN CO	4050001090020	INJ0192_00	CROOKED CREEK/OTTER LAKES	5A	IMPAIRED BIOTIC COMMUNITIES	2010	YEAR 5	2025	MEDIUM
GREAT LAKES	STEUBEN CO	4050001090050	INJ0195_00	FAWN RIVER-ORLAND	5A	E. COLI	2002	YEAR 5	2017	HIGH
GREAT LAKES	STEUBEN CO	4050001110030	INJ01B3_T1032	PIGEON CREEK	5A	E. COLI	1998	YEAR 5	2013	HIGH
GREAT LAKES	STEUBEN CO	4050001110030	INJ01B3_T1033	MUD CREEK	5A	CHLORIDE	2004	YEAR 5	2019	MEDIUM
GREAT LAKES	STEUBEN CO	4050001110040	INJ01B4_T1297	PIGEON CREEK	5A	IMPAIRED BIOTIC COMMUNITIES	1998	YEAR 5	2013	MEDIUM
GREAT LAKES	STEUBEN CO	4050001110040	INJ01B4_T1297	PIGEON CREEK	5A	E. COLI	1998	YEAR 5	2013	HIGH
GREAT LAKES	STEUBEN CO	4050001110080	INJ01B8_T1027	PIGEON CREEK	5A	IMPAIRED BIOTIC COMMUNITIES	2002	YEAR 5	2017	MEDIUM
GREAT LAKES	STEUBEN CO	4050001110100	INJ01BA_T1309	TURKEY CREEK - STUMP DT	5A	E. COLI	2002	YEAR 5	2017	HIGH
GREAT LAKES	LAGRANGE CO	4050001110110	INJ01BB_T1007	TURKEY CREEK - UNNAMED TRIBUTARY	5A	DISSOLVED OXYGEN	2006	YEAR 5	2021	MEDIUM

BASIN	COUNTY	HYDROLOGIC UNIT CODE	ASSESSMENT UNIT ID	ASSESSMENT UNIT NAME	2010 IRCAT	CAUSE OF IMPAIRMENT	CYCLE FIRST LISTED	SEQUENCE IN IDEM'S MONITORIING ROTATION	TARGET DATE FOR TMDL	PRIORITY RANKING
GREAT LAKES	LAGRANGE CO	4050001110110	INJ01BB_T1007	TURKEY CREEK - UNNAMED TRIBUTARY	5A	E. COLI	2006	YEAR 5	2021	HIGH
GREAT LAKES	LAGRANGE CO	4050001110110	INJ01BB_T1007	TURKEY CREEK - UNNAMED TRIBUTARY	5A	IMPAIRED BIOTIC COMMUNITIES	2010	YEAR 5	2025	MEDIUM
GREAT LAKES	LAGRANGE CO	4050001110120	INJ01BC_T1298	PIGEON CREEK	5A	E. COLI	2002	YEAR 5	2017	HIGH
GREAT LAKES	LAGRANGE CO	4050001120010	INJ01C1_03	PIGEON RIVER (DOWNSTREAM OF ONTARIO MILLPOND)	5A	E. COLI	2002	YEAR 5	2017	HIGH
GREAT LAKES	LAGRANGE CO	4050001120020	INJ01C2_00	FLY CREEK-HEADWATERS (LAGRANGE)	5A	E. COLI	2002	YEAR 5	2017	HIGH
GREAT LAKES	LAGRANGE CO	4050001120050	INJ01C5_01	PIGEON RIVER	5A	E. COLI	2006	YEAR 5	2021	HIGH
GREAT LAKES	LAGRANGE CO	4050001120060	INJ01C6_01	PIGEON RIVER (UPSTREAM OF SCOTT, IN)	5B	PCBS (FISH TISSUE)	2006	YEAR 5	2021	LOW
GREAT LAKES	LAGRANGE CO	4050001120060	INJ01C6_02	PIGEON RIVER (DOWNSTREAM OF SCOTT, IN)	5B	PCBS (FISH TISSUE)	2006	YEAR 5	2021	LOW
GREAT LAKES	LAGRANGE CO	4050001120060	INJ01C6_02	PIGEON RIVER (DOWNSTREAM OF SCOTT, IN)	5A	E. COLI	2006	YEAR 5	2021	HIGH
GREAT LAKES	LAGRANGE CO	4050001120060	INJ01C6_T1001	VAN NATTA DITCH	5B	PCBS (FISH TISSUE)	2006	YEAR 5	2021	LOW
GREAT LAKES	LAGRANGE CO	4050001120060	INJ01C6_T1001A	VAN NATTA DITCH - UNNAMED TRIBUTARY	5B	PCBS (FISH TISSUE)	2006	YEAR 5	2021	LOW
GREAT LAKES	ELKHART CO	4050001130030	INJ01D3_M1012	ST. JOSEPH RIVER	5B	PCBS (FISH TISSUE)	1998	YEAR 5	2013	LOW
GREAT LAKES	ELKHART CO	4050001130030	INJ01D3_M1012	ST. JOSEPH RIVER	5B	TOTAL MERCURY (FISH TISSUE)	2010	YEAR 5	2025	LOW
GREAT LAKES	LAGRANGE CO	4050001140010	INJ01E1_T1301	EMMA CREEK TRIB	5A	AMMONIA	2002	YEAR 5	2017	MEDIUM
GREAT LAKES	LAGRANGE CO	4050001140010	INJ01E1_T1301	EMMA CREEK TRIB	5A	IMPAIRED BIOTIC COMMUNITIES	2002	YEAR 5	2017	MEDIUM
GREAT LAKES	LAGRANGE CO	4050001140040	INJ01E4_T1302	LITTLE ELKHART RIVER	5A	E. COLI	2006	YEAR 5	2021	HIGH
GREAT LAKES	ELKHART CO	4050001140060	INJ01E6_T1303	LITTLE ELKHART RIVER	5A	E. COLI	2002	YEAR 5	2017	HIGH
GREAT LAKES	ELKHART CO	4050001140070	INJ01E7_T1311	LITTLE ELKHART RIVER	5A	E. COLI	2006	YEAR 5	2021	HIGH
GREAT LAKES	ELKHART CO	4050001150010	INJ01F1_M1011	ST. JOSEPH RIVER	5B	PCBS (FISH TISSUE)	1998	YEAR 5	2013	LOW

BASIN	COUNTY	HYDROLOGIC UNIT CODE	ASSESSMENT UNIT ID	ASSESSMENT UNIT NAME	2010 IRCAT	CAUSE OF IMPAIRMENT	CYCLE FIRST LISTED	SEQUENCE IN IDEM'S MONITORIING ROTATION	TARGET DATE FOR TMDL	PRIORITY RANKING
GREAT LAKES	ELKHART CO	4050001150020	INJ01F2_M1010	ST. JOSEPH RIVER	5B	PCBS (FISH TISSUE)	1998	YEAR 5	2013	LOW
GREAT LAKES	ELKHART CO	4050001150030	INJ01F3_00	PINE CREEK-NORTH/SOUTH FORKS	5A	E. COLI	2002	YEAR 5	2017	HIGH
GREAT LAKES	ELKHART CO	4050001150050	INJ01F5_M1009	ST. JOSEPH RIVER	5B	PCBS (FISH TISSUE)	1998	YEAR 5	2013	LOW
GREAT LAKES	ELKHART CO	4050001160060	INJ01G6_00	CHRISTIANA CREEK-OUTLET (MICHIGAN)	5B	PCBS (FISH TISSUE)	2006	YEAR 5	2021	LOW
GREAT LAKES	NOBLE CO	4050001170070	INJ01H7_01	GRETZINGER DITCH (HEADWATER)	5A	E. COLI	2006	YEAR 5	2021	HIGH
GREAT LAKES	NOBLE CO	4050001170070	INJ01H7_01	GRETZINGER DITCH (HEADWATER)	5A	IMPAIRED BIOTIC COMMUNITIES	2008	YEAR 5	2023	MEDIUM
GREAT LAKES	NOBLE CO	4050001170080	INJ01H8_T1312	NORTH BRANCH ELKHART RIVER AND TRIBS	5A	E. COLI	2002	YEAR 5	2017	HIGH
GREAT LAKES	NOBLE CO	4050001180020	INJ01J2_01	CAROL CREEK	5A	IMPAIRED BIOTIC COMMUNITIES	2006	YEAR 5	2021	MEDIUM
GREAT LAKES	NOBLE CO	4050001180020	INJ01J2_01	CAROL CREEK	5A	E. COLI	2006	YEAR 5	2021	HIGH
GREAT LAKES	NOBLE CO	4050001180040	INJ01J4_T1313	CROFT DITCH	5A	E. COLI	2002	YEAR 5	2017	HIGH
GREAT LAKES	NOBLE CO	4050001180050	INJ01J5_T1314	SOUTH BRANCH ELKHART RIVER	5A	E. COLI	2002	YEAR 5	2017	HIGH
GREAT LAKES	NOBLE CO	4050001180060	INJ01J6_T1315	SOUTH BRANCH ELKHART RIVER	5A	E. COLI	2002	YEAR 5	2017	HIGH
GREAT LAKES	NOBLE CO	4050001190010	INJ01K1_T1019	ELKHART RIVER	5A	E. COLI	1998	YEAR 5	2013	HIGH
GREAT LAKES	NOBLE CO	4050001190020	INJ01K2_T1018	ELKHART RIVER	5A	E. COLI	1998	YEAR 5	2013	HIGH
GREAT LAKES	ELKHART CO	4050001190030	INJ01K3_01	STONY CREEK (UPSTREAM OF MILLERSBURG, IN)	5A	E. COLI	2006	YEAR 5	2021	HIGH
GREAT LAKES	ELKHART CO	4050001190030	INJ01K3_02	STONY CREEK (DOWNSTREAM OF MILLERSBURG, IN)	5A	E. COLI	2002	YEAR 5	2017	HIGH
GREAT LAKES	ELKHART CO	4050001190040	INJ01K4_T1017	ELKHART RIVER	5A	E. COLI	1998	YEAR 5	2013	HIGH
GREAT LAKES	KOSCIUSKO CO	4050001190060	INJ01K6_01	MAYER DITCH	5A	IMPAIRED BIOTIC COMMUNITIES	2006	YEAR 5	2021	MEDIUM
GREAT LAKES	KOSCIUSKO CO	4050001190060	INJ01K6_01	MAYER DITCH	5A	CHLORIDE	2006	YEAR 5	2021	MEDIUM

BASIN	COUNTY	HYDROLOGIC UNIT CODE	ASSESSMENT UNIT ID	ASSESSMENT UNIT NAME	2010 IRCAT	CAUSE OF IMPAIRMENT	CYCLE FIRST LISTED	SEQUENCE IN IDEM'S MONITORIING ROTATION	TARGET DATE FOR TMDL	PRIORITY RANKING
GREAT LAKES	KOSCIUSKO CO	4050001190060	INJ01K6_01	MAYER DITCH	5A	NUTRIENTS	2006	YEAR 5	2021	MEDIUM
GREAT LAKES	KOSCIUSKO CO	4050001190060	INJ01K6_01	MAYER DITCH	5A	DISSOLVED OXYGEN	2006	YEAR 5	2021	MEDIUM
GREAT LAKES	KOSCIUSKO CO	4050001190060	INJ01K6_01	MAYER DITCH	5A	E. COLI	2006	YEAR 5	2021	HIGH
GREAT LAKES	ELKHART CO	4050001190060	INJ01K6_02	SOLOMON CREEK	5A	E. COLI	2002	YEAR 5	2017	HIGH
GREAT LAKES	ELKHART CO	4050001190070	INJ01K7_T1016	ELKHART RIVER	5A	E. COLI	1998	YEAR 5	2013	HIGH
GREAT LAKES	KOSCIUSKO CO	4050001200020	INJ01M2_01	MAYER DITCH	5A	NUTRIENTS	2006	YEAR 5	2021	MEDIUM
GREAT LAKES	KOSCIUSKO CO	4050001200020	INJ01M2_01	MAYER DITCH	5A	IMPAIRED BIOTIC COMMUNITIES	2006	YEAR 5	2021	MEDIUM
GREAT LAKES	KOSCIUSKO CO	4050001200020	INJ01M2_01	MAYER DITCH	5A	CHLORIDE	2006	YEAR 5	2021	MEDIUM
GREAT LAKES	KOSCIUSKO CO	4050001200020	INJ01M2_01	MAYER DITCH	5A	DISSOLVED OXYGEN	2006	YEAR 5	2021	MEDIUM
GREAT LAKES	KOSCIUSKO CO	4050001200030	INJ01M3_00	TURKEY CREEK-SKINNER/HOOPINGARNER DITCHES	5A	E. COLI	2002	YEAR 5	2017	HIGH
GREAT LAKES	KOSCIUSKO CO	4050001200050	INJ01M5_T1318	TURKEY CREEK	5A	E. COLI	2002	YEAR 5	2017	HIGH
GREAT LAKES	KOSCIUSKO CO	4050001200050	INJ01M5_T1318	TURKEY CREEK	5A	IMPAIRED BIOTIC COMMUNITIES	2010	YEAR 5	2025	MEDIUM
GREAT LAKES	KOSCIUSKO CO	4050001200060	INJ01M6_02	OMAR-NEFF DITCH (EAST OF FULLER ARM DITCH)	5A	E. COLI	2008	YEAR 5	2023	HIGH
GREAT LAKES	KOSCIUSKO CO	4050001200060	INJ01M6_02	OMAR-NEFF DITCH (EAST OF FULLER ARM DITCH)	5A	IMPAIRED BIOTIC COMMUNITIES	2010	YEAR 5	2025	MEDIUM
GREAT LAKES	KOSCIUSKO CO	4050001200060	INJ01M6_03	TURKEY CREEK	5A	E. COLI	2008	YEAR 5	2023	HIGH
GREAT LAKES	ELKHART CO	4050001200070	INJ01M7_01	BERLIN COURT DITCH (UPSTREAM OF AMISH ACRES)	5A	NUTRIENTS	2006	YEAR 5	2021	MEDIUM
GREAT LAKES	ELKHART CO	4050001200070	INJ01M7_01	BERLIN COURT DITCH (UPSTREAM OF AMISH ACRES)	5A	DISSOLVED OXYGEN	2006	YEAR 5	2021	MEDIUM
GREAT LAKES	ELKHART CO	4050001200070	INJ01M7_01	BERLIN COURT DITCH (UPSTREAM OF AMISH ACRES)	5A	E. COLI	2006	YEAR 5	2021	HIGH

BASIN	COUNTY	HYDROLOGIC UNIT CODE	ASSESSMENT UNIT ID	ASSESSMENT UNIT NAME	2010 IRCAT	CAUSE OF IMPAIRMENT	CYCLE FIRST LISTED	SEQUENCE IN IDEM'S MONITORIING ROTATION	TARGET DATE FOR TMDL	PRIORITY RANKING
GREAT LAKES	ELKHART CO	4050001200080	INJ01M8_01	TURKEY CREEK	5A	E. COLI	2002	YEAR 5	2017	HIGH
GREAT LAKES	ELKHART CO	4050001200090	INJ01M9_00	DAUSMAN DITCH	5A	IMPAIRED BIOTIC COMMUNITIES	2010	YEAR 5	2025	MEDIUM
GREAT LAKES	ELKHART CO	4050001200100	INJ01MA_T1321	TURKEY CREEK	5A	E. COLI	2002	YEAR 5	2017	HIGH
GREAT LAKES	ELKHART CO	4050001210010	INJ01N1_T1015	ELKHART RIVER	5A	E. COLI	1998	YEAR 5	2013	HIGH
GREAT LAKES	ELKHART CO	4050001210020	INJ01N2_01	ROCK RUN CREEK (UPPER)	5A	E. COLI	2006	YEAR 5	2021	HIGH
GREAT LAKES	ELKHART CO	4050001210020	INJ01N2_02	ROCK RUN CREEK (MIDDLE)	5A	E. COLI	2006	YEAR 5	2021	HIGH
GREAT LAKES	ELKHART CO	4050001210020	INJ01N2_03	ROCK RUN CREEK (LOWER)	5A	E. COLI	2006	YEAR 5	2021	HIGH
GREAT LAKES	ELKHART CO	4050001210030	INJ01N3_T1322	ROCK RUN CREEK AND TRIBS	5A	E. COLI	2002	YEAR 5	2017	HIGH
GREAT LAKES	ELKHART CO	4050001210060	INJ01N6_M1008	ST. JOSEPH RIVER	5B	PCBS (FISH TISSUE)	1998	YEAR 5	2013	LOW
GREAT LAKES	ELKHART CO	4050001210060	INJ01N6_T1013	ELKHART RIVER	5B	PCBS (FISH TISSUE)	1998	YEAR 5	2013	LOW
GREAT LAKES	ELKHART CO	4050001210060	INJ01N6_T1013	ELKHART RIVER	5A	E. COLI	1998	YEAR 5	2013	HIGH
GREAT LAKES	ELKHART CO	4050001220010	INJ01P1_M1007	ST. JOSEPH RIVER	5B	PCBS (FISH TISSUE)	1998	YEAR 5	2013	LOW
GREAT LAKES	ELKHART CO	4050001200000	INJ01P1_M1007	ST. JOSEPH RIVER	5A	FREE CYANIDE	2010	YEAR 5	2025	MEDIUM
GREAT LAKES	KOSCIUSKO CO	4050001200020	INJ01P1023_00	WAWASEE, LAKE	5B	PCBS (FISH TISSUE)	1998	YEAR 5	2013	LOW
GREAT LAKES	LAGRANGE CO	4050001170030	INJ01P1025_00	OLIVER LAKE	5B	PCBS (FISH TISSUE)	2006	YEAR 5	2021	LOW
GREAT LAKES	LAGRANGE CO	4050001170030	INJ01P1025_00	OLIVER LAKE	5B	TOTAL MERCURY (FISH TISSUE)	2010	YEAR 5	2025	LOW
GREAT LAKES	LAGRANGE CO	4050001170030	INJ01P1026_00	OLIN LAKE	5B	PCBS (FISH TISSUE)	2006	YEAR 5	2021	LOW
GREAT LAKES	LAGRANGE CO	4050001170030	INJ01P1026_00	OLIN LAKE	5B	TOTAL MERCURY (FISH TISSUE)	2010	YEAR 5	2025	LOW
GREAT LAKES	STEUBEN CO	4050001090020	INJ01P1036_00	SNOW LAKE	5A	IMPAIRED BIOTIC COMMUNITIES	1998	YEAR 5	2013	MEDIUM

BASIN	COUNTY	HYDROLOGIC UNIT CODE	ASSESSMENT UNIT ID	ASSESSMENT UNIT NAME	2010 IRCAT	CAUSE OF IMPAIRMENT	CYCLE FIRST LISTED	SEQUENCE IN IDEM'S MONITORIING ROTATION	TARGET DATE FOR TMDL	PRIORITY RANKING
GREAT LAKES	STEUBEN CO	4050001090020	INJ01P1037_00	MARSH LAKE	5A	IMPAIRED BIOTIC COMMUNITIES	1998	YEAR 5	2013	MEDIUM
GREAT LAKES	STEUBEN CO	4050001090020	INJ01P1037_00	MARSH LAKE	5B	TOTAL MERCURY (FISH TISSUE)	2010	YEAR 5	2025	LOW
GREAT LAKES	STEUBEN CO	4050001090030	INJ01P1038_00	JAMES, LAKE	5A	IMPAIRED BIOTIC COMMUNITIES	1998	YEAR 5	2013	MEDIUM
GREAT LAKES	STEUBEN CO	4050001090030	INJ01P1038_00	JAMES, LAKE	5B	PCBS (FISH TISSUE)	2006	YEAR 5	2021	LOW
GREAT LAKES	STEUBEN CO	4050001090030	INJ01P1038_00	JAMES, LAKE	5B	TOTAL MERCURY (FISH TISSUE)	2010	YEAR 5	2025	LOW
GREAT LAKES	STEUBEN CO	4050001090030	INJ01P1039_00	JIMMERSON LAKE	5A	IMPAIRED BIOTIC COMMUNITIES	2006	YEAR 5	2021	MEDIUM
GREAT LAKES	STEUBEN CO	4050001090030	INJ01P1039_00	JIMMERSON LAKE	5B	TOTAL MERCURY (FISH TISSUE)	2010	YEAR 5	2025	LOW
GREAT LAKES	STEUBEN CO	4050001090020	INJ01P1050_00	BIG OTTER LAKE	5A	IMPAIRED BIOTIC COMMUNITIES	2002	YEAR 5	2017	MEDIUM
GREAT LAKES	STEUBEN CO	4050001090020	INJ01P1053_00	SEVEN SISTERS LAKES	5A	IMPAIRED BIOTIC COMMUNITIES	2002	YEAR 5	2017	MEDIUM
GREAT LAKES	STEUBEN CO	4050001110040	INJ01P1075_00	FOX LAKE	5B	PCBS (FISH TISSUE)	2006	YEAR 5	2021	LOW
GREAT LAKES	STEUBEN CO	4050001110040	INJ01P1075_00	FOX LAKE	5B	TOTAL MERCURY (FISH TISSUE)	2010	YEAR 5	2025	LOW
GREAT LAKES	STEUBEN CO	4050001110040	INJ01P1080_00	LONG LAKE	5A	PHOSPHORUS	2006	YEAR 5	2021	MEDIUM
GREAT LAKES	STEUBEN CO	4050001110040	INJ01P1082_00	PLEASANT LAKE	5B	PCBS (FISH TISSUE)	2002	YEAR 5	2017	LOW
GREAT LAKES	STEUBEN CO	4050001110040	INJ01P1083_00	MESERVE LAKE	5A	IMPAIRED BIOTIC COMMUNITIES	2002	YEAR 5	2017	MEDIUM
GREAT LAKES	DEKALB CO	4050001110090	INJ01P1088_00	UPPER STORY LAKE	5B	PCBS (FISH TISSUE)	2006	YEAR 5	2021	LOW
GREAT LAKES	STEUBEN CO	4050001110110	INJ01P1091_00	MCCLISH LAKE	5B	TOTAL MERCURY (FISH TISSUE)	2010	YEAR 5	2025	LOW
GREAT LAKES	LAGRANGE CO	4050001110110	INJ01P1093_00	LAKE OF THE WOODS	5A	IMPAIRED BIOTIC COMMUNITIES	2002	YEAR 5	2017	MEDIUM
GREAT LAKES	LAGRANGE CO	4050001110110	INJ01P1093_00	LAKE OF THE WOODS	5B	TOTAL MERCURY (FISH TISSUE)	2010	YEAR 5	2025	LOW
GREAT LAKES	LAGRANGE CO	4050001110110	INJ01P1098_00	PRETTY LAKE	5B	TOTAL MERCURY (FISH TISSUE)	2010	YEAR 5	2025	LOW

BASIN	COUNTY	HYDROLOGIC UNIT CODE	ASSESSMENT UNIT ID	ASSESSMENT UNIT NAME	2010 IRCAT	CAUSE OF IMPAIRMENT	CYCLE FIRST LISTED	SEQUENCE IN IDEM'S MONITORIING ROTATION	TARGET DATE FOR TMDL	PRIORITY RANKING
GREAT LAKES	LAGRANGE CO	4050001110110	INJ01P1101_00	LITTLE TURKEY LAKE	5A	PHOSPHORUS	2006	YEAR 5	2021	MEDIUM
GREAT LAKES	LAGRANGE CO	4050001170020	INJ01P1128_00	ADAMS LAKE	5B	TOTAL MERCURY (FISH TISSUE)	2010	YEAR 5	2025	LOW
GREAT LAKES	LAGRANGE CO	4050001120030	INJ01P1132_00	ROYER LAKE	5A	IMPAIRED BIOTIC COMMUNITIES	2002	YEAR 5	2017	MEDIUM
GREAT LAKES	LAGRANGE CO	4050001120030	INJ01P1133_00	FISH LAKE	5A	IMPAIRED BIOTIC COMMUNITIES	2002	YEAR 5	2017	MEDIUM
GREAT LAKES	LAGRANGE CO	4050001120030	INJ01P1133_00	FISH LAKE	5B	TOTAL MERCURY (FISH TISSUE)	2010	YEAR 5	2025	LOW
GREAT LAKES	STEUBEN CO	4050001090060	INJ01P1144_00	LIME LAKE	5A	IMPAIRED BIOTIC COMMUNITIES	2002	YEAR 5	2017	MEDIUM
GREAT LAKES	LAGRANGE CO	4050001120050	INJ01P1157_00	NORTH TWIN LAKE	5A	IMPAIRED BIOTIC COMMUNITIES	2002	YEAR 5	2017	MEDIUM
GREAT LAKES	ELKHART CO	4050001150050	INJ01P1174_00	SIMONTON LAKE	5B	PCBS (FISH TISSUE)	2006	YEAR 5	2021	LOW
GREAT LAKES	KOSCIUSKO CO	4050001200040	INJ01P1180_00	DEWART LAKE	5B	TOTAL MERCURY (FISH TISSUE)	2010	YEAR 5	2025	LOW
GREAT LAKES	KOSCIUSKO CO	4050001200020	INJ01P1184_00	HAMMOND LAKE	5A	PHOSPHORUS	2006	YEAR 5	2021	MEDIUM
GREAT LAKES	KOSCIUSKO CO	4050001200020	INJ01P1186_00	ROTHENBERGER LAKE	5A	PHOSPHORUS	2006	YEAR 5	2021	MEDIUM
GREAT LAKES	KOSCIUSKO CO	4050001200020	INJ01P1187_00	BARREL AND A HALF LAKE	5A	PHOSPHORUS	2006	YEAR 5	2021	MEDIUM
GREAT LAKES	NOBLE CO	4050001200010	INJ01P1193_00	KNAPP LAKE	5A	IMPAIRED BIOTIC COMMUNITIES	2002	YEAR 5	2017	MEDIUM
GREAT LAKES	NOBLE CO	4050001200010	INJ01P1195_00	HINDMAN LAKE	5A	IMPAIRED BIOTIC COMMUNITIES	2002	YEAR 5	2017	MEDIUM
GREAT LAKES	NOBLE CO	4050001200010	INJ01P1196_00	GORDY LAKE	5A	IMPAIRED BIOTIC COMMUNITIES	2002	YEAR 5	2017	MEDIUM
GREAT LAKES	NOBLE CO	4050001200010	INJ01P1198_00	VILLAGE LAKE	5A	IMPAIRED BIOTIC COMMUNITIES	2002	YEAR 5	2017	MEDIUM
GREAT LAKES	NOBLE CO	4050001180050	INJ01P1208_00	LOWER LONG LAKE	5A	PHOSPHORUS	2006	YEAR 5	2021	MEDIUM
GREAT LAKES	NOBLE CO	4050001180050	INJ01P1210_00	UPPER LONG LAKE	5A	PHOSPHORUS	2006	YEAR 5	2021	MEDIUM
GREAT LAKES	NOBLE CO	4050001180030	INJ01P1211_00	PORT MITCHELL LAKE	5A	PHOSPHORUS	2006	YEAR 5	2021	MEDIUM

BASIN	COUNTY	HYDROLOGIC UNIT CODE	ASSESSMENT UNIT ID	ASSESSMENT UNIT NAME	2010 IRCAT	CAUSE OF IMPAIRMENT	CYCLE FIRST LISTED	SEQUENCE IN IDEM'S MONITORIING ROTATION	TARGET DATE FOR TMDL	PRIORITY RANKING
GREAT LAKES	NOBLE CO	4050001180030	INJ01P1222_00	MILLER LAKE	5A	PHOSPHORUS	2006	YEAR 5	2021	MEDIUM
GREAT LAKES	NOBLE CO	4050001180010	INJ01P1223_00	RIVIR LAKE	5A	PHOSPHORUS	2006	YEAR 5	2021	MEDIUM
GREAT LAKES	NOBLE CO	4050001180010	INJ01P1223_00	RIVIR LAKE	5B	PCBS (FISH TISSUE)	2008	YEAR 5	2023	LOW
GREAT LAKES	NOBLE CO	4050001180010	INJ01P1223_00	RIVIR LAKE	5B	TOTAL MERCURY (FISH TISSUE)	2010	YEAR 5	2025	LOW
GREAT LAKES	NOBLE CO	4050001180010	INJ01P1224_00	MUD LAKE	5A	PHOSPHORUS	2006	YEAR 5	2021	MEDIUM
GREAT LAKES	NOBLE CO	4050001180010	INJ01P1226_00	SAND LAKE	5A	PHOSPHORUS	2006	YEAR 5	2021	MEDIUM
GREAT LAKES	NOBLE CO	4050001180010	INJ01P1228_00	DOCK LAKE	5A	PHOSPHORUS	2006	YEAR 5	2021	MEDIUM
GREAT LAKES	NOBLE CO	4050001180010	INJ01P1232_00	LONG LAKE	5A	PHOSPHORUS	2006	YEAR 5	2021	MEDIUM
GREAT LAKES	NOBLE CO	4050001170050	INJ01P1240_00	HENDERSON LAKE	5B	PCBS (FISH TISSUE)	2002	YEAR 5	2017	LOW
GREAT LAKES	NOBLE CO	4050001170060	INJ01P1248_00	SYLVAN LAKE	5B	PCBS (FISH TISSUE)	2006	YEAR 5	2021	LOW
GREAT LAKES	LAGRANGE CO	4050001170030	INJ01P1261_00	MESSICK LAKE	5A	IMPAIRED BIOTIC COMMUNITIES	2002	YEAR 5	2017	MEDIUM
GREAT LAKES	LAGRANGE CO	4050001170030	INJ01P1262_00	HACKENBURG LAKE	5A	IMPAIRED BIOTIC COMMUNITIES	2002	YEAR 5	2017	MEDIUM
GREAT LAKES	LAGRANGE CO	4050001170020	INJ01P1263_00	DALLAS LAKE	5A	IMPAIRED BIOTIC COMMUNITIES	2002	YEAR 5	2017	MEDIUM
GREAT LAKES	LAGRANGE CO	4050001170020	INJ01P1267_00	WITMER LAKE	5A	IMPAIRED BIOTIC COMMUNITIES	2002	YEAR 5	2017	MEDIUM
GREAT LAKES	NOBLE CO	4050001180060	INJ01P1275_00	EAGLE LAKE	5B	TOTAL MERCURY (FISH TISSUE)	2010	YEAR 5	2025	LOW
GREAT LAKES	ELKHART CO	4050001230010	INJ01R1_01	WISLER DITCH	5A	NUTRIENTS	2008	YEAR 5	2023	MEDIUM
GREAT LAKES	ELKHART CO	4050001230010	INJ01R1_01	WISLER DITCH	5A	IMPAIRED BIOTIC COMMUNITIES	2008	YEAR 5	2023	MEDIUM
GREAT LAKES	ELKHART CO	4050001230010	INJ01R1_T1001	CHRISTOPHER	5A	IMPAIRED BIOTIC COMMUNITIES	2002	YEAR 5	2017	MEDIUM
GREAT LAKES	ELKHART CO	4050001230010	INJ01R1_T1001	CHRISTOPHER	5A	AMMONIA	2002	YEAR 5	2017	MEDIUM

BASIN	COUNTY	HYDROLOGIC UNIT CODE	ASSESSMENT UNIT ID	ASSESSMENT UNIT NAME	2010 IRCAT	CAUSE OF IMPAIRMENT	CYCLE FIRST LISTED	SEQUENCE IN IDEM'S MONITORIING ROTATION	TARGET DATE FOR TMDL	PRIORITY RANKING
GREAT LAKES	ELKHART CO	4050001230010	INJ01R1_T1001	CHRISTOPHER	5A	NUTRIENTS	2002	YEAR 5	2017	MEDIUM
GREAT LAKES	ELKHART CO	4050001230010	INJ01R1_T1002	MILLER DITCH	5A	IMPAIRED BIOTIC COMMUNITIES	2002	YEAR 5	2017	MEDIUM
GREAT LAKES	ELKHART CO	4050001230010	INJ01R1_T1002	MILLER DITCH	5A	NUTRIENTS	2002	YEAR 5	2017	MEDIUM
GREAT LAKES	ST. JOSEPH CO	4050001230020	INJ01R2_01	GRIMES DITCH (WEST OF CEDAR ROAD)	5A	IMPAIRED BIOTIC COMMUNITIES	2006	YEAR 5	2021	MEDIUM
GREAT LAKES	ST. JOSEPH CO	4050001230020	INJ01R2_01	GRIMES DITCH (WEST OF CEDAR ROAD)	5A	NUTRIENTS	2006	YEAR 5	2021	MEDIUM
GREAT LAKES	ST. JOSEPH CO	4050001230020	INJ01R2_01	GRIMES DITCH (WEST OF CEDAR ROAD)	5A	DISSOLVED OXYGEN	2006	YEAR 5	2021	MEDIUM
GREAT LAKES	ST. JOSEPH CO	4050001230020	INJ01R2_01	GRIMES DITCH (WEST OF CEDAR ROAD)	5A	E. COLI	2006	YEAR 5	2021	HIGH
GREAT LAKES	ELKHART CO	4050001230030	INJ01R3_T1306	BAUGO CREEK	5A	IMPAIRED BIOTIC COMMUNITIES	2010	YEAR 5	2025	MEDIUM
GREAT LAKES	ELKHART CO	4050001230040	INJ01R4_01	BAUGO CREEK (NORTH OF OSCEOLA)	5A	E. COLI	2002	YEAR 5	2017	HIGH
GREAT LAKES	ELKHART CO	4050001230040	INJ01R4_02	BAUGO CREEK (OSCEOLA, IN)	5A	E. COLI	2006	YEAR 5	2021	HIGH
GREAT LAKES	ELKHART CO	4050001230040	INJ01R4_T1005	ROGERS DITCH (ELKHART CO)	5A	E. COLI	2002	YEAR 5	2017	HIGH
GREAT LAKES	ST. JOSEPH CO	4050001240010	INJ01T1_M1006	ST. JOSEPH RIVER	5B	PCBS (FISH TISSUE)	1998	YEAR 5	2013	LOW
GREAT LAKES	ST. JOSEPH CO	4050001240010	INJ01T1_T1002	ELLER DITCH	5A	E. COLI	2006	YEAR 5	2021	HIGH
GREAT LAKES	ST. JOSEPH CO	4050001240010	INJ01T1_T1002	ELLER DITCH	5A	IMPAIRED BIOTIC COMMUNITIES	2008	YEAR 5	2023	MEDIUM
GREAT LAKES	ST. JOSEPH CO	4050001240010	INJ01T1_T1002A	ELLER DITCH - UNNAMED TRIBUTARIES (HEADWATERS)	5A	E. COLI	2006	YEAR 5	2021	HIGH
GREAT LAKES	ST. JOSEPH CO	4050001240010	INJ01T1_T1002B	ELLER DITCH - UNNAMED TRIBUTARY	5A	E. COLI	2006	YEAR 5	2021	HIGH
GREAT LAKES	ST. JOSEPH CO	4050001240010	INJ01T1_T1002C	ELLER DITCH - UNNAMED TRIBUTARY	5A	E. COLI	2006	YEAR 5	2021	HIGH
GREAT LAKES	ST. JOSEPH CO	4050001240020	INJ01T2_M1005	ST. JOSEPH RIVER	5B	PCBS (FISH TISSUE)	1998	YEAR 5	2013	LOW
GREAT LAKES	ST. JOSEPH CO	4050001240020	INJ01T2_T1324	WILLOW CREEK AND TRIB	5A	E. COLI	2002	YEAR 5	2017	HIGH

BASIN	COUNTY	HYDROLOGIC UNIT CODE	ASSESSMENT UNIT ID	ASSESSMENT UNIT NAME	2010 IRCAT	CAUSE OF IMPAIRMENT	CYCLE FIRST LISTED	SEQUENCE IN IDEM'S MONITORIING ROTATION	TARGET DATE FOR TMDL	PRIORITY RANKING
GREAT LAKES	ST. JOSEPH CO	4050001240020	INJ01T2_T1324	WILLOW CREEK AND TRIB	5A	IMPAIRED BIOTIC COMMUNITIES	2010	YEAR 5	2025	MEDIUM
GREAT LAKES	ST. JOSEPH CO	4050001240030	INJ01T3_M1004	ST. JOSEPH RIVER	5B	PCBS (FISH TISSUE)	1998	YEAR 5	2013	LOW
GREAT LAKES	ST. JOSEPH CO	4050001240040	INJ01T4_M1003	ST. JOSEPH RIVER	5B	PCBS (FISH TISSUE)	1998	YEAR 5	2013	LOW
GREAT LAKES	ST. JOSEPH CO	4050001240050	INJ01T5_T1002	JUDAY CREEK	5A	E. COLI	1998	YEAR 5	2013	HIGH
GREAT LAKES	ST. JOSEPH CO	4050001240060	INJ01T6_M1001	ST. JOSEPH RIVER	5B	PCBS (FISH TISSUE)	1998	YEAR 5	2013	LOW
GREAT LAKES	ST. JOSEPH CO	4050001240060	INJ01T6_T1308	ST. JOSEPH RIVER TRIB	5A	IMPAIRED BIOTIC COMMUNITIES	2002	YEAR 5	2017	MEDIUM
UPPER ILLINOIS	ST. JOSEPH CO	71200010104	INK0114_02	POTATO CREEK (DOWNSTREAM OF WORSTER LAKE)	5B	PCBS (FISH TISSUE)	2010	YEAR 4	2025	LOW
UPPER ILLINOIS	ST. JOSEPH CO	71200010105	INK0115_01	POTATO CREEK	5B	PCBS (FISH TISSUE)	2010	YEAR 4	2025	LOW
UPPER ILLINOIS	ST. JOSEPH CO	71200010106	INK0116_T1001	PINE CREEK-HORACE MILLER DITCH	5B	PCBS (FISH TISSUE)	2010	YEAR 4	2025	LOW
UPPER ILLINOIS	ST. JOSEPH CO	71200010203	INK0123_01	GEYER DITCH	5B	PCBS (FISH TISSUE)	2010	YEAR 4	2025	LOW
UPPER ILLINOIS	ST. JOSEPH CO	71200010203	INK0123_01B	GEYER DITCH - UNNAMED TRIBUTARY	5B	PCBS (FISH TISSUE)	2010	YEAR 4	2025	LOW
UPPER ILLINOIS	ST. JOSEPH CO	71200010203	INK0123_T1001	GEYER DITCH - UNNAMED TRIBUTARY	5B	PCBS (FISH TISSUE)	2010	YEAR 4	2025	LOW
UPPER ILLINOIS	ST. JOSEPH CO	71200010203	INK0123_T1002	GEYER DITCH - UNNAMED TRIBUTARY	5B	PCBS (FISH TISSUE)	2010	YEAR 4	2025	LOW
UPPER ILLINOIS	ST. JOSEPH CO	71200010203	INK0123_T1003	GEYER DITCH - UNNAMED TRIBUTAR	5B	PCBS (FISH TISSUE)	2010	YEAR 4	2025	LOW
UPPER ILLINOIS	ST. JOSEPH CO	71200010203	INK0123_T1004	GEYER DITCH - UNNAMED TRIBUTAR	5B	PCBS (FISH TISSUE)	2010	YEAR 4	2025	LOW
UPPER ILLINOIS	ST. JOSEPH CO	71200010206	INK0126_01	KANKAKEE RIVER CANAL	5A	IMPAIRED BIOTIC COMMUNITIES	2010	YEAR 4	2025	MEDIUM
UPPER ILLINOIS	ST. JOSEPH CO	71200010206	INK0126_01	KANKAKEE RIVER CANAL	5B	PCBS (FISH TISSUE)	2010	YEAR 4	2025	LOW
UPPER ILLINOIS	ST. JOSEPH CO	71200010206	INK0126_02	KANKAKEE RIVER - UNNAMED TRIBUTARY	5A	IMPAIRED BIOTIC COMMUNITIES	2010	YEAR 4	2025	MEDIUM
UPPER ILLINOIS	ST. JOSEPH CO	71200010206	INK0126_02A	KANKAKEE RIVER - UNNAMED TRIBUTARY	5A	IMPAIRED BIOTIC COMMUNITIES	2010	YEAR 4	2025	MEDIUM

BASIN	COUNTY	HYDROLOGIC UNIT CODE	ASSESSMENT UNIT ID	ASSESSMENT UNIT NAME	2010 IRCAT	CAUSE OF IMPAIRMENT	CYCLE FIRST LISTED	SEQUENCE IN IDEM'S MONITORIING ROTATION	TARGET DATE FOR TMDL	PRIORITY RANKING
UPPER ILLINOIS	LAPORTE CO	71200010208	INK0128_01A	LITTLE KANKAKEE RIVER	5A	IMPAIRED BIOTIC COMMUNITIES	2010	YEAR 4	2025	MEDIUM
UPPER ILLINOIS	LAPORTE CO	71200010208	INK0128_T1001	COLLINS DITCH	5A	IMPAIRED BIOTIC COMMUNITIES	2010	YEAR 4	2025	MEDIUM
UPPER ILLINOIS	ST. JOSEPH CO	71200010209	INK0129_M1001	KANKAKEE RIVER	5B	PCBS (FISH TISSUE)	2010	YEAR 4	2025	LOW
UPPER ILLINOIS	ST. JOSEPH CO	71200010209	INK0129_M1001A	KANKAKEE RIVER CANAL - UNNAMED DITCH	5B	PCBS (FISH TISSUE)	2010	YEAR 4	2025	LOW
UPPER ILLINOIS	ST. JOSEPH CO	71200010209	INK0129_M1001B	KANKAKEE RIVER CANAL - UNNAMED DITCH	5B	PCBS (FISH TISSUE)	2010	YEAR 4	2025	LOW
UPPER ILLINOIS	ST. JOSEPH CO	71200010305	INK0135_01	BUNCH DITCH, WEST BRANCH	5A	IMPAIRED BIOTIC COMMUNITIES	2010	YEAR 4	2025	MEDIUM
UPPER ILLINOIS	ST. JOSEPH CO	71200010305	INK0135_01A	BUNCH DITCH, WEST BRANCH - UNNAMED TRIBUTARY	5A	IMPAIRED BIOTIC COMMUNITIES	2010	YEAR 4	2025	MEDIUM
UPPER ILLINOIS	ST. JOSEPH CO	71200010305	INK0135_02	BUNCH DITCH, EAST BRANCH	5A	IMPAIRED BIOTIC COMMUNITIES	2010	YEAR 4	2025	MEDIUM
UPPER ILLINOIS	MARSHALL CO	71200010305	INK0135_T1001	MATTINGLY DITCH	5A	IMPAIRED BIOTIC COMMUNITIES	2010	YEAR 4	2025	MEDIUM
UPPER ILLINOIS	KOSCIUSKO CO	71200010306	INK0136_T1001	LAKE ARM	5A	DISSOLVED OXYGEN	2010	YEAR 4	2025	MEDIUM
UPPER ILLINOIS	KOSCIUSKO CO	71200010306	INK0136_T1001	LAKE ARM	5A	PH	2010	YEAR 4	2025	MEDIUM
UPPER ILLINOIS	KOSCIUSKO CO	71200010306	INK0136_T1001	LAKE ARM	5A	IMPAIRED BIOTIC COMMUNITIES	2010	YEAR 4	2025	MEDIUM
UPPER ILLINOIS	KOSCIUSKO CO	71200010306	INK0136_T1001	LAKE ARM	5A	NUTRIENTS	2010	YEAR 4	2025	MEDIUM
UPPER ILLINOIS	LAPORTE CO	71200010402	INK0142_01	KINGSBURY CREEK	5A	IMPAIRED BIOTIC COMMUNITIES	2010	YEAR 4	2025	MEDIUM
UPPER ILLINOIS	LAPORTE CO	71200010403	INK0143_01	TRAVIS DITCH	5A	IMPAIRED BIOTIC COMMUNITIES	2010	YEAR 4	2025	MEDIUM
UPPER ILLINOIS	LAPORTE CO	71200010403	INK0143_01A	TRAVIS DITCH - UNNAMED TRIBUTARY	5A	IMPAIRED BIOTIC COMMUNITIES	2010	YEAR 4	2025	MEDIUM
UPPER ILLINOIS	LAPORTE CO	71200010405	INK0145_M1002	KANKAKEE RIVER	5A	IMPAIRED BIOTIC COMMUNITIES	2010	YEAR 4	2025	MEDIUM
UPPER ILLINOIS	LAPORTE CO	71200010405	INK0145_M1002	KANKAKEE RIVER	5B	PCBS (FISH TISSUE)	2010	YEAR 4	2025	LOW
UPPER ILLINOIS	STARKE CO	71200010408	INK0148_M1003	KANKAKEE RIVER	5A	IMPAIRED BIOTIC COMMUNITIES	2010	YEAR 4	2025	MEDIUM

BASIN	COUNTY	HYDROLOGIC UNIT CODE	ASSESSMENT UNIT ID	ASSESSMENT UNIT NAME	2010 IRCAT	CAUSE OF IMPAIRMENT	CYCLE FIRST LISTED	SEQUENCE IN IDEM'S MONITORIING ROTATION	TARGET DATE FOR TMDL	PRIORITY RANKING
UPPER ILLINOIS	MARSHALL CO	71200010503	INK0153_01	YELLOW RIVER	5B	PCBS (FISH TISSUE)	2010	YEAR 4	2025	LOW
UPPER ILLINOIS	MARSHALL CO	71200010503	INK0153_T1001	CLIFTON BRANCH	5B	PCBS (FISH TISSUE)	2010	YEAR 4	2025	LOW
UPPER ILLINOIS	MARSHALL CO	71200010503	INK0153_T1002	LOWRY DITCH	5B	PCBS (FISH TISSUE)	2010	YEAR 4	2025	LOW
UPPER ILLINOIS	STARKE CO	7120001060060	INK0155_03	YELLOW RIVER	5B	PCBS (FISH TISSUE)	2006	YEAR 4	2021	LOW
UPPER ILLINOIS	STARKE CO	71200010505	INK0155_03A	YELLOW RIVER - UNNAMED DITCH (OAK GROVE, IN)	5B	PCBS (FISH TISSUE)	2010	YEAR 4	2025	LOW
UPPER ILLINOIS	STARKE CO	71200010505	INK0155_T1004	YELLOW RIVER - UNNAMED TRIBUTARY DITCH	5B	PCBS (FISH TISSUE)	2010	YEAR 4	2025	LOW
UPPER ILLINOIS	STARKE CO	71200010505	INK0155_T1005	BOLEN DITCH	5B	PCBS (FISH TISSUE)	2010	YEAR 4	2025	LOW
UPPER ILLINOIS	STARKE CO	71200010506	INK0156_01	YELLOW RIVER	5B	PCBS (FISH TISSUE)	2010	YEAR 4	2025	LOW
UPPER ILLINOIS	STARKE CO	71200010506	INK0156_T1001	YELLOW RIVER - UNNAMED TRIBUTARY	5B	PCBS (FISH TISSUE)	2010	YEAR 4	2025	LOW
UPPER ILLINOIS	STARKE CO	71200010506	INK0156_T1002	CANNON DITCH	5B	PCBS (FISH TISSUE)	2010	YEAR 4	2025	LOW
UPPER ILLINOIS	STARKE CO	71200010506	INK0156_T1003	CAVANAUGH DITCH	5B	PCBS (FISH TISSUE)	2010	YEAR 4	2025	LOW
UPPER ILLINOIS	STARKE CO	71200010704	INK0174_M1004	KANKAKEE RIVER	5A	IMPAIRED BIOTIC COMMUNITIES	2010	YEAR 4	2025	MEDIUM
UPPER ILLINOIS	STARKE CO	71200010806	INK0186_M1006	KANKAKEE RIVER	5A	IMPAIRED BIOTIC COMMUNITIES	2010	YEAR 4	2025	MEDIUM
UPPER ILLINOIS	LAPORTE CO	71200010807	INK0187_M1007	KANKAKEE RIVER	5B	PCBS (FISH TISSUE)	2010	YEAR 4	2025	LOW
UPPER ILLINOIS	JASPER CO	71200010809	INK0189_M1008	KANKAKEE RIVER	5B	PCBS (FISH TISSUE)	2010	YEAR 4	2025	LOW
UPPER ILLINOIS	JASPER CO	71200010901	INK0191_01	WOLF CREEK	5B	PCBS (FISH TISSUE)	2010	YEAR 4	2025	LOW
UPPER ILLINOIS	JASPER CO	71200010901	INK0191_T1001	LATERAL NO. 77	5B	PCBS (FISH TISSUE)	2010	YEAR 4	2025	LOW
UPPER ILLINOIS	JASPER CO	71200010901	INK0191_T1002	SCHRADER DITCH	5B	PCBS (FISH TISSUE)	2010	YEAR 4	2025	LOW
UPPER ILLINOIS	JASPER CO	71200010901	INK0191_T1003	WOLF CREEK - UNNAMED TRIBUTARY (WHEATFIELD, IN)	5B	PCBS (FISH TISSUE)	2010	YEAR 4	2025	LOW

BASIN	COUNTY	HYDROLOGIC UNIT CODE	ASSESSMENT UNIT ID	ASSESSMENT UNIT NAME	2010 IRCAT	CAUSE OF IMPAIRMENT	CYCLE FIRST LISTED	SEQUENCE IN IDEM'S MONITORIING ROTATION	TARGET DATE FOR TMDL	PRIORITY RANKING
UPPER ILLINOIS	JASPER CO	71200010902	INK0192_01	WOLF CREEK	5B	PCBS (FISH TISSUE)	2010	YEAR 4	2025	LOW
UPPER ILLINOIS	JASPER CO	71200010902	INK0192_T1001	WOLF CREEK	5B	PCBS (FISH TISSUE)	2010	YEAR 4	2025	LOW
UPPER ILLINOIS	JASPER CO	71200010902	INK0192_T1002	WOLF CREEK	5B	PCBS (FISH TISSUE)	2010	YEAR 4	2025	LOW
UPPER ILLINOIS	JASPER CO	71200010903	INK0193_01	HODGE DITCH	5A	DISSOLVED OXYGEN	2010	YEAR 4	2025	MEDIUM
UPPER ILLINOIS	JASPER CO	71200010903	INK0193_02	HODGE DITCH	5A	DISSOLVED OXYGEN	2010	YEAR 4	2025	MEDIUM
UPPER ILLINOIS	JASPER CO	71200010903	INK0193_T1001	JAMES DITCH	5A	DISSOLVED OXYGEN	2010	YEAR 4	2025	MEDIUM
UPPER ILLINOIS	JASPER CO	71200010903	INK0193_T1002	DELEHANTY DITCH	5A	DISSOLVED OXYGEN	2010	YEAR 4	2025	MEDIUM
UPPER ILLINOIS	JASPER CO	71200010903	INK0193_T1003	JAMES DITCH	5A	DISSOLVED OXYGEN	2010	YEAR 4	2025	MEDIUM
UPPER ILLINOIS	JASPER CO	71200010903	INK0193_T1003	JAMES DITCH	5A	IMPAIRED BIOTIC COMMUNITIES	2010	YEAR 4	2025	MEDIUM
UPPER ILLINOIS	PORTER CO	71200011002	INK01A2_01	CROOKED CREEK, WEST BRANCH	5A	IMPAIRED BIOTIC COMMUNITIES	2010	YEAR 4	2025	MEDIUM
UPPER ILLINOIS	PORTER CO	71200011002	INK01A2_T1001	CROOKED CREEK, WEST BRANCH - UNNAMED TRIBUTARY	5A	IMPAIRED BIOTIC COMMUNITIES	2010	YEAR 4	2025	MEDIUM
UPPER ILLINOIS	PORTER CO	71200011003	INK01A3_03	CROOKED CREEK - UNNAMED TRIBUTARY	5A	IMPAIRED BIOTIC COMMUNITIES	2010	YEAR 4	2025	MEDIUM
UPPER ILLINOIS	PORTER CO	71200011003	INK01A3_03	CROOKED CREEK - UNNAMED TRIBUTARY	5B	PCBS (FISH TISSUE)	2010	YEAR 4	2025	LOW
UPPER ILLINOIS	LAPORTE CO	71200011003	INK01A3_T1005	FORBES DITCH	5A	IMPAIRED BIOTIC COMMUNITIES	2010	YEAR 4	2025	MEDIUM
UPPER ILLINOIS	LAPORTE CO	71200011003	INK01A3_T1006	CROOKED CREEK	5A	IMPAIRED BIOTIC COMMUNITIES	2010	YEAR 4	2025	MEDIUM
UPPER ILLINOIS	PORTER CO	71200011004	INK01A4_01	CROOKED CREEK	5A	IMPAIRED BIOTIC COMMUNITIES	2010	YEAR 4	2025	MEDIUM
UPPER ILLINOIS	PORTER CO	71200011004	INK01A4_01	CROOKED CREEK	5B	PCBS (FISH TISSUE)	2010	YEAR 4	2025	LOW
UPPER ILLINOIS	PORTER CO	71200011004	INK01A4_T1001	CROOKED CREEK	5A	IMPAIRED BIOTIC COMMUNITIES	2010	YEAR 4	2025	MEDIUM

BASIN	COUNTY	HYDROLOGIC UNIT CODE	ASSESSMENT UNIT ID	ASSESSMENT UNIT NAME	2010 IRCAT	CAUSE OF IMPAIRMENT	CYCLE FIRST LISTED	SEQUENCE IN IDEM'S MONITORIING ROTATION	TARGET DATE FOR TMDL	PRIORITY RANKING
UPPER ILLINOIS	PORTER CO	71200011004	INK01A4_T1002	KOSELKE DITCH - UNNAMED TRIBUTARY	5A	IMPAIRED BIOTIC COMMUNITIES	2010	YEAR 4	2025	MEDIUM
UPPER ILLINOIS	PORTER CO	71200011004	INK01A4_T1003	KOSELKE DITCH	5A	IMPAIRED BIOTIC COMMUNITIES	2010	YEAR 4	2025	MEDIUM
UPPER ILLINOIS	PORTER CO	71200011004	INK01A4_T1003A	KOSELKE DITCH - UNNAMED TRIBUTARY	5A	IMPAIRED BIOTIC COMMUNITIES	2010	YEAR 4	2025	MEDIUM
UPPER ILLINOIS	PORTER CO	71200011006	INK01A6_01	HEINOLD DITCH - UNNAMED TRIBUTARY	5B	PCBS (FISH TISSUE)	2010	YEAR 4	2025	LOW
UPPER ILLINOIS	PORTER CO	71200011007	INK01A7_01	COBB DITCH	5A	IMPAIRED BIOTIC COMMUNITIES	2010	YEAR 4	2025	MEDIUM
UPPER ILLINOIS	PORTER CO	71200011007	INK01A7_02	COBB DITCH	5A	IMPAIRED BIOTIC COMMUNITIES	2010	YEAR 4	2025	MEDIUM
UPPER ILLINOIS	PORTER CO	71200011007	INK01A7_03	LUDINGTON DITCH	5A	IMPAIRED BIOTIC COMMUNITIES	2010	YEAR 4	2025	MEDIUM
UPPER ILLINOIS	PORTER CO	71200011007	INK01A7_T1001	SELVERS CREEK	5A	IMPAIRED BIOTIC COMMUNITIES	2010	YEAR 4	2025	MEDIUM
UPPER ILLINOIS	PORTER CO	71200011010	INK01AA_M1009	KANKAKEE RIVER	5B	PCBS (FISH TISSUE)	2010	YEAR 4	2025	LOW
UPPER ILLINOIS	PORTER CO	71200011010	INK01AA_T1002	BREYFOGEL DITCH	5A	IMPAIRED BIOTIC COMMUNITIES	2010	YEAR 4	2025	MEDIUM
UPPER ILLINOIS	PORTER CO	71200011010	INK01AA_T1003	COBB CREEK - UNNAMED TRIBUTARY (HEBRON, IN)	5A	IMPAIRED BIOTIC COMMUNITIES	2010	YEAR 4	2025	MEDIUM
UPPER ILLINOIS	NEWTON CO	71200011103	INK01B3_01	HIBLER DITCH - UNNAMED TRIBUTARY	5B	PCBS (FISH TISSUE)	2010	YEAR 4	2025	LOW
UPPER ILLINOIS	NEWTON CO	71200011103	INK01B3_M1010	KANKAKEE RIVER	5A	FREE CYANIDE	2010	YEAR 4	2025	MEDIUM
UPPER ILLINOIS	NEWTON CO	71200011103	INK01B3_M1010	KANKAKEE RIVER	5B	PCBS (FISH TISSUE)	2010	YEAR 4	2025	LOW
UPPER ILLINOIS	LAKE CO	71200011204	INK01C4_06	WILLIAMS DITCH	5A	IMPAIRED BIOTIC COMMUNITIES	2010	YEAR 4	2025	MEDIUM
UPPER ILLINOIS	LAKE CO	71200011204	INK01C4_06	WILLIAMS DITCH	5B	PCBS (FISH TISSUE)	2010	YEAR 4	2025	LOW
UPPER ILLINOIS	NEWTON CO	71200011205	INK01C5_M1011	KANKAKEE RIVER	5B	PCBS (FISH TISSUE)	2010	YEAR 4	2025	LOW
UPPER ILLINOIS	LAKE CO	71200011301	INK01D1_04	STONY RUN, EAST BRANCH	5A	IMPAIRED BIOTIC COMMUNITIES	2010	YEAR 4	2025	MEDIUM
UPPER ILLINOIS	LAKE CO	71200011301	INK01D1_T1004	STONY RUN, EAST BRANCH - UNNAMED TRIBUTARY	5A	NUTRIENTS	2010	YEAR 4	2025	MEDIUM

BASIN	COUNTY	HYDROLOGIC UNIT CODE	ASSESSMENT UNIT ID	ASSESSMENT UNIT NAME	2010 IRCAT	CAUSE OF IMPAIRMENT	CYCLE FIRST LISTED	SEQUENCE IN IDEM'S MONITORIING ROTATION	TARGET DATE FOR TMDL	PRIORITY RANKING
UPPER ILLINOIS	LAKE CO	71200011301	INK01D1_T1004	STONY RUN, EAST BRANCH - UNNAMED TRIBUTARY	5A	CHLORIDE	2010	YEAR 4	2025	MEDIUM
UPPER ILLINOIS	LAKE CO	71200011302	INK01D2_03	STONY RUN HEADWATER	5A	IMPAIRED BIOTIC COMMUNITIES	2010	YEAR 4	2025	MEDIUM
UPPER ILLINOIS	LAKE CO	71200011305	INK01D5_01	SINGLETON DITCH	5A	IMPAIRED BIOTIC COMMUNITIES	2010	YEAR 4	2025	MEDIUM
UPPER ILLINOIS	LAKE CO	71200011305	INK01D5_T1001	LITTLE DITCH	5A	IMPAIRED BIOTIC COMMUNITIES	2010	YEAR 4	2025	MEDIUM
UPPER ILLINOIS	LAKE CO	71200011305	INK01D5_T1002	BRYANT DITCH	5A	IMPAIRED BIOTIC COMMUNITIES	2010	YEAR 4	2025	MEDIUM
UPPER ILLINOIS	LAKE CO	71200011305	INK01D5_T1003	VANATTI DITCH	5A	IMPAIRED BIOTIC COMMUNITIES	2010	YEAR 4	2025	MEDIUM
UPPER ILLINOIS	LAKE CO	71200011306	INK01D6_05	CEDAR CREEK	5A	IMPAIRED BIOTIC COMMUNITIES	2010	YEAR 4	2025	MEDIUM
UPPER ILLINOIS	LAKE CO	71200011306	INK01D6_06	CEDAR LAKE (DOWNSTREAM OF CEDAR LAKE)	5A	IMPAIRED BIOTIC COMMUNITIES	2010	YEAR 4	2025	MEDIUM
UPPER ILLINOIS	LAKE CO	71200011306	INK01D6_07	CEDAR CREEK	5A	IMPAIRED BIOTIC COMMUNITIES	2010	YEAR 4	2025	MEDIUM
UPPER ILLINOIS	LAKE CO	71200011306	INK01D6_T1004	FOSS DITCH	5A	IMPAIRED BIOTIC COMMUNITIES	2010	YEAR 4	2025	MEDIUM
UPPER ILLINOIS	LAKE CO	71200011307	INK01D7_03	BROWN DITCH	5A	IMPAIRED BIOTIC COMMUNITIES	2010	YEAR 4	2025	MEDIUM
UPPER ILLINOIS	LAKE CO	71200011307	INK01D7_04	BROWN DITCH	5A	IMPAIRED BIOTIC COMMUNITIES	2010	YEAR 4	2025	MEDIUM
UPPER ILLINOIS	LAKE CO	71200011307	INK01D7_T1004	BROWN DITCH - UNNAMED TRIBUTARY	5A	IMPAIRED BIOTIC COMMUNITIES	2010	YEAR 4	2025	MEDIUM
UPPER ILLINOIS	LAKE CO	71200011307	INK01D7_T1005	TULLY DITCH	5A	IMPAIRED BIOTIC COMMUNITIES	2010	YEAR 4	2025	MEDIUM
UPPER ILLINOIS	LAKE CO	71200011308	INK01D8_01	WEST CREEK	5A	IMPAIRED BIOTIC COMMUNITIES	2010	YEAR 4	2025	MEDIUM
UPPER ILLINOIS	LAKE CO	71200011308	INK01D8_01A	WEST CREEK - UNNAMED TRIBUTARY	5A	IMPAIRED BIOTIC COMMUNITIES	2010	YEAR 4	2025	MEDIUM
UPPER ILLINOIS	LAKE CO	71200011308	INK01D8_01B	WEST CREEK - UNNAMED TRIBUTARY	5A	IMPAIRED BIOTIC COMMUNITIES	2010	YEAR 4	2025	MEDIUM
UPPER ILLINOIS	LAKE CO	71200011308	INK01D8_T1006	BULL RUN	5A	IMPAIRED BIOTIC COMMUNITIES	2010	YEAR 4	2025	MEDIUM
UPPER ILLINOIS	LAKE CO	71200011308	INK01D8_T1006	BULL RUN	5A	NUTRIENTS	2010	YEAR 4	2025	MEDIUM

BASIN	COUNTY	HYDROLOGIC UNIT CODE	ASSESSMENT UNIT ID	ASSESSMENT UNIT NAME	2010 IRCAT	CAUSE OF IMPAIRMENT	CYCLE FIRST LISTED	SEQUENCE IN IDEM'S MONITORIING ROTATION	TARGET DATE FOR TMDL	PRIORITY RANKING
UPPER ILLINOIS	LAKE CO	71200011308	INK01D8_T1007	WEST CREEK - UNNAMED TRIBUTARY	5A	IMPAIRED BIOTIC COMMUNITIES	2010	YEAR 4	2025	MEDIUM
UPPER ILLINOIS	LAKE CO	71200011308	INK01D8_T1008	WEST CREEK - UNNAMED TRIBUTARY	5A	IMPAIRED BIOTIC COMMUNITIES	2010	YEAR 4	2025	MEDIUM
UPPER ILLINOIS	LAKE CO	71200011308	INK01D8_T1009	WEST CREEK - UNNAMED TRIBUTARY	5A	IMPAIRED BIOTIC COMMUNITIES	2010	YEAR 4	2025	MEDIUM
UPPER ILLINOIS	LAKE CO	71200011308	INK01D8_T1010	WEST CREEK - UNNAMED TRIBUTARY	5A	IMPAIRED BIOTIC COMMUNITIES	2010	YEAR 4	2025	MEDIUM
UPPER ILLINOIS	LAKE CO	71200011309	INK01D9_03	WEST CREEK	5A	IMPAIRED BIOTIC COMMUNITIES	2010	YEAR 4	2025	MEDIUM
UPPER ILLINOIS	LAKE CO	71200011309	INK01D9_T1009	WEST CREEK - UNNAMED TRIBUTARY	5A	IMPAIRED BIOTIC COMMUNITIES	2010	YEAR 4	2025	MEDIUM
UPPER ILLINOIS	LAKE CO	71200011309	INK01D9_T1010	WEST CREEK - UNNAMED TRIBUTARY	5A	IMPAIRED BIOTIC COMMUNITIES	2010	YEAR 4	2025	MEDIUM
UPPER ILLINOIS	LAKE CO	71200011309	INK01D9_T1011	WEST CREEK - UNNAMED TRIBUTARY	5A	IMPAIRED BIOTIC COMMUNITIES	2010	YEAR 4	2025	MEDIUM
UPPER ILLINOIS	LAKE CO	71200011309	INK01D9_T1012	WEST CREEK - UNNAMED TRIBUTARY	5A	IMPAIRED BIOTIC COMMUNITIES	2010	YEAR 4	2025	MEDIUM
UPPER ILLINOIS	LAKE CO	71200011309	INK01D9_T1013	WEST CREEK - UNNAMED TRIBUTARY	5A	IMPAIRED BIOTIC COMMUNITIES	2010	YEAR 4	2025	MEDIUM
UPPER ILLINOIS	LAKE CO	71200011309	INK01D9_T1014	WEST CREEK - UNNAMED TRIBUTARY	5A	IMPAIRED BIOTIC COMMUNITIES	2010	YEAR 4	2025	MEDIUM
UPPER ILLINOIS	LAKE CO	71200011309	INK01D9_T1014A	WEST CREEK - UNNAMED TRIBUTARY	5A	IMPAIRED BIOTIC COMMUNITIES	2010	YEAR 4	2025	MEDIUM
UPPER ILLINOIS	LAKE CO	71200011309	INK01D9_T1015	WEST CREEK - UNNAMED TRIBUTARY	5A	IMPAIRED BIOTIC COMMUNITIES	2010	YEAR 4	2025	MEDIUM
UPPER ILLINOIS	LAKE CO	71200011310	INK01DA_01	WEST CREEK	5A	IMPAIRED BIOTIC COMMUNITIES	2010	YEAR 4	2025	MEDIUM
UPPER ILLINOIS	LAKE CO	71200011310	INK01DA_T1001	WEST CREEK - UNNAMED TRIBUTARY	5A	IMPAIRED BIOTIC COMMUNITIES	2010	YEAR 4	2025	MEDIUM
UPPER ILLINOIS	LAKE CO	71200011311	INK01DB_T1001	BRUCE DITCH	5A	IMPAIRED BIOTIC COMMUNITIES	2010	YEAR 4	2025	MEDIUM
UPPER ILLINOIS	LAKE CO	71200011311	INK01DB_T1002	BRUCE DITCH - UNNAMED TRIBUTARY	5A	IMPAIRED BIOTIC COMMUNITIES	2010	YEAR 4	2025	MEDIUM
UPPER ILLINOIS	LAKE CO	71200011311	INK01DB_T1003	BAILEY DITCH	5A	IMPAIRED BIOTIC COMMUNITIES	2010	YEAR 4	2025	MEDIUM
UPPER ILLINOIS	LAKE CO	7120001130060	INK01P1022_00	CEDAR LAKE	5B	PCBS (FISH TISSUE)	1998	YEAR 4	2013	LOW

BASIN	COUNTY	HYDROLOGIC UNIT CODE	ASSESSMENT UNIT ID	ASSESSMENT UNIT NAME	2010 IRCAT	CAUSE OF IMPAIRMENT	CYCLE FIRST LISTED	SEQUENCE IN IDEM'S MONITORIING ROTATION	TARGET DATE FOR TMDL	PRIORITY RANKING
UPPER ILLINOIS	LAPORTE CO	7120001030050	INK01P1031_00	STONE LAKE	5B	PCBS (FISH TISSUE)	2006	YEAR 4	2021	LOW
UPPER ILLINOIS	STARKE CO	7120001040010	INK01P1036_00	KOONTZ LAKE	5A	PHOSPHORUS	2006	YEAR 4	2021	MEDIUM
UPPER ILLINOIS	MARSHALL CO	7120001060080	INK01P1037_00	LAWRENCE LAKE	5A	IMPAIRED BIOTIC COMMUNITIES	2002	YEAR 4	2017	MEDIUM
UPPER ILLINOIS	MARSHALL CO	7120001060080	INK01P1038_00	MYERS LAKE	5A	IMPAIRED BIOTIC COMMUNITIES	2002	YEAR 4	2017	MEDIUM
UPPER ILLINOIS	MARSHALL CO	7120001060080	INK01P1040_00	COOK LAKE	5A	PHOSPHORUS	2006	YEAR 4	2021	MEDIUM
UPPER ILLINOIS	MARSHALL CO	7120001060080	INK01P1041_00	KREIGHBAUM LAKE	5A	PHOSPHORUS	2006	YEAR 4	2021	MEDIUM
UPPER ILLINOIS	ST. JOSEPH CO	7120001010050	INK01P1055_00	NORTH CHAIN LAKE	5B	PCBS (FISH TISSUE)	2002	YEAR 4	2017	LOW
UPPER ILLINOIS	ST. JOSEPH CO	7120001010050	INK01P1055_00	NORTH CHAIN LAKE	5B	TOTAL MERCURY (FISH TISSUE)	2010	YEAR 4	2025	LOW
UPPER ILLINOIS	LAPORTE CO	7120001010130	INK01P1059_00	UPPER FISH LAKE	5A	PHOSPHORUS	2006	YEAR 4	2021	MEDIUM
UPPER ILLINOIS	LAPORTE CO	7120001010130	INK01P1060_00	LOWER FISH LAKE	5B	PCBS (FISH TISSUE)	2002	YEAR 4	2017	LOW
UPPER ILLINOIS	ST. JOSEPH CO	7120001020040	INK01P1066_00	WORSTER LAKE	5B	PCBS (FISH TISSUE)	2006	YEAR 4	2021	LOW
UPPER ILLINOIS	ST. JOSEPH CO	7120001050060	INK01P1068_00	PLEASANT LAKE	5A	PHOSPHORUS	2006	YEAR 4	2021	MEDIUM
UPPER ILLINOIS	ST. JOSEPH CO	7120001050060	INK01P1069_00	RIDDLES LAKE	5A	PHOSPHORUS	2006	YEAR 4	2021	MEDIUM
UPPER ILLINOIS	MARSHALL CO	7120001050090	INK01P1073_00	LAKE OF THE WOODS	5A	PHOSPHORUS	2006	YEAR 4	2021	MEDIUM
UPPER ILLINOIS	MARSHALL CO	7120001050090	INK01P1073_00	LAKE OF THE WOODS	5B	PCBS (FISH TISSUE)	2006	YEAR 4	2021	LOW
UPPER ILLINOIS	MARSHALL CO	7120001060070	INK01P1074_00	GILBERT LAKE	5A	PHOSPHORUS	2006	YEAR 4	2021	MEDIUM
UPPER ILLINOIS	MARSHALL CO	7120001060070	INK01P1075_00	FLAT LAKE	5A	PHOSPHORUS	2006	YEAR 4	2021	MEDIUM
UPPER ILLINOIS	MARSHALL CO	7120001060010	INK01P1076_00	DIXON LAKE	5A	PHOSPHORUS	2006	YEAR 4	2021	MEDIUM
UPPER ILLINOIS	STARKE CO	7120001070010	INK01P1078_00	BASS LAKE	5B	PCBS (FISH TISSUE)	2006	YEAR 4	2021	LOW

BASIN	COUNTY	HYDROLOGIC UNIT CODE	ASSESSMENT UNIT ID	ASSESSMENT UNIT NAME	2010 IRCAT	CAUSE OF IMPAIRMENT	CYCLE FIRST LISTED	SEQUENCE IN IDEM'S MONITORIING ROTATION	TARGET DATE FOR TMDL	PRIORITY RANKING
UPPER ILLINOIS	PORTER CO	7120001090060	INK01P1089_00	FLINT LAKE	5B	PCBS (FISH TISSUE)	2006	YEAR 4	2021	LOW
UPPER ILLINOIS	PORTER CO	7120001090060	INK01P1089_00	FLINT LAKE	5B	TOTAL MERCURY (FISH TISSUE)	2010	YEAR 4	2025	LOW
UPPER ILLINOIS	PORTER CO	7120001090060	INK01P1091_00	LONG LAKE	5B	PCBS (FISH TISSUE)	2006	YEAR 4	2021	LOW
UPPER ILLINOIS	PORTER CO	7120001090060	INK01P1091_00	LONG LAKE	5B	TOTAL MERCURY (FISH TISSUE)	2010	YEAR 4	2025	LOW
UPPER ILLINOIS	JASPER CO	71200020204	INK0224_01	CARPENTER CREEK	5A	DISSOLVED OXYGEN	2010	YEAR 4	2025	MEDIUM
UPPER ILLINOIS	JASPER CO	71200020204	INK0224_01	CARPENTER CREEK	5A	CHLORIDE	2010	YEAR 4	2025	MEDIUM
UPPER ILLINOIS	JASPER CO	71200020204	INK0224_01	CARPENTER CREEK	5A	NUTRIENTS	2010	YEAR 4	2025	MEDIUM
UPPER ILLINOIS	JASPER CO	71200020205	INK0225_02	CARPENTER CREEK	5A	DISSOLVED OXYGEN	2010	YEAR 4	2025	MEDIUM
UPPER ILLINOIS	JASPER CO	71200020205	INK0225_02	CARPENTER CREEK	5A	NUTRIENTS	2010	YEAR 4	2025	MEDIUM
UPPER ILLINOIS	JASPER CO	71200020205	INK0225_02	CARPENTER CREEK	5A	CHLORIDE	2010	YEAR 4	2025	MEDIUM
UPPER ILLINOIS	JASPER CO	71200020205	INK0225_T1011	MAY DITCH	5A	IMPAIRED BIOTIC COMMUNITIES	2010	YEAR 4	2025	MEDIUM
UPPER ILLINOIS	JASPER CO	71200020206	INK0226_05	SLOUGH CREEK	5B	PCBS (FISH TISSUE)	2010	YEAR 4	2025	LOW
UPPER ILLINOIS	JASPER CO	71200020206	INK0226_T1001	SLOUGH CREEK	5B	PCBS (FISH TISSUE)	2010	YEAR 4	2025	LOW
UPPER ILLINOIS	JASPER CO	71200020206	INK0226_T1002	BICE DITCH	5B	PCBS (FISH TISSUE)	2010	YEAR 4	2025	LOW
UPPER ILLINOIS	JASPER CO	71200020206	INK0226_T1005	SLOUGH CREEK-UNNAMED TRIBUTARY	5B	PCBS (FISH TISSUE)	2010	YEAR 4	2025	LOW
UPPER ILLINOIS	JASPER CO	71200020301	INK0231_T1002	ROWAN DITCH	5A	DISSOLVED OXYGEN	2010	YEAR 4	2025	MEDIUM
UPPER ILLINOIS	JASPER CO	71200020301	INK0231_T1002	ROWAN DITCH	5A	NUTRIENTS	2010	YEAR 4	2025	MEDIUM
UPPER ILLINOIS	JASPER CO	71200020304	INK0234_01	RYAN DITCH	5A	NUTRIENTS	2010	YEAR 4	2025	MEDIUM
UPPER ILLINOIS	JASPER CO	71200020305	INK0235_01	IROQUOIS RIVER	5B	PCBS (FISH TISSUE)	2010	YEAR 4	2025	LOW

BASIN	COUNTY	HYDROLOGIC UNIT CODE	ASSESSMENT UNIT ID	ASSESSMENT UNIT NAME	2010 IRCAT	CAUSE OF IMPAIRMENT	CYCLE FIRST LISTED	SEQUENCE IN IDEM'S MONITORIING ROTATION	TARGET DATE FOR TMDL	PRIORITY RANKING
UPPER ILLINOIS	JASPER CO	71200020305	INK0235_01	IROQUOIS RIVER	5B	TOTAL MERCURY (FISH TISSUE)	2010	YEAR 4	2025	LOW
UPPER ILLINOIS	JASPER CO	71200020305	INK0235_02	IROQUOIS RIVER	5B	TOTAL MERCURY (FISH TISSUE)	2010	YEAR 4	2025	LOW
UPPER ILLINOIS	JASPER CO	71200020305	INK0235_02	IROQUOIS RIVER	5B	PCBS (FISH TISSUE)	2010	YEAR 4	2025	LOW
UPPER ILLINOIS	NEWTON CO	71200020401	INK0241_01	CURTIS CREEK	5A	DISSOLVED OXYGEN	2010	YEAR 4	2025	MEDIUM
UPPER ILLINOIS	NEWTON CO	71200020401	INK0241_01	CURTIS CREEK	5A	CHLORIDE	2010	YEAR 4	2025	MEDIUM
UPPER ILLINOIS	NEWTON CO	71200020401	INK0241_01	CURTIS CREEK	5A	NUTRIENTS	2010	YEAR 4	2025	MEDIUM
UPPER ILLINOIS	JASPER CO	71200020401	INK0241_T1004	YEOMAN DITCH	5A	DISSOLVED OXYGEN	2010	YEAR 4	2025	MEDIUM
UPPER ILLINOIS	JASPER CO	71200020401	INK0241_T1004	YEOMAN DITCH	5A	CHLORIDE	2010	YEAR 4	2025	MEDIUM
UPPER ILLINOIS	JASPER CO	71200020401	INK0241_T1004	YEOMAN DITCH	5A	NUTRIENTS	2010	YEAR 4	2025	MEDIUM
UPPER ILLINOIS	JASPER CO	71200020402	INK0242_01	IROQUOIS RIVER	5A	DISSOLVED OXYGEN	2010	YEAR 4	2025	MEDIUM
UPPER ILLINOIS	JASPER CO	71200020402	INK0242_01	IROQUOIS RIVER	5A	CHLORIDE	2010	YEAR 4	2025	MEDIUM
UPPER ILLINOIS	JASPER CO	71200020402	INK0242_01	IROQUOIS RIVER	5A	NUTRIENTS	2010	YEAR 4	2025	MEDIUM
UPPER ILLINOIS	JASPER CO	71200020402	INK0242_01	IROQUOIS RIVER	5B	PCBS (FISH TISSUE)	2010	YEAR 4	2025	LOW
UPPER ILLINOIS	JASPER CO	71200020402	INK0242_01	IROQUOIS RIVER	5B	TOTAL MERCURY (FISH TISSUE)	2010	YEAR 4	2025	LOW
UPPER ILLINOIS	NEWTON CO	71200020403	INK0243_T1003	WEIS DITCH	5A	DISSOLVED OXYGEN	2010	YEAR 4	2025	MEDIUM
UPPER ILLINOIS	NEWTON CO	71200020403	INK0243_T1003	WEIS DITCH	5A	IMPAIRED BIOTIC COMMUNITIES	2010	YEAR 4	2025	MEDIUM
UPPER ILLINOIS	NEWTON CO	71200020405	INK0245_01	IROQUOIS RIVER	5B	PCBS (FISH TISSUE)	2010	YEAR 4	2025	LOW
UPPER ILLINOIS	NEWTON CO	71200020405	INK0245_01	IROQUOIS RIVER	5B	TOTAL MERCURY (FISH TISSUE)	2010	YEAR 4	2025	LOW
UPPER ILLINOIS	NEWTON CO	71200020405	INK0245_T1001	MOSQUITO CREEK	5A	DISSOLVED OXYGEN	2010	YEAR 4	2025	MEDIUM

BASIN	COUNTY	HYDROLOGIC UNIT CODE	ASSESSMENT UNIT ID	ASSESSMENT UNIT NAME	2010 IRCAT	CAUSE OF IMPAIRMENT	CYCLE FIRST LISTED	SEQUENCE IN IDEM'S MONITORIING ROTATION	TARGET DATE FOR TMDL	PRIORITY RANKING
UPPER ILLINOIS	JASPER CO	71200020405	INK0245_T1002	SIMONIN DITCH	5A	DISSOLVED OXYGEN	2010	YEAR 4	2025	MEDIUM
UPPER ILLINOIS	NEWTON CO	71200020501	INK0251_01	THOMPSON DITCH	5A	DISSOLVED OXYGEN	2010	YEAR 4	2025	MEDIUM
UPPER ILLINOIS	NEWTON CO	71200020501	INK0251_01	THOMPSON DITCH	5A	NUTRIENTS	2010	YEAR 4	2025	MEDIUM
UPPER ILLINOIS	NEWTON CO	71200020501	INK0251_02	CHIZUM DITCH	5A	DISSOLVED OXYGEN	2010	YEAR 4	2025	MEDIUM
UPPER ILLINOIS	NEWTON CO	71200020501	INK0251_02	CHIZUM DITCH	5A	NUTRIENTS	2010	YEAR 4	2025	MEDIUM
UPPER ILLINOIS	NEWTON CO	71200020501	INK0251_02	CHIZUM DITCH	5A	IMPAIRED BIOTIC COMMUNITIES	2010	YEAR 4	2025	MEDIUM
UPPER ILLINOIS	NEWTON CO	71200020502	INK0252_03	HAMBRIDGE DITCH	5A	IMPAIRED BIOTIC COMMUNITIES	2010	YEAR 4	2025	MEDIUM
UPPER ILLINOIS	NEWTON CO	71200020502	INK0252_04	WHALEY DITCH	5A	IMPAIRED BIOTIC COMMUNITIES	2010	YEAR 4	2025	MEDIUM
UPPER ILLINOIS	NEWTON CO	71200020503	INK0253_01	IROQUOIS RIVER-UNNAMED TRIBUTARY	5B	PCBS (FISH TISSUE)	2010	YEAR 4	2025	LOW
UPPER ILLINOIS	NEWTON CO	71200020503	INK0253_01	IROQUOIS RIVER-UNNAMED TRIBUTARY	5B	TOTAL MERCURY (FISH TISSUE)	2010	YEAR 4	2025	LOW
UPPER ILLINOIS	BENTON CO	71200020504	INK0254_T1001	MONTGOMERY DITCH	5A	IMPAIRED BIOTIC COMMUNITIES	2010	YEAR 4	2025	MEDIUM
UPPER ILLINOIS	NEWTON CO	71200020505	INK0255_04	MONTGOMERY DITCH	5A	DISSOLVED OXYGEN	2010	YEAR 4	2025	MEDIUM
UPPER ILLINOIS	NEWTON CO	71200020505	INK0255_04	MONTGOMERY DITCH	5A	IMPAIRED BIOTIC COMMUNITIES	2010	YEAR 4	2025	MEDIUM
UPPER ILLINOIS	NEWTON CO	71200020505	INK0255_04	MONTGOMERY DITCH	5A	NUTRIENTS	2010	YEAR 4	2025	MEDIUM
UPPER ILLINOIS	NEWTON CO	71200020505	INK0255_T1005	TALLEY DITCH	5A	IMPAIRED BIOTIC COMMUNITIES	2010	YEAR 4	2025	MEDIUM
UPPER ILLINOIS	NEWTON CO	71200020505	INK0255_T1006	KENT DITCH	5A	DISSOLVED OXYGEN	2010	YEAR 4	2025	MEDIUM
UPPER ILLINOIS	NEWTON CO	71200020505	INK0255_T1006	KENT DITCH	5A	IMPAIRED BIOTIC COMMUNITIES	2010	YEAR 4	2025	MEDIUM
UPPER ILLINOIS	NEWTON CO	71200020505	INK0255_T1007	MONTGOMERY DITCH	5A	DISSOLVED OXYGEN	2010	YEAR 4	2025	MEDIUM
UPPER ILLINOIS	NEWTON CO	71200020505	INK0255_T1007	MONTGOMERY DITCH	5A	NUTRIENTS	2010	YEAR 4	2025	MEDIUM

BASIN	COUNTY	HYDROLOGIC UNIT CODE	ASSESSMENT UNIT ID	ASSESSMENT UNIT NAME	2010 IRCAT	CAUSE OF IMPAIRMENT	CYCLE FIRST LISTED	SEQUENCE IN IDEM'S MONITORIING ROTATION	TARGET DATE FOR TMDL	PRIORITY RANKING
UPPER ILLINOIS	NEWTON CO	71200020505	INK0255_T1007	MONTGOMERY DITCH	5A	IMPAIRED BIOTIC COMMUNITIES	2010	YEAR 4	2025	MEDIUM
UPPER ILLINOIS	NEWTON CO	71200020505	INK0255_T1008	MORRISON DITCH	5A	DISSOLVED OXYGEN	2010	YEAR 4	2025	MEDIUM
UPPER ILLINOIS	NEWTON CO	71200020505	INK0255_T1008	MORRISON DITCH	5A	IMPAIRED BIOTIC COMMUNITIES	2010	YEAR 4	2025	MEDIUM
UPPER ILLINOIS	NEWTON CO	71200020505	INK0255_T1008	MORRISON DITCH	5A	NUTRIENTS	2010	YEAR 4	2025	MEDIUM
UPPER ILLINOIS	NEWTON CO	71200020507	INK0257_04	IROQUOIS RIVER	5B	PCBS (FISH TISSUE)	2010	YEAR 4	2025	LOW
UPPER ILLINOIS	NEWTON CO	71200020507	INK0257_04	IROQUOIS RIVER	5B	TOTAL MERCURY (FISH TISSUE)	2010	YEAR 4	2025	LOW
UPPER ILLINOIS	BENTON CO	71200020705	INK0275_01	SUGAR CREEK	5B	PCBS (FISH TISSUE)	2010	YEAR 4	2025	LOW
UPPER ILLINOIS	BENTON CO	71200020705	INK0275_T1001	SUGAR CREEK-UNNAMED TRIBUTARY	5B	PCBS (FISH TISSUE)	2010	YEAR 4	2025	LOW
UPPER ILLINOIS	BENTON CO	71200020705	INK0275_T1002	SUGAR CREEK-UNNAMED TRIBUTARY	5B	PCBS (FISH TISSUE)	2010	YEAR 4	2025	LOW
UPPER ILLINOIS	BENTON CO	71200020705	INK0275_T1003	SUGAR CREEK-UNNAMED TRIBUTARY	5B	PCBS (FISH TISSUE)	2010	YEAR 4	2025	LOW
UPPER ILLINOIS	BENTON CO	71200020705	INK0275_T1004	SUGAR CREEK-UNNAMED TRIBUTARY	5B	PCBS (FISH TISSUE)	2010	YEAR 4	2025	LOW
UPPER ILLINOIS	BENTON CO	71200020705	INK0275_T1005	SUGAR CREEK-UNNAMED TRIBUTARY	5B	PCBS (FISH TISSUE)	2010	YEAR 4	2025	LOW
UPPER ILLINOIS	BENTON CO	71200020705	INK0275_T1006	SUGAR CREEK-UNNAMED TRIBUTARY	5B	PCBS (FISH TISSUE)	2010	YEAR 4	2025	LOW
UPPER ILLINOIS	NEWTON CO	71200021301	INK02D1_02	WENTWORTH CREEK	5A	IMPAIRED BIOTIC COMMUNITIES	2010	YEAR 4	2025	MEDIUM
UPPER ILLINOIS	NEWTON CO	71200021302	INK02D2_01	BEAVER CREEK	5A	IMPAIRED BIOTIC COMMUNITIES	2010	YEAR 4	2025	MEDIUM
UPPER ILLINOIS	NEWTON CO	71200021302	INK02D2_01	BEAVER CREEK	5B	PCBS (FISH TISSUE)	2010	YEAR 4	2025	LOW
UPPER ILLINOIS	NEWTON CO	71200021302	INK02D2_T1001	SHEEP DITCH	5B	PCBS (FISH TISSUE)	2010	YEAR 4	2025	LOW
UPPER ILLINOIS	NEWTON CO	71200021302	INK02D2_T1003	BEAVER CREEK-UNNAMED TRIBUTARY	5B	PCBS (FISH TISSUE)	2010	YEAR 4	2025	LOW
UPPER ILLINOIS	NEWTON CO	71200021302	INK02D2_T1004	DEARDURFF DITCH	5B	PCBS (FISH TISSUE)	2010	YEAR 4	2025	LOW

BASIN	COUNTY	HYDROLOGIC UNIT CODE	ASSESSMENT UNIT ID	ASSESSMENT UNIT NAME	2010 IRCAT	CAUSE OF IMPAIRMENT	CYCLE FIRST LISTED	SEQUENCE IN IDEM'S MONITORIING ROTATION	TARGET DATE FOR TMDL	PRIORITY RANKING
UPPER ILLINOIS	LAKE CO	7120003030030	INK0333_T1003	DYER DITCH	5A	IMPAIRED BIOTIC COMMUNITIES	1998	YEAR 4	2013	MEDIUM
UPPER ILLINOIS	LAKE CO	7120003030040	INK0334_01	CADY MARSH DITCH	5A	CHLORIDE	2006	YEAR 4	2021	MEDIUM
UPPER ILLINOIS	LAKE CO	7120003030040	INK0334_01	CADY MARSH DITCH	5A	NUTRIENTS	2006	YEAR 4	2021	MEDIUM
UPPER ILLINOIS	LAKE CO	7120003030040	INK0334_01	CADY MARSH DITCH	5A	IMPAIRED BIOTIC COMMUNITIES	2006	YEAR 4	2021	MEDIUM
UPPER ILLINOIS	LAKE CO	71200030305	INK0335_01	LITTLE CALUMET RIVER	5A	DISSOLVED OXYGEN	2010	YEAR 4	2025	MEDIUM
UPPER ILLINOIS	LAKE CO	71200030305	INK0335_01	LITTLE CALUMET RIVER	5A	CHLORIDE	2010	YEAR 4	2025	MEDIUM
UPPER ILLINOIS	LAKE CO	71200030305	INK0335_01	LITTLE CALUMET RIVER	5A	IMPAIRED BIOTIC COMMUNITIES	2010	YEAR 4	2025	MEDIUM
UPPER ILLINOIS	LAKE CO	71200030305	INK0335_01	LITTLE CALUMET RIVER	5B	PCBS (FISH TISSUE)	2010	YEAR 4	2025	LOW
UPPER ILLINOIS	LAKE CO	71200030305	INK0335_02	LITTLE CALUMET RIVER	5A	DISSOLVED OXYGEN	2010	YEAR 4	2025	MEDIUM
UPPER ILLINOIS	LAKE CO	71200030305	INK0335_02	LITTLE CALUMET RIVER	5A	IMPAIRED BIOTIC COMMUNITIES	2010	YEAR 4	2025	MEDIUM
UPPER ILLINOIS	LAKE CO	71200030305	INK0335_02	LITTLE CALUMET RIVER	5A	CHLORIDE	2010	YEAR 4	2025	MEDIUM
UPPER ILLINOIS	LAKE CO	71200030305	INK0335_02	LITTLE CALUMET RIVER	5B	PCBS (FISH TISSUE)	2010	YEAR 4	2025	LOW
UPPER ILLINOIS	LAKE CO	71200030305	INK0335_03	LITTLE CALUMET RIVER	5A	DISSOLVED OXYGEN	2010	YEAR 4	2025	MEDIUM
UPPER ILLINOIS	LAKE CO	71200030305	INK0335_03	LITTLE CALUMET RIVER	5A	CHLORIDE	2010	YEAR 4	2025	MEDIUM
UPPER ILLINOIS	LAKE CO	71200030305	INK0335_03	LITTLE CALUMET RIVER	5A	IMPAIRED BIOTIC COMMUNITIES	2010	YEAR 4	2025	MEDIUM
UPPER ILLINOIS	LAKE CO	71200030305	INK0335_03	LITTLE CALUMET RIVER	5B	PCBS (FISH TISSUE)	2010	YEAR 4	2025	LOW
GREAT LAKES	LAKE CO	71200030406	INK0346_01	GRAND CALUMET RIVER – HEADWATER	5A	AMMONIA	2010	YEAR 5	**	MEDIUM
GREAT LAKES	LAKE CO	71200030406	INK0346_01	GRAND CALUMET RIVER – HEADWATER	5A	IMPAIRED BIOTIC COMMUNITIES	2010	YEAR 5	**	MEDIUM
GREAT LAKES	LAKE CO	71200030406	INK0346_01	GRAND CALUMET RIVER – HEADWATER	5A	FREE CYANIDE	2010	YEAR 5	**	MEDIUM

BASIN	COUNTY	HYDROLOGIC UNIT CODE	ASSESSMENT UNIT ID	ASSESSMENT UNIT NAME	2010 IRCAT	CAUSE OF IMPAIRMENT	CYCLE FIRST LISTED	SEQUENCE IN IDEM'S MONITORIING ROTATION	TARGET DATE FOR TMDL	PRIORITY RANKING
GREAT LAKES	LAKE CO	71200030406	INK0346_01	GRAND CALUMET RIVER – HEADWATER	5A	OIL AND GREASE	2010	YEAR 5	**	MEDIUM
GREAT LAKES	LAKE CO	71200030406	INK0346_01	GRAND CALUMET RIVER – HEADWATER	5B	PCBS (FISH TISSUE)	2010	YEAR 5	**	LOW
GREAT LAKES	LAKE CO	71200030406	INK0346_02	GRAND CALUMET RIVER (327 IAC 2-1.5-16)	5A	IMPAIRED BIOTIC COMMUNITIES	2010	YEAR 5	**	MEDIUM
GREAT LAKES	LAKE CO	71200030406	INK0346_02	GRAND CALUMET RIVER (327 IAC 2-1.5-16)	5A	OIL AND GREASE	2010	YEAR 5	**	MEDIUM
GREAT LAKES	LAKE CO	71200030406	INK0346_02	GRAND CALUMET RIVER (327 IAC 2-1.5-16)	5A	AMMONIA	2010	YEAR 5	**	MEDIUM
GREAT LAKES	LAKE CO	71200030406	INK0346_02	GRAND CALUMET RIVER (327 IAC 2-1.5-16)	5B	PCBS (FISH TISSUE)	2010	YEAR 5	**	LOW
GREAT LAKES	LAKE CO	71200030406	INK0346_03	GRAND CALUMET RIVER (GARY, IN)	5A	IMPAIRED BIOTIC COMMUNITIES	2010	YEAR 5	**	MEDIUM
GREAT LAKES	LAKE CO	71200030406	INK0346_03	GRAND CALUMET RIVER (GARY, IN)	5A	AMMONIA	2010	YEAR 5	**	MEDIUM
GREAT LAKES	LAKE CO	71200030406	INK0346_03	GRAND CALUMET RIVER (GARY, IN)	5A	OIL AND GREASE	2010	YEAR 5	**	MEDIUM
GREAT LAKES	LAKE CO	71200030406	INK0346_03	GRAND CALUMET RIVER (GARY, IN)	5B	PCBS (FISH TISSUE)	2010	YEAR 5	**	LOW
GREAT LAKES	LAKE CO	71200030406	INK0346_04	GRAND CALUMET RIVER (GARY, IN TO INDIANA HARBOR CANAL)	5A	OIL AND GREASE	2010	YEAR 5	**	MEDIUM
GREAT LAKES	LAKE CO	71200030406	INK0346_04	GRAND CALUMET RIVER (GARY, IN TO INDIANA HARBOR CANAL)	5A	IMPAIRED BIOTIC COMMUNITIES	2010	YEAR 5	**	MEDIUM
GREAT LAKES	LAKE CO	71200030406	INK0346_04	GRAND CALUMET RIVER (GARY, IN TO INDIANA HARBOR CANAL)	5B	PCBS (FISH TISSUE)	2010	YEAR 5	**	LOW
GREAT LAKES	LAKE CO	71200030406	INK0346_04	GRAND CALUMET RIVER (GARY, IN TO INDIANA HARBOR CANAL)	5A	E. COLI	2010	YEAR 5	**	HIGH
GREAT LAKES	LAKE CO	71200030407	INK0347_01	GRAND CALUMET RIVER (INDIANA HARBOR CANAL TO ILLINOIS)	5A	IMPAIRED BIOTIC COMMUNITIES	2010	YEAR 5	**	MEDIUM
GREAT LAKES	LAKE CO	71200030407	INK0347_01	GRAND CALUMET RIVER (INDIANA HARBOR CANAL TO ILLINOIS)	5A	AMMONIA	2010	YEAR 5	**	MEDIUM
GREAT LAKES	LAKE CO	71200030407	INK0347_01	GRAND CALUMET RIVER (INDIANA HARBOR CANAL TO ILLINOIS)	5A	NUTRIENTS	2010	YEAR 5	**	MEDIUM

BASIN	COUNTY	HYDROLOGIC UNIT CODE	ASSESSMENT UNIT ID	ASSESSMENT UNIT NAME	2010 IRCAT	CAUSE OF IMPAIRMENT	CYCLE FIRST LISTED	SEQUENCE IN IDEM'S MONITORIING ROTATION	TARGET DATE FOR TMDL	PRIORITY RANKING
GREAT LAKES	LAKE CO	71200030407	INK0347_01	GRAND CALUMET RIVER (INDIANA HARBOR CANAL TO ILLINOIS)	5A	CHLORIDE	2010	YEAR 5	**	MEDIUM
GREAT LAKES	LAKE CO	71200030407	INK0347_01	GRAND CALUMET RIVER (INDIANA HARBOR CANAL TO ILLINOIS)	5A	DISSOLVED OXYGEN	2010	YEAR 5	**	MEDIUM
GREAT LAKES	LAKE CO	71200030407	INK0347_01	GRAND CALUMET RIVER (INDIANA HARBOR CANAL TO ILLINOIS)	5B	PCBS (FISH TISSUE)	2010	YEAR 5	**	LOW
GREAT LAKES	LAKE CO	71200030407	INK0347_01	GRAND CALUMET RIVER (INDIANA HARBOR CANAL TO ILLINOIS)	5A	E. COLI	2010	YEAR 5	**	HIGH
GREAT LAKES	LAKE CO		INM00G1000_00	LAKE MICHIGAN	5B	PCBS (FISH TISSUE)	2006	YEAR 5	2021	LOW
GREAT LAKES	LAKE CO		INM00G1000_00	LAKE MICHIGAN	5B	TOTAL MERCURY (FISH TISSUE)	2010	YEAR 5	2025	LOW
OHIO RIVER TRIBUTARIES	JEFFERSON CO	5140101030040	INN0134_00	INDIAN KENTUCK CREEK-SEALS FORK	5A	IMPAIRED BIOTIC COMMUNITIES	2010	YEAR 5	2025	MEDIUM
OHIO RIVER TRIBUTARIES	JEFFERSON CO	5140101030040	INN0134_T1034	INDIAN KENTUCK CREEK	5A	IMPAIRED BIOTIC COMMUNITIES	2002	YEAR 5	2017	MEDIUM
OHIO RIVER TRIBUTARIES	JEFFERSON CO	5140101030040	INN0134_T1034	INDIAN KENTUCK CREEK	5A	E. COLI	2002	YEAR 5	2017	HIGH
OHIO RIVER TRIBUTARIES	JEFFERSON CO	5140101040050	INN0145_T1002	DEANS BRANCH	5A	IMPAIRED BIOTIC COMMUNITIES	2006	YEAR 5	2021	MEDIUM
OHIO RIVER TRIBUTARIES	JEFFERSON CO	5140101040050	INN0145_T1002	DEANS BRANCH	5A	E. COLI	2006	YEAR 5	2021	HIGH
OHIO RIVER TRIBUTARIES	CLARK CO	5140101070010	INN0171_T1002	FOURTEENMILE CREEK, EAST FORK - UNNAMED TRIBUTARY	5A	DISSOLVED OXYGEN	2006	YEAR 5	2021	MEDIUM
OHIO RIVER TRIBUTARIES	CLARK CO	5140101070010	INN0171_T1002	FOURTEENMILE CREEK, EAST FORK - UNNAMED TRIBUTARY	5A	IMPAIRED BIOTIC COMMUNITIES	2006	YEAR 5	2021	MEDIUM
OHIO RIVER TRIBUTARIES	CLARK CO	5140101070010	INN0171_T1002	FOURTEENMILE CREEK, EAST FORK - UNNAMED TRIBUTARY	5A	E. COLI	2006	YEAR 5	2021	HIGH
OHIO RIVER TRIBUTARIES	CLARK CO	5140101070040	INN0174_02	FOURTEENMILE CREEK	5A	E. COLI	2006	YEAR 5	2021	HIGH
OHIO RIVER TRIBUTARIES	CLARK CO	5140101070090	INN0179_00	FOURTEEN MILE CREEK-DRY BRANCH	5A	E. COLI	2002	YEAR 5	2017	HIGH
OHIO RIVER TRIBUTARIES	CLARK CO	5140101070100	INN017A_00	YANKEE CREEK	5A	E. COLI	2002	YEAR 5	2017	HIGH

BASIN	COUNTY	HYDROLOGIC UNIT CODE	ASSESSMENT UNIT ID	ASSESSMENT UNIT NAME	2010 IRCAT	CAUSE OF IMPAIRMENT	CYCLE FIRST LISTED	SEQUENCE IN IDEM'S MONITORIING ROTATION	TARGET DATE FOR TMDL	PRIORITY RANKING
OHIO RIVER TRIBUTARIES	CLARK CO	5140101140040	INN01E4_01	MILLER FORK	5A	E. COLI	2008	YEAR 5	2023	HIGH
OHIO RIVER TRIBUTARIES	CLARK CO	5140101140060	INN01E6_T1001	SILVER CREEK - UNNAMED TRIBUTARY	5A	IMPAIRED BIOTIC COMMUNITIES	2006	YEAR 5	2021	MEDIUM
OHIO RIVER TRIBUTARIES	CLARK CO	5140101140080	INN01E8_00	SUGAR RUN	5A	IMPAIRED BIOTIC COMMUNITIES	2006	YEAR 5	2021	MEDIUM
OHIO RIVER TRIBUTARIES	CLARK CO	5140101140080	INN01E8_00	SUGAR RUN	5A	E. COLI	2006	YEAR 5	2021	HIGH
OHIO RIVER TRIBUTARIES	CLARK CO	5140101140110	INN01EB_01	SILVER CREEK	5A	IMPAIRED BIOTIC COMMUNITIES	2006	YEAR 5	2021	MEDIUM
OHIO RIVER TRIBUTARIES	CLARK CO	5140101140110	INN01EB_01	SILVER CREEK	5A	E. COLI	2006	YEAR 5	2021	HIGH
OHIO RIVER TRIBUTARIES	CLARK CO	5140101140110	INN01EB_T1001	SILVER CREEK - UNNAMED TRIBUTARY	5A	IMPAIRED BIOTIC COMMUNITIES	2002	YEAR 5	2017	MEDIUM
OHIO RIVER TRIBUTARIES	FLOYD CO	5140101140170	INN01EH_T1003	SILVER CREEK	5B	PCBS (FISH TISSUE)	1998	YEAR 5	2013	LOW
OHIO RIVER TRIBUTARIES	FLOYD CO	5140101140170	INN01EH_T1003	SILVER CREEK	5B	TOTAL MERCURY (FISH TISSUE)	2010	YEAR 5	2025	LOW
OHIO RIVER TRIBUTARIES	HARRISON CO	5140104050070	INN0457_00	BUCK CREEK-MAIN STEM	5A	IMPAIRED BIOTIC COMMUNITIES	2002	YEAR 5	2017	MEDIUM
OHIO RIVER TRIBUTARIES	HARRISON CO	5140104050070	INN0457_00	BUCK CREEK-MAIN STEM	5A	E. COLI	2002	YEAR 5	2017	HIGH
OHIO RIVER TRIBUTARIES	FLOYD CO	5140104080020	INN0482_00	LITTLE INDIAN CREEK (NORTH)	5A	IMPAIRED BIOTIC COMMUNITIES	2002	YEAR 5	2017	MEDIUM
OHIO RIVER TRIBUTARIES	FLOYD CO	5140104080030	INN0483_00	INDIAN CREEK-GALENA	5A	NUTRIENTS	2006	YEAR 5	2021	MEDIUM
OHIO RIVER TRIBUTARIES	FLOYD CO	5140104080030	INN0483_00	INDIAN CREEK-GALENA	5A	E. COLI	2006	YEAR 5	2021	HIGH
OHIO RIVER TRIBUTARIES	FLOYD CO	5140104080030	INN0483_00	INDIAN CREEK-GALENA	5A	IMPAIRED BIOTIC COMMUNITIES	2010	YEAR 5	2025	MEDIUM
OHIO RIVER TRIBUTARIES	FLOYD CO	5140104080040	INN0484_02	INDIAN CREEK	5A	E. COLI	2006	YEAR 5	2021	HIGH
OHIO RIVER TRIBUTARIES	FLOYD CO	5140104080050	INN0485_01	INDIAN CREEK	5A	E. COLI	2006	YEAR 5	2021	HIGH
OHIO RIVER TRIBUTARIES	FLOYD CO	5140104080080	INN0488_00	INDIAN CREEK-ABOVE GEORGETOWN CREEK	5A	E. COLI	2006	YEAR 5	2021	HIGH
OHIO RIVER TRIBUTARIES	FLOYD CO	5140104080100	INN048A_01	INDIAN CREEK	5A	E. COLI	2006	YEAR 5	2021	HIGH

BASIN	COUNTY	HYDROLOGIC UNIT CODE	ASSESSMENT UNIT ID	ASSESSMENT UNIT NAME	2010 IRCAT	CAUSE OF IMPAIRMENT	CYCLE FIRST LISTED	SEQUENCE IN IDEM'S MONITORIING ROTATION	TARGET DATE FOR TMDL	PRIORITY RANKING
OHIO RIVER TRIBUTARIES	HARRISON CO	5140104090010	INN0491_01	INDIAN CREEK	5A	E. COLI	2008	YEAR 5	2023	HIGH
OHIO RIVER TRIBUTARIES	HARRISON CO	5140104090040	INN0494_00	INDIAN CREEK-CRANDALL BRANCH	5A	E. COLI	2002	YEAR 5	2017	HIGH
OHIO RIVER TRIBUTARIES	HARRISON CO	5140104090050	INN0495_T1050	INDIAN CREEK	5A	E. COLI	2008	YEAR 5	2023	HIGH
OHIO RIVER TRIBUTARIES	HARRISON CO	5140104090060	INN0496_T1051	INDIAN CREEK	5A	E. COLI	2002	YEAR 5	2017	HIGH
OHIO RIVER TRIBUTARIES	HARRISON CO	5140104100010	INN04A1_00	INDIAN CREEK-NORTH KARST AREA	5B	PCBS (FISH TISSUE)	2006	YEAR 5	2021	LOW
OHIO RIVER TRIBUTARIES	HARRISON CO	5140104100010	INN04A1_00	INDIAN CREEK-NORTH KARST AREA	5A	E. COLI	2008	YEAR 5	2023	HIGH
OHIO RIVER TRIBUTARIES	HARRISON CO	5140104100030	INN04A3_00	INDIAN CREEK-DEVILS BACKBONE	5A	DISSOLVED OXYGEN	2002	YEAR 5	2017	MEDIUM
OHIO RIVER TRIBUTARIES	HARRISON CO	5140104100030	INN04A3_00	INDIAN CREEK-DEVILS BACKBONE	5A	E. COLI	2002	YEAR 5	2017	HIGH
OHIO RIVER TRIBUTARIES	HARRISON CO	5140104100030	INN04A3_00	INDIAN CREEK-DEVILS BACKBONE	5B	PCBS (FISH TISSUE)	2006	YEAR 5	2021	LOW
OHIO RIVER TRIBUTARIES	HARRISON CO	5140104100040	INN04A4_00	INDIAN CREEK-BLUE SPRING	5B	PCBS (FISH TISSUE)	2006	YEAR 5	2021	LOW
OHIO RIVER TRIBUTARIES	WASHINGTON CO	5140104130060	INN04D6_01	BEAR CREEK (HEADWATER)	5A	E. COLI	2006	YEAR 5	2021	HIGH
OHIO RIVER TRIBUTARIES	WASHINGTON CO	5140104130060	INN04D6_02	BEAR CREEK	5A	E. COLI	2006	YEAR 5	2021	HIGH
OHIO RIVER TRIBUTARIES	WASHINGTON CO	5140104130060	INN04D6_T1001	LITTLE BEAR CREEK	5A	E. COLI	2006	YEAR 5	2021	HIGH
OHIO RIVER TRIBUTARIES	WASHINGTON CO	5140104130080	INN04D8_T1044	SOUTH FORK BLUE RIVER	5A	IMPAIRED BIOTIC COMMUNITIES	2002	YEAR 5	2017	MEDIUM
OHIO RIVER TRIBUTARIES	HARRISON CO	5140104140010	INN04E1_T1001	BLUE RIVER	5A	E. COLI	1998	YEAR 5	2013	HIGH
OHIO RIVER TRIBUTARIES	WASHINGTON CO	5140104140010	INN04E1_T1040	BLUE RIVER	5A	E. COLI	1998	YEAR 5	2013	HIGH
OHIO RIVER TRIBUTARIES	WASHINGTON CO	5140104100000	INN04E1_T1040	BLUE RIVER	5A	FREE CYANIDE	2010	YEAR 5	2025	MEDIUM
OHIO RIVER TRIBUTARIES	CRAWFORD CO	5140104140050	INN04E5_T1002	BLUE RIVER	5A	E. COLI	1998	YEAR 5	2013	HIGH
OHIO RIVER TRIBUTARIES	CRAWFORD CO	5140104150010	INN04F1_T1003	BLUE RIVER	5A	E. COLI	1998	YEAR 5	2013	HIGH

BASIN	COUNTY	HYDROLOGIC UNIT CODE	ASSESSMENT UNIT ID	ASSESSMENT UNIT NAME	2010 IRCAT	CAUSE OF IMPAIRMENT	CYCLE FIRST LISTED	SEQUENCE IN IDEM'S MONITORIING ROTATION	TARGET DATE FOR TMDL	PRIORITY RANKING
OHIO RIVER TRIBUTARIES	CRAWFORD CO	5140104150020	INN04F2_T1004	BLUE RIVER	5A	E. COLI	1998	YEAR 5	2013	HIGH
OHIO RIVER TRIBUTARIES	HARRISON CO	5140104150030	INN04F3_T1005	BLUE RIVER	5A	NUTRIENTS	1998	YEAR 5	2013	MEDIUM
OHIO RIVER TRIBUTARIES	HARRISON CO	5140104150060	INN04F6_T1007	BLUE RIVER	5B	PCBS (FISH TISSUE)	1998	YEAR 5	2013	LOW
OHIO RIVER TRIBUTARIES	HARRISON CO	5140104150060	INN04F6_T1007	BLUE RIVER	5A	E. COLI	1998	YEAR 5	2013	HIGH
OHIO RIVER TRIBUTARIES	HARRISON CO	5140104150060	INN04F6_T1039	BLUE RIVER	5B	PCBS (FISH TISSUE)	1998	YEAR 5	2013	LOW
OHIO RIVER TRIBUTARIES	CRAWFORD CO	5140104150070	INN04F7_T1008	BLUE RIVER	5A	IMPAIRED BIOTIC COMMUNITIES	1998	YEAR 5	2013	MEDIUM
OHIO RIVER TRIBUTARIES	CRAWFORD CO	5140104150070	INN04F7_T1008	BLUE RIVER	5B	PCBS (FISH TISSUE)	1998	YEAR 5	2013	LOW
OHIO RIVER TRIBUTARIES	CRAWFORD CO	5140104150070	INN04F7_T1008	BLUE RIVER	5A	E. COLI	1998	YEAR 5	2013	HIGH
OHIO RIVER TRIBUTARIES	CRAWFORD CO	5140104180040	INN04J4_T1004	OTTER CREEK - UNNAMED TRIBUTARY	5A	IMPAIRED BIOTIC COMMUNITIES	2002	YEAR 5	2017	MEDIUM
OHIO RIVER TRIBUTARIES	CRAWFORD CO	5140104180050	INN04J5_01	LITTLE BLUE RIVER	5A	E. COLI	2006	YEAR 5	2021	HIGH
OHIO RIVER TRIBUTARIES	CRAWFORD CO	5140104180140	INN04JE_00	LITTLE BLUE RIVER-ALTON	5B	PCBS (FISH TISSUE)	2008	YEAR 5	2023	LOW
OHIO RIVER TRIBUTARIES	CRAWFORD CO	5140104180140	INN04JE_00	LITTLE BLUE RIVER-ALTON	5B	TOTAL MERCURY (FISH TISSUE)	2010	YEAR 5	2025	LOW
OHIO RIVER TRIBUTARIES	PERRY CO	5140104200030	INN04M3_01	OIL CREEK	5A	DISSOLVED OXYGEN	2006	YEAR 5	2021	MEDIUM
OHIO RIVER TRIBUTARIES	PERRY CO	5140104200070	INN04M7_00	OIL CREEK-WEBB BRANCH	5A	IMPAIRED BIOTIC COMMUNITIES	2002	YEAR 5	2017	MEDIUM
OHIO RIVER TRIBUTARIES	PERRY CO	5140104200080	INN04M8_01	LITTLE OIL CREEK	5A	DISSOLVED OXYGEN	2002	YEAR 5	2017	MEDIUM
OHIO RIVER TRIBUTARIES	PERRY CO	5140104200080	INN04M8_01	LITTLE OIL CREEK	5A	IMPAIRED BIOTIC COMMUNITIES	2002	YEAR 5	2017	MEDIUM
OHIO RIVER TRIBUTARIES	PERRY CO	5140104200080	INN04M8_01	LITTLE OIL CREEK	5A	E. COLI	2002	YEAR 5	2017	HIGH
OHIO RIVER TRIBUTARIES	PERRY CO	5140104200080	INN04M8_T1001	BOONE CREEK	5A	E. COLI	2002	YEAR 5	2017	HIGH
OHIO RIVER TRIBUTARIES	PERRY CO	5140104210030	INN04N3_00	BIG POISON CREEK	5A	DISSOLVED OXYGEN	2002	YEAR 5	2017	MEDIUM

BASIN	COUNTY	HYDROLOGIC UNIT CODE	ASSESSMENT UNIT ID	ASSESSMENT UNIT NAME	2010 IRCAT	CAUSE OF IMPAIRMENT	CYCLE FIRST LISTED	SEQUENCE IN IDEM'S MONITORIING ROTATION	TARGET DATE FOR TMDL	PRIORITY RANKING
OHIO RIVER TRIBUTARIES	WASHINGTON CO	5140104120040	INN04P1029_00	SALINDA, LAKE	5A	ALGAE	2002	YEAR 5	2017	MEDIUM
OHIO RIVER TRIBUTARIES	WASHINGTON CO	5140104120040	INN04P1029_00	SALINDA, LAKE	5A	TASTE AND ODOR	2002	YEAR 5	2017	MEDIUM
PATOKA	ORANGE CO	5120209010030	INP0913_00	PATOKA RIVER-HOGS DEFEAT CREEK	5A	DISSOLVED OXYGEN	2010	YEAR 1	2025	MEDIUM
PATOKA	ORANGE CO	5120209010030	INP0913_00	PATOKA RIVER-HOGS DEFEAT CREEK	5A	E. COLI	2010	YEAR 1	2025	HIGH
PATOKA	ORANGE CO	5120209010040	INP0914_00	PATOKA RIVER-DILLARD CREEK	5A	DISSOLVED OXYGEN	2010	YEAR 1	2025	MEDIUM
PATOKA	ORANGE CO	5120209010050	INP0915_00	YOUNGS CREEK	5A	E. COLI	2010	YEAR 1	2025	HIGH
PATOKA	CRAWFORD CO	5120209010100	INP091A_00	LICK CREEK-RITTER CREEK	5A	NUTRIENTS	2010	YEAR 1	2025	MEDIUM
PATOKA	CRAWFORD CO	5120209010100	INP091A_00	LICK CREEK-RITTER CREEK	5A	E. COLI	2010	YEAR 1	2025	HIGH
PATOKA	DUBOIS CO	5120209020040	INP0924_00	PATOKA RIVER-DUBOIS TRIBUTARYS	5A	DISSOLVED OXYGEN	2010	YEAR 1	2025	MEDIUM
PATOKA	DUBOIS CO	5120209020040	INP0924_00	PATOKA RIVER-DUBOIS TRIBUTARYS	5A	E. COLI	2010	YEAR 1	2025	HIGH
PATOKA	DUBOIS CO	5120209020040	INP0924_T1003	PATOKA RIVER	5A	E. COLI	2010	YEAR 1	2025	HIGH
PATOKA	DUBOIS CO	5120209020050	INP0925_00	POISON CREEK-BAUER CREEK	5A	E. COLI	2010	YEAR 1	2025	HIGH
PATOKA	DUBOIS CO	5120209020060	INP0926_T1004	PATOKA RIVER-LOND DITCH	5A	IMPAIRED BIOTIC COMMUNITIES	2010	YEAR 1	2025	MEDIUM
PATOKA	DUBOIS CO	5120209020060	INP0926_T1004	PATOKA RIVER-LOND DITCH	5A	E. COLI	2010	YEAR 1	2025	HIGH
PATOKA	DUBOIS CO	5120209020080	INP0928_T1005	PATOKA RIVER	5B	PCBS (FISH TISSUE)	1998	YEAR 1	2013	LOW
PATOKA	DUBOIS CO	5120209020080	INP0928_T1005	PATOKA RIVER	5A	IMPAIRED BIOTIC COMMUNITIES	2010	YEAR 1	2025	MEDIUM
PATOKA	DUBOIS CO	5120209020080	INP0928_T1005	PATOKA RIVER	5A	E. COLI	2010	YEAR 1	2025	HIGH
PATOKA	DUBOIS CO	5120209030010	INP0931_00	HALL CREEK-HEADWATERS	5A	E. COLI	2004	YEAR 1	2019	HIGH
PATOKA	DUBOIS CO	5120209030010	INP0931_00	HALL CREEK-HEADWATERS	5A	IMPAIRED BIOTIC COMMUNITIES	2010	YEAR 1	2025	MEDIUM
PATOKA	DUBOIS CO	5120209030050	INP0935_00	FLAT CREEK-LOWER	5A	E. COLI	2010	YEAR 1	2025	HIGH
PATOKA	DUBOIS CO	5120209030060	INP0936_00	STRAIGHT RIVER	5A	E. COLI	2010	YEAR 1	2025	HIGH
PATOKA	SPENCER CO	5120209040010	INP0941_00	HUNLEY CREEK-HEADWATERS	5A	NUTRIENTS	2004	YEAR 1	2019	MEDIUM
PATOKA	SPENCER CO	5120209040010	INP0941_00	HUNLEY CREEK-HEADWATERS	5A	SILTATION	2004	YEAR 1	2019	MEDIUM

BASIN	COUNTY	HYDROLOGIC UNIT CODE	ASSESSMENT UNIT ID	ASSESSMENT UNIT NAME	2010 IRCAT	CAUSE OF IMPAIRMENT	CYCLE FIRST LISTED	SEQUENCE IN IDEM'S MONITORIING ROTATION	TARGET DATE FOR TMDL	PRIORITY RANKING
PATOKA	SPENCER CO	5120209040010	INP0941_00	HUNLEY CREEK-HEADWATERS	5A	IMPAIRED BIOTIC COMMUNITIES	2010	YEAR 1	2025	MEDIUM
PATOKA	SPENCER CO	5120209040010	INP0941_00	HUNLEY CREEK-HEADWATERS	5A	DISSOLVED OXYGEN	2010	YEAR 1	2025	MEDIUM
PATOKA	DUBOIS CO	5120209040020	INP0942_00	HUNLEY CREEK-HALO RUN/GREEN CREEK	5A	NUTRIENTS	2010	YEAR 1	2025	MEDIUM
PATOKA	DUBOIS CO	5120209040020	INP0942_00	HUNLEY CREEK-HALO RUN/GREEN CREEK	5A	IMPAIRED BIOTIC COMMUNITIES	2010	YEAR 1	2025	MEDIUM
PATOKA	DUBOIS CO	5120209040020	INP0942_00	HUNLEY CREEK-HALO RUN/GREEN CREEK	5A	E. COLI	2010	YEAR 1	2025	HIGH
PATOKA	DUBOIS CO	5120209040030	INP0943_00	HUNLEY CREEK-INDIAN CREEK	5A	IMPAIRED BIOTIC COMMUNITIES	2010	YEAR 1	2025	MEDIUM
PATOKA	DUBOIS CO	5120209040030	INP0943_00	HUNLEY CREEK-INDIAN CREEK	5A	DISSOLVED OXYGEN	2010	YEAR 1	2025	MEDIUM
PATOKA	DUBOIS CO	5120209040040	INP0944_00	SHORT CREEK	5A	IMPAIRED BIOTIC COMMUNITIES	2010	YEAR 1	2025	MEDIUM
PATOKA	DUBOIS CO	5120209040050	INP0945_00	BRUNER CREEK	5A	DISSOLVED OXYGEN	2010	YEAR 1	2025	MEDIUM
PATOKA	DUBOIS CO	5120209040060	INP0946_00	PATOKA RIVER-LOWER HUNLEY CREEK TRIBUTARYS	5A	IMPAIRED BIOTIC COMMUNITIES	2010	YEAR 1	2025	MEDIUM
PATOKA	DUBOIS CO	5120209040060	INP0946_T1006	PATOKA RIVER	5B	PCBS (FISH TISSUE)	1998	YEAR 1	2013	LOW
PATOKA	DUBOIS CO	5120209040060	INP0946_T1006	PATOKA RIVER	5B	TOTAL MERCURY (FISH TISSUE)	2010	YEAR 1	2025	LOW
PATOKA	DUBOIS CO	5120209040060	INP0946_T1006	PATOKA RIVER	5A	E. COLI	2010	YEAR 1	2025	HIGH
PATOKA	DUBOIS CO	5120209040070	INP0947_00	ELL CREEK AND TRIBUTARIES	5A	NUTRIENTS	1998	YEAR 1	2013	MEDIUM
PATOKA	DUBOIS CO	5120209040070	INP0947_T1007	PATOKA RIVER	5B	PCBS (FISH TISSUE)	1998	YEAR 1	2013	LOW
PATOKA	DUBOIS CO	5120209040070	INP0947_T1007	PATOKA RIVER	5A	E. COLI	1998	YEAR 1	2013	HIGH
PATOKA	DUBOIS CO	5120209040070	INP0947_T1007	PATOKA RIVER	5A	IMPAIRED BIOTIC COMMUNITIES	2010	YEAR 1	2025	MEDIUM
PATOKA	DUBOIS CO	5120209040070	INP0947_T1007	PATOKA RIVER	5B	TOTAL MERCURY (FISH TISSUE)	2010	YEAR 1	2025	LOW
PATOKA	DUBOIS CO	5120209040070	INP0947_T1025	OUTLET OF HUNTINGBURG CITY LAKE	5A	IMPAIRED BIOTIC COMMUNITIES	2004	YEAR 1	2019	MEDIUM
PATOKA	DUBOIS CO	5120209040070	INP0947_T1025	OUTLET OF HUNTINGBURG CITY LAKE	5A	DISSOLVED OXYGEN	2010	YEAR 1	2025	MEDIUM

BASIN	COUNTY	HYDROLOGIC UNIT CODE	ASSESSMENT UNIT ID	ASSESSMENT UNIT NAME	2010 IRCAT	CAUSE OF IMPAIRMENT	CYCLE FIRST LISTED	SEQUENCE IN IDEM'S MONITORIING ROTATION	TARGET DATE FOR TMDL	PRIORITY RANKING
PATOKA	DUBOIS CO	5120209040080	INP0948_00	PATOKA RIVER-CROOKED/ALTAR CREEKS	5A	NUTRIENTS	2010	YEAR 1	2025	MEDIUM
PATOKA	DUBOIS CO	5120209040080	INP0948_00	PATOKA RIVER-CROOKED/ALTAR CREEKS	5A	E. COLI	2010	YEAR 1	2025	HIGH
PATOKA	DUBOIS CO	5120209040080	INP0948_T1008	PATOKA RIVER	5B	PCBS (FISH TISSUE)	1998	YEAR 1	2013	LOW
PATOKA	DUBOIS CO	5120209040080	INP0948_T1008	PATOKA RIVER	5A	NUTRIENTS	2010	YEAR 1	2025	MEDIUM
PATOKA	DUBOIS CO	5120209040080	INP0948_T1008	PATOKA RIVER	5A	IMPAIRED BIOTIC COMMUNITIES	2010	YEAR 1	2025	MEDIUM
PATOKA	DUBOIS CO	5120209040080	INP0948_T1008	PATOKA RIVER	5A	DISSOLVED OXYGEN	2010	YEAR 1	2025	MEDIUM
PATOKA	DUBOIS CO	5120209040080	INP0948_T1008	PATOKA RIVER	5B	TOTAL MERCURY (FISH TISSUE)	2010	YEAR 1	2025	LOW
PATOKA	DUBOIS CO	5120209040080	INP0948_T1008	PATOKA RIVER	5A	E. COLI	2010	YEAR 1	2025	HIGH
PATOKA	PERRY CO	5120209050010	INP0951_00	FLAT CREEK HEADWATERS	5A	IMPAIRED BIOTIC COMMUNITIES	2004	YEAR 1	2019	MEDIUM
PATOKA	PIKE CO	5120209050020	INP0952_00	FLAT CREEK-BUCK CREEK	5A	IMPAIRED BIOTIC COMMUNITIES	2010	YEAR 1	2025	MEDIUM
PATOKA	PIKE CO	5120209050020	INP0952_00	FLAT CREEK-BUCK CREEK	5A	DISSOLVED OXYGEN	2010	YEAR 1	2025	MEDIUM
PATOKA	DUBOIS CO	5120209050030	INP0953_00	FLAT CREEK	5A	E. COLI	2004	YEAR 1	2019	HIGH
PATOKA	DUBOIS CO	5120209050030	INP0953_T1065	LITTLE FLAT CREEK	5A	SILTATION	2004	YEAR 1	2019	MEDIUM
PATOKA	DUBOIS CO	5120209050030	INP0953_T1065	LITTLE FLAT CREEK	5A	E. COLI	2004	YEAR 1	2019	HIGH
PATOKA	DUBOIS CO	5120209050030	INP0953_T1066	UNNAMED TRIBUTARY (HOBBS CEMETARY)	5A	NUTRIENTS	2004	YEAR 1	2019	MEDIUM
PATOKA	DUBOIS CO	5120209050030	INP0953_T1066	UNNAMED TRIBUTARY (HOBBS CEMETARY)	5A	E. COLI	2004	YEAR 1	2019	HIGH
PATOKA	DUBOIS CO	5120209060010	INP0961_T1009	PATOKA RIVER	5B	PCBS (FISH TISSUE)	1998	YEAR 1	2013	LOW
PATOKA	DUBOIS CO	5120209060010	INP0961_T1009	PATOKA RIVER	5B	TOTAL MERCURY (FISH TISSUE)	2010	YEAR 1	2025	LOW
PATOKA	PIKE CO	5120209060020	INP0962_00	PATOKA RIVER-ROCK CREEK TRIBUTARYS	5A	IMPAIRED BIOTIC COMMUNITIES	2010	YEAR 1	2025	MEDIUM
PATOKA	PIKE CO	5120209060020	INP0962_00	PATOKA RIVER-ROCK CREEK TRIBUTARYS	5A	DISSOLVED OXYGEN	2010	YEAR 1	2025	MEDIUM
PATOKA	PIKE CO	5120209060020	INP0962_00	PATOKA RIVER-ROCK CREEK TRIBUTARYS	5A	E. COLI	2010	YEAR 1	2025	HIGH

BASIN	COUNTY	HYDROLOGIC UNIT CODE	ASSESSMENT UNIT ID	ASSESSMENT UNIT NAME	2010 IRCAT	CAUSE OF IMPAIRMENT	CYCLE FIRST LISTED	SEQUENCE IN IDEM'S MONITORIING ROTATION	TARGET DATE FOR TMDL	PRIORITY RANKING
PATOKA	PIKE CO	5120209060020	INP0962_T1010	PATOKA RIVER	5B	PCBS (FISH TISSUE)	1998	YEAR 1	2013	LOW
PATOKA	PIKE CO	5120209060020	INP0962_T1010	PATOKA RIVER	5B	TOTAL MERCURY (FISH TISSUE)	2010	YEAR 1	2025	LOW
PATOKA	PIKE CO	5120209060030	INP0963_00	CUP CREEK	5A	IMPAIRED BIOTIC COMMUNITIES	2010	YEAR 1	2025	MEDIUM
PATOKA	PIKE CO	5120209060030	INP0963_00	CUP CREEK	5A	E. COLI	2010	YEAR 1	2025	HIGH
PATOKA	PIKE CO	5120209060040	INP0964_T1011	PATOKA RIVER	5B	PCBS (FISH TISSUE)	1998	YEAR 1	2013	LOW
PATOKA	PIKE CO	5120209060040	INP0964_T1011	PATOKA RIVER	5B	TOTAL MERCURY (FISH TISSUE)	2010	YEAR 1	2025	LOW
PATOKA	PIKE CO	5120209060050	INP0965_00	PATOKA RIVER-LICK MILL CREEKS	5A	IMPAIRED BIOTIC COMMUNITIES	2004	YEAR 1	2019	MEDIUM
PATOKA	PIKE CO	5120209060050	INP0965_T1012	PATOKA RIVER	5B	PCBS (FISH TISSUE)	1998	YEAR 1	2013	LOW
PATOKA	PIKE CO	5120209060050	INP0965_T1012	PATOKA RIVER	5A	IMPAIRED BIOTIC COMMUNITIES	2010	YEAR 1	2025	MEDIUM
PATOKA	PIKE CO	5120209100000	INP0965_T1012	PATOKA RIVER	5A	FREE CYANIDE	2010	YEAR 1	2025	MEDIUM
PATOKA	PIKE CO	5120209060050	INP0965_T1012	PATOKA RIVER	5B	TOTAL MERCURY (FISH TISSUE)	2010	YEAR 1	2025	LOW
PATOKA	PIKE CO	5120209060050	INP0965_T1012	PATOKA RIVER	5A	TOTAL MERCURY (WATER)	2010	YEAR 1	2025	LOW
PATOKA	PIKE CO	5120209060060	INP0966_T1013	PATOKA RIVER	5B	PCBS (FISH TISSUE)	1998	YEAR 1	2013	LOW
PATOKA	PIKE CO	5120209060060	INP0966_T1013	PATOKA RIVER	5B	TOTAL MERCURY (FISH TISSUE)	2010	YEAR 1	2025	LOW
PATOKA	PIKE CO	5120209060080	INP0968_00	SUGAR CREEK (PIKE COUNTY)	5A	DISSOLVED OXYGEN	2004	YEAR 1	2019	MEDIUM
PATOKA	PIKE CO	5120209060080	INP0968_T1014	PATOKA RIVER	5B	PCBS (FISH TISSUE)	1998	YEAR 1	2013	LOW
PATOKA	PIKE CO	5120209060080	INP0968_T1014	PATOKA RIVER	5A	IMPAIRED BIOTIC COMMUNITIES	2010	YEAR 1	2025	MEDIUM
PATOKA	PIKE CO	5120209060080	INP0968_T1014	PATOKA RIVER	5B	TOTAL MERCURY (FISH TISSUE)	2010	YEAR 1	2025	LOW
PATOKA	PIKE CO	5120209060090	INP0969_T1015	PATOKA RIVER	5B	PCBS (FISH TISSUE)	1998	YEAR 1	2013	LOW

BASIN	COUNTY	HYDROLOGIC UNIT CODE	ASSESSMENT UNIT ID	ASSESSMENT UNIT NAME	2010 IRCAT	CAUSE OF IMPAIRMENT	CYCLE FIRST LISTED	SEQUENCE IN IDEM'S MONITORIING ROTATION	TARGET DATE FOR TMDL	PRIORITY RANKING
PATOKA	PIKE CO	5120209060090	INP0969_T1015	PATOKA RIVER	5B	TOTAL MERCURY (FISH TISSUE)	2010	YEAR 1	2025	LOW
PATOKA	PIKE CO	5120209070010	INP0971_00	SOUTH FORK PATOKA R-UNNAMED TRIBUTARY	5A	IMPAIRED BIOTIC COMMUNITIES	2010	YEAR 1	2025	MEDIUM
PATOKA	PIKE CO	5120209070010	INP0971_T1021	SOUTH FORK PATOKA RIVER	5A	PH	2010	YEAR 1	2025	MEDIUM
PATOKA	PIKE CO	5120209070010	INP0971_T1021	SOUTH FORK PATOKA RIVER	5A	IMPAIRED BIOTIC COMMUNITIES	2010	YEAR 1	2025	MEDIUM
PATOKA	PIKE CO	5120209100000	INP0971_T1021	SOUTH FORK PATOKA RIVER	5A	SULFATE	2010	YEAR 1	2025	MEDIUM
PATOKA	PIKE CO	5120209070010	INP0971_T1021	SOUTH FORK PATOKA RIVER	5A	DISSOLVED OXYGEN	2010	YEAR 1	2025	MEDIUM
PATOKA	PIKE CO	5120209070010	INP0971_T1021	SOUTH FORK PATOKA RIVER	5A	E. COLI	2010	YEAR 1	2025	HIGH
PATOKA	PIKE CO	5120209070020	INP0972_00	HOUCHIN DITCH	5A	IMPAIRED BIOTIC COMMUNITIES	2010	YEAR 1	2025	MEDIUM
PATOKA	PIKE CO	5120209070020	INP0972_T1022	SOUTH FORK PATOKA RIVER	5A	IMPAIRED BIOTIC COMMUNITIES	1998	YEAR 1	2013	MEDIUM
PATOKA	PIKE CO	5120209070020	INP0972_T1022	SOUTH FORK PATOKA RIVER	5A	E. COLI	2010	YEAR 1	2025	HIGH
PATOKA	PIKE CO	5120209070030	INP0973_00	SOUTH FORK PATOKA R-SPURGEON TRIBUTARYS	5A	IMPAIRED BIOTIC COMMUNITIES	2010	YEAR 1	2025	MEDIUM
PATOKA	PIKE CO	5120209070030	INP0973_T1023	SOUTH FORK PATOKA RIVER	5A	IMPAIRED BIOTIC COMMUNITIES	1998	YEAR 1	2013	MEDIUM
PATOKA	PIKE CO	5120209070030	INP0973_T1023	SOUTH FORK PATOKA RIVER	5A	E. COLI	2010	YEAR 1	2025	HIGH
PATOKA	PIKE CO	5120209070040	INP0974_00	HONEY CREEK (SOUTH FORK PATOKA) TRIBUTARYS	5A	IMPAIRED BIOTIC COMMUNITIES	2010	YEAR 1	2025	MEDIUM
PATOKA	PIKE CO	5120209070040	INP0974_00	HONEY CREEK (SOUTH FORK PATOKA) TRIBUTARYS	5A	E. COLI	2010	YEAR 1	2025	HIGH
PATOKA	PIKE CO	5120209070050	INP0975_00	SOUTH FORK PATOKA R-WHEELER/LICK CREEKS	5A	IMPAIRED BIOTIC COMMUNITIES	2010	YEAR 1	2025	MEDIUM
PATOKA	PIKE CO	5120209070050	INP0975_T1024	SOUTH FORK PATOKA RIVER	5A	IMPAIRED BIOTIC COMMUNITIES	1998	YEAR 1	2013	MEDIUM
PATOKA	PIKE CO	5120209080010	INP0981_00	ROBINSON/BIG CREEKS TRIBUTARYS	5A	NUTRIENTS	2010	YEAR 1	2025	MEDIUM
PATOKA	PIKE CO	5120209080010	INP0981_00	ROBINSON/BIG CREEKS TRIBUTARYS	5A	IMPAIRED BIOTIC COMMUNITIES	2010	YEAR 1	2025	MEDIUM
PATOKA	PIKE CO	5120209080010	INP0981_T1016	PATOKA RIVER	5B	PCBS (FISH TISSUE)	1998	YEAR 1	2013	LOW
PATOKA	PIKE CO	5120209080010	INP0981_T1016	PATOKA RIVER	5B	TOTAL MERCURY (FISH TISSUE)	2010	YEAR 1	2025	LOW

BASIN	COUNTY	HYDROLOGIC UNIT CODE	ASSESSMENT UNIT ID	ASSESSMENT UNIT NAME	2010 IRCAT	CAUSE OF IMPAIRMENT	CYCLE FIRST LISTED	SEQUENCE IN IDEM'S MONITORIING ROTATION	TARGET DATE FOR TMDL	PRIORITY RANKING
PATOKA	GIBSON CO	5120209080020	INP0982_00	EAST FORK KEG CREEK	5A	E. COLI	2004	YEAR 1	2019	HIGH
PATOKA	GIBSON CO	5120209080020	INP0982_00	EAST FORK KEG CREEK	5A	IMPAIRED BIOTIC COMMUNITIES	2010	YEAR 1	2025	MEDIUM
PATOKA	GIBSON CO	5120209080020	INP0982_00	EAST FORK KEG CREEK	5A	NUTRIENTS	2010	YEAR 1	2025	MEDIUM
PATOKA	GIBSON CO	5120209080050	INP0985_T1017	PATOKA RIVER - CUTOFF BY HOUCHINS DT	5B	PCBS (FISH TISSUE)	1998	YEAR 1	2013	LOW
PATOKA	GIBSON CO	5120209080050	INP0985_T1017	PATOKA RIVER - CUTOFF BY HOUCHINS DT	5B	TOTAL MERCURY (FISH TISSUE)	2010	YEAR 1	2025	LOW
PATOKA	GIBSON CO	5120209080050	INP0985_T1070	PATOKA RIVER - ABOVE HOUCHINS DT	5B	PCBS (FISH TISSUE)	1998	YEAR 1	2013	LOW
PATOKA	GIBSON CO	5120209080050	INP0985_T1070	PATOKA RIVER - ABOVE HOUCHINS DT	5B	TOTAL MERCURY (FISH TISSUE)	2010	YEAR 1	2025	LOW
PATOKA	GIBSON CO	5120209080060	INP0986_T1018	PATOKA RIVER - DOWNSTREAM HOUCHINS DT	5B	PCBS (FISH TISSUE)	2006	YEAR 1	2021	LOW
PATOKA	GIBSON CO	5120209080060	INP0986_T1018	PATOKA RIVER - DOWNSTREAM HOUCHINS DT	5B	TOTAL MERCURY (FISH TISSUE)	2010	YEAR 1	2025	LOW
PATOKA	GIBSON CO	5120209080060	INP0986_T1072	PATOKA RIVER - CUTOFF BY HOUCHINS DT	5B	PCBS (FISH TISSUE)	1998	YEAR 1	2013	LOW
PATOKA	GIBSON CO	5120209080060	INP0986_T1072	PATOKA RIVER - CUTOFF BY HOUCHINS DT	5B	TOTAL MERCURY (FISH TISSUE)	2010	YEAR 1	2025	LOW
PATOKA	GIBSON CO	5120209080070	INP0987_T1019	PATOKA RIVER	5B	PCBS (FISH TISSUE)	1998	YEAR 1	2013	LOW
PATOKA	GIBSON CO	5120209080070	INP0987_T1019	PATOKA RIVER	5A	IMPAIRED BIOTIC COMMUNITIES	2010	YEAR 1	2025	MEDIUM
PATOKA	GIBSON CO	5120209080070	INP0987_T1019	PATOKA RIVER	5B	TOTAL MERCURY (FISH TISSUE)	2010	YEAR 1	2025	LOW
PATOKA	GIBSON CO	5120209080070	INP0987_T1019	PATOKA RIVER	5A	E. COLI	2010	YEAR 1	2025	HIGH
PATOKA	GIBSON CO	5120209080080	INP0988_T1020	PATOKA RIVER	5B	PCBS (FISH TISSUE)	1998	YEAR 1	2013	LOW
PATOKA	GIBSON CO	5120209080080	INP0988_T1020	PATOKA RIVER	5A	E. COLI	1998	YEAR 1	2013	HIGH
PATOKA	GIBSON CO	5120209080080	INP0988_T1020	PATOKA RIVER	5A	IMPAIRED BIOTIC COMMUNITIES	2010	YEAR 1	2025	MEDIUM
PATOKA	GIBSON CO	5120209080080	INP0988_T1020	PATOKA RIVER	5B	TOTAL MERCURY (FISH TISSUE)	2010	YEAR 1	2025	LOW
PATOKA	ORANGE CO	5120209020110	INP09P1001_00	PATOKA RESERVOIR	5B	TOTAL MERCURY (FISH TISSUE)	2010	YEAR 1	2025	LOW

BASIN	COUNTY	HYDROLOGIC UNIT CODE	ASSESSMENT UNIT ID	ASSESSMENT UNIT NAME	2010 IRCAT	CAUSE OF IMPAIRMENT	CYCLE FIRST LISTED	SEQUENCE IN IDEM'S MONITORIING ROTATION	TARGET DATE FOR TMDL	PRIORITY RANKING
OHIO RIVER TRIBUTARIES	DEARBORN CO	5090203030030	INV0333_01	BRUSHY FORK CREEK	5A	DISSOLVED OXYGEN	2006	YEAR 5	2021	MEDIUM
OHIO RIVER TRIBUTARIES	DEARBORN CO	5090203030080	INV0338_02	SALT FORK CREEK (DOWNSTREAM OF TURKEY FORK)	5A	E. COLI	2006	YEAR 5	2021	HIGH
OHIO RIVER TRIBUTARIES	DEARBORN CO	5090203030080	INV0338_03	SALT FORK CREEK (DOWNSTREAM OF SOAPSTONE CREEK)	5A	E. COLI	2006	YEAR 5	2021	HIGH
OHIO RIVER TRIBUTARIES	DEARBORN CO	5090203030090	INV0339_01	TANNERS CREEK (UPSTREAM OF GREENDALE, IN)	5B	PCBS (FISH TISSUE)	2006	YEAR 5	2021	LOW
OHIO RIVER TRIBUTARIES	DEARBORN CO	5090203030090	INV0339_01	TANNERS CREEK (UPSTREAM OF GREENDALE, IN)	5A	IMPAIRED BIOTIC COMMUNITIES	2008	YEAR 5	2023	MEDIUM
OHIO RIVER TRIBUTARIES	DEARBORN CO	5090203030090	INV0339_01	TANNERS CREEK (UPSTREAM OF GREENDALE, IN)	5B	TOTAL MERCURY (FISH TISSUE)	2010	YEAR 5	2025	LOW
OHIO RIVER TRIBUTARIES	DEARBORN CO	5090203030090	INV0339_02	TANNERS CREEK (GREENDALE, IN)	5B	PCBS (FISH TISSUE)	2006	YEAR 5	2021	LOW
OHIO RIVER TRIBUTARIES	DEARBORN CO	5090203030090	INV0339_02	TANNERS CREEK (GREENDALE, IN)	5A	DISSOLVED OXYGEN	2008	YEAR 5	2023	MEDIUM
OHIO RIVER TRIBUTARIES	DEARBORN CO	5090203030090	INV0339_02	TANNERS CREEK (GREENDALE, IN)	5B	TOTAL MERCURY (FISH TISSUE)	2010	YEAR 5	2025	LOW
OHIO RIVER TRIBUTARIES	DEARBORN CO	5090203030090	INV0339_03	TANNERS CREEK (LAWRENCEBURGH, IN)	5B	PCBS (FISH TISSUE)	2006	YEAR 5	2021	LOW
OHIO RIVER TRIBUTARIES	DEARBORN CO	5090203030090	INV0339_03	TANNERS CREEK (LAWRENCEBURGH, IN)	5B	TOTAL MERCURY (FISH TISSUE)	2010	YEAR 5	2025	LOW
OHIO RIVER TRIBUTARIES	DEARBORN CO	5090203040050	INV0345_00	NORTH HOGAN CREEK-WILMINGTON	5B	PCBS (FISH TISSUE)	2006	YEAR 5	2021	LOW
OHIO RIVER TRIBUTARIES	DEARBORN CO	5090203040050	INV0345_T1039	HOGAN CREEK	5B	PCBS (FISH TISSUE)	2006	YEAR 5	2021	LOW
OHIO RIVER TRIBUTARIES	DEARBORN CO	5090203040070	INV0347_T1026	SOUTH HOGAN CREEK	5A	IMPAIRED BIOTIC COMMUNITIES	2002	YEAR 5	2017	MEDIUM
OHIO RIVER TRIBUTARIES	DEARBORN CO	5090203040070	INV0347_T1026	SOUTH HOGAN CREEK	5A	E. COLI	2002	YEAR 5	2017	HIGH
OHIO RIVER TRIBUTARIES	DEARBORN CO	5090203040080	INV0348_T1025	WHITAKER CREEK	5A	IMPAIRED BIOTIC COMMUNITIES	2002	YEAR 5	2017	MEDIUM
OHIO RIVER TRIBUTARIES	DEARBORN CO	5090203040080	INV0348_T1025	WHITAKER CREEK	5A	E. COLI	2002	YEAR 5	2017	HIGH
OHIO RIVER TRIBUTARIES	DEARBORN CO	5090203040090	INV0349_T1027	SOUTH HOGAN CREEK	5A	E. COLI	2002	YEAR 5	2017	HIGH

BASIN	COUNTY	HYDROLOGIC UNIT CODE	ASSESSMENT UNIT ID	ASSESSMENT UNIT NAME	2010 IRCAT	CAUSE OF IMPAIRMENT	CYCLE FIRST LISTED	SEQUENCE IN IDEM'S MONITORIING ROTATION	TARGET DATE FOR TMDL	PRIORITY RANKING
OHIO RIVER TRIBUTARIES	DEARBORN CO	5090203040100	INV034A_01	ALLEN BRANCH (UPSTREAM OF FOX BRANCH)	5A	DISSOLVED OXYGEN	2006	YEAR 5	2021	MEDIUM
OHIO RIVER TRIBUTARIES	DEARBORN CO	5090203040100	INV034A_01	ALLEN BRANCH (UPSTREAM OF FOX BRANCH)	5A	IMPAIRED BIOTIC COMMUNITIES	2006	YEAR 5	2021	MEDIUM
OHIO RIVER TRIBUTARIES	DEARBORN CO	5090203040100	INV034A_01	ALLEN BRANCH (UPSTREAM OF FOX BRANCH)	5A	E. COLI	2006	YEAR 5	2021	HIGH
OHIO RIVER TRIBUTARIES	DEARBORN CO	5090203040110	INV034B_00	SOUTH HOGAN CREEK-COCHRAN	5B	PCBS (FISH TISSUE)	2006	YEAR 5	2021	LOW
OHIO RIVER TRIBUTARIES	RIPLEY CO	5090203060110	INV036B_T1029	LAUGHERY CREEK	5A	E. COLI	2002	YEAR 5	2017	HIGH
OHIO RIVER TRIBUTARIES	RIPLEY CO	5090203060130	INV036D_T1030	LAUGHERY CREEK	5A	E. COLI	2002	YEAR 5	2017	HIGH
OHIO RIVER TRIBUTARIES	RIPLEY CO	5090203060140	INV036E_T1031	LAUGHERY CREEK	5A	E. COLI	2002	YEAR 5	2017	HIGH
OHIO RIVER TRIBUTARIES	DEARBORN CO	5090203070060	INV0376_00	LAUGHERY CREEK-BELL BRANCH	5B	TOTAL MERCURY (FISH TISSUE)	2010	YEAR 5	2025	LOW
OHIO RIVER TRIBUTARIES	DEARBORN CO	5090203070070	INV0377_03	HAYES BRANCH (LOWER)	5A	IMPAIRED BIOTIC COMMUNITIES	2006	YEAR 5	2021	MEDIUM
OHIO RIVER TRIBUTARIES	DEARBORN CO	5090203070070	INV0377_03	HAYES BRANCH (LOWER)	5A	E. COLI	2006	YEAR 5	2021	HIGH
OHIO RIVER TRIBUTARIES	OHIO CO	5090203070080	INV0378_00	LAUGHERY CREEK-MUD LICK	5B	PCBS (FISH TISSUE)	2006	YEAR 5	2021	LOW
OHIO RIVER TRIBUTARIES	OHIO CO	5090203070080	INV0378_00	LAUGHERY CREEK-MUD LICK	5B	TOTAL MERCURY (FISH TISSUE)	2010	YEAR 5	2025	LOW
OHIO RIVER TRIBUTARIES	OHIO CO	5090203080030	INV0383_00	SOUTH FORK LAUGHERY CREEK-LOWER	5A	E. COLI	2002	YEAR 5	2017	HIGH
OHIO RIVER TRIBUTARIES	OHIO CO	5090203080040	INV0384_01	LAUGHERY CREEK, SOUTH FORK	5B	PCBS (FISH TISSUE)	2006	YEAR 5	2021	LOW
OHIO RIVER TRIBUTARIES	DEARBORN CO	5090203080040	INV0384_02	LAUGHERY CREEK	5B	PCBS (FISH TISSUE)	2006	YEAR 5	2021	LOW
OHIO RIVER TRIBUTARIES	DEARBORN CO	5090203080040	INV0384_03	LAUGHERY CREEK	5B	PCBS (FISH TISSUE)	2006	YEAR 5	2021	LOW
OHIO RIVER TRIBUTARIES	OHIO CO	5090203080050	INV0385_01	LAUGHERY CREEK	5B	PCBS (FISH TISSUE)	2008	YEAR 5	2023	LOW
OHIO RIVER TRIBUTARIES	OHIO CO	5090203080050	INV0385_01	LAUGHERY CREEK	5A	IMPAIRED BIOTIC COMMUNITIES	2010	YEAR 5	2025	MEDIUM
OHIO RIVER TRIBUTARIES	SWITZERLAND CO	5090203180030	INV03J3_T1040	THURSTON CREEK	5A	E. COLI	2004	YEAR 5	2019	HIGH

BASIN	COUNTY	HYDROLOGIC UNIT CODE	ASSESSMENT UNIT ID	ASSESSMENT UNIT NAME	2010 IRCAT	CAUSE OF IMPAIRMENT	CYCLE FIRST LISTED	SEQUENCE IN IDEM'S MONITORIING ROTATION	TARGET DATE FOR TMDL	PRIORITY RANKING
OHIO RIVER TRIBUTARIES	SWITZERLAND CO	5090203200050	INV03M5_01	INDIAN CREEK	5A	E. COLI	2006	YEAR 5	2021	HIGH
WEST FORK WHITE	RANDOLPH CO	5120201010010	INW0111_T1001	WHITE RIVER	5A	E. COLI	1998	YEAR 1	2013	HIGH
WEST FORK WHITE	RANDOLPH CO	5120201010010	INW0111_T1221	OWL CREEK AND TRIBUTARY	5A	E. COLI	2004	YEAR 1	2019	HIGH
WEST FORK WHITE	RANDOLPH CO	5120201010010	INW0111_T1222	WHITE RIVER HEADWATER TRIBUTARIES	5A	E. COLI	2004	YEAR 1	2019	HIGH
WEST FORK WHITE	RANDOLPH CO	5120201010020	INW0112_T1002	WHITE RIVER	5B	PCBS (FISH TISSUE)	1998	YEAR 1	2013	LOW
WEST FORK WHITE	RANDOLPH CO	5120201010020	INW0112_T1002	WHITE RIVER	5A	E. COLI	1998	YEAR 1	2013	HIGH
WEST FORK WHITE	RANDOLPH CO	5120201010020	INW0112_T1002	WHITE RIVER	5A	IMPAIRED BIOTIC COMMUNITIES	2010	YEAR 1	2025	MEDIUM
WEST FORK WHITE	RANDOLPH CO	5120201010020	INW0112_T1002	WHITE RIVER	5B	TOTAL MERCURY (FISH TISSUE)	2010	YEAR 1	2025	LOW
WEST FORK WHITE	RANDOLPH CO	5120201010030	INW0113_T1003	WHITE RIVER	5B	PCBS (FISH TISSUE)	1998	YEAR 1	2013	LOW
WEST FORK WHITE	RANDOLPH CO	5120201010030	INW0113_T1003	WHITE RIVER	5A	E. COLI	1998	YEAR 1	2013	HIGH
WEST FORK WHITE	RANDOLPH CO	5120201010040	INW0114_T1004	WHITE RIVER	5B	PCBS (FISH TISSUE)	1998	YEAR 1	2013	LOW
WEST FORK WHITE	RANDOLPH CO	5120201010040	INW0114_T1004	WHITE RIVER	5A	E. COLI	1998	YEAR 1	2013	HIGH
WEST FORK WHITE	RANDOLPH CO	5120201010050	INW0115_T1005	WHITE RIVER	5B	PCBS (FISH TISSUE)	1998	YEAR 1	2013	LOW
WEST FORK WHITE	RANDOLPH CO	5120201010050	INW0115_T1005	WHITE RIVER	5A	E. COLI	1998	YEAR 1	2013	HIGH
WEST FORK WHITE	RANDOLPH CO	5120201010060	INW0116_00	CABIN CREEK-LAMB CREEK	5A	E. COLI	2004	YEAR 1	2019	HIGH
WEST FORK WHITE	DELAWARE CO	5120201010070	INW0117_00	STONEY CREEK-LITTLE STONEY CREEK	5A	E. COLI	2004	YEAR 1	2019	HIGH
WEST FORK WHITE	RANDOLPH CO	5120201010080	INW0118_00	LITTLE WHITE RIVER	5A	E. COLI	2004	YEAR 1	2019	HIGH
WEST FORK WHITE	RANDOLPH CO	5120201010090	INW0119_00	STONEY CREEK AND OTHER TRIBUTARYS	5A	E. COLI	2004	YEAR 1	2019	HIGH
WEST FORK WHITE	RANDOLPH CO	5120201010090	INW0119_T1006	WHITE RIVER	5B	PCBS (FISH TISSUE)	1998	YEAR 1	2013	LOW

BASIN	COUNTY	HYDROLOGIC UNIT CODE	ASSESSMENT UNIT ID	ASSESSMENT UNIT NAME	2010 IRCAT	CAUSE OF IMPAIRMENT	CYCLE FIRST LISTED	SEQUENCE IN IDEM'S MONITORIING ROTATION	TARGET DATE FOR TMDL	PRIORITY RANKING
WEST FORK WHITE	RANDOLPH CO	5120201010090	INW0119_T1006	WHITE RIVER	5A	E. COLI	1998	YEAR 1	2013	HIGH
WEST FORK WHITE	DELAWARE CO	5120201010100	INW011A_00	MUD CREEK AND OTHER TRIBUTARIES	5A	E. COLI	2004	YEAR 1	2019	HIGH
WEST FORK WHITE	DELAWARE CO	5120201010100	INW011A_T1007	WHITE RIVER	5B	PCBS (FISH TISSUE)	1998	YEAR 1	2013	LOW
WEST FORK WHITE	DELAWARE CO	5120201010100	INW011A_T1007	WHITE RIVER	5A	E. COLI	1998	YEAR 1	2013	HIGH
WEST FORK WHITE	DELAWARE CO	5120201010120	INW011C_T1008	WHITE RIVER	5B	PCBS (FISH TISSUE)	1998	YEAR 1	2013	LOW
WEST FORK WHITE	DELAWARE CO	5120201010120	INW011C_T1008	WHITE RIVER	5A	E. COLI	1998	YEAR 1	2013	HIGH
WEST FORK WHITE	DELAWARE CO	5120201010130	INW011D_00	MUNCIE CREEK - OTHER TRIBUTARIES	5A	E. COLI	2004	YEAR 1	2019	HIGH
WEST FORK WHITE	DELAWARE CO	5120201010130	INW011D_T1009	WHITE RIVER	5A	IMPAIRED BIOTIC COMMUNITIES	1998	YEAR 1	2013	MEDIUM
WEST FORK WHITE	DELAWARE CO	5120201010130	INW011D_T1009	WHITE RIVER	5B	PCBS (FISH TISSUE)	1998	YEAR 1	2013	LOW
WEST FORK WHITE	HENRY CO	5120201020010	INW0121_00	BUCK CREEK-LITTLE BUCK CREEK	5A	E. COLI	2004	YEAR 1	2019	HIGH
WEST FORK WHITE	DELAWARE CO	5120201020020	INW0122_T1011	BUCK CREEK	5A	IMPAIRED BIOTIC COMMUNITIES	1998	YEAR 1	2013	MEDIUM
WEST FORK WHITE	DELAWARE CO	5120201020020	INW0122_T1011	BUCK CREEK	5A	E. COLI	1998	YEAR 1	2013	HIGH
WEST FORK WHITE	HENRY CO	5120201020030	INW0123_00	BELL CREEK-BETHEL BROOK	5A	E. COLI	2004	YEAR 1	2019	HIGH
WEST FORK WHITE	DELAWARE CO	5120201020040	INW0124_00	BELL CREEK-WILLIAMS DITCH	5A	E. COLI	2004	YEAR 1	2019	HIGH
WEST FORK WHITE	DELAWARE CO	5120201020050	INW0125_00	BELL CREEK-NO NAME CREEK	5A	E. COLI	2004	YEAR 1	2019	HIGH
WEST FORK WHITE	DELAWARE CO	5120201020060	INW0126_T1010	WHITE RIVER	5B	PCBS (FISH TISSUE)	1998	YEAR 1	2013	LOW
WEST FORK WHITE	DELAWARE CO	5120201020060	INW0126_T1012	BUCK CREEK	5B	PCBS (FISH TISSUE)	1998	YEAR 1	2013	LOW
WEST FORK WHITE	DELAWARE CO	5120201020060	INW0126_T1012	BUCK CREEK	5A	E. COLI	1998	YEAR 1	2013	HIGH
WEST FORK WHITE	DELAWARE CO	5120201030010	INW0131_00	YORK PRAIRIE CREEK AND OTHER TRIBUTARYS	5A	E. COLI	2004	YEAR 1	2019	HIGH

BASIN	COUNTY	HYDROLOGIC UNIT CODE	ASSESSMENT UNIT ID	ASSESSMENT UNIT NAME	2010 IRCAT	CAUSE OF IMPAIRMENT	CYCLE FIRST LISTED	SEQUENCE IN IDEM'S MONITORIING ROTATION	TARGET DATE FOR TMDL	PRIORITY RANKING
WEST FORK WHITE	DELAWARE CO	5120201030010	INW0131_T1013	WHITE RIVER	5B	PCBS (FISH TISSUE)	1998	YEAR 1	2013	LOW
WEST FORK WHITE	DELAWARE CO	5120201030020	INW0132_00	SHOEMAKER DITCH AND OTHER TRIBUTARYS	5A	E. COLI	2004	YEAR 1	2019	HIGH
WEST FORK WHITE	DELAWARE CO	5120201030020	INW0132_T1014	WHITE RIVER	5B	PCBS (FISH TISSUE)	1998	YEAR 1	2013	LOW
WEST FORK WHITE	MADISON CO	5120201030030	INW0133_T1015	WHITE RIVER - CHESTERFIELD TO ANDERSON	5B	PCBS (FISH TISSUE)	1998	YEAR 1	2013	LOW
WEST FORK WHITE	DELAWARE CO	5120201040050	INW0145_00	KILLBUCK CREEK	5B	PCBS (FISH TISSUE)	2006	YEAR 1	2021	LOW
WEST FORK WHITE	MADISON CO	5120201040050	INW0145_T1016	KILLBUCK CREEK	5B	PCBS (FISH TISSUE)	2004	YEAR 1	2019	LOW
WEST FORK WHITE	MADISON CO	5120201040050	INW0145_T1016	KILLBUCK CREEK	5A	IMPAIRED BIOTIC COMMUNITIES	2010	YEAR 1	2025	MEDIUM
WEST FORK WHITE	MADISON CO	5120201040070	INW0147_T1017	KILLBUCK CREEK - TO MOUTH	5B	PCBS (FISH TISSUE)	1998	YEAR 1	2013	LOW
WEST FORK WHITE	MADISON CO	5120201040080	INW0148_T1018	WHITE RIVER	5A	IMPAIRED BIOTIC COMMUNITIES	1998	YEAR 1	2013	MEDIUM
WEST FORK WHITE	MADISON CO	5120201040080	INW0148_T1018	WHITE RIVER	5B	PCBS (FISH TISSUE)	1998	YEAR 1	2013	LOW
WEST FORK WHITE	MADISON CO	5120201040100	INW014A_T1019	WHITE RIVER-PERKINSVILLE	5B	PCBS (FISH TISSUE)	1998	YEAR 1	2013	LOW
WEST FORK WHITE	MADISON CO	5120201050060	INW0156_T1023	PIPE CREEK	5A	IMPAIRED BIOTIC COMMUNITIES	2010	YEAR 1	2025	MEDIUM
WEST FORK WHITE	MADISON CO	5120201050070	INW0157_T1024	PIPE CREEK	5B	PCBS (FISH TISSUE)	1998	YEAR 1	2013	LOW
WEST FORK WHITE	HAMILTON CO	5120201050090	INW0159_00	PIPE CREEK - HAMILTON COUNTY	5B	PCBS (FISH TISSUE)	2006	YEAR 1	2021	LOW
WEST FORK WHITE	MADISON CO	5120201050090	INW0159_T1026	PIPE CREEK - SWANFELT DT TO COUNTY LINE	5B	PCBS (FISH TISSUE)	1998	YEAR 1	2013	LOW
WEST FORK WHITE	MADISON CO	5120201060040	INW0164_00	LAMBERSON DITCH	5A	IMPAIRED BIOTIC COMMUNITIES	2004	YEAR 1	2019	MEDIUM
WEST FORK WHITE	MADISON CO	5120201060040	INW0164_00	LAMBERSON DITCH	5A	E. COLI	2004	YEAR 1	2019	HIGH
WEST FORK WHITE	HAMILTON CO	5120201070010	INW0171_T1027	WHITE RIVER - PIPE CR TO DUCK CR	5B	PCBS (FISH TISSUE)	1998	YEAR 1	2013	LOW
WEST FORK WHITE	HAMILTON CO	5120201070020	INW0172_T1032	WHITE RIVER - DUCK CR TO RIVERWOOD	5B	PCBS (FISH TISSUE)	1998	YEAR 1	2013	LOW

BASIN	COUNTY	HYDROLOGIC UNIT CODE	ASSESSMENT UNIT ID	ASSESSMENT UNIT NAME	2010 IRCAT	CAUSE OF IMPAIRMENT	CYCLE FIRST LISTED	SEQUENCE IN IDEM'S MONITORIING ROTATION	TARGET DATE FOR TMDL	PRIORITY RANKING
WEST FORK WHITE	HAMILTON CO	5120201070020	INW0172_T1032	WHITE RIVER - DUCK CR TO RIVERWOOD	5A	E. COLI	2010	YEAR 1	2025	HIGH
WEST FORK WHITE	HAMILTON CO	5120201070030	INW0173_00	MALLORY GRANGER DITCH/ INGERMAN DITCH BASINS	5A	E. COLI	2004	YEAR 1	2019	HIGH
WEST FORK WHITE	HAMILTON CO	5120201070030	INW0173_T1033	WHITE RIVER	5A	IMPAIRED BIOTIC COMMUNITIES	1998	YEAR 1	2013	MEDIUM
WEST FORK WHITE	HAMILTON CO	5120201070030	INW0173_T1033	WHITE RIVER	5B	PCBS (FISH TISSUE)	1998	YEAR 1	2013	LOW
WEST FORK WHITE	HAMILTON CO	5120201070060	INW0176_T1040	STONY CREEK	5B	PCBS (FISH TISSUE)	1998	YEAR 1	2013	LOW
WEST FORK WHITE	HAMILTON CO	5120201070070	INW0177_T1041	STONY CREEK	5B	PCBS (FISH TISSUE)	1998	YEAR 1	2013	LOW
WEST FORK WHITE	TIPTON CO	5120201080010	INW0181_00	COX DITCH-CHRISTY/KIGIN DITCHES	5A	IMPAIRED BIOTIC COMMUNITIES	2004	YEAR 1	2019	MEDIUM
WEST FORK WHITE	TIPTON CO	5120201080010	INW0181_00	COX DITCH-CHRISTY/KIGIN DITCHES	5A	NUTRIENTS	2004	YEAR 1	2019	MEDIUM
WEST FORK WHITE	TIPTON CO	5120201080010	INW0181_00	COX DITCH-CHRISTY/KIGIN DITCHES	5A	ALGAE	2004	YEAR 1	2019	MEDIUM
WEST FORK WHITE	TIPTON CO	5120201080010	INW0181_00	COX DITCH-CHRISTY/KIGIN DITCHES	5A	E. COLI	2010	YEAR 1	2025	HIGH
WEST FORK WHITE	TIPTON CO	5120201080040	INW0184_00	CICERO CREEK-CAMPBELL DITCH	5A	E. COLI	2004	YEAR 1	2019	HIGH
WEST FORK WHITE	TIPTON CO	5120201080050	INW0185_00	CICERO CREEK-TOBIN DITCH	5A	E. COLI	2004	YEAR 1	2019	HIGH
WEST FORK WHITE	TIPTON CO	5120201080060	INW0186_00	CICERO CREEK-BACON PRAIRIE CR/BUSCHER DT	5A	E. COLI	2004	YEAR 1	2019	HIGH
WEST FORK WHITE	HAMILTON CO	5120201080090	INW0189_00	BENNETT DT/TAYLOR CREEK AND OTHER TRIBUTARYS	5A	E. COLI	2004	YEAR 1	2019	HIGH
WEST FORK WHITE	HAMILTON CO	5120201080090	INW0189_T1035	LITTLE CICERO CREEK	5A	E. COLI	1998	YEAR 1	2013	HIGH
WEST FORK WHITE	HAMILTON CO	5120201080120	INW018C_00	SLY RUN BASIN	5A	E. COLI	2002	YEAR 1	2017	HIGH
WEST FORK WHITE	HAMILTON CO	5120201090010	INW0191_00	SHOEMAKER DITCH (HAMILTON) AND OTHER TRIBUTARYS	5A	E. COLI	2004	YEAR 1	2019	HIGH
WEST FORK WHITE	HAMILTON CO	5120201090010	INW0191_M1038	WHITE RIVER	5B	PCBS (FISH TISSUE)	1998	YEAR 1	2013	LOW
WEST FORK WHITE	HAMILTON CO	5120201090020	INW0192_M1052	WHITE RIVER	5B	PCBS (FISH TISSUE)	1998	YEAR 1	2013	LOW

BASIN	COUNTY	HYDROLOGIC UNIT CODE	ASSESSMENT UNIT ID	ASSESSMENT UNIT NAME	2010 IRCAT	CAUSE OF IMPAIRMENT	CYCLE FIRST LISTED	SEQUENCE IN IDEM'S MONITORIING ROTATION	TARGET DATE FOR TMDL	PRIORITY RANKING
WEST FORK WHITE	HAMILTON CO	5120201090030	INW0193_00	COOL CREEK BASIN	5A	E. COLI	2004	YEAR 1	2019	HIGH
WEST FORK WHITE	HAMILTON CO	5120201090040	INW0194_M1053	WHITE RIVER	5B	PCBS (FISH TISSUE)	1998	YEAR 1	2013	LOW
WEST FORK WHITE	HAMILTON CO	5120201090040	INW0194_M1053	WHITE RIVER	5A	E. COLI	1998	YEAR 1	2013	HIGH
WEST FORK WHITE	MARION CO	5120201090050	INW0195_M1054	WHITE RIVER-HAVERSTICK CREEK/HOWLAND DITCH TRIBUTARYS	5B	PCBS (FISH TISSUE)	1998	YEAR 1	2013	LOW
WEST FORK WHITE	MARION CO	5120201090050	INW0195_M1054	WHITE RIVER-HAVERSTICK CREEK/HOWLAND DITCH TRIBUTARYS	5A	FREE CYANIDE	2010	YEAR 1	2025	MEDIUM
WEST FORK WHITE	MARION CO	5120201090050	INW0195_M1054	WHITE RIVER-HAVERSTICK CREEK/HOWLAND DITCH TRIBUTARYS	5A	E. COLI	2010	YEAR 1	2025	HIGH
WEST FORK WHITE	MARION CO	5120201090080	INW0198_M1055	WHITE RIVER	5B	PCBS (FISH TISSUE)	1998	YEAR 1	2013	LOW
WEST FORK WHITE	MARION CO	5120201090080	INW0198_M1055	WHITE RIVER	5B	TOTAL MERCURY (FISH TISSUE)	2010	YEAR 1	2025	LOW
WEST FORK WHITE	MARION CO	5120201090080	INW0198_M1118	WHITE RIVER	5B	PCBS (FISH TISSUE)	1998	YEAR 1	2013	LOW
WEST FORK WHITE	MARION CO	5120201090080	INW0198_M1118	WHITE RIVER	5B	TOTAL MERCURY (FISH TISSUE)	2010	YEAR 1	2025	LOW
WEST FORK WHITE	MARION CO	5120201090080	INW0198_T1056	BROADRIPPLE TRIBUTARYS	5A	E. COLI	2004	YEAR 1	2019	HIGH
WEST FORK WHITE	HENRY CO	5120201100010	INW01A1_00	FALL CREEK-HONEY CREEK	5A	E. COLI	2004	YEAR 1	2019	HIGH
WEST FORK WHITE	HENRY CO	5120201100020	INW01A2_00	FALL CREEK-SUGAR CREEK/DEER CREEK	5A	E. COLI	2004	YEAR 1	2019	HIGH
WEST FORK WHITE	HENRY CO	5120201100030	INW01A3_00	FALL CREEK-MUD CREEK/LITTLE CREEK TRIBUTARYS	5A	E. COLI	2004	YEAR 1	2019	HIGH
WEST FORK WHITE	MADISON CO	5120201100030	INW01A3_T1042	FALL CREEK	5A	E. COLI	1998	YEAR 1	2013	HIGH
WEST FORK WHITE	MADISON CO	5120201100040	INW01A4_00	SLY FORK-BRANDON DITCH	5A	E. COLI	2004	YEAR 1	2019	HIGH
WEST FORK WHITE	MADISON CO	5120201100050	INW01A5_T1043	FALL CREEK	5A	E. COLI	1998	YEAR 1	2013	HIGH

BASIN	COUNTY	HYDROLOGIC UNIT CODE	ASSESSMENT UNIT ID	ASSESSMENT UNIT NAME	2010 IRCAT	CAUSE OF IMPAIRMENT	CYCLE FIRST LISTED	SEQUENCE IN IDEM'S MONITORIING ROTATION	TARGET DATE FOR TMDL	PRIORITY RANKING
WEST FORK WHITE	MADISON CO	5120201100060	INW01A6_T1044	FALL CREEK	5A	E. COLI	1998	YEAR 1	2013	HIGH
WEST FORK WHITE	MADISON CO	5120201100070	INW01A7_00	PRAIRIE CREEK (MADISON)	5A	E. COLI	2004	YEAR 1	2019	HIGH
WEST FORK WHITE	MADISON CO	5120201100080	INW01A8_00	FOSTER BRANCH	5A	E. COLI	2004	YEAR 1	2019	HIGH
WEST FORK WHITE	MADISON CO	5120201100090	INW01A9_T1045	FALL CREEK-PENDLETON TO LICK CREEK	5A	E. COLI	1998	YEAR 1	2013	HIGH
WEST FORK WHITE	MADISON CO	5120201100100	INW01AA_00	LICK CREEK HEADWATERS (MARKLEVILLE)	5A	E. COLI	2004	YEAR 1	2019	HIGH
WEST FORK WHITE	MADISON CO	5120201100110	INW01AB_00	LICK CREEK-MANIFOLD/MCFADDEN DITCHES	5A	E. COLI	2004	YEAR 1	2019	HIGH
WEST FORK WHITE	HAMILTON CO		INW01AC_T1046	FALL CREEK	5A	FREE CYANIDE	2010	YEAR 1	2025	MEDIUM
WEST FORK WHITE	HAMILTON CO	5120201100150	INW01AF_T1047	FALL CREEK	5B	PCBS (FISH TISSUE)	1998	YEAR 1	2013	LOW
WEST FORK WHITE	MARION CO	5120201110020	INW01B2_00	INDIAN LAKE/LAWRENCE CREEK	5A	E. COLI	2010	YEAR 1	2025	HIGH
WEST FORK WHITE	MARION CO	5120201110020	INW01B2_T1049	FALL CREEK	5B	PCBS (FISH TISSUE)	1998	YEAR 1	2013	LOW
WEST FORK WHITE	MARION CO	5120201110050	INW01B5_T1050	FALL CREEK-DEVON CREEK	5B	PCBS (FISH TISSUE)	1998	YEAR 1	2013	LOW
WEST FORK WHITE	MARION CO	5120201110060	INW01B6_T1051	FALL CREEK	5B	PCBS (FISH TISSUE)	1998	YEAR 1	2013	LOW
WEST FORK WHITE	MARION CO	5120201110060	INW01B6_T1051	FALL CREEK	5B	TOTAL MERCURY (FISH TISSUE)	2010	YEAR 1	2025	LOW
WEST FORK WHITE	MARION CO	5120201110060	INW01B6_T1057	MINNIE CREEK TRIBUTARYS	5A	E. COLI	1998	YEAR 1	2013	HIGH
WEST FORK WHITE	BOONE CO	5120201120010	INW01C1_00	DIXON BRANCH AND OTHER TRIBUTARYS	5A	E. COLI	2004	YEAR 1	2019	HIGH
WEST FORK WHITE	BOONE CO	5120201120010	INW01C1_T1064	EAGLE CREEK	5A	E. COLI	1998	YEAR 1	2013	HIGH
WEST FORK WHITE	BOONE CO	5120201120020	INW01C2_00	KREAGER DITCH AND OTHER TRIBUTARYS	5A	E. COLI	2004	YEAR 1	2019	HIGH
WEST FORK WHITE	BOONE CO	5120201120020	INW01C2_T1065	EAGLE CREEK	5A	IMPAIRED BIOTIC COMMUNITIES	1998	YEAR 1	2013	MEDIUM
WEST FORK WHITE	BOONE CO	5120201120020	INW01C2_T1065	EAGLE CREEK	5A	E. COLI	1998	YEAR 1	2013	HIGH

BASIN	COUNTY	HYDROLOGIC UNIT CODE	ASSESSMENT UNIT ID	ASSESSMENT UNIT NAME	2010 IRCAT	CAUSE OF IMPAIRMENT	CYCLE FIRST LISTED	SEQUENCE IN IDEM'S MONITORIING ROTATION	TARGET DATE FOR TMDL	PRIORITY RANKING
WEST FORK WHITE	HAMILTON CO	5120201120030	INW01C3_00	FINLEY CREEK AND OTHER TRIBUTARYS	5A	E. COLI	2004	YEAR 1	2019	HIGH
WEST FORK WHITE	BOONE CO	5120201120030	INW01C3_T1066	EAGLE CREEK	5A	E. COLI	2004	YEAR 1	2019	HIGH
WEST FORK WHITE	BOONE CO	5120201120040	INW01C4_00	MOUNTS RUN-NEESE DITCH	5A	E. COLI	2004	YEAR 1	2019	HIGH
WEST FORK WHITE	BOONE CO	5120201120050	INW01C5_00	JACKSON RUN AND OTHER TRIBUTARYS	5A	E. COLI	2004	YEAR 1	2019	HIGH
WEST FORK WHITE	BOONE CO	5120201120050	INW01C5_T1067	EAGLE CREEK	5A	E. COLI	1998	YEAR 1	2013	HIGH
WEST FORK WHITE	HAMILTON CO	5120201120060	INW01C6_00	LITTLE EAGLE BRANCH-HEADWATERS	5A	E. COLI	2004	YEAR 1	2019	HIGH
WEST FORK WHITE	HAMILTON CO	5120201120070	INW01C7_00	LITTLE EAGLE BRANCH-WOODRUFF BRANCH	5A	E. COLI	2004	YEAR 1	2019	HIGH
WEST FORK WHITE	BOONE CO	5120201120080	INW01C8_T1068	EAGLE CREEK	5A	E. COLI	1998	YEAR 1	2013	HIGH
WEST FORK WHITE	BOONE CO	5120201120090	INW01C9_00	FISHBACK CREEK (EAGLE CREEK RESERVOIR)	5A	E. COLI	2004	YEAR 1	2019	HIGH
WEST FORK WHITE	HENDRICKS CO	5120201120100	INW01CA_00	SCHOOL BRANCH	5A	E. COLI	2006	YEAR 1	2021	HIGH
WEST FORK WHITE	MARION CO	5120201120110	INW01CB_T1071	EAGLE CREEK-DAM TO LITTLE EAGLE CREEK	5B	PCBS (FISH TISSUE)	1998	YEAR 1	2013	LOW
WEST FORK WHITE	MARION CO	5120201120110	INW01CB_T1071	EAGLE CREEK-DAM TO LITTLE EAGLE CREEK	5A	E. COLI	1998	YEAR 1	2013	HIGH
WEST FORK WHITE	MARION CO	5120201120120	INW01CC_00	LITTLE EAGLE CREEK-GUION CREEK	5A	IMPAIRED BIOTIC COMMUNITIES	2004	YEAR 1	2019	MEDIUM
WEST FORK WHITE	MARION CO	5120201120120	INW01CC_00	LITTLE EAGLE CREEK-GUION CREEK	5A	E. COLI	2004	YEAR 1	2019	HIGH
WEST FORK WHITE	MARION CO	5120201120130	INW01CD_00	LITTLE EAGLE CREEK-FALCON CREEK/DRY RUN	5A	E. COLI	2004	YEAR 1	2019	HIGH
WEST FORK WHITE	MARION CO	5120201120140	INW01CE_T1072	EAGLE CREEK-NEELD DITCH/BLUE LAKE	5B	PCBS (FISH TISSUE)	1998	YEAR 1	2013	LOW
WEST FORK WHITE	MARION CO	5120201120140	INW01CE_T1072	EAGLE CREEK-NEELD DITCH/BLUE LAKE	5A	E. COLI	1998	YEAR 1	2013	HIGH
WEST FORK WHITE	MARION CO	5120201130010	INW01D1_T1061	POQUES RUN	5A	IMPAIRED BIOTIC COMMUNITIES	1998	YEAR 1	2013	MEDIUM
WEST FORK WHITE	MARION CO	5120201130010	INW01D1_T1061	POQUES RUN	5A	E. COLI	1998	YEAR 1	2013	HIGH

BASIN	COUNTY	HYDROLOGIC UNIT CODE	ASSESSMENT UNIT ID	ASSESSMENT UNIT NAME	2010 IRCAT	CAUSE OF IMPAIRMENT	CYCLE FIRST LISTED	SEQUENCE IN IDEM'S MONITORIING ROTATION	TARGET DATE FOR TMDL	PRIORITY RANKING
WEST FORK WHITE	MARION CO	5120201130020	INW01D2_M1059	WHITE RIVER	5B	PCBS (FISH TISSUE)	1998	YEAR 1	2013	LOW
WEST FORK WHITE	MARION CO	5120201130020	INW01D2_M1059	WHITE RIVER	5B	TOTAL MERCURY (FISH TISSUE)	2010	YEAR 1	2025	LOW
WEST FORK WHITE	MARION CO	5120201130020	INW01D2_M1059	WHITE RIVER	5A	E. COLI	2010	YEAR 1	2025	HIGH
WEST FORK WHITE	MARION CO	5120201130020	INW01D2_T1058	INDIANAPOLIS TRIBUTARYS	5A	E. COLI	1998	YEAR 1	2013	HIGH
WEST FORK WHITE	MARION CO	5120201130030	INW01D3_T1062	PLEASANT RUN	5A	IMPAIRED BIOTIC COMMUNITIES	1998	YEAR 1	2013	MEDIUM
WEST FORK WHITE	MARION CO	5120201130040	INW01D4_M1060	WHITE RIVER	5B	PCBS (FISH TISSUE)	1998	YEAR 1	2013	LOW
WEST FORK WHITE	MARION CO	5120201130040	INW01D4_M1060	WHITE RIVER	5B	TOTAL MERCURY (FISH TISSUE)	2010	YEAR 1	2025	LOW
WEST FORK WHITE	MARION CO	5120201130040	INW01D4_T1063	PLEASANT RUN	5A	IMPAIRED BIOTIC COMMUNITIES	1998	YEAR 1	2013	MEDIUM
WEST FORK WHITE	MARION CO	5120201130040	INW01D4_T1119	BEAN CREEK	5A	IMPAIRED BIOTIC COMMUNITIES	1998	YEAR 1	2013	MEDIUM
WEST FORK WHITE	MARION CO	5120201130040	INW01D4_T1119	BEAN CREEK	5A	E. COLI	1998	YEAR 1	2013	HIGH
WEST FORK WHITE	MARION CO	5120201130060	INW01D6_M1075	WHITE RIVER	5B	PCBS (FISH TISSUE)	1998	YEAR 1	2013	LOW
WEST FORK WHITE	MARION CO	5120201130060	INW01D6_M1075	WHITE RIVER	5B	TOTAL MERCURY (FISH TISSUE)	2010	YEAR 1	2025	LOW
WEST FORK WHITE	MARION CO	5120201130070	INW01D7_T1073	STATE DITCH	5A	IMPAIRED BIOTIC COMMUNITIES	1998	YEAR 1	2013	MEDIUM
WEST FORK WHITE	MARION CO	5120201130070	INW01D7_T1073	STATE DITCH	5A	E. COLI	1998	YEAR 1	2013	HIGH
WEST FORK WHITE	MARION CO	5120201130070	INW01D7_T1120	MARS DITCH	5A	IMPAIRED BIOTIC COMMUNITIES	2004	YEAR 1	2019	MEDIUM
WEST FORK WHITE	MARION CO	5120201130070	INW01D7_T1120	MARS DITCH	5A	E. COLI	2004	YEAR 1	2019	HIGH
WEST FORK WHITE	MARION CO	5120201130080	INW01D8_M1076	WHITE RIVER	5A	IMPAIRED BIOTIC COMMUNITIES	1998	YEAR 1	2013	MEDIUM
WEST FORK WHITE	MARION CO	5120201130080	INW01D8_M1076	WHITE RIVER	5B	PCBS (FISH TISSUE)	1998	YEAR 1	2013	LOW
WEST FORK WHITE	MARION CO	5120201130080	INW01D8_M1076	WHITE RIVER	5B	TOTAL MERCURY (FISH TISSUE)	2010	YEAR 1	2025	LOW

BASIN	COUNTY	HYDROLOGIC UNIT CODE	ASSESSMENT UNIT ID	ASSESSMENT UNIT NAME	2010 IRCAT	CAUSE OF IMPAIRMENT	CYCLE FIRST LISTED	SEQUENCE IN IDEM'S MONITORIING ROTATION	TARGET DATE FOR TMDL	PRIORITY RANKING
WEST FORK WHITE	MARION CO	5120201130080	INW01D8_T1074	DOLLAR HIDE CREEK	5A	IMPAIRED BIOTIC COMMUNITIES	1998	YEAR 1	2013	MEDIUM
WEST FORK WHITE	MARION CO	5120201130080	INW01D8_T1074	DOLLAR HIDE CREEK	5A	E. COLI	1998	YEAR 1	2013	HIGH
WEST FORK WHITE	MARION CO	5120201130100	INW01DA_M1077	WHITE RIVER-MANN CREEK/HARNESS DITCH	5B	PCBS (FISH TISSUE)	1998	YEAR 1	2013	LOW
WEST FORK WHITE	MARION CO	5120201130100	INW01DA_M1077	WHITE RIVER-MANN CREEK/HARNESS DITCH	5B	TOTAL MERCURY (FISH TISSUE)	2010	YEAR 1	2025	LOW
WEST FORK WHITE	JOHNSON CO	5120201130110	INW01DB_00	PLEASANT RUN CREEK-BUFFALO CREEK	5A	E. COLI	2004	YEAR 1	2019	HIGH
WEST FORK WHITE	JOHNSON CO	5120201130110	INW01DB_00	PLEASANT RUN CREEK-BUFFALO CREEK	5A	IMPAIRED BIOTIC COMMUNITIES	2010	YEAR 1	2025	MEDIUM
WEST FORK WHITE	MORGAN CO	5120201140030	INW01E3_M1079	WHITE RIVER	5A	FREE CYANIDE	1998	YEAR 1	2013	MEDIUM
WEST FORK WHITE	MORGAN CO	5120201140030	INW01E3_M1079	WHITE RIVER	5B	PCBS (FISH TISSUE)	1998	YEAR 1	2013	LOW
WEST FORK WHITE	MORGAN CO	5120201140030	INW01E3_M1079	WHITE RIVER	5B	TOTAL MERCURY (FISH TISSUE)	2010	YEAR 1	2025	LOW
WEST FORK WHITE	MORGAN CO	5120201140040	INW01E4_M1080	WHITE RIVER	5B	PCBS (FISH TISSUE)	1998	YEAR 1	2013	LOW
WEST FORK WHITE	MORGAN CO	5120201140040	INW01E4_M1080	WHITE RIVER	5B	TOTAL MERCURY (FISH TISSUE)	2010	YEAR 1	2025	LOW
WEST FORK WHITE	MORGAN CO	5120201140050	INW01E5_00	CROOKED CREEK-BANTA CREEK	5A	E. COLI	2004	YEAR 1	2019	HIGH
WEST FORK WHITE	MORGAN CO	5120201140060	INW01E6_M1081	WHITE RIVER	5B	PCBS (FISH TISSUE)	1998	YEAR 1	2013	LOW
WEST FORK WHITE	MORGAN CO	5120201140060	INW01E6_M1081	WHITE RIVER	5B	TOTAL MERCURY (FISH TISSUE)	2010	YEAR 1	2025	LOW
WEST FORK WHITE	JOHNSON CO	5120201140070	INW01E7_T1115	NORTH PRONG STOTTS CREEK (LMTD USE WATERS)	5A	IMPAIRED BIOTIC COMMUNITIES	2002	YEAR 1	2017	MEDIUM
WEST FORK WHITE	MORGAN CO	5120201140080	INW01E8_T1121	NORTH PRONG STOTTS CREEK	5A	E. COLI	2002	YEAR 1	2017	HIGH
WEST FORK WHITE	MORGAN CO	5120201140100	INW01EA_T1122	SOUTH PRONG STOTTS CREEK	5A	IMPAIRED BIOTIC COMMUNITIES	2002	YEAR 1	2017	MEDIUM
WEST FORK WHITE	MORGAN CO	5120201140100	INW01EA_T1122	SOUTH PRONG STOTTS CREEK	5A	E. COLI	2002	YEAR 1	2017	HIGH
WEST FORK WHITE	MORGAN CO	5120201140110	INW01EB_T1123	SOUTH PRONG STOTTS CREEK	5A	E. COLI	2002	YEAR 1	2017	HIGH

BASIN	COUNTY	HYDROLOGIC UNIT CODE	ASSESSMENT UNIT ID	ASSESSMENT UNIT NAME	2010 IRCAT	CAUSE OF IMPAIRMENT	CYCLE FIRST LISTED	SEQUENCE IN IDEM'S MONITORIING ROTATION	TARGET DATE FOR TMDL	PRIORITY RANKING
WEST FORK WHITE	MORGAN CO	5120201140120	INW01EC_00	STOTTS CREEK-EXCHANGE	5A	E. COLI	2004	YEAR 1	2019	HIGH
WEST FORK WHITE	MORGAN CO	5120201140130	INW01ED_M1082	WHITE RIVER-HENDERSON BRIDGE	5B	PCBS (FISH TISSUE)	1998	YEAR 1	2013	LOW
WEST FORK WHITE	MORGAN CO	5120201140130	INW01ED_M1082	WHITE RIVER-HENDERSON BRIDGE	5B	TOTAL MERCURY (FISH TISSUE)	2010	YEAR 1	2025	LOW
WEST FORK WHITE	MORGAN CO	5120201140130	INW01ED_M1082	WHITE RIVER-HENDERSON BRIDGE	5A	E. COLI	2010	YEAR 1	2025	HIGH
WEST FORK WHITE	HENDRICKS CO	5120201150020	INW01F2_T1084	WHITE LICK CREEK	5A	E. COLI	2010	YEAR 1	2025	HIGH
WEST FORK WHITE	HENDRICKS CO	5120201150040	INW01F4_00	TILDEN	5A	E. COLI	2004	YEAR 1	2019	HIGH
WEST FORK WHITE	HENDRICKS CO	5120201150040	INW01F4_T1085	WHITE LICK CREEK	5A	E. COLI	1998	YEAR 1	2013	HIGH
WEST FORK WHITE	HENDRICKS CO	5120201150050	INW01F5_T1086	WHITE LICK CREEK	5A	E. COLI	1998	YEAR 1	2013	HIGH
WEST FORK WHITE	HENDRICKS CO	5120201150070	INW01F7_T1087	WHITE LICK CREEK-PLAINFIELD	5A	E. COLI	1998	YEAR 1	2013	HIGH
WEST FORK WHITE	HENDRICKS CO	5120201150080	INW01F8_00	WEST FORK WHITE LICK CREEK-HEADWATERS	5A	E. COLI	2004	YEAR 1	2019	HIGH
WEST FORK WHITE	HENDRICKS CO	5120201150090	INW01F9_00	WEST FORK WHITE LICK CREEK-THOMPSON CREEK	5A	E. COLI	2004	YEAR 1	2019	HIGH
WEST FORK WHITE	HENDRICKS CO	5120201150100	INW01FA_T1224	WEST FORK WHITE LICK CREEK	5A	E. COLI	2004	YEAR 1	2019	HIGH
WEST FORK WHITE	HENDRICKS CO	5120201150110	INW01FB_00	WEST FORK WHITE LICK CREEK-MAIN STEM	5A	E. COLI	2004	YEAR 1	2019	HIGH
WEST FORK WHITE	MORGAN CO	5120201150120	INW01FC_T1088	WHITE LICK CREEK	5A	E. COLI	1998	YEAR 1	2013	HIGH
WEST FORK WHITE	MORGAN CO	5120201150130	INW01FD_T1089	WHITE LICK CREEK-MOORSEVILLE	5A	E. COLI	1998	YEAR 1	2013	HIGH
WEST FORK WHITE	HENDRICKS CO	5120201150140	INW01FE_00	EAST FORK WHITE LICK CREEK-HEADWATERS AND OTHER TRIBUTARYS	5A	E. COLI	2004	YEAR 1	2019	HIGH
WEST FORK WHITE	MARION CO	5120201150140	INW01FE_T1107	EAST FORK WHITE LICK CREEK	5A	IMPAIRED BIOTIC COMMUNITIES	1998	YEAR 1	2013	MEDIUM
WEST FORK WHITE	MARION CO	5120201150140	INW01FE_T1107	EAST FORK WHITE LICK CREEK	5A	E. COLI	2010	YEAR 1	2025	HIGH

BASIN	COUNTY	HYDROLOGIC UNIT CODE	ASSESSMENT UNIT ID	ASSESSMENT UNIT NAME	2010 IRCAT	CAUSE OF IMPAIRMENT	CYCLE FIRST LISTED	SEQUENCE IN IDEM'S MONITORIING ROTATION	TARGET DATE FOR TMDL	PRIORITY RANKING
WEST FORK WHITE	MARION CO	5120201150150	INW01FF_00	EAST FORK WHITE LICK CREEK-STERLING RUN	5A	E. COLI	2004	YEAR 1	2019	HIGH
WEST FORK WHITE	HENDRICKS CO	5120201150150	INW01FF_T1108	EAST FORK WHITE LICK CREEK	5A	E. COLI	1998	YEAR 1	2013	HIGH
WEST FORK WHITE	MARION CO	5120201150150	INW01FF_T1124	EAST FORK WHITE LICK CREEK	5A	IMPAIRED BIOTIC COMMUNITIES	1998	YEAR 1	2013	MEDIUM
WEST FORK WHITE	MARION CO	5120201150150	INW01FF_T1124	EAST FORK WHITE LICK CREEK	5A	E. COLI	2010	YEAR 1	2025	HIGH
WEST FORK WHITE	MORGAN CO	5120201150160	INW01FG_00	EAST FORK WHITE LICK CREEK-SILON CREEK	5A	E. COLI	2004	YEAR 1	2019	HIGH
WEST FORK WHITE	HENDRICKS CO	5120201150160	INW01FG_T1109	EAST FORK WHITE LICK CREEK	5A	E. COLI	1998	YEAR 1	2013	HIGH
WEST FORK WHITE	MORGAN CO	5120201150170	INW01FH_T1090	WHITE LICK CREEK	5A	E. COLI	1998	YEAR 1	2013	HIGH
WEST FORK WHITE	MORGAN CO	5120201150180	INW01FJ_00	MONICAL BRANCH	5B	PCBS (FISH TISSUE)	2006	YEAR 1	2021	LOW
WEST FORK WHITE	MORGAN CO	5120201150180	INW01FJ_T1091	WHITE LICK CREEK	5A	E. COLI	1998	YEAR 1	2013	HIGH
WEST FORK WHITE	MORGAN CO	5120201150180	INW01FJ_T1091	WHITE LICK CREEK	5B	PCBS (FISH TISSUE)	2004	YEAR 1	2019	LOW
WEST FORK WHITE	MORGAN CO	5120201160010	INW01G1_M1092	WHITE RIVER	5B	PCBS (FISH TISSUE)	1998	YEAR 1	2013	LOW
WEST FORK WHITE	MORGAN CO	5120201160010	INW01G1_M1092	WHITE RIVER	5A	FREE CYANIDE	2010	YEAR 1	2025	MEDIUM
WEST FORK WHITE	MORGAN CO	5120201160010	INW01G1_M1092	WHITE RIVER	5B	TOTAL MERCURY (FISH TISSUE)	2010	YEAR 1	2025	LOW
WEST FORK WHITE	MORGAN CO	5120201160010	INW01G1_M1092	WHITE RIVER	5A	TOTAL MERCURY (WATER)	2010	YEAR 1	2025	LOW
WEST FORK WHITE	MORGAN CO	5120201170030	INW01G3_M1093	WHITE RIVER	5B	PCBS (FISH TISSUE)	1998	YEAR 1	2013	LOW
WEST FORK WHITE	MORGAN CO	5120201170030	INW01G3_M1093	WHITE RIVER	5B	TOTAL MERCURY (FISH TISSUE)	2010	YEAR 1	2025	LOW
WEST FORK WHITE	MORGAN CO	5120201160060	INW01G6_M1094	WHITE RIVER	5B	PCBS (FISH TISSUE)	1998	YEAR 1	2013	LOW
WEST FORK WHITE	MORGAN CO	5120201160060	INW01G6_M1094	WHITE RIVER	5B	TOTAL MERCURY (FISH TISSUE)	2010	YEAR 1	2025	LOW
WEST FORK WHITE	MORGAN CO	5120201160060	INW01G6_M1094	WHITE RIVER	5A	E. COLI	2010	YEAR 1	2025	HIGH

BASIN	COUNTY	HYDROLOGIC UNIT CODE	ASSESSMENT UNIT ID	ASSESSMENT UNIT NAME	2010 IRCAT	CAUSE OF IMPAIRMENT	CYCLE FIRST LISTED	SEQUENCE IN IDEM'S MONITORIING ROTATION	TARGET DATE FOR TMDL	PRIORITY RANKING
WEST FORK WHITE	MORGAN CO	5120201170070	INW01H7_T1103	INDIAN CREEK	5A	E. COLI	2010	YEAR 1	2025	HIGH
WEST FORK WHITE	MORGAN CO	5120201180030	INW01J3_M1104	WHITE RIVER-PARAGON BRIDGE	5B	PCBS (FISH TISSUE)	1998	YEAR 1	2013	LOW
WEST FORK WHITE	MORGAN CO	5120201180030	INW01J3_M1104	WHITE RIVER-PARAGON BRIDGE	5B	TOTAL MERCURY (FISH TISSUE)	2010	YEAR 1	2025	LOW
WEST FORK WHITE	MORGAN CO	5120201180060	INW01J6_M1105	WHITE RIVER	5B	PCBS (FISH TISSUE)	1998	YEAR 1	2013	LOW
WEST FORK WHITE	MORGAN CO	5120201180060	INW01J6_M1105	WHITE RIVER	5B	TOTAL MERCURY (FISH TISSUE)	2010	YEAR 1	2025	LOW
WEST FORK WHITE	MORGAN CO	5120201180090	INW01J9_M1106	WHITE RIVER	5B	PCBS (FISH TISSUE)	1998	YEAR 1	2013	LOW
WEST FORK WHITE	MORGAN CO	5120201180090	INW01J9_M1106	WHITE RIVER	5B	TOTAL MERCURY (FISH TISSUE)	2010	YEAR 1	2025	LOW
WEST FORK WHITE	HAMILTON CO	5120201080110	INW01P1036_00	MORSE RESERVOIR	5A	TASTE AND ODOR	1998	YEAR 1	2013	MEDIUM
WEST FORK WHITE	HAMILTON CO	5120201080110	INW01P1036_00	MORSE RESERVOIR	5A	ALGAE	1998	YEAR 1	2013	MEDIUM
WEST FORK WHITE	HAMILTON CO	5120201080110	INW01P1036_00	MORSE RESERVOIR	5B	PCBS (FISH TISSUE)	2006	YEAR 1	2021	LOW
WEST FORK WHITE	HAMILTON CO	5120201100150	INW01P1048_00	GEIST RESERVOIR	5A	ALGAE	1998	YEAR 1	2013	MEDIUM
WEST FORK WHITE	HAMILTON CO	5120201100150	INW01P1048_00	GEIST RESERVOIR	5A	TASTE AND ODOR	1998	YEAR 1	2013	MEDIUM
WEST FORK WHITE	HAMILTON CO	5120201100150	INW01P1048_00	GEIST RESERVOIR	5B	PCBS (FISH TISSUE)	1998	YEAR 1	2013	LOW
WEST FORK WHITE	MARION CO	5120201120100	INW01P1069_00	EAGLE CREEK RESERVOIR	5A	ALGAE	2002	YEAR 1	2017	MEDIUM
WEST FORK WHITE	MARION CO	5120201120100	INW01P1069_00	EAGLE CREEK RESERVOIR	5A	TASTE AND ODOR	2002	YEAR 1	2017	MEDIUM
WEST FORK WHITE	MARION CO	5120201120100	INW01P1069_00	EAGLE CREEK RESERVOIR	5B	PCBS (FISH TISSUE)	2006	YEAR 1	2021	LOW
WEST FORK WHITE	BOONE CO	5120202010010	INW0211_00	BEANBLOSSOM CREEK-HEADWATERS	5A	E. COLI	2004	YEAR 1	2019	HIGH
WEST FORK WHITE	BROWN CO	5120202010030	INW0213_00	BEANBLOSSOM CREEK	5A	E. COLI	2010	YEAR 1	2025	HIGH
WEST FORK WHITE	MONROE CO	5120202010070	INW0217_T1015	SOUTH FORK GRIFFY CREEK	5A	IMPAIRED BIOTIC COMMUNITIES	1998	YEAR 1	2013	MEDIUM

BASIN	COUNTY	HYDROLOGIC UNIT CODE	ASSESSMENT UNIT ID	ASSESSMENT UNIT NAME	2010 IRCAT	CAUSE OF IMPAIRMENT	CYCLE FIRST LISTED	SEQUENCE IN IDEM'S MONITORIING ROTATION	TARGET DATE FOR TMDL	PRIORITY RANKING
WEST FORK WHITE	MONROE CO	5120202010080	INW0218_T1006	BEANBLOSSOM CREEK	5B	PCBS (FISH TISSUE)	1998	YEAR 1	2013	LOW
WEST FORK WHITE	MONROE CO	5120202010090	INW0219_T1007	BEANBLOSSOM CREEK	5B	PCBS (FISH TISSUE)	1998	YEAR 1	2013	LOW
WEST FORK WHITE	MONROE CO	5120202010100	INW021A_T1008	BEANBLOSSOM CREEK	5B	PCBS (FISH TISSUE)	1998	YEAR 1	2013	LOW
WEST FORK WHITE	OWEN CO	5120202020010	INW0221_M1009	WHITE RIVER	5B	PCBS (FISH TISSUE)	1998	YEAR 1	2013	LOW
WEST FORK WHITE	OWEN CO	5120202020010	INW0221_M1009	WHITE RIVER	5A	IMPAIRED BIOTIC COMMUNITIES	2010	YEAR 1	2025	MEDIUM
WEST FORK WHITE	OWEN CO	5120202020010	INW0221_M1009	WHITE RIVER	5A	NUTRIENTS	2010	YEAR 1	2025	MEDIUM
WEST FORK WHITE	OWEN CO	5120202020010	INW0221_M1009	WHITE RIVER	5B	TOTAL MERCURY (FISH TISSUE)	2010	YEAR 1	2025	LOW
WEST FORK WHITE	OWEN CO	5120202020010	INW0221_M1009	WHITE RIVER	5A	E. COLI	2010	YEAR 1	2025	HIGH
WEST FORK WHITE	OWEN CO	5120202020030	INW0223_M1010	WHITE RIVER	5B	PCBS (FISH TISSUE)	1998	YEAR 1	2013	LOW
WEST FORK WHITE	OWEN CO	5120202020030	INW0223_M1010	WHITE RIVER	5B	TOTAL MERCURY (FISH TISSUE)	2010	YEAR 1	2025	LOW
WEST FORK WHITE	OWEN CO	5120202020030	INW0223_T1018	MCCORMICKS CREEK	5A	DISSOLVED OXYGEN	2010	YEAR 1	2025	MEDIUM
WEST FORK WHITE	OWEN CO	5120202020030	INW0223_T1018	MCCORMICKS CREEK	5A	IMPAIRED BIOTIC COMMUNITIES	2010	YEAR 1	2025	MEDIUM
WEST FORK WHITE	OWEN CO	5120202020030	INW0223_T1018	MCCORMICKS CREEK	5A	E. COLI	2010	YEAR 1	2025	HIGH
WEST FORK WHITE	OWEN CO	5120202020040	INW0224_M1011	WHITE RIVER	5B	PCBS (FISH TISSUE)	1998	YEAR 1	2013	LOW
WEST FORK WHITE	OWEN CO	5120202020040	INW0224_M1011	WHITE RIVER	5B	TOTAL MERCURY (FISH TISSUE)	2010	YEAR 1	2025	LOW
WEST FORK WHITE	OWEN CO	5120202020060	INW0226_M1012	WHITE RIVER	5B	PCBS (FISH TISSUE)	1998	YEAR 1	2013	LOW
WEST FORK WHITE	OWEN CO	5120202020060	INW0226_M1012	WHITE RIVER	5B	TOTAL MERCURY (FISH TISSUE)	2010	YEAR 1	2025	LOW
WEST FORK WHITE	OWEN CO	5120202020080	INW0228_00	RACCOON CREEK-LICK CREEK	5A	E. COLI	2010	YEAR 1	2025	HIGH
WEST FORK WHITE	OWEN CO	5120202020090	INW0229_M1013	WHITE RIVER	5B	PCBS (FISH TISSUE)	1998	YEAR 1	2013	LOW

BASIN	COUNTY	HYDROLOGIC UNIT CODE	ASSESSMENT UNIT ID	ASSESSMENT UNIT NAME	2010 IRCAT	CAUSE OF IMPAIRMENT	CYCLE FIRST LISTED	SEQUENCE IN IDEM'S MONITORIING ROTATION	TARGET DATE FOR TMDL	PRIORITY RANKING
WEST FORK WHITE	OWEN CO	5120202020090	INW0229_M1013	WHITE RIVER	5B	TOTAL MERCURY (FISH TISSUE)	2010	YEAR 1	2025	LOW
WEST FORK WHITE	OWEN CO	5120202020100	INW022A_T1060	UNNAMED BRANCH EAST FORK FISH CREEK	5A	IMPAIRED BIOTIC COMMUNITIES	2002	YEAR 1	2017	MEDIUM
WEST FORK WHITE	OWEN CO	5120202020140	INW022E_00	FISH CREEK	5A	IMPAIRED BIOTIC COMMUNITIES	2010	YEAR 1	2025	MEDIUM
WEST FORK WHITE	OWEN CO	5120202020140	INW022E_00	FISH CREEK	5A	E. COLI	2010	YEAR 1	2025	HIGH
WEST FORK WHITE	GREENE CO	5120202020150	INW022F_M1014	WHITE RIVER	5B	PCBS (FISH TISSUE)	1998	YEAR 1	2013	LOW
WEST FORK WHITE	GREENE CO	5120202020150	INW022F_M1014	WHITE RIVER	5B	TOTAL MERCURY (FISH TISSUE)	2010	YEAR 1	2025	LOW
WEST FORK WHITE	GREENE CO	5120202020150	INW022F_M1061	WHITE RIVER	5B	PCBS (FISH TISSUE)	1998	YEAR 1	2013	LOW
WEST FORK WHITE	GREENE CO	5120202020150	INW022F_M1061	WHITE RIVER	5B	TOTAL MERCURY (FISH TISSUE)	2010	YEAR 1	2025	LOW
WEST FORK WHITE	GREENE CO	5120202030010	INW0231_M1026	WHITE RIVER	5B	PCBS (FISH TISSUE)	1998	YEAR 1	2013	LOW
WEST FORK WHITE	GREENE CO	5120202030010	INW0231_M1026	WHITE RIVER	5A	NUTRIENTS	2010	YEAR 1	2025	MEDIUM
WEST FORK WHITE	GREENE CO	5120202030010	INW0231_M1026	WHITE RIVER	5B	TOTAL MERCURY (FISH TISSUE)	2010	YEAR 1	2025	LOW
WEST FORK WHITE	GREENE CO	5120202030050	INW0235_M1027	WHITE RIVER	5B	PCBS (FISH TISSUE)	1998	YEAR 1	2013	LOW
WEST FORK WHITE	GREENE CO	5120202030050	INW0235_M1027	WHITE RIVER	5B	TOTAL MERCURY (FISH TISSUE)	2010	YEAR 1	2025	LOW
WEST FORK WHITE	GREENE CO	5120202040010	INW0241_T1019	RICHLAND CREEK	5B	PCBS (FISH TISSUE)	1998	YEAR 1	2013	LOW
WEST FORK WHITE	GREENE CO	5120202040010	INW0241_T1164	LITTLE RICHLAND CREEK	5A	IMPAIRED BIOTIC COMMUNITIES	1998	YEAR 1	2013	MEDIUM
WEST FORK WHITE	GREENE CO	5120202040020	INW0242_T1020	RICHLAND CREEK	5B	TOTAL MERCURY (FISH TISSUE)	2010	YEAR 1	2025	LOW
WEST FORK WHITE	GREENE CO	5120202040030	INW0243_00	CAMP CREEK - DRY BRANCH	5B	TOTAL MERCURY (FISH TISSUE)	2010	YEAR 1	2025	LOW
WEST FORK WHITE	GREENE CO	5120202040030	INW0243_T1021	RICHLAND CREEK	5B	TOTAL MERCURY (FISH TISSUE)	2010	YEAR 1	2025	LOW
WEST FORK WHITE	GREENE CO	5120202040030	INW0243_T1021	RICHLAND CREEK	5A	E. COLI	2010	YEAR 1	2025	HIGH

BASIN	COUNTY	HYDROLOGIC UNIT CODE	ASSESSMENT UNIT ID	ASSESSMENT UNIT NAME	2010 IRCAT	CAUSE OF IMPAIRMENT	CYCLE FIRST LISTED	SEQUENCE IN IDEM'S MONITORIING ROTATION	TARGET DATE FOR TMDL	PRIORITY RANKING
WEST FORK WHITE	GREENE CO	5120202040050	INW0245_00	RITTER BRANCH	5B	TOTAL MERCURY (FISH TISSUE)	2010	YEAR 1	2025	LOW
WEST FORK WHITE	GREENE CO	5120202040050	INW0245_T1022	RICHLAND CREEK	5B	TOTAL MERCURY (FISH TISSUE)	2010	YEAR 1	2025	LOW
WEST FORK WHITE	GREENE CO	5120202040090	INW0249_T1024	PLUMMER CREEK	5A	E. COLI	2010	YEAR 1	2025	HIGH
WEST FORK WHITE	GREENE CO	5120202050010	INW0251_M1028	WHITE RIVER	5A	IMPAIRED BIOTIC COMMUNITIES	1998	YEAR 1	2013	MEDIUM
WEST FORK WHITE	GREENE CO	5120202050010	INW0251_M1028	WHITE RIVER	5B	PCBS (FISH TISSUE)	1998	YEAR 1	2013	LOW
WEST FORK WHITE	GREENE CO	5120202050010	INW0251_M1028	WHITE RIVER	5B	TOTAL MERCURY (FISH TISSUE)	2010	YEAR 1	2025	LOW
WEST FORK WHITE	GREENE CO	5120202050040	INW0254_M1029	WHITE RIVER-NEWBERRY TRIBS	5B	PCBS (FISH TISSUE)	1998	YEAR 1	2013	LOW
WEST FORK WHITE	GREENE CO	5120202050040	INW0254_M1029	WHITE RIVER-NEWBERRY TRIBS	5B	TOTAL MERCURY (FISH TISSUE)	2010	YEAR 1	2025	LOW
WEST FORK WHITE	GREENE CO	5120202050080	INW0258_00	FOUR MILE CREEK-TIMMONS DITCH (GREENE)	5A	IMPAIRED BIOTIC COMMUNITIES	2010	YEAR 1	2025	MEDIUM
WEST FORK WHITE	GREENE CO	5120202050080	INW0258_00	FOUR MILE CREEK-TIMMONS DITCH (GREENE)	5A	E. COLI	2010	YEAR 1	2025	HIGH
WEST FORK WHITE	GREENE CO	5120202050080	INW0258_M1030	WHITE RIVER, WEST FORK	5B	PCBS (FISH TISSUE)	2006	YEAR 1	2021	LOW
WEST FORK WHITE	GREENE CO	5120202050080	INW0258_M1030	WHITE RIVER, WEST FORK	5B	TOTAL MERCURY (FISH TISSUE)	2010	YEAR 1	2025	LOW
WEST FORK WHITE	DAVIESS CO	5120202050090	INW0259_M1032	WHITE RIVER	5B	PCBS (FISH TISSUE)	1998	YEAR 1	2013	LOW
WEST FORK WHITE	DAVIESS CO	5120202050090	INW0259_M1032	WHITE RIVER	5A	IMPAIRED BIOTIC COMMUNITIES	2010	YEAR 1	2025	MEDIUM
WEST FORK WHITE	DAVIESS CO	5120202050090	INW0259_M1032	WHITE RIVER	5B	TOTAL MERCURY (FISH TISSUE)	2010	YEAR 1	2025	LOW
WEST FORK WHITE	DAVIESS CO	5120202050090	INW0259_M1032	WHITE RIVER	5A	E. COLI	2010	YEAR 1	2025	HIGH
WEST FORK WHITE	DAVIESS CO	5120202050100	INW025A_M1033	WHITE RIVER - ELNORA TO SMOTHERS CR CUTOFF	5B	PCBS (FISH TISSUE)	1998	YEAR 1	2013	LOW
WEST FORK WHITE	DAVIESS CO	5120202050100	INW025A_M1033	WHITE RIVER - ELNORA TO SMOTHERS CR CUTOFF	5B	TOTAL MERCURY (FISH TISSUE)	2010	YEAR 1	2025	LOW
WEST FORK WHITE	GREENE CO	5120202060020	INW0262_00	BLACK CREEK-BREWER DITCH	5A	IMPAIRED BIOTIC COMMUNITIES	2004	YEAR 1	2019	MEDIUM

BASIN	COUNTY	HYDROLOGIC UNIT CODE	ASSESSMENT UNIT ID	ASSESSMENT UNIT NAME	2010 IRCAT	CAUSE OF IMPAIRMENT	CYCLE FIRST LISTED	SEQUENCE IN IDEM'S MONITORIING ROTATION	TARGET DATE FOR TMDL	PRIORITY RANKING
WEST FORK WHITE	GREENE CO	5120202060030	INW0263_00	BUCK CREEK (GREENE)	5A	E. COLI	2004	YEAR 1	2019	HIGH
WEST FORK WHITE	GREENE CO	5120202060050	INW0265_00	BLACK CREEK-RAMSEY/CALICO SLASH DITCHES	5A	E. COLI	2004	YEAR 1	2019	HIGH
WEST FORK WHITE	GREENE CO	5120202060060	INW0266_00	SINGER DITCH(UPPER)-HILL DITCH	5A	E. COLI	2004	YEAR 1	2019	HIGH
WEST FORK WHITE	KNOX CO	5120202060070	INW0267_00	BLACK CREEK-SINGER DITCH-WHITE R OXBOWS TRIBUTARYS	5A	E. COLI	2004	YEAR 1	2019	HIGH
WEST FORK WHITE	KNOX CO	5120202060070	INW0267_M1034	WHITE RIVER - SMOTHER CR CUTOFF TO BLACK CR	5B	PCBS (FISH TISSUE)	1998	YEAR 1	2013	LOW
WEST FORK WHITE	KNOX CO	5120202060070	INW0267_M1034	WHITE RIVER - SMOTHER CR CUTOFF TO BLACK CR	5B	TOTAL MERCURY (FISH TISSUE)	2010	YEAR 1	2025	LOW
WEST FORK WHITE	DAVIESS CO	5120202070010	INW0271_M1035	WHITE RIVER - BLACK CR EDWARDSPORT	5B	PCBS (FISH TISSUE)	1998	YEAR 1	2013	LOW
WEST FORK WHITE	DAVIESS CO	5120202070010	INW0271_M1035	WHITE RIVER - BLACK CR EDWARDSPORT	5B	TOTAL MERCURY (FISH TISSUE)	2010	YEAR 1	2025	LOW
WEST FORK WHITE	DAVIESS CO	5120202070020	INW0272_M1036	WHITE RIVER	5B	PCBS (FISH TISSUE)	1998	YEAR 1	2013	LOW
WEST FORK WHITE	DAVIESS CO	5120202070020	INW0272_M1036	WHITE RIVER	5B	TOTAL MERCURY (FISH TISSUE)	2010	YEAR 1	2025	LOW
WEST FORK WHITE	KNOX CO	5120202070050	INW0275_M1037	WHITE RIVER - WHEATLAND	5B	PCBS (FISH TISSUE)	1998	YEAR 1	2013	LOW
WEST FORK WHITE	KNOX CO	5120202070050	INW0275_M1037	WHITE RIVER - WHEATLAND	5B	TOTAL MERCURY (FISH TISSUE)	2010	YEAR 1	2025	LOW
WEST FORK WHITE	KNOX CO	5120202070050	INW0275_M1037	WHITE RIVER - WHEATLAND	5A	E. COLI	2010	YEAR 1	2025	HIGH
WEST FORK WHITE	DAVIESS CO	5120202080030	INW0283_T1047	NORTH FORK PRAIRIE CREEK	5A	IMPAIRED BIOTIC COMMUNITIES	1998	YEAR 1	2013	MEDIUM
WEST FORK WHITE	DAVIESS CO	5120202080040	INW0284_00	FLAT CREEK AND OTHER TRIBUTARYS	5A	DISSOLVED OXYGEN	2010	YEAR 1	2025	MEDIUM
WEST FORK WHITE	DAVIESS CO	5120202080040	INW0284_00	FLAT CREEK AND OTHER TRIBUTARYS	5A	NUTRIENTS	2010	YEAR 1	2025	MEDIUM
WEST FORK WHITE	DAVIESS CO	5120202080040	INW0284_00	FLAT CREEK AND OTHER TRIBUTARYS	5A	E. COLI	2010	YEAR 1	2025	HIGH
WEST FORK WHITE	DAVIESS CO	5120202080060	INW0286_T1167	EAGAN DITCH BASIN	5A	NUTRIENTS	2004	YEAR 1	2019	MEDIUM
WEST FORK WHITE	DAVIESS CO	5120202080070	INW0287_00	KILLION CANAL AND OTHER TRIBUTARIES	5A	E. COLI	2010	YEAR 1	2025	HIGH

BASIN	COUNTY	HYDROLOGIC UNIT CODE	ASSESSMENT UNIT ID	ASSESSMENT UNIT NAME	2010 IRCAT	CAUSE OF IMPAIRMENT	CYCLE FIRST LISTED	SEQUENCE IN IDEM'S MONITORIING ROTATION	TARGET DATE FOR TMDL	PRIORITY RANKING
WEST FORK WHITE	DAVIESS CO	5120202080070	INW0287_T1063	PRAIRIE CREEK	5A	IMPAIRED BIOTIC COMMUNITIES	2004	YEAR 1	2019	MEDIUM
WEST FORK WHITE	DAVIESS CO	5120202080080	INW0288_T1064	PRAIRIE CREEK	5A	IMPAIRED BIOTIC COMMUNITIES	2004	YEAR 1	2019	MEDIUM
WEST FORK WHITE	DAVIESS CO	5120202090010	INW0291_M1039	WHITE RIVER	5A	IMPAIRED BIOTIC COMMUNITIES	1998	YEAR 1	2013	MEDIUM
WEST FORK WHITE	DAVIESS CO	5120202090010	INW0291_M1039	WHITE RIVER	5B	PCBS (FISH TISSUE)	1998	YEAR 1	2013	LOW
WEST FORK WHITE	DAVIESS CO	5120202090010	INW0291_M1039	WHITE RIVER	5B	TOTAL MERCURY (FISH TISSUE)	2010	YEAR 1	2025	LOW
WEST FORK WHITE	DAVIESS CO	5120202090010	INW0291_T1038	HAWKINS CREEK	5A	IMPAIRED BIOTIC COMMUNITIES	1998	YEAR 1	2013	MEDIUM
WEST FORK WHITE	DAVIESS CO	5120202090020	INW0292_00	VEALE CREEK SLOUGH	5A	E. COLI	2004	YEAR 1	2019	HIGH
WEST FORK WHITE	DAVIESS CO	5120202090030	INW0293_00	VEALE CREEK-LOWER	5A	E. COLI	2004	YEAR 1	2019	HIGH
WEST FORK WHITE	KNOX CO	5120202090040	INW0294_00	UNNAMED TRIBUTARY NW OF OLD WHEATLAND RD	5A	DISSOLVED OXYGEN	2004	YEAR 1	2019	MEDIUM
WEST FORK WHITE	KNOX CO	5120202090040	INW0294_00	UNNAMED TRIBUTARY NW OF OLD WHEATLAND RD	5A	PH	2004	YEAR 1	2019	MEDIUM
WEST FORK WHITE	DAVIESS CO	5120202090070	INW0297_M1040	WHITE RIVER	5B	PCBS (FISH TISSUE)	1998	YEAR 1	2013	LOW
WEST FORK WHITE	DAVIESS CO	5120202090070	INW0297_M1040	WHITE RIVER	5A	IMPAIRED BIOTIC COMMUNITIES	2010	YEAR 1	2025	MEDIUM
WEST FORK WHITE	DAVIESS CO	5120202090070	INW0297_M1040	WHITE RIVER	5B	TOTAL MERCURY (FISH TISSUE)	2010	YEAR 1	2025	LOW
WEST FORK WHITE	PIKE CO	5120202100030	INW02A3_M1052	WHITE RIVER	5A	IMPAIRED BIOTIC COMMUNITIES	1998	YEAR 1	2013	MEDIUM
WEST FORK WHITE	PIKE CO	5120202100030	INW02A3_M1052	WHITE RIVER	5B	PCBS (FISH TISSUE)	1998	YEAR 1	2013	LOW
WEST FORK WHITE	PIKE CO	5120202100030	INW02A3_M1052	WHITE RIVER	5B	TOTAL MERCURY (FISH TISSUE)	2010	YEAR 1	2025	LOW
WEST FORK WHITE	PIKE CO	5120202100050	INW02A5_00	CONGER CREEK-LITTLE CONGER CREEK	5A	E. COLI	2004	YEAR 1	2019	HIGH
WEST FORK WHITE	PIKE CO	5120202100060	INW02A6_00	HARBIN CREEK	5A	E. COLI	2004	YEAR 1	2019	HIGH
WEST FORK WHITE	KNOX CO	5120202100100	INW02AA_M1055	WHITE RIVER	5A	IMPAIRED BIOTIC COMMUNITIES	1998	YEAR 1	2013	MEDIUM

BASIN	COUNTY	HYDROLOGIC UNIT CODE	ASSESSMENT UNIT ID	ASSESSMENT UNIT NAME	2010 IRCAT	CAUSE OF IMPAIRMENT	CYCLE FIRST LISTED	SEQUENCE IN IDEM'S MONITORIING ROTATION	TARGET DATE FOR TMDL	PRIORITY RANKING
WEST FORK WHITE	KNOX CO	5120202100100	INW02AA_M1055	WHITE RIVER	5B	PCBS (FISH TISSUE)	1998	YEAR 1	2013	LOW
WEST FORK WHITE	KNOX CO	5120202100100	INW02AA_M1055	WHITE RIVER	5B	TOTAL MERCURY (FISH TISSUE)	2010	YEAR 1	2025	LOW
WEST FORK WHITE	KNOX CO	5120202100120	INW02AC_M1056	WHITE RIVER	5B	PCBS (FISH TISSUE)	1998	YEAR 1	2013	LOW
WEST FORK WHITE	KNOX CO	5120202100120	INW02AC_M1056	WHITE RIVER	5A	IMPAIRED BIOTIC COMMUNITIES	2010	YEAR 1	2025	MEDIUM
WEST FORK WHITE	KNOX CO	5120202100120	INW02AC_M1056	WHITE RIVER	5B	TOTAL MERCURY (FISH TISSUE)	2010	YEAR 1	2025	LOW
WEST FORK WHITE	MONROE CO	5120202010040	INW02P1003_00	LEMON, LAKE	5B	TOTAL MERCURY (FISH TISSUE)	2010	YEAR 1	2025	LOW
WEST FORK WHITE	DAVIESS CO	5120202080010	INW02P1045_00	PRAIRIE CREEK RESERVOIR NO. A-4-1 (FISHER DAM)	5A	E. COLI	2004	YEAR 1	2019	HIGH
WEST FORK WHITE	MONROE CO	5120202010070	INW02P1079_00	GRIFFY RESERVOIR	5B	TOTAL MERCURY (FISH TISSUE)	2010	YEAR 1	2025	LOW
WEST FORK WHITE	BOONE CO	5120203010010	INW0311_00	WEST FORK BIG WALNUT CREEK-HEADWATERS	5A	E. COLI	2004	YEAR 1	2019	HIGH
WEST FORK WHITE	BOONE CO	5120203010020	INW0312_00	MAIN EDLIN DITCH-SMITH DITCH	5A	E. COLI	2004	YEAR 1	2019	HIGH
WEST FORK WHITE	BOONE CO	5120203010030	INW0313_00	MAIN EDLIN DITCH-GRASSY BRANCH	5A	E. COLI	2004	YEAR 1	2019	HIGH
WEST FORK WHITE	HENDRICKS CO	5120203010040	INW0314_00	WEST FORK BIG WALNUT CREEK-LOWER	5A	E. COLI	2004	YEAR 1	2019	HIGH
WEST FORK WHITE	HENDRICKS CO	5120203010060	INW0316_00	EAST FORK BIG WALNUT CREEK-ROSS DITCH	5A	E. COLI	2004	YEAR 1	2019	HIGH
WEST FORK WHITE	HENDRICKS CO	5120203010070	INW0317_00	EAST FORK BIG WALNUT CREEK-LOWER	5A	E. COLI	2004	YEAR 1	2019	HIGH
WEST FORK WHITE	HENDRICKS CO	5120203020010	INW0321_00	BIG WALNUT-BARNARD TRIBUTARYS	5A	E. COLI	2004	YEAR 1	2019	HIGH
WEST FORK WHITE	HENDRICKS CO	5120203020010	INW0321_T1001	BIG WALNUT CREEK	5A	E. COLI	1998	YEAR 1	2013	HIGH
WEST FORK WHITE	PUTNAM CO	5120203020020	INW0322_T1002	BIG WALNUT CREEK-ERNIE PYLE MEMORIAL	5A	E. COLI	1998	YEAR 1	2013	HIGH
WEST FORK WHITE	PUTNAM CO	5120203020030	INW0323_00	BLEDSOE BRANCH BASIN	5A	E. COLI	2004	YEAR 1	2019	HIGH
WEST FORK WHITE	PUTNAM CO	5120203020030	INW0323_T1003	BIG WALNUT CREEK	5A	E. COLI	1998	YEAR 1	2013	HIGH

BASIN	COUNTY	HYDROLOGIC UNIT CODE	ASSESSMENT UNIT ID	ASSESSMENT UNIT NAME	2010 IRCAT	CAUSE OF IMPAIRMENT	CYCLE FIRST LISTED	SEQUENCE IN IDEM'S MONITORIING ROTATION	TARGET DATE FOR TMDL	PRIORITY RANKING
WEST FORK WHITE	PUTNAM CO	5120203020040	INW0324_00	CLEAR CREEK-HEADWATERS (PUTNAM)	5A	E. COLI	2004	YEAR 1	2019	HIGH
WEST FORK WHITE	PUTNAM CO	5120203020050	INW0325_00	CLEAR CREEK-MILLER CREEK	5A	E. COLI	2004	YEAR 1	2019	HIGH
WEST FORK WHITE	PUTNAM CO	5120203020060	INW0326_T1004	BIG WALNUT CREEK	5A	E. COLI	1998	YEAR 1	2013	HIGH
WEST FORK WHITE	PUTNAM CO	5120203020070	INW0327_T1005	BIG WALNUT CREEK	5A	E. COLI	1998	YEAR 1	2013	HIGH
WEST FORK WHITE	PUTNAM CO	5120203030010	INW0331_00	OWL CREEK	5A	E. COLI	2004	YEAR 1	2019	HIGH
WEST FORK WHITE	PUTNAM CO	5120203030020	INW0332_00	LITTLE WALNUT CREEK-HEADWATERS	5A	E. COLI	2004	YEAR 1	2019	HIGH
WEST FORK WHITE	PUTNAM CO	5120203030030	INW0333_00	JONES CREEK TRIBUTARYS	5A	E. COLI	2004	YEAR 1	2019	HIGH
WEST FORK WHITE	PUTNAM CO	5120203030030	INW0333_T1008	JONES CREEK	5A	IMPAIRED BIOTIC COMMUNITIES	1998	YEAR 1	2013	MEDIUM
WEST FORK WHITE	PUTNAM CO	5120203030030	INW0333_T1008	JONES CREEK	5A	E. COLI	1998	YEAR 1	2013	HIGH
WEST FORK WHITE	PUTNAM CO	5120203030040	INW0334_00	LITTLE WALNUT CREEK-LEATHERMAN CREEK	5A	E. COLI	2004	YEAR 1	2019	HIGH
WEST FORK WHITE	PUTNAM CO	5120203030050	INW0335_00	LITTLE WALNUT CREEK-LONG BRANCH	5A	E. COLI	2004	YEAR 1	2019	HIGH
WEST FORK WHITE	PUTNAM CO	5120203040010	INW0341_T1006	BIG WALNUT CREEK	5A	E. COLI	1998	YEAR 1	2013	HIGH
WEST FORK WHITE	PUTNAM CO	5120203040010	INW0341_T1027	MAIDEN RUN	5A	IMPAIRED BIOTIC COMMUNITIES	1998	YEAR 1	2013	MEDIUM
WEST FORK WHITE	PUTNAM CO	5120203040020	INW0342_00	MILL CREEK	5A	E. COLI	2004	YEAR 1	2019	HIGH
WEST FORK WHITE	PUTNAM CO	5120203040020	INW0342_00	MILL CREEK	5B	TOTAL MERCURY (FISH TISSUE)	2010	YEAR 1	2025	LOW
WEST FORK WHITE	PUTNAM CO	5120203040020	INW0342_T1007	BIG WALNUT CREEK	5A	E. COLI	1998	YEAR 1	2013	HIGH
WEST FORK WHITE	PUTNAM CO	5120203040020	INW0342_T1007	BIG WALNUT CREEK	5B	TOTAL MERCURY (FISH TISSUE)	2010	YEAR 1	2025	LOW
WEST FORK WHITE	PUTNAM CO	5120203050020	INW0352_T1009	LITTLE DEER CREEK	5A	IMPAIRED BIOTIC COMMUNITIES	1998	YEAR 1	2013	MEDIUM
WEST FORK WHITE	PUTNAM CO	5120203050050	INW0355_00	DEER CREEK-MOSQUITO CREEK	5A	E. COLI	2004	YEAR 1	2019	HIGH

BASIN	COUNTY	HYDROLOGIC UNIT CODE	ASSESSMENT UNIT ID	ASSESSMENT UNIT NAME	2010 IRCAT	CAUSE OF IMPAIRMENT	CYCLE FIRST LISTED	SEQUENCE IN IDEM'S MONITORIING ROTATION	TARGET DATE FOR TMDL	PRIORITY RANKING
WEST FORK WHITE	PUTNAM CO	5120203050060	INW0356_00	DEWEESE CREEK	5A	E. COLI	2004	YEAR 1	2019	HIGH
WEST FORK WHITE	PUTNAM CO	5120203050070	INW0357_00	DEER CREEK-LEATHERWOOD CREEK	5A	E. COLI	2004	YEAR 1	2019	HIGH
WEST FORK WHITE	MORGAN CO	5120203060070	INW0367_00	MUD CREEK-LOWER (HENDRICKS)	5A	E. COLI	2010	YEAR 1	2025	HIGH
WEST FORK WHITE	PUTNAM CO	5120203060100	INW036A_00	MILL CREEK-COTTON/BELLE UNION BRANCHES	5A	E. COLI	2010	YEAR 1	2025	HIGH
WEST FORK WHITE	PUTNAM CO	5120203060120	INW036C_00	MILL CREEK-VERMILLION/HIGGENS BRANCHES	5A	E. COLI	2010	YEAR 1	2025	HIGH
WEST FORK WHITE	OWEN CO	5120203060130	INW036D_00	MILL CREEK-SAND BRANCH	5A	E. COLI	2010	YEAR 1	2025	HIGH
WEST FORK WHITE	PUTNAM CO		INW036H_00	MILL CREEK AND OTHER TRIBUTARYS	5A	FREE CYANIDE	2010	YEAR 1	2025	MEDIUM
WEST FORK WHITE	CLAY CO	5120203070010	INW0371_00	CROYS CREEK-VAN BUREN CREEK	5A	E. COLI	2004	YEAR 1	2019	HIGH
WEST FORK WHITE	CLAY CO	5120203070020	INW0372_00	CROYS CREEK-BILLY CREEK	5A	E. COLI	2004	YEAR 1	2019	HIGH
WEST FORK WHITE	CLAY CO	5120203070030	INW0373_00	EEL RIVER-SLATE/AHLEMEYER BRANCHES	5A	E. COLI	2004	YEAR 1	2019	HIGH
WEST FORK WHITE	OWEN CO	5120203070050	INW0375_00	JORDON CREEK-HEADWATERS (OWEN)	5A	E. COLI	2004	YEAR 1	2019	HIGH
WEST FORK WHITE	OWEN CO	5120203070060	INW0376_00	NORTH FORK JORDAN CREEK	5A	E. COLI	2004	YEAR 1	2019	HIGH
WEST FORK WHITE	CLAY CO	5120203070070	INW0377_00	JORDAN CREEK-LOWER	5A	E. COLI	2004	YEAR 1	2019	HIGH
WEST FORK WHITE	CLAY CO	5120203080040	INW0384_00	BIRCH CREEK-LITTLE BIRCH CREEK	5A	DISSOLVED OXYGEN	2010	YEAR 1	2025	MEDIUM
WEST FORK WHITE	CLAY CO	5120203080040	INW0384_00	BIRCH CREEK-LITTLE BIRCH CREEK	5A	NUTRIENTS	2010	YEAR 1	2025	MEDIUM
WEST FORK WHITE	CLAY CO	5120203080040	INW0384_00	BIRCH CREEK-LITTLE BIRCH CREEK	5A	IMPAIRED BIOTIC COMMUNITIES	2010	YEAR 1	2025	MEDIUM
WEST FORK WHITE	CLAY CO	5120203080040	INW0384_00	BIRCH CREEK-LITTLE BIRCH CREEK	5A	E. COLI	2010	YEAR 1	2025	HIGH
WEST FORK WHITE	CLAY CO	5120203090040	INW0394_T1016	EEL RIVER	5A	IMPAIRED BIOTIC COMMUNITIES	2010	YEAR 1	2025	MEDIUM

BASIN	COUNTY	HYDROLOGIC UNIT CODE	ASSESSMENT UNIT ID	ASSESSMENT UNIT NAME	2010 IRCAT	CAUSE OF IMPAIRMENT	CYCLE FIRST LISTED	SEQUENCE IN IDEM'S MONITORIING ROTATION	TARGET DATE FOR TMDL	PRIORITY RANKING
WEST FORK WHITE	CLAY CO	5120203090040	INW0394_T1016	EEL RIVER	5A	E. COLI	2010	YEAR 1	2025	HIGH
WEST FORK WHITE	CLAY CO	5120203090050	INW0395_T1019	CONNELLY DITCH-HEADWATERS	5A	IMPAIRED BIOTIC COMMUNITIES	2010	YEAR 1	2025	MEDIUM
WEST FORK WHITE	CLAY CO	5120203090050	INW0395_T1019	CONNELLY DITCH-HEADWATERS	5A	E. COLI	2010	YEAR 1	2025	HIGH
WEST FORK WHITE	GREENE CO	5120203090140	INW039D_T1025	EEL RIVER	5A	E. COLI	1998	YEAR 1	2013	HIGH
EAST FORK WHITE	HENRY CO	5120204010020	INW0412_00	MOON BROOK AND OTHER TRIBUTARYS	5A	E. COLI	2006	YEAR 2	2021	HIGH
EAST FORK WHITE	HENRY CO	5120204010020	INW0412_T1002	BIG BLUE RIVER	5A	IMPAIRED BIOTIC COMMUNITIES	2010	YEAR 2	2025	MEDIUM
EAST FORK WHITE	HENRY CO	5120204010020	INW0412_T1002	BIG BLUE RIVER	5A	E. COLI	2010	YEAR 2	2025	HIGH
EAST FORK WHITE	HENRY CO	5120204010040	INW0414_T1003	BIG BLUE RIVER	5A	IMPAIRED BIOTIC COMMUNITIES	1998	YEAR 2	2013	MEDIUM
EAST FORK WHITE	HENRY CO	5120204010040	INW0414_T1003	BIG BLUE RIVER	5B	PCBS (FISH TISSUE)	1998	YEAR 2	2013	LOW
EAST FORK WHITE	HENRY CO	5120204010050	INW0415_T1004	BIG BLUE RIVER	5A	IMPAIRED BIOTIC COMMUNITIES	1998	YEAR 2	2013	MEDIUM
EAST FORK WHITE	HENRY CO	5120204010050	INW0415_T1004	BIG BLUE RIVER	5B	PCBS (FISH TISSUE)	1998	YEAR 2	2013	LOW
EAST FORK WHITE	HENRY CO	5120204010050	INW0415_T1004	BIG BLUE RIVER	5A	NUTRIENTS	2010	YEAR 2	2025	MEDIUM
EAST FORK WHITE	HENRY CO	5120204010080	INW0418_T1005	BIG BLUE RIVER	5B	PCBS (FISH TISSUE)	1998	YEAR 2	2013	LOW
EAST FORK WHITE	HENRY CO	5120204010110	INW041B_T1006	BIG BLUE RIVER	5B	PCBS (FISH TISSUE)	1998	YEAR 2	2013	LOW
EAST FORK WHITE	RUSH CO	5120204010120	INW041C_T1007	BIG BLUE RIVER	5B	PCBS (FISH TISSUE)	1998	YEAR 2	2013	LOW
EAST FORK WHITE	RUSH CO	5120204010120	INW041C_T1007	BIG BLUE RIVER	5B	TOTAL MERCURY (FISH TISSUE)	2010	YEAR 2	2025	LOW
EAST FORK WHITE	HANCOCK CO	5120204020030	INW0423_00	SIXMILE CREEK	5A	E. COLI	2006	YEAR 2	2021	HIGH
EAST FORK WHITE	HANCOCK CO	5120204020030	INW0423_T1010	BIG BLUE RIVER	5A	E. COLI	1998	YEAR 2	2013	HIGH
EAST FORK WHITE	HANCOCK CO	5120204020040	INW0424_00	NAMELESS CREEK	5A	E. COLI	2006	YEAR 2	2021	HIGH

BASIN	COUNTY	HYDROLOGIC UNIT CODE	ASSESSMENT UNIT ID	ASSESSMENT UNIT NAME	2010 IRCAT	CAUSE OF IMPAIRMENT	CYCLE FIRST LISTED	SEQUENCE IN IDEM'S MONITORIING ROTATION	TARGET DATE FOR TMDL	PRIORITY RANKING
EAST FORK WHITE	HANCOCK CO	5120204020050	INW0425_T1011	BIG BLUE RIVER	5A	E. COLI	1998	YEAR 2	2013	HIGH
EAST FORK WHITE	SHELBY CO	5120204020060	INW0426_T1012	BIG BLUE RIVER-PRAIRE BRANCH (SHELBY)	5A	E. COLI	1998	YEAR 2	2013	HIGH
EAST FORK WHITE	SHELBY CO	5120204020070	INW0427_T1013	BIG BLUE RIVER-BASS DITCH	5A	E. COLI	1998	YEAR 2	2013	HIGH
EAST FORK WHITE	SHELBY CO	5120204020080	INW0428_00	FOREMAN BRANCH TRIBUTARYS	5A	E. COLI	2006	YEAR 2	2021	HIGH
EAST FORK WHITE	SHELBY CO	5120204020080	INW0428_T1014	BIG BLUE RIVER	5A	E. COLI	1998	YEAR 2	2013	HIGH
EAST FORK WHITE	SHELBY CO	5120204030060	INW0436_00	RAYS CROSSING TRIBUTARYS	5A	E. COLI	2006	YEAR 2	2021	HIGH
EAST FORK WHITE	SHELBY CO	5120204030060	INW0436_T1015	LITTLE BLUE RIVER	5A	E. COLI	1998	YEAR 2	2013	HIGH
EAST FORK WHITE	SHELBY CO	5120204040070	INW0447_01	BRANDYWINE CREEK (DOWNSTREAM OF SWAMP CREEK)	5A	E. COLI	2006	YEAR 2	2021	HIGH
EAST FORK WHITE	SHELBY CO	5120204040080	INW0448_00	BRANDYWINE CREEK	5A	E. COLI	2006	YEAR 2	2021	HIGH
EAST FORK WHITE	SHELBY CO	5120204050010	INW0451_T1018	BIG BLUE RIVER-SR44	5B	PCBS (FISH TISSUE)	1998	YEAR 2	2013	LOW
EAST FORK WHITE	SHELBY CO	5120204050010	INW0451_T1018	BIG BLUE RIVER-SR44	5A	E. COLI	1998	YEAR 2	2013	HIGH
EAST FORK WHITE	JOHNSON CO	5120204050050	INW0455_T1020	BIG BLUE RIVER	5B	PCBS (FISH TISSUE)	1998	YEAR 2	2013	LOW
EAST FORK WHITE	JOHNSON CO	5120204050050	INW0455_T1020	BIG BLUE RIVER	5A	E. COLI	1998	YEAR 2	2013	HIGH
EAST FORK WHITE	JOHNSON CO	5120204050050	INW0455_T1020	BIG BLUE RIVER	5B	TOTAL MERCURY (FISH TISSUE)	2010	YEAR 2	2025	LOW
EAST FORK WHITE	HANCOCK CO	5120204060010	INW0461_T1029	SUGAR CREEK (DOWNSTREAM OF GRAIN DITCH)	5A	NUTRIENTS	2010	YEAR 2	2025	MEDIUM
EAST FORK WHITE	HANCOCK CO	5120204060010	INW0461_T1029	SUGAR CREEK (DOWNSTREAM OF GRAIN DITCH)	5A	DISSOLVED OXYGEN	2010	YEAR 2	2025	MEDIUM
EAST FORK WHITE	HANCOCK CO	5120204060010	INW0461_T1029	SUGAR CREEK (DOWNSTREAM OF GRAIN DITCH)	5A	E. COLI	2010	YEAR 2	2025	HIGH
EAST FORK WHITE	HANCOCK CO		INW0465_T1032	SUGAR CREEK SMITH-JOHNSON DITCH	5A	FREE CYANIDE	2010	YEAR 2	2025	MEDIUM

BASIN	COUNTY	HYDROLOGIC UNIT CODE	ASSESSMENT UNIT ID	ASSESSMENT UNIT NAME	2010 IRCAT	CAUSE OF IMPAIRMENT	CYCLE FIRST LISTED	SEQUENCE IN IDEM'S MONITORIING ROTATION	TARGET DATE FOR TMDL	PRIORITY RANKING
EAST FORK WHITE	MARION CO	5120204070050	INW0475_00	BUCK CREEK	5A	E. COLI	2002	YEAR 2	2017	HIGH
EAST FORK WHITE	SHELBY CO	5120204080040	INW0484_00	SNAIL CREEK-DRY FORK	5A	IMPAIRED BIOTIC COMMUNITIES	1998	YEAR 2	2013	MEDIUM
EAST FORK WHITE	JOHNSON CO	5120204080060	INW0486_T1095	LEATHERWOOD CREEK	5A	IMPAIRED BIOTIC COMMUNITIES	2010	YEAR 2	2025	MEDIUM
EAST FORK WHITE	JOHNSON CO	5120204080060	INW0486_T1095	LEATHERWOOD CREEK	5A	DISSOLVED OXYGEN	2010	YEAR 2	2025	MEDIUM
EAST FORK WHITE	JOHNSON CO	5120204080060	INW0486_T1095	LEATHERWOOD CREEK	5A	E. COLI	2010	YEAR 2	2025	HIGH
EAST FORK WHITE	JOHNSON CO	5120204090010	INW0491_01	EAST GRASSY CREEK	5A	E. COLI	2002	YEAR 2	2017	HIGH
EAST FORK WHITE	JOHNSON CO	5120204090020	INW0492_00	ROBERTS DITCH AND OTHER TRIBUTARYS	5A	E. COLI	2002	YEAR 2	2017	HIGH
EAST FORK WHITE	JOHNSON CO	5120204090020	INW0492_T1039	YOUNGS CREEK	5A	E. COLI	1998	YEAR 2	2013	HIGH
EAST FORK WHITE	JOHNSON CO	5120204090020	INW0492_T1096	YOUNGS CREEK	5A	E. COLI	1998	YEAR 2	2013	HIGH
EAST FORK WHITE	JOHNSON CO	5120204090030	INW0493_T1040	YOUNGS CREEK	5A	E. COLI	1998	YEAR 2	2013	HIGH
EAST FORK WHITE	JOHNSON CO	5120204090030	INW0493_T1050	BREWER DITCH	5A	E. COLI	2002	YEAR 2	2017	HIGH
EAST FORK WHITE	JOHNSON CO	5120204090030	INW0493_T1051	CANARY DITCH	5A	E. COLI	2006	YEAR 2	2021	HIGH
EAST FORK WHITE	JOHNSON CO	5120204090040	INW0494_00	RAY CREEK TRIBUTARYS	5A	E. COLI	2006	YEAR 2	2021	HIGH
EAST FORK WHITE	JOHNSON CO	5120204090040	INW0494_T1041	YOUNGS CREEK	5A	E. COLI	1998	YEAR 2	2013	HIGH
EAST FORK WHITE	JOHNSON CO	5120204090050	INW0495_00	HURRICANE CREEK (JOHNSON)	5A	E. COLI	2006	YEAR 2	2021	HIGH
EAST FORK WHITE	JOHNSON CO	5120204090050	INW0496_T1042	YOUNGS CREEK	5A	E. COLI	1998	YEAR 2	2013	HIGH
EAST FORK WHITE	JOHNSON CO	5120204090060	INW0497_00	AMITY DITCH TRIBUTARYS	5A	E. COLI	2006	YEAR 2	2021	HIGH
EAST FORK WHITE	JOHNSON CO	5120204090060	INW0497_T1043	YOUNGS CREEK	5A	E. COLI	1998	YEAR 2	2013	HIGH
EAST FORK WHITE	BARTHOLOMEW CO	5120204100010	INW04A1_M1045	DRIFTWOOD RIVER-HENDRICKS FORD (GAGE)	5A	E. COLI	2006	YEAR 2	2021	HIGH

BASIN	COUNTY	HYDROLOGIC UNIT CODE	ASSESSMENT UNIT ID	ASSESSMENT UNIT NAME	2010 IRCAT	CAUSE OF IMPAIRMENT	CYCLE FIRST LISTED	SEQUENCE IN IDEM'S MONITORIING ROTATION	TARGET DATE FOR TMDL	PRIORITY RANKING
EAST FORK WHITE	BARTHOLOMEW CO	5120204100040	INW04A4_M1046	DRIFTWOOD RIVER-PLEASANT VIEW VILLAGE	5A	E. COLI	2006	YEAR 2	2021	HIGH
EAST FORK WHITE	BARTHOLOMEW CO	5120204100060	INW04A6_M1046	DRIFTWOOD RIVER (NORTH OF CR 400N)	5A	E. COLI	2006	YEAR 2	2021	HIGH
EAST FORK WHITE	BARTHOLOMEW CO	5120204100060	INW04A6_M1047	DRIFTWOOD RIVER (SOUTH OF CR 400N)	5A	E. COLI	2006	YEAR 2	2021	HIGH
EAST FORK WHITE	BARTHOLOMEW CO	5120204100070	INW04A7_M1048	DRIFTWOOD RIVER	5A	E. COLI	2006	YEAR 2	2021	HIGH
EAST FORK WHITE	RUSH CO	5120205020060	INW0526_00	RUSHVILLE TRIBUTARYS	5B	TOTAL MERCURY (FISH TISSUE)	2010	YEAR 2	2025	LOW
EAST FORK WHITE	RUSH CO	5120205020060	INW0526_T1007	FLATROCK RIVER	5B	TOTAL MERCURY (FISH TISSUE)	2010	YEAR 2	2025	LOW
EAST FORK WHITE	RUSH CO	5120205020080	INW0528_T1008	FLATROCK RIVER-GAS WELLS	5B	TOTAL MERCURY (FISH TISSUE)	2010	YEAR 2	2025	LOW
EAST FORK WHITE	RUSH CO	5120205020080	INW0528_T1008	FLATROCK RIVER-GAS WELLS	5A	E. COLI	2010	YEAR 2	2025	HIGH
EAST FORK WHITE	RUSH CO	5120205030070	INW0537_00	LITTLE FLATROCK RIVER-AT COUNTY LINE	5A	E. COLI	2006	YEAR 2	2021	HIGH
EAST FORK WHITE	RUSH CO	5120205040050	INW0545_00	MUD CREEK-HODGE DITCH	5A	NUTRIENTS	2010	YEAR 2	2025	MEDIUM
EAST FORK WHITE	RUSH CO	5120205040050	INW0545_00	MUD CREEK-HODGE DITCH	5A	DISSOLVED OXYGEN	2010	YEAR 2	2025	MEDIUM
EAST FORK WHITE	RUSH CO	5120205040050	INW0545_00	MUD CREEK-HODGE DITCH	5A	E. COLI	2010	YEAR 2	2025	HIGH
EAST FORK WHITE	SHELBY CO	5120205050020	INW0552_T1013	FLATROCK RIVER-WILLOW PARK	5B	PCBS (FISH TISSUE)	1998	YEAR 2	2013	LOW
EAST FORK WHITE	DECATUR CO	5120206010010	INW0611_00	CLIFTY CREEK-MIDDLE BRANCH	5A	E. COLI	2006	YEAR 2	2021	HIGH
EAST FORK WHITE	DECATUR CO	5120206010020	INW0612_00	CLIFTY CREEK-SOUTH BRANCH	5A	E. COLI	2006	YEAR 2	2021	HIGH
EAST FORK WHITE	RUSH CO	5120206010030	INW0613_00	CLIFTY CREEK, NORTH FORK (HEADWATER)	5A	E. COLI	2010	YEAR 2	2025	HIGH
EAST FORK WHITE	RUSH CO	5120206010030	INW0613_01	CLIFTY CREEK, NORTH FORK	5A	E. COLI	2006	YEAR 2	2021	HIGH
EAST FORK WHITE	RUSH CO	5120206010030	INW0613_T1001	CLIFTY CREEK, NORTH FORK - UNNAMED TRIBUTARY	5A	E. COLI	2010	YEAR 2	2025	HIGH
EAST FORK WHITE	DECATUR CO	5120206010060	INW0616_00	CLIFTY CREEK (UPSTREAM OF POND BRANCH)	5A	E. COLI	2006	YEAR 2	2021	HIGH

BASIN	COUNTY	HYDROLOGIC UNIT CODE	ASSESSMENT UNIT ID	ASSESSMENT UNIT NAME	2010 IRCAT	CAUSE OF IMPAIRMENT	CYCLE FIRST LISTED	SEQUENCE IN IDEM'S MONITORIING ROTATION	TARGET DATE FOR TMDL	PRIORITY RANKING
EAST FORK WHITE	BARTHOLOMEW CO	5120206010070	INW0617_00	CLIFTY CREEK-HARTSVILLE	5A	E. COLI	2006	YEAR 2	2021	HIGH
EAST FORK WHITE	DECATUR CO	5120206010080	INW0618_00	FALL FORK CLIFTY CREEK-HEADWATERS	5A	IMPAIRED BIOTIC COMMUNITIES	2002	YEAR 2	2017	MEDIUM
EAST FORK WHITE	BARTHOLOMEW CO	5120206010120	INW061C_00	CLIFTY CREEK-NEWBERN	5A	E. COLI	2002	YEAR 2	2017	HIGH
EAST FORK WHITE	BARTHOLOMEW CO	5120206010130	INW061D_01	DUCK CREEK (DOWNSTREAM OF SHAEFER LAKE)	5A	E. COLI	2006	YEAR 2	2021	HIGH
EAST FORK WHITE	BARTHOLOMEW CO	5120206010140	INW061E_00	CLIFTY CREEK	5A	E. COLI	2006	YEAR 2	2021	HIGH
EAST FORK WHITE	BARTHOLOMEW CO	5120206010150	INW061F_00	SLOAN BRANCH CLIFTY CREEK	5A	E. COLI	2006	YEAR 2	2021	HIGH
EAST FORK WHITE	BARTHOLOMEW CO	5120206020010	INW0621_M1012	EAST FORK WHITE RIVER	5B	PCBS (FISH TISSUE)	1998	YEAR 2	2013	LOW
EAST FORK WHITE	BARTHOLOMEW CO	5120206020010	INW0621_M1012	EAST FORK WHITE RIVER	5B	TOTAL MERCURY (FISH TISSUE)	2010	YEAR 2	2025	LOW
EAST FORK WHITE	BARTHOLOMEW CO	5120206020030	INW0623_M1013	EAST FORK WHITE RIVER	5B	PCBS (FISH TISSUE)	1998	YEAR 2	2013	LOW
EAST FORK WHITE	BARTHOLOMEW CO	5120206020030	INW0623_M1013	EAST FORK WHITE RIVER	5A	E. COLI	1998	YEAR 2	2013	HIGH
EAST FORK WHITE	BARTHOLOMEW CO	5120206020030	INW0623_M1013	EAST FORK WHITE RIVER	5B	TOTAL MERCURY (FISH TISSUE)	2010	YEAR 2	2025	LOW
EAST FORK WHITE	BARTHOLOMEW CO	5120206020070	INW0627_M1014	EAST FORK WHITE RIVER	5B	PCBS (FISH TISSUE)	1998	YEAR 2	2013	LOW
EAST FORK WHITE	BARTHOLOMEW CO	5120206020070	INW0627_M1014	EAST FORK WHITE RIVER	5A	E. COLI	1998	YEAR 2	2013	HIGH
EAST FORK WHITE	BARTHOLOMEW CO	5120206020070	INW0627_M1014	EAST FORK WHITE RIVER	5B	TOTAL MERCURY (FISH TISSUE)	2010	YEAR 2	2025	LOW
EAST FORK WHITE	DECATUR CO	5120206030010	INW0631_T1002	SAND CREEK	5A	E. COLI	1998	YEAR 2	2013	HIGH
EAST FORK WHITE	DECATUR CO	5120206030030	INW0633_T1006	MUDDY FORK (DOWNSTREAM OF GREENSBURG CITY PARK LAKE)	5A	E. COLI	1998	YEAR 2	2013	HIGH
EAST FORK WHITE	DECATUR CO	5120206030040	INW0634_T1004	SAND CREEK-GAYNORSVILLE	5A	E. COLI	1998	YEAR 2	2013	HIGH
EAST FORK WHITE	DECATUR CO	5120206030060	INW0636_01	COBBS FORK (DS OF FALL BRANCH)	5A	DISSOLVED OXYGEN	2010	YEAR 2	2025	MEDIUM

BASIN	COUNTY	HYDROLOGIC UNIT CODE	ASSESSMENT UNIT ID	ASSESSMENT UNIT NAME	2010 IRCAT	CAUSE OF IMPAIRMENT	CYCLE FIRST LISTED	SEQUENCE IN IDEM'S MONITORIING ROTATION	TARGET DATE FOR TMDL	PRIORITY RANKING
EAST FORK WHITE	DECATUR CO	5120206030070	INW0637_T1005	SAND CREEK	5A	E. COLI	1998	YEAR 2	2013	HIGH
EAST FORK WHITE	DECATUR CO	5120206030070	INW0637_T1005	SAND CREEK	5B	TOTAL MERCURY (FISH TISSUE)	2010	YEAR 2	2025	LOW
EAST FORK WHITE	DECATUR CO	5120206030080	INW0638_T1006	SAND CREEK	5B	TOTAL MERCURY (FISH TISSUE)	2010	YEAR 2	2025	LOW
EAST FORK WHITE	JENNINGS CO	5120206030090	INW0639_T1007	SAND CREEK	5B	TOTAL MERCURY (FISH TISSUE)	2010	YEAR 2	2025	LOW
EAST FORK WHITE	DECATUR CO	5120206030120	INW063C_00	WYALOOSING CREEK-HEADWATERS	5A	IMPAIRED BIOTIC COMMUNITIES	2010	YEAR 2	2025	MEDIUM
EAST FORK WHITE	JACKSON CO	5120206030190	INW063K_T1011	SAND CREEK	5A	DISSOLVED OXYGEN	2010	YEAR 2	2025	MEDIUM
EAST FORK WHITE	JACKSON CO	5120206030190	INW063K_T1011	SAND CREEK	5B	TOTAL MERCURY (FISH TISSUE)	2010	YEAR 2	2025	LOW
EAST FORK WHITE	JACKSON CO	5120206030190	INW063K_T1011	SAND CREEK	5A	E. COLI	2010	YEAR 2	2025	HIGH
EAST FORK WHITE	JACKSON CO	5120206040010	INW0641_M1015	EAST FORK WHITE R-REDDINGTON	5B	PCBS (FISH TISSUE)	1998	YEAR 2	2013	LOW
EAST FORK WHITE	JACKSON CO	5120206040010	INW0641_M1015	EAST FORK WHITE R-REDDINGTON	5A	E. COLI	1998	YEAR 2	2013	HIGH
EAST FORK WHITE	JACKSON CO	5120206040010	INW0641_M1015	EAST FORK WHITE R-REDDINGTON	5B	TOTAL MERCURY (FISH TISSUE)	2010	YEAR 2	2025	LOW
EAST FORK WHITE	JACKSON CO	5120206040030	INW0643_M1016	EAST FORK WHITE RIVER	5B	PCBS (FISH TISSUE)	1998	YEAR 2	2013	LOW
EAST FORK WHITE	JACKSON CO	5120206040030	INW0643_M1016	EAST FORK WHITE RIVER	5A	E. COLI	1998	YEAR 2	2013	HIGH
EAST FORK WHITE	JACKSON CO	5120206000000	INW0643_M1016	EAST FORK WHITE RIVER	5A	FREE CYANIDE	2010	YEAR 2	2025	MEDIUM
EAST FORK WHITE	JACKSON CO	5120206040030	INW0643_M1016	EAST FORK WHITE RIVER	5B	TOTAL MERCURY (FISH TISSUE)	2010	YEAR 2	2025	LOW
EAST FORK WHITE	JACKSON CO	5120206040050	INW0645_M1017	EAST FORK WHITE RIVER	5B	PCBS (FISH TISSUE)	1998	YEAR 2	2013	LOW
EAST FORK WHITE	JACKSON CO	5120206040050	INW0645_M1017	EAST FORK WHITE RIVER	5A	E. COLI	1998	YEAR 2	2013	HIGH
EAST FORK WHITE	JACKSON CO	5120206040050	INW0645_M1017	EAST FORK WHITE RIVER	5B	TOTAL MERCURY (FISH TISSUE)	2010	YEAR 2	2025	LOW
EAST FORK WHITE	BARTHOLOMEW CO	5120206050040	INW0654_00	EAST FORK WHITE CREEK-UPPER	5A	IMPAIRED BIOTIC COMMUNITIES	2010	YEAR 2	2025	MEDIUM

BASIN	COUNTY	HYDROLOGIC UNIT CODE	ASSESSMENT UNIT ID	ASSESSMENT UNIT NAME	2010 IRCAT	CAUSE OF IMPAIRMENT	CYCLE FIRST LISTED	SEQUENCE IN IDEM'S MONITORIING ROTATION	TARGET DATE FOR TMDL	PRIORITY RANKING
EAST FORK WHITE	JACKSON CO	5120206050070	INW0657_00	WHITE CREEK	5A	E. COLI	2006	YEAR 2	2021	HIGH
EAST FORK WHITE	JACKSON CO	5120206050070	INW0657_T1024	UNNAMED TRIBUTARY	5A	CHLORIDE	2002	YEAR 2	2017	MEDIUM
EAST FORK WHITE	JACKSON CO	5120206050070	INW0657_T1024	WHITE CREEK-UNNAMED TRIBUTARY	5A	DISSOLVED OXYGEN	2002	YEAR 2	2017	MEDIUM
EAST FORK WHITE	JACKSON CO	5120206050070	INW0657_T1024	WHITE CREEK-UNNAMED TRIBUTARY	5A	E. COLI	2002	YEAR 2	2017	HIGH
EAST FORK WHITE	JACKSON CO	5120206050070	INW0657_T1025	SPRAY CREEK	5A	E. COLI	2006	YEAR 2	2021	HIGH
EAST FORK WHITE	JACKSON CO	5120206050070	INW0657_T1026	SPRAY CREEK-UNNAMED TRIBUTARY	5A	E. COLI	2006	YEAR 2	2021	HIGH
EAST FORK WHITE	JACKSON CO	5120206060010	INW0661_M1018	EAST FORK WHITE RIVER	5B	PCBS (FISH TISSUE)	1998	YEAR 2	2013	LOW
EAST FORK WHITE	JACKSON CO	5120206060010	INW0661_M1018	EAST FORK WHITE RIVER	5A	E. COLI	1998	YEAR 2	2013	HIGH
EAST FORK WHITE	JACKSON CO	5120206060010	INW0661_M1018	EAST FORK WHITE RIVER	5B	TOTAL MERCURY (FISH TISSUE)	2010	YEAR 2	2025	LOW
EAST FORK WHITE	JACKSON CO	5120206060020	INW0662_M1019	EAST FORK WHITE RIVER	5B	PCBS (FISH TISSUE)	1998	YEAR 2	2013	LOW
EAST FORK WHITE	JACKSON CO	5120206060020	INW0662_M1019	EAST FORK WHITE RIVER	5A	E. COLI	1998	YEAR 2	2013	HIGH
EAST FORK WHITE	JACKSON CO	5120206060020	INW0662_M1019	EAST FORK WHITE RIVER	5B	TOTAL MERCURY (FISH TISSUE)	2010	YEAR 2	2025	LOW
EAST FORK WHITE	JACKSON CO	5120206060040	INW0664_M1020	EAST FORK WHITE RIVER	5B	PCBS (FISH TISSUE)	1998	YEAR 2	2013	LOW
EAST FORK WHITE	JACKSON CO	5120206060040	INW0664_M1020	EAST FORK WHITE RIVER	5A	E. COLI	1998	YEAR 2	2013	HIGH
EAST FORK WHITE	JACKSON CO	5120206060040	INW0664_M1020	EAST FORK WHITE RIVER	5B	TOTAL MERCURY (FISH TISSUE)	2010	YEAR 2	2025	LOW
EAST FORK WHITE	JACKSON CO	5120206060050	INW0665_M1021	EAST FORK WHITE RIVER	5B	PCBS (FISH TISSUE)	1998	YEAR 2	2013	LOW
EAST FORK WHITE	DECATUR CO	5120206030030	INW06P1030_00	GREENSBURG RESERVOIR	5B	PCBS (FISH TISSUE)	2006	YEAR 2	2021	LOW
EAST FORK WHITE	RIPLEY CO	5120207010010	INW0711_00	BIG CREEK-HEADWATERS (RIPLEY)	5A	IMPAIRED BIOTIC COMMUNITIES	2010	YEAR 2	2025	MEDIUM
EAST FORK WHITE	JEFFERSON CO	5120207010020	INW0712_00	BIG CREEK-MARBLE CREEK	5A	IMPAIRED BIOTIC COMMUNITIES	2010	YEAR 2	2025	MEDIUM

BASIN	COUNTY	HYDROLOGIC UNIT CODE	ASSESSMENT UNIT ID	ASSESSMENT UNIT NAME	2010 IRCAT	CAUSE OF IMPAIRMENT	CYCLE FIRST LISTED	SEQUENCE IN IDEM'S MONITORIING ROTATION	TARGET DATE FOR TMDL	PRIORITY RANKING
EAST FORK WHITE	JEFFERSON CO	5120207010030	INW0713_00	BIG CREEK	5A	IMPAIRED BIOTIC COMMUNITIES	2010	YEAR 2	2025	MEDIUM
EAST FORK WHITE	JEFFERSON CO	5120207010040	INW0714_00	MIDDLE FORK CREEK (JEFFERSON)	5A	IMPAIRED BIOTIC COMMUNITIES	2010	YEAR 2	2025	MEDIUM
EAST FORK WHITE	JEFFERSON CO	5120207010040	INW0714_00	MIDDLE FORK CREEK (JEFFERSON)	5A	E. COLI	2010	YEAR 2	2025	HIGH
WEST FORK WHITE	JEFFERSON CO	5120207010060	INW0716_00	BIG CREEK-HARBERTS CREEK	5A	E. COLI	2002	YEAR 1	2017	HIGH
EAST FORK WHITE	JEFFERSON CO	5120207010060	INW0716_T1007	HARBERTS CREEK	5A	IMPAIRED BIOTIC COMMUNITIES	2010	YEAR 2	2025	MEDIUM
EAST FORK WHITE	JEFFERSON CO	5120207010090	INW0719_00	LITTLE CREEK	5A	E. COLI	2002	YEAR 2	2017	HIGH
EAST FORK WHITE	JEFFERSON CO	5120207010100	INW071A_00	BIG CREEK (UPSTREAM OF WALTON CREEK)	5A	E. COLI	2002	YEAR 2	2017	HIGH
EAST FORK WHITE	RIPLEY CO	5120207020010	INW0721_00	GRAHAM CREEK-HEADWATERS	5A	NUTRIENTS	2010	YEAR 2	2025	MEDIUM
EAST FORK WHITE	RIPLEY CO	5120207020010	INW0721_00	GRAHAM CREEK-HEADWATERS	5A	DISSOLVED OXYGEN	2010	YEAR 2	2025	MEDIUM
EAST FORK WHITE	RIPLEY CO	5120207020020	INW0722_00	NORTH FORK GRAHAM CREEK	5A	DISSOLVED OXYGEN	2010	YEAR 2	2025	MEDIUM
EAST FORK WHITE	RIPLEY CO	5120207020030	INW0723_00	GRAHAM CREEK-CAMPFIRE CREEK	5A	DISSOLVED OXYGEN	2010	YEAR 2	2025	MEDIUM
EAST FORK WHITE	RIPLEY CO	5120207020040	INW0724_00	LITTLE GRAHAM CREEK-HEADWATERS	5A	IMPAIRED BIOTIC COMMUNITIES	2010	YEAR 2	2025	MEDIUM
EAST FORK WHITE	RIPLEY CO	5120207020040	INW0724_00	LITTLE GRAHAM CREEK-HEADWATERS	5A	NUTRIENTS	2010	YEAR 2	2025	MEDIUM
EAST FORK WHITE	RIPLEY CO	5120207020040	INW0724_00	LITTLE GRAHAM CREEK-HEADWATERS	5A	PH	2010	YEAR 2	2025	MEDIUM
EAST FORK WHITE	RIPLEY CO	5120207020040	INW0724_00	LITTLE GRAHAM CREEK-HEADWATERS	5A	DISSOLVED OXYGEN	2010	YEAR 2	2025	MEDIUM
EAST FORK WHITE	RIPLEY CO	5120207020050	INW0725_00	LITTLE GRAHAM-HORSE & POPLAR BRANCH	5A	NUTRIENTS	2010	YEAR 2	2025	MEDIUM
EAST FORK WHITE	RIPLEY CO	5120207020050	INW0725_00	LITTLE GRAHAM-HORSE & POPLAR BRANCH	5A	IMPAIRED BIOTIC COMMUNITIES	2010	YEAR 2	2025	MEDIUM
EAST FORK WHITE	RIPLEY CO	5120207020050	INW0725_00	LITTLE GRAHAM-HORSE & POPLAR BRANCH	5A	PH	2010	YEAR 2	2025	MEDIUM
EAST FORK WHITE	RIPLEY CO	5120207020050	INW0725_00	LITTLE GRAHAM-HORSE & POPLAR BRANCH	5A	DISSOLVED OXYGEN	2010	YEAR 2	2025	MEDIUM

BASIN	COUNTY	HYDROLOGIC UNIT CODE	ASSESSMENT UNIT ID	ASSESSMENT UNIT NAME	2010 IRCAT	CAUSE OF IMPAIRMENT	CYCLE FIRST LISTED	SEQUENCE IN IDEM'S MONITORIING ROTATION	TARGET DATE FOR TMDL	PRIORITY RANKING
EAST FORK WHITE	SCOTT CO	5120207030070	INW0737_00	AUSTIN AND OTHER TRIBUTARYS	5A	E. COLI	2006	YEAR 2	2021	HIGH
EAST FORK WHITE	SCOTT CO	5120207030070	INW0737_T1008	MUSCATATUCK RIVER	5A	E. COLI	2006	YEAR 2	2021	HIGH
EAST FORK WHITE	SCOTT CO	5120207030070	INW0737_T1009	MUSCATATUCK RIVER	5A	DISSOLVED OXYGEN	2002	YEAR 2	2017	MEDIUM
EAST FORK WHITE	SCOTT CO	5120207030070	INW0737_T1009	MUSCATATUCK RIVER	5A	E. COLI	2002	YEAR 2	2017	HIGH
EAST FORK WHITE	SCOTT CO	5120207040130	INW074D_00	STUCKER FORK(W L MCCLAIN DITCH)	5A	DISSOLVED OXYGEN	1998	YEAR 2	2013	MEDIUM
EAST FORK WHITE	SCOTT CO	5120207040130	INW074D_00	STUCKER FORK(W L MCCLAIN DITCH)	5A	IMPAIRED BIOTIC COMMUNITIES	1998	YEAR 2	2013	MEDIUM
EAST FORK WHITE	SCOTT CO	5120207040130	INW074D_00	STUCKER FORK(W L MCCLAIN DITCH)	5A	AMMONIA	1998	YEAR 2	2013	MEDIUM
EAST FORK WHITE	DECATUR CO	5120207050010	INW0751_00	NORTH FORK VERNON FORK-HEADWATERS	5A	PH	2010	YEAR 2	2025	MEDIUM
EAST FORK WHITE	DECATUR CO	5120207050010	INW0751_00	NORTH FORK VERNON FORK-HEADWATERS	5A	NUTRIENTS	2010	YEAR 2	2025	MEDIUM
EAST FORK WHITE	DECATUR CO	5120207050010	INW0751_00	NORTH FORK VERNON FORK-HEADWATERS	5A	IMPAIRED BIOTIC COMMUNITIES	2010	YEAR 2	2025	MEDIUM
EAST FORK WHITE	DECATUR CO	5120207050010	INW0751_00	NORTH FORK VERNON FORK-HEADWATERS	5A	DISSOLVED OXYGEN	2010	YEAR 2	2025	MEDIUM
EAST FORK WHITE	DECATUR CO	5120207050020	INW0752_00	NORTH FORK VERNON FORK-SYMRNA	5A	PH	2010	YEAR 2	2025	MEDIUM
EAST FORK WHITE	DECATUR CO	5120207050020	INW0752_00	NORTH FORK VERNON FORK-SYMRNA	5A	NUTRIENTS	2010	YEAR 2	2025	MEDIUM
EAST FORK WHITE	JENNINGS CO	5120207050070	INW0757_00	BRUSH CREEK (JENNINGS)	5A	NUTRIENTS	2010	YEAR 2	2025	MEDIUM
EAST FORK WHITE	JENNINGS CO	5120207050080	INW0758_00	NORTH FORK-PLEASANT RUN/LONG BRANCH	5A	NUTRIENTS	2010	YEAR 2	2025	MEDIUM
EAST FORK WHITE	JENNINGS CO	5120207050080	INW0758_00	NORTH FORK-PLEASANT RUN/LONG BRANCH	5A	IMPAIRED BIOTIC COMMUNITIES	2010	YEAR 2	2025	MEDIUM
EAST FORK WHITE	RIPLEY CO	5120207060010	INW0761_00	OTTER CREEK-LONG BRANCH	5A	PH	2010	YEAR 2	2025	MEDIUM
EAST FORK WHITE	RIPLEY CO	5120207060010	INW0761_00	OTTER CREEK-LONG BRANCH	5A	IMPAIRED BIOTIC COMMUNITIES	2010	YEAR 2	2025	MEDIUM
EAST FORK WHITE	RIPLEY CO	5120207060010	INW0761_00	OTTER CREEK-LONG BRANCH	5A	NUTRIENTS	2010	YEAR 2	2025	MEDIUM

BASIN	COUNTY	HYDROLOGIC UNIT CODE	ASSESSMENT UNIT ID	ASSESSMENT UNIT NAME	2010 IRCAT	CAUSE OF IMPAIRMENT	CYCLE FIRST LISTED	SEQUENCE IN IDEM'S MONITORIING ROTATION	TARGET DATE FOR TMDL	PRIORITY RANKING
EAST FORK WHITE	RIPLEY CO	5120207060010	INW0761_00	OTTER CREEK-LONG BRANCH	5A	DISSOLVED OXYGEN	2010	YEAR 2	2025	MEDIUM
EAST FORK WHITE	RIPLEY CO	5120207060020	INW0762_00	LITTLE OTTER CREEK	5A	IMPAIRED BIOTIC COMMUNITIES	2010	YEAR 2	2025	MEDIUM
EAST FORK WHITE	RIPLEY CO	5120207060020	INW0762_00	LITTLE OTTER CREEK	5A	PH	2010	YEAR 2	2025	MEDIUM
EAST FORK WHITE	RIPLEY CO	5120207060020	INW0762_00	LITTLE OTTER CREEK	5A	DISSOLVED OXYGEN	2010	YEAR 2	2025	MEDIUM
EAST FORK WHITE	JENNINGS CO	5120207060030	INW0763_00	OTTER CREEK-FALLING TIMBERS BRANCH	5A	IMPAIRED BIOTIC COMMUNITIES	2010	YEAR 2	2025	MEDIUM
EAST FORK WHITE	JENNINGS CO	5120207060030	INW0763_00	OTTER CREEK-FALLING TIMBERS BRANCH	5A	DISSOLVED OXYGEN	2010	YEAR 2	2025	MEDIUM
EAST FORK WHITE	JENNINGS CO	5120207060060	INW0766_00	OTTER CREEK-CROOKED CREEK	5A	IMPAIRED BIOTIC COMMUNITIES	2010	YEAR 2	2025	MEDIUM
EAST FORK WHITE	JENNINGS CO	5120207100000	INW0771_00	VERNON FORK-CROSLEY LAKE	5A	FREE CYANIDE	2010	YEAR 2	2025	MEDIUM
EAST FORK WHITE	JENNINGS CO	5120207070010	INW0771_00	VERNON FORK-CROSLEY LAKE	5A	IMPAIRED BIOTIC COMMUNITIES	2010	YEAR 2	2025	MEDIUM
EAST FORK WHITE	JENNINGS CO	5120207070010	INW0771_00	VERNON FORK-CROSLEY LAKE	5A	PH	2010	YEAR 2	2025	MEDIUM
EAST FORK WHITE	JENNINGS CO	5120207070010	INW0771_00	VERNON FORK-CROSLEY LAKE	5A	NUTRIENTS	2010	YEAR 2	2025	MEDIUM
EAST FORK WHITE	JENNINGS CO	5120207070010	INW0771_00	VERNON FORK-CROSLEY LAKE	5A	DISSOLVED OXYGEN	2010	YEAR 2	2025	MEDIUM
EAST FORK WHITE	JENNINGS CO	5120207070030	INW0773_00	VERNON FORK-POLLY BRANCH	5A	DISSOLVED OXYGEN	2010	YEAR 2	2025	MEDIUM
EAST FORK WHITE	JENNINGS CO	5120207070030	INW0773_00	VERNON FORK-POLLY BRANCH	5B	TOTAL MERCURY (FISH TISSUE)	2010	YEAR 2	2025	LOW
EAST FORK WHITE	JENNINGS CO	5120207070040	INW0774_00	TEA CREEK	5A	IMPAIRED BIOTIC COMMUNITIES	2010	YEAR 2	2025	MEDIUM
EAST FORK WHITE	JENNINGS CO	5120207070040	INW0774_00	TEA CREEK	5A	DISSOLVED OXYGEN	2010	YEAR 2	2025	MEDIUM
EAST FORK WHITE	JENNINGS CO	5120207070040	INW0774_00	TEA CREEK	5A	E. COLI	2010	YEAR 2	2025	HIGH
EAST FORK WHITE	JENNINGS CO	5120207070050	INW0775_00	SIXMILE CREEK-TWOMILE CREEK	5A	IMPAIRED BIOTIC COMMUNITIES	2010	YEAR 2	2025	MEDIUM
EAST FORK WHITE	JENNINGS CO	5120207070050	INW0775_00	SIXMILE CREEK-TWOMILE CREEK	5A	DISSOLVED OXYGEN	2010	YEAR 2	2025	MEDIUM

BASIN	COUNTY	HYDROLOGIC UNIT CODE	ASSESSMENT UNIT ID	ASSESSMENT UNIT NAME	2010 IRCAT	CAUSE OF IMPAIRMENT	CYCLE FIRST LISTED	SEQUENCE IN IDEM'S MONITORIING ROTATION	TARGET DATE FOR TMDL	PRIORITY RANKING
EAST FORK WHITE	JENNINGS CO	5120207080010	INW0781_01	MUTTON CREEK (DOWNSTREAM OF LITTLE MUTTON CREEK)	5A	E. COLI	2006	YEAR 2	2021	HIGH
EAST FORK WHITE	JACKSON CO	5120207080020	INW0782_00	MUTTON CREEK-LOWER	5A	IMPAIRED BIOTIC COMMUNITIES	2010	YEAR 2	2025	MEDIUM
EAST FORK WHITE	JACKSON CO	5120207080020	INW0782_00	MUTTON CREEK-LOWER	5A	DISSOLVED OXYGEN	2010	YEAR 2	2025	MEDIUM
EAST FORK WHITE	JENNINGS CO	5120207080030	INW0783_00	STORM CREEK-UPPER	5A	IMPAIRED BIOTIC COMMUNITIES	2010	YEAR 2	2025	MEDIUM
EAST FORK WHITE	JENNINGS CO	5120207080030	INW0783_00	STORM CREEK-UPPER	5A	DISSOLVED OXYGEN	2010	YEAR 2	2025	MEDIUM
EAST FORK WHITE	JACKSON CO	5120207080040	INW0784_00	STORM CREEK-LOWER	5A	IMPAIRED BIOTIC COMMUNITIES	2010	YEAR 2	2025	MEDIUM
EAST FORK WHITE	JACKSON CO	5120207080040	INW0784_00	STORM CREEK-LOWER	5A	DISSOLVED OXYGEN	2010	YEAR 2	2025	MEDIUM
EAST FORK WHITE	JACKSON CO	5120207080050	INW0785_00	MUTTON CREEK-SANDY BRANCH	5A	IMPAIRED BIOTIC COMMUNITIES	2010	YEAR 2	2025	MEDIUM
EAST FORK WHITE	WASHINGTON CO	5120207090060	INW0796_01	SMART DITCH - RIDER DITCH	5A	IMPAIRED BIOTIC COMMUNITIES	2010	YEAR 2	2025	MEDIUM
EAST FORK WHITE	WASHINGTON CO	5120207090060	INW0796_01	SMART DITCH - RIDER DITCH	5A	DISSOLVED OXYGEN	2010	YEAR 2	2025	MEDIUM
EAST FORK WHITE	WASHINGTON CO	5120207090060	INW0796_01	SMART DITCH - RIDER DITCH	5A	E. COLI	2010	YEAR 2	2025	HIGH
EAST FORK WHITE	WASHINGTON CO	5120207090060	INW0796_T1002	MUSCATATUCK RIVER (UPSTREAM OF VERNON FORK)	5A	DISSOLVED OXYGEN	1998	YEAR 2	2013	MEDIUM
EAST FORK WHITE	WASHINGTON CO	5120207090060	INW0796_T1002	MUSCATATUCK RIVER (UPSTREAM OF VERNON FORK)	5A	E. COLI	1998	YEAR 2	2013	HIGH
EAST FORK WHITE	WASHINGTON CO	5120207090060	INW0796_T1003	MUSCATATCUK RIVER (DOWNSTREAM OF VERNON FORK)	5A	DISSOLVED OXYGEN	2006	YEAR 2	2021	MEDIUM
EAST FORK WHITE	WASHINGTON CO	5120207090060	INW0796_T1003	MUSCATATUCK RIVER (DOWNSTREAM OF VERNON FORK)	5A	E. COLI	2010	YEAR 2	2025	HIGH
EAST FORK WHITE	WASHINGTON CO	5120207100060	INW07A6_01	ELK CREEK (DOWNSTREAM OF ARNOLD CREEK)	5A	E. COLI	2006	YEAR 2	2021	HIGH
EAST FORK WHITE	WASHINGTON CO	5120207110010	INW07B1_M1003	MUCATATUCK RIVER	5A	DISSOLVED OXYGEN	1998	YEAR 2	2013	MEDIUM

BASIN	COUNTY	HYDROLOGIC UNIT CODE	ASSESSMENT UNIT ID	ASSESSMENT UNIT NAME	2010 IRCAT	CAUSE OF IMPAIRMENT	CYCLE FIRST LISTED	SEQUENCE IN IDEM'S MONITORIING ROTATION	TARGET DATE FOR TMDL	PRIORITY RANKING
EAST FORK WHITE	WASHINGTON CO	5120207110010	INW07B1_M1003	MUCATATUCK RIVER	5A	IMPAIRED BIOTIC COMMUNITIES	1998	YEAR 2	2013	MEDIUM
EAST FORK WHITE	WASHINGTON CO	5120207110040	INW07B4_00	DELANY CREEK	5A	E. COLI	2006	YEAR 2	2021	HIGH
EAST FORK WHITE	JACKSON CO	5120207110050	INW07B5_M1004	MUSCATATUCK RIVER-SNYDER DITCH	5A	IMPAIRED BIOTIC COMMUNITIES	1998	YEAR 2	2013	MEDIUM
EAST FORK WHITE	JACKSON CO	5120207110050	INW07B5_M1004	MUSCATATUCK RIVER-SNYDER DITCH	5A	DISSOLVED OXYGEN	1998	YEAR 2	2013	MEDIUM
EAST FORK WHITE	WASHINGTON CO	5120207110070	INW07B7_M1005	MUSCATATUCK RIVER	5B	PCBS (FISH TISSUE)	1998	YEAR 2	2013	LOW
EAST FORK WHITE	WASHINGTON CO	5120207110070	INW07B7_M1005	MUSCATATUCK RIVER	5A	IMPAIRED BIOTIC COMMUNITIES	2010	YEAR 2	2025	MEDIUM
EAST FORK WHITE	WASHINGTON CO	5120207110070	INW07B7_M1005	MUSCATATUCK RIVER	5B	TOTAL MERCURY (FISH TISSUE)	2010	YEAR 2	2025	LOW
EAST FORK WHITE	SCOTT CO	5120207030050	INW07P1040_00	HARDY LAKE	5B	PCBS (FISH TISSUE)	2006	YEAR 2	2021	LOW
EAST FORK WHITE	SCOTT CO	5120207030050	INW07P1040_00	HARDY LAKE	5B	TOTAL MERCURY (FISH TISSUE)	2010	YEAR 2	2025	LOW
EAST FORK WHITE	WASHINGTON CO	5120208010010	INW0811_M1001	EAST FORK WHITE RIVER	5B	PCBS (FISH TISSUE)	1998	YEAR 2	2013	LOW
EAST FORK WHITE	WASHINGTON CO	5120208010020	INW0812_00	BUFFALO CREEK	5A	E. COLI	2006	YEAR 2	2021	HIGH
EAST FORK WHITE	JACKSON CO	5120208010030	INW0813_M1002	EAST FORK WHITE RIVER	5B	PCBS (FISH TISSUE)	1998	YEAR 2	2013	LOW
EAST FORK WHITE	WASHINGTON CO	5120208010070	INW0817_00	TWIN CREEK-LOWER	5A	E. COLI	2006	YEAR 2	2021	HIGH
EAST FORK WHITE	WASHINGTON CO	5120208020010	INW0821_00	CLIFTY CREEK	5A	E. COLI	2006	YEAR 2	2021	HIGH
EAST FORK WHITE	LAWRENCE CO	5120208020020	INW0822_M1003	EAST FORK WHITE R-TUNNELTON	5B	PCBS (FISH TISSUE)	1998	YEAR 2	2013	LOW
EAST FORK WHITE	LAWRENCE CO	5120208020040	INW0824_M1004	EAST FORK WHITE RIVER	5B	PCBS (FISH TISSUE)	1998	YEAR 2	2013	LOW
EAST FORK WHITE	LAWRENCE CO	5120208020060	INW0826_M1005	EAST FORK WHITE RIVER	5B	PCBS (FISH TISSUE)	1998	YEAR 2	2013	LOW
EAST FORK WHITE	JACKSON CO	5120208030010	INW0831_00	GUTHRIE CREEK-DRY CREEK	5A	IMPAIRED BIOTIC COMMUNITIES	2010	YEAR 2	2025	MEDIUM
EAST FORK WHITE	LAWRENCE CO	5120208030030	INW0833_00	GUTHRIE CREEK-CRAWFORD CREEK	5A	DISSOLVED OXYGEN	2010	YEAR 2	2025	MEDIUM

BASIN	COUNTY	HYDROLOGIC UNIT CODE	ASSESSMENT UNIT ID	ASSESSMENT UNIT NAME	2010 IRCAT	CAUSE OF IMPAIRMENT	CYCLE FIRST LISTED	SEQUENCE IN IDEM'S MONITORIING ROTATION	TARGET DATE FOR TMDL	PRIORITY RANKING
EAST FORK WHITE	LAWRENCE CO	5120208030040	INW0834_T1052	GUTHRIE CREEK	5A	E. COLI	2006	YEAR 2	2021	HIGH
EAST FORK WHITE	LAWRENCE CO	5120208040020	INW0842_M1006	EAST FORK WHITE RIVER	5B	PCBS (FISH TISSUE)	1998	YEAR 2	2013	LOW
EAST FORK WHITE	LAWRENCE CO	5120208040030	INW0843_00	LEATHERWOOD CREEK-HEADWATERS	5A	E. COLI	2006	YEAR 2	2021	HIGH
EAST FORK WHITE	LAWRENCE CO	5120208040040	INW0844_00	SOUTH FORK LEATHERWOOD CREEK	5A	E. COLI	2006	YEAR 2	2021	HIGH
EAST FORK WHITE	LAWRENCE CO	5120208040050	INW0845_00	LEATHERWOOD CREEK AND OTHER TRIBUTARYS	5A	E. COLI	2006	YEAR 2	2021	HIGH
EAST FORK WHITE	LAWRENCE CO	5120208040050	INW0845_00	LEATHERWOOD CREEK AND OTHER TRIBUTARYS	5A	DISSOLVED OXYGEN	2010	YEAR 2	2025	MEDIUM
EAST FORK WHITE	LAWRENCE CO	5120208040050	INW0845_M1007	EAST FORK WHITE RIVER	5B	PCBS (FISH TISSUE)	1998	YEAR 2	2013	LOW
EAST FORK WHITE	LAWRENCE CO	5120208040050	INW0845_M1007	EAST FORK WHITE RIVER	5B	TOTAL MERCURY (FISH TISSUE)	2010	YEAR 2	2025	LOW
EAST FORK WHITE	LAWRENCE CO	5120208040050	INW0845_M1053	EAST FORK WHITE RIVER (ABOVE BEDFORD WATER INTAKE)	5B	PCBS (FISH TISSUE)	1998	YEAR 2	2013	LOW
EAST FORK WHITE	LAWRENCE CO	5120208040050	INW0845_M1053	EAST FORK WHITE RIVER (ABOVE BEDFORD WATER INTAKE)	5B	TOTAL MERCURY (FISH TISSUE)	2010	YEAR 2	2025	LOW
EAST FORK WHITE	BROWN CO	5120208080010	INW0881_00	LAKE MONROE-CROOKED CREEK	5A	E. COLI	2010	YEAR 2	2025	HIGH
EAST FORK WHITE	MONROE CO	5120208090020	INW0892_T1021	CLEAR CREEK	5B	PCBS (FISH TISSUE)	1998	YEAR 2	2013	LOW
EAST FORK WHITE	MONROE CO	5120208090030	INW0893_00	CLEAR CREEK-LITTLE CLEAR CREEK	5B	TOTAL MERCURY (FISH TISSUE)	2010	YEAR 2	2025	LOW
EAST FORK WHITE	MONROE CO	5120208090030	INW0893_T1022	CLEAR CREEK	5B	PCBS (FISH TISSUE)	1998	YEAR 2	2013	LOW
EAST FORK WHITE	MONROE CO	5120208090030	INW0893_T1022	CLEAR CREEK	5A	E. COLI	1998	YEAR 2	2013	HIGH
EAST FORK WHITE	MONROE CO	5120208090030	INW0893_T1022	CLEAR CREEK	5B	TOTAL MERCURY (FISH TISSUE)	2010	YEAR 2	2025	LOW
EAST FORK WHITE	LAWRENCE CO	5120208090040	INW0894_00	WOLF CREEK AND OTHER TRIBUTARYS	5A	IMPAIRED BIOTIC COMMUNITIES	2010	YEAR 2	2025	MEDIUM
EAST FORK WHITE	LAWRENCE CO	5120208090040	INW0894_T1023	SALT CREEK	5B	PCBS (FISH TISSUE)	1998	YEAR 2	2013	LOW

BASIN	COUNTY	HYDROLOGIC UNIT CODE	ASSESSMENT UNIT ID	ASSESSMENT UNIT NAME	2010 IRCAT	CAUSE OF IMPAIRMENT	CYCLE FIRST LISTED	SEQUENCE IN IDEM'S MONITORIING ROTATION	TARGET DATE FOR TMDL	PRIORITY RANKING
EAST FORK WHITE	LAWRENCE CO	5120208090040	INW0894_T1023	SALT CREEK	5B	TOTAL MERCURY (FISH TISSUE)	2010	YEAR 2	2025	LOW
EAST FORK WHITE	LAWRENCE CO	5120208090060	INW0896_00	HENDERSON CREEK	5A	IMPAIRED BIOTIC COMMUNITIES	2010	YEAR 2	2025	MEDIUM
EAST FORK WHITE	LAWRENCE CO	5120208090090	INW0899_T1027	SALT CREEK	5B	PCBS (FISH TISSUE)	1998	YEAR 2	2013	LOW
EAST FORK WHITE	LAWRENCE CO	5120208090090	INW0899_T1028	PLEASANT RUN	5B	PCBS (FISH TISSUE)	1998	YEAR 2	2013	LOW
EAST FORK WHITE	LAWRENCE CO	5120208090090	INW0899_T1028	PLEASANT RUN	5A	IMPAIRED BIOTIC COMMUNITIES	2010	YEAR 2	2025	MEDIUM
EAST FORK WHITE	LAWRENCE CO	5120208090110	INW089B_T1029	SALT CREEK	5B	PCBS (FISH TISSUE)	1998	YEAR 2	2013	LOW
EAST FORK WHITE	LAWRENCE CO	5120208090110	INW089B_T1029	SALT CREEK	5B	TOTAL MERCURY (FISH TISSUE)	2010	YEAR 2	2025	LOW
EAST FORK WHITE	LAWRENCE CO	5120208090120	INW089C_T1030	SALT CREEK-DARK HOLLOW KARST AREA	5B	PCBS (FISH TISSUE)	1998	YEAR 2	2013	LOW
EAST FORK WHITE	LAWRENCE CO	5120208090120	INW089C_T1030	SALT CREEK-DARK HOLLOW KARST AREA	5B	TOTAL MERCURY (FISH TISSUE)	2010	YEAR 2	2025	LOW
EAST FORK WHITE	LAWRENCE CO	5120208090130	INW089D_T1031	SALT CREEK	5B	PCBS (FISH TISSUE)	1998	YEAR 2	2013	LOW
EAST FORK WHITE	LAWRENCE CO	5120208090130	INW089D_T1031	SALT CREEK	5B	TOTAL MERCURY (FISH TISSUE)	2010	YEAR 2	2025	LOW
EAST FORK WHITE	LAWRENCE CO	5120208100020	INW08A2_M1008	EAST FORK WHITE RIVER	5B	PCBS (FISH TISSUE)	1998	YEAR 2	2013	LOW
EAST FORK WHITE	LAWRENCE CO	5120208100020	INW08A2_M1008	EAST FORK WHITE RIVER	5B	TOTAL MERCURY (FISH TISSUE)	2010	YEAR 2	2025	LOW
EAST FORK WHITE	LAWRENCE CO	5120208100030	INW08A3_M1009	EAST FORK WHITE RIVER	5B	PCBS (FISH TISSUE)	1998	YEAR 2	2013	LOW
EAST FORK WHITE	LAWRENCE CO	5120208100030	INW08A3_M1009	EAST FORK WHITE RIVER	5B	TOTAL MERCURY (FISH TISSUE)	2010	YEAR 2	2025	LOW
EAST FORK WHITE	MARTIN CO	5120208100030	INW08A3_M1058	EAST FORK WHITE RIVER	5A	IMPAIRED BIOTIC COMMUNITIES	1998	YEAR 2	2013	MEDIUM
EAST FORK WHITE	MARTIN CO	5120208100030	INW08A3_M1058	EAST FORK WHITE RIVER	5B	PCBS (FISH TISSUE)	2006	YEAR 2	2021	LOW
EAST FORK WHITE	MARTIN CO	5120208100030	INW08A3_M1058	EAST FORK WHITE RIVER	5B	TOTAL MERCURY (FISH TISSUE)	2010	YEAR 2	2025	LOW
EAST FORK WHITE	MARTIN CO	5120208120010	INW08C1_M1010	EAST FORK WHITE R-SHOALS	5B	PCBS (FISH TISSUE)	1998	YEAR 2	2013	LOW

BASIN	COUNTY	HYDROLOGIC UNIT CODE	ASSESSMENT UNIT ID	ASSESSMENT UNIT NAME	2010 IRCAT	CAUSE OF IMPAIRMENT	CYCLE FIRST LISTED	SEQUENCE IN IDEM'S MONITORIING ROTATION	TARGET DATE FOR TMDL	PRIORITY RANKING
EAST FORK WHITE	MARTIN CO	5120208120010	INW08C1_M1010	EAST FORK WHITE R-SHOALS	5B	TOTAL MERCURY (FISH TISSUE)	2010	YEAR 2	2025	LOW
EAST FORK WHITE	LAWRENCE CO	5120208120030	INW08C3_T1059	BEAVER CREEK	5A	IMPAIRED BIOTIC COMMUNITIES	2002	YEAR 2	2017	MEDIUM
EAST FORK WHITE	MARTIN CO	5120208120040	INW08C4_00	BEAVER CREEK-LOWER	5A	DISSOLVED OXYGEN	2008	YEAR 2	2023	MEDIUM
EAST FORK WHITE	MARTIN CO	5120208120050	INW08C5_M1011	EAST FORK WHITE RIVER	5B	PCBS (FISH TISSUE)	1998	YEAR 2	2013	LOW
EAST FORK WHITE	MARTIN CO	5120208130070	INW08D7_00	BOGGS CREEK	5A	E. COLI	2006	YEAR 2	2021	HIGH
EAST FORK WHITE	MARTIN CO	5120208140010	INW08E1_M1012	EAST FORK WHITE RIVER	5B	PCBS (FISH TISSUE)	1998	YEAR 2	2013	LOW
EAST FORK WHITE	MARTIN CO	5120208140020	INW08E2_M1013	EAST FORK WHITE RIVER	5B	PCBS (FISH TISSUE)	1998	YEAR 2	2013	LOW
EAST FORK WHITE	MARTIN CO	5120208140040	INW08E4_M1014	EAST FORK WHITE RIVER	5B	PCBS (FISH TISSUE)	1998	YEAR 2	2013	LOW
EAST FORK WHITE	ORANGE CO	5120208150070	INW08F7_T1040	LOST RIVER-SINK	5A	E. COLI	2006	YEAR 2	2021	HIGH
EAST FORK WHITE	ORANGE CO	5120208160050	INW08G5_T1062	LICK CREEK (SCOTT HOLLOW TO MOUTH)	5A	E. COLI	2002	YEAR 2	2017	HIGH
EAST FORK WHITE	ORANGE CO	5120208160060	INW08G6_02	LICK CREEK	5A	E. COLI	2006	YEAR 2	2021	HIGH
EAST FORK WHITE	ORANGE CO	5120208160070	INW08G7_T1006	FRENCH LICK CREEK - UNNAMED TRIBUTARY	5A	IMPAIRED BIOTIC COMMUNITIES	2010	YEAR 2	2025	MEDIUM
EAST FORK WHITE	ORANGE CO	5120208160070	INW08G7_T1006	FRENCH LICK CREEK - UNNAMED TRIBUTARY	5A	E. COLI	2010	YEAR 2	2025	HIGH
EAST FORK WHITE	ORANGE CO	5120208160070	INW08G7_T1063	FRENCH LICK CREEK (ABOVE FRENCH LICK WATER INTAKE)	5A	E. COLI	2006	YEAR 2	2021	HIGH
WEST FORK WHITE	ORANGE CO	5120208160070	INW08G7_T1064	FRENCH LICK CREEK (SAND CREEK TO MOUTH)	5A	E. COLI	2002	YEAR 1	2017	HIGH
EAST FORK WHITE	ORANGE CO	5120208160080	INW08G8_T1036	LOST RIVER-WEST BADEN	5A	E. COLI	2002	YEAR 2	2017	HIGH
EAST FORK WHITE	ORANGE CO	5120208160080	INW08G8_T1065	LOST RIVER (ABOVE SPRINGS VALLEY INTAKE)	5A	E. COLI	2002	YEAR 2	2017	HIGH
EAST FORK WHITE	MARTIN CO	5120208160120	INW08GC_T1034	LOST RIVER	5A	E. COLI	2010	YEAR 2	2025	HIGH
EAST FORK WHITE	MARTIN CO	5120208160140	INW08GE_T1002	LOST CREEK - UNNAMED TRIBUTARY (HARNER HOLLOW)	5A	IMPAIRED BIOTIC COMMUNITIES	2010	YEAR 2	2025	MEDIUM

BASIN	COUNTY	HYDROLOGIC UNIT CODE	ASSESSMENT UNIT ID	ASSESSMENT UNIT NAME	2010 IRCAT	CAUSE OF IMPAIRMENT	CYCLE FIRST LISTED	SEQUENCE IN IDEM'S MONITORIING ROTATION	TARGET DATE FOR TMDL	PRIORITY RANKING
EAST FORK WHITE	MARTIN CO	5120208160140	INW08GE_T1002	LOST CREEK - UNNAMED TRIBUTARY (HARNER HOLLOW)	5A	DISSOLVED OXYGEN	2010	YEAR 2	2025	MEDIUM
EAST FORK WHITE	MARTIN CO	5120208160140	INW08GE_T1033	LOST RIVER	5A	E. COLI	2006	YEAR 2	2021	HIGH
EAST FORK WHITE	MARTIN CO	5120208170010	INW08H1_M1015	EAST FORK WHITE RIVER	5A	IMPAIRED BIOTIC COMMUNITIES	1998	YEAR 2	2013	MEDIUM
EAST FORK WHITE	MARTIN CO	5120208170010	INW08H1_M1015	EAST FORK WHITE RIVER	5B	PCBS (FISH TISSUE)	1998	YEAR 2	2013	LOW
EAST FORK WHITE	MARTIN CO	5120208170010	INW08H1_M1015	EAST FORK WHITE RIVER	5B	TOTAL MERCURY (FISH TISSUE)	2010	YEAR 2	2025	LOW
EAST FORK WHITE	MARTIN CO	5120208170010	INW08H1_M1066	EAST FORK WHITE RIVER	5B	PCBS (FISH TISSUE)	2006	YEAR 2	2021	LOW
EAST FORK WHITE	MARTIN CO	5120208170010	INW08H1_M1066	EAST FORK WHITE RIVER	5B	TOTAL MERCURY (FISH TISSUE)	2010	YEAR 2	2025	LOW
EAST FORK WHITE	DAVIESS CO	5120208170030	INW08H3_M1067	EAST FORK WHITE RIVER	5B	PCBS (FISH TISSUE)	2006	YEAR 2	2021	LOW
EAST FORK WHITE	DAVIESS CO	5120208170030	INW08H3_M1067	EAST FORK WHITE RIVER	5B	TOTAL MERCURY (FISH TISSUE)	2010	YEAR 2	2025	LOW
EAST FORK WHITE	DAVIESS CO	5120208170030	INW08H4_00	SUGAR CREEK AND OTHER TRIBUTARYS	5A	DISSOLVED OXYGEN	2010	YEAR 2	2025	MEDIUM
EAST FORK WHITE	DAVIESS CO	5120208170030	INW08H4_00	SUGAR CREEK AND OTHER TRIBUTARYS	5A	E. COLI	2010	YEAR 2	2025	HIGH
EAST FORK WHITE	DUBOIS CO	5120208170030	INW08H4_M1068	EAST FORK WHITE RIVER	5B	PCBS (FISH TISSUE)	2006	YEAR 2	2021	LOW
EAST FORK WHITE	DUBOIS CO	5120208170030	INW08H4_M1068	EAST FORK WHITE RIVER	5B	TOTAL MERCURY (FISH TISSUE)	2010	YEAR 2	2025	LOW
EAST FORK WHITE	DUBOIS CO	5120208170050	INW08H5_M1069	EAST FORK WHITE RIVER	5B	PCBS (FISH TISSUE)	2006	YEAR 2	2021	LOW
EAST FORK WHITE	DUBOIS CO	5120208170050	INW08H5_M1069	EAST FORK WHITE RIVER	5B	TOTAL MERCURY (FISH TISSUE)	2010	YEAR 2	2025	LOW
EAST FORK WHITE	PIKE CO	5120208170070	INW08H7_M1069	WHITE RIVER, EAST FOR (UPSTREAM OF BEECH CREEK)	5B	PCBS (FISH TISSUE)	2006	YEAR 2	2021	LOW
EAST FORK WHITE	PIKE CO	5120208170070	INW08H7_M1069	WHITE RIVER, EAST FOR (UPSTREAM OF BEECH CREEK)	5B	TOTAL MERCURY (FISH TISSUE)	2010	YEAR 2	2025	LOW
EAST FORK WHITE	PIKE CO	5120208170070	INW08H7_M1070	EAST FORK WHITE RIVER	5B	PCBS (FISH TISSUE)	2006	YEAR 2	2021	LOW
EAST FORK WHITE	PIKE CO	5120208170070	INW08H7_M1070	EAST FORK WHITE RIVER	5B	TOTAL MERCURY (FISH TISSUE)	2010	YEAR 2	2025	LOW

BASIN	COUNTY	HYDROLOGIC UNIT CODE	ASSESSMENT UNIT ID	ASSESSMENT UNIT NAME	2010 IRCAT	CAUSE OF IMPAIRMENT	CYCLE FIRST LISTED	SEQUENCE IN IDEM'S MONITORIING ROTATION	TARGET DATE FOR TMDL	PRIORITY RANKING
EAST FORK WHITE	PIKE CO	5120208170090	INW08H9_M1055	EAST FORK WHITE RIVER	5B	PCBS (FISH TISSUE)	2006	YEAR 2	2021	LOW
EAST FORK WHITE	PIKE CO	5120208170090	INW08H9_M1055	EAST FORK WHITE RIVER	5B	TOTAL MERCURY (FISH TISSUE)	2010	YEAR 2	2025	LOW
EAST FORK WHITE	DAVIESS CO	5120208170060	INW08P1016_00	DOGWOOD LAKE	5B	TOTAL MERCURY (FISH TISSUE)	2010	YEAR 2	2025	LOW
EAST FORK WHITE	MONROE CO	5120208170060	INW08P1024_00	MONROE RESERVOIR (LOWER)	5A	TASTE AND ODOR	1998	YEAR 2	2013	MEDIUM
EAST FORK WHITE	MONROE CO	5120208170060	INW08P1024_00	MONROE RESERVOIR (LOWER)	5A	ALGAE	1998	YEAR 2	2013	MEDIUM
EAST FORK WHITE	MONROE CO	5120208170060	INW08P1024_00	MONROE RESERVOIR (LOWER)	5B	TOTAL MERCURY (FISH TISSUE)	2010	YEAR 2	2025	LOW
EAST FORK WHITE	WASHINGTON CO	5120208010050	INW08P1051_00	JOHN HAYS LAKE	5A	TASTE AND ODOR	2002	YEAR 2	2017	MEDIUM
EAST FORK WHITE	WASHINGTON CO	5120208010050	INW08P1051_00	JOHN HAYS LAKE	5A	ALGAE	2002	YEAR 2	2017	MEDIUM
EAST FORK WHITE	MONROE CO	5120208090010	INW08P1111_00	WEIMER LAKE	5B	TOTAL MERCURY (FISH TISSUE)	2010	YEAR 2	2025	LOW
EAST FORK WHITE	MONROE CO	5120208080040	INW08P1140_00	MONROE RESERVOIR (UPPER)	5A	TASTE AND ODOR	1998	YEAR 2	2013	MEDIUM
EAST FORK WHITE	MONROE CO	5120208080040	INW08P1140_00	MONROE RESERVOIR (UPPER)	5A	ALGAE	1998	YEAR 2	2013	MEDIUM
EAST FORK WHITE	MONROE CO	5120208080040	INW08P1140_00	MONROE RESERVOIR (UPPER)	5B	TOTAL MERCURY (FISH TISSUE)	2010	YEAR 2	2025	LOW